

AD-680433

USAF

Technical Applications Center
ENVIRONMENTAL

ETAC

WORLDWIDE AIRFIELD CLIMATIC DATA

VOLUME IX PART 1

AFRICA (Northern Half)

THIS DOCUMENT HAS BEEN APPROVED FOR
PUBLIC RELEASE AND SALE: ITS DISTRIBUTION
IS UNLIMITED.

79 07 19 067

DECEMBER 1968

Published Volumes of World-Wide Airfield Summaries are available for the following areas:

<u>Volume</u>	<u>Name</u>	<u>Clearinghouse Accession Number</u>
Volume I	Southeast Asia	AD-656-092
Volume II (Parts 1 & 2)	Middle East <i>A002162 + A002163</i>	AD-662-425 AD-662-427
Volume III	Far East	AD-662-426
Volume IV	Canada-Greenland-Iceland	AD-662-424
Volume V	Australia-Antarctica (including So. Pacific Isl.)	AD-662-648
Volume VI (Parts 1 & 2)	South America	AD-664-828 & AD-664-829
Volume VII	Central America	AD-671-845
Volume IX (Parts 1 & 2)	Africa	

Additional Volumes are planned for the United States (Vol. VIII) and Europe (Vol. X)

INFORMATION SHEET

WORLD-WIDE AIRFIELD SUMMARIES Vols. I - VII, IX

1. Quality Control checks of the World-wide Airfield Summaries have revealed discrepancies in the bi-variate percentiles of ceiling vs visibility. It is not known how extensive these discrepancies are except that in most stations the percent of occurrences of ceiling versus visibility (5000 feet and/or 5 miles, 1500 feet and/or 3 miles and 300 feet and/or 1 mile) are too low. The cause has been determined to be in the computer programing which rejected, in many cases, a low visibility when it occurred with no ceiling. The discrepancies are most apparent in areas with high radiational cooling which produces low visibilities and high or no Ceilings such as occur in Southeast Asia.
2. Investigations are currently underway to determine the magnitude of the discrepancies. All efforts will be made to correct the summaries by reprograming the data and issuing addendums where necessary.
3. Until the problem is resolved, it is recommended that the percentiles in question be used with caution. Areas of high radiational cooling will have the greatest errors, while coastal or maritime areas will have more nearly correct data.

79 07 21 57

WORLDWIDE AIRFIELD CLIMATIC DATA

FOREWORD

This is a part of a series of compilations which is worldwide in scope. It consists of climatological data for selected airfields and for the climatic areas in which they are located. When complete, the series will include data for several thousand stations.

These data were compiled and prepared by the USAF Environmental Technical Applications Center (ETAC), Building 159, Navy Yard Annex, Washington, D. C. 20333. This series is also being published by the U. S. Naval Weather Service, Navy Yard, Washington, D. C. 20390, under the title "U. S. Naval Weather Service World-Wide Airfield Summaries." Copies of this document are obtainable from the Federal Clearinghouse for Scientific and Technical Information (CFSTI), Springfield, Virginia 22151, at a cost of \$3.00 per copy.

WORLD-WIDE AIRFIELD SUMMARIES - - VOLUME IX

AFRICA (NORTHERN HALF) PART 1

INTRODUCTION

This volume provides climatological summaries for airfields and climatic areas in Africa (Northern Half). The summaries are presented by country (in alphabetical order, using a two-letter code) as shown in the Index. Within the countries, summaries are arranged according to numbered climatic areas, and by increasing WMO Station Index Numbers within the climatic areas. An arbitrary station number (indicated by "/") is used where WMO Index Numbers are not assigned. Maps are included to delineate areas and station locations.

Climatic areas have been selected as being nearly homogeneous climatologically, but considerable variation may exist between locations in an area at a specific time because of topography and other factors. Climatological summaries for these areas follow those for the included airfields.

The latitudes and longitudes of the approximate centers of the climatic areas are indicated in the summary headings. Where more than one climatic area lies within a country, these are delineated by straight line segments and the positions of the end points are listed.

Blank values in the tables indicate that no data are available, and "0" indicates that the period of record is unknown. Local Standard Time is that of the standard time zone, and no adjustment has been made where local deviations exist. Data sources are listed in detail by means of a number system described on the following pages.

The first page of each station summary provides data for the station, and the second page contains information for the airfield area. The values are in mean number of days. Where observations were not available, the information consists of climatological estimates based on data for surrounding stations. In some instances tables may be based on relatively few observations or on somewhat doubtful data, and these should be used with caution.

GLOSSARY OF GENERAL TERMS

AIRFIELD DATA AND AIRFIELD AREA DATA

Climatological data applicable only to a specified airfield. The data consists of statistical parameters based on actual weather observations made at the airfield. If actual weather observations are not available the data consist of estimates of the statistical parameters, prepared by a climatologist, based on actual meteorological data from surrounding weather stations.

CLIMATIC AREA DATA

Climatological data representative of a nearly homogeneous climatic area. The data are average (or representative) values based on a sample of climatological data available from weather stations within the area. The area data do not imply that the specific condition simultaneously exists at all locations within a country or large climatic area. In rolling and mountainous terrain there may be considerable variation in the data from one location to another within the climatic area.

LOCAL STANDARD TIME

Standard time applicable to a 15 deg. meridional zone. (Zones proceed east and west from the zone centered on the prime meridian and extending from 00730E to 00730W.) No consideration is given to local deviations from the 15 deg. zone boundaries.

AIRFIELD PARAMETERS

ABSOLUTE MAXIMUM (MINIMUM) TEMPERATURE-DEG. F.

The highest (lowest) temperature observed in the specified month during the whole period for which observations are available.

MEAN DAILY MAXIMUM (MINIMUM) TEMPERATURE-DEG. F.

The average of all the daily maximum (minimum) temperatures observed in the specified month.

MEAN NO. DAYS WITH MAXIMUM TEMPERATURE GREATER THAN 90 DEG. F.

The average of the number of days in the specified month on which the maximum temperature was observed to be equal to or greater than 90 deg. F.

MEAN NO. DAYS WITH MINIMUM TEMPERATURE LESS THAN 32 DEG. F (LESS THAN 0 DEG. F.).

The average of the number of days in the specified month on which the minimum temperature was observed to be equal to or less than 32 deg.F.(0 deg.F.).

MEAN DEW POINT TEMPERATURE-DEG. F.

The average of all hourly dew point temperatures observed in the specified month.

MEAN RELATIVE HUMIDITY-PERCENT

The average of all hourly relative humidity values observed in a specified month.

MEAN PRESSURE ALTITUDE-FEET

The average station pressure observed at the airfield in the specified month converted to an altitude by using the U. S. Standard Atmosphere.

MEAN MONTHLY PRECIPITATION-INCHES

The average of the monthly total amount of all forms of precipitation, reduced to its liquid equivalent, observed in the specified month.

MEAN MONTHLY SNOWFALL-INCHES

The average of the monthly total amount of snowfall observed in the specified month.

MEAN NO. DAYS WITH PRECIPITATION GREATER THAN 0.1 INCH (SNOWFALL GREATER THAN 1.5 INCHES)

The average of the number of days in the specified month on which the daily amount of precipitation (snowfall) was observed to be equal to or greater than 0.1 inch (1.5 inches).

MEAN NO. DAYS WITH AN OCCURRENCE OF VISIBILITY LESS THAN 0.5 MILE

The average of the number of days in the specified month on which there was at least one observation of visibility less than 0.5 mile.

MEAN NO. DAYS WITH THUNDERSTORMS

The average of the number of days in the specified month on which the weather observer heard thunder.

PERCENT FREQUENCY SURFACE WIND SPEED GREATER THAN 16 KNOTS (GREATER THAN 27 KNOTS)

The frequency, expressed as a percent of the total number of hourly weather observations considered, during the specified month, in which the surface wind speed was observed to be greater than 16 knots (27 knots).

PERCENT FREQUENCY CEILING LESS THAN 5,000 FEET OR VISIBILITY LESS THAN 5 MILES

The frequency, expressed as a percent of the total number of hourly weather observations considered, during the specified month, in which the ceiling was observed to be less than 5,000 feet and/or the visibility was observed to be less than 5 miles.

PERCENT FREQUENCY CEILING LESS THAN 1,500 FEET (LESS THAN 300 FEET) OR VISIBILITY LESS THAN 3 MILES (LESS THAN 1 MILE)

The frequency, expressed as a percent of all the hourly weather observations considered, in a specified three-hourly period during the day for a specified month in which the ceiling was observed to be less than 1,500 feet (300 feet) and/or the visibility was observed to be less than three miles (one mile).

PARAMETERS FOR AIRFIELD AREA AND CLIMATIC AREA

MEAN NO. DAYS WITH CEILING GREATER THAN 1,000 FEET (GREATER THAN 2,500 FEET, GREATER THAN 6,000 FEET, ETC.) AND VISIBILITY GREATER THAN 3 MILES

The average of the number of days when, at a specified hour during the day in the specified month, the ceiling was observed to be equal to or greater than 1,000 feet (2,500 feet, 6,000 feet, etc.) and the visibility was observed to be equal to or greater than three miles.

MEAN NO. DAYS WITH CEILING GREATER THAN 2,000 FEET AND VISIBILITY GREATER THAN 3 MILES AND SURFACE WIND LESS THAN 10 KNOTS

The average of the number of days when, at a specified hour during the day in the specified month, the ceiling was observed to be equal to or greater than 2,000 feet, the visibility was observed to be equal to or greater than three miles, and the surface wind speed less than ten knots.

MEAN NO. DAYS WITH SURFACE WIND GREATER THAN 16 KNOTS AND NO PRECIPITATION

The average of the number of days when, at a specified hour during the day in the specified month, the surface wind speed was observed to be greater than 16 knots, and there was no precipitation.

MEAN NO. DAYS WITH SURFACE WIND 4-10 KNOTS AND TEMPERATURE 33-89 DEG. F. AND NO PRECIPITATION

The average of the number of days when, at a specified hour during the day in the specified month, the surface wind speed was equal to or greater than four knots, but not greater than ten knots, the temperature was equal to or greater than 33 deg. F. but not greater than 89 deg. F. and there was no precipitation.

MEAN NO. DAYS WITH SKY COVER LESS THAN 0.3 AND VISIBILITY GREATER THAN 3 MILES

The average of the number of days when, at a specified hour during the day in the specified month, the portion of the sky covered with clouds was observed to be less than 0.3 and the visibility was observed to be equal to or greater than three miles.

AREA PARAMETERS (CLIMATIC AREA ONLY)

MEAN DAILY TEMPERATURE RANGE-DEG. F.

Two temperatures for the specified month: (1) a representative mean daily maximum temperature observed in the area; (2) a representative mean daily minimum temperature observed in the area.

RANGE OF MEAN MONTHLY PRECIPITATION-INCHES

Two mean monthly precipitation amounts for the specified month: (1) the largest mean amount observed in the area; (2) the smallest mean amount observed in the area.

DATA SOURCES

The source from which values were taken can be determined from the column labeled "No. Obs."

(1) If the number in that column is positive, the data for that line were computer-summarized, and the number given is the number of observations used in the summarization.

(2) If the number is negative and of three digits or less, the data were hand-copied or estimated as indicated in the following source list.

(3) If the number is less than minus 500, part of the data are derived from computer-summarized data, and part from the source list number plus 500. For example, if the number is "-528," the source is the extreme of the computer-summarized data compared to source "-28."

(4) If the number is minus and a four or five digit number, the data were substituted from a representative station nearby and this number is the number of the source station.

(5) Statistical methods or meteorological relationships were used whenever possible to provide data not available at the National Weather Records Center or in yearbooks and summaries.

SOURCE LIST

- 1 French Equatorial Africa Service Meteorologique - 1950 - 1959
- 2 Climatic Statistics for Selected Stations on Islands of Reunion and Mayotte
- 3 Angola Servico Meteorologico Elmento Meteorologicos - 1942 - 1952
- 4 Algiers, Universite, Institute de Meteorologie, le Climat de L'Algerie
- 5 Algeria Service Meteorologique Bulletin Climatologique Mensual - 1952 - 1960
- 6 World Climatic Data Africa
- 7 Pt. 1 - Algiers Universite Annuaire du Nord - 1945 - 1950
- 8 Climatological Summaries, West Central Africa
- 9 Algeria, Service Meteorologique Resume Mensuel du Temps - 1951 - 1960
- 10 Klimaat Van Suid-Afrika Parts 1 and 9
- 11 Portuguese East Africa Meteorological Data-Mozambique
- 12 Climatologica Summaries-Northern Rhodesia - 1938 - 1948
- 13 Rhodesia Met. Service Climatologica Studies - 1948 - 1960
- 14 Climatological Summaries, Central Africa
- 15 Climatological Normals for Egypt. Cairo - 1950
- 16 Egypt Meteorological Dept. Metro Report
- 17 So. Africa Meteorological Services. (Wx on the coasts of So. Africa-Vol.II)
- 18 Weather on the west coast of Africa 7 to 20 years
- 19 Sudan-Meteorological Service Annual Met Report - 1950 - 1957
- 20 Climatological Summaries. Mali and Mauritania, Africa
- 21 Republique Francaise du Maroc Annales - 1945 - 1953
- 22 French West Africa Service Meteorologique Resume Mensuel des Observations - 1953 - 1954; 1955 - 1957
- 23 Climatological Summaries - Upper Volta Africa
- 24 World Distribution of Thunderstorm Days
- 25 WMD Model "A"
- 26 Climatological Summaries - French Somaliland and Somali Republic, Africa
- 27 Air France, Climatology of Africa

- | | | | |
|----|---|----|---|
| 28 | British Meteorological Tables | 44 | India Meteorological Department -
India Weather Review |
| 29 | Statistical Estimate | 45 | Batavia - Rainfall in Indonesia
(Verhandelingen No. 37) |
| 30 | Interpolation | 46 | Turkey-Yillik Meteoroloji Bulteni |
| 31 | Professional Subjective Estimate | 47 | Rainfall Statistics of the British Borneo
Territories |
| 32 | Climatic Norms (Clino) WMO | 48 | Ceylon Meteorological Report - December
1938 - 1949 |
| 33 | CB Climatological Briefs | 49 | Kuwait, Arabia - Climatological Data Annual |
| 34 | CDC WB Climatic Data Card | 50 | Ace Data, computed, derived or substituted
from data available 1964 |
| 35 | N Summary | 51 | Promedios Climatologicos de Venes Uela
Periodo - 1951 - 1960 |
| 36 | Climatological Summaries, Niger, Africa | 52 | Chile Servicio Meteorologico, Anu Ario
Meteorologico, Publication No. 73 |
| 37 | Cape Verdi Islands Servicios de Estadistica
Meteorologia E. Climatologia | 53 | Climate of Ecuador |
| 38 | Malaya-Meteorological Service Summary of
Observations | 54 | Peru Direction General de Meteorologia
Boletin Annual Meteorologico |
| 39 | Revolutionary Government of the Union of
Burma Meteorological Department
Climatological Summary | 55 | Brazil Normais Climatologicas da Area da
Sudene |
| 40 | Vietnam - Direction de La Meteorologie
Resume Mensuel du Temps | 56 | Climatologia de Cails, Fasciculo Valores
Normales de 36 Estaciones Seleceionadas,
Periodo - 1916 - 1945 |
| 41 | Afghanistan Meteorological Institute
Monthly Weather Bulletins | 57 | H. O. Pub No. 527 Weather Summary-Brazil |
| 42 | Lebanon - Service de Climatologie Bulletin
Climatologique Mensuel | 58 | H. O. Pub No. 529 Weather Summary-South
America - - Southern Part |
| 43 | Climatological Tables of Observations in
India (red book) | | |

- 59 Datos Detallados de Climatologia de Venezuela
- 60 Paraguay File
- 61 H.O. Publication No. 530 Weather Summary
- 62 Climatological Summary, Valley of Mexico (Mexico City)
- 63 Argentine Republic Servicio Meteorologico
- 64 Climatological Studies-Weather and Climate of Central America and Mexico-2WG
- 65 Climatological Studies Weather and Climate of West Indies-2WG
- 66 H. O. Pub. No. 528 Weather Summary-South America - - Northern Part
- 67 Climatological Studies-Weather and Climat South America-2WG
- 68 Professional Notes British Meteorological Office
- 69 Geografiska Annaler 37-38 - 1955 - 1956
- 70 H. O. Pub. No. 531 Weather Summary Central America-For Use w/Naval Air Pilot Supplement '8' Northwest Africa
- 71 Meteorological Yearbook Iranian Met. Dept.
- 72 H. O. Pub. No. 532 Weather Summary Mexico
- 73 H. O. Pub. No. 264 Weather Summary-South Africa
- 74 H. O. Pub No. 261 Weather Summary-Supplement 'C' West Central Africa
- 75 H. O. Pub. No. 263 Weather Summary-Supplement 'B' East Central Africa
- 76 H. O. Pub. No. 260 Weather Summary
- 77 Meteorological Data for certain Australian localities
- 78 New Zealand-Meteorological Service Climatological Table - 1951 - 1958
- 79 Ministerie Van Openbare Werken en Verkeer Meteorologische Dienst
- 80 Climate and Meteorology of Australia-1919 - 1951
- 81 Authentic Data, but source unknown
- 82 Summaries of Climatological Observations at New Zealand Stations to 1960
- 83 Relative Humidity at 0900 LST only - reference is the same as 82 above
- 84 Climatological Division Summary (CDC) for Canada, No. 1 thru 13-years 1962 thru 1966
- 85 Climate of British Columbia and the Yukon Territory by W. G. Kendrew and D. Kerr - 1955
- 86 The Climate of Central Canada by W. G. Kendrew and B. W. Currie - 1955

- 87 The Climate of Newfoundland Circular 4019
Cli 30, April 1964
- 88 Servicio Meteorologico Nacional Estadisticas Climatologicas - 1901 - 1950
Pub. B No. 1 and 1941 - 1950 Pub B No. 3
- 89 Anuario Meteorologico 1952, 53, 54
Ministerio de Agricultura Oct. 1955
- 90 Las Precipitaciones en El Uruguay, 1965
- 91 Revista Meteorologica, Sumario, Anos 1944
al 1956 Montevideo 1957
- 92 Climatological Data for Sonora, Northern
Sinaloa, Baja, Calif., Univ. of Ariz.,
Tech. Rpt. Nos. 14, 15, 1 Oct 1964
- 93 Avg. Climatic Water Balance Data of the
Continents, Part IV, Australia, New Zealand
and Oceania, 1963
- 94 Book of Normals - No. 1, Rainfall,
Melbourne, 1951
- 95 Climatological Studies, Wea. and Clim.
Pacific Islands, Hqs, 2nd Wea Gp F-8
- 96 Climate of the Horow Henua Lowlands New
- 97 Weather Summaries, Pacific and Alaska, Hydrographic Office H.O. Nos. W-270,
W-271, 272, 273, 275, 276, 526, yrs.1943-4
- 98 Climatic Table for Japan Area Parts I-II
- 99 The Climate of Japan Vol. IV No. 2, 1931
- 100 Climatic Tables of Japan, Parts 1-5 1931-60
- 101 Climatological Data for Antarctic Stations No. 1-8, 1962-66. (Mean monthly precip ETAC computed from mean monthly snowfall with water equivalent basis of 10 ins of snow equal 1 in of precip).
- 102 Anare Data Reports, Series D, Meteorology,
No. 81, XIII, XII, Melbourne, 1963-5.
- 103 Meteorological and Radiational Regimes of Antarctica, U.S. Dept. of Commerce 1964
- 104 Data from Polar Meteorology Section W.B.
- 105 Climatic Summaries for Canada 1947-1954
- 106 Climatic Summaries for Canada, Vol. II,
1948
- 107 Climate of the Canadian Arctic Archipelago, 1951
- 108 Temperature Normals, Averages and Extremes in the Northwest Territories during the period 1931 to 1960
- 109 Averages and Extremes of Climatic Data during 1951-1960 for selected Canadian Arctic stations, 1963
- 110 Canada Met. Branch, Temperature Extremes, 1966
- 111 Avg. Climatic Water Balance Data of the Continents, Part VI No. America, 1964

- 112 Canada Met. Branch, Monthly Record 1955-1965
- 113 Climatic Summary of the United States Supplement for 1951-through 1960
- 114 Climat. Studies, Hdqs. 19th AF, Alaska G-4, 1960
- 115 Climatological Summary, WB, Alaska, Means and Extremes for period of record thru 1952
- 116 Local Climatological Data, Annual Summary w/ Comparative Data, ESSA, 1966
- 117 Uniform Summary of Surface Wea. Obs.
- 118 Macro and Micro Climatology of the Arctic Slope of Alaska. US Army Tech Report EP-139, Natick Labs, 1960
- 119 Temperatures of Northern America, Hdqs. Quartermaster, US Army, Research Report RER-9, Natick Labs, 1956
- 120 Supplement to Bulletin W, Climatic Summary of the U.S. for 1931 thru 1952
- 121 Hydrographic Institute of the Yugoslav Navy, Met Division, 1946
- 122 Average Climatic Water Balance Data of the Continents, Part V, Europe N.J., 1964
- 123 Meteorology of the Arctic, OPNAV P03-3. March 1956
- 124 Temperatures in Slovenia, Slovenska Akademija. Ljubljana 1965
- 125 Precipitations en Yougoslovie. 1925-40. Belgrad, 1957
- 126 Prilozi Rosnavanju Klime Jugoslavije 1, Belgrad, 1957
- 127 Great Brit. Aviation Meteorological Report No. 19 (Yugoslavia). 1943
- 128 Ireland Met. Service. Monthly Wea. Report 1949-1952
- 129 Ireland Met. Service. Monthly Wea. Report 1958-1962
- 130 Climatological Summaries, Western Coastal Africa
- 131 Climatological Summaries, Tanganyika, Uganda and Kenya, Africa
- 132 Madagascar Meteorologique Service Publications Nos. 10,12,14,15,17,18,20-28.
- 133 O Clima de Portugal Fasciculo XIV. Lisboa 1965
- 134 Weather and Climate at Addis Ababa, Dire Dawa and Jimma, April 1965
- 135 Rhodesia and Nyasaland Climate Handbook Supplement 2
- 136 Rhodesia and Nyasaland Climate Information Sheets No. 1
- 137 Escuisse Climatographique de la Belgique, Brussels, 1947
- 138 Danmarks Kuima, 1933

- 139 General Climatic Data for Spain 2WW 1955
- 140 Memorial de la Meteorologie Nationale No. 50. Climatologie de la France Paris 1967
- 141 Klimakunde des Deutschen Reiches. Vol II Berlin, 1939
- 142 Statistiche Meteorologiche Relative Alle Principali Localita Italiane, Part 2 Roma, 1962
- 143 Climatological Summaries for Air Navigation in Norway, Vol. No. 6 Bardufoss Airport April 1960
- 144 Klimatabeller for Landbruket, Oslo 1955
- 145 Agricultural Climatology of Sweden and its Agro-Climatic Analogues in North America, No. 11 1950
- 146 Das Klima Der Schweiz, Mauer, Billwiller, Hess 1909
- 147 Averages of Humidity for the British Isles, Met Office, London, M.O. 421, 1938
- 148 Weather in the Home Waters and N.E. Atlantic, Met. Office, London M.O. 446, 1943
- 149 Monographies de la Meteorologie Nationale, No. 55. Valeurs Normales des Hauteurs de Precipitations en France. (1931-1960 and 1901-1950). Paris, 1966
- 150 Monographies de la Meteorologies Nationale. No. 59. Elements Climatologiques Concernant Les Cotes de la France Metropolitaine, Paris 1967
- 151 Averages of Rainfall for Great Britain and Northern Ireland. 1916-1950 M.O. 635, 1958
- 152 Averages of Temperature for Great Britain and Northern Ireland. 1931-60 M.O. 735, 1963
- 153 Etudes Sur le Climat de la France, Vol I Paris, 1904
- 154 Monographies de la Meteorologie Nationale No. 30. Valeurs Normales des Temperatures en France (1921-1950). Paris, 1962

INDEX

STATION INDEX

WORLD-WIDE AIRFIELD SUMMARIES - VOLUME IX

AFRICA (NORTHERN HALF) PART 1

STATION NO./NAME	PAGE NO.	STATION NO./NAME	PAGE NO.
<u>(AG) ALGERIA</u>			
COASTAL (Climatic Area 1)			
60355	Philippeville /Skikda	1 - 2	
60360	Bone-Annaba	3 - 4	
60379	La Reghaia-Alma	5 - 6	
60390	Alger-Maison Blanche	7 - 8	
60419	Constantine-Ain	9 -10	
60435	Blida	11-12	
60446	Telergma	13-14	
60484	Bou-Sfer	15-16	
60490/	Oran-La Senia	17-18	
60497	Paul Cazelles	19-20	
60503	Lartigue	21-22	
60531	Tlemcen-Zenata	23-24	
	Climat	25	
ATLAS MOUNTAINS (Climatic Area 2)			
60504/	Magoura	26-27	
60540	Le Kreider	28-29	
60543/	Aflou	30-31	
	Climat	32	
NORTHERN PLAINS (Climatic Area 3)			
60525	Biskra	33-34	
60545	Laghouat El Makr	35-36	
60570/	Hammaguir	37-38	
60571	Colomb-Bechar	39-40	
60589	Meridja	41-42	
60605	Tabel Bala	43-44	
60655	Tindouf	45-46	
	Climat	47	
DESERT (Climatic Area 4)			
60580	Ouargla	48-49	
60581	Hassi Messaoud	50-51	
60590	El Golea	52-53	
60606	Timimoun	54-55	
60608	Fort Flatters	56-57	
60625	Aoulef	58-59	
60630	In Salah	60-61	
60640	Fort Polignac /Tilizi	62-63	
60646	Reggan	64-65	
60675	Ouallen	66-67	
	Climat	68	
SOUTHEAST HIGHLANDS (Climatic Area 5)			
60670	Djanet	69-70	
60677/	In Eker	71-72	
60678	In Amguel	73-74	
60680	Tamanrasset	75-76	
	Climat	77	

STATION NO./NAME	PAGE NO.	STATION NO./NAME	PAGE NO.
<u>(AZ) AZORES ISLANDS</u>		<u>(CV) CAPE VERDI ISLANDS</u>	
ISLANDS (Climatic Area 1)		ISLANDS (Climatic Area 1)	
08503 Corvo	78- 79	08583 Mindelo	118-119
08506 Horta	80- 81	08589 Praia	120-121
08509 Lajes	82- 83	08594 Sal	122-123
08512 Ponta Delgada	84- 85	Climat	124
08513 Santa Ana	86- 87		
08515 Santa Maria	88- 89		
Climat	90		
<u>(CA) CANARY ISLANDS</u>		<u>(EG) EGYPT (UAR)</u>	
ISLANDS (Climatic Area 1)		DESERT (Climatic Area 1)	
60010 Izana	91- 92	62300 Salum /Salloum	125-126
60015 Los Rodeos /Tenerife	93- 94	62306 Matruh	127-128
60020 Santa Cruz de Tenerife	95- 96	62334/ Bir Gifgafa New	129-130
60030 Las Palmas /Gando	97- 98	62335/ Gebel Libni	131-132
60040 Arrecife	99-100	62336 El Arish	133-134
Climat	101	62361/ Kabrit	135-136
		62412/ Daraw	137-138
		62414 Aswan Dam	139-140
		62417 Siwa	141-142
		62420 Baharia	143-144
		62432 Dakhla	145-146
		62433/ El Nakhl	147-148
		62444/ Fayid	149-150
		Climat	151
<u>(CG) CHAD, REPUBLIC OF</u>		NILE VALLEY (Climatic Area 2)	
DESERT (Climatic Area 1)			
64753 Faya Largeau	102-103	62312/ Dekheila	152-153
Climat	104	62318 Alexandria	154-155
		62320/ Rumana	156-157
		62333 Port Said	158-159
		62342/ El Mansura	160-161
		62345/ Quweisna	162-163
		62355/ Kafr Daud	164-165
		62365 Bilbeis	166-167
		62366 Cairo	168-169
SOUTHERN PLAINS (Climatic Area 2)			
64700 Fort Lany	105-106		
64703 Bongor	107-108		
64706 Moundou	109-110		
64750 Fort Archambault	111-112		
64756 Abeche	113-114		
64758 Mongo	115-116		
Climat	117		

STATION NO./NAME	PAGE NO.	STATION NO./NAME	PAGE NO.
NILE VALLEY (Climatic Area 2, Cont.)		63403 Haile Selassie I./Addis Ababa	223-224
62367/ Cairo West	170-171	63451 Harar Meda	225-226
62370/ Inchas	172-173	63471 Diredawa	227-228
62371/ Cairo-Heliopolis	174-175	63533 Neghelli	229-230
62372/ Cairo-Almaza	176-177	Climat	231
62375/ Belbeis 2	178-179	EASTERN HIGHLANDS (Climatic Area 3)	
62378 Helwan	180-181	Climat	232
62387 Minya	182-183	(GA) GAMBIA U.K.	
62392/ Durunkah	184-185	RIVER BASIN (Climatic Area 1)	
62393 Asyut/Manqabad	186-187	61701 Yundum/Bathurst	233-234
62405 Luxor	188-189	61721 Georgetown	235-236
62438/ Abu Suweir	190-191	Climat	237
62441/ Ismailia	192-193	(GV) GUINEA, REPUBLIC OF	
Climat	194	INTERIOR (Climatic Area 1)	
RED SEA HILLS (Climatic Area 3)		61809 Labe	238-239
62408/ Ras Jimsah	195-196	61816 Boke	240-241
62413/ Ras Banas	197-198	61829 Kankan	242-243
62459 El Tor	199-200	61847 Macenta	244-245
62462 Hurghada New	201-202	61849 N. Zerekore	246-247
62465 Kosseir	203-204	Climat	248
62470/ Wadi Gimal	205-206	COASTAL (Climatic Area 2)	
62471/ Daedalus	207-208	61820 Mamou	249-250
Climat	209	61832 Conakry	251-252
(ET) ETHIOPIA		Climat	253
ARID COASTAL (Climatic Area 1)		(IF) IFNI	
63023 Massawa	210-211	COASTAL (Climatic Area 1)	
63043 Assab	212-213	60060 Sidi Ifni	254-255
Climat	214	Climat	256
PLATEAU (Climatic Area 2)			
63013 Agordat	215-216		
63021 Yohannes Iv/Asmara	217-218		
63047/ Aba-Tenna D Yilm	219-220		
63403 Gore	221-222		

STATION NO./NAME	PAGE NO.	STATION NO./NAME	PAGE NO.
<u>(LI) LIBERIA</u>			
COASTAL (Climatic Area 1)			
65657/ Payne	257-258	62259 Tazerbo	302-303
65658/ Cape Palmas	259-260	62260/ Ghat	304-305
65659 Fishermans Lake	261-262	62271 Kurfa	306-307
65660 Roberts Field	263-264	Climat	308
	265		
<u>(LY) LIBYA</u>			
COASTAL (Climatic Area 1)			
62007 Zuara	266-267	<u>(MD) MADEIRA</u>	
62010 Idris	268-269	ISLANDS (Climatic Area 1)	
62011 Wheelus Field	270-271	08521 Funchal	309-310
62016 Misurata	272-273	08524 Porto Santo	311-312
62019 Sirte	274-275	Climat	313
62020/ Marble Arch	276-277	<u>(MO) MOROCCO, KINGDOM OF</u>	
62021 El Agheila	278-279	COASTAL (Climatic Area 1)	
Climat	280	60100 Tangier Boukhalf	314-315
EASTERN COAST (Climatic Area 2)			
62053 Benina	281-282	60109 Saïdi Site II	316-317
62055 Agedabia	283-284	60115 Oujda Angad	318-319
62059 Derna	285-286	60119/ Kenitra NAF	320-321
62063 El Adem	287-288	60130 Rabat Ville	322-323
Climat	289	60135 Rabat Sale	324-325
DESERT (Climatic Area 3)			
62002 Nalut	290-291	60136 Sidi Slimane	326-327
62103 Ghadames	292-293	60150 Meknes	328-329
62124 Sebha	294-295	60154/ Nouasseur	330-331
62131 Hon	296-297	60155 Casablanca-Anfa	332-333
62161 Gialo	298-299	60185 Safi	334-335
62176 Giarabub	300-301	60190 Kasba-Tadla	336-337
		60204/ Ben Guerir	338-339
		60220 Essaquira	340-341
		60230 Marrakech	342-343
		60318 Tetuan-Rio Marti	344-345
		60338 Melilla	346-347
		60340 Nador Tauima	348-349
		Climat	350

STATION NO./NAME	PAGE NO.	STATION NO./NAME	PAGE NO.
ATLAS MOUNTAINS (Climatic Area 2)		(NK) NIGER, REPUBLIC OF	
60125	Touahar	351-352	
60195	Midelt	353-354	
60265	Ouarzagate	355-356	
	Climat	357	
SOUTH COASTAL (Climatic Area 3)		SAHARA DESERT (Climatic Area 1)	
60087/	Hassi Tan Tan	358-359	
60250	Agadir-Inezgane	360-361	
	Climat	362	
INLAND PLAINS (Climatic Area 4)		SOUTHERN PLAINS (Climatic Area 2)	
60281/	Foum El Hassane	363-364	
	Climat	365	
(MT) MAURITANIA		(FU) PORTUGUESE GUINEA	
DESERT (Climatic Area 1)		COASTAL (Climatic Area 1)	
61401	Fort Trinquet	366-367	
61403	Fort Gouraud	368-369	
61421	Atar	370-371	
61450	Tidjikja	372-373	
	Climat	374	
SOUTHERN PLAINS (Climatic Area 2)		(RM) MALI, REPUBLIC OF	
61415	Port Etienne	375-376	
61437	Akjoujt	377-378	
61442	Nouakchott	379-380	
61461	Boutilimit	381-382	
61497	Nema	383-384	
61499	Aioun-El-Atrouss	385-386	
61500	Kaedi	387-388	
	Climat	389	
		DESERT (Climatic Area 1)	
		61766	Bissau
		61769	Bolama
			Climat
		(RM) MALI, REPUBLIC OF	
		DESERT (Climatic Area 1)	
		61202	Tessalit
		61250	Menaka
			Climat
		NIGER VALLEY (Climatic Area 2)	
		61223	Tomboctou
		61226	Gao
		61230	Niuro-Du-Sahel

STATION NO./NAME	PAGE NO.	STATION NO./NAME	PAGE NO.
NIGER VALLEY (Climatic Area 2) (Cont.)		61876/ Makeni	471-472
61240 Hombori	428-429	61891 Daru	473-474
61257 Kayes	430-431	Climat	475
61265 Mopti	432-433	(SM) SOMALI REPUBLIC	
61272 Segou	434-435	HIGHLANDS (Climatic Area 1)	
61277 San	436-437	63170 Hargeisa South	476-477
61285 Kenieba	438-439	Climat	478
61290 Bamako	440-441	NORTHEAST COASTAL (Climatic Area 2)	
61296 Bougouni	442-443	63200 Alula	479-480
61297 Sikasso	444-445	63225 Gardo	481-482
Climat	446	63230 Galcayo	483-484
(SF) FRENCH SOMALILAND		Climat	485
COASTAL (Climatic Area 1)		COASTAL LOWLANDS (Climatic Area 3)	
63125 Djibouti	447-448	63247 Ischia Baidoa	486-487
Climat	449	63260 Mogadiscio	488-489
(SK) SENEGAL, REPUBLIC OF		63270 Chisimaic	490-491
COASTAL (Climatic Area 1)		Climat	492
61600 Saint Louis	450-451	(SS) SPANISH SAHARA	
61627 Linguere	452-453	NORTHERN HIGHLANDS (Climatic Area 1)	
61630 Matam	454-455	Climat	493
61641 Yof/Dakar	456-457	COASTAL (Climatic Area 2)	
61654 Thies	458-459	60033 Aaiun	494-495
61679 Kaolack	460-461	60069/ Cabo Juby	496-497
61687 Tambacounda	462-463	60096 Villa Cisneros	498-499
61695 Ziguinchor	464-465	Climat	500
Climat	466		
(SL) SIERRA LEONE			
COASTAL (Climatic Area 1)			
61856 Freetown /Lungi	467-468		
61866 Bonthe	469-470		

STATION NO./NAME

PAGE NO.

(SU) SUDAN, REPUBLIC OF

DESERT (Climatic Area 1)

62600	Wadi Halfa	501-502
62650	Dongola	503-504
62660	Karima	505-506
	Climat	507

HIGHLANDS (Climatic Area 2)

62641	Port Sudan	508-509
62680	Atbara	510-511
62721	Khartoum	512-513
62730	Kassala	514-515
62760	El Fasher	516-517
62770	Geneina	518-519
62771	El Obeid	520-521
62772	Kosti	522-523
	Climat	524

EQUATORIAL (Climatic Area 3)

62840	Malakal	525-526
62880	Wau	527-528
62941	Juba	529-530
	Climat	531

(TU) TUNISIA

NORTH COASTAL (Climatic Area 1)

60714	Bizerte	532-533
60715	El Aouina/Tunis Carthage	534-535
60725	Souk El Araba	536-537
	Climat	538

STATION NO./NAME

PAGE NO.

CENTRAL (Climatic Area 2)

60745	Gafsa	539-540
60765	Gabes	541-542
	Climat	543

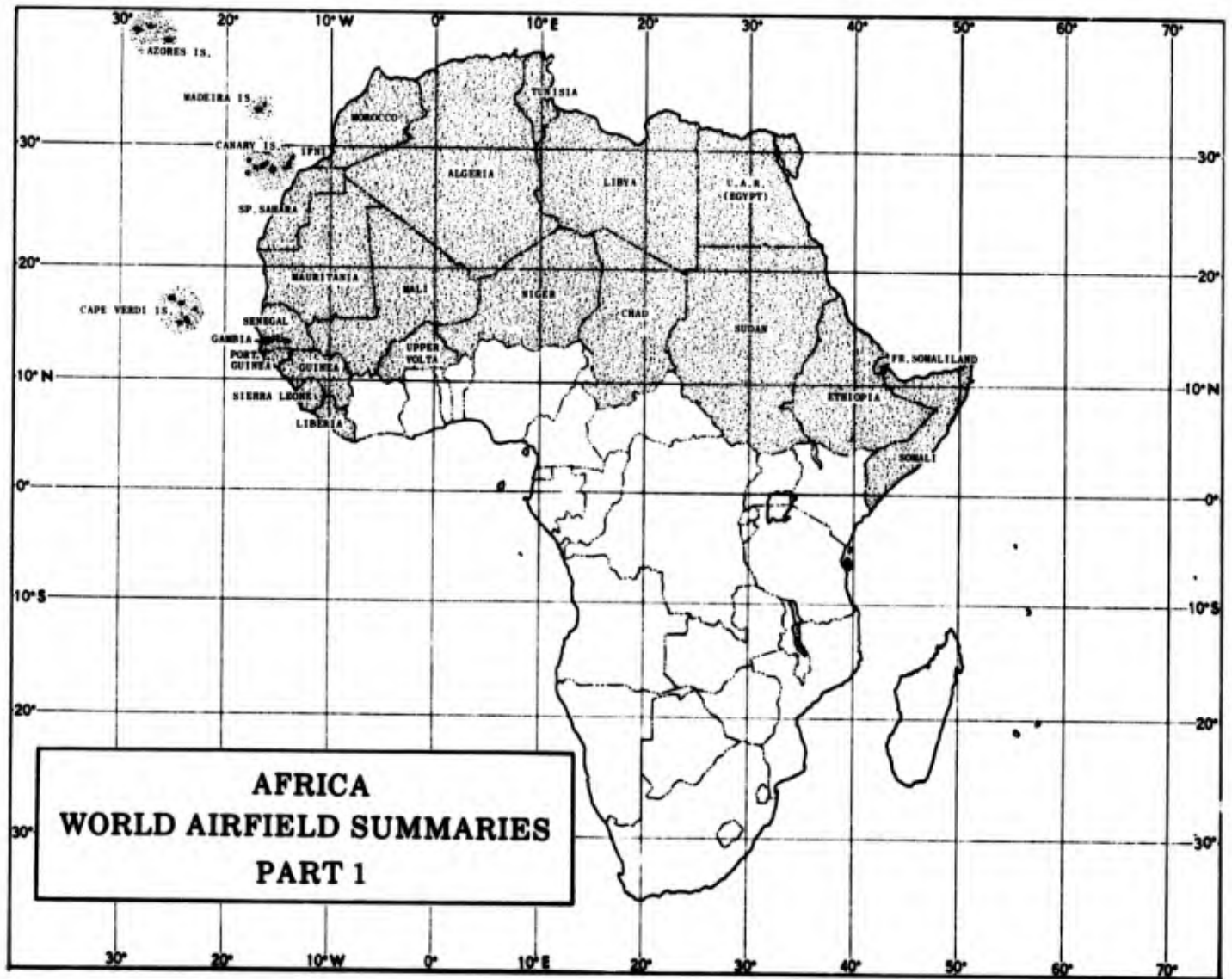
DESERT (Climatic Area 3)

60775/	Remada	544-545
	Climat	546

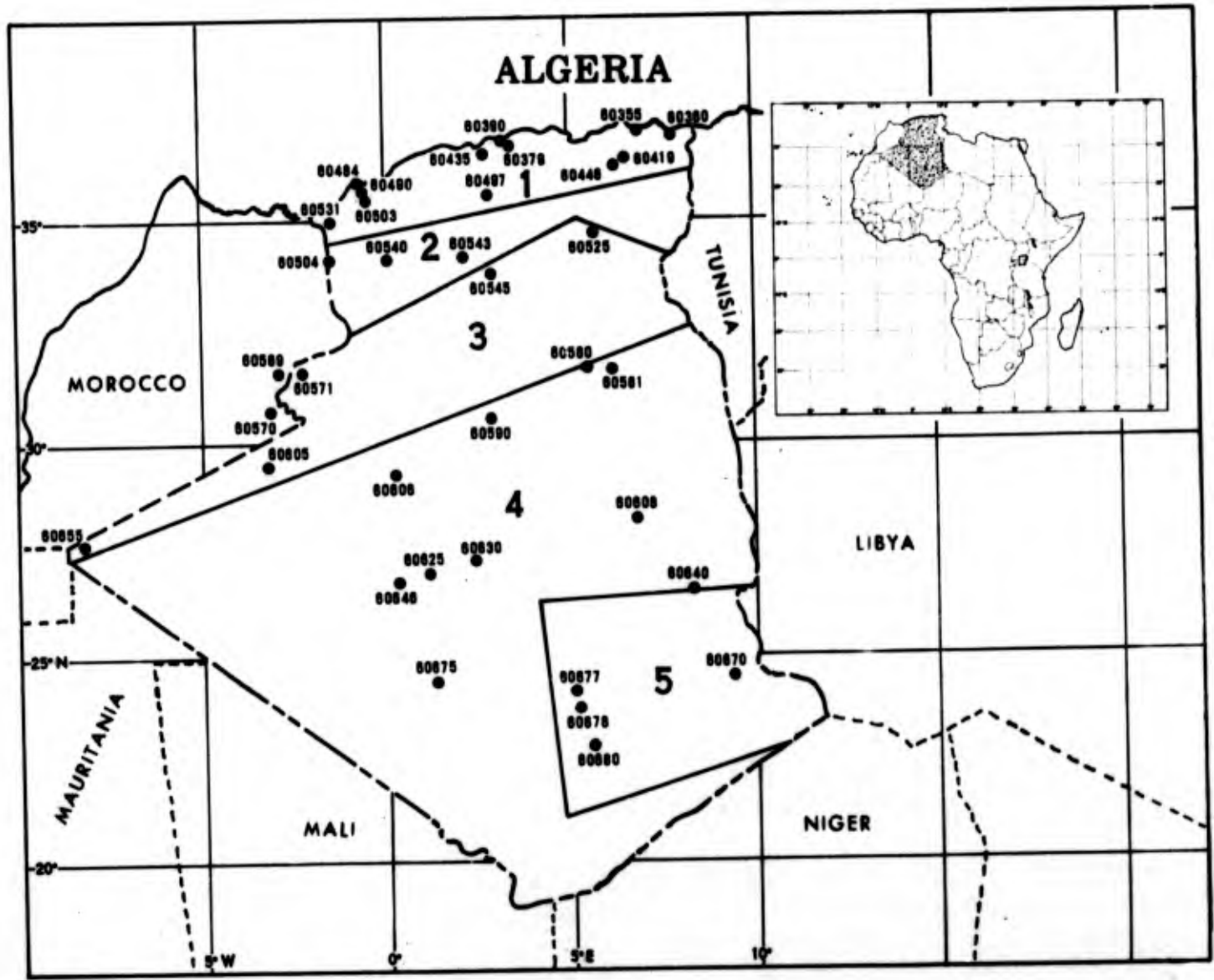
(UV) UPPER VOLTA, REPUBLIC OF

BUSH COUNTRY (Climatic Area 1)

65501	Dori	547-548
65503	Ouagadougou	549-550
65507	Fada Ngourma	551-552
65510	Bobo-Dioulasso	553-554
65516	Boromo	555-556
65522	Gaoua	557-558
	Climat	559



ALGERIA



PHILIPPEVILLE/SKIKDA, ALGERIA

STA NO. 60355 (IN AREA NUMBER 01)

LATITUDE 3652N

LONGITUDE 00657E

ELEVATION(FT) 00026

PARAMETER DESCRIPTION	JAN	FEB	MAR	APR	MAY	JUN	JUL	AUG	SEP	OCT	NOV	DEC	ANN	POR (YRS)	NO. OBS
ABS MAX TMP (F)	75	79	88	87	102	102	106	116	102	97	88	77	116	26	-28
MEAN MAX TMP (F)	57	58	63	66	71	77	83	84	80	73	65	59	70	26	-28
MEAN MIN TMP (F)	45	45	48	50	56	62	67	69	66	59	53	48	56	26	-28
ABS MIN TMP (F)	34	35	35	37	46	52	59	58	55	48	40	35	34	26	-28
MEAN NO DYS TMP = OR GTR 90(F)	0.0	0.0	0.0	0.0			7.0	8.2			0.0	0.0		26	-29
MEAN NO DYS TMP = OR LES 32(F)	0.0	0.0	0.0	0.0	0.0	0.0	0.0	0.0	0.0	0.0	0.0	0.0	0.0	26	-29
MEAN NO DYS TMP = OR LES 0(F)	0.0	0.0	0.0	0.0	0.0	0.0	0.0	0.0	0.0	0.0	0.0	0.0	0.0	0	-50
MEAN DEW PT TMP (F)	42	42	43	47	53	59	63	65	62	54	48	44	52	26	-28
MEAN REL HUM (PCT)	76	74	71	71	71	70	69	70	75	70	70	73	72	0	-50
MEAN PRESS ALT (FT)	-111	-98	-93	17	2	-26	-27	-17	-44	-51	-45	-73	-38	0	-50
MEAN PRESS ALT (FT)	-111	-98	-93	17	2	-26	-27	-17	-44	-51	-45	-73	-38	0	-50
MEAN PRECIP (IN)	6.70	4.30	2.80	1.90	1.90	0.40	0.20	0.30	1.40	3.30	3.70	5.90	32.8	26	-28
MEAN SNOW FALL (IN)	0.0	0.0	0.0	0.0	0.0	0.0	0.0	0.0	0.0	0.0	0.0	0.0	0.0	26	-29
MEAN NO DYS PRCP = OR GTR 0.1 IN	10.4	8.6	5.7	4.3	4.3	0.9	0.5	0.7	2.8	5.9	6.5	10.2	60.8	26	-29
MEAN NO DYS SNFL = OR GTR 1.5 IN	0.0	0.0	0.0	0.0	0.0	0.0	0.0	0.0	0.0	0.0	0.0	0.0	0.0	0	0
MEAN NO DYS W/OCUR VSBY LES 1/2 MI														0	0
MEAN NO DYS TSTMS														0	0
P FREQ WND SPD = OR GTR 17 KTS														0	0
P FREQ WND SPD = OR GTR 28 KTS														0	0
P FREQ LES 3000 FT A/D LES 5 MI														0	0
P FREQ LES 1500 FT A/D LES 3 MI														0	0
FOR 00-02 LST														0	0
03-05 LST														0	0
06-08 LST														0	0
09-11 LST														0	0
12-14 LST														0	0
15-17 LST														0	0
18-20 LST														0	0
21-23 LST														0	0
P FREQ LES 300 FT A/D LES 1 MI														0	0
FOR 00-02 LST														0	0
03-05 LST														0	0
06-08 LST														0	0
09-11 LST														0	0
12-14 LST														0	0
15-17 LST														0	0
18-20 LST														0	0
21-23 LST														0	0

PHILIPPEVILLE/SKIKDA, ALGERIA

MEAN NUMBER OF DAYS

PARAMETER DESCRIPTION	JAN	FEB	MAR	APR	MAY	JUN	JUL	AUG	SEP	OCT	NOV	DEC	ANN	POR (YRS)	NO. OBS
CIG = GTR 1000 FT AND														0	0
VSBY = GTR 3 MI														0	0
														0	0
														0	0
CIG =GTR 2000 FT AND VSBY =GTR														0	0
3 MI W/SFC WND LES 10 KTS														0	0
														0	0
														0	0
SFC WND = GTR 17 KTS AND														0	0
NO PRECIP.														0	0
														0	0
														0	0
SFC WND 4-10 KTS AND TMP 33-89														0	0
DFG F AND NO PRECIP.														0	0
														0	0
														0	0
														0	0
SKY COVER LES 3/10 AND														0	0
VSBY = GTR 3 MI														0	0
														0	0
														0	0
														0	0
CIG = GTR 2500 FT AND														0	0
VSBY = GTR 3 MI														0	0
														0	0
														0	0
														0	0
CIG = GTR 6000 FT AND														0	0
VSBY = GTR 3 MI														0	0
														0	0
														0	0
														0	0
CIG = GTR 10000 FT AND														0	0
VSBY = GTR 3 MI														0	0
														0	0
														0	0

DATA NOT AVAILABLE

BONE-ANNABA, ALGERIA

STA NO. 60360 (IN AREA NUMBER 01) LATITUDE 3650N LONGITUDE 00749E ELEVATION(FT) 00013

PARAMETER DESCRIPTION	JAN	FEB	MAR	APR	MAY	JUN	JUL	AUG	SEP	OCT	NOV	DEC	ANN	PDR (YRS)	NO. OBS
ABS MAX TMP (F)	82	85	90	90	104	108	113	115	108	101	94	79	115	26	-28
MEAN MAX TMP (F)	59	60	64	67	73	79	85	86	82	75	68	62	72	26	-28
MEAN MIN TMP (F)	46	47	49	52	57	64	69	70	67	61	54	48	57	26	-28
ABS MIN TMP (F)	32	32	33	35	43	54	59	57	52	46	41	32	32	26	-28
MEAN NO DYS TMP = OR GTR 90(F)	0.0	0.0	0.0	0.0			9.4	10.7	5.7			0.0		26	-29
MEAN NO DYS TMP = OR LES 32(F)	0.0	0.0	0.0	0.0	0.0	0.0	0.0	0.0	0.0	0.0	0.0	0.0	0.0	26	-29
MEAN NO DYS TMP = OR LES 0(F)	0.0	0.0	0.0	0.0	0.0	0.0	0.0	0.0	0.0	0.0	0.0	0.0	0.0	26	-29
MEAN DEW PT TMP (F)														0	0
MEAN REL HUM (PCT)														0	0
MEAN PRESS ALT (FT)	-130	-76	-48	2	-10	-39	-41	-30	-58	-64	-61	-92	-53	0	-50
MEAN PRECIP (IN)	5.60	4.10	2.90	2.20	1.50	0.60	0.10	0.30	1.20	3.00	4.30	5.20	31.0	26	-28
MEAN SNOW FALL (IN)	0.0	0.0	0.0	0.0	0.0	0.0	0.0	0.0	0.0	0.0	0.0	0.0	0.0	26	-29
MEAN NO DYS PRCP = OR GTR 0.1 IN	10.0	8.3	5.9	4.8	3.5	1.3	0.3	0.7	2.4	5.4	7.3	9.7	59.6	26	-29
MEAN NO DYS SNFL = OR GTR 1.5 IN	0.0	0.0	0.0	0.0	0.0	0.0	0.0	0.0	0.0	0.0	0.0	0.0	0.0	26	-29
MEAN NO DYS W/DCUR VSBY LES 1/2 MI														0	0
MEAN NO DYS TSTMS	2.0	2.0	2.0	2.0	2.0	2.0	1.0	1.0	2.0	2.0	2.0	2.0	22.0	23	-24
P FREQ WND SPD = OR GTR 17 KTS														0	0
P FREQ WND SPD = OR GTR 28 KTS														0	0
P FREQ LES 3000 FT A/D LES 5 MI														0	0
P FREQ LES 1500 FT A/D LES 3 MI														0	0
FDR 00-02 LST														0	0
03-05 LST														0	0
06-08 LST														0	0
09-11 LST														0	0
12-14 LST														0	0
15-17 LST														0	0
18-20 LST														0	0
21-23 LST														0	0
P FREQ LES 300 FT A/D LES 1 MI														0	0
FDR 00-02 LST														0	0
03-05 LST														0	0
06-08 LST														0	0
09-11 LST														0	0
12-14 LST														0	0
15-17 LST														0	0
18-20 LST														0	0
21-23 LST														0	0

DONE-ANNABA, ALGERIA

MEAN NUMBER OF DAYS

PARAMETER DESCRIPTION	JAN	FEB	MAR	APR	MAY	JUN	JUL	AUG	SEP	OCT	NOV	DEC	ANN	PDR (YRS)	NO. OBS
CIG = GTR 1000 FT AND														0	0
VSBY = GTR 3 MI														0	0
														0	0
														0	0
CIG =GTR 2000 FT AND VSBY =GTR														0	0
3 MI W/SFC WND LES 10 KTS														0	0
														0	0
														0	0
SFC WND = GTR 17 KTS AND														0	0
NO PRECIP.														0	0
														0	0
														0	0
SFC WND 4-10 KTS AND TMP 33-89														0	0
DEG F AND NO PRECIP.														0	0
														0	0
														0	0
SKY COVER LES 3/10 AND														0	0
VSBY = GTR 3 MI														0	0
														0	0
														0	0
CIG = GTR 2500 FT AND														0	0
VSBY = GTR 3 MI														0	0
														0	0
														0	0
CIG = GTR 6000 FT AND														0	0
VSBY = GTR 3 MI														0	0
														0	0
														0	0
CIG = GTR 10000 FT AND														0	0
VSBY = GTR 3 MI														0	0
														0	0
														0	0

DATA NOT AVAILABLE

LA REGHAIA-ALBA, ALGERIA

STA NO. 60379 (IN AREA NUMBER 01)

LATITUDE 3645N

LONGITUDE 00324E

ELEVATION(FT) 00115

PARAMETER DESCRIPTION	JAN	FEB	MAR	APR	MAY	JUN	JUL	AUG	SEP	OCT	NOV	DEC	ANN	POR (YRS)	NO. OBS
ABS MAX TMP (F)	76	86	84	99	102	107	106	108	112	100	88	76	112	25	-60390
MEAN MAX TMP (F)	59	61	63	68	73	78	83	85	81	74	66	60	71	25	-60390
MEAN MIN TMP (F)	49	49	52	55	59	65	70	71	69	63	56	51	59	25	-60390
ABS MIN TMP (F)	31	31	33	39	39	49	56	57	53	45	35	33	31	25	-60390
MEAN NO DYS TMP = DR GTR 90(F)	0.0	0.0	0.0				7.0	9.4	4.6		0.0	0.0		25	-29
MEAN NO DYS TMP = DR LES 32(F)	2.2	1.0	0.0	0.0	0.0	0.0	0.0	0.0	0.0	0.0	0.0	0.0	3.2	4	-60390
MEAN NO DYS TMP = DR LES 0(F)	0.0	0.0	0.0	0.0	0.0	0.0	0.0	0.0	0.0	0.0	0.0	0.0	0.0	25	-29
MEAN DEN PT TMP (F)	44	44	47	50	54	60	65	67	58	59	51	49	54	25	-60390
MEAN REL HUM (PCT)	82	80	77	77	75	74	73	71	75	80	80	81	77	30	-60390
MEAN PRESS ALT (FT)	-45	10	47	95	89	62	57	70	41	37	31	-5	41	0	-50
MEAN PRECIP (IN)	4.57	2.99	2.24	2.56	1.42	0.55	0.08	0.16	1.06	3.31	3.66	4.65	27.3	30	-60390
MEAN SNOW FALL (IN)	0.0	0.0	0.0	0.0	0.0	0.0	0.0	0.0	0.0	0.0	0.0	0.0	0.0	25	-29
MEAN NO DYS PRCP = DR GTR 0.1 IN	9.0	6.4	4.8	5.4	3.3	1.2	0.3	0.4	2.2	5.9	6.4	9.1	54.4	30	-29
MEAN NO DYS SNFL = DR GTR 1.5 IN	0.0	0.0	0.0	0.0	0.0	0.0	0.0	0.0	0.0	0.0	0.0	0.0	0.0	25	-29
MEAN NO DYS W/DCUR VSBY LES 1/2 MI	3.5	3.9	3.5	2.6	3.7	4.0	3.0	4.3	3.0	1.0	1.7	1.3	35.5	4	-60390
MEAN NO DYS TSTMS	2.0	2.0	2.0	1.0	2.0	2.0	1.0	1.0	3.0	2.0	2.0	2.0	22.0	25	-60390
P FREQ WND SPD = DR GTR 17 KTS	5.5	5.6	4.6	5.0	4.5	5.0	1.8	2.5	1.9	2.0	2.3	6.2	3.9	4	-60390
P FREQ WND SPD = DR GTR 20 KTS	0.2	0.6	0.9	0.2	0.3	0.2	0.0	0.0	0.1	0.1	0.0	0.6	0.3	4	-60390
P FREQ LES 5000 FT A/D LES 5 MI	29.1	32.5	21.8	18.1	17.2	14.3	14.3	12.0	13.6	13.4	23.6	26.0	19.7	4	-60390
P FREQ LES 1900 FT A/D LES 3 MI															
FOR 00-02 LST	3.8	8.2	5.4	7.0	9.7	10.0	9.0	6.1	9.6	1.1	4.1	0.7	6.2	4	-60390
03-05 LST	7.1	10.5	12.4	9.0	14.0	20.4	16.1	14.0	7.8	3.9	2.2	2.5	10.0	4	-60390
06-08 LST	7.6	12.9	10.3	5.9	9.0	9.3	4.7	8.6	6.3	2.5	3.0	7.9	7.3	4	-60390
09-11 LST	6.2	10.5	2.7	2.2	7.2	1.1	0.4	1.1	0.4	1.8	1.1	5.0	3.3	4	-60390
12-14 LST	4.0	5.7	1.7	3.1	5.0	0.3	0.3	0.0	0.8	2.7	3.9	4.5	2.7	8	-60390
15-17 LST	5.7	2.3	1.1	1.5	4.3	0.7	0.0	0.4	2.6	3.6	5.6	3.6	2.6	4	-60390
18-20 LST	1.9	2.9	0.5	2.2	4.7	3.3	1.4	0.7	1.9	1.4	4.1	2.5	2.3	4	-60390
21-23 LST	4.8	6.4	1.1	3.0	4.3	4.1	3.6	1.4	2.2	1.1	5.9	2.2	3.3	4	-60390
P FREQ LES 300 FT A/D LES 1 MI															
FOR 00-02 LST	2.4	4.1	3.2	3.3	5.1	3.3	4.7	2.2	5.2	1.1	2.2	0.0	3.1	4	-60390
03-05 LST	2.9	2.9	8.1	4.5	9.3	10.8	4.7	7.2	4.4	1.8	0.7	1.4	4.9	4	-60390
06-08 LST	1.4	2.9	5.4	2.6	1.8	3.7	0.7	2.2	0.7	0.7	0.7	1.8	2.1	4	-60390
09-11 LST	0.0	0.0	1.1	0.0	0.0	0.0	0.0	0.0	0.0	0.0	0.4	0.7	0.2	4	-60390
12-14 LST	0.0	0.0	0.0	0.0	0.0	0.0	0.0	0.0	0.0	0.2	0.5	1.2	0.1	8	-60390
15-17 LST	0.0	0.0	0.0	0.0	0.4	0.0	0.0	0.0	0.0	0.0	0.4	0.0	0.1	4	-60390
18-20 LST	1.0	0.0	0.0	0.0	0.0	0.0	0.0	0.0	0.0	0.0	0.0	0.0	0.1	4	-60390
21-23 LST	4.3	2.9	0.5	0.4	0.4	0.0	0.7	0.0	1.1	0.4	1.9	0.4	1.1	4	-60390

LA REGHAIA-ALMA, ALGERIA

MEAN NUMBER OF DAYS

PARAMETER DESCRIPTION		JAN	FEB	MAR	APR	MAY	JUN	JUL	AUG	SEP	OCT	NOV	DEC	ANN	PDR (YRS)	NO. OBS
CIG = GTR 1000 FT AND VSBY = GTR 3 MI	00 LST	30.1	26.5	30.0	28.3	29.0	28.3	29.3	30.7	27.7	30.7	29.0	30.7	350.3	4	-60390
	06 LST	29.7	24.6	27.0	28.0	28.0	27.0	29.3	28.0	28.0	30.3	29.3	29.6	338.8	4	-60390
	12 LST	30.6	27.2	30.6	29.6	30.3	30.0	31.0	31.0	30.0	30.4	29.7	30.3	360.7	8	-60390
	18 LST	30.5	27.5	30.5	29.6	30.0	29.3	31.0	31.0	29.3	30.7	29.3	30.7	359.4	4	-60390
CIG = GTR 2000 FT AND VSBY = GTR 3 MI W/SFC WND LES 10 KTS	00 LST	21.4	21.1	26.0	25.0	26.0	26.6	26.0	29.3	24.0	27.3	25.7	24.6	303.0	4	-60390
	06 LST	20.8	18.6	21.5	23.0	23.7	22.7	25.0	24.3	24.3	26.0	25.7	24.0	279.6	4	-60390
	12 LST	16.8	13.3	16.8	11.7	8.7	7.7	6.9	7.3	15.1	18.7	18.6	15.4	157.0	8	-60390
	18 LST	24.3	21.1	21.3	22.3	22.7	21.7	25.0	19.3	23.0	27.7	25.7	24.0	278.3	4	-60390
SFC WND = GTR 17 KTS AND NO PRECIP.	00 LST	0.9	1.5	1.0	0.3	0.3	0.3	0.0	0.0	0.3	0.3	0.3	1.3	6.5	4	-60390
	06 LST	1.8	0.5	0.0	0.0	0.7	0.0	0.0	0.0	0.7	0.3	0.7	2.1	6.8	4	-60390
	12 LST	3.0	3.3	2.5	2.0	3.2	4.3	4.0	3.0	1.6	1.1	3.0	3.5	34.5	8	-60390
	18 LST	0.9	1.0	2.0	1.4	1.3	1.7	0.0	1.6	0.3	0.3	0.3	1.0	11.8	4	-60390
SFC WND 4-10 KTS AND TMP 33-89 DEG F AND NO PRECIP.	00 LST	17.5	14.2	17.0	15.7	12.0	10.4	10.3	9.3	11.6	12.1	16.2	19.2	165.5	4	-60390
	06 LST	20.1	22.4	22.5	16.0	15.3	12.3	11.8	14.0	13.8	14.5	17.9	12.2	192.8	4	-60390
	12 LST	14.1	10.8	16.1	14.4	14.3	11.9	11.0	9.0	14.6	19.8	15.5	10.8	162.3	8	-60390
	18 LST	15.3	17.2	20.5	17.4	20.3	19.5	21.5	20.3	18.7	13.1	15.2	16.2	215.2	4	-60390
SKY COVER LES 3/10 AND VSBY = GTR 3 MI	00 LST														0	0
	06 LST														0	0
	12 LST	7.1	8.4	8.9	9.4	10.3	14.1	23.2	21.1	11.2	8.7	7.1	5.0	136.5	3	-60390
CIG = GTR 2500 FT AND VSBY = GTR 3 MI	00 LST	28.8	25.0	30.0	27.0	27.3	27.3	27.7	29.6	27.0	30.3	28.0	29.6	337.6	4	-60390
	06 LST	28.8	21.6	25.0	26.3	27.0	25.3	25.6	26.0	26.6	29.6	28.7	28.3	318.8	4	-60390
	12 LST	26.3	24.6	27.6	26.0	28.2	29.4	30.4	30.6	29.0	29.0	26.4	27.0	334.5	8	-60390
	18 LST	28.3	26.0	29.5	28.7	28.6	29.0	30.7	30.7	28.7	29.3	27.7	29.0	346.2	4	-60390
CIG = GTR 6000 FT AND VSBY = GTR 3 MI	00 LST	24.0	21.1	25.5	24.0	25.6	24.7	26.3	27.0	25.3	26.7	23.3	23.7	297.2	4	-60390
	06 LST	20.4	12.8	20.5	22.0	24.6	23.6	22.7	23.7	23.3	26.0	22.7	21.0	263.3	4	-60390
	12 LST	20.6	20.0	22.2	23.3	27.1	29.0	29.4	29.5	26.7	26.0	21.8	21.4	297.0	8	-60390
	18 LST	22.1	20.1	25.0	25.0	26.7	27.7	28.6	29.3	27.7	25.3	22.7	22.3	302.5	4	-60390
CIG = GTR 10000 FT AND VSBY = GTR 3 MI	00 LST	22.7	17.7	23.5	22.7	23.7	23.6	25.3	26.3	21.7	25.3	21.0	19.7	273.2	4	-60390
	06 LST	18.1	11.3	18.0	16.0	22.7	21.3	21.6	22.3	20.6	23.3	17.0	17.6	229.8	4	-60390
	12 LST	20.3	18.8	21.6	21.8	26.6	28.6	29.3	28.8	25.5	24.7	20.6	19.7	286.3	8	-60390
	18 LST	19.9	17.2	23.0	22.7	24.3	25.0	27.7	27.3	24.3	21.6	22.0	19.3	274.3	4	-60390

ALGER-MAISON BLANCHE, ALGERIA

STA NO. 60390 (IN AREA NUMBER 01)

LATITUDE 3642N

LONGITUDE 00313E

ELEVATION(FT) 00082

PARAMETER DESCRIPTION	JAN	FEB	MAR	APR	MAY	JUN	JUL	AUG	SEP	OCT	NOV	DEC	ANN	POR (YRS)	NO. OBS
ABS MAX TMP (F)	76	86	84	99	102	107	106	108	112	100	88	76	112	25	-528
MEAN MAX TMP (F)	59	61	63	68	73	78	83	85	81	74	66	60	71	25	-28
MEAN MIN TMP (F)	49	49	52	55	59	65	70	71	69	63	56	51	59	25	-28
ABS MIN TMP (F)	31	31	33	39	39	49	56	57	53	45	35	33	31	25	-528
MEAN NO DYS TMP = OR GTR 90(F)	0.0	0.0	0.0				7.0	9.4	4.6		0.0	0.0		25	-29
MEAN NO DYS TMP = OR LES 32(F)	2.2	1.0	0.0	0.0	0.0	0.0	0.0	0.0	0.0	0.0	0.0	0.0	3.2	4	1014
MEAN NO DYS TMP = OR LES 0(F)	0.0	0.0	0.0	0.0	0.0	0.0	0.0	0.0	0.0	0.0	0.0	0.0	0.0	25	-29
MEAN DEW PT TMP (F)	44	44	47	50	54	60	65	67	58	59	51	49	54	25	-34
MEAN REL HUM (PCT)	82	80	77	77	75	74	73	71	75	80	80	81	77	30	-32
MEAN PRESS ALT (FT)	-77	-21	15	63	57	30	24	37	8	5	-0	-38	9	0	-50
MEAN PRECIP (IN)	4.57	2.99	2.24	2.56	1.42	0.95	0.08	0.16	1.06	3.31	3.66	4.65	27.3	30	-32
MEAN SNOW FALL (IN)	0.0	0.0	0.0	0.0	0.0	0.0	0.0	0.0	0.0	0.0	0.0	0.0	0.0	25	-29
MEAN NO DYS PRCP = OR GTR 0.1 IN	9.0	6.4	4.8	5.4	3.3	1.2	0.3	0.4	2.2	5.9	6.4	9.1	54.4	30	-29
MEAN NO DYS SNFL = OR GTR 1.5 IN	0.0	0.0	0.0	0.0	0.0	0.0	0.0	0.0	0.0	0.0	0.0	0.0	0.0	25	-29
MEAN NO DYS W/OCUR VSBY LES 1/2 MI	3.5	3.9	3.5	2.6	3.7	4.0	3.0	4.3	3.0	1.0	1.7	1.3	35.5	4	1014
MEAN NO DYS TSTMS	2.0	2.0	2.0	1.0	2.0	2.0	1.0	1.0	3.0	2.0	2.0	2.0	22.0	25	-24
P FREQ WND SPD = OR GTR 17 KTS	5.5	5.6	4.6	5.0	4.5	5.0	1.8	2.5	1.9	2.0	2.3	6.2	3.9	4	24301
P FREQ WND SPD = OR GTR 28 KTS	0.2	0.6	0.9	0.2	0.3	0.2	0.0	0.0	0.1	0.1	0.0	0.6	0.3	4	24301
P FREQ LES 3000 FT A/D LES 5 MI	20.1	32.5	21.8	18.1	17.2	14.3	14.3	12.0	13.6	13.4	23.6	26.0	19.7	4	24305
P FREQ LES 1500 FT A/D LES 3 MI															
FOR 00-02 LST	3.8	8.2	5.4	7.0	9.7	10.0	9.0	6.1	9.6	1.1	4.1	0.7	6.2	4	3038
03-05 LST	7.1	10.5	12.4	9.0	14.0	20.4	16.1	14.0	7.8	3.9	2.2	2.5	10.0	4	3039
06-08 LST	7.6	12.9	10.3	5.9	9.0	9.3	4.7	8.6	6.3	2.5	3.0	7.9	7.3	4	3037
09-11 LST	6.2	10.5	2.7	2.2	7.2	1.1	0.4	1.1	0.4	1.8	1.1	9.0	3.3	4	3038
12-14 LST	4.0	5.7	1.7	3.1	5.0	0.3	0.5	0.0	0.8	2.7	3.9	4.5	2.7	8	4411
15-17 LST	5.7	2.3	1.1	1.5	4.3	0.7	0.0	0.4	2.6	3.6	5.6	3.6	2.6	4	3042
18-20 LST	1.9	2.9	0.5	2.2	4.7	3.3	1.4	0.7	1.9	1.4	4.1	2.5	2.3	4	3035
21-23 LST	4.8	6.4	1.1	3.0	4.3	4.1	3.6	1.4	2.2	1.1	5.9	2.2	3.3	4	3040
P FREQ LES 300 FT A/D LES 1 MI															
FOR 00-02 LST	2.4	4.1	3.2	3.3	5.1	3.3	4.7	2.2	5.2	1.1	2.2	0.0	3.1	4	3038
03-05 LST	2.9	2.9	8.1	4.5	9.3	10.8	4.7	7.2	4.4	1.8	0.7	1.4	4.9	4	3039
06-08 LST	1.4	2.9	3.4	2.6	1.8	3.7	0.7	2.2	0.7	0.7	0.7	1.8	2.1	4	3037
09-11 LST	0.0	0.0	1.1	0.0	0.0	0.0	0.0	0.0	0.0	0.0	0.4	0.7	0.2	4	3038
12-14 LST	0.0	0.0	0.0	0.0	0.0	0.0	0.0	0.0	0.0	0.2	0.3	1.2	0.1	8	4411
15-17 LST	0.0	0.0	0.0	0.0	0.4	0.0	0.0	0.0	0.0	0.0	0.4	0.0	0.1	4	3042
18-20 LST	1.0	0.0	0.0	0.0	0.0	0.0	0.0	0.0	0.0	0.0	0.0	0.0	0.1	4	3035
21-23 LST	4.3	2.9	0.5	0.4	0.4	0.0	0.7	0.0	1.1	0.4	1.9	0.4	1.1	4	3040

ALGER-MAISON BLANCHE, ALGERIA

MEAN NUMBER OF DAYS

PARAMETER DESCRIPTION		JAN	FEB	MAR	APR	MAY	JUN	JUL	AUG	SEP	OCT	NOV	DEC	ANN	POR (YRS)	NO. OBS
CIG = GTR 1000 FT AND VSBY = GTR 3 MI	00 LST	30.1	26.5	30.0	28.3	29.0	28.3	29.3	30.7	27.7	30.7	29.0	30.7	330.3	4	1015
	06 LST	29.7	24.6	27.0	28.0	28.0	27.0	29.3	28.0	28.0	30.3	29.3	29.6	338.8	4	1014
	12 LST	30.6	27.2	30.6	29.6	30.3	30.0	31.0	31.0	30.0	30.4	29.7	30.3	360.7	8	2388
	18 LST	30.5	27.5	30.5	29.6	30.0	29.3	31.0	31.0	29.3	30.7	29.3	30.7	359.4	4	1014
CIG = GTR 2000 FT AND VSBY = GTR 3 MI W/SFC WND LES 10 KTS	00 LST	21.4	21.1	26.0	25.0	26.0	26.6	26.0	29.3	24.0	27.3	25.7	24.6	303.0	4	1015
	06 LST	20.8	18.6	21.5	23.0	23.7	22.7	25.0	24.3	24.3	26.0	25.7	24.0	279.6	4	1014
	12 LST	16.8	13.3	16.8	11.7	8.7	7.7	6.9	7.3	15.1	18.7	18.6	15.4	157.0	8	2382
	18 LST	24.3	21.1	21.5	22.3	22.7	21.7	25.0	19.3	23.0	27.7	25.7	24.0	278.3	4	1014
SFC WND = GTR 17 KTS AND NO PRECIP.	00 LST	0.9	1.5	1.0	0.3	0.3	0.3	0.0	0.0	0.3	0.3	0.3	1.3	6.5	4	1009
	06 LST	1.8	0.5	0.0	0.0	0.7	0.0	0.0	0.0	0.7	0.3	0.7	2.1	6.8	4	1002
	12 LST	3.0	3.3	2.5	2.0	3.2	4.3	4.0	3.0	1.6	1.1	3.0	3.5	34.5	8	2366
	18 LST	0.9	1.0	2.0	1.4	1.3	1.7	0.0	1.6	0.3	0.3	0.3	1.0	11.8	4	1002
SFC WND 4-10 KTS AND TMP 33-89 DEG F AND NO PRECIP.	00 LST	17.5	14.2	17.0	15.7	12.0	10.4	10.3	9.3	11.6	12.1	16.2	19.2	165.5	4	1009
	06 LST	20.1	22.4	22.5	16.0	15.3	12.3	11.8	14.0	13.8	14.5	17.9	12.2	192.8	4	1002
	12 LST	14.1	10.8	16.1	14.4	14.3	11.9	11.0	9.0	14.6	19.8	15.5	10.8	162.3	8	2366
	18 LST	15.3	17.2	20.5	17.4	20.3	19.5	21.5	20.3	18.7	13.1	15.2	16.2	219.2	4	1002
SKY COVER LES 3/10 AND VSBY = GTR 3 MI	00 LST	13.8													1	9
	06 LST	19.4													1	8
	12 LST	7.1	8.4	8.9	9.4	10.3	14.1	25.2	21.1	11.2	8.7	7.1	5.0	136.5	9	1381
	18 LST	7.8													1	8
CIG = GTR 2500 FT AND VSBY = GTR 3 MI	00 LST	28.8	25.0	30.0	27.0	27.3	27.3	27.7	29.6	27.0	30.3	28.0	29.6	337.6	4	1015
	06 LST	28.8	21.6	25.0	26.3	27.0	25.3	25.6	26.0	26.6	29.6	28.7	28.3	318.8	4	1014
	12 LST	26.3	24.6	27.6	26.0	28.2	29.4	30.4	30.6	29.0	29.0	26.4	27.0	334.5	8	2388
	18 LST	28.3	26.0	29.5	28.7	28.6	29.0	30.7	30.7	28.7	29.3	27.7	29.0	346.2	4	1014
CIG = GTR 6000 FT AND VSBY = GTR 3 MI	00 LST	24.0	21.1	25.5	24.0	25.6	24.7	26.3	27.0	25.3	26.7	23.3	23.7	297.2	4	1015
	06 LST	20.4	12.8	20.5	22.0	24.6	23.6	22.7	23.7	23.3	26.0	22.7	21.0	263.3	4	1014
	12 LST	20.6	20.0	22.2	23.3	27.1	29.0	29.4	29.5	26.7	26.0	21.8	21.4	297.0	8	2388
	18 LST	22.1	20.1	25.0	25.0	26.7	27.7	28.6	29.3	27.7	25.3	22.7	22.3	302.5	4	1014
CIG = GTR 10000 FT AND VSBY = GTR 3 MI	00 LST	22.7	17.7	23.5	22.7	23.7	23.6	25.3	26.3	21.7	25.3	21.0	19.7	273.2	4	1015
	06 LST	18.1	11.3	18.0	16.0	22.7	21.3	21.6	22.3	20.6	23.3	17.0	17.6	229.8	4	1014
	12 LST	20.3	18.8	21.6	21.8	26.6	28.6	29.3	28.8	25.5	24.7	20.6	19.7	286.3	8	2388
	18 LST	19.9	17.2	23.0	22.7	24.3	25.0	27.7	27.3	24.3	21.6	22.0	19.3	274.3	4	1014

CONSTANTINE-AIN, ALGERIA

STA NO. 60419 (IN AREA NUMBER 01)

LATITUDE 3617N

LONGITUDE 00637E

ELEVATION(FT) 02303

PARAMETER DESCRIPTION	JAN	FEB	MAR	APR	MAY	JUN	JUL	AUG	SEP	OCT	NOV	DEC	ANN	POR (YRS)	NO. OBS
ABS MAX TMP (F)	75	79	85	93	93	112	108	109	114	92	80	70	114	26	-528
MEAN MAX TMP (F)	52	56	60	66	74	82	91	91	85	73	63	54	71	26	-28
MEAN MIN TMP (F)	37	39	42	45	51	59	64	65	62	52	44	38	50	26	-28
ABS MIN TMP (F)	27	26	28	26	38	44	45	50	38	36	30	23	23	26	-528
MEAN NO DYS TMP = DR GTR 90(F)	0.0	0.0	0.0			9.7	17.2	17.2	9.0		0.0	0.0		26	-29
MEAN NO DYS TMP = DR LES 32(F)					0.0	0.0	0.0	0.0	0.0	0.0	0.0			26	-29
MEAN NO DYS TMP = DR LES 0(F)	0.0	0.0	0.0	0.0	0.0	0.0	0.0	0.0	0.0	0.0	0.0	0.0	0.0	26	-29
MEAN DEW PT TMP (F)	37	39	37	39	45	54	49	49	54	49	45	39	45	0	-50
MEAN REL HUM (PCT)	76	74	69	69	63	57	49	55	62	62	73	80	66	8	-28
MEAN PRESS ALT (FT)	2163	2217	2242	2294	2281	2252	2252	2259	2233	2225	2230	2200	2237	0	-30
MEAN PRECIP (IN)	3.30	2.90	2.20	1.80	1.70	1.00	0.20	0.40	0.90	1.70	1.90	2.70	20.3	26	-28
MEAN SNOW FALL (IN)					0.0	0.0	0.0	0.0	0.0	0.0	0.0			26	-29
MEAN NO DYS PRCP = DR GTR 0.1 IN	7.0	5.5	4.8	4.1	3.9	2.1	0.9	0.9	1.9	3.3	3.6	5.9	43.5	26	-29
MEAN NO DYS SNFL = DR GTR 1.5 IN					0.0	0.0	0.0	0.0	0.0	0.0	0.0			26	-29
MEAN NO DYS W/DCUR VSBY LES 1/2 MI		4.8	3.5	5.5	1.0	0.0	0.0	0.6	0.0	0.0	1.0	0.0		2	424
MEAN NO DYS TSTMS	0.3	0.3	1.0	2.0	3.0	3.0	2.0	3.0	4.0	1.0	1.0	0.3	20.9	23	-24
P FREQ WND SPD = DR GTR 17 KTS														0	0
P FREQ WND SPD = DR GTR 20 KTS														0	0
P FREQ LES 3000 FT A/D LES 5 MI		55.2	39.4	36.4	13.6	11.8	0.9	6.6	20.8	15.9	18.0	13.7		2	10167
P FREQ LES 1500 FT A/D LES 3 MI															
FOR 00-02 LST		34.5	8.6	15.6	2.2	1.1	0.0	2.4	0.0	1.1	0.0	0.0		2	1275
03-05 LST		31.0	11.8	17.9	4.8	0.0	0.0	2.4	2.2	2.2	0.0	8.3		2	1272
06-08 LST		29.9	13.4	18.3	4.3	0.0	0.0	0.6	0.0	1.1	5.6	0.0		2	1272
09-11 LST		29.9	14.0	13.9	3.2	0.0	0.0	0.0	0.0	0.0	3.4	0.0		2	1271
12-14 LST	11.9	23.5	11.6	11.9	2.5	0.0	0.0	0.8	0.6	0.6	6.3	13.3	6.9	6	2249
15-17 LST		35.6	9.7	14.4	2.7	1.1	0.0	0.0	6.7	0.0	2.2	0.0		2	1272
18-20 LST		29.9	5.9	13.3	1.6	0.0	0.0	0.0	8.9	0.0	0.0	0.0		2	1271
21-23 LST		33.3	7.0	13.9	1.6	0.0	0.0	0.0	2.2	0.0	3.3	0.0		2	1271
P FREQ LES 300 FT A/D LES 1 MI															
FOR 00-02 LST		5.7	2.7	8.9	0.5	0.0	0.0	1.2	0.0	0.0	0.0	0.0		2	1275
03-05 LST		6.9	3.8	9.5	2.7	0.0	0.0	0.6	0.0	0.0	0.0	0.0		2	1272
06-08 LST		12.6	4.3	7.2	1.6	0.0	0.0	0.0	0.0	1.1	0.0	0.0		2	1272
09-11 LST		9.2	0.5	1.7	0.0	0.0	0.0	0.0	0.0	0.0	2.2	0.0		2	1271
12-14 LST	1.5	3.3	0.7	1.1	0.0	0.0	0.0	0.0	0.0	0.0	1.1	1.9	0.8	6	2249
15-17 LST		1.1	0.0	4.4	0.0	0.0	0.0	0.0	0.0	0.0	0.0	0.0		2	1272
18-20 LST		9.2	0.0	3.3	0.0	0.0	0.0	0.0	0.0	0.0	0.0	0.0		2	1271
21-23 LST		12.6	2.7	6.1	0.0	0.0	0.0	0.0	0.0	0.0	0.0	0.0		2	1271

CONSTANTINE-AIN, ALGERIA

MEAN NUMBER OF DAYS

PARAMETER DESCRIPTION		JAN	FEB	MAR	APR	MAY	JUN	JUL	AUG	SEP	OCT	NOV	DEC	ANN	PDR (YRS)	NO. OBS
CIG = GTR 1000 FT AND VSBY = GTR 3 MI	00 LST		22.2	28.5	26.0	31.0	29.0	31.0	30.4	30.0	31.0	30.0	31.0		2	426
	06 LST		21.2	29.0	25.0	30.0	30.0	31.0	30.4	30.0	30.0	29.0	31.0		2	425
	12 LST	28.2	24.8	30.0	28.8	31.0	30.0	31.0	30.8	30.0	30.7	29.0	27.5	351.8	6	1402
	18 LST		23.2	30.5	27.5	30.5	30.0	31.0	31.0	29.0	31.0	30.0	31.0		2	424
CIG = GTR 2000 FT AND VSBY = GTR 3 MI W/SPC WND LES 10 KTS	00 LST		12.5	25.0	22.0	29.5	28.0	31.0	29.9	30.0	30.0	28.0	31.0		2	411
	06 LST		10.6	24.4	22.0	28.0	30.0	31.0	29.3	30.0	29.0	26.0	31.0		2	410
	12 LST	18.4	13.1	18.9	18.8	20.0	20.8	21.5	21.7	25.7	26.6	21.2	15.3	242.0	6	1363
	18 LST		15.4	22.4	22.0	28.0	27.0	28.0	27.0	25.0	31.0	29.0	31.0		2	409
SPC WND = GTR 17 KTS AND NO PRECIP.	00 LST		0.0	0.0	0.5	0.0	0.0	0.0	0.0	0.0	0.0	0.0	0.0		2	404
	06 LST		1.0	0.0	0.5	0.0	0.0	0.0	0.0	0.0	0.0	0.0	0.0		2	406
	12 LST	3.8	1.5	0.7	0.8	0.6	0.2	0.0	1.1	0.3	0.9	1.6	2.9	14.4	6	1368
	18 LST		1.0	0.0	0.5	0.0	0.0	0.0	0.0	0.0	0.0	0.0	0.0		2	403
SPC WND 4-10 KTS AND TMP 33-89 DEG F AND NO PRECIP.	00 LST		19.5	15.5	18.0	14.7	11.0	10.0	14.4	10.0	14.4	13.0	12.4		2	404
	06 LST		13.5	16.2	16.3	20.0	6.0	11.0	12.7	12.0	16.0	18.0	15.5		2	406
	12 LST	4.7	8.8	14.4	14.3	15.8	11.1	6.5	7.3	13.4	13.3	8.3	6.0	123.9	6	1338
	18 LST		15.5	16.2	16.8	17.0	7.0	20.0	19.7	21.0	12.0	7.0	7.8		2	403
SKY COVER LES 3/10 AND VSBY = GTR 3 MI	00 LST														0	0
	06 LST														0	0
	12 LST	6.9	8.5	7.8	9.9	8.5	13.2	28.1	19.5	10.7	7.3	7.0	5.6	139.0	4	985
	18 LST														0	0
CIG = GTR 2500 FT AND VSBY = GTR 3 MI	00 LST		17.4	23.0	23.5	29.5	29.0	31.0	30.4	30.0	30.0	28.0	31.0		2	426
	06 LST		17.4	24.0	23.0	27.0	30.0	31.0	30.4	30.0	28.0	28.0	31.0		2	425
	12 LST	24.5	18.0	23.7	23.8	28.5	29.7	31.0	30.3	28.9	28.9	25.3	23.0	315.6	6	1402
	18 LST		18.3	22.3	23.0	29.5	28.0	31.0	31.0	26.0	31.0	29.0	31.0		2	424
CIG = GTR 6000 FT AND VSBY = GTR 3 MI	00 LST		12.5	19.5	20.0	27.0	29.0	30.0	29.9	29.0	26.0	26.0	31.0		2	426
	06 LST		12.5	20.5	18.5	26.5	28.0	29.0	28.8	27.0	21.0	23.0	23.3		2	425
	12 LST	18.9	15.0	18.0	19.2	24.4	27.5	31.0	29.3	25.8	23.4	22.4	19.5	274.4	6	1402
	18 LST		15.4	19.0	21.5	27.5	23.0	30.0	29.3	18.0	25.0	24.0	31.0		2	424
CIG = GTR 10000 FT AND VSBY = GTR 3 MI	00 LST		12.5	19.0	17.0	26.5	25.0	30.0	29.3	29.0	22.0	23.0	24.8		2	426
	06 LST		12.5	17.0	16.0	25.5	24.0	29.0	28.2	25.0	15.0	22.0	15.5		2	425
	12 LST	18.0	15.0	17.0	17.8	23.6	27.0	30.7	29.0	25.2	21.9	22.2	18.8	266.2	6	1402
	18 LST		11.6	17.0	17.5	25.0	22.0	30.0	29.3	15.0	21.0	21.0	31.0		2	424

BLIDA, ALGERIA

STA NO. 60435 (IN AREA NUMBER 01)

LATITUDE 3630N

LONGITUDE 00249E

ELEVATION(FT) 00535

PARAMETER DESCRIPTION	JAN	FEB	MAR	APR	MAY	JUN	JUL	AUG	SEP	OCT	NOV	DEC	ANN	POR (YRS)	NO. DBS
ABS MAX TMP (F)	76	86	84	99	102	107	106	108	112	100	88	76	112	25	-60390
MEAN MAX TMP (F)	59	61	63	68	73	78	83	85	81	74	66	60	71	25	-60390
MEAN MIN TMP (F)	49	49	52	55	59	65	70	71	69	63	56	51	59	25	-60390
ABS MIN TMP (F)	31	31	33	39	39	49	56	57	53	45	35	33	31	25	-60390
MEAN NO DYS TMP = OR GTR 90(F)	0.0	0.0	0.0				7.0	9.4	4.6		0.0	0.0		25	-29
MEAN NO DYS TMP = OR LES 32(F)	2.2	1.0	0.0	0.0	0.0	0.0	0.0	0.0	0.0	0.0	0.0	0.0	3.2	4	-60390
MEAN NO DYS TMP = OR LES 0(F)	0.0	0.0	0.0	0.0	0.0	0.0	0.0	0.0	0.0	0.0	0.0	0.0	0.0	25	-29
MEAN DEN PT TMP (F)	44	44	47	50	54	60	65	67	58	59	51	49	54	25	-60390
MEAN REL HUM (PCT)	82	80	77	77	75	74	73	71	75	80	80	81	77	30	-60390
MEAN PRESS ALT (FT)	377	433	469	517	511	483	478	490	462	459	453	416	462	0	-50
MEAN PRECIP (IN)	4.37	2.99	2.24	2.56	1.42	0.85	0.08	0.16	1.06	3.31	3.66	4.65	27.3	30	-60390
MEAN SNOW FALL (IN)	0.0	0.0	0.0	0.0	0.0	0.0	0.0	0.0	0.0	0.0	0.0	0.0	0.0	25	-29
MEAN NO DYS PRCP = OR GTR 0.1 IN	9.0	6.4	4.8	5.4	3.3	1.2	0.3	0.4	2.2	5.9	6.4	9.1	54.4	30	-29
MEAN NO DYS SNFL = OR GTR 1.5 IN	0.0	0.0	0.0	0.0	0.0	0.0	0.0	0.0	0.0	0.0	0.0	0.0	0.0	25	-29
MEAN NO DYS W/OCUR VSBY LES 1/2 MI	3.5	3.9	3.5	2.6	3.7	4.0	3.0	4.3	3.0	1.0	1.7	1.3	35.5	4	-60390
MEAN NO DYS TSTMS	2.0	2.0	2.0	1.0	2.0	2.0	1.0	1.0	3.0	2.0	2.0	2.0	22.0	25	-60390
P FREQ WND SPD = OR GTR 17 KTS	5.5	5.6	4.6	5.0	4.5	5.0	1.8	2.5	1.9	2.0	2.3	6.2	3.9	4	-60390
P FREQ WND SPD = OR GTR 28 KTS	0.2	0.6	0.9	0.2	0.3	0.2	0.0	0.0	0.1	0.1	0.0	0.6	0.3	4	-60390
P FREQ LES 3000 FT A/D LES 5 MI	29.1	32.5	21.8	18.1	17.2	14.3	14.3	12.0	13.6	13.4	23.6	26.0	19.7	4	-60390
P FREQ LES 1500 FT A/D LES 3 MI															
FOR 00-02 LST	3.8	8.2	5.4	7.0	9.7	10.0	9.0	6.1	9.6	1.1	4.1	0.7	6.2	4	-60390
03-05 LST	7.1	10.5	12.4	9.0	14.0	20.4	16.1	14.0	7.8	3.9	2.2	2.5	10.0	4	-60390
06-08 LST	7.6	12.9	10.3	5.9	9.0	9.3	4.7	8.6	6.3	2.5	3.0	7.9	7.3	4	-60390
09-11 LST	6.2	10.5	2.7	2.2	7.2	1.1	0.4	1.1	0.4	1.8	1.1	5.0	3.3	4	-60390
12-14 LST	4.0	5.7	1.7	3.1	5.0	0.3	0.5	0.0	0.8	2.7	3.9	4.5	2.7	8	-60390
15-17 LST	5.7	2.3	1.1	1.5	4.3	0.7	0.0	0.4	2.6	3.6	3.6	3.6	2.6	4	-60390
18-20 LST	1.9	2.9	0.5	2.2	4.7	3.3	1.4	0.7	1.9	1.4	4.1	2.5	2.3	4	-60390
21-23 LST	4.8	6.4	1.1	3.0	4.3	4.1	3.6	1.4	2.2	1.1	5.9	2.2	3.3	4	-60390
P FREQ LES 300 FT A/D LES 1 MI															
FOR 00-02 LST	2.4	4.1	3.2	3.3	5.1	3.3	4.7	2.2	3.2	1.1	2.2	0.0	3.1	4	-60390
03-05 LST	2.9	2.9	8.1	4.5	9.3	10.8	4.7	7.2	4.4	1.8	0.7	1.4	4.9	4	-60390
06-08 LST	1.4	2.9	3.4	2.6	1.8	3.7	0.7	2.2	0.7	0.7	0.7	1.8	2.1	4	-60390
09-11 LST	0.0	0.0	1.1	0.0	0.0	0.0	0.0	0.0	0.0	0.0	0.4	0.7	0.2	4	-60390
12-14 LST	0.0	0.0	0.0	0.0	0.0	0.0	0.0	0.0	0.0	0.2	0.3	1.2	0.1	8	-60390
15-17 LST	0.0	0.0	0.0	0.0	0.4	0.0	0.0	0.0	0.0	0.0	0.4	0.0	0.1	4	-60390
18-20 LST	1.0	0.0	0.0	0.0	0.0	0.0	0.0	0.0	0.0	0.0	0.0	0.0	0.1	4	-60390
21-23 LST	4.3	2.9	0.5	0.4	0.4	0.0	0.7	0.0	1.1	0.4	1.9	0.4	1.1	4	-60390

BLIDA, ALGERIA

MEAN NUMBFR OF DAYS

PARAMETER DESCRIPTION		JAN	FEB	MAR	APR	MAY	JUN	JUL	AUG	SEP	OCT	NOV	DEC	ANN	POR (YRS)	NO. OBS
CIG = GTR 1000 FT AND VSBY = GTR 3 MI	00 LST	30.1	26.5	30.0	28.3	29.0	28.3	29.3	30.7	27.7	30.7	29.0	30.7	350.3	4	-60390
	06 LST	29.7	24.6	27.0	28.0	28.0	27.0	29.3	28.0	28.0	30.3	29.3	29.6	338.8	4	-60390
	12 LST	30.6	27.2	30.6	29.6	30.3	30.0	31.0	31.0	30.0	30.4	29.7	30.3	360.7	8	-60390
	18 LST	30.5	27.5	30.5	29.6	30.0	29.3	31.0	31.0	29.3	30.7	29.3	30.7	359.4	4	-60390
CIG = GTR 2000 FT AND VSBY = GTR 3 MI W/SFC WND LES 10 KTS	00 LST	21.4	21.1	26.0	25.0	26.0	26.6	26.0	29.3	24.0	27.3	25.7	24.6	303.0	4	-60390
	06 LST	20.8	18.6	21.5	23.0	23.7	22.7	25.0	24.3	24.3	26.0	25.7	24.0	279.6	4	-60390
	12 LST	16.8	13.3	16.8	11.7	8.7	7.7	6.9	7.3	15.1	18.7	18.6	15.4	157.0	8	-60390
	18 LST	24.3	21.1	21.5	22.3	22.7	21.7	25.0	19.3	23.0	27.7	25.7	24.0	278.3	4	-60390
SFC WND = GTR 17 KTS AND NO PRECIP.	00 LST	0.9	1.5	1.0	0.3	0.3	0.3	0.0	0.0	0.3	0.3	0.3	1.3	6.5	4	-60390
	06 LST	1.8	0.5	0.0	0.0	0.7	0.0	0.0	0.0	0.7	0.3	0.7	2.1	6.8	4	-60390
	12 LST	3.0	3.3	2.5	2.0	3.2	4.3	4.0	3.0	1.6	1.1	3.0	3.5	34.5	8	-60390
	18 LST	0.9	1.0	2.0	1.4	1.3	1.7	0.0	1.6	0.3	0.3	0.3	1.0	11.8	4	-60390
SFC WND 4-10 KTS AND TMP 33-89 DEG F AND NO PRECIP.	00 LST	17.5	14.2	17.0	15.7	12.0	10.4	10.3	9.3	11.6	12.1	16.2	19.2	165.5	4	-60390
	06 LST	20.1	22.4	22.5	16.0	15.3	12.3	11.8	14.0	13.8	14.5	17.9	12.2	192.8	4	-60390
	12 LST	14.1	10.8	16.1	14.4	14.3	11.9	11.0	9.0	14.6	19.8	19.5	10.8	162.3	8	-60390
	18 LST	15.3	17.2	20.5	17.4	20.3	19.5	21.5	20.3	18.7	13.1	15.2	16.2	215.2	4	-60390
SKY COVER LES 3/10 AND VSBY = GTR 3 MI	00 LST														0	0
	06 LST														0	0
	12 LST	7.1	8.4	8.9	9.4	10.3	14.1	25.2	21.1	11.2	8.7	7.1	5.0	136.5	5	-60390
	18 LST														0	0
CIG = GTR 2500 FT AND VSBY = GTR 3 MI	00 LST	28.8	25.0	30.0	27.0	27.3	27.3	27.7	29.6	27.0	30.3	28.0	29.6	337.6	4	-60390
	06 LST	28.8	21.6	25.0	26.3	27.0	25.3	25.6	26.0	26.6	29.6	28.7	28.3	318.8	4	-60390
	12 LST	26.3	24.6	27.6	26.0	28.2	29.4	30.4	30.6	29.0	29.0	26.4	27.0	334.5	8	-60390
	18 LST	28.3	26.0	29.5	28.7	28.6	29.0	30.7	30.7	28.7	29.3	27.7	29.0	346.2	4	-60390
CIG = GTR 6000 FT AND VSBY = GTR 3 MI	00 LST	24.0	21.1	25.5	24.0	25.6	24.7	26.3	27.0	25.3	26.7	23.3	23.7	297.2	4	-60390
	06 LST	20.4	12.8	20.5	22.0	24.6	23.6	22.7	23.7	23.3	26.0	22.7	21.0	263.3	4	-60390
	12 LST	20.6	20.0	22.2	23.3	27.1	29.0	29.4	29.5	26.7	26.0	21.8	21.4	297.0	8	-60390
	18 LST	22.1	20.1	25.0	25.0	26.7	27.7	28.6	29.3	27.7	25.3	22.7	22.3	302.5	4	-60390
CIG = GTR 10000 FT AND VSBY = GTR 3 MI	00 LST	22.7	17.7	23.5	22.7	23.7	23.6	25.3	26.3	21.7	25.3	21.0	19.7	273.2	4	-60390
	06 LST	18.1	11.3	18.0	16.0	22.7	21.3	21.6	22.3	20.6	23.3	17.0	17.6	229.8	4	-60390
	12 LST	20.3	18.8	21.6	21.8	26.6	28.6	29.3	28.8	25.5	24.7	20.6	19.7	286.3	8	-60390
	18 LST	19.9	17.2	23.0	22.7	24.3	25.0	27.7	27.3	24.3	21.6	22.0	19.3	274.3	4	-60390

TELERGMA, ALGERIA

STA NO. 60446 (IN AREA NUMBER 01)

LATITUDE 3607N

LONGITUDE 00622E

ELEVATION(FT) 02484

PARAMETER DESCRIPTION	JAN	FEB	MAR	APR	MAY	JUN	JUL	AUG	SEP	OCT	NOV	DEC	ANN	PDR (YRS)	NO. OBS
ABS MAX TMP (F)	67	70	75	90	95	105	107	100	98	79	64	63	107	2	502
MEAN MAX TMP (F)	53	51	58	68	76	85	96	92	88	71	57	53	71	2	502
MEAN MIN TMP (F)	31	32	36	45	48	56	64	61	59	49	40	37	47	2	502
ABS MIN TMP (F)	22	21	26	34	39	45	55	54	44	37	30	28	21	2	502
MEAN NO DYS TMP = OR GTR 90(F)	0.0	0.0	0.0	1.0	1.0	8.5	25.0	21.0	17.0	0.0	0.0	0.0	73.5	2	502
MEAN NO DYS TMP = OR LES 32(F)	20.0	12.8	11.0	0.0	0.0	0.0	0.0	0.0	0.0	0.0	5.0	5.0	53.8	2	502
MEAN NO DYS TMP = OR LES 0(F)	0.0	0.0	0.0	0.0	0.0	0.0	0.0	0.0	0.0	0.0	0.0	0.0	0.0	2	502
MEAN DEW PT TMP (F)	33	33	37	44	47	50	48	52	46	50	40	38	43	2	11934
MEAN REL HUM (PCT)	76	77	72	67	62	53	38	47	43	73	78	81	64	2	11933
MEAN PRESS ALT (FT)	2296	2354	2404	2454	2458	2440	2436	2446	2416	2406	2383	2336	2402	0	-50
MEAN PRECIP (IN)	0.52	1.53	1.17	3.35	0.17	0.98	0.00	0.22	0.66	1.42	1.35	1.45	12.8	2	507
MEAN SNOW FALL (IN)				0.0	0.0	0.0	0.0	0.0	0.0	0.0	0.0			2	-29
MEAN NO DYS PRCP = OR GTR 0.1 IN	1.9	3.4	4.0	5.0	0.0	3.0	0.0	1.0	1.0	3.0	3.0	5.0	30.3	2	502
MEAN NO DYS SNFL = OR GTR 1.5 IN				0.0	0.0	0.0	0.0	0.0	0.0	0.0	0.0			2	-29
MEAN NO DYS W/OCUR VSBY LES 1/2 MI	0.0	2.0	1.5	1.5	0.0	0.0	1.0	0.0	0.0	1.0	0.0	1.0	8.0	2	500
MEAN NO DYS TSTMS	0.0	0.0	0.5	1.0	2.0	4.1	0.0	0.0	1.0	0.0	1.0	0.0	9.6	2	500
P FREQ WND SPD = OR GTR 17 KTS	0.3	5.4	2.3	4.1	0.0	2.5	3.2	2.0	2.4	1.7	5.6	3.9	2.8	2	11986
P FREQ WND SPD = OR GTR 28 KTS	0.0	0.7	0.0	0.7	0.0	0.0	0.0	0.0	0.1	0.0	0.0	0.0	0.1	2	11986
P FREQ LES 3000 FT A/O LES 5 MI	30.5	41.5	37.9	32.0	16.5	11.4	4.3	4.0	5.3	18.5	31.5	30.8	22.0	2	11965
P FREQ LES 1500 FT A/O LES 3 MI															
FOR 00-02 LST	0.7	6.4	1.1	6.1	3.2	1.1	0.0	0.0	0.0	3.2	0.0	0.0	1.8	2	1498
03-05 LST	1.4	7.6	5.9	7.2	9.7	0.6	0.0	0.0	0.0	4.3	0.0	4.3	3.4	2	1498
06-08 LST	6.4	14.6	8.1	10.0	5.4	0.6	2.2	0.0	0.0	3.2	3.3	5.6	5.0	2	1495
09-11 LST	7.1	13.5	3.8	5.6	1.1	0.6	4.3	0.0	0.0	0.0	3.3	5.4	3.7	2	1500
12-14 LST	4.2	7.6	2.2	6.1	0.0	0.0	3.2	0.0	1.1	2.2	3.3	1.1	2.6	2	1501
15-17 LST	3.5	9.4	2.2	8.9	2.2	1.1	3.2	1.1	1.1	0.0	2.2	3.2	3.2	2	1499
18-20 LST	3.5	9.4	0.0	6.1	3.2	0.0	0.0	0.0	0.0	0.0	0.0	0.0	1.9	2	1498
21-23 LST	0.0	9.4	1.1	6.1	3.2	0.0	0.0	0.0	0.0	2.2	2.2	0.0	2.0	2	1494
P FREQ LES 300 FT A/O LES 1 MI															
FOR 00-02 LST	0.0	2.9	0.5	1.1	0.0	0.0	0.0	0.0	0.0	0.0	0.0	0.0	0.4	2	1498
03-05 LST	0.0	3.3	3.2	1.7	1.1	0.0	0.0	0.0	0.0	0.0	0.0	1.1	0.9	2	1498
06-08 LST	0.0	5.3	0.0	0.6	0.0	0.0	1.1	0.0	0.0	2.2	0.0	1.1	0.9	2	1495
09-11 LST	0.0	2.3	0.5	0.0	0.0	0.0	1.1	0.0	0.0	0.0	2.2	1.1	0.6	2	1500
12-14 LST	0.0	1.8	0.0	0.0	0.0	0.0	0.0	0.0	0.0	0.0	0.0	0.0	0.2	2	1501
15-17 LST	0.0	0.6	0.0	0.6	0.0	0.0	0.0	0.0	0.0	0.0	0.0	0.0	0.1	2	1499
18-20 LST	0.0	0.0	0.0	0.0	0.0	0.0	0.0	0.0	0.0	0.0	0.0	0.0	0.0	2	1498
21-23 LST	0.0	1.2	0.0	1.7	0.0	0.0	0.0	0.0	0.0	0.0	0.0	0.0	0.2	2	1494

TELERGMA, ALGERIA

MEAN NUMBER OF DAYS

PARAMETER DESCRIPTION		JAN	FEB	MAR	APR	MAY	JUN	JUL	AUG	SEP	OCT	NOV	DEC	ANN	POR (YRS)	NO. DBS
CIG = GTR 1000 FT AND VSBY = GTR 3 MI	00 LST	31.0	26.0	31.0	28.5	30.0	30.0	31.0	31.0	30.0	31.0	30.0	31.0	360.5	2	500
	06 LST	29.7	24.1	29.5	28.5	30.0	30.0	30.0	31.0	30.0	31.0	30.0	29.0	352.8	2	501
	12 LST	30.3	26.5	30.5	29.0	31.0	30.0	30.0	31.0	30.0	31.0	29.0	31.0	359.3	2	501
	18 LST	29.7	25.5	31.0	28.5	30.0	30.0	31.0	31.0	30.0	31.0	30.0	31.0	358.7	2	501
CIG = GTR 2000 FT AND VSBY = GTR 3 MI W/SFC WND LES 10 KTS	00 LST	29.7	19.6	29.0	26.5	30.0	29.5	31.0	30.0	28.0	28.0	23.0	27.0	331.3	2	500
	06 LST	28.4	18.6	23.5	23.0	28.0	29.0	30.0	31.0	26.0	27.0	22.0	26.0	312.5	2	501
	12 LST	25.8	13.7	11.5	15.5	19.0	18.3	15.0	24.0	20.0	20.0	14.0	19.0	215.8	2	501
	18 LST	29.0	19.2	28.0	19.5	28.0	19.8	24.0	20.0	25.0	26.0	24.0	24.0	286.5	2	501
SFC WND = GTR 17 KTS AND NO PRECIP.	00 LST	0.0	0.5	0.0	0.0	0.0	0.5	0.0	0.0	0.0	1.1	0.0	0.0	2.1	2	494
	06 LST	0.0	0.5	0.0	0.0	0.0	0.0	0.0	1.0	0.0	2.0	0.0	0.0	3.5	2	500
	12 LST	0.0	3.1	2.0	3.1	0.0	2.0	4.0	1.0	2.0	0.0	4.1	4.0	25.3	2	493
	18 LST	0.0	1.0	0.0	0.5	0.0	0.0	0.0	0.0	0.0	0.0	0.0	0.0	1.5	2	492
SFC WND 4-10 KTS AND THP 33-89 DEG F AND NO PRECIP.	00 LST	7.9	8.3	12.5	13.7	6.2	6.1	13.0	9.0	10.3	12.8	15.0	12.4	127.2	2	494
	06 LST	6.4	9.3	10.7	17.0	13.0	9.7	7.0	2.0	3.0	7.0	11.0	15.0	111.1	2	500
	12 LST	17.1	12.4	15.5	15.0	19.0	17.8	6.0	11.0	6.0	17.5	15.5	15.0	167.8	2	493
	18 LST	13.5	13.7	19.0	21.2	27.0	22.7	23.0	23.0	24.0	19.0	14.5	17.5	238.1	2	492
SKY COVER LES 3/10 AND VSBY = GTR 3 MI	00 LST														0	0
	06 LST														0	0
	12 LST														0	0
	18 LST														0	0
CIG = GTR 2500 FT AND VSBY = GTR 3 MI	00 LST	29.0	23.6	29.0	27.5	30.0	30.0	31.0	31.0	30.0	30.0	28.0	31.0	350.1	2	500
	06 LST	27.7	20.6	26.5	24.5	28.0	29.5	30.0	31.0	30.0	29.0	28.0	29.0	333.8	2	501
	12 LST	26.5	23.1	28.5	26.0	29.0	29.5	30.0	31.0	30.0	31.0	28.0	28.0	340.6	2	501
	18 LST	29.7	22.6	27.5	27.0	30.0	30.0	31.0	31.0	30.0	31.0	28.0	28.0	345.8	2	501
CIG = GTR 6000 FT AND VSBY = GTR 3 MI	00 LST	23.7	17.2	21.0	20.5	27.0	29.0	30.0	31.0	28.0	28.0	22.0	21.0	298.4	2	500
	06 LST	18.7	15.2	19.5	19.0	27.0	28.0	30.0	30.0	29.0	26.0	18.0	24.0	284.4	2	501
	12 LST	17.4	11.3	13.5	16.0	27.0	22.9	28.0	27.0	27.0	19.0	16.0	19.0	244.1	2	501
	18 LST	21.9	20.1	21.5	22.0	28.0	24.9	31.0	30.0	30.0	25.0	18.0	20.0	292.4	2	501
CIG = GTR 10000 FT AND VSBY = GTR 3 MI	00 LST	22.4	17.2	18.5	18.5	27.0	28.5	30.0	31.0	28.0	27.0	21.0	21.0	290.1	2	500
	06 LST	17.4	11.8	17.0	16.0	26.0	26.4	29.0	30.0	28.0	23.0	18.0	23.0	265.6	2	501
	12 LST	16.8	9.8	11.5	15.5	25.0	21.3	28.0	27.0	27.0	18.0	15.0	13.0	227.9	2	501
	18 LST	20.0	18.6	20.0	19.0	26.0	23.4	31.0	30.0	28.0	23.0	17.0	18.0	274.0	2	501

BOU-SFER, ALGERIA

STA NO. 60484 (IN AREA NUMBER 01)

LATITUDE 3544N

LONGITUDE 00048W

ELEVATION(FT) 00187

PARAMETER DESCRIPTION	JAN	FEB	MAR	APR	MAY	JUN	JUL	AUG	SEP	OCT	NOV	DEC	ANN	POR (YRS)	NO. OBS
ABS MAX TMP (F)	81	82	93	95	95	100	110	105	99	99	90	79	110	30	-60490
MEAN MAX TMP (F)	60	62	65	69	73	77	82	84	80	74	67	62	71	25	-60490
MEAN MIN TMP (F)	48	50	52	55	60	65	70	72	68	61	55	49	59	25	-60490
ABS MIN TMP (F)	31	33	34	36	43	52	55	57	53	43	37	34	31	30	-60490
MEAN NO DYS TMP = OR GTR 90(F)	0.0	0.0	0.0	0.4	0.0	3.2	9.2	11.6	6.5	0.8	0.0	0.0	31.7	5	-60490
MEAN NO DYS TMP = OR LES 32(F)	3.3	1.6	0.6	0.2	0.0	0.0	0.0	0.0	0.0	0.0	0.0	1.2	6.9	5	-60490
MEAN NO DYS TMP = OR LES 0(F)	0.0	0.0	0.0	0.0	0.0	0.0	0.0	0.0	0.0	0.0	0.0	0.0	0.0	30	-29
MEAN DEN PT TMP (F)	48	49	51	54	56	60	66	67	65	60	55	50	57	27	-29
MEAN REL HUM (PCT)	82	80	78	76	72	72	74	72	75	78	81	82	77	30	-60490
MEAN PRESS ALT (FT)	1	58	108	157	199	141	195	147	117	108	87	42	105	0	-30
MEAN PRECIP (IN)	2.76	2.13	1.38	1.30	0.75	0.28	0.04	0.12	0.63	1.69	1.81	2.64	15.5	30	-60490
MEAN SNOW FALL (IN)	0.0	0.0	0.0	0.0	0.0	0.0	0.0	0.0	0.0	0.0	0.0	0.0	0.0	30	-29
MEAN NO DYS PRCP = OR GTR 0.1 IN	6.0	4.7	3.3	3.1	1.9	0.7	0.2	0.4	1.4	3.3	3.5	5.7	34.2	30	-29
MEAN NO DYS SNFL = OR GTR 1.5 IN	0.0	0.0	0.0	0.0	0.0	0.0	0.0	0.0	0.0	0.0	0.0	0.0	0.0	30	-29
MEAN NO DYS W/OCUR VSBY LES 1/2 MI	5.0	6.9	4.0	2.3	2.3	1.0	1.3	0.0	2.3	2.3	3.2	2.0	32.6	4	-60490
MEAN NO DYS TSTMS	0.3	1.0	1.0	1.0	1.0	1.0	0.3	1.0	2.0	1.0	1.0	1.0	11.6	23	-60490
P FREQ WND SPD = OR GTR 17 KTS	3.7	3.3	2.1	4.0	4.7	5.8	6.7	5.7	2.8	2.8	3.0	4.2	4.1	4	-60490
P FREQ WND SPD = OR GTR 28 KTS	0.1	0.1	0.3	0.0	0.0	0.0	0.0	0.0	0.0	0.1	0.0	0.1	0.1	4	-60490
P FREQ LES 5000 FT A/D LES 5 MI	30.8	27.7	20.6	21.4	15.3	14.2	8.5	13.1	11.3	13.3	16.3	28.4	18.4	4	-60490
P FREQ LES 1500 FT A/D LES 3 MI															
FOR 00-02 LST	15.1	15.0	6.1	6.3	9.4	7.4	7.2	7.9	4.5	4.3	5.9	6.2	7.9	4	-60490
03-05 LST	16.8	19.6	11.5	12.6	15.4	15.6	11.8	11.5	10.1	6.5	8.2	8.7	12.4	4	-60490
06-08 LST	19.7	24.7	13.0	17.1	6.8	8.5	4.3	4.7	5.2	6.1	6.5	8.8	10.5	4	-60490
09-11 LST	4.7	10.6	4.7	7.4	3.2	1.1	1.4	0.0	1.9	0.4	1.3	5.3	3.5	4	-60490
12-14 LST	2.6	2.6	1.3	3.1	2.8	1.8	0.5	0.5	0.8	1.0	1.2	3.8	1.8	8	-60490
15-17 LST	1.4	1.6	1.4	3.7	2.2	2.6	0.7	0.4	2.2	1.1	1.3	1.6	1.7	4	-60490
18-20 LST	3.2	0.4	2.2	4.1	2.2	2.2	0.0	0.7	1.1	0.7	1.3	1.6	1.6	4	-60490
21-23 LST	10.4	5.1	4.0	5.9	2.9	4.5	0.4	1.8	0.7	1.4	1.0	4.7	3.6	4	-60490
P FREQ LES 300 FT A/D LES 1 MI															
FOR 00-02 LST	9.3	8.3	1.4	1.9	2.2	0.0	0.7	0.7	0.4	1.8	4.2	2.8	2.8	4	-60490
03-05 LST	10.4	12.9	6.5	3.0	3.6	1.5	0.4	0.4	2.2	5.0	4.9	2.8	4.5	4	-60490
06-08 LST	11.1	17.3	4.7	3.3	0.7	0.0	0.4	0.0	3.0	2.5	4.9	1.3	4.1	4	-60490
09-11 LST	1.8	3.9	0.7	0.7	0.7	0.0	0.0	0.0	0.0	0.0	0.3	0.3	0.7	4	-60490
12-14 LST	0.5	0.0	0.0	0.3	0.5	0.3	0.0	0.0	0.0	0.5	0.7	0.0	0.2	8	-60490
15-17 LST	0.0	0.8	0.4	0.0	0.7	1.5	0.0	0.0	0.4	0.7	0.3	0.0	0.4	4	-60490
18-20 LST	0.4	0.0	0.0	0.0	1.1	0.0	0.0	0.0	0.0	0.0	0.0	0.6	0.2	4	-60490
21-23 LST	5.0	2.0	0.0	0.7	1.1	0.7	0.4	0.0	0.0	0.4	0.0	0.6	0.9	4	-60490

DOU-SFER, ALGERIA

MEAN NUMBER OF DAYS

PARAMETER DESCRIPTION		JAN	FEB	MAR	APR	MAY	JUN	JUL	AUG	SEP	OCT	NOV	DEC	ANN	POR (YRS)	NO. OBS
CIG = GTR 1000 FT AND VSBY = GTR 3 MI	00 LST	26.3	24.7	30.7	28.7	30.3	29.3	30.0	30.7	29.6	29.6	28.8	30.1	348.8	4	-60490
	06 LST	23.7	21.1	26.7	26.0	29.0	28.0	30.3	30.3	28.0	29.0	27.3	29.5	328.9	4	-60490
	12 LST	30.0	27.7	30.7	29.6	30.7	29.9	31.0	31.0	30.0	30.8	29.9	30.7	362.0	8	-60490
	18 LST	30.7	28.0	30.7	29.6	30.7	29.6	31.0	31.0	29.6	31.0	30.0	30.7	362.6	4	-60490
CIG = GTR 2000 FT AND VSBY = GTR 3 MI W/SFC WND LES 10 KTS	00 LST	22.3	23.4	26.0	25.3	25.0	25.7	26.3	25.0	26.0	26.0	25.3	25.0	301.3	4	-60490
	06 LST	20.0	18.8	23.3	20.0	24.3	21.7	23.7	23.3	25.3	26.0	24.1	23.5	274.0	4	-60490
	12 LST	17.2	15.1	17.2	8.6	7.0	3.9	3.4	5.9	10.1	18.2	18.0	18.2	142.8	8	-60490
	18 LST	26.0	23.7	18.3	15.0	17.6	14.0	8.0	11.7	15.0	21.6	25.6	25.8	222.3	4	-60490
SFC WND = GTR 17 KTS AND NO PRECIP.	00 LST	0.7	0.3	0.3	0.3	0.3	0.0	0.0	0.0	0.7	0.0	0.9	0.6	4.1	4	-60490
	06 LST	0.6	0.5	0.5	0.8	0.4	0.9	0.4	0.1	0.2	0.2	0.1	0.9	5.6	9	-60490
	12 LST	2.8	3.2	2.5	3.6	4.7	3.2	4.9	3.3	1.4	2.6	3.2	4.2	39.6	13	-60490
	18 LST	0.7	1.0	1.1	1.6	1.1	2.4	2.0	1.9	0.5	0.5	0.5	1.1	14.4	9	-60490
SFC WND 4-10 KTS AND THP 33-89 DEG F AND NO PRECIP.	00 LST	11.6	7.6	10.1	9.3	11.1	14.6	14.0	12.3	11.3	12.3	11.0	12.4	137.6	4	-60490
	06 LST	16.0	7.3	10.0	10.7	12.7	12.4	12.8	9.4	8.6	7.6	9.3	9.8	120.6	9	-60490
	12 LST	11.9	12.3	16.5	13.8	11.2	9.2	6.9	8.5	15.0	17.0	13.3	12.2	147.8	13	-60490
	18 LST	12.9	13.3	17.2	19.2	21.1	17.6	18.2	19.1	21.1	19.5	14.9	11.4	205.5	9	-60490
SKY COVER LES 3/10 AND VSBY = GTR 3 MI	00 LST														0	0
	06 LST	10.9	7.8	7.4	9.6	11.2	16.4	16.2	14.3	12.8	9.0	6.2	9.2	131.0	5	-60490
	12 LST	8.8	8.6	8.2	10.1	10.2	18.5	23.8	21.6	14.5	9.8	6.9	8.2	149.2	9	-60490
	18 LST	11.1	10.3	9.4	14.8	15.0	18.2	23.4	20.0	13.7	14.0	8.6	10.8	169.3	5	-60490
CIG = GTR 2500 FT AND VSBY = GTR 3 MI	00 LST	24.3	23.4	28.6	27.3	27.7	27.0	29.0	27.0	28.3	29.0	27.7	26.7	326.0	4	-60490
	06 LST	22.3	18.8	23.3	20.3	24.6	23.0	26.0	24.3	26.0	26.0	26.2	26.6	287.4	4	-60490
	12 LST	27.2	24.6	28.9	26.3	29.1	29.3	30.7	30.6	29.3	29.4	28.3	27.2	340.9	8	-60490
	18 LST	30.0	27.3	30.3	28.0	29.3	28.7	31.0	30.7	29.6	30.3	28.5	28.4	352.1	4	-60490
CIG = GTR 6000 FT AND VSBY = GTR 3 MI	00 LST	20.3	21.1	25.3	24.0	26.3	26.0	28.0	26.7	27.3	27.3	25.3	23.5	301.1	4	-60490
	06 LST	19.3	13.8	19.0	17.6	23.7	21.3	25.3	22.0	24.0	23.3	22.1	20.6	248.0	4	-60490
	12 LST	21.5	20.2	25.5	24.1	27.1	28.1	30.3	30.0	27.2	26.1	25.3	22.7	307.6	8	-60490
	18 LST	23.0	24.0	28.0	26.3	28.3	28.3	30.7	29.6	27.7	28.6	27.6	24.9	329.0	4	-60490
CIG = GTR 10000 FT AND VSBY = GTR 3 MI	00 LST	19.0	19.7	23.3	23.0	25.6	24.3	27.3	25.3	24.3	26.0	23.9	19.8	281.5	4	-60490
	06 LST	13.6	11.8	15.7	15.7	20.3	20.3	24.6	21.3	21.0	22.0	18.5	17.7	222.5	4	-60490
	12 LST	20.6	18.7	24.5	23.6	26.5	27.3	30.1	29.8	26.8	25.4	23.3	20.9	297.5	8	-60490
	18 LST	24.3	23.0	26.7	24.7	26.7	26.6	30.3	29.0	27.0	27.3	24.7	21.4	311.7	4	-60490

ORAN-LA SENIA, ALGERIA

STA NO. 60490/ (IN AREA NUMBER 01)

LATITUDE 3537N

LONGITUDE 00037W

ELEVATION(FT) 00295

PARAMETER DESCRIPTION	JAN	FEB	MAR	APR	MAY	JUN	JUL	AUG	SEP	OCT	NOV	DEC	ANN	PDR (YRS)	NO. OBS
ABS MAX TMP (F)	81	87	93	95	102	100	110	109	104	104	90	79	110	30	-328
MEAN MAX TMP (F)	60	62	65	69	73	77	82	84	80	74	67	62	71	25	-28
MEAN MIN TMP (F)	48	50	52	55	60	65	70	72	68	61	55	49	59	25	-28
ABS MIN TMP (F)	27	28	30	32	35	46	49	49	46	40	33	30	27	30	-528
MEAN NO DYS TMP = DR GTR 90(F)	0.0	0.0	0.0	0.4	0.0	3.2	9.2	11.6	6.5	0.8	0.0	0.0	31.7	5	1814
MEAN NO DYS TMP = DR LES 32(F)	3.3	1.6	0.6	0.2	0.0	0.0	0.0	0.0	0.0	0.0	0.0	1.2	6.9	5	1814
MEAN NO DYS TMP = DR LES 0(F)	0.0	0.0	0.0	0.0	0.0	0.0	0.0	0.0	0.0	0.0	0.0	0.0	0.0	30	-29
MEAN DEW PT TMP (F)	48	49	51	54	56	60	66	67	65	60	55	50	57	27	-29
MEAN REL HUM (PCT)	82	80	78	76	72	72	74	72	75	78	81	82	77	30	-32
MEAN PRESS ALT (FT)	107	164	215	264	267	250	245	256	226	216	194	148	213	0	-50
MEAN PRECIP (IN)	2.76	2.13	1.38	1.30	0.75	0.28	0.04	0.12	0.63	1.69	1.81	2.64	15.5	30	-32
MEAN SNOW FALL (IN)			0.0	0.0	0.0	0.0	0.0	0.0	0.0	0.0	0.0	0.0		30	-29
MEAN NO DYS PRCP = DR GTR 0.1 IN	6.0	4.7	3.3	3.1	1.9	0.7	0.2	0.4	1.4	3.3	3.3	9.7	34.2	30	-29
MEAN NO DYS SNFL = DR GTR 1.5 IN			0.0	0.0	0.0	0.0	0.0	0.0	0.0	0.0	0.0	0.0		30	-29
MEAN NO DYS W/OCUR VSOBY LES 1/2 MI	5.0	6.9	4.0	2.3	2.3	1.0	1.3	0.0	2.3	2.3	3.2	2.0	32.6	4	1121
MEAN NO DYS TSTMS	0.3	1.0	1.0	1.0	1.0	1.0	0.3	1.0	2.0	1.0	1.0	1.0	11.6	23	-24
P FREQ WND SPD = DR GTR 17 KTS	3.7	3.3	2.1	4.0	4.7	5.8	6.7	5.7	2.8	2.8	3.0	4.2	4.1	4	26866
P FREQ WND SPD = DR GTR 28 KTS	0.1	0.1	0.3	0.0	0.0	0.0	0.0	0.0	0.0	0.1	0.0	0.1	0.1	4	26866
P FREQ LES 5000 FT A/D LES 5 MI	30.8	27.7	20.6	21.4	15.3	14.2	8.5	13.1	11.3	13.3	16.3	28.4	18.4	4	26862
P FREQ LES 1900 FT A/D LES 3 MI															
FOR 00-02 LST	13.1	13.0	6.1	6.3	9.4	7.4	7.2	7.9	4.3	4.3	3.9	6.2	7.9	4	3339
03-05 LST	16.8	19.6	11.5	12.6	15.4	13.6	11.8	11.5	10.1	6.3	8.2	8.7	12.4	4	3361
06-08 LST	19.7	24.7	13.0	17.1	6.8	8.5	4.3	4.7	3.2	6.1	6.3	8.8	10.3	4	3339
09-11 LST	4.7	10.6	4.7	7.4	3.2	1.1	1.4	0.0	1.9	0.4	1.3	3.3	3.3	4	3361
12-14 LST	2.6	2.6	1.3	3.1	2.8	1.8	0.5	0.5	0.8	1.0	1.2	3.8	1.8	8	4723
15-17 LST	1.4	1.6	1.4	3.7	2.2	2.6	0.7	0.4	2.2	1.1	1.3	1.6	1.7	4	3362
18-20 LST	3.2	0.4	2.2	4.1	2.2	2.2	0.0	0.7	1.1	0.7	1.3	1.6	1.6	4	3365
21-23 LST	10.4	5.1	4.0	3.9	2.9	4.5	0.4	1.8	0.7	1.4	1.0	4.7	3.6	4	3337
P FREQ LES 300 FT A/D LES 1 MI															
FOR 00-02 LST	9.3	8.3	1.4	1.9	2.2	0.0	0.7	0.7	0.4	1.8	4.2	2.8	2.8	4	3339
03-05 LST	10.4	12.9	6.3	3.0	3.6	1.3	0.4	0.4	2.2	3.0	4.9	2.8	4.5	4	3361
06-08 LST	11.1	17.3	4.7	3.3	0.7	0.0	0.4	0.0	3.0	2.3	4.9	1.3	4.1	4	3339
09-11 LST	1.8	3.9	0.7	0.7	0.7	0.0	0.0	0.0	0.0	0.0	0.3	0.3	0.7	4	3361
12-14 LST	0.3	0.0	0.0	0.3	0.3	0.3	0.0	0.0	0.0	0.3	0.7	0.0	0.2	8	4723
15-17 LST	0.0	0.8	0.4	0.0	0.7	1.3	0.0	0.0	0.4	0.7	0.3	0.0	0.4	4	3362
18-20 LST	0.4	0.0	0.0	0.0	1.1	0.0	0.0	0.0	0.0	0.0	0.0	0.6	0.2	4	3365
21-23 LST	5.0	2.0	0.0	0.7	1.1	0.7	0.4	0.0	0.0	0.4	0.0	0.6	0.9	4	3337

ORAN-LA SENIA, ALGERIA

MEAN NUMBER OF DAYS

PARAMETER DESCRIPTION		JAN	FEB	MAR	APR	MAY	JUN	JUL	AUG	SEP	OCT	NOV	DEC	ANN	POR (YRS)	NO. OBS
CIG = GTR 1000 FT AND VSBY = GTR 3 MI	00 LST	26.3	24.7	30.7	28.7	30.3	29.3	30.0	30.7	29.6	29.6	28.8	30.1	348.8	4	1124
	06 LST	23.7	21.1	26.7	26.0	29.0	28.0	30.3	30.3	28.0	29.0	27.3	29.5	328.9	4	1122
	12 LST	30.0	27.7	30.7	29.6	30.7	29.9	31.0	31.0	30.0	30.8	29.9	30.7	362.0	8	2487
CIG = GTR 2000 FT AND VSBY = GTR 3 MI W/SFC WND LES 10 KTS	00 LST	22.3	23.4	26.0	25.3	25.0	25.7	26.3	25.0	26.0	26.0	25.3	25.0	301.3	4	1124
	06 LST	20.0	18.8	23.3	20.0	24.3	21.7	23.7	23.3	25.3	26.0	24.1	23.5	274.0	4	1122
	12 LST	17.2	15.1	17.2	8.6	7.0	3.9	3.4	5.9	10.1	18.2	18.0	18.2	142.8	8	2485
SFC WND = GTR 17 KTS AND NO PRECIP.	00 LST	26.0	23.7	18.3	15.0	17.6	14.0	8.0	11.7	15.0	21.6	25.6	25.8	222.3	4	1122
	06 LST	0.7	0.3	0.3	0.3	0.3	0.0	0.0	0.0	0.7	0.0	0.9	0.6	4.1	4	1111
	12 LST	0.6	0.5	0.5	0.8	0.4	0.9	0.4	0.1	0.2	0.2	0.1	0.9	5.6	9	2921
SFC WND 4-10 KTS AND TMP 33-89 DEG F AND NO PRECIP.	18 LST	2.8	3.2	2.5	3.6	4.7	3.2	4.9	3.3	1.4	2.6	3.2	4.2	39.6	13	4293
	00 LST	0.7	1.0	1.1	1.6	1.1	2.4	2.0	1.9	0.5	0.5	0.5	1.1	14.4	9	2933
	06 LST	11.6	7.6	10.1	9.3	11.1	14.6	14.0	12.3	11.3	12.3	11.0	12.4	137.6	4	1111
SKY COVER LES 3/10 AND VSBY = GTR 3 MI	12 LST	10.0	7.3	10.0	10.7	12.7	12.4	12.8	9.4	8.6	7.6	9.3	9.8	120.6	9	2920
	18 LST	11.9	12.3	16.3	13.8	11.2	9.2	6.9	8.8	15.0	17.0	13.3	12.2	147.8	13	4290
	00 LST	12.9	13.3	17.2	19.2	21.1	17.6	18.2	19.1	21.1	19.3	14.9	11.4	203.3	9	2931
CIG = GTR 2500 FT AND VSBY = GTR 3 MI	06 LST	0	0	0	0	0	0	0	0	0	0	0	0	0	0	0
	12 LST	10.9	7.8	7.4	9.6	11.2	16.4	16.2	14.8	12.8	9.0	6.2	9.2	131.0	3	1815
	18 LST	8.8	8.6	8.2	10.1	10.2	18.5	23.8	21.6	14.3	9.8	6.9	8.2	149.2	9	3184
CIG = GTR 6000 FT AND VSBY = GTR 3 MI	00 LST	11.1	10.3	9.4	14.8	15.0	18.2	23.4	20.0	13.7	14.0	8.6	10.8	169.3	3	1819
	06 LST	24.3	23.4	28.6	27.3	27.7	27.0	29.0	27.0	28.3	29.0	27.7	26.7	326.0	4	1124
	12 LST	22.3	18.8	23.3	20.3	24.6	23.0	26.0	24.3	26.0	26.0	26.2	26.6	287.4	4	1122
CIG = GTR 10000 FT AND VSBY = GTR 3 MI	18 LST	27.2	24.6	28.9	26.3	29.1	29.3	30.7	30.6	29.3	29.4	28.3	27.2	340.9	8	2487
	00 LST	30.0	27.3	30.3	28.0	29.3	28.7	31.0	30.7	29.6	30.3	28.5	28.4	352.1	4	1122
	06 LST	20.3	21.1	25.3	24.0	26.3	26.0	28.0	26.7	27.3	27.3	25.3	23.3	301.1	4	1124
CIG = GTR 10000 FT AND VSBY = GTR 3 MI	12 LST	19.3	13.8	19.0	17.6	23.7	21.3	23.3	22.0	24.0	23.3	22.1	20.6	248.0	4	1122
	18 LST	21.5	20.2	25.5	24.1	27.1	28.1	30.3	30.0	27.2	26.1	25.3	22.2	307.6	8	2487
	00 LST	25.0	24.0	24.0	26.3	28.3	28.3	30.7	29.6	27.7	28.6	27.6	24.9	329.0	4	1122
CIG = GTR 10000 FT AND VSBY = GTR 3 MI	06 LST	19.0	19.7	23.3	23.0	25.6	24.3	27.3	25.3	24.3	26.0	23.9	19.8	281.5	4	1124
	12 LST	13.6	11.8	15.7	15.7	20.3	20.3	24.6	21.3	21.0	22.0	18.3	17.7	222.3	4	1122
	18 LST	20.6	18.7	24.3	23.6	26.5	27.3	30.1	29.8	26.8	25.4	23.3	20.9	297.5	8	2487
	00 LST	24.3	23.0	26.7	24.7	26.7	26.6	30.3	29.0	27.0	27.3	24.7	21.4	311.7	4	1122

PAUL CAZELLES, ALGERIA

STA NO. 60497 (IN AREA NUMBER 01)

LATITUDE 3531N

LONGITUDE 00253E

ELEVATION(FT) 02132

PARAMETER DESCRIPTION	JAN	FEB	MAR	APR	MAY	JUN	JUL	AUG	SEP	OCT	NOV	DEC	ANN	PDR (YRS)	NO. OBS
ABS MAX TMP (F)	71	82	77	86	93	104	108	110	103	95	84	73	110	3	-9
MEAN MAX TMP (F)	55	60	65	69	79	90	98	99	88	73	63	54	74	3	-9
MEAN MIN TMP (F)	34	37	43	44	52	62	66	67	60	51	43	38	50	3	-9
ABS MIN TMP (F)	18	24	28	34	33	31	32	37	50	37	33	20	18	3	-9
MEAN NO DYS TMP = OR GTR 90(F)	0.0	0.0	0.0	0.0		15.3	26.1	31.0	12.7		0.0	0.0		3	-29
MEAN NO DYS TMP = OR LES 32(F)				0.0	0.0	0.0	0.0	0.0	0.0	0.0	0.0			3	-29
MEAN NO DYS TMP = OR LES 0(F)	0.0	0.0	0.0	0.0	0.0	0.0	0.0	0.0	0.0	0.0	0.0	0.0	0.0	3	-29
MEAN DEW PT TMP (F)	38	41	42	46	51	56	58	59	58	54	48	40	49	0	-30
MEAN REL HUM (PCT)	74	72	66	55	48	46	33	33	48	64	74	79	58	3	-9
MEAN PRESS ALT (FT)	1967	2024	2065	2114	2113	2085	2082	2091	2064	2059	2046	2003	2059	0	-30
MEAN PRECIP (IN)	0.59	1.00	1.26	1.04	0.63	1.22	0.03	0.19	1.43	0.77	0.62	0.76	9.5	3	-9
MEAN SNOW FALL (IN)				0.0	0.0	0.0	0.0	0.0	0.0	0.0	0.0			3	-29
MEAN NO DYS PRCP = OR GTR 0.1 IN	1.4	2.3	3.0	2.5	1.6	2.3	0.2	0.3	2.8	1.6	1.4	1.8	21.6	3	-29
MEAN NO DYS SNFL = OR GTR 1.5 IN				0.0	0.0	0.0	0.0	0.0	0.0	0.0	0.0			3	-29
MEAN NO DYS W/DCUR VSBY LES 1/2 MI														0	0
MEAN NO DYS TSTMS														0	0
P FREQ WND SPD = OR GTR 17 KTS														0	0
P FREQ WND SPD = OR GTR 28 KTS														0	0
P FREQ LES 3000 FT A/D LES 3 MI														0	0
P FREQ LES 1500 FT A/D LES 3 MI														0	0
PDR 00-02 LST														0	0
03-05 LST														0	0
06-08 LST														0	0
09-11 LST														0	0
12-14 LST														0	0
15-17 LST														0	0
18-20 LST														0	0
21-23 LST														0	0
P FREQ LES 300 FT A/D LES 1 MI														0	0
PDR 00-02 LST														0	0
03-05 LST														0	0
06-08 LST														0	0
09-11 LST														0	0
12-14 LST														0	0
15-17 LST														0	0
18-20 LST														0	0
21-23 LST														0	0

PAUL CAZELLES, ALGERIA

MEAN NUMBER OF DAYS

PARAMETER DESCRIPTION	JAN	FEB	MAR	APR	MAY	JUN	JUL	AUG	SEP	OCT	NOV	DEC	ANN	PDR (YRS)	NO. OBS
CIG = GTR 1000 FT AND														0	0
VSBY = GTR 3 MI														0	0
														0	0
														0	0
CIG =GTR 2000 FT AND VSBY =GTR														0	0
3 MI W/SFC WND LES 10 KTS														0	0
														0	0
														0	0
SFC WND = GTR 17 KTS AND														0	0
NO PRECIP.														0	0
														0	0
														0	0
SFC WND 4-10 KTS AND TMP 33-89														0	0
DEG F AND NO PRECIP.														0	0
														0	0
														0	0
SKY COVER LES 3/10 AND														0	0
VSBY = GTR 3 MI														0	0
														0	0
														0	0
CIG = GTR 2500 FT AND														0	0
VSBY = GTR 3 MI														0	0
														0	0
														0	0
CIG = GTR 6000 FT AND														0	0
VSBY = GTR 3 MI														0	0
														0	0
														0	0
CIG = GTR 10000 FT AND														0	0
VSBY = GTR 3 MI														0	0
														0	0
														0	0

DATA NOT AVAILABLE

LARTIGUE, ALGERIA

STA NO. 60503 (IN AREA NUMBER 01)

LATITUDE 3533N

LONGITUDE 00032W

ELEVATION(FT) 00371

PARAMETER DESCRIPTION	JAN	FEB	MAR	APR	MAY	JUN	JUL	AUG	SEP	OCT	NOV	DEC	ANN	PDR (YRS)	NO. OBS
ABS MAX TMP (F)	81	87	93	95	102	100	110	109	104	104	90	79	110	30	-60490
MEAN MAX TMP (F)	60	62	65	69	73	77	82	84	80	74	67	62	71	25	-60490
MEAN MIN TMP (F)	48	50	52	55	60	65	70	72	68	61	55	49	59	25	-60490
ABS MIN TMP (F)	27	28	30	32	35	46	49	49	46	40	33	30	27	30	-60490
MEAN NO DYS TMP = OR GTR 90(F)	0.0	0.0	0.0	0.4	0.0	3.2	9.2	11.6	6.5	0.8	0.0	0.0	31.7	5	-60490
MEAN NO DYS TMP = OR LES 32(F)	3.3	1.6	0.6	0.2	0.0	0.0	0.0	0.0	0.0	0.0	0.0	1.2	6.9	5	-60490
MEAN NO DYS TMP = OR LES 0(F)	0.0	0.0	0.0	0.0	0.0	0.0	0.0	0.0	0.0	0.0	0.0	0.0	0.0	30	-29
MEAN DEW PT TMP (F)	48	49	51	54	56	60	66	67	65	60	55	50	57	27	-29
MEAN REL HUM (PCT)	82	80	78	76	72	72	74	72	75	78	81	82	77	30	-60490
MEAN PRESS ALT (FT)	182	239	291	340	343	326	322	332	302	293	269	223	289	0	-30
MEAN PRECIP (IN)	2.76	2.13	1.38	1.30	0.75	0.28	0.04	0.12	0.63	1.69	1.81	2.64	15.5	30	-60490
MEAN SNOW FALL (IN)			0.0	0.0	0.0	0.0	0.0	0.0	0.0	0.0	0.0	0.0		30	-29
MEAN NO DYS PRCP = OR GTR 0.1 IN	6.0	4.7	3.3	3.1	1.9	0.7	0.2	0.4	1.4	3.3	3.5	5.7	34.2	30	-29
MEAN NO DYS SNPL = OR GTR 1.5 IN	0.0	0.0	0.0	0.0	0.0	0.0	0.0	0.0	0.0	0.0	0.0	0.0	0.0	30	-29
MEAN NO DYS W/OCUR VSBY LES 1/2 MI	5.0	6.9	4.0	2.3	2.3	1.0	1.3	0.0	2.3	2.3	3.2	2.0	32.6	4	-60490
MEAN NO DYS TSTMS	0.3	1.0	1.0	1.0	1.0	1.0	0.3	1.0	2.0	1.0	1.0	1.0	11.6	29	-60490
P FREQ WND SPD = OR GTR 17 KTS	3.7	3.3	2.1	4.0	4.7	5.8	6.7	5.7	2.8	2.8	3.0	4.2	4.1	4	-60490
P FREQ WND SPD = OR GTR 28 KTS	0.1	0.1	0.3	0.0	0.0	0.0	0.0	0.0	0.0	0.1	0.0	0.1	0.1	4	-60490
P FREQ LES 3000 FT A/D LES 5 MI	30.8	27.7	20.6	21.4	15.3	14.2	8.5	13.1	11.3	13.3	16.3	28.4	18.4	4	-60490
P FREQ LES 1500 FT A/D LES 3 MI															
FOR 00-02 LST	15.1	15.0	6.1	6.3	9.4	7.4	7.2	7.9	4.3	4.3	5.9	6.2	7.9	4	-60490
03-05 LST	16.8	19.6	11.5	12.6	15.4	15.6	11.8	11.3	10.1	6.3	8.2	8.7	12.4	4	-60490
06-08 LST	19.7	24.7	13.0	17.1	6.8	8.5	4.3	4.7	5.2	6.1	6.5	8.8	10.5	4	-60490
09-11 LST	4.7	10.6	4.7	7.4	3.2	1.1	1.4	0.0	1.9	0.4	1.3	5.3	3.5	4	-60490
12-14 LST	2.6	2.6	1.3	3.1	2.8	1.8	0.3	0.3	0.8	1.0	1.2	3.8	1.8	8	-60490
15-17 LST	1.4	1.6	1.4	3.7	2.2	2.6	0.7	0.4	2.2	1.1	1.3	1.6	1.7	4	-60490
18-20 LST	3.2	0.4	2.2	4.1	2.2	2.2	0.0	0.7	1.1	0.7	1.3	1.6	1.6	4	-60490
21-23 LST	10.4	5.1	4.0	5.9	2.9	4.5	0.4	1.8	0.7	1.4	1.0	4.7	3.6	4	-60490
P FREQ LES 300 FT A/D LES 1 MI															
FOR 00-02 LST	9.3	8.3	1.4	1.9	2.2	0.0	0.7	0.7	0.4	1.8	4.2	2.8	2.8	4	-60490
03-05 LST	10.4	12.9	6.3	3.0	3.6	1.5	0.4	0.4	2.2	3.0	4.9	2.8	4.5	4	-60490
06-08 LST	11.1	17.3	4.7	3.3	0.7	0.0	0.4	0.0	3.0	2.5	4.9	1.3	4.1	4	-60490
09-11 LST	1.8	3.9	0.7	0.7	0.7	0.0	0.0	0.0	0.0	0.0	0.3	0.3	0.7	4	-60490
12-14 LST	0.3	0.0	0.0	0.3	0.5	0.3	0.0	0.0	0.0	0.3	0.7	0.0	0.2	8	-60490
15-17 LST	0.0	0.8	0.4	0.0	0.7	1.3	0.0	0.0	0.4	0.7	0.3	0.0	0.4	4	-60490
18-20 LST	0.4	0.0	0.0	0.0	1.1	0.0	0.0	0.0	0.0	0.0	0.0	0.6	0.2	4	-60490
21-23 LST	5.0	2.0	0.0	0.7	1.1	0.7	0.4	0.0	0.0	0.4	0.0	0.6	0.9	4	-60490

LARTIQUE, ALGERIA

MEAN NUMBER OF DAYS

PARAMETER DESCRIPTION		JAN	FEB	MAR	APR	MAY	JUN	JUL	AUG	SEP	OCT	NOV	DEC	ANN	POR (YRS)	NO. OBS
CIG = GTR 1000 FT AND VSBY = GTR 3 MI	00 LST	26.3	24.7	30.7	28.7	30.3	29.3	30.0	30.7	29.6	29.6	28.8	30.1	348.8	4	-60490
	06 LST	23.7	21.1	26.7	26.0	29.0	28.0	30.3	30.3	28.0	29.0	27.3	29.5	328.9	4	-60490
	12 LST	30.0	27.7	30.7	29.6	30.7	29.9	31.0	31.0	30.0	30.8	29.9	30.7	362.0	8	-60490
	18 LST	30.7	28.0	30.7	29.6	30.7	29.6	31.0	31.0	29.6	31.0	30.0	30.7	362.6	4	-60490
CIG =GTR 2000 FT AND VSBY =GTR 3 MI W/SFC WND LES 10 KTS	00 LST	22.3	23.4	26.0	25.3	25.0	25.7	26.3	25.0	26.0	26.0	25.3	25.0	301.3	4	-60490
	06 LST	20.0	18.8	23.3	20.0	24.3	21.7	23.7	23.3	25.3	26.0	24.1	23.5	274.0	4	-60490
	12 LST	17.2	15.1	17.2	8.6	7.0	3.9	3.4	5.9	10.1	18.2	18.0	18.2	142.8	8	-60490
	18 LST	26.0	23.7	18.3	15.0	17.6	14.0	8.0	11.7	15.0	21.6	25.6	25.8	222.3	4	-60490
SPC WND = GTR 17 KTS AND NO PRECIP.	00 LST	0.7	0.3	0.3	0.3	0.3	0.0	0.0	0.0	0.7	0.0	0.9	0.6	4.1	4	-60490
	06 LST	0.6	0.5	0.5	0.8	0.4	0.9	0.4	0.1	0.2	0.2	0.1	0.9	5.6	9	-60490
	12 LST	2.8	3.2	2.5	3.6	4.7	3.2	4.9	3.3	1.4	2.6	3.2	4.2	39.6	13	-60490
	18 LST	0.7	1.0	1.1	1.6	1.1	2.4	2.0	1.9	0.5	0.5	0.5	1.1	14.4	9	-60490
SPC WND 4-10 KTS AND TMP 33-89 DEG F AND NO PRECIP.	00 LST	11.6	7.6	10.1	9.3	11.1	14.6	14.0	12.3	11.3	12.3	11.0	12.4	137.6	4	-60490
	06 LST	10.0	7.3	10.0	10.7	12.7	12.4	12.8	9.4	8.6	7.6	9.3	9.8	120.6	9	-60490
	12 LST	11.9	12.3	16.5	13.8	11.2	9.2	6.9	8.5	15.0	17.0	13.3	12.2	147.8	13	-60490
	18 LST	12.9	13.3	17.2	19.2	21.1	17.6	18.2	19.1	21.1	19.5	14.9	11.4	205.5	9	-60490
SKY COVER LES 3/10 AND VSBY = GTR 3 MI	00 LST														0	0
	06 LST	10.9	7.8	7.4	9.6	11.2	16.4	16.2	14.3	12.8	9.0	6.2	9.2	131.0	5	-60490
	12 LST	8.8	8.6	8.2	10.1	10.2	18.5	23.8	21.6	14.5	9.8	6.9	8.2	149.2	9	-60490
	18 LST	11.1	10.3	9.4	14.8	15.0	18.2	23.4	20.0	13.7	14.0	8.6	10.8	169.3	5	-60490
CIG = GTR 2500 FT AND VSBY = GTR 3 MI	00 LST	24.3	23.4	28.6	27.3	27.7	27.0	29.0	27.0	28.3	29.0	27.7	26.7	326.0	4	-60490
	06 LST	22.3	18.8	23.3	20.3	24.6	23.0	26.0	24.3	26.0	26.0	26.2	26.6	287.4	4	-60490
	12 LST	27.2	24.6	28.9	26.3	29.1	29.3	30.7	30.6	29.3	29.4	28.3	27.2	340.9	8	-60490
	18 LST	30.0	27.3	30.3	28.0	29.3	28.7	31.0	30.7	29.6	30.3	28.5	28.4	352.1	4	-60490
CIG = GTR 6000 FT AND VSBY = GTR 3 MI	00 LST	20.3	21.1	25.3	24.0	26.3	26.0	28.0	26.7	27.3	27.3	25.3	23.5	301.1	4	-60490
	06 LST	15.3	13.8	19.0	17.6	23.7	21.3	25.3	22.0	24.0	23.3	22.1	20.6	248.0	4	-60490
	12 LST	21.5	20.2	25.3	24.1	27.1	28.1	30.3	30.0	27.2	26.1	25.3	22.2	307.6	8	-60490
	18 LST	25.0	24.0	28.0	26.3	28.3	28.3	30.7	29.6	27.7	28.6	27.6	24.9	329.0	4	-60490
CIG = GTR 10000 FT AND VSBY = GTR 3 MI	00 LST	19.0	19.7	23.3	23.0	25.6	24.3	27.3	25.3	24.3	26.0	23.9	19.8	281.3	4	-60490
	06 LST	13.6	11.8	15.7	15.7	20.3	20.3	24.6	21.3	21.0	22.0	18.5	17.7	222.5	4	-60490
	12 LST	20.6	18.7	24.3	23.6	26.3	27.3	30.1	29.8	26.8	25.4	23.3	20.9	297.5	8	-60490
	18 LST	24.3	23.0	26.7	24.7	26.7	26.6	30.3	29.0	27.0	27.3	24.7	21.4	311.7	4	-60490

TLENCEN-ZENATA, ALGERIA

STA NO. 60531 (IN AREA NUMBER 01)

LATITUDE 3501N

LONGITUDE 00127W

ELEVATION(FT) 00853

PARAMETER DESCRIPTION	JAN	FEB	MAR	APR	MAY	JUN	JUL	AUG	SEP	OCT	NOV	DEC	ANN	POR (YRS)	NO. OBS
ABS MAX TMP (F)	70	81	81	88	94	113	104	100	95	91	81	70	113	26	-28
MEAN MAX TMP (F)	54	55	60	65	71	80	86	89	80	72	61	56	69	26	-28
MEAN MIN TMP (F)	42	44	46	50	54	61	67	69	64	57	50	44	54	26	-28
ABS MIN TMP (F)	21	25	30	35	41	46	56	57	48	39	38	28	21	26	-28
MEAN NO DYS TMP = OR GTR 90(F)	0.0	0.0	0.0	0.0			10.7	14.5			0.0	0.0		26	-29
MEAN NO DYS TMP = OR LES 32(F)			0.0	0.0	0.0	0.0	0.0	0.0	0.0	0.0	0.0			26	-29
MEAN NO DYS TMP = OR LES 0(F)	0.0	0.0	0.0	0.0	0.0	0.0	0.0	0.0	0.0	0.0	0.0	0.0	0.0	26	-29
MEAN DEW PT TMP (F)	43	47	47	51	54	59	61	63	63	56	49	47	53	0	-50
MEAN REL HUM (PCT)	71	65	63	65	61	57	52	55	59	67	73	68	63	9	-5
MEAN PRESS ALT (FT)	631	683	746	799	806	799	803	821	789	764	734	674	754	0	-50
MEAN PRECIP (IN)	2.80	2.80	2.80	2.40	1.90	0.60	0.10	0.10	0.60	1.60	2.80	3.00	21.5	26	-28
MEAN SNOW FALL (IN)			0.0	0.0	0.0	0.0	0.0	0.0	0.0	0.0	0.0			26	-29
MEAN NO DYS PRCP = OR GTR 0.1 IN	6.1	6.1	5.7	5.1	4.3	1.3	0.3	0.3	1.3	3.1	5.1	6.4	45.1	26	-29
MEAN NO DYS SNFL = OR GTR 1.5 IN			0.0	0.0	0.0	0.0	0.0	0.0	0.0	0.0	0.0			26	-29
MEAN NO DYS W/OCUR VSBY LES 1/2 MI														0	0
MEAN NO DYS TSTMS	0.3	0.3	0.3	1.0	2.0	1.0	1.0	1.0	2.0	1.0	0.3	0.3	10.5	0	-24
P FREQ WND SPD = OR GTR 17 KTS														0	0
P FREQ WND SPD = OR GTR 28 KTS														0	0
P FREQ LES 5000 FT A/O LES 5 MI														0	0
P FREQ LES 1500 FT A/O LES 3 MI														0	0
FOR 00-02 LST														0	0
03-05 LST														0	0
06-08 LST														0	0
09-11 LST														0	0
12-14 LST														0	0
15-17 LST														0	0
18-20 LST														0	0
21-23 LST														0	0
P FREQ LES 300 FT A/O LES 1 MI														0	0
FOR 00-02 LST														0	0
03-05 LST														0	0
06-08 LST														0	0
09-11 LST														0	0
12-14 LST														0	0
15-17 LST														0	0
18-20 LST														0	0
21-23 LST														0	0

151

TEMCEN-ZENATA, ALGERIA

MEAN NUMBER OF DAYS

PARAMETER DESCRIPTION		JAN	FEB	MAR	APR	MAY	JUN	JUL	AUG	SEP	OCT	NOV	DEC	ANN	PDR (YRS)	NO. OBS
CIG = GTR 1000 FT AND VSBY = GTR 3 MI	00 LST														0	0
	06 LST														0	0
	12 LST														0	0
	18 LST														0	0
CIG =GTR 2000 FT AND VSBY =GTR 3 MI W/SFC WND LES 10 KTS	00 LST														0	0
	06 LST														0	0
	12 LST														0	0
	18 LST														0	0
SPC WND = GTR 17 KTS AND NO PRECIP.	00 LST														0	0
	06 LST														0	0
	12 LST														0	0
	18 LST														0	0
SPC WND 4-10 KTS AND THP 33-89 DEG F AND NO PRECIP.	00 LST														0	0
	06 LST														0	0
	12 LST														0	0
	18 LST														0	0
SKY COVER LES 3/10 AND VSBY = GTR 3 MI	00 LST														0	0
	06 LST														0	0
	12 LST														0	0
	18 LST														0	0
CIG = GTR 2500 FT AND VSBY = GTR 3 MI	00 LST														0	0
	06 LST														0	0
	12 LST														0	0
	18 LST														0	0
CIG = GTR 4000 FT AND VSBY = GTR 3 MI	00 LST														0	0
	06 LST														0	0
	12 LST														0	0
	18 LST														0	0
CIG = GTR 10000 FT AND VSBY = GTR 3 MI	00 LST														0	0
	06 LST														0	0
	12 LST														0	0
	18 LST														0	0

DATA NOT AVAILABLE

AREA NO. 01

ALGERIA	COASTAL BOUNDARIES	3445N 00150W	3600N 0080E	LATITUDE 3600N								LONGITUDE 00930E			
PARAMETER DESCRIPTION		JAN	FEB	MAR	APR	MAY	JUN	JUL	AUG	SEP	OCT	NOV	DEC	ANN	
MEAN MAX TMP (F)		56	58	62	67	74	81	88	89	83	73	64	58	71	
MEAN MIN TMP (F)		42	43	46	50	55	62	67	68	64	57	49	44	54	
LARGEST MEAN PRECIP(IN)		6.70	4.30	2.90	3.35	1.90	1.22	0.20	0.40	1.43	3.31	4.30	5.90	35.9	
SMALLEST MEAN PRECIP(IN)		0.52	1.00	1.17	1.04	0.17	0.28	0.00	0.10	0.60	0.77	0.62	0.76	7.0	
		MEAN NUMBER OF DAYS													
CIG = GTR 1000 FT AND VSBY = GTR 3 MI	00 LST	29.1	24.9	30.1	27.9	30.1	29.2	30.3	30.7	29.3	30.6	29.5	30.7	352.4	
	06 LST	27.7	22.8	28.1	26.9	29.3	28.8	30.2	29.9	29.0	30.1	28.9	29.8	341.5	
	12 LST	29.8	26.6	30.5	29.3	30.8	30.0	30.8	31.0	30.0	30.7	29.4	29.9	358.8	
	18 LST	30.3	26.1	30.7	28.8	30.3	29.7	31.0	31.0	29.5	30.9	29.8	30.9	359.0	
CIG = GTR 2000 FT AND VSBY = GTR 3 MI W/SFC WND LES 10 KTS	00 LST	24.5	19.2	26.5	24.7	27.6	27.5	28.6	28.6	27.0	27.8	25.5	26.9	314.4	
	06 LST	23.1	16.7	23.2	22.0	26.0	25.9	27.4	27.0	26.4	27.0	24.5	26.1	295.3	
	12 LST	19.6	13.8	16.1	13.7	13.7	12.7	11.7	14.7	17.7	20.9	18.0	17.0	189.6	
	18 LST	26.4	19.9	22.6	19.7	24.1	20.6	21.3	19.3	22.0	26.6	26.1	26.2	275.0	
SPC WND = GTR 17 KTS AND NO PRECIP.	00 LST	0.5	0.6	0.3	0.3	0.2	0.2	0.0	0.0	0.3	0.4	0.3	0.5	3.6	
	06 LST	0.8	0.6	0.1	0.3	0.3	0.2	0.1	0.0	0.5	0.1	0.7	0.8	4.5	
	12 LST	2.4	2.8	1.9	2.4	2.1	2.4	3.2	2.1	1.3	1.2	3.0	3.7	28.5	
	18 LST	0.5	1.0	0.8	1.0	0.6	1.0	0.5	0.9	0.2	0.2	0.2	0.5	7.4	
SPC WND 4-10 KTS AND TMP 33-89 DEG F AND NO PRECIP.	00 LST	12.3	11.4	13.8	14.2	11.0	10.5	11.8	11.3	10.8	12.9	13.8	14.1	147.9	
	06 LST	12.2	13.1	14.9	15.0	15.3	10.1	10.7	9.5	9.4	11.3	14.1	13.1	148.7	
	12 LST	12.0	11.1	15.6	14.4	15.1	12.5	7.6	9.0	12.3	16.9	13.2	11.0	150.7	
	18 LST	13.9	14.9	18.2	18.7	21.4	16.7	20.7	20.3	21.2	15.9	12.9	13.2	208.2	
SKY COVER LES 3/10 AND VSBY = GTR 3 MI	00 LST	13.8													
	06 LST	15.2	7.8	7.4	9.6	11.2	16.4	16.2	14.3	12.8	9.0	6.2	9.2	135.3	
	12 LST	7.6	8.5	8.3	9.8	9.7	15.9	25.7	20.7	12.1	8.6	7.0	6.3	140.2	
	18 LST	9.5	10.3	9.4	14.8	15.0	18.2	23.4	20.0	13.7	14.0	8.6	10.8	167.7	
CIG = GTR 2500 FT AND VSBY = GTR 3 MI	00 LST	27.4	22.4	27.7	26.3	28.6	28.3	29.7	29.5	28.8	29.8	27.9	29.6	336.0	
	06 LST	26.3	19.6	24.7	23.5	26.7	27.0	28.2	27.9	28.2	28.2	27.7	28.7	316.7	
	12 LST	26.1	22.6	27.2	25.5	28.7	29.5	30.5	30.6	29.3	29.6	27.0	26.3	332.9	
	18 LST	29.3	23.6	27.5	26.7	29.4	28.9	30.9	30.9	28.6	30.4	28.3	29.1	343.6	
CIG = GTR 6000 FT AND VSBY = GTR 3 MI	00 LST	22.7	18.0	22.8	22.1	26.5	27.2	28.6	28.7	26.4	27.0	24.2	24.8	299.0	
	06 LST	18.1	13.6	19.9	19.3	25.5	25.2	26.8	26.1	25.8	24.1	21.5	22.2	268.1	
	12 LST	19.6	16.6	19.8	20.7	26.4	26.9	29.7	29.0	26.7	23.6	21.4	20.5	280.9	
	18 LST	23.0	19.9	23.4	23.7	27.6	26.0	30.1	29.6	25.9	26.0	23.1	24.6	302.9	
CIG = GTR 10000 FT AND VSBY = GTR 3 MI	00 LST	21.4	16.8	21.1	20.3	25.7	25.4	28.2	28.0	24.8	25.1	22.2	21.3	280.3	
	06 LST	16.4	11.9	16.9	15.9	23.6	23.0	26.1	25.5	23.7	20.8	18.9	18.5	241.2	
	12 LST	18.9	15.6	18.7	19.7	25.4	26.1	29.5	28.7	26.1	22.5	20.3	18.1	269.6	
	18 LST	21.4	17.6	21.7	21.0	25.5	24.3	29.8	28.9	23.6	23.2	21.2	22.4	280.6	

MAGOURA, ALGERIA

STA NO. 60504/ (IN AREA NUMBER 02)

LATITUDE 3414N

LONGITUDE 00137W

ELEVATION(FT) 03609

PARAMETER DESCRIPTION	JAN	FEB	MAR	APR	MAY	JUN	JUL	AUG	SEP	OCT	NOV	DEC	ANN	POR (YRS)	NO. OBS
ABS MAX TMP (F)														0	0
MEAN MAX TMP (F)														0	0
MEAN MIN TMP (F)														0	0
ABS MIN TMP (F)														0	0
MEAN NO DYS TMP = OR GTR 90(F)														0	0
MEAN NO DYS TMP = OR LES 32(F)														0	0
MEAN NO DYS TMP = OR LES 0(F)														0	0
MEAN DEW PT TMP (F)														0	0
MEAN REL HUM (PCT)														0	0
MEAN PRESS ALT (FT)	3389	3442	3505	3560	3572	3566	3572	3589	3553	3526	3493	3431	3517	0	-90
MEAN PRECIP (IN)														0	0
MEAN SNOW FALL (IN)														0	0
MEAN NO DYS PRCP = OR GTR 0.1 IN														0	0
MEAN NO DYS SNFL = OR GTR 1.5 IN														0	0
MEAN NO DYS W/OCUR VSBY LES 1/2 MI														0	0
MEAN NO DYS TSTMS														0	0
P FREQ WND SPD = OR GTR 17 KTS														0	0
P FREQ WND SPD = OR GTR 28 KTS														0	0
P FREQ LES 5000 FT A/D LES 5 MI														0	0
P FREQ LES 1500 FT A/D LES 3 MI														0	0
FOR 00-02 LST														0	0
03-05 LST														0	0
06-08 LST														0	0
09-11 LST														0	0
12-14 LST														0	0
15-17 LST														0	0
18-20 LST														0	0
21-23 LST														0	0
P FREQ LES 300 FT A/D LES 1 MI														0	0
FOR 00-02 LST														0	0
03-05 LST														0	0
06-08 LST														0	0
09-11 LST														0	0
12-14 LST														0	0
15-17 LST														0	0
18-20 LST														0	0
21-23 LST														0	0

MAGOURA, ALGERIA
MEAN NUMBER OF DAYS

PARAMETER DESCRIPTION	JAN	FEB	MAR	APR	MAY	JUN	JUL	AUG	SEP	OCT	NOV	DEC	ANN	POR (YRS)	NO. OBS
CIG = GTR 1000 FT AND VSBY = GTR 3 MI	00 LST													0	0
	06 LST													0	0
	12 LST													0	0
	18 LST													0	0
CIG =GTR 2000 FT AND VSBY =GTR 3 MI W/SFC WND LES 10 KTS	00 LST													0	0
	06 LST													0	0
	12 LST													0	0
	18 LST													0	0
SFC WND = GTR 17 KTS AND NO PRECIP.	00 LST													0	0
	06 LST													0	0
	12 LST													0	0
	18 LST													0	0
SFC WND 4-10 KTS AND TMP 33-89 DEG F AND NO PRECIP.	00 LST													0	0
	06 LST													0	0
	12 LST													0	0
	18 LST													0	0
SKY COVER LES 3/10 AND VSBY = GTR 3 MI	00 LST													0	0
	06 LST													0	0
	12 LST													0	0
	18 LST													0	0
CIG = GTR 2500 FT AND VSBY = GTR 3 MI	00 LST													0	0
	06 LST													0	0
	12 LST													0	0
	18 LST													0	0
CIG = GTR 6000 FT AND VSBY = GTR 3 MI	00 LST													0	0
	06 LST													0	0
	12 LST													0	0
	18 LST													0	0
CIG = GTR 10000 FT AND VSBY = GTR 3 MI	00 LST													0	0
	06 LST													0	0
	12 LST													0	0
	18 LST													0	0

DATA NOT AVAILABLE

LE KREIDER, ALGERIA

STA NO. 60340 (IN AREA NUMBER 02)

LATITUDE 3408N

LONGITUDE 00005E

ELEVATION(FT) 03369

PARAMETER DESCRIPTION	JAN	FEB	MAR	APR	MAY	JUN	JUL	AUG	SEP	OCT	NOV	DEC	ANN	POR (YRS)	NO. OBS
ABS MAX TMP (F)														0	0
MEAN MAX TMP (F)														0	0
MEAN MIN TMP (F)														0	0
ABS MIN TMP (F)														0	0
MEAN NO DYS TMP = OR GTR 90(F)														0	0
MEAN NO DYS TMP = OR LES 32(F)														0	0
MEAN NO DYS TMP = OR LES 0(F)														0	0
MEAN DEW PT TMP (F)														0	0
MEAN REL HUM (PCT)														0	0
MEAN PRESS ALT (FT)														0	0
MEAN PRECIP (IN)	0.39	0.67	0.87	0.94	0.87	0.91	0.12	0.28	0.83	0.67	1.02	0.83	8.2	24	-6
MEAN SNOW FALL (IN)														0	0
MEAN NO DYS PRCP = OR GTR 0.1 IN	1.4	1.6	2.2	2.3	2.2	1.1	0.4	0.7	1.7	1.4	2.1	1.9	19.0	24	-29
MEAN NO DYS SNFL = OR GTR 1.5 IN							0.0							0	-29
MEAN NO DYS W/OCUR VSBY LES 1/2 MI														0	0
MEAN NO DYS TSTNS														0	0
P FREQ WND SPD = OR GTR 17 KTS														0	0
P FREQ WND SPD = OR GTR 28 KTS														0	0
P FREQ LES 3000 FT A/D LES 3 MI														0	0
P FREQ LES 1900 FT A/D LES 3 MI														0	0
FOR 00-02 LST														0	0
03-05 LST														0	0
06-08 LST														0	0
09-11 LST														0	0
12-14 LST	2.4	6.4	1.7	3.8	1.4	0.0	0.0	0.0	2.0	2.9	1.9	7.0	2.5	4	633
15-17 LST														0	0
18-20 LST														0	0
21-23 LST														0	0
P FREQ LES 300 FT A/D LES 1 MI														0	0
FOR 00-02 LST														0	0
03-05 LST														0	0
06-08 LST														0	0
09-11 LST														0	0
12-14 LST	2.4	2.1	1.7	1.9	0.0	0.0	0.0	0.0	0.0	0.0	0.0	0.0	0.7	4	633
15-17 LST														0	0
18-20 LST														0	0
21-23 LST														0	0

LE KREIDER, ALGERIA

STA NO. 60540 (IN AREA NUMBER 02)

LATITUDE 3408N

LONGITUDE 00009E

ELEVATION(FT) 03969

PARAMETER DESCRIPTION	JAN	FEB	MAR	APR	MAY	JUN	JUL	AUG	SEP	OCT	NOV	DEC	ANN	PDR (YRS)	NO. OBS
ABS MAX TMP (F)														0	0
MEAN MAX TMP (F)														0	0
MEAN MIN TMP (F)														0	0
ABS MIN TMP (F)														0	0
MEAN NO DYS TMP = OR GTR 90(F)														0	0
MEAN NO DYS TMP = OR LES 32(F)														0	0
MEAN NO DYS TMP = OR LES 0(F)														0	0
MEAN DEW PT TMP (F)														0	0
MEAN REL HUM (PCT)														0	0
MEAN PRESS ALT (FT)														0	0
MEAN PRECIP (IN)	0.59	0.67	0.87	0.94	0.87	0.91	0.12	0.28	0.83	0.67	1.02	0.83	8.2	24	-6
MEAN SNOW FALL (IN)														0	0
MEAN NO DYS PRCP = OR GTR 0.1 IN	1.4	1.6	2.2	2.3	2.2	1.1	0.4	0.7	1.7	1.4	2.1	1.9	19.0	24	-29
MEAN NO DYS SNFL = OR GTR 1.5 IN							0.0							0	-29
MEAN NO DYS W/DCUR VSBY LES 1/2 MI														0	0
MEAN NO DYS TSTMS														0	0
P FREQ WND SPD = OR GTR 17 KTS														0	0
P FREQ WND SPD = OR GTR 28 KTS														0	0
P FREQ LES 3000 FT A/D LES 5 MI														0	0
P FREQ LES 1500 FT A/D LES 3 MI														0	0
FOR 00-02 LST														0	0
03-05 LST														0	0
06-08 LST														0	0
09-11 LST														0	0
12-14 LST	2.4	6.4	1.7	3.8	1.4	0.0	0.0	0.0	2.0	2.9	1.9	7.0	2.5	4	633
15-17 LST														0	0
18-20 LST														0	0
21-23 LST														0	0
P FREQ LES 300 FT A/D LES 1 MI														0	0
FOR 00-02 LST														0	0
03-05 LST														0	0
06-08 LST														0	0
09-11 LST														0	0
12-14 LST	2.4	2.1	1.7	1.9	0.0	0.0	0.0	0.0	0.0	0.0	0.0	0.0	0.7	4	633
15-17 LST														0	0
18-20 LST														0	0
21-23 LST														0	0

LE KREIDER, ALGERIA

MEAN NUMBER OF DAYS

PARAMETER DESCRIPTION		JAN	FEB	MAR	APR	MAY	JUN	JUL	AUG	SEP	OCT	NOV	DEC	ANN	PDR (YRS)	NO. OBS
CIG = GTR 1000 FT AND VSBY = GTR 3 MI	00 LST														0	0
	06 LST														0	0
	12 LST	30.2	26.8	30.5	28.9	31.0	28.9	31.0	31.0	30.0	31.0	30.0	30.4	359.7	4	633
	18 LST														0	0
CIG = GTR 2000 FT AND VSBY = GTR 3 MI W/SPC WND LES 10 KTS	00 LST														0	0
	06 LST														0	0
	12 LST	10.6	9.7	18.2	15.0	16.2	16.1	17.4	18.3	17.5	19.7	12.7	9.8	181.2	4	623
	18 LST														0	0
SPC WND = GTR 17 KTS AND NO PRECIP.	00 LST														0	0
	06 LST														0	0
	12 LST	6.6	8.3	6.8	7.9	4.3	8.0	8.0	7.8	4.2	4.6	6.3	10.0	82.8	4	639
	18 LST														0	0
SPC WND 4-10 KTS AND TMP 33-89 DEG F AND NO PRECIP.	00 LST														0	0
	06 LST														0	0
	12 LST	10.3	10.8	10.3	9.4	8.8	4.4	6.4	5.6	12.5	16.4	11.2	11.3	117.4	4	620
	18 LST														0	0
SKY COVER LES 3/10 AND VSBY = GTR 3 MI	00 LST														0	0
	06 LST														0	0
	12 LST	11.8	12.5	10.1	11.1	10.5	14.2	24.3	17.9	12.0	15.5	10.4	8.2	158.5	4	643
	18 LST														0	0
CIG = GTR 2500 FT AND VSBY = GTR 3 MI	00 LST														0	0
	06 LST														0	0
	12 LST	24.9	24.4	29.4	25.5	28.4	28.9	31.0	30.4	28.8	26.4	27.7	27.2	333.0	4	633
	18 LST														0	0
CIG = GTR 6000 FT AND VSBY = GTR 3 MI	00 LST														0	0
	06 LST														0	0
	12 LST	19.7	20.2	24.7	22.1	22.7	28.9	30.5	29.9	26.9	21.9	24.2	20.1	291.8	4	633
	18 LST														0	0
CIG = GTR 10000 FT AND VSBY = GTR 3 MI	00 LST														0	0
	06 LST														0	0
	12 LST	19.7	20.2	24.7	22.1	22.7	28.9	30.5	29.9	26.9	21.9	24.2	20.1	291.8	4	633
	18 LST														0	0

AFLU, ALGERIA

STA NO. 60543/ (IN AREA NUMBER 02)

LATITUDE 3407N

LONGITUDE 00207E

ELEVATION(FT) 04947

PARAMETER DESCRIPTION	JAN	FEB	MAR	APR	MAY	JUN	JUL	AUG	SEP	OCT	NOV	DEC	ANN	PDR (YRS)	NO. OBS
ABS MAX TMP (F)	66	62	77	81	88	96	102	103	94	87	75	66	103	20	-4
MEAN MAX TMP (F)	47	47	58	63	74	83	91	91	80	68	56	48	67	20	-4
MEAN MIN TMP (F)	32	30	36	40	46	55	59	60	53	46	38	33	44	20	-4
ABS MIN TMP (F)	19	18	24	28	33	40	47	48	39	30	27	19	18	20	-4
MEAN NO DYS TMP = OR GTR 90(F)	0.0	0.0	0.0	0.0	0.0	6.7	17.2	17.2		0.0	0.0	0.0		20	-29
MEAN NO DYS TMP = OR LES 32(F)					0.0	0.0	0.0	0.0	0.0	0.0				20	-29
MEAN NO DYS TMP = OR LES 0(F)	0.0	0.0	0.0	0.0	0.0	0.0	0.0	0.0	0.0	0.0	0.0	0.0	0.0	20	-29
MEAN DEW PT TMP (F)	31	27	31	31	37	47	48	44	45	41	36	32	38	5	-7
MEAN REL HUM (PCT)	73	67	62	56	47	46	37	37	58	70	74	56	57	5	-7
MEAN PRESS ALT (FT)	4329	4383	4445	4500	4512	4506	4512	4528	4492	4466	4481	4370	4456	0	-90
MEAN PRECIP (IN)	1.22	1.30	1.50	1.26	1.10	1.10	0.35	0.39	0.95	1.77	1.18	1.30	13.4	25	-4
MEAN SNOW FALL (IN)					0.0	0.0	0.0	0.0	0.0	0.0				20	-29
MEAN NO DYS PRCP = OR GTR 0.1 IN	2.8	2.9	3.5	3.0	2.7	2.3	0.8	0.9	2.0	3.4	2.4	2.9	29.6	25	-29
MEAN NO DYS SNFL = OR GTR 1.5 IN					0.0	0.0	0.0	0.0	0.0	0.0				20	-29
MEAN NO DYS W/DCUR VSBY LES 1/2 MI														0	0
MEAN NO DYS TSTMS														0	0
P FREQ WND SPD = OR GTR 17 KTS														0	0
P FREQ WND SPD = OR GTR 28 KTS														0	0
P FREQ LES 5000 FT A/D LES 5 MI														0	0
P FREQ LES 1500 FT A/D LES 3 MI														0	0
FOR 00-02 LST														0	0
03-05 LST														0	0
06-08 LST														0	0
09-11 LST														0	0
12-14 LST														0	0
15-17 LST														0	0
18-20 LST														0	0
21-23 LST														0	0
P FREQ LES 300 FT A/D LES 1 MI														0	0
FOR 00-02 LST														0	0
03-05 LST														0	0
06-08 LST														0	0
09-11 LST														0	0
12-14 LST														0	0
15-17 LST														0	0
18-20 LST														0	0
21-23 LST														0	0

AFLOU, ALGERIA
MEAN NUMBER OF DAYS

PARAMETER DESCRIPTION		JAN	FEB	MAR	APR	MAY	JUN	JUL	AUG	SEP	OCT	NOV	DEC	ANN	PDR (YRS)	NO. OBS
CIG = GTR 1000 FT AND VSBY = GTR 3 MI	00 LST														0	0
	06 LST														0	0
	12 LST														0	0
	18 LST														0	0
CIG =GTR 2000 FT AND VSBY =GTR 3 MI W/SFC WND LES 10 KTS	00 LST														0	0
	06 LST														0	0
	12 LST														0	0
	18 LST														0	0
SFC WND = GTR 17 KTS AND NO PRECIP.	00 LST														0	0
	06 LST														0	0
	12 LST														0	0
	18 LST														0	0
SFC WND 4-10 KTS AND TMP 33-89 DEG F AND NO PRECIP.	00 LST														0	0
	06 LST														0	0
	12 LST														0	0
	18 LST														0	0
SKY COVER LES 3/10 AND VSBY = GTR 3 MI	00 LST														0	0
	06 LST														0	0
	12 LST														0	0
	18 LST														0	0
CIG = GTR 2500 FT AND VSBY = GTR 3 MI	00 LST														0	0
	06 LST														0	0
	12 LST														0	0
	18 LST														0	0
CIG = GTR 6000 FT AND VSBY = GTR 3 MI	00 LST														0	0
	06 LST														0	0
	12 LST														0	0
	18 LST														0	0
CIG = GTR 10000 FT AND VSBY = GTR 3 MI	00 LST														0	0
	06 LST														0	0
	12 LST														0	0
	18 LST														0	0

DATA NOT AVAILABLE

AREA NO. 02

ALGERIA

ATLAS MOUNTAINS
 BOUNDARIES 3445N 00150W 3600N 00800E 3220N 00110W 3500N 00500E 3500N 00500E 3425N 00755E

LATITUDE 3430N LONGITUDE 00230E

PARAMETER DESCRIPTION	JAN	FEB	MAR	APR	MAY	JUN	JUL	AUG	SEP	OCT	NOV	DEC	ANN
MEAN MAX TMP (F)	47	47	58	63	74	83	91	91	80	68	56	48	67
MEAN MIN TMP (F)	32	30	36	40	46	55	59	60	53	46	38	33	44
LARGEST MEAN PRECIP(IN)	1.22	1.30	1.50	1.26	1.10	1.10	0.39	0.39	0.95	1.77	1.18	1.30	13.4
SMALLEST MEAN PRECIP(IN)	0.59	0.67	0.87	0.94	0.87	0.51	0.12	0.28	0.83	0.67	1.02	0.83	8.2
MEAN NUMBER OF DAYS													
CIG = GTR 1000 FT AND VSBY = GTR 3 MI	00 LST												
	06 LST												
	12 LST	30.2	26.8	30.5	28.9	31.0	28.9	31.0	31.0	30.0	31.0	30.0	30.4
	18 LST												359.7
CIG = GTR 2000 FT AND VSBY = GTR 3 MI W/SFC WND LES 10 KTS	00 LST												
	06 LST												
	12 LST	10.6	9.7	18.2	15.0	16.2	16.1	17.4	18.3	17.5	19.7	12.7	9.8
	18 LST												181.2
SFC WND = GTR 17 KTS AND NO PRECIP.	00 LST												
	06 LST												
	12 LST	6.6	8.3	6.8	7.9	4.3	8.0	8.0	7.8	4.2	4.6	6.3	10.0
	18 LST												82.8
SFC WND 4-10 KTS AND TMP 33-89 DEG F AND NO PRECIP.	00 LST												
	06 LST												
	12 LST	10.3	10.8	10.3	9.4	8.8	4.4	6.4	5.6	12.9	16.4	11.2	11.3
	18 LST												117.4
SKY COVER LES 3/10 AND VSBY = GTR 3 MI	00 LST												
	06 LST												
	12 LST	11.8	12.5	10.1	11.1	10.5	14.2	24.3	17.9	12.0	15.9	10.4	8.2
	18 LST												158.5
CIG = GTR 2500 FT AND VSBY = GTR 3 MI	00 LST												
	06 LST												
	12 LST	24.9	24.4	29.4	25.5	28.4	28.9	31.0	30.4	28.8	26.4	27.7	27.2
	18 LST												333.0
CIG = GTR 6000 FT AND VSBY = GTR 3 MI	00 LST												
	06 LST												
	12 LST	19.7	20.2	24.7	22.1	22.7	28.9	30.5	29.9	26.9	21.9	24.2	20.1
	18 LST												291.8
CIG = GTR 10000 FT AND VSBY = GTR 3 MI	00 LST												
	06 LST												
	12 LST	19.7	20.2	24.7	22.1	22.7	28.9	30.5	29.9	26.9	21.9	24.2	20.1
	18 LST												291.8

BISKRA, ALGERIA

STA NO. 60525 (IN AREA NUMBER 03)

LATITUDE 3448N

LONGITUDE 00544E

ELEVATION(FT) 00205

PARAMETER DESCRIPTION	JAN	FEB	MAR	APR	MAY	JUN	JUL	AUG	SEP	OCT	NOV	DEC	ANN	POR (YRS)	NO. OBS
ABS MAX TMP (F)	75	82	88	100	104	115	117	121	110	101	85	80	121	26	-28
MEAN MAX TMP (F)	61	65	71	79	87	97	107	105	94	82	70	62	82	26	-28
MEAN MIN TMP (F)	44	46	52	58	65	75	80	79	73	63	53	45	61	26	-28
ABS MIN TMP (F)	30	32	34	35	47	62	68	54	52	34	36	30	30	26	-528
MEAN NO DYS TMP = DR GTR 90(F)	0.0	0.0	0.0	1.7	8.5	25.7	30.8	30.8	23.4	4.8	0.0	0.0	125.7	5	1554
MEAN NO DYS TMP = DR LES 32(F)	0.0	0.0	0.0	0.0	0.0	0.0	0.0	0.0	0.0	0.0	0.0	0.0	0.0	5	1985
MEAN NO DYS TMP = DR LES 0(F)	0.0	0.0	0.0	0.0	0.0	0.0	0.0	0.0	0.0	0.0	0.0	0.0	0.0	26	-29
MEAN DEW PT TMP (F)	34	41	44	41	46	47	49	51	52	45	42	36	44	0	-50
MEAN REL HUM (PCT)	60	52	46	42	40	33	30	33	41	53	59	63	46	30	-32
MEAN PRESS ALT (FT)	99	155	208	260	270	254	254	261	229	215	186	137	211	0	-50
MEAN PRECIP (IN)	0.51	0.43	0.75	0.59	0.35	0.16	0.04	0.24	0.67	0.71	0.75	0.63	5.8	30	-32
MEAN SNOW FALL (IN)	0.0	0.0	0.0	0.0	0.0	0.0	0.0	0.0	0.0	0.0	0.0	0.0	0.0	26	-29
MEAN NO DYS PRCP = DR GTR 0.1 IN	1.2	1.1	1.9	1.5	0.9	0.4	0.2	0.6	1.4	1.5	1.6	1.5	13.8	30	-29
MEAN NO DYS SNFL = DR GTR 1.5 IN	0.0	0.0	0.0	0.0	0.0	0.0	0.0	0.0	0.0	0.0	0.0	0.0	0.0	26	-29
MEAN NO DYS W/DCUR VSBY LES 1/2 MI														0	0
MEAN NO DYS TSTMS	0.0	0.3	1.0	1.0	1.0	1.0	1.0	1.0	2.0	1.0	0.3	0.3	9.9	23	-24
P FREQ WND SPD = DR GTR 17 KTS														0	0
P FREQ WND SPD = DR GTR 28 KTS	1.1	1.0	1.2	1.5	1.3	1.5	0.6	0.3	0.2	0.3	0.3	0.7	0.8	7	-9
P FREQ LES 9000 FT A/O LES 5 MI														0	0
P FREQ LES 1500 FT A/O LES 3 MI														0	0
FOR 00-02 LST														0	0
03-05 LST														0	0
06-08 LST														0	0
09-11 LST														0	0
12-14 LST	0.0	1.4	2.1	1.8	0.9	0.0	0.0	0.0	0.0	0.0	1.0	0.8	0.7	4	1233
15-17 LST														0	0
18-20 LST														0	0
21-23 LST														0	0
P FREQ LES 300 FT A/O LES 1 MI														0	0
FOR 00-02 LST														0	0
03-05 LST														0	0
06-08 LST														0	0
09-11 LST														0	0
12-14 LST	0.0	0.0	1.0	1.8	0.9	0.0	0.0	0.0	0.0	0.0	1.0	0.8	0.5	4	1233
15-17 LST														0	0
18-20 LST														0	0
21-23 LST														0	0

BISKRA, ALGERIA

MEAN NUMBER OF DAYS

PARAMETER DESCRIPTION		JAN	FEB	MAR	APR	MAY	JUN	JUL	AUG	SEP	OCT	NOV	DEC	ANN	PDR (YRS)	NO. OBS
CIG = GTR 1000 FT AND VSBY = GTR 3 MI	00 LST														0	0
	06 LST														0	0
	12 LST	30.4	28.0	28.7	27.8	29.0	28.1	30.4	30.1	29.4	30.5	29.7	30.2	352.3	4	1233
	18 LST														0	0
CIG = GTR 2000 FT AND VSBY = GTR 3 MI W/SFC WND LES 10 KTS	00 LST														0	0
	06 LST														0	0
	12 LST	19.9	13.8	17.0	17.1	17.7	17.6	25.4	24.3	20.7	21.5	17.9	15.7	228.6	4	1229
	18 LST														0	0
SFC WND = GTR 17 KTS AND NO PRECIP.	00 LST														0	0
	06 LST	1.4	1.1	0.2	2.0	1.4	1.5	0.4	0.8	1.1	0.8	1.1	0.7	12.9	9	1982
	12 LST	1.7	3.5	2.9	3.0	3.3	1.7	0.5	0.8	1.4	1.4	1.8	3.8	29.8	9	2623
	18 LST	0.0	1.2	0.8	0.8	1.6	0.9	0.7	0.5	1.2	0.6	0.9	0.2	9.4	5	1467
SFC WND 4-10 KTS AND TMP 33-89 DEG F AND NO PRECIP.	00 LST														0	0
	06 LST	9.3	8.7	12.1	9.0	12.2	10.9	8.6	5.6	7.9	6.6	8.3	11.9	111.1	5	1981
	12 LST	10.1	8.4	11.0	12.5	10.4	2.7	0.5	1.1	3.8	9.9	10.3	9.5	90.2	9	2614
	18 LST	9.6	7.8	11.9	9.9	11.3	3.7	0.0	0.0	3.2	7.7	6.7	7.1	78.9	5	1466
SKY COVER LES 3/10 AND VSBY = GTR 3 MI	00 LST														0	0
	06 LST	17.3	14.4	14.3	16.0	14.5	19.1	25.9	26.0	18.4	15.7	14.9	14.7	211.2	5	1982
	12 LST	17.7	14.5	14.3	14.1	13.7	19.1	26.8	24.3	15.3	13.9	14.5	15.9	204.1	9	2624
	18 LST	17.2	16.5	13.2	12.7	12.2	15.5	23.3	20.6	14.6	12.0	15.3	18.6	191.7	5	1465
CIG = GTR 2500 FT AND VSBY = GTR 3 MI	00 LST														0	0
	06 LST														0	0
	12 LST	29.9	27.2	27.8	27.8	28.7	28.1	30.4	30.1	29.4	30.2	29.7	29.2	348.5	4	1233
	18 LST														0	0
CIG = GTR 6000 FT AND VSBY = GTR 3 MI	00 LST														0	0
	06 LST														0	0
	12 LST	28.2	26.4	26.5	26.0	27.3	28.1	30.4	29.9	29.2	27.8	27.6	27.7	335.1	4	1233
	18 LST														0	0
CIG = GTR 10000 FT AND VSBY = GTR 3 MI	00 LST														0	0
	06 LST														0	0
	12 LST	28.2	26.4	25.9	26.0	27.3	28.1	30.4	29.9	29.2	27.3	27.6	27.7	334.0	4	1233
	18 LST														0	0

LAGHOAT EL MAKR, ALGERIA

STA NO. 60545 (IN AREA NUMBER 03)

LATITUDE 3346N

LONGITUDE 00256E

ELEVATION(FT) 02910

PARAMETER DESCRIPTION	JAN	FEB	MAR	APR	MAY	JUN	JUL	AUG	SEP	OCT	NOV	DEC	ANN	POR (YRS)	NO.
ABS MAX TMP (F)	86	86	88	103	103	115	120	113	107	102	88	82	120	36	-34
MEAN MAX TMP (F)	57	63	69	76	84	95	102	101	91	78	66	59	78	17	-34
MEAN MIN TMP (F)	34	37	42	47	54	63	69	68	61	52	42	36	50	17	-34
ABS MIN TMP (F)	16	20	25	28	32	46	55	52	45	30	24	19	16	36	-34
MEAN NO DYS TMP = OR GTR 90(F)	0.0	0.0	0.0	0.4	2.6	18.9	29.9	29.5	15.5	1.2	0.0	0.0	98.0	5	1698
MEAN NO DYS TMP = OR LES 32(F)	5.0	3.8	0.2	0.0	0.0	0.0	0.0	0.0	0.0	0.0	0.0	3.6	12.6	5	1788
MEAN NO DYS TMP = OR LES 0(F)	0.0	0.0	0.0	0.0	0.0	0.0	0.0	0.0	0.0	0.0	0.0	0.0	0.0	36	-29
MEAN DEW PT TMP (F)	37	36	38	42	48	61	61	62	58	50	44	38	48	0	-50
MEAN REL HUM (PCT)	65	57	53	48	44	38	34	34	46	57	63	67	51	30	-32
MEAN PRESS ALT (FT)	2302	2357	2421	2476	2495	2491	2497	2508	2469	2441	2400	2340	2433	0	-30
MEAN PRECIP (IN)	0.47	0.43	0.59	0.63	0.55	0.43	0.20	0.32	0.95	0.87	0.47	0.75	6.7	30	-32
MEAN SNOW FALL (IN)					0.0	0.0	0.0	0.0	0.0	0.0				36	-29
MEAN NO DYS PRCP = OR GTR 0.1 IN	1.1	1.1	1.5	1.6	1.4	1.0	0.5	0.8	2.0	1.8	1.1	1.7	15.6	30	-29
MEAN NO DYS SNFL = OR GTR 1.5 IN					0.0	0.0	0.0	0.0	0.0	0.0				36	-29
MEAN NO DYS W/DCUR VSBY LES 1/2 MI														0	0
MEAN NO DYS TSTMS	0.3	0.0	0.3	0.3	1.0	1.0	1.0	1.0	2.0	1.0	0.3	0.0	8.2	23	-24
P FREQ WND SPD = OR GTR 17 KTS														0	0
P FREQ WND SPD = OR GTR 28 KTS														0	0
P FREQ LES 5000 FT A/O LES 5 MI														0	0
P FREQ LES 1900 FT A/O LES 3 MI														0	0
FOR 00-02 LST														0	0
03-05 LST														0	0
06-08 LST														0	0
09-11 LST														0	0
12-14 LST	3.8	1.3	1.1	4.5	0.9	0.0	0.0	0.0	0.9	2.6	2.3	3.9	1.8	4	1222
15-17 LST														0	0
18-20 LST														0	0
21-23 LST														0	0
P FREQ LES 300 FT A/O LES 1 MI														0	0
FOR 00-02 LST														0	0
03-05 LST														0	0
06-08 LST														0	0
09-11 LST														0	0
12-14 LST	2.5	0.0	0.0	1.8	0.0	0.0	0.0	0.0	0.0	0.0	0.0	0.0	0.4	4	1222
15-17 LST														0	0
18-20 LST														0	0
21-23 LST														0	0

LAGHOVAT EL BARR, ALGERIA
MEAN NUMBER OF DAYS

PARAMETER DESCRIPTION		JAN	FEB	MAR	APR	MAY	JUN	JUL	AUG	SEP	OCT	NOV	DEC	ANN	PDR (YRS)	NO. OBS
CIG = GTR 1000 FT AND VSBY = GTR 3 MI	00 LST														0	0
	06 LST														0	0
	12 LST	29.0	26.9	30.7	27.0	29.3	28.1	31.0	29.6	29.2	30.4	30.0	29.2	351.2	4	1222
	18 LST														0	0
CIG = GTR 2000 FT AND VSBY = GTR 3 MI W/SFC WND LES 10 KTS	00 LST														0	0
	06 LST														0	0
	12 LST	16.1	14.9	18.5	17.0	19.3	21.5	23.5	23.2	24.0	22.2	20.7	19.1	240.0	4	1221
	18 LST														0	0
SFC WND = GTR 17 KTS AND NO PRECIP.	00 LST														0	0
	06 LST	0.4	0.6	1.0	0.2	0.8	0.0	0.8	0.4	0.2	0.2	0.0	0.2	4.8	9	1781
	12 LST	2.2	2.5	1.9	1.2	1.7	0.5	1.0	0.5	0.8	0.4	1.0	2.1	15.8	9	2774
	18 LST	0.4	0.6	1.3	1.3	2.6	1.1	1.9	1.3	0.7	0.0	0.0	0.7	11.9	9	1608
SFC WND 4-10 KTS AND THP 33-89 DEG F AND NO PRECIP.	00 LST														0	0
	06 LST	5.6	3.6	3.3	5.2	4.9	4.0	1.0	1.6	1.5	2.4	2.2	6.1	41.4	9	1780
	12 LST	10.1	7.5	11.5	10.6	12.2	4.3	1.2	1.3	7.1	8.8	9.0	11.4	95.0	9	2768
	18 LST	5.5	7.0	9.4	8.9	9.0	4.3	1.3	1.3	4.9	6.0	5.4	7.6	70.6	9	1608
SKY COVER LES 3/10 AND VSBY = GTR 3 MI	00 LST														0	0
	06 LST	19.2	17.3	17.4	18.1	17.2	20.9	24.6	24.8	19.6	19.4	14.8	17.0	230.3	9	1786
	12 LST	16.2	12.7	13.1	13.4	13.3	17.9	24.1	23.4	17.1	15.3	12.8	13.2	192.5	9	2789
	18 LST	18.3	13.8	13.4	14.1	11.1	13.9	17.5	17.4	11.4	15.9	14.3	13.9	173.0	9	1618
CIG = GTR 2500 FT AND VSBY = GTR 3 MI	00 LST														0	0
	06 LST														0	0
	12 LST	28.3	25.5	27.6	25.9	28.5	28.1	31.0	29.6	28.6	29.6	27.9	27.3	337.9	4	1222
	18 LST														0	0
CIG = GTR 6000 FT AND VSBY = GTR 3 MI	00 LST														0	0
	06 LST														0	0
	12 LST	25.6	24.0	24.6	24.0	26.8	27.8	30.7	29.6	27.5	28.6	26.9	24.9	321.0	4	1222
	18 LST														0	0
CIG = GTR 10000 FT AND VSBY = GTR 3 MI	00 LST														0	0
	06 LST														0	0
	12 LST	25.6	24.0	24.6	23.8	26.8	27.8	30.7	29.6	27.5	28.6	26.9	24.9	320.8	4	1222
	18 LST														0	0

HABHAGUIR, ALGERIA

STA NO. 60570/ (IN AREA NUMBER 03)

LATITUDE 3054N

LONGITUDE 00303W

ELEVATION(FT) 02434

PARAMETER DESCRIPTION	JAN	FEB	MAR	APR	MAY	JUN	JUL	AUG	SEP	OCT	NOV	DEC	ANN	POR (YRS)	NO. OBS
ABS MAX TMP (F)	75	82	89	94	101	109	113	113	106	97	85	79	113	26	-60571
MEAN MAX TMP (F)	60	66	72	80	87	96	104	102	93	81	68	62	81	26	-60571
MEAN MIN TMP (F)	35	40	47	55	62	71	78	77	69	57	46	37	56	26	-60571
ABS MIN TMP (F)	24	26	30	37	45	50	64	62	49	39	31	21	21	26	-60571
MEAN NO DYS TMP = DR GTR 90(F)	0.0	0.0	0.0	3.2	8.2	26.3	30.8	30.8	24.1	2.0	0.0	0.0	125.4	5	-60571
MEAN NO DYS TMP = DR LES 32(F)	5.5	2.4	0.0	0.0	0.0	0.0	0.0	0.0	0.0	0.0	0.0	1.6	9.5	5	-60571
MEAN NO DYS TMP = DR LES 0(F)	0.0	0.0	0.0	0.0	0.0	0.0	0.0	0.0	0.0	0.0	0.0	0.0	0.0	26	-29
MEAN DEW PT TMP (F)	31	29	33	36	42	44	50	50	48	46	38	33	40	0	-50
MEAN REL HUM (PCT)	54	44	37	33	29	23	17	21	29	40	49	56	36	30	-60571
MEAN PRESS ALT (FT)	2250	2304	2374	2431	2463	2464	2477	2484	2439	2400	2352	2286	2394	0	-50
MEAN PRECIP (IN)	0.28	0.35	0.51	0.32	0.12	0.08	0.00	0.16	0.28	0.35	0.51	0.39	3.5	30	-60571
MEAN SNOW FALL (IN)			0.0	0.0	0.0	0.0	0.0	0.0	0.0	0.0	0.0			26	-29
MEAN NO DYS PRCP = DR GTR 0.1 IN	0.7	0.9	1.3	0.9	0.4	0.3	0.0	0.4	0.7	1.2	1.2	1.0	9.0	0	-29
MEAN NO DYS SNFL = DR GTR 1.5 IN			0.0	0.0	0.0	0.0	0.0	0.0	0.0	0.0	0.0			6	-29
MEAN NO DYS W/OCUR VSBY LES 1/2 MI														0	0
MEAN NO DYS TSTMS	0.3	0.3	1.0	1.0	0.3	1.0	0.3	1.0	1.0	2.0	0.3	0.3	8.8	19	-60571
P FREQ WND SPD = DR GTR 17 KTS														0	0
P FREQ WND SPD = DR GTR 28 KTS														0	0
P FREQ LES 5000 FT A/D LES 5 MI														0	0
P FREQ LES 1500 FT A/D LES 3 MI														0	0
FOR 00-02 LST														0	0
03-05 LST														0	0
06-08 LST														0	0
09-11 LST														0	0
12-14 LST	0.0	1.2	0.0	0.9	0.9	0.0	0.0	0.0	0.0	0.8	1.8	0.9	0.5	4	-60571
15-17 LST														0	0
18-20 LST														0	0
21-23 LST														0	0
P FREQ LES 300 FT A/D LES 1 MI														0	0
FOR 00-02 LST														0	0
03-05 LST														0	0
06-08 LST														0	0
09-11 LST														0	0
12-14 LST	0.0	0.0	0.0	0.9	0.0	0.0	0.0	0.0	0.0	0.9	0.0	0.2		4	-60571
15-17 LST														0	0
18-20 LST														0	0
21-23 LST														0	0

HANNAGUIR, ALGERIA
MEAN NUMBER OF DAYS

PARAMETER DESCRIPTION		JAN	FEB	MAR	APR	MAY	JUN	JUL	AUG	SEP	OCT	NOV	DEC	ANN	PDR (YRS)	NO. OBS
CIG = GTR 1000 FT AND VSBY = GTR 3 MI	00 LST														0	0
	06 LST														0	0
	12 LST	31.0	27.6	30.0	29.7	30.7	29.5	31.0	31.0	29.7	31.0	29.4	30.7	361.3	4	-60571
	18 LST														0	0
CIG =GTR 2000 FT AND VSBY =GTR 3 MI W/SFC WND LES 10 KTS	00 LST														0	0
	06 LST														0	0
	12 LST	20.8	18.2	16.9	14.3	15.3	8.6	13.2	12.3	13.1	21.4	20.0	19.8	193.9	4	-60571
	18 LST														0	0
SFC WND = GTR 17 KTS AND NO PRECIP.	00 LST														0	0
	06 LST	1.0	2.8	4.5	4.2	6.5	5.2	4.0	2.6	0.8	0.6	1.4	1.0	34.6	5	-60571
	12 LST	3.1	4.6	6.9	8.4	6.2	7.4	5.2	4.1	4.7	1.6	3.3	3.6	59.1	9	-60571
	18 LST	2.7	4.7	7.8	8.2	7.5	8.4	5.2	3.8	3.4	3.6	2.6	2.0	59.9	5	-60571
SFC WND 4-10 KTS AND THP 33-89 DEG F AND NO PRECIP.	00 LST														0	0
	06 LST	19.8	14.2	14.9	11.6	14.8	14.9	11.7	16.7	20.8	21.0	19.2	19.0	198.6	5	-60571
	12 LST	15.1	12.0	12.2	12.7	12.8	3.9	0.2	0.2	6.6	16.0	12.8	15.7	120.2	9	-60571
	18 LST	19.6	13.1	15.1	13.2	12.2	2.4	0.6	0.4	6.1	15.3	14.2	16.6	124.8	5	-60571
SKY COVER LES 3/10 AND VSBY = GTR 3 MI	00 LST														0	0
	06 LST	21.9	15.6	17.1	18.2	19.3	21.2	23.7	18.7	19.0	18.8	16.3	20.0	229.8	5	-60571
	12 LST	20.4	14.6	15.6	15.5	17.0	20.8	24.0	21.7	16.1	18.5	15.4	18.6	218.2	9	-60571
	18 LST	20.9	13.4	13.6	15.6	13.6	15.9	17.5	16.0	11.9	16.8	16.0	20.6	191.8	5	-60571
CIG = GTR 2500 FT AND VSBY = GTR 3 MI	00 LST														0	0
	06 LST														0	0
	12 LST	30.0	27.6	30.0	29.0	30.2	29.5	31.0	31.0	29.7	30.5	29.2	30.1	357.8	4	-60571
	18 LST														0	0
CIG = GTR 6000 FT AND VSBY = GTR 3 MI	00 LST														0	0
	06 LST														0	0
	12 LST	28.6	26.3	28.7	26.6	28.0	29.0	30.7	31.0	28.5	29.0	28.9	29.5	344.8	4	-60571
	18 LST														0	0
CIG = GTR 10000 FT AND VSBY = GTR 3 MI	00 LST														0	0
	06 LST														0	0
	12 LST	28.6	26.3	28.7	26.6	28.0	29.0	30.7	31.0	28.2	29.0	28.6	29.5	344.2	4	-60571
	18 LST														0	0

COLOND-BECHAR, ALGERIA

STA NO. 60571 (IN AREA NUMBER 03)

LATITUDE 3139N

LONGITUDE 00219W

ELEVATION(FT) 02661

PARAMETER DESCRIPTION	JAN	FEB	MAR	APR	MAY	JUN	JUL	AUG	SEP	OCT	NOV	DEC	ANN	POR (YRS)	NO. OBS
ABS MAX TMP (F)	75	82	89	94	101	109	113	113	106	97	85	79	113	26	-528
MEAN MAX TMP (F)	60	66	72	80	87	96	104	102	93	81	68	62	81	26	-28
MEAN MIN TMP (F)	35	40	47	55	62	71	78	77	69	57	46	37	56	26	-28
ABS MIN TMP (F)	24	26	30	37	45	50	64	62	49	39	31	21	21	26	-528
MEAN NO DYS TMP = OR GTR 90(F)	0.0	0.0	0.0	3.2	8.2	26.3	30.8	30.8	24.1	2.0	0.0	0.0	125.4	9	1778
MEAN NO DYS TMP = OR LES 32(F)	9.5	2.4	0.0	0.0	0.0	0.0	0.0	0.0	0.0	0.0	0.0	1.6	9.5	5	1800
MEAN NO DYS TMP = OR LES 0(F)	0.0	0.0	0.0	0.0	0.0	0.0	0.0	0.0	0.0	0.0	0.0	0.0	0.0	26	-29
MEAN DEW PT TMP (F)	29	29	30	34	36	37	35	40	42	40	35	32	35	27	-29
MEAN REL HUM (PCT)	54	44	37	33	29	23	17	21	29	40	49	56	36	30	-32
MEAN PRESS ALT (FT)	2452	2506	2575	2632	2659	2659	2673	2681	2637	2600	2536	2487	2593	0	-30
MEAN PRECIP (IN)	0.28	0.35	0.51	0.32	0.12	0.08	0.00	0.16	0.28	0.55	0.51	0.39	3.5	30	-32
MEAN SNOW FALL (IN)			0.0	0.0	0.0	0.0	0.0	0.0	0.0	0.0	0.0			26	-29
MEAN NO DYS PRCP = OR GTR 0.1 IN	0.7	0.9	1.3	0.9	0.4	0.3	0.0	0.4	0.7	1.2	1.2	1.0	9.0	30	-29
MEAN NO DYS SNFL = OR GTR 1.5 IN			0.0	0.0	0.0	0.0	0.0	0.0	0.0	0.0	0.0			0	0
MEAN NO DYS W/OCUR VSBY LES 1/2 MI	0.3	0.3	1.0	1.0	0.3	1.0	0.3	1.0	1.0	2.0	0.3	0.3	8.8	15	-24
MEAN NO DYS TSTMS														0	0
P FREQ WND SPD = OR GTR 17 KTS														0	0
P FREQ WND SPD = OR GTR 28 KTS														0	0
P FREQ LES 5000 FT A/D LES 5 MI														0	0
P FREQ LES 1500 FT A/D LES 3 MI														0	0
FOR 00-02 LST														0	0
03-05 LST														0	0
06-08 LST														0	0
09-11 LST														0	0
12-14 LST	0.0	1.2	0.0	0.9	0.9	0.0	0.0	0.0	0.0	0.8	1.8	0.9	0.5	4	1325
15-17 LST														0	0
18-20 LST														0	0
21-23 LST														0	0
P FREQ LES 300 FT A/D LES 1 MI														0	0
FOR 00-02 LST														0	0
03-05 LST														0	0
06-08 LST														0	0
09-11 LST														0	0
12-14 LST	0.0	0.0	0.0	0.9	0.0	0.0	0.0	0.0	0.0	0.0	0.9	0.0	0.2	4	1325
15-17 LST														0	0
18-20 LST														0	0
21-23 LST														0	0

COLOND-BECHAR, ALGERIA

MEAN NUMBER OF DAYS

PARAMETER DESCRIPTION		JAN	FEB	MAR	APR	MAY	JUN	JUL	AUG	SEP	OCT	NOV	DEC	ANN	PDR (YRS)	NO. OBS
CIG = GTR 1000 FT AND VSBY = GTR 3 MI	00 LST														0	0
	06 LST														0	0
	12 LST	31.0	27.6	30.0	29.7	30.7	29.5	31.0	31.0	29.7	31.0	29.4	30.7	361.3	4	1325
	18 LST														0	0
CIG = GTR 2000 FT AND VSBY = GTR 3 MI W/SFC WND LES 10 KTS	00 LST														0	0
	06 LST														0	0
	12 LST	20.8	18.2	16.9	14.3	15.3	8.6	13.2	12.3	13.1	21.4	20.0	19.8	193.9	4	1319
	18 LST														0	0
SFC WND = GTR 17 KTS AND NO PRECIP.	00 LST														0	0
	06 LST	1.0	2.8	4.5	4.2	6.5	5.2	4.0	2.6	0.8	0.6	1.4	1.0	34.6	5	1793
	12 LST	3.1	4.6	6.9	8.4	6.2	7.4	5.2	4.1	4.7	1.6	3.3	3.6	59.1	9	2873
	18 LST	2.7	4.7	7.3	8.2	7.5	8.4	5.2	3.8	3.4	3.6	2.6	2.0	59.9	5	1782
SFC WND 4-10 KTS AND TMP 33-89 DEG F AND NO PRECIP.	00 LST														0	0
	06 LST	19.8	14.2	14.9	11.6	14.8	14.9	11.7	16.7	20.8	21.0	19.2	19.0	198.6	5	1791
	12 LST	15.1	12.0	12.2	12.7	12.8	9.9	0.2	0.2	6.6	16.0	12.8	15.7	120.2	9	2862
	18 LST	15.6	13.1	15.1	13.2	12.2	2.4	0.6	0.4	6.1	15.3	14.2	16.6	124.8	5	1779
SKY COVER LES 3/10 AND VSBY = GTR 3 MI	00 LST														0	0
	06 LST	21.9	15.6	17.1	18.2	19.3	21.2	23.7	18.7	19.0	18.8	16.3	20.0	225.8	5	1800
	12 LST	20.4	14.6	15.6	15.5	17.0	20.8	24.0	21.7	16.1	18.5	15.4	18.6	218.2	9	2883
	18 LST	20.9	13.4	13.6	15.6	13.6	15.9	17.5	16.0	11.9	16.8	16.0	20.6	191.8	5	1785
CIG = GTR 2500 FT AND VSBY = GTR 3 MI	00 LST														0	0
	06 LST														0	0
	12 LST	30.0	27.6	30.0	29.0	30.2	29.5	31.0	31.0	29.7	30.5	29.2	30.1	357.8	4	1325
	18 LST														0	0
CIG = GTR 6000 FT AND VSBY = GTR 3 MI	00 LST														0	0
	06 LST														0	0
	12 LST	28.6	26.3	28.7	26.6	28.0	29.0	30.7	31.0	28.5	29.0	28.9	29.5	344.8	4	1325
	18 LST														0	0
CIG = GTR 10000 FT AND VSBY = GTR 3 MI	00 LST														0	0
	06 LST														0	0
	12 LST	28.6	26.3	28.7	26.6	28.0	29.0	30.7	31.0	28.2	29.0	28.6	29.5	344.2	4	1325
	18 LST														0	0

MERIDJA, ALGERIA

STA NO. 60589 (IN AREA NUMBER 03)

LATITUDE 3134N

LONGITUDE 00257W

ELEVATION(FT) 02756

PARAMETER DESCRIPTION	JAN	FEB	MAR	APR	MAY	JUN	JUL	AUG	SEP	OCT	NOV	DEC	ANN	POR (YRS)	NO. OBS
ABS MAX TMP (F)	75	82	89	94	101	109	113	113	106	97	85	79	113	26	-60571
MEAN MAX TMP (F)	60	66	72	80	87	96	104	102	93	81	68	62	81	26	-60571
MEAN MIN TMP (F)	35	40	47	55	62	71	78	77	69	57	46	37	56	26	-60571
ABS MIN TMP (F)	24	26	30	37	45	50	64	62	49	39	31	21	21	26	-60571
MEAN NO DYS TMP = DR GTR 90(F)	0.0	0.0	0.0	3.2	8.2	26.3	30.8	30.8	24.1	2.0	0.0	0.0	125.4	5	-60571
MEAN NO DYS TMP = DR LES 32(F)	5.5	2.4	0.0	0.0	0.0	0.0	0.0	0.0	0.0	0.0	0.0	1.6	9.5	5	-60571
MEAN NO DYS TMP = DR LES 0(F)	0.0	0.0	0.0	0.0	0.0	0.0	0.0	0.0	0.0	0.0	0.0	0.0	0.0	26	-29
MEAN DEW PT TMP (F)	29	29	30	34	36	37	39	40	42	40	35	32	35	27	-29
MEAN REL HUM (PCT)	54	44	37	33	29	23	17	21	29	40	49	56	36	30	-60571
MEAN PRESS ALT (FT)	2549	2603	2672	2729	2756	2756	2768	2776	2732	2696	2650	2584	2689	0	-90
MEAN PRECIP (IN)	0.28	0.35	0.51	0.32	0.12	0.08	0.00	0.16	0.28	0.53	0.51	0.39	3.5	30	-60571
MEAN SNOW FALL (IN)			0.0	0.0	0.0	0.0	0.0	0.0	0.0	0.0	0.0			26	-29
MEAN NO DYS PRCP = DR GTR 0.1 IN	0.7	0.9	1.3	0.9	0.4	0.3	0.0	0.4	0.7	1.2	1.2	1.0	9.0	30	-29
MEAN NO DYS SNFL = DR GTR 1.5 IN			0.0	0.0	0.0	0.0	0.0	0.0	0.0	0.0	0.0			26	-29
MEAN NO DYS W/OCUR VSBY LES 1/2 MI														0	0
MEAN NO DYS TSTMS	0.3	0.3	1.0	1.0	0.3	1.0	0.3	1.0	1.0	2.0	0.3	0.3	8.8	15	-60571
P FREQ WND SPD = DR GTR 17 KTS														0	0
P FREQ WND SPD = DR GTR 20 KTS														0	0
P FREQ LES 5000 FT A/D LES 3 MI														0	0
P FREQ LES 1500 FT A/D LES 3 MI														0	0
FOR 00-02 LST														0	0
03-05 LST														0	0
06-08 LST														0	0
09-11 LST														0	0
12-14 LST	0.0	1.2	0.0	0.9	0.9	0.0	0.0	0.0	0.0	0.8	1.8	0.9	0.5	4	-60571
15-17 LST														0	0
18-20 LST														0	0
21-23 LST														0	0
P FREQ LES 300 FT A/D LES 1 MI														0	0
FOR 00-02 LST														0	0
03-05 LST														0	0
06-08 LST														0	0
09-11 LST														0	0
12-14 LST	0.0	0.0	0.0	0.9	0.0	0.0	0.0	0.0	0.0	0.0	0.9	0.0	0.2	4	-60571
15-17 LST														0	0
18-20 LST														0	0
21-23 LST														0	0

MERIDJA, ALGERIA

MEAN NUMBER OF DAYS

PARAMETER DESCRIPTION		JAN	FEB	MAR	APR	MAY	JUN	JUL	AUG	SEP	OCT	NOV	DEC	ANN	PDR (YRS)	NO. OBS
CIG = GTR 1000 FT AND VSBY = GTR 3 MI	00 LST														0	0
	06 LST														0	0
	12 LST	31.0	27.6	30.0	29.7	30.7	29.5	31.0	31.0	29.7	31.0	29.4	30.7	361.3	4	-60571
	18 LST														0	0
CIG =GTR 2000 FT AND VSBY =GTR 3 MI W/SFC WND LES 10 KTS	00 LST														0	0
	06 LST														0	0
	12 LST	20.8	18.2	16.9	14.3	15.3	8.6	13.2	12.3	13.1	21.4	20.0	19.8	193.9	4	-60571
	18 LST														0	0
SFC WND = GTR 17 KTS AND NO PRECIP.	00 LST														0	0
	06 LST	1.0	2.0	4.5	4.2	6.5	3.2	4.0	2.6	0.8	0.6	1.4	1.0	34.6	5	-60571
	12 LST	3.1	4.6	6.9	8.4	6.2	7.4	5.2	4.1	4.7	1.6	3.3	3.6	59.1	9	-60571
	18 LST	2.7	4.7	7.8	8.2	7.5	8.4	5.2	3.8	3.4	3.6	2.6	2.0	59.9	5	-60571
SFC WND 4-10 KTS AND THP 33-89 DEG F AND NO PRECIP.	00 LST														0	0
	06 LST	19.8	14.2	14.9	11.6	14.8	14.9	11.7	16.7	20.8	21.0	19.2	19.0	198.6	5	-60571
	12 LST	15.1	12.0	12.2	12.7	12.8	3.9	0.2	0.2	6.6	16.0	12.8	15.7	120.2	9	-60571
	18 LST	15.6	13.1	15.1	13.2	12.2	2.4	0.6	0.4	6.1	15.3	14.2	16.6	124.8	5	-60571
SKY COVER LES 3/10 AND VSBY = GTR 3 MI	00 LST														0	0
	06 LST	21.9	15.6	17.1	18.2	19.3	21.2	23.7	18.7	19.0	18.8	16.3	20.0	229.8	5	-60571
	12 LST	20.4	14.6	15.6	15.5	17.0	20.8	24.0	21.7	16.1	18.5	15.4	18.6	218.2	9	-60571
	18 LST	20.9	13.4	13.6	15.6	13.6	13.9	17.5	16.0	11.9	16.8	16.0	20.6	191.8	5	-60571
CIG = GTR 2500 FT AND VSBY = GTR 3 MI	00 LST														0	0
	06 LST														0	0
	12 LST	30.0	27.6	30.0	29.0	30.2	29.5	31.0	31.0	29.7	30.5	29.2	30.1	357.8	4	-60571
	18 LST														0	0
CIG = GTR 6000 FT AND VSBY = GTR 3 MI	00 LST														0	0
	06 LST														0	0
	12 LST	28.6	26.3	28.7	26.6	28.0	29.0	30.7	31.0	28.5	29.0	28.9	29.5	344.8	4	-60571
	18 LST														0	0
CIG = GTR 10000 FT AND VSBY = GTR 3 MI	00 LST														0	0
	06 LST														0	0
	12 LST	28.6	26.3	28.7	26.6	28.0	29.0	30.7	31.0	28.2	29.0	28.6	29.5	344.2	4	-60571
	18 LST														0	0

TABEL BALA, ALGERIA

STA NO. 60605 (IN AREA NUMBER 03)

LATITUDE 2927N

LONGITUDE 00310W

ELEVATION(FT) 01952

PARAMETER DESCRIPTION	JAN	FEB	MAR	APR	MAY	JUN	JUL	AUG	SEP	OCT	NOV	DEC	ANN	POR (YRS)	NO. OBS
ABS MAX TMP (F)	81	90	95	101	111	116	117	117	109	102	83	84	117	4	-28
MEAN MAX TMP (F)	67	73	80	90	96	107	111	108	101	89	75	68	89	15	-28
MEAN MIN TMP (F)	44	47	54	62	69	78	82	81	76	65	56	48	64	15	-28
ABS MIN TMP (F)	30	37	41	49	52	66	71	70	63	53	45	32	30	4	-28
MEAN NO DYS TMP = OR GTR 90(F)	0.0	0.0		15.3	23.7	30.0	31.0	31.0	30.0	14.5	0.0	0.0		15	-29
MEAN NO DYS TMP = OR LES 32(F)	0.0	0.0	0.0	0.0	0.0	0.0	0.0	0.0	0.0	0.0	0.0	0.0	0.0	4	-29
MEAN NO DYS TMP = OR LES 0(F)	0.0	0.0	0.0	0.0	0.0	0.0	0.0	0.0	0.0	0.0	0.0	0.0	0.0	4	-29
MEAN DEW PT TMP (F)														0	0
MEAN REL HUM (PCT)														0	0
MEAN PRESS ALT (FT)														0	0
MEAN PRESS ALT (FT)	0.00	0.10	0.20	0.05	0.05	0.00	0.05	0.10	0.05	0.05	0.30	0.10	1.0	15	-28
MEAN SNOW FALL (IN)	0.0	0.0	0.0	0.0	0.0	0.0	0.0	0.0	0.0	0.0	0.0	0.0	0.0	4	-29
MEAN NO DYS PRCP = OR GTR 0.1 IN	0.0	0.4	0.6	0.2	0.2	0.0	0.2	0.3	0.3	0.3	0.8	0.4	3.7	15	-29
MEAN NO DYS SNFL = OR GTR 1.5 IN	0.0	0.0	0.0	0.0	0.0	0.0	0.0	0.0	0.0	0.0	0.0	0.0	0.0	4	-29
MEAN NO DYS W/OCUR VSBY LES 1/2 MI														0	0
MEAN NO DYS TSTMS														0	0
P FREQ WND SPD = OR GTR 17 KTS														0	0
P FREQ WND SPD = OR GTR 28 KTS														0	0
P FREQ LES 3000 FT A/D LES 5 MI														0	0
P FREQ LES 1500 FT A/D LES 3 MI														0	0
FOR 00-02 LST														0	0
03-05 LST														0	0
06-08 LST														0	0
09-11 LST														0	0
12-14 LST														0	0
15-17 LST														0	0
18-20 LST														0	0
21-23 LST														0	0
P FREQ LES 300 FT A/D LES 1 MI														0	0
FOR 00-02 LST														0	0
03-05 LST														0	0
06-08 LST														0	0
09-11 LST														0	0
12-14 LST														0	0
15-17 LST														0	0
18-20 LST														0	0
21-23 LST														0	0

TABEL BALA, ALGERIA
MEAN NUMBER OF DAYS

PARAMETER DESCRIPTION	JAN	FEB	MAR	APR	MAY	JUN	JUL	AUG	SEP	OCT	NOV	DEC	ANN	PDR (YRS)	NO. OBS	
CIG = GTR 1000 FT AND VSBY = GTR 3 MI	00 LST													0	0	
	06 LST													0	0	
	12 LST													0	0	
	18 LST													0	0	
CIG =GTR 2000 FT AND VSBY =GTR 3 MI W/SFC WND LES 10 KTS	00 LST													0	0	
	06 LST													0	0	
	12 LST													0	0	
	18 LST													0	0	
SFC WND = GTR 17 KTS AND NO PRECIP.	00 LST													0	0	
	06 LST													0	0	
	12 LST	0.0	0.0	0.0	6.7	0.0	0.0	0.0	0.0	0.0	0.0	0.0	6.7	3	62	
	18 LST													0	0	
SFC WND 4-10 KTS AND TMP 33-89 DEG F AND NO PRECIP.	00 LST													0	0	
	06 LST													0	0	
	12 LST	0.0	0.0	15.5	10.0	7.8	0.0	0.0	0.0	30.0	10.3	0.0	0.0	73.6	3	61
	18 LST													0	0	
SKY COVER LES 3/10 AND VSBY = GTR 3 MI	00 LST													0	0	
	06 LST													0	0	
	12 LST	31.0	28.0	25.8	23.3	28.2	30.0	31.0	24.8	0.0	31.0	30.0	27.1	310.2	3	61
	18 LST													0	0	
CIG = GTR 2500 FT AND VSBY = GTR 3 MI	00 LST													0	0	
	06 LST													0	0	
	12 LST													0	0	
	18 LST													0	0	
CIG = GTR 6000 FT AND VSBY = GTR 3 MI	00 LST													0	0	
	06 LST													0	0	
	12 LST													0	0	
	18 LST													0	0	
CIG = GTR 10000 FT AND VSBY = GTR 3 MI	00 LST													0	0	
	06 LST													0	0	
	12 LST													0	0	
	18 LST													0	0	

TINDOUF, ALGERIA

STA NO. 60695 (IN AREA NUMBER 03)

LATITUDE 2742N

LONGITUDE 00810W

ELEVATION(FT) 01493

PARAMETER DESCRIPTION	JAN	FEB	MAR	APR	MAY	JUN	JUL	AUG	SEP	OCT	NOV	DEC	ANN	POR (YRS)	NO. OBS
ABS MAX TMP (F)	85	90	102	105	109	124	135	121	116	108	97	83	135	5	-528
MEAN MAX TMP (F)	71	78	83	90	94	101	113	111	101	88	79	71	90	15	-28
MEAN MIN TMP (F)	41	44	53	55	60	63	77	78	72	58	52	42	58	15	-28
ABS MIN TMP (F)	25	30	37	45	46	45	61	55	56	47	35	33	25	5	-528
MEAN NO DYS TMP = DR GTR 90(F)	0.0	0.0	7.0	15.3	21.1	30.0	31.0	31.0	30.0	13.2		0.0		15	-29
MEAN NO DYS TMP = DR LES 32(F)	7.8	0.3	0.0	0.0	0.0	0.0	0.0	0.0	0.0	0.0	0.0	0.0	8.1	4	1160
MEAN NO DYS TMP = DR LES 0(F)	0.0	0.0	0.0	0.0	0.0	0.0	0.0	0.0	0.0	0.0	0.0	0.0	0.0	4	1160
MEAN DEN PT TMP (F)	24	26	27	36	39	40	43	46	51	45	42	35	38	3	19413
MEAN REL HUM (PCT)	39	35	30	30	29	26	24	24	43	39	32	53	35	3	19411
MEAN PRESS ALT (FT)	1256	1302	1372	1428	1456	1458	1483	1486	1452	1404	1365	1283	1395	0	-50
MEAN PRECIP (IN)	0.05	0.05	0.20	0.05	0.05	0.05	0.05	0.40	0.30	0.10	0.05	0.10	1.4	15	-28
MEAN SNOW FALL (IN)		0.0	0.0	0.0	0.0	0.0	0.0	0.0	0.0	0.0	0.0	0.0		5	-29
MEAN NO DYS PRCP = DR GTR 0.1 IN	0.3	0.3	0.6	0.2	0.2	0.2	0.2	0.9	0.8	0.4	0.3	0.4	4.8	15	-29
MEAN NO DYS SNPL = DR GTR 1.5 IN	0.0	0.0	0.0	0.0	0.0	0.0	0.0	0.0	0.0	0.0	0.0	0.0	0.0	5	-29
MEAN NO DYS W/OCUR VSBY LES 1/2 MI	0.5	2.0	0.4	1.0	0.7	0.4	0.0	3.5	0.5	1.0	1.0	0.0	11.0	3	816
MEAN NO DYS TSTMS	0.0	0.5	0.0	0.3	0.3	0.4	0.0	2.0	1.0	0.0	1.0	0.0	5.5	3	815
P FREQ WND SPD = DR GTR 17 KTS	12.0	25.2	18.5	19.0	24.6	33.1	21.0	14.8	19.8	14.3	12.4	10.0	18.7	3	19492
P FREQ WND SPD = DR GTR 28 KTS	1.3	4.2	2.3	1.3	2.9	2.3	0.7	2.1	0.9	0.7	1.5	1.1	1.8	3	9492
P FREQ LES 9000 FT A/D LES 3 MI	3.1	6.0	8.7	6.1	3.3	3.7	0.6	9.5	4.7	2.6	3.5	2.2	4.7	3	19537
P FREQ LES 1500 FT A/D LES 3 MI															
FOR 00-02 LST	0.0	0.0	2.7	1.1	1.1	0.0	0.0	5.4	0.0	0.0	0.0	0.0	0.9	3	2445
03-05 LST	0.0	0.0	1.8	0.7	1.1	0.0	0.0	4.8	0.0	0.5	0.0	0.0	0.7	3	2447
06-08 LST	0.0	0.0	2.7	0.7	1.1	0.9	0.0	4.8	1.1	1.6	1.7	0.0	1.2	3	2446
09-11 LST	2.2	6.6	8.9	1.9	1.8	2.3	0.0	7.1	1.1	2.7	2.2	0.5	3.1	3	2444
12-14 LST	3.3	9.3	11.0	2.1	2.0	2.1	0.4	3.6	1.3	1.2	1.9	1.5	3.3	7	3202
15-17 LST	2.2	7.1	6.2	1.9	3.9	1.8	0.0	4.8	1.7	1.6	3.0	3.2	3.3	3	2454
18-20 LST	0.5	3.0	4.5	1.1	2.5	1.4	1.1	8.1	5.0	1.6	2.8	1.6	2.8	3	2448
21-23 LST	0.0	0.0	3.6	1.1	1.4	0.5	0.5	8.1	3.4	1.1	1.7	0.5	1.8	3	2447
P FREQ LES 300 FT A/D LES 1 MI															
FOR 00-02 LST	0.0	0.0	1.4	0.0	0.0	0.0	0.0	2.2	0.0	0.0	0.0	0.0	0.3	3	2445
03-05 LST	0.0	0.0	1.4	0.0	0.0	0.0	0.5	1.6	0.0	0.0	0.0	0.0	0.3	3	2447
06-08 LST	0.0	0.0	0.4	0.0	0.0	0.9	0.0	2.7	0.0	0.5	0.6	0.0	0.4	3	2446
09-11 LST	0.5	1.8	2.2	1.1	1.4	0.9	0.0	3.3	0.0	1.1	1.1	0.0	1.1	3	2444
12-14 LST	0.8	4.4	3.0	1.2	0.9	0.3	0.0	2.4	0.4	0.4	1.9	0.4	1.3	7	3202
15-17 LST	0.0	3.6	2.2	0.4	0.7	0.0	0.0	0.0	0.6	0.5	2.2	1.1	0.9	3	2454
18-20 LST	0.0	1.2	1.3	0.0	0.7	0.0	0.0	1.6	2.2	0.0	1.7	1.6	0.9	3	2448
21-23 LST	0.0	0.0	1.3	0.0	0.0	0.0	0.0	3.9	0.0	0.0	1.1	0.0	0.7	3	2447

TINDOUF, ALGERIA

MEAN NUMBER OF DAYS

PARAMETER DESCRIPTION		JAN	FEB	MAR	APR	MAY	JUN	JUL	AUG	SEP	OCT	NOV	DEC	ANN	POR (YRS)	NO. OBS
CIG = GTR 1000 FT AND VSBY = GTR 3 MI	23 LST	31.0	28.0	30.1	29.6	30.7	30.0	31.0	29.0	30.0	31.0	30.0	31.0	361.4	3	819
	05 LST	31.0	28.0	30.6	29.6	30.7	30.0	31.0	29.5	29.5	30.5	29.5	31.0	360.9	3	818
	11 LST	30.2	25.5	26.9	29.8	30.4	29.6	30.6	30.0	29.7	30.2	29.6	30.8	353.3	7	1568
	17 LST	30.5	27.0	29.8	29.6	30.3	29.6	31.0	29.0	29.0	30.5	29.0	30.5	355.8	3	819
CIG =GTR 2000 FT AND VSBY =GTR 3 MI W/SFC WND LES 10 KTS	23 LST	23.0	13.7	15.9	11.6	11.0	6.0	5.5	11.0	9.0	15.0	17.0	16.5	155.2	3	819
	05 LST	22.0	15.2	15.1	15.7	15.7	9.5	11.5	16.0	10.1	15.5	15.5	16.5	178.3	3	816
	11 LST	17.4	9.5	14.3	13.1	15.4	15.9	16.6	16.2	12.8	17.4	14.9	18.3	181.8	7	1565
	17 LST	20.0	6.9	14.2	11.3	9.6	11.1	10.5	14.0	11.0	15.0	16.0	20.5	160.1	3	817
SFC WND = GTR 17 KTS AND NO PRECIP.	23 LST	1.5	5.4	5.0	5.4	7.0	12.0	9.5	7.0	6.1	3.5	3.5	2.0	67.9	3	816
	05 LST	0.7	1.7	2.6	2.5	6.2	8.0	4.0	2.7	2.0	1.7	1.7	0.7	34.5	4	1194
	11 LST	4.7	7.2	4.7	4.9	7.0	5.3	3.1	3.2	3.9	4.4	3.6	4.8	56.8	8	1915
	17 LST	2.0	6.0	3.8	5.0	9.0	7.7	5.3	3.7	5.7	5.3	2.0	4.1	59.6	4	1158
SFC WND 4-10 KTS AND TMP 33-89 DEG F AND NO PRECIP.	23 LST	17.0	13.2	18.0	12.8	12.0	8.0	4.0	9.0	11.2	16.7	16.5	16.0	156.4	3	816
	05 LST	23.0	17.8	19.5	17.5	15.2	7.7	11.0	12.5	9.9	13.0	14.1	12.5	173.7	4	1192
	11 LST	17.1	12.7	13.9	12.3	8.0	1.6	0.7	1.0	4.1	9.4	12.8	13.0	106.6	8	1910
	17 LST	19.3	10.4	14.4	10.1	7.0	0.3	0.0	0.0	2.7	7.4	13.8	15.3	100.7	4	1196
SKY COVER LES 3/10 AND VSBY = GTR 3 MI	23 LST														0	0
	05 LST	16.0	11.8	25.0	23.0	27.0	28.8	31.0	27.0	29.0	28.6	29.0	14.8	291.0	1	343
	11 LST	22.7	18.0	18.8	21.1	26.4	24.1	26.7	25.6	20.8	20.6	19.9	21.0	265.7	5	1099
	17 LST	20.0	12.9	22.0	27.0	25.0	26.4	29.0	28.0	28.0	29.8	25.0	19.2	292.3	1	343
CIG = GTR 2500 FT AND VSBY = GTR 3 MI	23 LST	31.0	28.0	30.1	29.6	30.7	30.0	31.0	29.0	29.5	31.0	30.0	31.0	360.9	3	819
	05 LST	31.0	28.0	30.6	29.6	30.7	30.0	31.0	29.5	29.5	30.5	29.5	31.0	360.9	3	818
	11 LST	30.2	25.5	26.9	29.8	30.4	29.6	30.6	30.0	29.7	30.2	29.3	30.8	353.0	7	1568
	17 LST	30.5	27.0	29.8	29.6	30.3	29.6	31.0	29.0	28.5	30.5	29.0	30.0	354.8	3	819
CIG = GTR 6000 FT AND VSBY = GTR 3 MI	23 LST	31.0	28.0	30.1	29.0	30.3	29.2	31.0	29.0	28.0	31.0	29.0	31.0	356.6	3	819
	05 LST	31.0	28.0	30.6	29.0	30.3	29.6	31.0	29.5	29.5	30.5	29.5	31.0	359.5	3	818
	11 LST	29.9	25.2	26.6	29.4	30.2	29.4	30.6	29.7	29.7	29.7	28.7	30.1	349.2	7	1568
	17 LST	30.5	27.0	29.8	29.0	30.0	28.4	30.5	29.0	28.0	30.5	27.0	29.5	349.2	3	819
CIG = GTR 10000 FT AND VSBY = GTR 3 MI	23 LST	31.0	26.5	30.1	28.0	29.0	27.6	30.0	27.5	27.5	30.0	28.0	31.0	346.2	3	819
	05 LST	31.0	27.0	30.6	28.0	29.3	26.7	29.5	28.5	29.5	29.5	27.0	30.5	347.1	3	818
	11 LST	29.9	24.0	26.4	28.6	29.3	29.2	30.6	29.0	29.2	29.0	28.2	29.5	342.9	7	1568
	17 LST	30.0	24.6	29.8	27.0	28.0	25.9	28.5	27.0	26.5	27.0	24.5	28.5	327.3	3	819

AREA NO. 03

ALGERIA	NORTHERN PLAINS				LATITUDE 3230N		LONGITUDE 00330E							
	BOUNDARIES	3220N 00110W	3500N 00508E	3500N 00508E	3425N 00755E	2710N 00845W	3250N 00810E							
PARAMETER DESCRIPTION		JAN	FEB	MAR	APR	MAY	JUN	JUL	AUG	SEP	OCT	NOV	DEC	ANN
MEAN MAX TMP (F)		63	69	75	83	90	99	107	105	96	84	72	64	84
MEAN MIN TMP (F)		40	43	50	55	62	70	77	77	70	59	50	42	58
LARGEST MEAN PRECIP(IN)		0.51	0.43	0.75	0.63	0.55	0.43	0.20	0.40	0.95	0.87	0.75	0.75	7.2
SMALLEST MEAN PRECIP(IN)		0.00	0.05	0.20	0.05	0.05	0.00	0.00	0.10	0.05	0.05	0.05	0.10	0.7
		MEAN NUMBER OF DAYS												
CIG = GTR 1000 FT AND VSBY = GTR 3 MI	00 LST	31.0	28.0	30.1	29.6	30.7	30.0	31.0	29.0	30.0	31.0	30.0	31.0	361.4
	06 LST	31.0	28.0	30.6	29.6	30.7	30.0	31.0	29.5	29.5	30.5	29.5	31.0	360.9
	12 LST	30.4	27.0	29.1	28.6	29.9	28.8	30.8	30.2	29.5	30.5	29.7	30.2	354.7
	18 LST	30.5	27.0	29.8	29.6	30.3	29.6	31.0	29.0	29.0	30.5	29.0	30.5	355.8
CIG =GTR 2000 FT AND VSBY =GTR 3 MI W/SFC WND LES 10 KTS	00 LST	23.0	13.7	15.9	11.6	11.0	6.0	5.5	11.0	9.0	15.0	17.0	16.5	155.2
	06 LST	22.0	15.2	15.1	15.7	15.7	9.5	11.5	16.0	10.1	15.5	15.5	16.5	178.3
	12 LST	18.6	14.1	16.7	15.4	16.9	15.9	19.7	19.0	17.7	20.6	18.4	18.2	211.2
	18 LST	20.0	6.9	14.2	11.3	9.6	11.1	10.5	14.0	11.0	15.0	16.0	20.5	160.1
SFC WND = GTR 17 KTS AND NO PRECIP.	00 LST	1.5	5.4	5.0	5.4	7.0	12.0	9.5	7.0	6.1	3.5	3.5	2.0	67.9
	06 LST	0.9	1.6	2.1	2.2	3.7	3.7	2.3	1.6	1.0	0.8	1.1	0.7	21.7
	12 LST	2.3	3.6	3.3	4.8	3.6	3.0	2.0	1.7	2.2	1.6	1.9	2.9	32.9
	18 LST	1.3	3.1	3.4	3.8	5.2	4.5	3.3	2.3	2.8	2.4	1.4	1.8	35.3
SFC WND 4-10 KTS AND TMP 33-89 DEG F AND NO PRECIP.	00 LST	17.0	13.2	18.0	12.8	12.0	8.0	4.0	9.0	11.2	16.7	18.5	16.0	156.4
	06 LST	14.4	11.1	12.5	10.8	11.8	9.4	8.1	9.1	10.0	10.8	11.0	12.4	131.4
	12 LST	10.5	8.1	12.8	11.6	10.2	2.5	0.5	0.7	10.3	10.9	9.0	9.9	97.0
	18 LST	12.5	9.6	12.7	10.5	9.9	2.7	0.5	0.4	4.2	9.1	10.0	11.7	93.8
SKY COVER LES 3/10 AND VSBY = GTR 3 MI	00 LST													
	06 LST	18.6	14.8	18.5	18.8	19.5	22.5	26.3	24.1	21.5	20.6	18.8	16.6	240.6
	12 LST	21.6	17.6	17.5	17.5	19.7	22.4	26.5	24.0	19.9	19.9	18.5	19.2	238.3
	18 LST	19.1	14.2	15.6	17.4	15.5	17.9	21.8	20.5	16.5	18.6	17.7	18.1	212.9
CIG = GTR 2500 FT AND VSBY = GTR 3 MI	00 LST	31.0	28.0	30.1	29.6	30.7	30.0	31.0	29.0	29.5	31.0	30.0	31.0	360.9
	06 LST	31.0	28.0	30.6	29.6	30.7	30.0	31.0	29.5	29.5	30.5	29.5	31.0	360.9
	12 LST	29.6	26.5	28.1	28.1	29.5	28.8	30.8	30.2	29.4	30.1	29.0	29.4	349.5
	18 LST	30.5	27.0	29.8	29.6	30.3	29.6	31.0	29.0	28.5	30.5	29.0	30.0	354.8
CIG = GTR 6000 FT AND VSBY = GTR 3 MI	00 LST	31.0	28.0	30.1	29.0	30.3	29.2	31.0	29.0	28.0	31.0	29.0	31.0	356.6
	06 LST	31.0	28.0	30.6	29.0	30.3	29.6	31.0	29.5	29.5	30.5	29.5	31.0	359.5
	12 LST	28.1	25.5	26.6	26.5	28.1	28.6	30.6	30.1	28.7	28.8	28.0	28.1	337.7
	18 LST	30.5	27.0	29.8	29.0	30.0	28.4	30.5	29.0	28.0	30.5	27.0	29.5	349.2
CIG = GTR 10000 FT AND VSBY = GTR 3 MI	00 LST	31.0	26.5	30.1	28.0	29.0	27.6	30.0	27.5	27.5	30.0	28.0	31.0	346.2
	06 LST	31.0	27.0	30.6	28.0	29.3	26.7	29.5	28.5	29.5	29.5	27.0	30.5	347.1
	12 LST	28.1	25.2	26.4	26.3	27.9	28.5	30.6	29.9	28.5	28.5	27.8	27.9	335.6
	18 LST	30.0	24.6	29.8	27.0	28.0	25.9	28.5	27.0	26.5	27.0	24.5	28.5	327.3

OUARGLA, ALGERIA

STA NO. 60580 (IN AREA NUMBER 04)

LATITUDE 3159N

LONGITUDE 00524E

ELEVATION(FT) 00492

PARAMETER DESCRIPTION	JAN	FEB	MAR	APR	MAY	JUN	JUL	AUG	SEP	OCT	NOV	DEC	ANN	PDR (YRS)	NO. OBS
ABS MAX TMP (F)	84	90	101	111	116	122	127	126	125	111	94	85	127	26	-28
MEAN MAX TMP (F)	63	68	74	84	91	103	109	107	99	87	74	65	85	15	-28
MEAN MIN TMP (F)	40	44	49	57	64	74	78	77	72	61	50	43	59	15	-28
ABS MIN TMP (F)	20	25	30	41	46	55	62	66	50	41	30	27	20	26	-528
MEAN NO DYS TMP = OR GTR 90(F)	0.0	0.4	0.4	8.7	18.9	29.0	31.0	31.0	28.2	13.0	0.4	0.0	161.0	5	1709
MEAN NO DYS TMP = OR LES 32(F)	1.4	0.2	0.0	0.0	0.0	0.0	0.0	0.0	0.0	0.0	0.0	0.6	2.2	5	1777
MEAN NO DYS TMP = OR LES 0(F)	0.0	0.0	0.0	0.0	0.0	0.0	0.0	0.0	0.0	0.0	0.0	0.0	0.0	26	-29
MEAN DEW PT TMP (F)	36	35	34	40	45	50	55	54	55	42	45	38	44	0	-50
MEAN REL HUM (PCT)	57	52	41	41	38	33	32	36	41	49	60	59	45	15	-28
MEAN PRESS ALT (FT)	306	359	422	475	505	497	509	511	469	441	396	345	436	0	-50
MEAN PRECIP (IN)	0.20	0.10	0.20	0.10	0.10	0.05	0.00	0.05	0.05	0.10	0.30	0.30	1.5	15	-28
MEAN SNOW FALL (IN)			0.0	0.0	0.0	0.0	0.0	0.0	0.0	0.0	0.0			26	-29
MEAN NO DYS PRCP = OR GTR 0.1 IN	0.6	0.4	0.6	0.3	0.3	0.2	0.0	0.2	0.3	0.4	0.8	0.8	4.9	15	-29
MEAN NO DYS SNFL = OR GTR 1.5 IN		0.0	0.0	0.0	0.0	0.0	0.0	0.0	0.0	0.0	0.0			26	-29
MEAN NO DYS W/DCUR VSBY LES 1/2 MI														0	0
MEAN NO DYS TSTMS	0.3	0.3	0.3	1.0	0.3	0.3	0.0	0.3	0.3	1.0	0.3	0.3	4.7	15	-24
P FREQ WND SPD = OR GTR 17 KTS														0	0
P FREQ WND SPD = OR GTR 28 KTS														0	0
P FREQ LES 9000 FT A/O LES 5 MI														0	0
P FREQ LES 1500 FT A/O LES 3 MI														0	0
FOR 00-02 LST														0	0
03-05 LST														0	0
06-08 LST														0	0
09-11 LST														0	0
12-14 LST	4.2	1.5	1.3	3.0	1.1	0.0	0.0	0.0	0.0	0.0	1.0	0.0	1.0	4	1150
15-17 LST														0	0
18-20 LST														0	0
21-23 LST														0	0
P FREQ LES 300 FT A/O LES 1 MI														0	0
FOR 00-02 LST														0	0
03-05 LST														0	0
06-08 LST														0	0
09-11 LST														0	0
12-14 LST	1.4	1.5	1.3	2.0	1.1	0.0	0.0	0.0	0.0	0.0	1.0	0.0	0.7	4	1150
15-17 LST														0	0
18-20 LST														0	0
21-23 LST														0	0

QUARGLA, ALGERIA
MEAN NUMBER OF DAYS

PARAMETER DESCRIPTION		JAN	FEB	MAR	APR	MAY	JUN	JUL	AUG	SEP	OCT	NOV	DEC	ANN	POR (YRS)	NO. OBS
CIG = GTR 1000 FT AND VSBY = GTR 3 MI	00 LST														0	0
	06 LST														0	0
	12 LST	27.5	25.5	28.6	26.4	28.0	28.0	30.7	30.1	28.2	29.6	29.1	30.2	341.9	4	1150
	18 LST														0	0
CIG = GTR 2000 FT AND VSBY = GTR 3 MI W/SFC WND LES 10 KTS	00 LST														0	0
	06 LST														0	0
	12 LST	19.2	20.2	18.7	17.8	20.9	19.2	24.2	25.9	20.3	24.5	25.1	24.9	260.9	4	1149
	18 LST														0	0
SFC WND = GTR 17 KTS AND ND PRECIP.	00 LST														0	0
	06 LST	0.6	0.6	0.9	2.4	3.2	5.1	2.5	1.2	0.2	0.6	0.2	0.4	17.9	5	1775
	12 LST	2.4	2.9	4.9	4.4	4.2	4.4	2.5	1.8	1.4	1.9	1.2	2.4	34.4	9	2774
	18 LST	0.2	2.1	2.1	3.2	4.4	4.5	1.4	1.0	0.9	1.1	0.7	1.1	22.7	5	1558
SFC WND 4-10 KTS AND TMP 33-89 DEG F AND ND PRECIP.	00 LST														0	0
	06 LST	11.7	13.1	10.9	12.5	14.9	14.0	11.3	13.6	14.3	15.4	12.8	14.2	158.7	5	1774
	12 LST	11.8	12.9	13.2	12.4	8.4	0.9	0.1	0.2	1.8	11.5	12.1	15.4	100.7	9	2763
	18 LST	7.3	9.7	12.9	10.9	10.2	1.7	0.5	0.2	2.1	9.4	8.0	8.1	81.0	5	1558
SKY COVER LES 3/10 AND VSBY = GTR 3 MI	00 LST														0	0
	06 LST	22.1	16.7	20.5	22.2	19.9	20.0	25.4	25.0	22.5	17.4	15.1	19.2	246.0	5	1777
	12 LST	20.8	17.9	18.4	18.2	17.6	20.9	28.2	27.7	20.9	18.5	18.1	18.8	246.0	9	2763
	18 LST	24.8	17.3	17.9	17.0	18.8	20.3	27.3	25.9	21.8	17.3	14.5	20.0	242.9	5	1554
CIG = GTR 2500 FT AND VSBY = GTR 3 MI	00 LST														0	0
	06 LST														0	0
	12 LST	27.5	25.1	28.2	26.1	28.0	28.0	30.7	30.1	28.2	29.1	29.1	30.2	340.3	4	1150
	18 LST														0	0
CIG = GTR 6000 FT AND VSBY = GTR 3 MI	00 LST														0	0
	06 LST														0	0
	12 LST	26.6	24.7	27.8	25.5	28.0	27.7	30.7	30.1	27.8	28.0	29.1	28.8	334.8	4	1150
	18 LST														0	0
CIG = GTR 10000 FT AND VSBY = GTR 3 MI	00 LST														0	0
	06 LST														0	0
	12 LST	26.6	24.7	27.8	25.5	28.0	27.7	30.7	30.1	27.8	28.0	29.1	28.8	334.8	4	1150
	18 LST														0	0

HASSI MESSAOUB, ALGERIA

STA NO. 60581 (IN AREA NUMBER 04)

LATITUDE 3141N

LONGITUDE 00609E

ELEVATION(FT) 00466

PARAMETER DESCRIPTION	JAN	FEB	MAR	APR	MAY	JUN	JUL	AUG	SEP	OCT	NOV	DEC	ANN	POR (YRS)	NO. OBS
ABS MAX TMP (F)	84	90	101	111	116	122	127	126	125	111	94	85	127	26	-60580
MEAN MAX TMP (F)	63	68	74	84	91	103	109	107	99	87	74	65	85	15	-60580
MEAN MIN TMP (F)	40	44	49	57	64	74	78	77	72	61	50	43	59	15	-60580
ABS MIN TMP (F)	20	25	30	41	46	55	62	66	50	41	30	27	20	26	-60580
MEAN NO DYS TMP = DR GTR 90(F)	0.0	0.4	0.4	8.7	18.9	29.0	31.0	31.0	28.2	19.0	0.4	0.0	161.0	5	-60580
MEAN NO DYS TMP = DR LES 32(F)	1.4	0.2	0.0	0.0	0.0	0.0	0.0	0.0	0.0	0.0	0.0	0.6	2.2	5	-60580
MEAN NO DYS TMP = DR LES 0(F)	0.0	0.0	0.0	0.0	0.0	0.0	0.0	0.0	0.0	0.0	0.0	0.0	0.0	26	-29
MEAN DEW PT TMP (F)	36	35	34	40	45	50	55	54	55	42	45	38	44	0	-30
MEAN REL HUM (PCT)	57	52	41	41	38	33	32	36	41	49	60	59	45	15	-60580
MEAN PRESS ALT (FT)	277	330	396	449	482	477	490	492	449	417	370	316	412	0	-50
MEAN PRECIP (IN)	0.20	0.10	0.20	0.10	0.10	0.04	0.00	0.03	0.04	0.10	0.30	0.30	1.5	15	-60580
MEAN SNOW FALL (IN)			0.0	0.0	0.0	0.0	0.0	0.0	0.0	0.0	0.0			26	-29
MEAN NO DYS PRCP = DR GTR 0.1 IN	0.6	0.4	0.6	0.3	0.3	0.2	0.0	0.2	0.3	0.4	0.8	0.8	4.9	15	-29
MEAN NO DYS SNFL = DR GTR 1.5 IN		0.0	0.0	0.0	0.0	0.0	0.0	0.0	0.0	0.0	0.0			26	-29
MEAN NO DYS W/OCUR VSBY LES 1/2 MI														0	0
MEAN NO DYS TSTMS	0.3	0.3	0.3	1.0	0.3	0.3	0.0	0.3	0.3	1.0	0.3	0.3	4.7	15	-60580
P FREQ WND SPD = DR GTR 17 KTS														0	0
P FREQ WND SPD = DR GTR 28 KTS														0	0
P FREQ LES 9000 FT A/D LES 5 MI														0	0
P FREQ LES 1500 FT A/D LES 3 MI														0	0
FOR 00-02 LST														0	0
03-05 LST														0	0
06-08 LST														0	0
09-11 LST														0	0
12-14 LST	4.2	1.5	1.3	3.0	1.1	0.0	0.0	0.0	0.0	0.0	1.0	0.0	1.0	4	-60580
15-17 LST														0	0
18-20 LST														0	0
21-23 LST														0	0
P FREQ LES 300 FT A/D LES 1 MI														0	0
FOR 00-02 LST														0	0
03-05 LST														0	0
06-08 LST														0	0
09-11 LST														0	0
12-14 LST	1.4	1.5	1.3	2.0	1.1	0.0	0.0	0.0	0.0	0.0	1.0	0.0	0.7	4	-60580
15-17 LST														0	0
18-20 LST														0	0
21-23 LST														0	0

HASSI MESSAOU, ALGERIA
MEAN NUMBER OF DAYS

PARAMETER DESCRIPTION		JAN	FEB	MAR	APR	MAY	JUN	JUL	AUG	SEP	OCT	NOV	DEC	ANN	PDR (YRS)	NO. OBS
CIG = GTR 1000 FT AND VSBY = GTR 3 MI	00 LST														0	0
	06 LST														0	0
	12 LST	27.5	25.5	28.6	26.4	28.0	28.0	30.7	30.1	28.2	29.6	29.1	30.2	341.9	4	-60580
	18 LST														0	0
CIG = GTR 2000 FT AND VSBY = GTR 3 MI W/SFC WND LES 10 KTS	00 LST														0	0
	06 LST														0	0
	12 LST	19.2	20.2	18.7	17.8	20.9	19.2	24.2	25.9	20.3	24.5	25.1	24.9	260.9	4	-60580
	18 LST														0	0
SFC WND = GTR 17 KTS AND NO PRECIP.	00 LST														0	0
	06 LST	0.6	0.6	0.9	2.4	3.2	5.1	2.5	1.2	0.2	0.6	0.2	0.4	17.9	5	-60580
	12 LST	2.4	2.9	4.9	4.4	4.2	4.4	2.5	1.8	1.4	1.9	1.2	2.4	34.4	9	-60580
	18 LST	0.2	2.1	2.1	3.2	4.4	4.5	1.4	1.0	0.9	1.1	0.7	1.1	22.7	5	-60580
SFC WND 4-10 KTS AND TMP 33-89 DEG F AND NO PRECIP.	00 LST														0	0
	06 LST	11.7	13.1	10.9	12.5	14.9	14.0	11.3	13.6	14.3	15.4	12.8	14.2	158.7	5	-60580
	12 LST	11.8	12.9	13.2	12.4	8.4	0.9	0.1	0.2	1.8	11.5	12.1	13.4	100.7	9	-60580
	18 LST	7.3	9.7	12.9	10.9	10.2	1.7	0.5	0.2	2.1	9.4	8.0	8.1	81.0	5	-60580
SKY COVER LES 3/10 AND VSBY = GTR 3 MI	00 LST														0	0
	06 LST	22.1	16.7	20.5	22.2	19.9	20.0	25.4	25.0	22.5	17.4	15.1	19.2	246.0	5	-60580
	12 LST	20.8	17.9	18.4	18.2	17.6	20.9	28.2	27.7	20.9	18.5	18.1	18.8	246.0	9	-60580
	18 LST	24.8	17.3	17.9	17.0	18.8	20.3	27.3	25.9	21.8	17.3	14.5	20.0	242.9	5	-60580
CIG = GTR 2500 FT AND VSBY = GTR 3 MI	00 LST														0	0
	06 LST														0	0
	12 LST	27.5	25.1	28.2	26.1	28.0	28.0	30.7	30.1	28.2	29.1	29.1	30.2	340.3	4	-60580
	18 LST														0	0
CIG = GTR 6000 FT AND VSBY = GTR 3 MI	00 LST														0	0
	06 LST														0	0
	12 LST	26.6	24.7	27.8	25.5	28.0	27.7	30.7	30.1	27.8	28.0	29.1	28.8	334.8	4	-60580
	18 LST														0	0
CIG = GTR 10000 FT AND VSBY = GTR 3 MI	00 LST														0	0
	06 LST														0	0
	12 LST	26.6	24.7	27.8	25.5	28.0	27.7	30.7	30.1	27.8	28.0	29.1	28.8	334.8	4	-60580
	18 LST														0	0

EL GOLEA, ALGERIA

STA NO. 60590 (IN AREA NUMBER 04)

LATITUDE 3034N

LONGITUDE 00252E

ELEVATION(FT) 01312

PARAMETER DESCRIPTION	JAN	FEB	MAR	APR	MAY	JUN	JUL	AUG	SEP	OCT	NOV	DEC	ANN	PDR (YRS)	NO. OBS
ABS MAX TMP (F)	81	95	98	103	108	117	118	120	113	107	87	82	120	15	-928
MEAN MAX TMP (F)	63	68	75	84	90	102	107	105	99	87	73	64	85	15	-28
MEAN MIN TMP (F)	37	42	49	56	64	74	79	78	71	60	47	40	58	15	-28
ABS MIN TMP (F)	24	28	30	40	45	56	62	60	51	39	32	23	23	15	-528
MEAN NO DYS TMP = DR GTR 90 (F)	0.0	0.9	0.5	6.3	17.2	29.2	31.0	30.8	26.5	13.5	0.0	0.0	157.9	5	1584
MEAN NO DYS TMP = DR LES 32 (F)	4.2	2.5	0.0	0.0	0.0	0.0	0.0	0.0	0.0	0.0	0.9	5.1	12.3	5	1600
MEAN NO DYS TMP = DR LES 0 (F)	0.0	0.0	0.0	0.0	0.0	0.0	0.0	0.0	0.0	0.0	0.0	0.0	0.0	15	-29
MEAN DEW PT TMP (F)	35	37	39	44	48	51	52	56	48	45	44	34	44	0	-50
MEAN REL HUM (PCT)	54	44	40	33	29	25	24	25	32	42	51	58	38	30	-32
MEAN PRESS ALT (FT)	1119	1167	1240	1297	1337	1339	1336	1339	1313	1269	1217	1151	1263	0	-50
MEAN PRECIP (IN)	0.10	0.30	0.90	0.04	0.02	0.02	0.01	0.01	0.02	0.30	0.40	0.30	2.0	15	-28
MEAN SNOW FALL (IN)			0.0	0.0	0.0	0.0	0.0	0.0	0.0	0.0	0.0			15	-29
MEAN NO DYS PRCP = DR GTR 0.1 IN	0.4	0.8	1.3	0.1	0.1	0.2	0.1	0.1	0.2	0.8	0.9	0.8	5.8	15	-29
MEAN NO DYS SNFL = DR GTR 1.5 IN	0.0		0.0	0.0	0.0	0.0	0.0	0.0	0.0	0.0	0.0			15	-29
MEAN NO DYS W/OCUR VSBY LES 1/2 MI														0	0
MEAN NO DYS TSTMS	0.3	0.0	0.3	1.0	0.3	0.3	0.3	0.3	0.3	1.0	0.3	0.3	4.7	15	-24
P FREQ WND SPD = DR GTR 17 KTS														0	0
P FREQ WND SPD = DR GTR 28 KTS														0	0
P FREQ LES 3000 FT A/D LES 3 MI														0	0
P FREQ LES 1500 FT A/D LES 3 MI														0	0
FOR 00-02 LST														0	0
03-05 LST														0	0
06-08 LST														0	0
09-11 LST														0	0
12-14 LST	0.0	0.0	0.0	0.0	0.0	0.0	0.0	0.0	0.0	0.0	0.0	4.8	0.4	4	208
15-17 LST														0	0
18-20 LST														0	0
21-23 LST														0	0
P FREQ LES 300 FT A/D LES 1 MI														0	0
FOR 00-02 LST														0	0
03-05 LST														0	0
06-08 LST														0	0
09-11 LST														0	0
12-14 LST	0.0	0.0	0.0	0.0	0.0	0.0	0.0	0.0	0.0	0.0	0.0	0.0	0.0	4	208
15-17 LST														0	0
18-20 LST														0	0
21-23 LST														0	0

EL GOLEA, ALGERIA
MEAN NUMBER OF DAYS

PARAMETER DESCRIPTION	JAN	FEB	MAR	APR	MAY	JUN	JUL	AUG	SEP	OCT	NOV	DEC	ANN	POR (YRS)	NO. OBS
CIG = GTR 1000 FT AND VSBY = GTR 3 MI	27.1	25.2	29.2	28.7	28.8	26.5	31.0	31.0	28.0	31.0	30.0	31.0	347.5	4	208
CIG = GTR 2000 FT AND VSBY = GTR 3 MI W/SFC WND LES 10 KTS	19.4	16.8	17.4	15.6	25.5	19.6	23.3	14.0	15.0	19.1	25.0	20.2	230.9	4	204
SFC WND = GTR 17 KTS AND NO PRECIP.	0.4	0.9	1.6	1.6	5.1	3.8	3.8	2.4	1.4	1.2	0.8	0.9	23.9	5	1601
SFC WND 4-10 KTS AND TMP DEG F AND NO PRECIP.	6.2	5.5	6.0	6.4	7.5	7.0	7.9	8.4	8.0	4.5	5.7	6.0	79.1	5	1601
SKY COVER LES 3/10 AND VSBY = GTR 3 MI	24.3	19.9	21.2	17.7	19.0	18.4	23.4	24.1	19.9	18.1	17.0	18.8	241.8	5	1585
CIG = GTR 2500 FT AND VSBY = GTR 3 MI	27.1	25.2	29.2	28.7	28.8	26.5	31.0	31.0	28.0	31.0	30.0	29.5	346.0	4	208
CIG = GTR 6000 FT AND VSBY = GTR 3 MI	27.1	23.8	29.2	28.7	26.6	26.5	31.0	31.0	28.0	31.0	30.0	29.5	342.4	4	208
CIG = GTR 10000 FT AND VSBY = GTR 3 MI	27.1	23.8	29.2	28.7	26.6	26.5	31.0	31.0	26.0	31.0	30.0	29.5	340.4	4	208

STA NO. 60606 (IN AREA NUMBER 04)

TIMIMOUN, ALGERIA

LATITUDE 2914N

LONGITUDE 00017E

ELEVATION(FT) 01024

PARAMETER DESCRIPTION	JAN	FEB	MAR	APR	MAY	JUN	JUL	AUG	SEP	OCT	NOV	DEC	ANN	POR (YRS)	NO. OBS
ABS MAX TMP (F)	83	92	101	104	115	121	123	120	117	109	93	88	123	21	-28
MEAN MAX TMP (F)	66	71	80	89	96	107	113	111	103	90	76	68	89	15	-28
MEAN MIN TMP (F)	40	44	51	60	67	76	82	81	75	64	52	43	61	15	-28
ABS MIN TMP (F)	28	29	35	43	47	62	69	68	59	46	37	28	28	21	-28
MEAN NO DYS TMP = OR GTR 90(F)	0.0			14.0	23.7	30.0	31.0	31.0	30.0	15.9		0.0		15	-29
MEAN NO DYS TMP = OR LES 32(F)		0.0	0.0	0.0	0.0	0.0	0.0	0.0	0.0	0.0	0.0			21	-29
MEAN NO DYS TMP = OR LES 0(F)	0.0	0.0	0.0	0.0	0.0	0.0	0.0	0.0	0.0	0.0	0.0	0.0	0.0	21	-29
MEAN DEW PT TMP (F)	33	34	34	38	40	40	44	44	45	44	40	36	39	0	-30
MEAN REL HUM (PCT)	54	49	37	34	30	22	21	22	27	39	49	55	37	15	-28
MEAN PRESS ALT (FT)	827	879	952	1012	1054	1057	1081	1083	1037	985	938	858	980	0	-30
MEAN PRECIP (IN)	0.02	0.10	0.10	0.01	0.01	0.02	0.00	0.00	0.04	0.10	0.10	0.01	0.5	15	-28
MEAN SNOW FALL (IN)		0.0	0.0	0.0	0.0	0.0	0.0	0.0	0.0	0.0	0.0			21	-29
MEAN NO DYS PRCP = OR GTR 0.1 IN	0.2	0.4	0.3	0.1	0.1	0.2	0.0	0.0	0.3	0.4	0.4	0.2	2.6	15	-29
MEAN NO DYS SNFL = OR GTR 1.5 IN	0.0	0.0	0.0	0.0	0.0	0.0	0.0	0.0	0.0	0.0	0.0	0.0	0.0	21	-29
MEAN NO DYS W/DCUR VSBY LES 1/2 MI														0	0
MEAN NO DYS TSTMS	0.0	0.0	0.3	0.3	0.3	1.0	0.0	1.0	0.3	0.3	0.3	0.3	4.1	15	-24
P FREQ WND SPD = OR GTR 17 KTS														0	0
P FREQ WND SPD = OR GTR 28 KTS														0	0
P FREQ LES 3000 FT A/D LES 3 MI														0	0
P FREQ LES 1500 FT A/D LES 3 MI														0	0
FOR 00-02 LST														0	0
03-05 LST														0	0
06-08 LST														0	0
09-11 LST														0	0
12-14 LST	0.0	0.0	0.0	4.8	0.0	0.0	0.0	0.0	0.0	0.0	0.0	0.0	0.4	4	188
15-17 LST														0	0
18-20 LST														0	0
21-23 LST														0	0
P FREQ LES 300 FT A/D LES 1 MI														0	0
FOR 00-02 LST														0	0
03-05 LST														0	0
06-08 LST														0	0
09-11 LST														0	0
12-14 LST	0.0	0.0	0.0	4.8	0.0	0.0	0.0	0.0	0.0	0.0	0.0	0.0	0.4	4	188
15-17 LST														0	0
18-20 LST														0	0
21-23 LST														0	0

TIMIMOUN, ALGERIA
MEAN NUMBER OF DAYS

PARAMETER DESCRIPTION	JAN	FEB	MAR	APR	MAY	JUN	JUL	AUG	SEP	OCT	NOV	DEC	ANN	PDR (YRS)	NO. OBS	
CIG = GTR 1000 FT AND VSBY = GTR 3 MI														0	0	
	00 LST													0	0	
	06 LST													4	188	
	12 LST	31.0	25.6	31.0	22.8	26.4	27.4	31.0	28.4	30.0	31.0	30.0	31.0	345.6	0	0
	18 LST													0	0	
CIG = GTR 2000 FT AND VSBY = GTR 3 MI W/SPC WND LES 10 KTS	00 LST													0	0	
	06 LST													4	180	
	12 LST	25.4	21.0	28.4	13.5	21.7	21.8	31.0	18.1	26.6	20.1	26.0	27.5	281.1	0	0
	18 LST													0	0	
SPC WND = GTR 17 KTS AND NO PRECIP.	00 LST													0	0	
	06 LST													4	182	
	12 LST	2.8	2.3	2.2	10.5	4.1	1.4	0.0	2.6	3.3	0.0	2.0	1.7	32.9	0	0
	18 LST													0	0	
SPC WND 4-10 KTS AND TMP 33-89 DEG F AND NO PRECIP.	00 LST													0	0	
	06 LST													4	175	
	12 LST	19.5	11.6	15.5	10.5	4.4	0.0	0.0	0.0	0.0	20.1	10.7	17.2	105.5	0	0
	18 LST													0	0	
SKY COVER LES 3/10 AND VSBY = GTR 3 MI	00 LST													0	0	
	06 LST													4	189	
	12 LST	31.0	25.6	28.9	24.0	24.6	19.6	20.6	28.4	22.5	21.9	20.6	17.2	284.9	0	0
	18 LST													0	0	
CIG = GTR 2500 FT AND VSBY = GTR 3 MI	00 LST													0	0	
	06 LST													4	188	
	12 LST	31.0	25.6	31.0	22.8	26.4	27.4	31.0	28.4	30.0	31.0	30.0	31.0	345.6	0	0
	18 LST													0	0	
CIG = GTR 6000 FT AND VSBY = GTR 3 MI	00 LST													0	0	
	06 LST													4	186	
	12 LST	31.0	25.6	31.0	22.8	26.4	27.4	31.0	28.4	30.0	31.0	30.0	29.3	343.9	0	0
	18 LST													0	0	
CIG = GTR 10000 FT AND VSBY = GTR 3 MI	00 LST													0	0	
	06 LST													4	188	
	12 LST	31.0	25.6	31.0	22.8	26.4	27.4	31.0	28.4	30.0	31.0	30.0	29.3	343.9	0	0
	18 LST													0	0	

FORT FLATTERS, ALGERIA

STA NO. 60608 (IN AREA NUMBER 04)

LATITUDE 2808N

LONGITUDE 00650E

ELEVATION(FT) 01161

PARAMETER DESCRIPTION	JAN	FEB	MAR	APR	MAY	JUN	JUL	AUG	SEP	OCT	NOV	DEC	ANN	PDR (YRS)	NO. OBS
ABS MAX TMP (F)	91	96	106	108	116	121	124	122	116	109	99	85	124	23	-28
MEAN MAX TMP (F)	67	73	80	90	97	106	110	108	102	92	80	70	90	15	-28
MEAN MIN TMP (F)	38	43	50	59	68	77	78	77	73	63	50	41	60	15	-28
ABS MIN TMP (F)	19	23	28	43	49	60	68	63	60	42	33	22	19	23	-28
MEAN NO DYS TMP = DR GTR 90(F)				15.3	24.9	30.0	31.0	31.0	30.0	18.5		0.0		15	-29
MEAN NO DYS TMP = DR LES 32(F)				0.0	0.0	0.0	0.0	0.0	0.0	0.0	0.0		0.0	23	-29
MEAN NO DYS TMP = DR LES 0(F)	0.0	0.0	0.0	0.0	0.0	0.0	0.0	0.0	0.0	0.0	0.0	0.0	0.0	23	-29
MEAN DEW PT TMP (F)	34	33	34	39	38	37	51	45	46	43	37	34	39	15	-29
MEAN REL HUM (PCT)	54	44	36	32	24	18	27	23	28	34	41	49	34	15	-28
MEAN PRESS ALT (FT)														0	0
MEAN PRECIP (IN)	0.30	0.10	0.10	0.20	0.05	0.05	0.00	0.05	0.05	0.05	0.20	0.20	1.3	15	-28
MEAN SNOW FALL (IN)				0.0	0.0	0.0	0.0	0.0	0.0	0.0	0.0			23	-29
MEAN NO DYS PRCP = DR GTR 0.1 IN	0.8	0.4	0.3	0.6	0.2	0.2	0.0	0.2	0.3	0.3	0.6	0.6	4.5	15	-29
MEAN NO DYS SNFL = DR GTR 1.5 IN		0.0	0.0	0.0	0.0	0.0	0.0	0.0	0.0	0.0	0.0			23	-29
MEAN NO DYS W/DCUR VSBY LES 1/2 MI														0	0
MEAN NO DYS TSTMS	0.0	0.0	0.3	0.3	0.3	0.3	0.0	0.3	0.3	1.0	0.3	0.3	3.4	15	-24
P FREQ WND SPD = DR GTR 17 KTS														0	0
P FREQ WND SPD = DR GTR 28 KTS														0	0
P FREQ LES 5000 FT A/D LES 5 MI														0	0
P FREQ LES 1500 FT A/D LES 3 MI														0	0
FOR 00-02 LST														0	0
03-05 LST														0	0
06-08 LST														0	0
09-11 LST														0	0
12-14 LST														0	0
15-17 LST														0	0
18-20 LST														0	0
21-23 LST														0	0
P FREQ LES 300 FT A/D LES 1 MI														0	0
FOR 00-02 LST														0	0
03-05 LST														0	0
06-08 LST														0	0
09-11 LST														0	0
12-14 LST														0	0
15-17 LST														0	0
18-20 LST														0	0
21-23 LST														0	0

FORT FLATTERS, ALGERIA
MEAN NUMBER OF DAYS

PARAMETER DESCRIPTION		JAN	FEB	MAR	APR	MAY	JUN	JUL	AUG	SEP	OCT	NOV	DEC	ANN	PDR (YRS)	NO. OBS
CIG = GTR 1000 FT AND VSBY = GTR 3 MI	00 LST														0	0
	06 LST														0	0
	12 LST														0	0
	18 LST														0	0
CIG =GTR 2000 FT AND VSBY =GTR 3 MI W/SFC WND LES 10 KTS	00 LST														0	0
	06 LST														0	0
	12 LST														0	0
	18 LST														0	0
SFC WND = GTR 17 KTS AND NO PRECIP.	00 LST														0	0
	06 LST														0	0
	12 LST	10.3	0.0	0.0	0.0	1.7	6.0	0.0	0.0	3.8	0.0	0.0	0.0	21.8	3	114
	18 LST														0	0
SFC WND 4-10 KTS AND TMP 33-89 DEG F AND NO PRECIP.	00 LST														0	0
	06 LST														0	0
	12 LST	0.0	2.1	0.0	0.0	0.0	0.0	0.0	0.0	0.0	0.0	0.0	7.8	9.9	3	110
	18 LST														0	0
SKY COVER LES 3/10 AND VSBY = GTR 3 MI	00 LST														0	0
	06 LST														0	0
	12 LST	31.0	21.5	31.0	30.0	29.3	24.0	31.0	29.0	26.3	24.8	30.0	15.5	323.4	3	113
	18 LST														0	0
CIG = GTR 2500 FT AND VSBY = GTR 3 MI	00 LST														0	0
	06 LST														0	0
	12 LST														0	0
	18 LST														0	0
CIG = GTR 6000 FT AND VSBY = GTR 3 MI	00 LST														0	0
	06 LST														0	0
	12 LST														0	0
	18 LST														0	0
CIG = GTR 10000 FT AND VSBY = GTR 3 MI	00 LST														0	0
	06 LST														0	0
	12 LST														0	0
	18 LST														0	0

AOULEF, ALGERIA

STA NO. 60625 (IN AREA NUMBER 04)

LATITUDE 2650N

LONGITUDE 0010E

ELEVATION(FT) 00902

PARAMETER DESCRIPTION	JAN	FEB	MAR	APR	MAY	JUN	JUL	AUG	SEP	OCT	NOV	DEC	ANN	POR (YRS)	NO. OBS
ABS MAX TMP (F)	90	93	99	106	116	118	120	118	117	110	97	88	120	12	-28
MEAN MAX TMP (F)	71	76	84	92	99	110	113	111	105	94	81	73	92	15	-28
MEAN MIN TMP (F)	44	48	55	63	71	81	85	84	78	67	54	46	65	15	-28
ABS MIN TMP (F)	25	31	36	45	50	68	74	73	67	51	41	29	25	12	-28
MEAN NO DYS TMP = DR GTR 90(F)	0.0		8.2	17.9	31.0	30.0	31.0	31.0	30.0	21.1	4.6	0.0		15	-29
MEAN NO DYS TMP = DR LES 32(F)		0.0	0.0	0.0	0.0	0.0	0.0	0.0	0.0	0.0	0.0	0.0		12	-29
MEAN NO DYS TMP = DR LES 0(F)	0.0	0.0	0.0	0.0	0.0	0.0	0.0	0.0	0.0	0.0	0.0	0.0	0.0	12	-29
MEAN DEW PT TMP (F)	31	30	32	36	37	39	36	46	45	41	38	35	37	20	-29
MEAN REL HUM (PCT)	41	35	29	26	22	17	14	21	24	29	38	45	28	30	-32
MEAN PRESS ALT (FT)														0	0
MEAN PRECIP (IN)	0.03	0.02	0.03	0.03	0.04	0.02	0.01	0.02	0.03	0.10	0.20	0.04	0.6	15	-28
MEAN SNOW FALL (IN)		0.0	0.0	0.0	0.0	0.0	0.0	0.0	0.0	0.0	0.0	0.0		12	-29
MEAN NO DYS PRCP = DR GTR 0.1 IN	0.2	0.2	0.1	0.1	0.1	0.2	0.1	0.2	0.2	0.4	0.6	0.2	2.6	15	-29
MEAN NO DYS SNFL = DR GTR 1.5 IN	0.0	0.0	0.0	0.0	0.0	0.0	0.0	0.0	0.0	0.0	0.0	0.0	0.0	12	-29
MEAN NO DYS W/OCUR VSBY LES 1/2 MI														0	0
MEAN NO DYS TSTMS	0.0	0.0	0.0	0.0	0.0	0.0	0.0	1.0	0.0	0.0	0.0	0.0	1.0	15	-24
P FREQ WND SPD = DR GTR 17 KTS														0	0
P FREQ WND SPD = DR GTR 28 KTS														0	0
P FREQ LES 3000 FT A/D LES 3 MI														0	0
P FREQ LES 1500 FT A/D LES 3 MI														0	0
FOR 00-02 LST														0	0
03-05 LST														0	0
06-08 LST														0	0
09-11 LST														0	0
12-14 LST	0.0	0.0	2.7	0.0	0.0	0.0	0.0	0.0	0.0	0.0	0.0	0.0	0.2	4	1240
15-17 LST														0	0
18-20 LST														0	0
21-23 LST														0	0
P FREQ LES 300 FT A/D LES 1 MI														0	0
FOR 00-02 LST														0	0
03-05 LST														0	0
06-08 LST														0	0
09-11 LST														0	0
12-14 LST	0.0	0.0	1.4	0.0	0.0	0.0	0.0	0.0	0.0	0.0	0.0	0.0	0.1	4	1240
15-17 LST														0	0
18-20 LST														0	0
21-23 LST														0	0

ADULEF, ALGERIA
MEAN NUMBER OF DAYS

PARAMETER DESCRIPTION		JAN	FEB	MAR	APR	MAY	JUN	JUL	AUG	SEP	OCT	NOV	DEC	ANN	POR (YRS)	NO. OBS
CIG = GTR 1000 FT AND VSBY = GTR 3 MI	00 LST														0	0
	06 LST														0	0
	12 LST	31.0	27.2	28.9	27.9	29.2	28.7	29.5	30.2	29.2	31.0	29.6	30.5	352.9	4	1240
	18 LST														0	0
CIG =GTR 2000 FT AND VSBY =GTR 3 MI W/SFC WND LES 10 KTS	00 LST														0	0
	06 LST														0	0
	12 LST	10.9	14.0	10.0	9.3	13.1	13.7	7.0	8.1	15.4	12.7	11.0	12.1	137.3	4	1238
	18 LST														0	0
SPC WND = GTR 17 KTS AND NO PRECIP.	00 LST														0	0
	06 LST														0	0
	12 LST	4.6	3.8	5.4	5.4	3.1	6.3	11.0	9.8	3.3	6.5	5.3	6.2	70.7	4	1246
	18 LST														0	0
SPC WND 4-10 KTS AND THP 33-89 DEG F AND NO PRECIP.	00 LST														0	0
	06 LST														0	0
	12 LST	14.3	14.2	10.0	5.6	2.4	0.0	0.0	0.0	0.0	5.5	12.0	12.5	76.5	4	1245
	18 LST														0	0
SKY COVER LES 3/10 AND VSBY = GTR 3 MI	00 LST														0	0
	06 LST														0	0
	12 LST	23.3	20.9	20.5	20.3	22.8	21.3	26.5	26.1	22.7	21.2	19.3	19.2	264.1	4	1248
	18 LST														0	0
CIG = GTR 2500 FT AND VSBY = GTR 3 MI	00 LST														0	0
	06 LST														0	0
	12 LST	30.5	27.2	28.9	27.9	29.2	28.7	29.5	30.2	29.2	31.0	29.6	30.5	352.4	4	1240
	18 LST														0	0
CIG = GTR 6000 FT AND VSBY = GTR 3 MI	00 LST														0	0
	06 LST														0	0
	12 LST	30.5	27.2	28.9	27.9	29.2	28.7	29.5	30.2	29.2	31.0	29.6	30.5	352.4	4	1240
	18 LST														0	0
CIG = GTR 10000 FT AND VSBY = GTR 3 MI	00 LST														0	0
	06 LST														0	0
	12 LST	30.1	27.2	28.9	27.9	29.2	28.7	29.5	29.9	29.2	30.7	29.6	30.5	351.4	4	1240
	18 LST														0	0

IN SALAH, ALGERIA

STA NO. 60630 (IN AREA NUMBER 04)

LATITUDE 2715N

LONGITUDE 00231E

ELEVATION(FT) 00906

PARAMETER DESCRIPTION	JAN	FEB	MAR	APR	MAY	JUN	JUL	AUG	SEP	OCT	NOV	DEC	ANN	POR (YRS)	NO. OBS
ABS MAX TMP (F)	88	95	102	107	139	122	122	122	120	111	97	88	139	15	-528
MEAN MAX TMP (F)	69	75	83	92	99	110	113	111	105	94	80	71	92	15	-28
MEAN MIN TMP (F)	43	47	53	62	69	80	83	82	77	66	53	45	63	15	-28
ABS MIN TMP (F)	26	28	33	48	54	61	73	72	63	48	38	32	26	15	-528
MEAN NO DYS TMP = DR GTR 90(F)	0.0	1.0	4.7	21.0	28.6	30.0	31.0	30.8	30.0	19.4	3.2	0.0	199.7	5	1704
MEAN NO DYS TMP = DR LES 32(F)	0.0	0.0	0.0	0.0	0.0	0.0	0.0	0.0	0.0	0.0	0.0	0.0	0.0	5	1738
MEAN NO DYS TMP = DR LES 0(F)	0.0	0.0	0.0	0.0	0.0	0.0	0.0	0.0	0.0	0.0	0.0	0.0	0.0	5	1738
MEAN DEW PT TMP (F)	35	39	42	43	45	56	49	51	52	47	45	38	45	15	-29
MEAN REL HUM (PCT)	50	49	43	34	30	31	23	25	31	36	50	52	38	15	-28
MEAN PRESS ALT (FT)														0	0
MEAN PRECIP (IN)	0.10	0.10	0.05	0.05	0.05	0.05	0.00	0.10	0.05	0.05	0.20	0.10	0.9	15	-28
MEAN SNOW FALL (IN)			0.0	0.0	0.0	0.0	0.0	0.0	0.0	0.0	0.0	0.0		15	-29
MEAN NO DYS PRCP = DR GTR 0.1 IN	0.4	0.4	0.2	0.2	0.2	0.2	0.0	0.3	0.3	0.3	0.6	0.4	3.5	15	-29
MEAN NO DYS SNFL = DR GTR 1.5 IN	0.0	0.0	0.0	0.0	0.0	0.0	0.0	0.0	0.0	0.0	0.0	0.0	0.0	15	-29
MEAN NO DYS W/OCUR VSBY LES 1/2 MI														0	0
MEAN NO DYS TSTMS	0.0	0.3	0.0	0.3	0.3	1.0	0.3	1.0	0.3	0.3	0.3	0.3	4.4	15	-24
P FREQ WND SPD = DR GTR 17 KTS														0	0
P FREQ WND SPD = DR GTR 28 KTS														0	0
P FREQ LES 3000 FT A/D LES 5 MI														0	0
P FREQ LES 1500 FT A/D LES 3 MI														0	0
FOR 00-02 LST														0	0
03-05 LST														0	0
06-08 LST														0	0
09-11 LST														0	0
12-14 LST	0.0	8.3	0.0	22.2	0.0	0.0	0.0	0.0	0.0	0.0	0.0	0.0	2.5	4	139
15-17 LST														0	0
18-20 LST														0	0
21-23 LST														0	0
P FREQ LES 300 FT A/D LES 1 MI														0	0
FOR 00-02 LST														0	0
03-05 LST														0	0
06-08 LST														0	0
09-11 LST														0	0
12-14 LST	0.0	8.3	0.0	22.2	0.0	0.0	0.0	0.0	0.0	0.0	0.0	0.0	2.5	4	139
15-17 LST														0	0
18-20 LST														0	0
21-23 LST														0	0

IN SALAH, ALGERIA
MEAN NUMBER OF DAYS

PARAMETER DESCRIPTION		JAN	FEB	MAR	APR	MAY	JUN	JUL	AUG	SEP	OCT	NOV	DEC	ANN	POR (YRS)	NO. OBS
CIG = GTR 1000 FT AND VSBY = GTR 3 MI	00 LST														0	0
	06 LST														0	0
	12 LST	28.9	25.6	31.0	20.0	26.6	27.8	31.0	26.8	26.3	31.0	28.1	28.4	331.5	4	139
	18 LST														0	0
CIG = GTR 2000 FT AND VSBY = GTR 3 MI W/SFC WND LES 10 KTS	00 LST														0	0
	06 LST														0	0
	12 LST	24.8	15.3	19.4	7.5	17.9	17.1	0.0	13.3	17.1	20.6	18.8	20.6	192.4	4	132
	18 LST														0	0
SFC WND = GTR 17 KTS AND NO PRECIP.	00 LST														0	0
	06 LST	1.8	3.1	2.2	4.8	3.0	3.8	8.0	6.4	5.2	2.7	2.2	2.2	45.4	5	1742
	12 LST	3.8	5.8	7.9	5.7	4.4	3.8	6.6	5.2	5.9	3.9	3.3	3.9	60.2	9	1771
	18 LST	1.1	3.6	3.6	3.9	5.0	2.9	4.5	3.8	2.7	1.1	1.9	1.7	35.8	5	1593
SFC WND 4-10 KTS AND TMP 33-89 DEG F AND NO PRECIP.	00 LST														0	0
	06 LST	14.8	14.4	19.0	14.1	12.9	9.7	7.4	10.4	15.0	15.9	12.7	15.1	161.4	5	1742
	12 LST	13.1	9.1	11.9	5.7	1.9	0.4	0.0	0.0	0.0	5.3	12.8	14.0	74.2	9	1758
	18 LST	12.0	9.9	12.2	8.5	2.5	0.2	0.2	0.0	0.5	9.1	9.3	8.4	72.8	5	1592
SKY COVER LES 3/10 AND VSBY = GTR 3 MI	00 LST														0	0
	06 LST	22.5	19.3	23.3	21.1	19.9	20.3	25.8	25.8	23.6	20.0	15.8	22.7	260.1	5	1731
	12 LST	23.4	18.6	21.9	17.9	18.4	20.2	27.3	26.4	21.9	21.5	15.4	21.2	254.1	9	1770
	18 LST	26.1	18.7	21.5	18.4	16.3	17.9	23.4	23.4	22.3	20.5	17.9	23.0	253.4	5	1592
CIG = GTR 2500 FT AND VSBY = GTR 3 MI	00 LST														0	0
	06 LST														0	0
	12 LST	28.9	25.6	31.0	20.0	26.6	27.8	31.0	26.8	26.3	31.0	28.1	28.4	331.5	4	139
	18 LST														0	0
CIG = GTR 6000 FT AND VSBY = GTR 3 MI	00 LST														0	0
	06 LST														0	0
	12 LST	28.9	25.6	31.0	20.0	26.6	27.8	31.0	26.8	26.3	31.0	28.1	28.4	331.5	4	139
	18 LST														0	0
CIG = GTR 10000 FT AND VSBY = GTR 3 MI	00 LST														0	0
	06 LST														0	0
	12 LST	28.9	25.6	31.0	20.0	26.6	27.8	31.0	26.8	26.3	31.0	28.1	28.4	331.5	4	139
	18 LST														0	0

FORT POLIGNAC/ILLIZI, ALGERIA

STA NO. 60640 (IN AREA NUMBER 04)

LATITUDE 2630N

LONGITUDE 00825E

ELEVATION(FT) 01896

PARAMETER DESCRIPTION	JAN	FEB	MAR	APR	MAY	JUN	JUL	AUG	SEP	OCT	NOV	DEC	ANN	PDR (YRS)	NO. OBS
ABS MAX TMP (F)	91	96	102	110	114	120	119	115	113	108	101	92	120	15	-28
MEAN MAX TMP (F)	69	75	83	91	99	107	107	105	102	94	82	72	91	15	-28
MEAN MIN TMP (F)	40	45	53	62	71	78	78	77	73	64	54	44	62	15	-28
ABS MIN TMP (F)	28	29	34	48	49	60	66	67	61	46	36	30	28	15	-28
MEAN NO DYS TMP = OR GTR 90(F)			7.0	16.6	31.0	30.0	31.0	31.0	30.0	21.1	5.7			15	-29
MEAN NO DYS TMP = OR LES 32(F)		0.0	0.0	0.0	0.0	0.0	0.0	0.0	0.0	0.0	0.0	0.0		15	-29
MEAN NO DYS TMP = OR LES 0(F)	0.0	0.0	0.0	0.0	0.0	0.0	0.0	0.0	0.0	0.0	0.0	0.0	0.0	15	-29
MEAN DEW PT TMP (F)	32	32	34	39	43	49	46	42	43	43	42	32	40	15	-29
MEAN REL HUM (PCT)	48	39	33	30	27	27	24	22	25	32	43	42	33	15	-28
MEAN PRESS ALT (FT)														0	0
MEAN PRECIP (IN)	0.10	0.10	0.10	0.10	0.10	0.05	0.00	0.05	0.10	0.05	0.10	0.05	0.9	15	-28
MEAN SNOW FALL (IN)		0.0	0.0	0.0	0.0	0.0	0.0	0.0	0.0	0.0	0.0	0.0		15	-29
MEAN NO DYS PRCP = OR GTR 0.1 IN	0.4	0.4	0.3	0.3	0.3	0.2	0.0	0.2	0.4	0.3	0.4	0.3	3.5	15	-29
MEAN NO DYS SNFL = OR GTR 1.5 IN	0.0	0.0	0.0	0.0	0.0	0.0	0.0	0.0	0.0	0.0	0.0	0.0	0.0	15	-29
MEAN NO DYS W/OCUR VSBY LES 1/2 MI														0	0
MEAN NO DYS TSTMS														0	0
P FREQ WND SPD = OR GTR 17 KTS														0	0
P FREQ WND SPD = OR GTR 28 KTS														0	0
P FREQ LES 3000 FT A/D LES 5 MI														0	0
P FREQ LES 1500 FT A/D LES 3 MI														0	0
FOR 00-02 LST														0	0
03-05 LST														0	0
06-08 LST														0	0
09-11 LST														0	0
12-14 LST														0	0
15-17 LST														0	0
18-20 LST														0	0
21-23 LST														0	0
P FREQ LES 300 FT A/D LES 1 MI														0	0
FOR 00-02 LST														0	0
03-05 LST														0	0
06-08 LST														0	0
09-11 LST														0	0
12-14 LST														0	0
15-17 LST														0	0
18-20 LST														0	0
21-23 LST														0	0

FORT POLIGNAC/ILLIZI, ALGERIA
MEAN NUMBER OF DAYS

PARAMETER DESCRIPTION		JAN	FEB	MAR	APR	MAY	JUN	JUL	AUG	SEP	OCT	NOV	DEC	ANN	POR (YRS)	NO. OBS
CIG = GTR 1000 FT AND VSBY = GTR 3 MI	01 LST														0	0
	07 LST														0	0
	13 LST														0	0
	19 LST														0	0
CIG =GTR 2000 FT AND VSBY =GTR 3 MI W/SPC WND LES 10 KTS	01 LST														0	0
	07 LST														0	0
	13 LST														0	0
	19 LST														0	0
SPC WND = GTR 17 KTS AND NO PRECIP.	01 LST														0	0
	07 LST														0	0
	13 LST	0.0	0.0	0.0	0.0	0.0	0.0	0.0	0.0	0.0	0.0	0.0	0.0	0.0	0	0
	19 LST														0	0
SPC WND 4-10 KTS AND TMP 33-89 DEG F AND NO PRECIP.	01 LST														0	0
	07 LST														0	0
	13 LST	0.0	4.6	0.0	3.3	0.0	0.0	0.0	0.0	0.0	0.0	7.5	0.0	15.4	0	0
	19 LST														0	0
SKY COVER LES 3/10 AND VSBY = GTR 3 MI	01 LST														0	0
	07 LST														0	0
	13 LST	31.0	18.6	31.0	27.5	24.1	27.5	31.0	28.8	21.0	15.5	22.5	23.3	301.8	0	0
	19 LST														0	111
CIG = GTR 2500 FT AND VSBY = GTR 3 MI	01 LST														0	0
	07 LST														0	0
	13 LST														0	0
	19 LST														0	0
CIG = GTR 6000 FT AND VSBY = GTR 3 MI	01 LST														0	0
	07 LST														0	0
	13 LST														0	0
	19 LST														0	0
CIG = GTR 10000 FT AND VSBY = GTR 3 MI	01 LST														0	0
	07 LST														0	0
	13 LST														0	0
	19 LST														0	0

STA NO. 60646 (IN AREA NUMBER 04)

REGGAN, ALGERIA

LATITUDE 2641N

LONGITUDE 00017E

ELEVATION(FT) 00955

PARAMETER DESCRIPTION	JAN	FEB	MAR	APR	MAY	JUN	JUL	AUG	SEP	OCT	NOV	DEC	ANN	POR (YRS)	NO. OBS
ABS MAX TMP (F)	89	91	106	106	114	119	119	118	114	111	98	84	119	4	-28
MEAN MAX TMP (F)	71	76	84	94	100	110	114	112	106	95	81	72	93	15	-28
MEAN MIN TMP (F)	46	51	57	66	73	83	87	86	80	70	56	48	67	15	-28
ABS MIN TMP (F)	32	37	45	52	52	71	77	81	70	59	38	34	32	4	-28
MEAN NO DYS TMP = DR GTR 90(F)	0.0		8.2	20.4	31.0	30.0	31.0	31.0	30.0	22.4	4.6	0.0		15	-29
MEAN NO DYS TMP = DR LES 32(F)	0.0	0.0	0.0	0.0	0.0	0.0	0.0	0.0	0.0	0.0	0.0	0.0	0.0	4	-29
MEAN NO DYS TMP = DR LES 0(F)	0.0	0.0	0.0	0.0	0.0	0.0	0.0	0.0	0.0	0.0	0.0	0.0	0.0	4	-29
MEAN DEW PT TMP (F)	35	39	38	35	42	35	36	38	44	56	55	41	41	0	-50
MEAN REL HUM (PCT)	41	42	34	32	22	13	12	14	19	41	62	90	32	15	-28
MEAN PRESS ALT (FT)	786	830	903	967	1018	1027	1045	1047	1003	949	897	822	941	0	-50
MEAN PRECIP (IN)	0.05	0.05	0.05	0.05	0.05	0.00	0.00	0.05	0.00	0.20	0.10	0.05	0.6	15	-28
MEAN SNOW FALL (IN)	0.0	0.0	0.0	0.0	0.0	0.0	0.0	0.0	0.0	0.0	0.0	0.0	0.0	4	-29
MEAN NO DYS PRCP = DR GTR 0.1 IN	0.3	0.3	0.2	0.2	0.2	0.0	0.0	0.2	0.0	0.6	0.4	0.3	2.7	15	-29
MEAN NO DYS SNPL = DR GTR 1.5 IN	0.0	0.0	0.0	0.0	0.0	0.0	0.0	0.0	0.0	0.0	0.0	0.0	0.0	4	-29
MEAN NO DYS W/OCUR VSBY LES 1/2 MI														0	0
MEAN NO DYS TSTMS														0	0
P FREQ WND SPD = DR GTR 17 KTS														0	0
P FREQ WND SPD = DR GTR 28 KTS														0	0
P FREQ LES 5000 FT A/D LES 5 MI														0	0
P FREQ LES 1500 FT A/D LES 3 MI														0	0
FOR 00-02 LST														0	0
03-05 LST														0	0
06-08 LST														0	0
09-11 LST														0	0
12-14 LST														0	0
15-17 LST														0	0
18-20 LST														0	0
21-23 LST														0	0
P FREQ LES 300 FT A/D LES 1 MI														0	0
FOR 00-02 LST														0	0
03-05 LST														0	0
06-08 LST														0	0
09-11 LST														0	0
12-14 LST														0	0
15-17 LST														0	0
18-20 LST														0	0
21-23 LST														0	0

REGGAN, ALGERIA
MEAN NUMBER OF DAYS

PARAMETER DESCRIPTION	JAN	FEB	MAR	APR	MAY	JUN	JUL	AUG	SEP	OCT	NOV	DEC	ANN	PDR (YRS)	NO. OBS
CIG = GTR 1000 FT AND VSBY = GTR 3 MI														0	0
														0	0
														0	0
														0	0
														0	0
CIG = GTR 2000 FT AND VSBY = GTR 3 MI W/SPC WND LES 10 KTS														0	0
														0	0
														0	0
														0	0
SFC WND = GTR 17 KTS AND NO PRECIP.														0	0
														0	0
														0	0
														0	0
														0	0
SFC WND 4-10 KTS AND TMP 33-89 DEG F AND NO PRECIP.														0	0
														0	0
														0	0
														0	0
														0	0
SKY COVER LES 3/10 AND VSBY = GTR 3 MI														0	0
														0	0
														0	0
														0	0
														0	0
														0	0
CIG = GTR 2500 FT AND VSBY = GTR 3 MI														0	0
														0	0
														0	0
														0	0
														0	0
CIG = GTR 6000 FT AND VSBY = GTR 3 MI														0	0
														0	0
														0	0
														0	0
														0	0
CIG = GTR 10000 FT AND VSBY = GTR 3 MI														0	0
														0	0
														0	0
														0	0
														0	0

DUALLEN, ALGERIA

STA NO. 60675 (IN AREA NUMBER 04)

LATITUDE 2436N

LONGITUDE 00114E

ELEVATION(FT) 01130

PARAMETER DESCRIPTION	JAN	FEB	MAR	APR	MAY	JUN	JUL	AUG	SEP	OCT	NOV	DEC	ANN	POR (YRS)	NO. OBS
ABS MAX TMP (F)	93	96	102	113	116	118	119	125	123	109	100	92	125	10	-528
MEAN MAX TMP (F)	74	80	88	95	101	111	113	110	106	96	84	76	95	15	-28
MEAN MIN TMP (F)	50	53	60	67	74	84	87	87	82	71	58	51	69	15	-28
ABS MIN TMP (F)	31	34	37	37	57	69	60	71	70	55	46	36	31	10	-528
MEAN NO DYS TMP = OR GTR 90(F)	0.5	3.9	12.7	24.6	28.9	30.0	30.7	31.0	30.0	24.0	9.7	0.3	222.3	5	1210
MEAN NO DYS TMP = OR LES 32(F)	0.0	0.0	0.0	0.0	0.0	0.0	0.0	0.0	0.0	0.0	0.0	0.0	0.0	5	1209
MEAN NO DYS TMP = OR LES 0(F)	0.0	0.0	0.0	0.0	0.0	0.0	0.0	0.0	0.0	0.0	0.0	0.0	0.0	5	1209
MEAN DEW PT TMP (F)	29	29	33	34	34	40	41	49	46	42	37	32	37	20	-29
MEAN REL HUM (PCT)	33	29	26	22	18	17	16	22	23	27	34	36	25	30	-28
MEAN PRESS ALT (FT)														0	0
MEAN PRECIP (IN)	0.05	0.05	0.10	0.05	0.05	0.05	0.05	0.10	0.05	0.05	0.20	0.05	0.8	15	-28
MEAN SNOW FALL (IN)	0.0	0.0	0.0	0.0	0.0	0.0	0.0	0.0	0.0	0.0	0.0	0.0	0.0	10	-29
MEAN NO DYS PRCP = OR GTR 0.1 IN	0.3	0.3	0.3	0.2	0.2	0.2	0.2	0.3	0.3	0.3	0.6	0.3	9.5	15	-29
MEAN NO DYS SNPL = OR GTR 1.5 IN	0.0	0.0	0.0	0.0	0.0	0.0	0.0	0.0	0.0	0.0	0.0	0.0	0.0	10	-29
MEAN NO DYS W/OCUR VSBY LES 1/2 MI														0	0
MEAN NO DYS TSTMS	0.3	0.3	0.3	0.3	0.3	0.3	1.0	1.0	2.0	1.0	0.3	0.0	7.1	15	-24
P FREQ WND SPD = OR GTR 17 KTS														0	0
P FREQ WND SPD = OR GTR 28 KTS														0	0
P FREQ LES 3000 FT A/D LES 5 MI														0	0
P FREQ LES 1500 FT A/D LES 3 MI														0	0
FOR 00-02 LST														0	0
03-05 LST														0	0
06-08 LST														0	0
09-11 LST														0	0
12-14 LST	0.0	0.0	0.0	0.0	0.0	0.0	10.0	0.0	0.0	0.0	0.0	4.8	1.2	4	200
15-17 LST														0	0
18-20 LST														0	0
21-23 LST														0	0
P FREQ LES 300 FT A/D LES 1 MI														0	0
FOR 00-02 LST														0	0
03-05 LST														0	0
06-08 LST														0	0
09-11 LST														0	0
12-14 LST	0.0	0.0	0.0	0.0	0.0	0.0	0.0	0.0	0.0	0.0	0.0	0.0	0.0	4	200
15-17 LST														0	0
18-20 LST														0	0
21-23 LST														0	0

OUALLEN, ALGERIA
MEAN NUMBER OF DAYS

PARAMETER DESCRIPTION		JAN	FEB	MAR	APR	MAY	JUN	JUL	AUG	SEP	OCT	NOV	DEC	ANN	PDR (YRS)	NO. OBS
CIG = GTR 1000 FT AND VSBY = GTR 3 MI	00 LST														0	0
	06 LST														0	0
	12 LST	31.0	24.0	31.0	28.5	31.0	28.6	24.8	29.5	26.6	31.0	30.0	29.5	345.5	4	200
	18 LST														0	0
CIG =GTR 2000 FT AND VSBY =GTR 3 MI W/SPC WND LES 10 KTS	00 LST														0	0
	06 LST														0	0
	12 LST	19.7	17.2	23.3	22.1	26.0	21.0	15.5	21.7	13.1	13.8	13.8	18.6	225.0	4	194
	18 LST														0	0
SPC WND = GTR 17 KTS AND NO PRECIP.	00 LST														0	0
	06 LST	0.5	0.4	0.7	0.5	0.8	1.0	1.3	2.3	0.2	0.0	0.0	0.0	7.7	5	1236
	12 LST	2.3	4.0	3.4	2.3	2.6	3.0	3.3	2.4	2.4	3.7	3.1	2.8	35.3	9	1359
	18 LST	1.6	2.1	2.6	2.3	2.1	2.2	1.8	0.9	1.3	2.1	1.6	0.9	21.5	5	1208
SPC WND 4-10 KTS AND TMP 33-89 DEG F AND NO PRECIP.	00 LST														0	0
	06 LST	4.6	7.4	8.9	6.0	7.4	3.3	3.0	3.5	5.7	9.5	9.0	7.3	75.6	5	1235
	12 LST	8.4	8.8	8.9	4.3	1.5	0.0	0.3	0.5	0.0	6.0	5.9	9.8	54.4	9	1350
	18 LST	7.9	10.2	11.1	4.1	0.8	0.0	0.0	0.0	0.0	5.9	8.2	11.2	59.4	5	1208
SKY COVER LES 3/10 AND VSBY = GTR 3 MI	00 LST														0	0
	06 LST	24.1	20.8	23.1	23.3	22.5	22.0	20.3	22.2	19.7	21.5	15.5	22.8	257.8	5	1235
	12 LST	23.7	20.2	24.2	22.4	24.1	21.8	21.2	22.8	21.7	21.6	14.1	22.8	260.6	9	1363
	18 LST	24.2	18.9	20.3	22.1	23.2	16.6	20.4	16.2	18.3	19.0	14.4	24.9	238.5	5	1204
CIG = GTR 2500 FT AND VSBY = GTR 3 MI	00 LST														0	0
	06 LST														0	0
	12 LST	31.0	24.0	31.0	28.5	31.0	28.6	24.8	29.5	26.6	31.0	30.0	29.5	345.5	4	200
	18 LST														0	0
CIG = GTR 6000 FT AND VSBY = GTR 3 MI	00 LST														0	0
	06 LST														0	0
	12 LST	31.0	24.0	31.0	28.5	31.0	28.6	24.8	29.5	26.6	31.0	30.0	29.5	345.5	4	200
	18 LST														0	0
CIG = GTR 10000 FT AND VSBY = GTR 3 MI	00 LST														0	0
	06 LST														0	0
	12 LST	31.0	24.0	31.0	27.0	31.0	28.6	24.8	29.5	26.6	31.0	30.0	29.5	344.0	4	200
	18 LST														0	0

AREA NO. 04

ALGERIA	DESERT	BOUNDARIES		LATITUDE 2730N					LONGITUDE 00330E								
		2710N 00845W	3258N 00810E	2630N 00935E	2610N 00410E	2610N 00410E	2200N 00450E	2200N 00450E	2255N 01040E	JUN	JUL	AUG	SEP	OCT	NOV	DEC	ANN
PARAMETER DESCRIPTION		JAN	FEB	MAR	APR	MAY	JUN	JUL	AUG	SEP	OCT	NOV	DEC	ANN			
MEAN MAX TMP (F)		68	74	81	90	97	107	111	109	103	92	79	70	90			
MEAN MIN TMP (F)		42	46	53	61	69	79	82	81	76	65	53	45	63			
LARGEST MEAN PRECIP(IN)		0.30	0.30	0.50	0.20	0.10	0.05	0.05	0.10	0.10	0.30	0.40	0.30	2.7			
SMALLEST MEAN PRECIP(IN)		0.02	0.02	0.03	0.01	0.01	0.00	0.00	0.00	0.00	0.05	0.10	0.01	0.3			
		MEAN NUMBER OF DAYS															
CIG = GTR 1000 FT AND	00 LST																
VSBY = GTR 3 MI	06 LST																
	12 LST	29.4	25.5	30.0	25.7	28.3	27.8	29.7	29.3	28.1	30.8	29.5	30.1	344.2			
	18 LST																
CIG = GTR 2000 FT AND VSBY = GTR	00 LST																
3 MI W/SFC WND LES 10 KTS	06 LST																
	12 LST	19.9	17.4	19.5	14.3	20.9	18.7	16.8	16.9	17.9	18.5	20.0	20.7	221.5			
	18 LST																
SFC WND = GTR 17 KTS AND	00 LST																
NO PRECIP.	06 LST	0.8	1.3	1.4	2.3	3.0	3.4	3.9	3.1	1.8	1.1	0.8	0.9	23.8			
	12 LST	3.3	3.1	5.4	4.2	2.9	4.6	3.9	2.8	2.8	2.1	2.0	2.4	39.5			
	18 LST	1.2	2.6	2.6	3.3	4.4	4.1	2.7	2.2	1.5	1.6	1.3	1.3	28.8			
SFC WND 4-10 KTS AND TMP 33-80	00 LST																
DEG F AND NO PRECIP.	06 LST	9.3	10.1	11.2	9.8	10.7	8.5	7.4	9.0	10.8	11.3	10.1	10.7	118.9			
	12 LST	11.0	7.9	7.9	5.7	3.0	0.3	0.1	0.1	0.3	8.1	10.3	10.8	65.5			
	18 LST	8.7	9.2	10.9	7.6	4.7	0.9	0.2	0.1	0.9	7.5	7.7	8.3	66.7			
SKY COVER LES 3/10 AND	00 LST																
VSBY = GTR 3 MI	06 LST	23.3	19.7	22.0	21.1	20.3	20.2	23.7	24.3	21.4	19.3	15.9	20.9	251.6			
	12 LST	26.4	20.1	25.3	22.2	23.1	22.7	26.9	26.6	22.3	19.2	19.6	20.9	275.3			
	18 LST	24.4	18.7	19.7	19.0	19.4	18.0	24.6	23.1	20.6	18.5	16.0	21.9	243.9			
CIG = GTR 2500 FT AND	00 LST																
VSBY = GTR 3 MI	06 LST																
	12 LST	29.3	25.5	29.9	25.7	28.3	27.8	29.7	29.3	28.1	30.7	29.5	29.9	343.7			
	18 LST																
CIG = GTR 6000 FT AND	00 LST																
VSBY = GTR 3 MI	06 LST																
	12 LST	29.2	25.2	29.8	25.6	28.0	27.8	29.7	29.3	28.0	30.5	29.5	29.3	341.9			
	18 LST																
CIG = GTR 10000 FT AND	00 LST																
VSBY = GTR 3 MI	06 LST																
	12 LST	29.1	25.2	29.8	25.3	28.0	27.8	29.7	29.3	27.7	30.5	29.5	29.3	341.2			
	18 LST																

DJANET, ALGERIA

STA NO. 60670 (IN AREA NUMBER 05)

LATITUDE 2433N

LONGITUDE 00928E

ELEVATION(FT) 03596

PARAMETER DESCRIPTION	JAN	FEB	MAR	APR	MAY	JUN	JUL	AUG	SEP	OCT	NOV	DEC	ANN	POR (YRS)	NO. OBS
ABS MAX TMP (F)	85	89	95	104	118	108	111	115	104	102	95	84	118	26	-528
MEAN MAX TMP (F)	66	71	79	88	96	100	99	98	95	88	79	69	86	15	-28
MEAN MIN TMP (F)	43	47	56	64	73	78	77	77	73	65	56	47	63	15	-28
ABS MIN TMP (F)	28	31	36	36	52	63	62	61	59	54	38	28	28	26	-528
MEAN NO DYS TMP = DR GTR 90(F)	0.0	0.0		12.7	23.7	30.0	31.0	26.1	21.6	13.2		0.0		15	-29
MEAN NO DYS TMP = DR LES 32(F)	0.0	0.0	0.0	0.0	0.0	0.0	0.0	0.0	0.0	0.0	0.0	0.0	0.0	4	1010
MEAN NO DYS TMP = DR LES 0(F)	0.0	0.0	0.0	0.0	0.0	0.0	0.0	0.0	0.0	0.0	0.0	0.0	0.0	4	1010
MEAN DEW PT TMP (F)	32	29	33	36	40	50	46	45	42	40	36	28	38	15	-29
MEAN REL HUM (PCT)	47	36	32	28	25	30	27	27	27	31	36	37	32	15	-28
MEAN PRESS ALT (FT)														0	0
MEAN PRECIP (IN)	0.30	0.10	0.05	0.10	0.20	0.05	0.05	0.05	0.05	0.05	0.05	0.05	1.1	15	-28
MEAN SNOW FALL (IN)		0.0	0.0	0.0	0.0	0.0	0.0	0.0	0.0	0.0	0.0			26	-29
MEAN NO DYS PRCP = DR GTR 0.1 IN	0.8	0.4	0.2	0.3	0.6	0.2	0.2	0.2	0.3	0.3	0.3	0.3	4.1	15	-29
MEAN NO DYS SNFL = DR GTR 1.5 IN		0.0	0.0	0.0	0.0	0.0	0.0	0.0	0.0	0.0	0.0	0.0		26	-29
MEAN NO DYS W/OCUR VSBY LES 1/2 MI														0	0
MEAN NO DYS TSTMS	0.0	0.3	0.3	0.3	0.3	0.3	0.0	1.0	1.0	0.3	0.3	0.0	4.1	15	-24
P FREQ WND SPD = DR GTR 17 KTS														0	0
P FREQ WND SPD = DR GTR 28 KTS														0	0
P FREQ LES 3000 FT A/D LES 5 MI														0	0
P FREQ LES 1500 FT A/D LES 3 MI														0	0
FOR 00-02 LST														0	0
03-05 LST														0	0
06-08 LST														0	0
09-11 LST														0	0
12-14 LST	0.0	0.0	0.0	5.6	0.0	0.0	0.0	0.0	0.0	7.1	0.0	0.0	1.1	4	178
15-17 LST														0	0
18-20 LST														0	0
21-23 LST														0	0
P FREQ LES 300 FT A/D LES 1 MI														0	0
FOR 00-02 LST														0	0
03-05 LST														0	0
06-08 LST														0	0
09-11 LST														0	0
12-14 LST	0.0	0.0	0.0	5.6	0.0	0.0	0.0	0.0	0.0	0.0	0.0	0.0	0.5	4	178
15-17 LST														0	0
18-20 LST														0	0
21-23 LST														0	0

DJANET, ALGERIA
MEAN NUMBER OF DAYS

PARAMETER DESCRIPTION	JAN	FEB	MAR	APR	MAY	JUN	JUL	AUG	SEP	OCT	NOV	DEC	ANN	PDR (YRS)	NO. OBS
CIG = GTR 1000 FT AND VSBY = GTR 3 MI	01 LST													0	0
	07 LST													0	0
	13 LST	31.0	28.0	31.0	28.3	31.0	30.0	31.0	31.0	30.0	28.8	30.0	31.0	4	178
	19 LST													0	0
CIG = GTR 2000 FT AND VSBY = GTR 3 MI W/SFC WND LES 10 KTS	01 LST													0	0
	07 LST													0	0
	13 LST	28.2	26.0	28.9	20.0	31.0	26.1	26.6	20.6	20.0	23.8	27.0	31.0	4	170
	19 LST													0	0
SFC WND = GTR 17 KTS AND NO PRECIP.	01 LST													0	0
	07 LST	0.5	4.1	1.1	0.7	0.3	0.0	1.6	0.0	0.0	0.0	0.4	8.7	4	1010
	13 LST	1.7	5.3	6.0	1.9	0.8	0.4	6.3	2.3	0.3	0.9	0.6	0.7	8	1187
	19 LST	0.5	6.1	6.2	1.0	0.3	0.3	5.4	0.3	0.3	0.0	0.3	1.1	4	1005
SFC WND 4-10 KTS AND TMP 33-89 DEG F AND NO PRECIP.	01 LST													0	0
	07 LST	2.6	1.5	4.2	5.0	6.7	5.0	2.3	7.5	1.9	1.0	0.7	3.4	4	1010
	13 LST	11.8	9.2	12.0	11.4	8.1	2.2	0.0	2.0	7.0	17.1	17.0	13.0	8	1178
	19 LST	6.6	8.1	11.3	15.0	11.1	0.5	0.0	3.8	10.4	12.8	7.5	10.6	4	1004
SKY COVER LES 3/10 AND VSBY = GTR 3 MI	01 LST													0	0
	07 LST	20.8	20.7	24.9	24.0	24.2	28.5	28.6	29.9	27.8	25.9	12.3	21.1	4	1012
	13 LST	23.3	21.7	25.5	21.6	21.6	25.2	27.2	25.8	23.5	24.3	11.2	21.4	8	1190
	19 LST	24.9	23.9	25.5	19.5	18.7	22.4	23.6	24.2	22.7	24.9	15.7	24.6	4	1003
CIG = GTR 2500 FT AND VSBY = GTR 3 MI	01 LST													0	0
	07 LST													0	0
	13 LST	31.0	28.0	31.0	28.3	31.0	30.0	31.0	31.0	30.0	28.8	30.0	31.0	4	178
	19 LST													0	0
CIG = GTR 6000 FT AND VSBY = GTR 3 MI	01 LST													0	0
	07 LST													0	0
	13 LST	31.0	28.0	31.0	28.3	31.0	30.0	31.0	28.8	27.5	28.8	30.0	31.0	4	178
	19 LST													0	0
CIG = GTR 10000 FT AND VSBY = GTR 3 MI	01 LST													0	0
	07 LST													0	0
	13 LST	31.0	26.2	28.9	28.3	31.0	30.0	31.0	28.8	27.5	28.8	30.0	31.0	4	178
	19 LST													0	0

STA NO. 60677/ (IN AREA NUMBER 05)

IN EKER, ALGERIA

LATITUDE 2406N

LONGITUDE 00507E

ELEVATION(FT) 03281

PARAMETER DESCRIPTION	JAN	FEB	MAR	APR	MAY	JUN	JUL	AUG	SEP	OCT	NOV	DEC	ANN	POR (YRS)	NO. OBS
ABS MAX TMP (F)	78	84	90	94	98	100	100	99	97	93	85	80	100	10	-9
MEAN MAX TMP (F)	69	73	78	85	90	94	94	93	90	84	77	69	83	10	-9
MEAN MIN TMP (F)	42	46	51	58	65	71	73	71	68	61	52	44	59	10	-9
ABS MIN TMP (F)	29	29	35	43	45	60	64	62	58	49	37	24	24	10	-9
MEAN NO DYS TMP = OR GTR 90(F)	0.0	0.0	0.0	9.0	15.9	20.4	21.1	19.8	15.3	8.2	0.0	0.0	109.7	10	-29
MEAN NO DYS TMP = OR LES 32(F)	0.0	0.0	0.0	0.0	0.0	0.0	0.0	0.0	0.0	0.0	0.0			10	-29
MEAN NO DYS TMP = OR LES 0(F)	0.0	0.0	0.0	0.0	0.0	0.0	0.0	0.0	0.0	0.0	0.0	0.0	0.0	10	-29
MEAN DEW PT TMP (F)	30	31	37	45	50	53	50	52	51	48	44	35	44	0	-50
MEAN REL HUM (PCT)	26	22	22	18	21	20	19	25	26	25	28	29	23	10	-9
MEAN PRESS ALT (F)	3149	3193	3248	3326	3371	3393	3395	3394	3351	3300	3244	3191	3296	0	-50
MEAN PRECIP (IN)	0.10	0.02	0.04	0.18	0.23	0.44	0.11	0.69	0.66	0.12	0.15	0.17	2.9	10	-9
MEAN SNOW FALL (IN)	0.0	0.0	0.0	0.0	0.0	0.0	0.0	0.0	0.0	0.0	0.0			10	-29
MEAN NO DYS PRCP = OR GTR 0.1 IN	0.4	0.2	0.1	0.5	0.6	1.0	0.3	1.5	1.4	0.4	0.5	0.5	7.4	10	-29
MEAN NO DYS SNFL = OR GTR 1.5 IN	0.0	0.0	0.0	0.0	0.0	0.0	0.0	0.0	0.0	0.0	0.0			10	-29
MEAN NO DYS W/OCUR VSBY LES 1/2 MI														0	0
MEAN NO DYS TSTMS	0.3	0.3	0.3	1.0	1.0	2.0	1.0	3.0	3.0	1.0	0.3	0.3	13.5	15	-24
P FREQ WND SPD = OR GTR 17 KTS														0	0
P FREQ WND SPD = OR GTR 28 KTS														0	0
P FREQ LES 3000 FT A/D LES 5 MI														0	0
P FREQ LES 1500 FT A/D LES 3 MI														0	0
FOR 00-02 LST														0	0
03-05 LST														0	0
06-08 LST														0	0
09-11 LST														0	0
12-14 LST														0	0
15-17 LST														0	0
18-20 LST														0	0
21-23 LST														0	0
P FREQ LES 300 FT A/D LES 1 MI														0	0
FOR 00-02 LST														0	0
03-05 LST														0	0
06-08 LST														0	0
09-11 LST														0	0
12-14 LST														0	0
15-17 LST														0	0
18-20 LST														0	0
21-23 LST														0	0

IN EKER, ALGERIA
MEAN NUMBER OF DAYS

PARAMETER DESCRIPTION	JAN	FEB	MAR	APR	MAY	JUN	JUL	AUG	SEP	OCT	NOV	DEC	ANN	PDR (YRS)	NO. OBS
CIG = GTR 1000 FT AND VSBY = GTR 3 MI	00 LST													0	0
	06 LST													0	0
	12 LST													0	0
	18 LST													0	0
CIG =GTR 2000 FT AND VSBY =GTR 3 MI W/SFC WND LES 10 KTS	00 LST													0	0
	06 LST													0	0
	12 LST													0	0
	18 LST													0	0
SFC WND = GTR 17 KTS AND NO PRECIP.	00 LST													0	0
	06 LST													0	0
	12 LST													0	0
	18 LST													0	0
SFC WND 4-10 KTS AND THP 33-89 DEG F AND NO PRECIP.	00 LST													0	0
	06 LST													0	0
	12 LST													0	0
	18 LST													0	0
SKY COVER LES 3/10 AND VSBY = GTR 3 MI	00 LST													0	0
	06 LST													0	0
	12 LST													0	0
	18 LST													0	0
CIG = GTR 2500 FT AND VSBY = GTR 3 MI	00 LST													0	0
	06 LST													0	0
	12 LST													0	0
	18 LST													0	0
CIG = GTR 6000 FT AND VSBY = GTR 3 MI	00 LST													0	0
	06 LST													0	0
	12 LST													0	0
	18 LST													0	0
CIG = GTR 10000 FT AND VSBY = GTR 3 MI	00 LST													0	0
	06 LST													0	0
	12 LST													0	0
	18 LST													0	0

DATA NOT AVAILABLE

STA NO. 60678 (IN AREA NUMBER 09)

IN ANQUEL, ALGERIA

LATITUDE 2348N

LONGITUDE 00509E

ELEVATION(FT) 03350

PARAMETER DESCRIPTION	JAN	FEB	MAR	APR	MAY	JUN	JUL	AUG	SEP	OCT	NOV	DEC	ANN	PDR (YRS)	NO. OBS
ABS MAX TMP (F)	78	84	90	94	98	100	100	99	97	93	85	80	100	10	-60677
MEAN MAX TMP (F)	69	73	78	85	90	94	94	93	90	84	77	69	83	10	-60677
MEAN MIN TMP (F)	42	46	51	58	65	71	73	71	68	61	52	44	59	10	-60677
ABS MIN TMP (F)	29	29	35	43	45	60	64	62	58	49	37	24	24	10	-60677
MEAN NO DYS TMP = DR GTR 90(F)	0.0	0.0	0.0	9.0	15.9	20.4	21.1	19.8	15.3	8.2	0.0	0.0	109.7	10	-29
MEAN NO DYS TMP = DR LES 32(F)	0.0	0.0	0.0	0.0	0.0	0.0	0.0	0.0	0.0	0.0	0.0	0.0	0.0	10	-29
MEAN NO DYS TMP = DR LES 0(F)	0.0	0.0	0.0	0.0	0.0	0.0	0.0	0.0	0.0	0.0	0.0	0.0	0.0	10	-29
MEAN DEW PT TMP (F)	30	31	37	45	50	53	50	52	51	48	44	35	44	0	-50
MEAN REL HUM (PCT)	26	22	22	18	21	20	19	25	26	25	28	29	23	10	-60677
MEAN PRESS ALT (FT)	3222	3265	3320	3398	3443	3484	3486	3465	3422	3372	3316	3263	3368	0	-50
MEAN PRECIP (IN)	0.10	0.02	0.04	0.18	0.23	0.44	0.11	0.69	0.66	0.12	0.15	0.17	2.9	10	-60677
MEAN SNOW FALL (IN)	0.0	0.0	0.0	0.0	0.0	0.0	0.0	0.0	0.0	0.0	0.0	0.0	0.0	10	-29
MEAN NO DYS PRCP = DR GTR 0.1 IN	0.4	0.2	0.1	0.5	0.6	1.0	0.3	1.5	1.4	0.4	0.5	0.5	7.4	10	-29
MEAN NO DYS SNFL = DR GTR 1.5 IN	0.0	0.0	0.0	0.0	0.0	0.0	0.0	0.0	0.0	0.0	0.0	0.0	0.0	10	-29
MEAN NO DYS W/OCUR VSBY LES 1/2 MI	0.0	0.0	0.0	0.0	0.0	0.0	0.0	0.0	0.0	0.0	0.0	0.0	0.0	0	0
MEAN NO DYS TSTMS	0.3	0.3	0.3	1.0	1.0	2.0	1.0	3.0	3.0	1.0	0.3	0.3	13.5	15	-60677
P FREQ WND SPD = DR GTR 17 KTS														0	0
P FREQ WND SPD = DR GTR 28 KTS														0	0
P FREQ LES 3000 FT A/D LES 3 MI														0	0
P FREQ LES 1500 FT A/D LES 3 MI														0	0
FOR 00-02 LST														0	0
03-05 LST														0	0
06-08 LST														0	0
09-11 LST														0	0
12-14 LST														0	0
15-17 LST														0	0
18-20 LST														0	0
21-23 LST														0	0
P FREQ LES 300 FT A/D LES 1 MI														0	0
FOR 00-02 LST														0	0
03-05 LST														0	0
06-08 LST														0	0
09-11 LST														0	0
12-14 LST														0	0
15-17 LST														0	0
18-20 LST														0	0
21-23 LST														0	0

IN ANGUEL, ALGERIA
MEAN NUMBER OF DAYS

PARAMETER DESCRIPTION	JAN	FEB	MAR	APR	MAY	JUN	JUL	AUG	SEP	OCT	NOV	DEC	ANN	PDR (YRS)	NO. OBS
CIG = GTR 1000 FT AND VSBY = GTR 3 MI	00 LST													0	0
	06 LST													0	0
	12 LST													0	0
	18 LST													0	0
CIG = GTR 2000 FT AND VSBY = GTR 3 MI W/SFC WND LES 10 KTS	00 LST													0	0
	06 LST													0	0
	12 LST													0	0
	18 LST													0	0
SFC WND = GTR 17 KTS AND NO PRECIP.	00 LST													0	0
	06 LST													0	0
	12 LST													0	0
	18 LST													0	0
SFC WND 4-10 KTS AND TMP 33-89 DEG F AND NO PRECIP.	00 LST													0	0
	06 LST													0	0
	12 LST													0	0
	18 LST													0	0
SKY COVER LES 3/10 AND VSBY = GTR 3 MI	00 LST													0	0
	06 LST													0	0
	12 LST													0	0
	18 LST													0	0
CIG = GTR 2500 FT AND VSBY = GTR 3 MI	00 LST													0	0
	06 LST													0	0
	12 LST													0	0
	18 LST													0	0
CIG = GTR 6000 FT AND VSBY = GTR 3 MI	00 LST													0	0
	06 LST													0	0
	12 LST													0	0
	18 LST													0	0
CIG = GTR 10000 FT AND VSBY = GTR 3 MI	00 LST													0	0
	06 LST													0	0
	12 LST													0	0
	18 LST													0	0

DATA NOT AVAILABLE

STA NO. 60680 (IN AREA NUMBER 05)

TAMANRASSET, ALGERIA
 LATITUDE 2247N LONGITUDE 00531E ELEVATION(FT) 04603

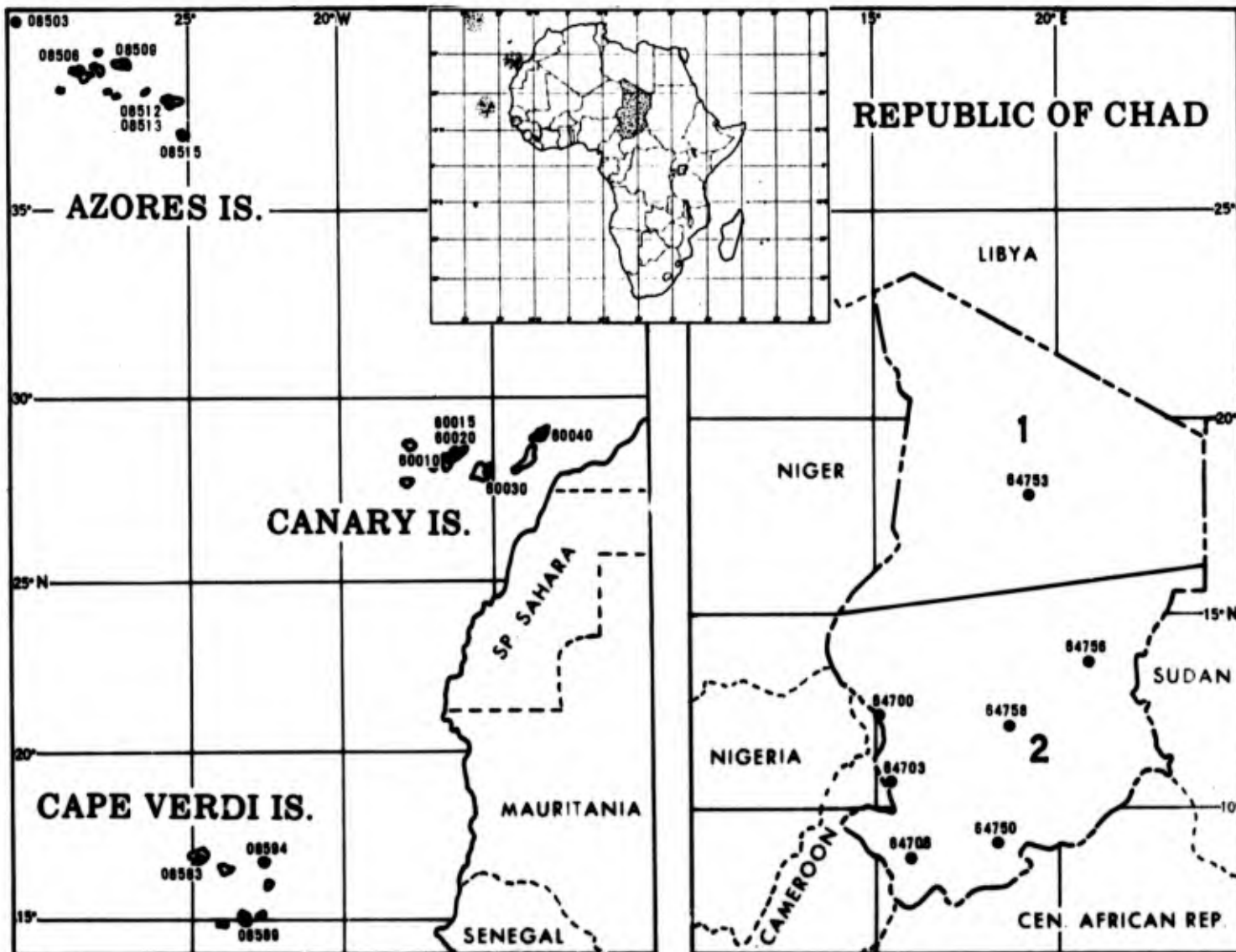
PARAMETER DESCRIPTION	JAN	FEB	MAR	APR	MAY	JUN	JUL	AUG	SEP	OCT	NOV	DEC	ANN	POR (YRS)	NO. OBS
ABS MAX TMP (F)	79	85	90	96	105	103	102	104	99	94	88	86	105	15	-528
MEAN MAX TMP (F)	67	71	78	86	92	95	95	94	91	85	78	70	84	15	-28
MEAN MIN TMP (F)	39	42	48	56	63	70	71	70	66	59	51	43	57	15	-28
ABS MIN TMP (F)	20	25	32	38	40	51	62	57	55	47	31	27	20	15	-528
MEAN NO DYS TMP = OR GTR 90(F)	0.0	0.0	0.0	10.3	18.3	21.6	22.4	21.1	16.6	9.4	0.0	0.0	119.9	15	-29
MEAN NO DYS TMP = OR LES 32(F)	1.4	0.0	0.0	0.0	0.0	0.0	0.0	0.0	0.0	0.0	0.0	0.3	1.7	4	1220
MEAN NO DYS TMP = OR LES 0(F)	0.0	0.0	0.0	0.0	0.0	0.0	0.0	0.0	0.0	0.0	0.0	0.0	0.0	4	1220
MEAN DEW PT TMP (F)	18	22	23	31	39	38	34	38	36	34	30	22	30	15	-29
MEAN REL HUM (PCT)	29	31	26	27	29	24	21	25	26	29	32	31	28	15	-28
MEAN PRESS ALT (FT)														0	0
MEAN PRECIP (IN)	0.20	0.05	0.05	0.20	0.40	0.10	0.10	0.40	0.10	0.05	0.05	0.05	1.8	15	-28
MEAN SNOW FALL (IN)			0.0	0.0	0.0	0.0	0.0	0.0	0.0	0.0	0.0	0.0		15	-29
MEAN NO DYS PRCP = OR GTR 0.1 IN	0.6	0.3	0.2	0.6	1.1	0.3	0.3	0.9	0.4	0.3	0.3	0.3	5.6	15	-29
MEAN NO DYS SNFL = OR GTR 1.5 IN		0.0	0.0	0.0	0.0	0.0	0.0	0.0	0.0	0.0	0.0	0.0		15	-29
MEAN NO DYS W/OCUR VSBY LES 1/2 MI														0	0
MEAN NO DYS TSMS	0.3	0.3	0.3	1.0	1.0	2.0	1.0	3.0	3.0	1.0	0.3	0.3	13.5	15	-24
P FREQ WND SPD = OR GTR 17 KTS														0	0
P FREQ WND SPD = OR GTR 28 KTS														0	0
P FREQ LES 3000 FT A/D LES 3 MI														0	0
P FREQ LES 1500 FT A/D LES 3 MI														0	0
FOR 00-02 LST														0	0
03-05 LST														0	0
06-08 LST														0	0
09-11 LST														0	0
12-14 LST	0.0	0.0	0.0	0.0	0.0	0.0	0.0	0.0	0.0	0.0	0.0	0.0	0.0	4	208
15-17 LST														0	0
18-20 LST														0	0
21-23 LST														0	0
P FREQ LES 300 FT A/D LES 1 MI														0	0
FOR 00-02 LST														0	0
03-05 LST														0	0
06-08 LST														0	0
09-11 LST														0	0
12-14 LST	0.0	0.0	0.0	0.0	0.0	0.0	0.0	0.0	0.0	0.0	0.0	0.0	0.0	4	208
15-17 LST														0	0
18-20 LST														0	0
21-23 LST														0	0

TAMANRASSET, ALGERIA
MEAN NUMBER OF DAYS

PARAMETER DESCRIPTION		JAN	FEB	MAR	APR	MAY	JUN	JUL	AUG	SEP	OCT	NOV	DEC	ANN	POR (YRS)	NO. OBS
CIG = GTR 1000 FT AND VSBY = GTR 3 MI	00 LST														0	0
	06 LST														0	0
	12 LST	31.0	28.0	31.0	30.0	31.0	30.0	31.0	31.0	27.8	31.0	30.0	29.3	361.1	4	208
	18 LST														0	0
CIG =GTR 2000 FT AND VSBY =GTR 3 MI W/SFC WND LES 10 KTS	00 LST														0	0
	06 LST														0	0
	12 LST	14.3	20.0	17.7	23.7	26.9	17.1	26.6	10.9	16.1	16.4	22.1	21.9	233.7	4	201
	18 LST														0	0
SFC WND = GTR 17 KTS AND NO PRECIP.	00 LST														0	0
	06 LST	0.7	0.3	0.3	0.3	1.8	1.3	3.7	3.8	0.6	0.7	0.0	1.8	15.3	4	1218
	12 LST	4.7	3.1	4.5	4.8	3.5	2.2	3.8	5.0	2.4	4.9	3.2	5.4	47.5	8	1275
	18 LST	1.1	2.1	2.8	4.4	2.5	1.7	1.9	1.6	0.3	0.3	0.3	0.4	19.4	4	1129
SFC WND 4-10 KTS AND TMP 33-89 DEG F AND NO PRECIP.	00 LST														0	0
	06 LST	8.9	9.8	11.0	8.1	8.0	14.6	9.2	14.1	14.2	9.0	5.7	2.5	115.1	4	1218
	12 LST	11.7	14.3	15.9	13.8	9.9	1.0	1.3	4.7	10.4	16.0	13.5	10.3	122.8	8	1263
	18 LST	11.8	18.3	14.8	15.7	18.8	6.5	4.1	10.7	14.5	18.2	5.9	8.2	147.5	4	1128
SKY COVER LES 3/10 AND VSBY = GTR 3 MI	00 LST														0	0
	06 LST	16.9	18.1	23.3	20.1	19.9	22.3	23.3	22.9	23.5	23.3	16.7	18.9	249.4	4	1216
	12 LST	13.6	19.0	21.9	17.5	16.0	18.5	19.6	20.0	14.4	16.9	13.7	15.7	206.8	8	1269
	18 LST	17.2	18.3	18.3	16.2	13.6	8.7	11.1	10.3	6.8	15.5	15.3	19.2	170.5	4	1125
CIG = GTR 2500 FT AND VSBY = GTR 3 MI	00 LST														0	0
	06 LST														0	0
	12 LST	31.0	28.0	31.0	30.0	31.0	30.0	31.0	31.0	27.8	31.0	30.0	29.3	361.1	4	208
	18 LST														0	0
CIG = GTR 6000 FT AND VSBY = GTR 3 MI	00 LST														0	0
	06 LST														0	0
	12 LST	31.0	28.0	31.0	30.0	31.0	30.0	31.0	27.8	27.8	31.0	30.0	29.3	357.6	4	208
	18 LST														0	0
CIG = GTR 10000 FT AND VSBY = GTR 3 MI	00 LST														0	0
	06 LST														0	0
	12 LST	31.0	28.0	31.0	30.0	31.0	30.0	31.0	27.8	27.8	31.0	30.0	29.3	357.6	4	208
	18 LST														0	0

ALGERIA	SOUTHEAST HILNDS		AREA NO. 05										
	BOUNDARIES		2630N 00935E	2610N 00410E	2610N 00410E	2200N 00450E	2200N 00450E	2255N 01040E	LATITUDE 2430N				LONGITUDE 00730E
PARAMETER DESCRIPTION	JAN	FEB	MAR	APR	MAY	JUN	JUL	AUG	SEP	OCT	NOV	DEC	ANN
MEAN MAX TMP (F)	67	72	78	86	93	96	96	95	92	86	78	69	84
MEAN MIN TMP (F)	41	45	52	59	67	73	74	73	69	62	53	45	59
LARGEST MEAN PRECIP(IN)	0.30	0.10	0.05	0.20	0.40	0.44	0.11	0.69	0.66	0.12	0.15	0.17	3.4
SMALLEST MEAN PRECIP(IN)	0.10	0.02	0.04	0.10	0.20	0.05	0.05	0.05	0.05	0.05	0.05	0.05	0.8
	MEAN NUMBER OF DAYS												
CIG = GTR 1000 FT AND VSBY = GTR 3 MI	00 LST												
	06 LST												
	12 LST	31.0	28.0	31.0	29.2	31.0	30.0	31.0	31.0	28.9	29.9	30.0	30.2 361.2
	18 LST												
CIG =GTR 2000 FT AND VSBY =GTR 3 MI W/SFC WND LES 10 KTS	00 LST												
	06 LST												
	12 LST	21.3	23.0	23.3	21.9	29.0	21.6	26.6	15.8	18.1	20.1	24.6	26.5 271.8
	18 LST												
SFC WND = GTR 17 KTS AND NO PRECIP.	00 LST												
	06 LST	0.6	2.2	0.7	0.5	1.1	0.7	2.7	1.9	0.3	0.4	0.0	1.1 12.2
	12 LST	3.2	4.2	5.3	3.4	2.2	1.3	5.1	3.8	1.5	2.9	1.9	3.1 37.9
	18 LST	0.8	4.1	4.5	2.7	1.4	1.1	3.7	1.1	0.4	0.2	0.3	0.8 21.1
SFC WND 4-10 KTS AND TMP 33-89 DEG F AND NO PRECIP.	00 LST												
	06 LST	5.8	5.7	7.6	6.6	7.4	9.8	5.8	10.8	8.1	5.0	3.2	3.0 78.8
	12 LST	11.8	11.8	14.0	12.6	9.0	1.6	0.7	3.4	8.7	16.6	15.3	11.7 117.2
	18 LST	9.2	13.2	13.1	15.4	15.0	3.5	2.1	7.3	12.5	15.5	6.7	9.4 122.9
SKY COVER LES 3/10 AND VSBY = GTR 3 MI	00 LST												
	06 LST	18.9	19.4	24.1	22.1	22.1	25.4	26.1	26.4	25.7	24.6	14.5	20.0 269.3
	12 LST	18.9	20.4	23.7	19.6	18.8	21.9	23.4	22.9	19.0	20.6	12.5	18.6 239.9
	18 LST	21.1	21.1	21.9	17.9	16.2	19.6	17.4	17.3	14.8	20.2	15.5	21.9 220.9
CIG = GTR 2500 FT AND VSBY = GTR 3 MI	00 LST												
	06 LST												
	12 LST	31.0	28.0	31.0	29.2	31.0	30.0	31.0	31.0	28.9	29.9	30.0	30.2 361.2
	18 LST												
CIG = GTR 6000 FT AND VSBY = GTR 3 MI	00 LST												
	06 LST												
	12 LST	31.0	28.0	31.0	29.2	31.0	30.0	31.0	28.2	27.7	29.9	30.0	30.2 357.2
	18 LST												
CIG = GTR 10000 FT AND VSBY = GTR 3 MI	00 LST												
	06 LST												
	12 LST	31.0	27.1	30.0	29.2	31.0	30.0	31.0	28.2	27.7	29.9	30.0	30.2 355.3
	18 LST												

AZORES IS. - CANARY IS.
CHAD - CAPE VERDI IS.



STA NO. 08503 (IN AREA NUMBER 01)

CORVO AZORES ISLANDS
 LATITUDE 3940N LONGITUDE 03107W ELEVATION(FT) 00095

PARAMETER DESCRIPTION	JAN	FEB	MAR	APR	MAY	JUN	JUL	AUG	SEP	OCT	NOV	DEC	ANN	PDR (YRS)	NO. OBS
ABS MAX TMP (F)	68	68	72	70	73	81	84	84	84	79	77	70	84	9	2953
MEAN MAX TMP (F)	62	60	61	63	65	71	76	78	75	70	66	63	68	9	2953
MEAN MIN TMP (F)	57	54	55	56	59	63	67	70	68	64	60	58	61	9	2953
ABS MIN TMP (F)	45	43	43	45	50	52	59	57	52	55	46	48	43	9	2953
MEAN NO DYS TMP = DR GTR 90(F)	0.0	0.0	0.0	0.0	0.0	0.0	0.0	0.0	0.0	0.0	0.0	0.0	0.0	9	2957
MEAN NO DYS TMP = DR LES 32(F)	0.0	0.0	0.0	0.0	0.0	0.0	0.0	0.0	0.0	0.0	0.0	0.0	0.0	9	2953
MEAN NO DYS TMP = DR LES 0(F)	0.0	0.0	0.0	0.0	0.0	0.0	0.0	0.0	0.0	0.0	0.0	0.0	0.0	9	2953
MEAN DEW PT TMP (F)	54	51	52	53	56	62	65	67	64	60	56	54	58	8	-29
MEAN REL HUM (PCT)	82	82	81	81	82	84	81	80	80	79	80	81	81	5	-35
MEAN PRESS ALT (FT)														0	0
MEAN PRECIP (IN)	5.92	5.02	4.62	2.69	2.95	1.71	1.20	2.28	3.88	3.23	3.53	3.33	39.8	9	2836
MEAN SNOW FALL (IN)	0.0	0.0	0.0	0.0	0.0	0.0	0.0	0.0	0.0	0.0	0.0	0.0	0.0	9	-29
MEAN NO DYS PRCP = DR GTR 0.1 IN	13.0	12.7	13.5	7.4	6.6	3.3	2.8	5.4	7.4	8.2	7.3	8.4	96.0	9	2836
MEAN NO DYS SNFL = DR GTR 1.5 IN	0.0	0.0	0.0	0.0	0.0	0.0	0.0	0.0	0.0	0.0	0.0	0.0	0.0	9	-29
MEAN NO DYS W/OCUR VSBY LES 1/2 MI														0	0
MEAN NO DYS TSTMS														0	0
P FREQ WND SPD = DR GTR 17 KTS	36.8	36.6	36.1	22.6	19.2	10.3	9.9	8.6	19.5	22.9	31.1	28.2	22.8	13	-35
P FREQ WND SPD = DR GTR 28 KTS	10.6	10.1	12.3	5.0	4.1	1.6	0.4	1.1	1.3	4.7	6.9	9.4	5.6	13	-35
P FREQ LES 3000 FT A/D LES 5 MI														0	0
P FREQ LES 1900 FT A/D LES 3 MI														0	0
FOR 00-02 LST														0	0
03-05 LST														0	0
06-08 LST														0	0
09-11 LST														0	0
12-14 LST														0	0
15-17 LST														0	0
18-20 LST														0	0
21-23 LST														0	0
P FREQ LES 300 FT A/D LES 1 MI														0	0
FOR 00-02 LST														0	0
03-05 LST														0	0
06-08 LST														0	0
09-11 LST														0	0
12-14 LST														0	0
15-17 LST														0	0
18-20 LST														0	0
21-23 LST														0	0

CORVO, AZORES ISLANDS
MEAN NUMBER OF DAYS

PARAMETER DESCRIPTION		JAN	FEB	MAR	APR	MAY	JUN	JUL	AUG	SEP	OCT	NOV	DEC	ANN	PDR (YRS)	NO. OBS
CIG = GTR 1000 FT AND VSBY = GTR 3 MI	22 LST														0	0
	04 LST														0	0
	10 LST														0	0
	16 LST														0	0
CIG =GTR 2000 FT AND VSBY =GTR 3 MI W/SFC WND LES 10 KTS	22 LST														0	0
	04 LST														0	0
	10 LST														0	0
	16 LST														0	0
SFC WND = GTR 17 KTS AND NO PRECIP.	22 LST	8.9	6.9	6.6	5.3	4.6	3.2	2.3	2.3	5.3	5.6	7.9	7.7	66.8	6	1842
	04 LST	7.8	5.5	7.6	4.3	4.6	1.6	0.6	1.4	2.6	5.1	6.0	4.9	52.0	9	2962
	10 LST	9.6	5.1	5.5	4.8	4.4	4.1	2.7	2.4	3.1	5.4	6.3	4.1	53.5	6	1848
	16 LST	4.9	5.0	6.1	5.0	4.0	2.0	1.1	2.3	3.4	4.1	4.3	4.9	47.1	9	2964
SFC WND 4-10 KTS AND TMP 33-89 DEG F AND NO PRECIP.	22 LST	6.9	6.6	7.9	9.5	10.9	11.7	9.1	12.0	11.6	8.5	8.6	7.3	110.6	6	1836
	04 LST	6.2	6.1	6.6	8.3	9.7	10.4	11.4	11.8	10.1	10.4	9.6	8.2	108.8	9	2958
	10 LST	6.0	5.1	6.9	12.2	9.1	11.0	13.2	12.0	12.4	9.2	6.7	9.2	113.0	6	1842
	16 LST	7.7	5.9	9.7	9.4	13.0	13.1	16.6	15.4	12.2	9.8	7.7	10.8	131.3	9	2952
SKY COVER LES 3/10 AND VSBY = GTR 3 MI	22 LST	2.2	2.5	3.6	2.6	2.9	3.6	6.1	8.6	7.9	3.7	3.5	3.3	50.5	6	1841
	04 LST	4.1	1.8	3.8	4.2	5.4	4.2	8.8	10.0	9.2	5.6	4.6	3.3	66.0	9	2942
	10 LST	1.8	1.6	1.2	3.0	2.5	3.7	4.7	8.6	5.2	3.3	1.4	2.2	39.2	6	1848
	16 LST	1.9	1.9	2.6	2.6	3.3	4.4	8.1	6.9	4.6	3.4	2.3	2.7	44.7	9	2958
CIG = GTR 2500 FT AND VSBY = GTR 3 MI	22 LST														0	0
	04 LST														0	0
	10 LST														0	0
	16 LST														0	0
CIG = GTR 6000 FT AND VSBY = GTR 3 MI	22 LST														0	0
	04 LST														0	0
	10 LST														0	0
	16 LST														0	0
CIG = GTR 10000 FT AND VSBY = GTR 3 MI	22 LST														0	0
	04 LST														0	0
	10 LST														0	0
	16 LST														0	0

STA NO. 08506 (IN AREA NUMBER 01)

HORTA, AZORES ISLANDS

LATITUDE 3831N

LONGITUDE 02030W

ELEVATION(FT) 00209

PARAMETER DESCRIPTION	JAN	FEB	MAR	APR	MAY	JUN	JUL	AUG	SEP	OCT	NOV	DEC	ANN	POR (YRS)	NO. OBS
ABS MAX TMP (F)	70	70	70	77	76	82	87	88	86	82	77	75	88	30	-528
MEAN MAX TMP (F)	62	62	62	64	67	72	76	79	76	71	67	64	69	30	-28
MEAN MIN TMP (F)	54	54	54	55	57	62	65	67	65	62	58	56	59	30	-28
ARS MIN TMP (F)	38	39	41	41	47	52	57	59	52	51	48	39	38	30	-528
MEAN NO DYS TMP = OR GTR 90(F)	0.0	0.0	0.0	0.0	0.0	0.0	0.0	0.0	0.0	0.0	0.0	0.0	0.0	9	2955
MEAN NO DYS TMP = OR LES 32(F)	0.0	0.0	0.0	0.0	0.0	0.0	0.0	0.0	0.0	0.0	0.0	0.0	0.0	9	2972
MEAN NO DYS TMP = OR LES 0(F)	0.0	0.0	0.0	0.0	0.0	0.0	0.0	0.0	0.0	0.0	0.0	0.0	0.0	9	2972
MEAN DEW PT TMP (F)	52	52	52	53	56	61	64	66	63	60	56	54	57	30	-29
MEAN REL HUM (PCT)	82	82	81	80	82	83	81	80	80	80	81	82	81	30	-28
MEAN PRESS ALT (FT)														0	0
MEAN PRECIP (IN)	4.90	4.10	4.20	3.00	2.90	2.00	1.90	1.90	3.20	4.40	4.10	4.90	40.3	30	-28
MEAN SNOW FALL (IN)	0.0	0.0	0.0	0.0	0.0	0.0	0.0	0.0	0.0	0.0	0.0	0.0	0.0	30	-29
MEAN NO DYS PRCP = OR GTR 0.1 IN	8.9	8.3	7.5	6.0	5.9	3.9	3.0	3.7	5.7	7.3	7.1	8.9	76.4	30	-29
MEAN NO DYS SNPL = OR GTR 1.5 IN	0.0	0.0	0.0	0.0	0.0	0.0	0.0	0.0	0.0	0.0	0.0	0.0	0.0	30	-29
MEAN NO DYS W/OCUR VSBY LES 1/2 MI														0	0
MEAN NO DYS TSTMS	1.0	1.0	1.0	1.0	1.0	0.3	0.3	1.0	1.0	1.0	1.0	2.0	11.6	30	-24
P FREQ WND SPD = OR GTR 17 KTS	36.2	38.1	38.5	27.5	18.3	8.5	5.4	7.0	10.5	17.6	28.5	31.9	22.3	13	-35
P FREQ WND SPD = OR GTR 28 KTS	8.8	9.8	8.5	4.0	2.9	0.4	0.4	0.6	1.3	2.0	4.9	7.1	4.2	13	-35
P FREQ LES 5000 FT A/D LES 5 MI														0	0
P FREQ LES 1500 FT A/D LES 3 MI														0	0
FOR 00-02 LST														0	0
03-05 LST														0	0
06-08 LST														0	0
09-11 LST														0	0
12-14 LST														0	0
15-17 LST														0	0
18-20 LST														0	0
21-23 LST														0	0
P FREQ LES 300 FT A/D LES 1 MI														0	0
FOR 00-02 LST														0	0
03-05 LST														0	0
06-08 LST														0	0
09-11 LST														0	0
12-14 LST														0	0
15-17 LST														0	0
18-20 LST														0	0
21-23 LST														0	0

HORTA, AZORES ISLANDS
MEAN NUMBER OF DAYS

PARAMETER DESCRIPTION		JAN	FEB	MAR	APR	MAY	JUN	JUL	AUG	SEP	OCT	NOV	DEC	ANN	POR (YRS)	NO. OBS
CIG = GTR 1000 FT AND VSBY = GTR 3 MI	22 LST														0	0
	04 LST														0	0
	10 LST														0	0
	16 LST														0	0
CIG = GTR 2000 FT AND VSBY = GTR 3 MI W/SFC WND LES 10 KTS	22 LST														0	0
	04 LST														0	0
	10 LST														0	0
	16 LST														0	0
SFC WND = GTR 17 KTS AND NO PRECIP.	22 LST	7.4	6.2	7.9	7.0	3.4	2.3	0.8	0.8	2.0	3.3	6.2	5.5	52.8	6	1855
	04 LST	9.4	7.6	8.2	5.5	3.3	1.8	0.9	1.1	3.1	4.3	4.4	6.5	56.1	9	2984
	10 LST	5.6	5.7	7.9	5.7	4.8	3.5	1.8	2.0	2.1	3.1	6.5	5.3	54.0	6	1864
	16 LST	9.6	7.3	7.9	6.0	4.3	1.5	2.0	2.2	2.0	3.3	5.7	6.5	58.3	9	2967
SFC WND 4-10 KTS AND TMP 33-89 DEG F AND NO PRECIP.	22 LST	7.2	6.6	7.2	10.3	10.0	9.2	12.5	9.5	8.7	8.1	8.2	8.2	105.7	6	1854
	04 LST	5.5	6.9	6.3	8.6	9.5	9.4	10.0	9.5	10.2	10.5	7.2	7.6	101.2	9	2980
	10 LST	7.6	6.2	6.7	9.4	10.1	9.6	12.7	14.3	11.7	11.6	9.3	7.0	112.2	6	1861
	16 LST	7.4	5.9	6.2	8.4	9.1	12.0	13.7	12.7	12.8	8.8	8.9	7.6	113.5	9	2955
SKY COVER LES 3/10 AND VSBY = GTR 3 MI	22 LST	6.0	5.6	7.4	7.9	7.8	7.5	13.8	15.2	10.1	6.2	7.0	4.8	99.3	6	1829
	04 LST	4.2	4.2	4.1	6.8	4.7	6.1	10.5	12.8	9.9	7.9	5.0	9.1	81.3	9	2982
	10 LST	5.5	0.9	3.4	3.6	4.3	2.7	8.2	10.9	7.3	5.9	4.6	4.4	61.7	6	1837
	16 LST	3.3	2.0	1.7	2.4	5.8	6.5	8.5	8.9	6.3	4.3	4.0	3.2	56.9	9	2962
CIG = GTR 2500 FT AND VSBY = GTR 3 MI	22 LST														0	0
	04 LST														0	0
	10 LST														0	0
	16 LST														0	0
CIG = GTR 6000 FT AND VSBY = GTR 3 MI	22 LST														0	0
	04 LST														0	0
	10 LST														0	0
	16 LST														0	0
CIG = GTR 10000 FT AND VSBY = GTR 3 MI	22 LST														0	0
	04 LST														0	0
	10 LST														0	0
	16 LST														0	0

STA NO. 08509 (IN AREA NUMBER 01)

LAJES, AZORES ISLANDS
LATITUDE 3849N

LONGITUDE 02705W

ELEVATION(FT) 00180

PARAMETER DESCRIPTION	JAN	FEB	MAR	APR	MAY	JUN	JUL	AUG	SEP	OCT	NOV	DEC	ANN	POR (YRS)	NO. OBS
ABS MAX TMP (F)	69	69	70	74	74	80	84	84	86	79	73	72	86	12	4383
MEAN MAX TMP (F)	61	60	61	63	66	70	74	76	75	70	65	63	67	12	4383
MEAN MIN TMP (F)	54	53	53	54	57	61	65	66	65	62	58	55	59	12	4383
ABS MIN TMP (F)	42	40	42	43	47	49	55	55	54	50	45	42	40	12	4383
MEAN NO DYS TMP = DR GTR 90(F)	0.0	0.0	0.0	0.0	0.0	0.0	0.0	0.0	0.0	0.0	0.0	0.0	0.0	12	4383
MEAN NO DYS TMP = DR LES 32(F)	0.0	0.0	0.0	0.0	0.0	0.0	0.0	0.0	0.0	0.0	0.0	0.0	0.0	12	4383
MEAN NO DYS TMP = DR LES 0(F)	0.0	0.0	0.0	0.0	0.0	0.0	0.0	0.0	0.0	0.0	0.0	0.0	0.0	12	4383
MEAN DEW PT TMP (F)	52	50	51	52	55	59	62	64	63	59	55	53	56	12	105187
MEAN REL HUM (PCT)	81	79	79	80	78	78	78	77	78	79	79	80	79	12	105187
MEAN PRESS ALT (FT)	-25	7	31	-23	-48	-103	-135	-82	-51	-5	-13	-17	-38	0	-30
MEAN PRECIP (IN)	5.28	4.69	6.13	3.09	2.00	1.41	1.50	1.41	3.20	4.57	4.75	3.82	41.8	12	4383
MEAN SNOW FALL (IN)	0.0	0.0	0.0	0.0	0.0	0.0	0.0	0.0	0.0	0.0	0.0	0.0	0.0	12	-29
MEAN NO DYS PRCP = DR GTR 0.1 IN	11.4	10.1	12.1	7.2	4.1	3.1	2.6	3.2	5.9	7.8	8.6	8.7	84.8	12	4383
MEAN NO DYS SNFL = DR GTR 1.5 IN	0.0	0.0	0.0	0.0	0.0	0.0	0.0	0.0	0.0	0.0	0.0	0.0	0.0	12	-29
MEAN NO DYS W/OCUR VSBY LES 1/2 MI	0.1	0.1	0.2	0.7	0.3	0.2	0.1	0.1	0.0	0.3	0.3	0.2	2.6	12	4383
MEAN NO DYS TSTMS	0.4	0.6	1.4	0.2	0.3	0.3	0.2	0.5	0.7	0.4	0.6	1.0	6.6	12	4383
P FREQ WND SPD = DR GTR 17 KTS	22.7	19.4	27.3	14.5	11.1	6.3	2.5	2.5	8.1	12.3	18.7	22.4	14.0	12	105161
P FREQ WND SPD = DR GTR 28 KTS	2.8	1.5	1.8	1.0	0.4	0.3	0.1	0.1	0.2	0.8	1.5	2.3	1.1	12	105161
P FREQ LES 3000 FT A/D LES 3 MI	64.5	62.5	56.6	61.4	58.2	55.6	54.5	48.0	48.0	60.3	64.8	61.5	57.8	12	105167
P FREQ LES 1500 FT A/D LES 3 MI															
FDR 00-02 LST	9.1	7.9	12.5	9.3	8.3	6.4	6.1	4.1	2.9	8.4	7.9	6.2	7.4	12	13148
03-05 LST	9.3	7.7	9.4	9.9	9.1	7.4	6.6	3.4	3.7	8.3	8.1	6.9	7.5	12	13146
06-08 LST	8.9	8.2	9.4	8.1	8.5	6.0	5.8	3.2	3.4	7.3	6.8	7.4	6.9	12	13144
09-11 LST	10.3	6.6	9.2	5.6	6.6	4.9	4.3	1.9	2.5	5.4	5.6	6.2	5.8	12	13145
12-14 LST	8.8	5.8	8.7	6.9	5.1	4.7	4.6	1.4	2.7	5.8	4.3	6.3	5.4	12	13146
15-17 LST	8.2	8.6	10.4	7.2	4.9	4.5	3.7	2.1	3.1	6.9	5.9	8.4	6.2	12	13146
18-20 LST	7.8	9.2	10.6	8.1	6.6	6.0	4.3	3.6	4.0	7.7	6.4	8.8	6.9	12	13145
21-23 LST	10.3	8.1	10.1	8.8	7.4	6.1	6.5	3.3	3.2	10.1	7.8	4.9	7.2	12	13147
P FREQ LES 300 FT A/D LES 1 MI															
FDR 00-02 LST	0.3	0.1	0.3	0.6	0.1	0.5	0.4	0.0	0.1	0.3	0.6	0.1	0.3	12	13148
03-05 LST	0.4	0.2	0.2	0.7	0.0	1.1	0.2	0.3	0.0	0.1	0.5	0.3	0.3	12	13146
06-08 LST	0.4	0.0	0.0	0.9	0.8	0.6	0.3	0.4	0.0	0.3	0.4	0.6	0.4	12	13144
09-11 LST	0.6	0.2	0.1	0.3	0.2	0.4	0.2	0.3	0.1	0.1	0.4	0.4	0.3	12	13145
12-14 LST	0.4	0.0	0.5	0.4	0.2	0.1	0.2	0.1	0.1	0.2	0.1	0.2	0.2	12	13146
15-17 LST	0.3	0.1	0.5	0.4	0.0	0.2	0.0	0.0	0.0	0.3	0.4	0.6	0.2	12	13146
18-20 LST	0.0	0.0	0.5	0.6	0.0	0.0	0.0	0.0	0.3	0.0	0.4	0.6	0.2	12	13145
21-23 LST	0.0	0.3	0.4	0.9	0.2	0.3	0.0	0.0	0.0	0.3	0.4	0.1	0.2	12	13147

LAJES, AZORES ISLANDS
MEAN NUMBER OF DAYS

PARAMETER DESCRIPTION		JAN	FEB	MAR	APR	MAY	JUN	JUL	AUG	SEP	OCT	NOV	DEC	ANN	POR (YRS)	NO. OBS
CIG = GTR 1000 FT AND VSBY = GTR 3 MI	22 LST	29.1	27.2	30.0	28.4	29.5	28.9	29.8	30.4	29.5	29.8	28.7	30.1	351.4	12	4383
	04 LST	29.1	26.7	29.8	28.5	29.3	29.1	30.1	30.2	29.3	29.8	28.9	30.1	350.9	12	4383
	10 LST	29.5	27.1	29.6	29.2	30.7	29.3	30.2	30.7	29.7	30.4	29.7	30.2	356.3	12	4383
	16 LST	30.0	26.6	29.1	28.5	30.2	29.3	30.7	30.5	29.6	29.7	28.9	29.2	352.3	12	4383
CIG = GTR 2000 FT AND VSBY = GTR 3 MI W/SFC WND LES 10 KTS	22 LST	13.1	12.5	12.8	14.9	18.1	21.2	24.0	23.5	19.3	16.1	14.7	13.3	203.5	12	4383
	04 LST	12.2	13.5	11.5	14.9	14.3	19.1	22.3	23.4	18.8	15.9	13.7	12.0	191.6	12	4382
	10 LST	9.0	7.2	4.7	8.7	8.5	12.3	15.2	14.1	11.1	9.6	9.8	8.6	118.8	12	4382
	16 LST	13.1	11.6	11.2	14.5	16.6	19.6	22.5	21.7	19.6	15.4	14.6	12.5	192.9	12	4382
SFC WND = GTR 17 KTS AND NO PRECIP.	22 LST	6.8	4.2	5.7	3.2	2.2	1.1	0.2	0.4	0.9	2.9	5.1	6.9	39.6	12	4294
	04 LST	6.1	4.6	7.9	3.7	2.6	1.6	0.2	0.3	1.9	2.4	4.6	6.1	42.0	12	4302
	10 LST	8.1	6.3	11.0	5.9	5.6	3.0	1.4	1.6	3.6	5.3	6.8	8.7	67.3	12	4302
	16 LST	6.9	4.0	7.0	3.8	2.7	1.8	0.8	0.5	1.8	3.3	4.4	5.6	42.6	12	4302
SFC WND 4-10 KTS AND TMP 33-89 DEG F AND NO PRECIP.	22 LST	11.7	12.5	12.1	13.8	15.9	13.0	15.1	14.7	13.7	14.4	12.9	12.3	162.1	12	4294
	04 LST	11.9	12.3	10.3	14.4	15.8	16.5	18.3	16.8	14.9	13.8	11.1	11.9	168.0	12	4301
	10 LST	12.0	11.0	8.3	12.5	12.7	16.7	21.4	19.0	15.4	13.4	12.8	11.8	167.0	12	4302
	16 LST	11.5	13.6	12.0	16.0	17.4	19.0	20.8	21.0	16.1	14.2	13.1	12.7	187.4	12	4302
SKY COVER LES 3/10 AND VSBY = GTR 3 MI	22 LST	2.2	1.9	2.9	2.8	3.7	5.6	8.0	7.6	7.4	3.5	2.1	2.4	50.1	12	4383
	04 LST	0.8	0.6	1.1	0.8	1.4	1.8	3.6	4.2	2.3	1.0	0.9	0.5	19.0	12	4383
	10 LST	0.3	0.4	0.9	1.2	0.4	1.6	1.9	3.1	1.0	0.6	0.8	0.8	13.0	12	4383
	16 LST	1.2	1.0	1.0	1.1	0.7	2.7	3.7	5.1	3.4	1.4	1.7	2.0	25.0	12	4383
CIG = GTR 2500 FT AND VSBY = GTR 3 MI	22 LST	23.3	22.5	23.8	22.9	24.5	23.7	25.1	26.7	26.0	23.7	24.6	24.5	291.3	12	4383
	04 LST	24.1	22.7	25.0	23.2	24.3	25.0	26.7	27.7	25.9	25.1	24.5	24.5	298.7	12	4383
	10 LST	23.8	22.4	25.5	24.7	26.2	25.3	26.9	28.1	26.6	25.4	25.2	24.1	304.2	12	4383
	16 LST	23.2	21.0	24.1	23.7	25.6	25.6	25.9	27.5	26.0	24.5	24.2	23.2	294.5	12	4383
CIG = GTR 6000 FT AND VSBY = GTR 3 MI	22 LST	10.8	9.4	13.4	11.5	13.2	13.7	13.6	16.1	16.1	11.0	9.0	11.2	149.0	12	4383
	04 LST	9.6	10.4	13.1	10.2	10.5	11.6	13.1	14.9	14.6	11.6	9.8	9.4	138.8	12	4383
	10 LST	9.9	10.0	13.3	11.8	12.7	12.8	13.2	16.4	15.4	11.2	10.4	11.2	148.3	12	4383
	16 LST	10.7	10.5	12.4	12.2	14.3	13.6	14.0	16.8	16.6	11.9	9.8	11.4	154.2	12	4383
CIG = GTR 10000 FT AND VSBY = GTR 3 MI	22 LST	8.6	7.4	11.9	10.1	12.4	12.8	12.9	15.6	14.9	10.0	7.6	10.0	134.2	12	4383
	04 LST	7.5	7.1	10.3	7.7	8.6	9.8	11.7	13.4	12.8	10.0	7.8	7.1	113.8	12	4383
	10 LST	8.1	7.5	11.1	9.2	10.7	11.1	12.1	15.2	13.2	9.6	8.2	9.1	123.1	12	4383
	16 LST	8.8	8.2	10.5	10.1	12.1	12.4	13.0	15.9	14.6	10.2	9.1	9.6	134.5	12	4383

STA NO. 08512 (IN AREA NUMBER 01)

PONTA DELGADA, AZORES ISLANDS

LATITUDE 3749N

LONGITUDE 02540W

ELEVATION(FT) 00118

PARAMETER DESCRIPTION	JAN	FEB	MAR	APR	MAY	JUN	JUL	AUG	SEP	OCT	NOV	DEC	ANN	PDR (YRS)	NO. OBS
ABS MAX TMP (F)	72	70	71	74	82	84	85	85	88	82	79	82	88	30	-528
MEAN MAX TMP (F)	62	62	63	64	67	71	76	78	75	71	67	64	68	30	-28
MEAN MIN TMP (F)	54	53	53	55	56	60	64	65	64	61	58	55	58	30	-28
ABS MIN TMP (F)	37	39	40	43	45	49	52	52	50	48	46	43	37	30	-528
MEAN NO DYS TMP = OR GTR 90(F)	0.0	0.0	0.0	0.0	0.0	0.0	0.0	0.0	0.0	0.0	0.0	0.0	0.0	9	2841
MEAN NO DYS TMP = OR LES 32(F)	0.0	0.0	0.0	0.0	0.0	0.0	0.0	0.0	0.0	0.0	0.0	0.0	0.0	9	2822
MEAN NO DYS TMP = OR LES 0(F)	0.0	0.0	0.0	0.0	0.0	0.0	0.0	0.0	0.0	0.0	0.0	0.0	0.0	9	2822
MEAN DEW PT TMP (F)	51	50	51	52	54	59	62	64	62	59	56	54	56	30	-29
MEAN REL HUM (PCT)	80	79	79	77	78	80	78	78	78	79	80	82	79	30	-28
MEAN PRESS ALT (FT)														0	0
MEAN PRECIP (IN)	4.00	3.90	3.90	2.90	2.30	1.40	1.00	1.20	2.90	3.60	3.70	3.00	32.6	30	-28
MEAN SNOW FALL (IN)	0.0	0.0	0.0	0.0	0.0	0.0	0.0	0.0	0.0	0.0	0.0	0.0	0.0	30	-29
MEAN NO DYS PRCP = OR GTR 0.1 IN	8.2	7.4	6.7	5.3	5.0	2.8	2.1	2.4	5.2	6.3	6.5	6.4	64.3	30	-29
MEAN NO DYS SNPL = OR GTR 1.5 IN	0.0	0.0	0.0	0.0	0.0	0.0	0.0	0.0	0.0	0.0	0.0	0.0	0.0	30	-29
MEAN NO DYS W/OCUR VSBY LES 1/2 MI														0	0
MEAN NO DYS TSTMS	1.0	1.0	1.0	0.3	0.3	0.3	0.3	1.0	1.0	1.0	1.0	1.0	9.2	30	-24
P FREQ WND SPD = OR GTR 17 KTS	7.4	10.9	10.8	7.4	4.6	2.2	1.7	1.6	2.1	5.5	9.9	6.5	5.9	13	-35
P FREQ WND SPD = OR GTR 28 KTS	0.6	1.4	1.8	1.3	0.5	0.0	0.1	0.2	0.3	1.0	2.4	0.9	0.9	13	-35
P FREQ LES 5000 FT A/D LES 5 MI														0	0
P FREQ LES 1500 FT A/D LES 3 MI														0	0
FOR 00-02 LST														0	0
03-05 LST														0	0
06-08 LST														0	0
09-11 LST														0	0
12-14 LST														0	0
15-17 LST														0	0
18-20 LST														0	0
21-23 LST														0	0
P FREQ LES 300 FT A/D LES 1 MI														0	0
FOR 00-02 LST														0	0
03-05 LST														0	0
06-08 LST														0	0
09-11 LST														0	0
12-14 LST														0	0
15-17 LST														0	0
18-20 LST														0	0
21-23 LST														0	0

PONTA DELGADA, AZORES ISLANDS
MEAN NUMBER OF DAYS

PARAMETER DESCRIPTION		JAN	FEB	MAR	APR	MAY	JUN	JUL	AUG	SEP	OCT	NOV	DEC	ANN	PDR (YRS)	NO. OBS
CIG = GTR 1000 FT AND VSBY = GTR 3 MI	22 LST														0	0
	04 LST														0	0
	10 LST														0	0
	16 LST														0	0
CIG =GTR 2000 FT AND VSBY =GTR 3 MI W/SFC WND LES 10 KTS	22 LST														0	0
	04 LST														0	0
	10 LST														0	0
	16 LST														0	0
SPC WND = GTR 17 KTS AND NO PRECIP.	22 LST	1.2	1.7	2.0	2.6	1.1	0.4	0.2	0.4	0.2	0.4	2.2	1.5	13.9	6	1776
	04 LST	1.2	1.4	1.6	1.1	0.5	0.1	0.0	0.0	0.3	0.7	0.8	0.7	8.6	9	2837
	10 LST	2.2	3.1	3.4	2.7	1.7	1.2	1.5	1.4	0.4	2.3	1.1	1.5	22.5	6	1824
	16 LST	0.4	0.9	1.5	0.8	1.2	0.7	0.3	0.5	0.1	1.0	1.4	0.4	9.2	9	2862
SPC WND 4-10 KTS AND TMP 33-89 DEG F AND NO PRECIP.	22 LST	5.1	7.3	6.9	5.8	4.7	4.7	6.8	8.3	3.9	7.7	6.9	6.8	74.9	6	1772
	04 LST	9.1	8.1	9.2	9.4	11.0	7.3	8.3	6.1	8.8	10.0	8.1	8.9	104.3	9	2825
	10 LST	9.8	9.3	9.4	9.5	11.8	11.7	13.9	13.9	11.6	9.9	9.4	8.4	128.6	6	1816
	16 LST	13.5	12.1	13.0	15.0	16.4	16.4	16.1	18.4	16.0	14.5	10.0	15.9	177.3	9	2857
SKY COVER LES 3/10 AND VSBY = GTR 3 MI	22 LST	6.0	4.8	7.2	6.5	9.4	9.8	12.1	15.1	13.4	8.8	6.4	9.1	108.6	6	1738
	04 LST	6.6	7.0	8.2	7.4	6.3	7.7	10.6	16.0	11.3	9.8	6.6	7.4	104.9	9	2816
	10 LST	2.5	2.3	2.4	3.8	2.0	4.4	8.9	8.8	7.7	4.0	3.4	3.2	53.4	6	1787
	16 LST	2.7	2.3	2.9	1.8	3.2	6.2	7.4	7.8	4.6	4.1	2.9	3.9	49.8	9	2851
CIG = GTR 2500 FT AND VSBY = GTR 3 MI	22 LST														0	0
	04 LST														0	0
	10 LST														0	0
	16 LST														0	0
CIG = GTR 6000 FT AND VSBY = GTR 3 MI	22 LST														0	0
	04 LST														0	0
	10 LST														0	0
	16 LST														0	0
CIG = GTR 10000 FT AND VSBY = GTR 3 MI	22 LST														0	0
	04 LST														0	0
	10 LST														0	0
	16 LST														0	0

SANTA ANA, AZORES ISLANDS

STA NO. 00513 (IN AREA NUMBER 01)

LATITUDE 3740N

LONGITUDE 02593W

ELEVATION(FT) 00180

PARAMETER DESCRIPTION	JAN	FEB	MAR	APR	MAY	JUN	JUL	AUG	SEP	OCT	NOV	DEC	ANN	POR (YRS)	NO. OBS
ABS MAX TMP (F)	72	70	71	74	82	84	85	85	88	82	79	82	88	30	-8512
MEAN MAX TMP (F)	62	62	63	64	67	71	76	78	79	71	67	64	68	30	-8512
MEAN MIN TMP (F)	54	53	53	55	56	60	64	65	64	61	58	55	58	30	-8512
ABS MIN TMP (F)	37	39	40	43	45	49	52	52	50	48	46	43	37	30	-8512
MEAN NO DYS TMP = OR GTR 90(F)	0.0	0.0	0.0	0.0	0.0	0.0	0.0	0.0	0.0	0.0	0.0	0.0	0.0	30	-29
MEAN NO DYS TMP = OR LES 32(F)	0.0	0.0	0.0	0.0	0.0	0.0	0.0	0.0	0.0	0.0	0.0	0.0	0.0	30	-29
MEAN NO DYS TMP = OR LES 0(F)	0.0	0.0	0.0	0.0	0.0	0.0	0.0	0.0	0.0	0.0	0.0	0.0	0.0	30	-29
MEAN DEW PT TMP (F)	52	50	50	52	53	59	61	64	62	58	56	53	56	0	-90
MEAN REL HUM (PCT)	80	79	79	77	78	80	78	78	78	79	80	82	79	30	-8512
MEAN PRESS ALT (FT)	-20	4	35	-8	-14	-67	-101	-61	-26	20	14	-6	-17	0	-90
MEAN PRECIP (IN)	4.00	3.50	3.50	2.50	2.30	1.40	1.00	1.20	2.90	3.60	3.70	3.00	32.6	30	-8512
MEAN SNOW FALL (IN)	0.0	0.0	0.0	0.0	0.0	0.0	0.0	0.0	0.0	0.0	0.0	0.0	0.0	30	-29
MEAN NO DYS PRCP = OR GTR 0.1 IN	8.2	7.4	6.7	5.3	5.0	2.8	2.1	2.4	5.2	6.3	6.5	6.4	64.3	30	-29
MEAN NO DYS SNPL = OR GTR 1.5 IN	0.0	0.0	0.0	0.0	0.0	0.0	0.0	0.0	0.0	0.0	0.0	0.0	0.0	30	-29
MEAN NO DYS W/OCUR VSBY LES 1/2 MI														0	0
MEAN NO DYS TSTMS	1.0	1.0	1.0	0.3	0.3	0.3	0.3	1.0	1.0	1.0	1.0	1.0	9.2	30	-8512
P FREQ WND SPD = OR GTR 17 KTS														0	0
P FREQ WND SPD = OR GTR 28 KTS														0	0
P FREQ LES 5000 FT A/D LES 5 MI														0	0
P FREQ LES 1900 FT A/D LES 3 MI														0	0
FOR 00-02 LST														0	0
03-05 LST														0	0
06-08 LST														0	0
09-11 LST														0	0
12-14 LST														0	0
15-17 LST														0	0
18-20 LST														0	0
21-23 LST														0	0
P FREQ LES 300 FT A/D LES 1 MI														0	0
FOR 00-02 LST														0	0
03-05 LST														0	0
06-08 LST														0	0
09-11 LST														0	0
12-14 LST														0	0
15-17 LST														0	0
18-20 LST														0	0
21-23 LST														0	0

SANTA ANA, AZORES ISLANDS
MEAN NUMBER OF DAYS

PARAMETER DESCRIPTION	JAN	FEB	MAR	APR	MAY	JUN	JUL	AUG	SEP	OCT	NOV	DEC	ANN	POR (YRS)	NO. OBS
CIG = GTR 1000 FT AND VSBY = GTR 3 MI	22 LST													0	0
	04 LST													0	0
	10 LST													0	0
	16 LST													0	0
CIG = GTR 2000 FT AND VSBY = GTR 3 MI W/SPC WND LES 10 KTS	22 LST													0	0
	04 LST													0	0
	10 LST													0	0
	16 LST													0	0
SFC WND = GTR 17 KTS AND NO PRECIP.	22 LST													0	0
	04 LST													0	0
	10 LST													0	0
	16 LST													0	0
SFC WND 4-10 KTS AND TMP DEG F AND NO PRECIP.	22 LST													0	0
	04 LST													0	0
	10 LST													0	0
	16 LST													0	0
SKY COVER LES 3/10 AND VSBY = GTR 3 MI	22 LST													0	0
	04 LST													0	0
	10 LST													0	0
	16 LST													0	0
CIG = GTR 2500 FT AND VSBY = GTR 3 MI	22 LST													0	0
	04 LST													0	0
	10 LST													0	0
	16 LST													0	0
CIG = GTR 6000 FT AND VSBY = GTR 3 MI	22 LST													0	0
	04 LST													0	0
	10 LST													0	0
	16 LST													0	0
CIG = GTR 10000 FT AND VSBY = GTR 3 MI	22 LST													0	0
	04 LST													0	0
	10 LST													0	0
	16 LST													0	0

DATA NOT AVAILABLE

STA NO. 08515 (IN AREA NUMBER 01)

SANTA MARIA, AZORES ISLANDS

LATITUDE 3650N

LONGITUDE 02510W

ELEVATION(FT) 00305

PARAMETER DESCRIPTION	JAN	FEB	MAR	APR	MAY	JUN	JUL	AUG	SEP	OCT	NOV	DEC	ANN	POR (YRS)	NO. OBS
ABS MAX TMP (F)	68	68	68	75	79	81	82	90	86	88	73	70	90	9	2941
MEAN MAX TMP (F)	62	62	63	64	68	71	75	77	76	72	67	63	68	9	2953
MEAN MIN TMP (F)	56	54	55	55	59	62	65	67	67	64	59	57	60	9	2941
ABS MIN TMP (F)	45	41	45	45	50	50	52	57	59	55	52	46	41	9	2941
MEAN NO DYS TMP = DR GTR 90(F)	0.0	0.0	0.0	0.0	0.0	0.0	0.0	0.1	0.0	0.0	0.0	0.0	0.1	9	2953
MEAN NO DYS TMP = DR LES 32(F)	0.0	0.0	0.0	0.0	0.0	0.0	0.0	0.0	0.0	0.0	0.0	0.0	0.0	9	2941
MEAN NO DYS TMP = DR LES 0(F)	0.0	0.0	0.0	0.0	0.0	0.0	0.0	0.0	0.0	0.0	0.0	0.0	0.0	9	2941
MEAN DEW PT TMP (F)	53	54	52	53	53	58	65	62	62	60	56	54	57	0	-50
MEAN REL HUM (PCT)	82	80	79	78	79	81	78	77	77	79	79	81	79	5	-35
MEAN PRESS ALT (FT)	92	116	172	114	110	56	28	65	99	141	137	107	103	0	-50
MEAN PRECIP (IN)	3.70	3.97	3.31	2.26	1.47	0.86	0.88	0.85	1.89	3.02	4.57	2.23	29.2	9	2593
MEAN SNOW FALL (IN)	0.0	0.0	0.0	0.0	0.0	0.0	0.0	0.0	0.0	0.0	0.0	0.0	0.0	9	-29
MEAN NO DYS PRCP = DR GTR 0.1 IN	7.7	8.8	9.2	6.1	3.7	2.8	2.1	2.9	4.4	6.5	9.1	6.0	69.3	9	2593
MEAN NO DYS SNFL = DR GTR 1.5 IN	0.0	0.0	0.0	0.0	0.0	0.0	0.0	0.0	0.0	0.0	0.0	0.0	0.0	9	-29
MEAN NO DYS W/OCUR VSBY LES 1/2 MI														0	0
MEAN NO DYS TSTMS	0.3	1.0	1.0	1.0	1.0	0.3	0.3	0.3	0.0	2.0	2.0	1.0	10.2	4	-33
P FREQ WND SPD = DR GTR 17 KTS	43.2	41.9	49.2	34.2	25.4	14.1	9.4	11.5	20.1	31.6	40.0	37.7	29.9	13	-35
P FREQ WND SPD = DR GTR 28 KTS	7.9	11.5	10.7	5.4	2.1	1.3	0.4	0.3	0.6	4.1	10.1	7.2	5.1	13	-35
P FREQ LES 5000 FT A/D LES 5 MI	65.0	55.0	54.0	58.0	53.0	67.0	45.0	46.0	48.0	54.0	51.0	58.0	54.5	3	-33
P FREQ LES 1500 FT A/D LES 3 MI														0	0
POR 00-02 LST														0	0
03-05 LST														0	0
06-08 LST														0	0
09-11 LST														0	0
12-14 LST														0	0
15-17 LST														0	0
18-20 LST														0	0
21-23 LST														0	0
P FREQ LES 300 FT A/D LES 1 MI														0	0
POR 00-02 LST														0	0
03-05 LST														0	0
06-08 LST														0	0
09-11 LST														0	0
12-14 LST														0	0
15-17 LST														0	0
18-20 LST														0	0
21-23 LST														0	0

SANTA MARIA, AZORES ISLANDS
MEAN NUMBER OF DAYS

PARAMETER DESCRIPTION	JAN	FEB	MAR	APR	MAY	JUN	JUL	AUG	SEP	OCT	NOV	DEC	ANN	PDR (YRS)	NO. OBS	
CIG = GTR 1000 FT AND VSBY = GTR 3 MI	22 LST													0	0	
	04 LST													0	0	
	10 LST													0	0	
	16 LST													0	0	
CIG =GTR 2000 FT AND VSBY =GTR 3 MI W/SFC WND LES 10 KTS	22 LST													0	0	
	04 LST													0	0	
	10 LST													0	0	
	16 LST													0	0	
SFC WND = GTR 17 KTS AND NO PRECIP.	22 LST	8.7	7.4	10.4	9.9	5.6	2.7	1.9	1.7	3.4	3.3	9.5	8.3	74.8	6	1825
	04 LST	9.1	8.3	9.7	6.8	5.3	1.8	1.7	2.3	3.9	8.5	8.2	8.9	74.5	9	2983
	10 LST	10.4	8.6	9.8	9.3	7.1	6.2	1.7	4.2	6.5	6.2	8.2	8.2	86.4	6	1816
	16 LST	9.6	9.1	13.4	7.6	7.1	3.5	3.4	2.8	5.4	8.0	8.6	8.0	86.5	9	3008
SFC WND 4-10 KTS AND TMP 33-89 DEG F AND NO PRECIP.	22 LST	7.8	7.5	9.0	8.8	14.0	14.7	17.3	16.0	13.9	11.0	6.3	10.3	136.8	6	1823
	04 LST	8.0	6.2	5.5	10.1	11.3	14.3	17.0	16.2	12.2	9.7	9.2	8.1	127.8	9	2979
	10 LST	5.4	7.3	6.5	6.8	11.3	10.8	13.4	13.2	11.4	8.5	6.1	6.9	107.6	6	1815
	16 LST	6.3	6.1	4.6	7.6	8.5	13.9	12.6	12.1	8.7	7.8	7.6	7.7	103.5	9	3004
SKY COVER LES 3/10 AND VSBY = GTR 3 MI	22 LST	4.3	5.1	8.5	6.0	7.5	8.0	15.3	12.8	12.2	6.8	7.7	7.7	102.1	6	1784
	04 LST	4.8	4.8	4.2	5.3	5.3	3.7	7.8	11.7	10.2	7.3	5.7	5.7	78.5	9	2934
	10 LST	2.2	2.2	2.6	3.1	2.2	4.5	7.3	9.8	9.2	3.8	2.7	4.3	53.9	6	1791
	16 LST	1.8	1.4	2.0	3.2	4.8	3.6	7.5	6.9	5.4	3.6	2.3	2.4	46.9	9	2989
CIG = GTR 2500 FT AND VSBY = GTR 3 MI	22 LST													0	0	
	04 LST													0	0	
	10 LST													0	0	
	16 LST													0	0	
CIG = GTR 6000 FT AND VSBY = GTR 3 MI	22 LST													0	0	
	04 LST													0	0	
	10 LST													0	0	
	16 LST													0	0	
CIG = GTR 10000 FT AND VSBY = GTR 3 MI	22 LST													0	0	
	04 LST													0	0	
	10 LST													0	0	
	16 LST													0	0	

AZORES ISLANDS, PORTUGAL ISLANDS
BOUNDARIES

AREA NO. 01

LATITUDE 3020N LONGITUDE 02705W

PARAMETER DESCRIPTION		JAN	FEB	MAR	APR	MAY	JUN	JUL	AUG	SEP	OCT	NOV	DEC	ANN	
MEAN MAX TMP (F)		62	61	62	64	67	71	73	78	73	71	66	63	68	
MEAN MIN TMP (F)		55	54	54	55	58	62	65	67	66	63	59	56	60	
LARGEST MEAN PRECIP(IN)		5.92	5.02	6.13	3.09	2.90	2.00	1.90	2.28	3.88	4.57	4.75	4.50	46.5	
SMALLEST MEAN PRECIP(IN)		3.70	3.50	3.50	2.26	1.47	0.86	0.88	0.85	1.09	3.02	3.53	2.23	27.7	
		MEAN NUMBER OF DAYS													
CIG = GTR 1000 FT AND VSBY = GTR 3 MI	22 LST	29.1	27.2	30.0	28.4	29.5	28.9	29.8	30.4	29.5	29.8	28.7	30.1	331.4	
	04 LST	29.1	26.7	29.8	28.5	29.3	29.1	30.1	30.2	29.3	29.8	28.9	30.1	350.9	
	10 LST	29.5	27.1	29.6	29.2	30.7	29.3	30.2	30.7	29.7	30.4	29.7	30.2	356.3	
	16 LST	30.0	26.6	29.1	28.5	30.2	29.3	30.7	30.5	29.6	29.7	28.9	29.2	352.3	
CIG =GTR 2000 FT AND VSBY =GTR 3 MI W/SFC WND LES 10 KTS	22 LST	13.1	12.5	12.8	14.9	18.1	21.2	24.0	23.5	19.3	16.1	14.7	13.3	203.5	
	04 LST	12.2	13.5	11.5	14.9	14.3	19.1	22.3	23.4	18.8	15.9	13.7	12.0	191.6	
	10 LST	9.0	7.2	4.7	8.7	8.5	12.3	15.2	14.1	11.1	9.6	9.8	8.6	118.8	
	16 LST	13.1	11.6	11.2	14.5	16.6	19.6	22.5	21.7	19.6	15.4	14.6	12.5	192.9	
SFC WND = GTR 17 KTS AND NO PRECIP.	22 LST	6.6	5.3	6.5	5.6	3.4	1.9	1.1	1.2	2.4	3.5	6.2	6.0	49.7	
	04 LST	6.7	5.5	7.0	4.3	3.3	1.4	0.7	1.0	2.4	4.2	4.8	5.4	46.7	
	10 LST	6.4	5.8	7.5	5.7	4.7	3.6	1.8	2.3	3.1	4.5	5.8	5.6	56.8	
	16 LST	6.3	5.3	7.2	4.6	3.9	1.9	1.5	1.7	2.5	3.9	4.9	5.1	48.8	
SFC WND 4-10 KTS AND TMP 33-89 DEG F AND NO PRECIP.	22 LST	7.7	8.1	8.6	9.6	11.1	10.7	12.2	12.1	10.4	9.9	8.6	9.0	118.0	
	04 LST	8.1	7.9	7.6	10.2	11.5	11.6	13.0	12.1	11.2	10.9	9.0	8.9	122.0	
	10 LST	8.2	7.8	7.6	10.1	11.0	12.0	14.9	14.5	12.5	10.5	8.1	8.7	125.9	
	16 LST	9.3	8.7	9.1	11.3	12.9	14.9	16.0	15.9	13.2	11.0	9.5	10.9	142.7	
SKY COVER LES 3/10 AND VSBY = GTR 3 MI	22 LST	4.1	4.0	5.9	5.2	6.3	6.9	11.1	11.9	10.2	5.8	5.3	5.5	82.2	
	04 LST	4.1	3.9	4.3	4.9	4.6	5.1	8.3	10.9	8.6	6.3	4.6	4.4	70.0	
	10 LST	2.5	1.5	2.1	2.9	2.3	3.4	6.2	8.2	6.1	3.5	2.6	3.0	44.3	
	16 LST	2.2	1.7	2.0	2.2	3.6	5.1	7.0	7.1	4.9	3.4	2.6	2.8	44.6	
CIG = GTR 2500 FT AND VSBY = GTR 3 MI	22 LST	23.3	22.5	23.8	22.9	24.5	23.7	25.1	26.7	26.0	23.7	24.6	24.5	291.3	
	04 LST	24.1	22.7	25.0	23.2	24.3	25.0	26.7	27.7	25.9	25.1	24.5	24.5	298.7	
	10 LST	23.8	22.4	25.5	24.7	26.2	25.3	26.9	28.1	26.6	25.4	25.2	24.1	304.2	
	16 LST	23.2	21.0	24.1	23.7	25.6	25.6	25.9	27.5	26.0	24.5	24.2	23.2	294.5	
CIG = GTR 6000 FT AND VSBY = GTR 3 MI	22 LST	10.8	9.4	13.4	11.5	13.2	13.7	13.6	16.1	16.1	11.0	9.0	11.2	149.0	
	04 LST	9.6	10.4	13.1	10.2	10.5	11.6	13.1	14.9	14.6	11.6	9.8	9.4	138.8	
	10 LST	9.9	10.0	13.3	11.8	12.7	12.8	13.2	16.4	15.4	11.2	10.4	11.2	148.3	
	16 LST	10.7	10.5	12.4	12.2	14.3	13.6	14.0	16.8	16.6	11.9	9.8	11.4	154.2	
CIG = GTR 10000 FT AND VSBY = GTR 3 MI	22 LST	8.6	7.4	11.9	10.1	12.4	12.8	12.9	15.6	14.9	10.0	7.6	10.0	134.2	
	04 LST	7.5	7.1	10.3	7.7	8.6	9.8	11.7	13.4	12.8	10.0	7.8	7.1	113.8	
	10 LST	8.1	7.5	11.1	9.2	10.7	11.1	12.1	15.2	13.2	9.6	8.2	9.1	125.1	
	16 LST	8.8	8.2	10.5	10.1	12.1	12.4	13.0	15.9	14.6	10.2	9.1	9.6	134.5	

STA NO. 60010 (IN AREA NUMBER 01)

IZANA, CANARY ISLANDS
LATITUDE 2810N

LONGITUDE 01630W

ELEVATION(FT) 07766

PARAMETER DESCRIPTION	JAN	FEB	MAR	APR	MAY	JUN	JUL	AUG	SEP	OCT	NOV	DEC	ANN	PDR (YRS)	NO. OBS
ABS MAX TMP (F)	62	71	70	72	72	78	84	82	78	69	64	62	64	8	-76
MEAN MAX TMP (F)	44	45	49	51	57	63	71	72	64	57	50	46	56	8	-76
MEAN MIN TMP (F)	33	33	35	37	41	48	56	56	50	45	38	35	42	8	-76
ABS MIN TMP (F)	19	17	16	19	22	31	37	37	34	30	23	22	16	8	-76
MEAN NO DYS TMP = DR GTR 90(F)	0.0	0.0	0.0	0.0	0.0	0.0	0.0	0.0	0.0	0.0	0.0	0.0	0.0	8	-29
MEAN NO DYS TMP = DR LES 32(F)						0.0	0.0	0.0	0.0	0.0				8	-29
MEAN NO DYS TMP = DR LES 0(F)	0.0	0.0	0.0	0.0	0.0	0.0	0.0	0.0	0.0	0.0	0.0	0.0	0.0	8	-29
MEAN DEW PT TMP (F)														8	-29
MEAN REL HUM (PCT)														0	0
MEAN PRESS ALT (FT)														0	0
MEAN PRECIP (IN)	2.50	3.90	2.60	1.00	0.30	0.10	0.05	0.05	0.90	1.20	3.90	1.80	17.9	8	-76
MEAN SNOW FALL (IN)						0.0	0.0	0.0	0.0	0.0				8	-29
MEAN NO DYS PRCP = DR GTR 0.1 IN	5.5	7.4	5.4	2.5	0.8	0.3	0.2	0.2	1.9	2.4	6.8	4.0	37.4	8	-29
MEAN NO DYS SNFL = DR GTR 1.5 IN						0.0	0.0	0.0	0.0	0.0				8	-29
MEAN NO DYS W/OCUR VSBY LES 1/2 MI														8	-29
MEAN NO DYS TSTMS	0.4	0.1	0.0	0.1	0.4	0.6	0.2	0.4	0.5	0.0	0.0	0.0	2.7	8	-76
P FREQ WND SPD = DR GTR 17 KTS														0	0
P FREQ WND SPD = DR GTR 28 KTS														0	0
P FREQ LES 5000 FT A/D LES 5 MI														0	0
P FREQ LES 1500 FT A/D LES 3 MI														0	0
PDR 00-02 LST														0	0
03-05 LST														0	0
06-08 LST														0	0
09-11 LST	0.0		0.0	0.0	7.7	0.0	0.0	0.0	11.8	22.2	40.0	9.1		3	126
12-14 LST														0	0
15-17 LST														0	0
18-20 LST														0	0
21-23 LST														0	0
P FREQ LES 300 FT A/D LES 1 MI														0	0
PDR 00-02 LST														0	0
03-05 LST														0	0
06-08 LST														0	0
09-11 LST	0.0		0.0	0.0	7.7	0.0	0.0	0.0	11.8	11.1	30.0	9.1		3	126
12-14 LST														0	0
15-17 LST														0	0
18-20 LST														0	0
21-23 LST														0	0

IZANA, CANARY ISLANDS
MEAN NUMBER OF DAYS

PARAMETER DESCRIPTION	JAN	FEB	MAR	APR	MAY	JUN	JUL	AUG	SEP	OCT	NOV	DEC	ANN	PDR (YRS)	NO. OBS
CIG = GTR 1000 FT AND VSBY = GTR 3 MI	23 LST													0	0
	05 LST													0	0
	11 LST	31.0		31.0	30.0	28.6	30.0	29.6	31.0	26.5	27.5	19.5	28.2	3	126
	17 LST													0	0
CIG = GTR 2000 FT AND VSBY = GTR 3 MI W/SFC WND LES 10 KTS	23 LST													0	0
	05 LST													0	0
	11 LST	31.0		0.0	0.0	18.1	9.5	10.8	11.3	14.1	13.8	4.7	9.3	3	123
	17 LST													0	0
SFC WND = GTR 17 KTS AND NO PRECIP.	23 LST													0	0
	05 LST													0	0
	11 LST	0.0		31.0	30.0	4.7	18.9	13.5	2.8	3.5	3.4	9.5	12.4	3	124
	17 LST													0	0
SFC WND 4-10 KTS AND TMP 33-89 DEG F AND NO PRECIP.	23 LST													0	0
	05 LST													0	0
	11 LST	31.0		0.0	0.0	14.3	6.3	10.8	14.1	8.8	13.8	7.9	6.2	3	124
	17 LST													0	0
SKY COVER LES 3/10 AND VSBY = GTR 3 MI	23 LST													0	0
	05 LST													0	0
	11 LST	31.0		31.0	30.0	26.2	28.4	24.2	31.0	22.9	13.8	6.0	22.5	3	125
	17 LST													0	0
CIG = GTR 2500 FT AND VSBY = GTR 3 MI	23 LST													0	0
	05 LST													0	0
	11 LST	31.0		31.0	30.0	28.6	30.0	29.6	31.0	26.5	24.1	18.0	28.2	3	126
	17 LST													0	0
CIG = GTR 6000 FT AND VSBY = GTR 3 MI	23 LST													0	0
	05 LST													0	0
	11 LST	31.0		31.0	30.0	28.6	30.0	29.6	31.0	26.5	24.1	18.0	28.2	3	126
	17 LST													0	0
CIG = GTR 10000 FT AND VSBY = GTR 3 MI	23 LST													0	0
	05 LST													0	0
	11 LST	31.0		31.0	30.0	28.6	30.0	29.6	31.0	26.5	24.1	18.0	28.2	3	126
	17 LST													0	0

LOS RODEOS/TENERIFE, CANARY ISLANDS

STA NO. 60015 (IN AREA NUMBER 01)

LATITUDE 2828N

LONGITUDE 01620W

ELEVATION(FT) 02067

PARAMETER DESCRIPTION	JAN	FEB	MAR	APR	MAY	JUN	JUL	AUG	SEP	OCT	NOV	DEC	ANN	PDR (YRS)	NO. OBS
ABS MAX TMP (F)														0	0
MEAN MAX TMP (F)	59	61	63	64	63	67	70	76	72	71	69	63	67	0	-50
MEAN MIN TMP (F)														0	0
ABS MIN TMP (F)														0	0
MEAN NO DYS TMP = OR GTR 90(F)														0	0
MEAN NO DYS TMP = OR LES 32(F)														0	0
MEAN NO DYS TMP = OR LES 0(F)														0	0
MEAN DEW PT TMP (F)	49	49	51	53	54	58	59	62	62	61	55	52	55	0	-50
MEAN REL HUM (PCT)														0	0
MEAN PRESS ALT (FT)	1839	1871	1921	1936	1935	1916	1931	1947	1946	1946	1924	1869	1915	0	-50
MEAN PRECIP (IN)	4.71	2.94	3.16	1.86	1.38	0.39	0.27	0.33	0.69	3.07	4.98	4.76	28.5	12	-6
MEAN SNOW FALL (IN)														0	0
MEAN NO DYS PRCP = OR GTR 0.1 IN	9.2	6.3	6.2	4.2	3.3	0.9	0.7	0.8	1.5	5.5	8.3	9.2	56.1	12	-29
MEAN NO DYS SNFL = OR GTR 1.5 IN														0	0
MEAN NO DYS W/DCUR VSBY LES 1/2 MI														0	0
MEAN NO DYS TSTMS														0	0
P FREQ WND SPD = OR GTR 17 KTS														0	0
P FREQ WND SPD = OR GTR 28 KTS														0	0
P FREQ LES 3000 FT A/O LES 5 MI														0	0
P FREQ LES 1500 FT A/O LES 3 MI														0	0
FOR 00-02 LST														0	0
03-05 LST														0	0
06-08 LST														0	0
09-11 LST	25.0	50.0	44.4	55.6	26.3	30.8	25.0	20.8	40.9	35.0	35.3	22.2	34.3	3	220
12-14 LST														0	0
15-17 LST														0	0
18-20 LST														0	0
21-23 LST														0	0
P FREQ LES 300 FT A/O LES 1 MI														0	0
FOR 00-02 LST														0	0
03-05 LST														0	0
06-08 LST														0	0
09-11 LST	0.0	16.7	5.6	11.1	5.3	0.0	0.0	4.2	9.1	10.0	23.5	0.0	7.1	3	220
12-14 LST														0	0
15-17 LST														0	0
18-20 LST														0	0
21-23 LST														0	0

LOS RODEOS/TENERIFE, CANARY ISLANDS
MEAN NUMBER OF DAYS

PARAMETER DESCRIPTION	JAN	FEB	MAR	APR	MAY	JUN	JUL	AUG	SEP	OCT	NOV	DEC	ANN	PDR (YRS)	NO. OBS	
CIG = GTR 1000 FT AND VSBY = GTR 3 MI	23 LST													0	0	
	05 LST													0	0	
	11 LST	31.0	18.6	22.4	20.0	26.1	23.1	29.9	27.1	23.2	24.8	21.2	31.0	298.4	3	220
	17 LST													0	0	
CIG = GTR 2000 FT AND VSBY = GTR 3 MI W/SFC WND LES 10 KTS	23 LST													0	0	
	05 LST													0	0	
	11 LST	15.5	0.0	13.5	6.7	18.9	11.3	11.5	11.6	8.2	11.4	15.0	9.1	132.7	3	211
	17 LST													0	0	
SFC WND = GTR 17 KTS AND NO PRECIP.	23 LST													0	0	
	05 LST													0	0	
	11 LST	7.8	9.3	1.9	3.3	0.0	1.2	4.4	0.0	1.2	3.1	0.0	3.9	37.7	3	218
	17 LST													0	0	
SFC WND 4-10 KTS AND THP 33-89 DEG F AND NO PRECIP.	23 LST													0	0	
	05 LST													0	0	
	11 LST	23.3	4.6	23.3	23.3	24.1	21.6	17.7	18.1	16.2	10.9	11.3	16.4	210.8	3	216
	17 LST													0	0	
SKY COVER LES 3/10 AND VSBY = GTR 3 MI	23 LST													0	0	
	05 LST													0	0	
	11 LST	0.0	4.6	9.7	5.0	11.4	6.9	11.1	14.2	10.4	6.2	1.7	10.3	91.5	3	219
	17 LST													0	0	
CIG = GTR 2500 FT AND VSBY = GTR 3 MI	23 LST													0	0	
	05 LST													0	0	
	11 LST	7.8	14.0	15.5	6.7	19.6	15.0	17.7	19.4	15.0	15.5	17.6	17.2	181.0	3	220
	17 LST													0	0	
CIG = GTR 6000 FT AND VSBY = GTR 3 MI	23 LST													0	0	
	05 LST													0	0	
	11 LST	0.0	14.0	15.5	6.7	19.6	12.7	17.7	19.4	13.6	14.0	17.6	17.2	168.0	3	220
	17 LST													0	0	
CIG = GTR 10000 FT AND VSBY = GTR 3 MI	23 LST													0	0	
	05 LST													0	0	
	11 LST	0.0	14.0	15.5	6.7	19.6	12.7	17.7	19.4	13.6	14.0	17.6	17.2	168.0	3	220
	17 LST													0	0	

SANTA CRUZ DE TENERIFE, CANARY ISLANDS

LATITUDE 2927N

LONGITUDE 01615W

ELEVATION(FT) 00151

STA NO. 60020 (IN AREA NUMBER 01)

PARAMETER DESCRIPTION	JAN	FEB	MAR	APR	MAY	JUN	JUL	AUG	SEP	OCT	NOV	DEC	ANN	PDR (YRS)	NO. OBS
ABS MAX TMP (F)	81	84	96	94	103	98	109	105	100	101	87	82	109	55	-528
MEAN MAX TMP (F)	69	69	71	73	75	79	83	85	82	79	74	71	76	39	-28
MEAN MIN TMP (F)	58	58	59	60	62	66	69	70	70	67	63	60	64	39	-28
ABS MIN TMP (F)	48	47	49	49	55	56	61	63	63	58	50	49	47	55	-528
MEAN NO DYS TMP = DR GTR 90(F)	0.0	0.0	0.2	0.0	0.6	0.4	5.2	2.2	1.7	1.0	0.0	0.0	11.3	5	1776
MEAN NO DYS TMP = DR LES 32(F)	0.0	0.0	0.0	0.0	0.0	0.0	0.0	0.0	0.0	0.0	0.0	0.0	0.0	55	-29
MEAN NO DYS TMP = DR LES 0(F)	0.0	0.0	0.0	0.0	0.0	0.0	0.0	0.0	0.0	0.0	0.0	0.0	0.0	55	-29
MEAN DEW PT TMP (F)	49	49	50	50	52	55	56	59	60	58	55	52	54	36	-29
MEAN REL HUM (PCT)	64	63	62	59	60	58	55	57	62	64	66	65	61	30	-32
MEAN PRESS ALT (FT)														0	0
MEAN PRECIP (IN)	1.41	1.54	1.06	0.51	0.24	0.00	0.00	0.00	0.12	1.22	1.77	2.01	9.9	30	-32
MEAN SNOW FALL (IN)	0.0	0.0	0.0	0.0	0.0	0.0	0.0	0.0	0.0	0.0	0.0	0.0	0.0	55	-29
MEAN NO DYS PRCP = DR GTR 0.1 IN	3.2	3.5	2.6	1.3	0.7	0.0	0.0	0.0	0.4	2.4	3.4	4.5	22.0	30	-29
MEAN NO DYS SNFL = DR GTR 1.5 IN	0.0	0.0	0.0	0.0	0.0	0.0	0.0	0.0	0.0	0.0	0.0	0.0	0.0	55	-29
MEAN NO DYS W/DCUR VSBY LES 1/2 MI														0	0
MEAN NO DYS TSTMS														0	0
P FREQ WND SPD = DR GTR 17 KTS														0	0
P FREQ WND SPD = DR GTR 28 KTS														0	0
P FREQ LES 5000 FT A/D LES 5 MI														0	0
P FREQ LES 1900 FT A/D LES 3 MI														0	0
FOR 00-02 LST														0	0
03-05 LST	20.3	18.0	7.9	10.1	7.2	5.4	3.2	6.5	4.1	13.4	22.6	19.7	11.5	5	1776
06-08 LST														0	0
09-11 LST	16.2	17.9	7.1	10.7	5.8	4.0	2.6	5.2	6.1	12.6	18.1	18.2	10.4	5	1794
12-14 LST														0	0
15-17 LST	22.1	18.0	5.2	9.3	4.5	2.0	1.9	1.9	4.0	13.1	23.1	25.2	10.9	5	1789
18-20 LST														0	0
21-23 LST														0	0
P FREQ LES 300 FT A/D LES 1 MI														0	0
FOR 00-02 LST														0	0
03-05 LST	0.7	2.2	1.3	0.7	0.7	0.0	0.0	0.0	0.0	0.7	0.0	0.8	0.6	5	1776
06-08 LST														0	0
09-11 LST	0.6	3.6	0.6	0.0	0.0	0.0	0.7	0.0	0.0	0.0	0.0	1.5	0.6	5	1794
12-14 LST														0	0
15-17 LST	0.0	5.0	1.3	0.0	0.6	0.0	0.0	0.0	0.0	0.0	0.7	0.0	0.6	5	1789
18-20 LST														0	0
21-23 LST														0	0

SANTA CRUZ DE TENERIFE, CANARY ISLANDS
MEAN NUMBER OF DAYS

PARAMETER DESCRIPTION		JAN	FEB	MAR	APR	MAY	JUN	JUL	AUG	SEP	OCT	NOV	DEC	ANN	PDR (YRS)	NO. OBS
CIG = GTR 1000 FT AND VSBY = GTR 3 MI	23 LST														0	0
	05 LST	29.6	26.6	29.8	29.0	30.6	30.0	30.4	31.0	30.0	30.6	27.9	29.3	354.8	5	1776
	11 LST	30.0	26.4	29.8	29.4	30.8	30.0	30.4	30.8	29.8	30.2	28.2	29.2	355.0	5	1794
	17 LST	29.6	25.8	30.0	29.6	30.6	30.0	30.4	31.0	30.0	29.8	28.1	28.7	353.6	5	1789
CIG = GTR 2000 FT AND VSBY = GTR 3 MI W/SFC WND LES 10 KTS	23 LST														0	0
	05 LST	18.4	17.5	23.8	20.9	24.1	24.4	24.9	25.0	25.1	21.4	18.3	18.7	262.5	5	1774
	11 LST	16.7	15.2	19.5	15.4	19.4	18.4	18.8	18.4	18.8	18.6	17.3	16.7	211.2	5	1792
	17 LST	14.9	13.1	16.4	13.6	14.7	13.9	19.9	16.7	18.6	18.4	16.1	14.7	190.6	5	1788
SFC WND = GTR 17 KTS AND NO PRECIP.	23 LST														0	0
	05 LST	0.6	0.4	0.6	1.6	0.6	0.2	0.8	0.4	0.2	1.0	1.4	0.7	8.0	5	1776
	11 LST	2.0	1.4	2.0	2.4	1.0	2.2	2.4	1.8	1.2	0.6	0.8	1.1	18.9	5	1796
	17 LST	1.6	1.8	3.2	3.8	4.0	2.6	2.6	3.4	1.4	1.4	1.2	0.7	27.7	5	1791
SFC WND 4-10 KTS AND TMP 33-89 DEG F AND NO PRECIP.	23 LST														0	0
	05 LST	13.7	10.9	12.8	13.5	11.5	14.5	12.6	10.4	11.3	12.7	14.7	14.9	153.5	5	1764
	11 LST	16.0	17.0	19.0	18.9	21.2	19.7	18.3	19.6	19.5	19.4	17.2	19.9	225.7	5	1793
	17 LST	19.0	15.2	15.0	17.4	17.3	15.5	18.9	17.1	17.4	17.4	18.7	17.9	206.8	5	1790
SKY COVER LES 3/10 AND VSBY = GTR 3 MI	23 LST														0	0
	05 LST	7.4	5.4	10.2	8.4	13.1	15.3	21.1	18.5	16.7	13.6	7.6	4.6	141.9	5	1782
	11 LST	5.8	4.6	10.5	6.8	12.2	17.2	20.2	21.4	14.1	10.1	5.8	6.1	134.8	5	1798
	17 LST	4.8	6.0	10.2	8.2	14.9	17.9	22.7	23.3	16.5	10.7	5.0	4.2	144.4	5	1789
CIG = GTR 2500 FT AND VSBY = GTR 3 MI	23 LST														0	0
	05 LST	16.4	13.5	21.1	19.5	22.1	23.1	26.4	26.2	24.1	22.3	16.6	15.7	247.0	5	1776
	11 LST	16.7	15.4	22.5	19.3	24.0	24.6	27.5	27.0	24.7	22.2	18.1	17.0	259.0	5	1794
	17 LST	15.1	14.9	24.6	20.8	25.8	26.6	28.6	29.6	26.8	21.9	16.4	14.4	265.5	5	1789
CIG = GTR 6000 FT AND VSBY = GTR 3 MI	23 LST														0	0
	05 LST	13.4	9.5	16.6	15.9	19.2	20.1	25.1	25.0	21.6	21.4	14.6	12.2	214.6	5	1776
	11 LST	12.9	11.2	18.9	15.7	21.2	22.0	26.3	26.2	22.8	20.3	16.1	13.5	227.1	5	1794
	17 LST	12.3	11.3	21.4	17.8	23.9	25.0	28.0	29.4	25.1	20.5	14.7	12.2	241.6	5	1789
CIG = GTR 10000 FT AND VSBY = GTR 3 MI	23 LST														0	0
	05 LST	13.4	9.5	16.4	15.9	19.2	20.1	25.1	25.0	21.6	21.4	14.6	12.2	214.4	5	1776
	11 LST	12.9	11.2	18.9	15.7	21.2	22.0	26.3	26.2	22.8	20.3	16.1	13.5	227.1	5	1794
	17 LST	12.3	11.3	21.4	17.6	23.9	25.0	28.0	29.4	25.1	20.2	14.7	12.2	241.1	5	1789

LAS PALMAS/GANDO, CANARY ISLANDS

STA NO. 60030 (IN AREA NUMBER 01)

LATITUDE 2759N

LONGITUDE 01523W

ELEVATION(FT) 00079

PARAMETER DESCRIPTION	JAN	FEB	MAR	APR	MAY	JUN	JUL	AUG	SEP	OCT	NOV	DEC	ANN	PDR (YRS)	NO. OBS
ABS MAX TMP (F)	86	84	86	91	88	89	95	99	96	95	88	85	99	45	-28
MEAN MAX TMP (F)	70	71	71	71	73	75	77	79	79	79	76	73	75	45	-28
MEAN MIN TMP (F)	58	58	59	61	62	65	67	70	69	67	64	60	63	45	-28
ABS MIN TMP (F)	46	47	47	50	54	58	60	62	59	56	52	47	46	45	-28
MEAN NO DYS TMP = OR GTR 90(F)	0.0	0.0	0.0		0.0	0.0					0.0	0.0		45	-29
MEAN NO DYS TMP = OR LES 32(F)	0.0	0.0	0.0	0.0	0.0	0.0	0.0	0.0	0.0	0.0	0.0	0.0	0.0	45	-29
MEAN NO DYS TMP = OR LES 0(F)	0.0	0.0	0.0	0.0	0.0	0.0	0.0	0.0	0.0	0.0	0.0	0.0	0.0	45	-29
MEAN DEN PT TMP (F)	55	57	56	57	58	61	65	67	66	65	62	57	61	0	-50
MEAN REL HUM (PCT)	72	73	73	73	72	74	77	76	75	75	74	73	74	19	-28
MEAN PRESS ALT (FT)	-138	-106	-59	-42	-42	-39	-40	-26	-29	-32	-34	-106	-60	0	-50
MEAN PRECIP (IN)	1.40	0.90	0.90	0.50	0.20	0.05	0.05	0.05	0.20	1.10	2.10	1.60	9.0	48	-28
MEAN SNOW FALL (IN)	0.0	0.0	0.0	0.0	0.0	0.0	0.0	0.0	0.0	0.0	0.0	0.0	0.0	45	-29
MEAN NO DYS PRCP = OR GTR 0.1 IN	3.2	2.1	2.2	1.3	0.6	0.2	0.2	0.2	0.6	2.2	4.0	3.6	20.4	48	-29
MEAN NO DYS SNFL = OR GTR 1.5 IN	0.0	0.0	0.0	0.0	0.0	0.0	0.0	0.0	0.0	0.0	0.0	0.0	0.0	45	-29
MEAN NO DYS W/OCUR VSBY LES 1/2 MI														0	0
MEAN NO DYS TSTMS	0.3	2.0	0.3	0.0	0.0	0.0	0.0	0.0	1.0	0.0	3.0	3.0	9.6	7	-24
P FREQ WND SPD = OR GTR 17 KTS														0	0
P FREQ WND SPD = OR GTR 28 KTS														0	0
P FREQ LES 5000 FT A/D LES 5 MI														0	0
P FREQ LES 1500 FT A/D LES 3 MI														0	0
FOR 00-02 LST														0	0
03-05 LST	20.3	18.0	7.9	10.1	7.2	5.4	3.2	6.5	4.1	13.4	22.6	19.7	11.5	5	-60020
06-08 LST														0	0
09-11 LST	16.2	17.9	7.1	10.7	5.8	4.0	2.6	5.2	6.1	12.6	18.1	18.2	10.4	5	-60020
12-14 LST														0	0
15-17 LST	22.1	18.0	5.2	9.3	4.5	2.0	1.9	1.9	4.0	13.1	23.1	25.2	10.9	5	-60020
18-20 LST														0	0
21-23 LST														0	0
P FREQ LES 300 FT A/D LES 1 MI														0	0
FOR 00-02 LST														0	0
03-05 LST	0.7	2.2	1.3	0.7	0.7	0.0	0.0	0.0	0.0	0.7	0.0	0.8	0.6	5	-60020
06-08 LST														0	0
09-11 LST	0.6	3.6	0.6	0.0	0.0	0.0	0.7	0.0	0.0	0.0	0.0	1.5	0.6	5	-60020
12-14 LST														0	0
15-17 LST	0.0	5.0	1.3	0.0	0.6	0.0	0.0	0.0	0.0	0.0	0.7	0.0	0.6	5	-60020
18-20 LST														0	0
21-23 LST														0	0

LAS PALMAS/GANDO, CANARY ISLANDS
MEAN NUMBER OF DAYS

PARAMETER DESCRIPTION		JAN	FEB	MAR	APR	MAY	JUN	JUL	AUG	SEP	OCT	NOV	DEC	ANN	POR (YRS)	NO. OBS
CIG = GTR 1000 FT AND VSBY = GTR 3 MI	23 LST														0	0
	05 LST	29.6	26.6	29.8	29.0	30.6	30.0	30.4	31.0	30.0	30.6	27.9	29.3	354.8	5	-60020
	11 LST	30.0	26.4	29.8	29.4	30.8	30.0	30.4	30.8	29.8	30.2	28.2	29.2	355.0	5	-60020
	17 LST	29.6	25.8	30.0	29.6	30.6	30.0	30.4	31.0	30.0	29.8	28.1	28.7	353.6	5	-60020
CIG = GTR 2000 FT AND VSBY = GTR 3 MI W/SFC WND LES 10 KTS	23 LST														0	0
	05 LST	18.4	17.5	23.8	20.9	24.1	24.4	24.9	25.0	25.1	21.4	18.3	18.7	262.5	5	-60020
	11 LST	16.7	15.2	19.5	15.4	19.4	16.4	18.8	18.4	18.8	18.6	17.3	16.7	211.2	5	-60020
	17 LST	14.9	13.1	16.4	13.6	14.7	13.9	19.5	16.7	18.6	18.4	16.1	14.7	190.6	5	-60020
SFC WND = GTR 17 KTS AND NO PRECIP.	23 LST														0	0
	05 LST	0.6	0.4	0.6	1.6	0.6	0.2	0.8	0.4	0.2	1.0	1.4	0.2	8.0	5	-60020
	11 LST	2.0	1.4	2.0	2.4	1.0	2.2	2.4	1.8	1.2	0.6	0.8	1.1	18.9	5	-60020
	17 LST	1.6	1.8	3.2	3.8	4.0	2.6	2.6	3.4	1.4	1.4	1.2	0.7	27.7	5	-60020
SFC WND 4-10 KTS AND TMP 33-89 DEG F AND NO PRECIP.	23 LST														0	0
	05 LST	13.7	10.9	12.8	13.5	11.5	14.5	12.6	10.4	11.3	12.7	14.7	14.9	153.5	5	-60020
	11 LST	16.0	17.0	19.0	18.9	21.2	19.7	18.3	19.6	19.5	19.4	17.2	19.9	223.7	5	-60020
	17 LST	19.0	15.2	15.0	17.4	17.3	15.5	18.9	17.1	17.4	17.4	18.7	17.9	206.8	5	-60020
SKY COVER LES 3/10 AND VSBY = GTR 3 MI	23 LST														0	0
	05 LST	7.4	5.4	10.2	8.4	13.1	15.3	21.1	18.5	16.7	13.6	7.6	4.6	141.9	5	-60020
	11 LST	9.8	4.6	10.5	6.8	12.2	17.2	20.2	21.4	14.1	10.1	5.8	6.1	134.8	5	-60020
	17 LST	4.8	6.0	10.2	8.2	14.9	17.9	22.7	23.3	16.5	10.7	5.0	4.2	144.4	5	-60020
CIG = GTR 2500 FT AND VSBY = GTR 3 MI	23 LST														0	0
	05 LST	16.4	13.5	21.1	19.5	22.1	23.1	26.4	26.2	24.1	22.3	16.6	15.7	247.0	5	-60020
	11 LST	16.7	15.4	22.5	19.3	24.0	24.6	27.5	27.0	24.7	22.2	18.1	17.0	259.0	5	-60020
	17 LST	15.1	14.9	24.6	20.8	25.8	26.6	28.6	29.6	26.8	21.9	16.4	14.4	265.5	5	-60020
CIG = GTR 6000 FT AND VSBY = GTR 3 MI	23 LST														0	0
	05 LST	13.4	9.5	16.6	15.9	19.2	20.1	25.1	25.0	21.6	21.4	14.6	12.2	214.6	5	-60020
	11 LST	12.9	11.2	18.9	15.7	21.2	22.0	26.3	26.2	22.8	20.3	16.1	13.5	227.1	5	-60020
	17 LST	12.3	11.3	21.4	17.8	23.9	28.0	28.0	29.4	25.1	20.5	14.7	12.2	241.6	5	-60020
CIG = GTR 10000 FT AND VSBY = GTR 3 MI	23 LST														0	0
	05 LST	13.4	9.5	16.4	15.9	19.2	20.1	25.1	25.0	21.6	21.4	14.6	12.2	214.4	5	-60020
	11 LST	12.9	11.2	18.9	15.7	21.2	22.0	26.3	26.2	22.8	20.3	16.1	13.5	227.1	5	-60020
	17 LST	12.3	11.3	21.4	17.6	23.9	28.0	28.0	29.4	25.1	20.2	14.7	12.2	241.1	5	-60020

ARRECIFE, CANARY ISLANDS

STA NO. 60040 (IN AREA NUMBER 01)

LATITUDE 2857N

LONGITUDE 01396W

ELEVATION(FT) 00157

PARAMETER DESCRIPTION	JAN	FEB	MAR	APR	MAY	JUN	JUL	AUG	SEP	OCT	NOV	DEC	ANN	PDR (YRS)	NO. OBS
ABS MAX TMP (F)														0	0
MEAN MAX TMP (F)														0	0
MEAN MIN TMP (F)														0	0
ABS MIN TMP (F)														0	0
MEAN NO DYS TMP = OR GTR 90(F)														0	0
MEAN NO DYS TMP = OR LES 32(F)														0	0
MEAN NO DYS TMP = OR LES 0(F)														0	0
MEAN DEW PT TMP (F)														0	0
MEAN REL HUM (PCT)														0	0
MEAN PRESS ALT (FT)														0	0
MEAN PRECIP (IN)	1.08	0.97	0.19	0.28	0.02	0.03	0.00	0.00	0.25	0.44	0.98	1.40	5.6	10	-6
MEAN SNOW FALL (IN)														0	0
MEAN NO DYS PRCP = OR GTR 0.1 IN	2.5	2.2	0.5	0.8	0.1	0.2	0.0	0.0	0.7	1.0	2.0	3.2	13.2	10	-29
MEAN NO DYS SNFL = OR GTR 1.5 IN					0.0	0.0	0.0	0.0						0	-29
MEAN NO DYS W/OCUR VSBY LES 1/2 MI														0	0
MEAN NO DYS TSTMS														0	0
P FREQ WND SPD = OR GTR 17 KTS														0	0
P FREQ WND SPD = OR GTR 28 KTS														0	0
P FREQ LES 3000 FT A/D LES 3 MI														0	0
P FREQ LES 1500 FT A/D LES 3 MI														0	0
FOR 00-02 LST														0	0
03-05 LST														0	0
06-08 LST														0	0
09-11 LST	0.0	0.0	6.7	0.0	9.1	4.8	8.7	0.0	0.0	0.0	5.9	0.0	2.9	2	164
12-14 LST														0	0
15-17 LST														0	0
18-20 LST														0	0
21-23 LST														0	0
P FREQ LES 300 FT A/D LES 1 MI														0	0
FOR 00-02 LST														0	0
03-05 LST														0	0
06-08 LST														0	0
09-11 LST	0.0	0.0	0.0	0.0	0.0	0.0	0.0	0.0	0.0	0.0	0.0	0.0	0.0	2	164
12-14 LST														0	0
15-17 LST														0	0
18-20 LST														0	0
21-23 LST														0	0

ARRECIFE, CANARY ISLANDS
MEAN NUMBER OF DAYS

PARAMETER DESCRIPTION		JAN	FEB	MAR	APR	MAY	JUN	JUL	AUG	SEP	OCT	NOV	DEC	ANN	PDR (YRS)	NO. OBS
CIG = GTR 1000 FT AND VSBY = GTR 3 MI	23 LST														0	0
	05 LST														0	0
	11 LST	31.0	28.0	31.0	30.0	31.0	30.0	29.6	31.0	30.0	31.0	30.0	26.6	359.2	2	164
	17 LST														0	0
CIG = GTR 2000 FT AND VSBY = GTR 3 MI W/SFC WND LES 10 KTS	23 LST														0	0
	05 LST														0	0
	11 LST	0.0	16.8	11.1	12.5	7.4	2.9	1.4	0.0	7.5	7.8	12.3	15.5	95.2	2	156
	17 LST														0	0
SFC WND = GTR 17 KTS AND NO PRECIP.	23 LST														0	0
	05 LST														0	0
	11 LST	31.0	5.6	8.2	7.5	14.1	17.7	22.1	23.3	0.0	5.1	1.7	8.8	145.1	2	160
	17 LST														0	0
SFC WND 4-10 KTS AND TMP 33-89 DEG F AND NO PRECIP.	23 LST														0	0
	05 LST														0	0
	11 LST	0.0	16.8	12.4	13.6	7.0	2.7	1.5	0.0	7.5	8.4	8.8	8.8	87.5	2	157
	17 LST														0	0
SKY COVER LES 3/10 AND VSBY = GTR 3 MI	23 LST														0	0
	05 LST														0	0
	11 LST	0.0	16.8	12.4	4.6	5.4	15.0	17.5	22.1	6.7	17.7	8.8	11.6	138.6	2	170
	17 LST														0	0
CIG = GTR 2500 FT AND VSBY = GTR 3 MI	23 LST														0	0
	05 LST														0	0
	11 LST	15.5	25.2	20.6	23.1	22.5	25.7	25.6	31.0	26.6	25.8	26.5	22.1	290.2	2	164
	17 LST														0	0
CIG = GTR 6000 FT AND VSBY = GTR 3 MI	23 LST														0	0
	05 LST														0	0
	11 LST	15.5	25.2	16.5	18.5	21.1	24.3	22.9	31.0	26.6	28.6	24.7	17.7	264.6	2	164
	17 LST														0	0
CIG = GTR 10000 FT AND VSBY = GTR 3 MI	23 LST														0	0
	05 LST														0	0
	11 LST	15.5	25.2	16.5	18.5	21.1	24.3	22.9	31.0	26.6	28.6	22.9	17.7	262.8	2	164
	17 LST														0	0

AREA NO. 01

CANARY ISLANDS SPAIN

ISLANDS
BOUNDARIES

LATITUDE 2820N

LONGITUDE 01630W

PARAMETER DESCRIPTION	JAN	FEB	MAR	APR	MAY	JUN	JUL	AUG	SEP	OCT	NOV	DEC	ANN
MEAN MAX TMP (F)	61	62	64	65	67	71	75	78	74	72	67	63	68
MEAN MIN TMP (F)	50	50	51	53	55	60	64	65	63	60	55	52	57
LARGEST MEAN PRECIP(IN)	4.71	3.50	3.16	1.86	1.38	0.39	0.27	0.33	0.90	3.07	4.98	4.76	29.3
SMALLEST MEAN PRECIP(IN)	1.08	0.90	0.19	0.28	0.02	0.00	0.00	0.00	0.12	0.44	0.98	1.40	5.4
	MEAN NUMBER OF DAYS												
CIG = GTR 1000 FT AND VSBY = GTR 3 MI	23 LST												
	05 LST	29.6	26.6	29.8	29.0	30.6	30.0	30.4	31.0	30.0	30.6	27.9	29.3 354.8
	11 LST	30.8	24.3	28.6	27.4	29.1	28.3	29.9	30.0	27.4	28.4	24.7	28.8 337.7
	17 LST	29.6	25.8	30.0	29.6	30.6	30.0	30.4	31.0	30.0	29.8	28.1	28.7 353.6
CIG = GTR 2000 FT AND VSBY = GTR 3 MI W/SFC WND LES 10 KTS	23 LST												
	05 LST	18.4	17.5	23.8	20.9	24.1	24.4	24.9	25.0	25.1	21.4	18.3	18.7 262.5
	11 LST	15.8	10.7	11.0	8.7	16.0	10.0	10.6	10.3	12.2	12.9	12.3	12.7 143.2
	17 LST	14.9	13.1	16.4	13.6	14.7	13.9	19.5	16.7	18.6	18.4	16.1	14.7 190.6
SFC WND = GTR 17 KTS AND NO PRECIP.	23 LST												
	05 LST	0.6	0.4	0.6	1.6	0.6	0.2	0.8	0.4	0.2	1.0	1.4	0.2 8.0
	11 LST	10.2	5.4	10.8	10.8	5.0	10.0	10.6	7.0	1.5	3.1	3.0	7.0 84.4
	17 LST	1.6	1.8	3.2	3.8	4.0	2.6	2.6	3.4	1.4	1.4	1.2	0.7 27.7
SFC WND 4-10 KTS AND TMP 33-89 DEG F AND NO PRECIP.	23 LST												
	05 LST	13.7	10.9	12.8	13.5	11.5	14.5	12.6	10.4	11.3	12.7	14.7	14.9 153.5
	11 LST	17.6	12.8	13.7	14.0	16.7	12.6	12.1	13.0	13.0	13.1	11.3	12.8 162.7
	17 LST	19.0	15.2	15.0	17.4	17.3	15.5	18.9	17.1	17.4	17.4	18.7	17.9 206.8
SKY COVER LES 3/10 AND VSBY = GTR 3 MI	23 LST												
	05 LST	7.4	5.4	10.2	8.4	13.1	15.3	21.1	18.5	16.7	13.6	7.6	4.6 141.9
	11 LST	9.2	8.7	15.9	11.6	13.8	16.9	18.3	22.2	13.5	12.0	5.6	12.6 160.3
	17 LST	4.8	6.0	10.2	8.2	14.9	17.9	22.7	23.3	16.5	10.7	5.0	4.2 144.4
CIG = GTR 2500 FT AND VSBY = GTR 3 MI	23 LST												
	05 LST	16.4	13.5	21.1	19.5	22.1	23.1	26.4	26.2	24.1	22.3	16.6	15.7 247.0
	11 LST	17.8	18.2	22.4	19.8	23.7	23.8	25.1	27.1	23.2	21.9	20.1	21.1 264.2
	17 LST	13.1	14.9	24.6	20.8	25.8	26.6	28.6	29.6	26.8	21.9	16.4	14.4 285.5
CIG = GTR 6000 FT AND VSBY = GTR 3 MI	23 LST												
	05 LST	13.4	9.5	16.6	15.9	19.2	20.1	25.1	25.0	21.6	21.4	14.6	12.2 214.6
	11 LST	14.9	16.8	20.3	17.7	22.6	22.3	24.1	26.9	22.4	19.8	19.1	19.2 246.3
	17 LST	12.3	11.3	21.4	17.8	23.9	25.0	28.0	29.4	25.1	20.5	14.7	12.2 241.6
CIG = GTR 10000 FT AND VSBY = GTR 3 MI	23 LST												
	05 LST	13.4	9.5	16.4	15.9	19.2	20.1	25.1	25.0	21.6	21.4	14.6	12.2 214.4
	11 LST	14.9	16.8	20.3	17.7	22.6	22.3	24.1	26.9	22.4	19.8	18.7	19.2 243.9
	17 LST	12.3	11.3	21.4	17.6	23.9	25.0	28.0	29.4	25.1	20.2	14.7	12.2 241.1

FAYA LARGEAU, REPUBLIC OF CHAD

STA NO. 64753 (IN AREA NUMBER 01)

LATITUDE 1756N

LONGITUDE 01900E

ELEVATION(FT) 00771

PARAMETER DESCRIPTION	JAN	FEB	MAR	APR	MAY	JUN	JUL	AUG	SEP	OCT	NOV	DEC	ANN	POR (YRS)	NO. OBS
ABS MAX TMP (F)	103	109	111	121	121	120	116	114	115	116	102	97	121	5	-28
MEAN MAX TMP (F)	83	87	95	104	112	111	109	107	107	102	90	83	99	7	-14
MEAN MIN TMP (F)	56	57	62	69	76	78	77	77	76	72	64	56	68	7	-14
ABS MIN TMP (F)	40	44	52	57	63	62	61	60	63	54	48	37	37	5	-28
MEAN NO DYS TMP = OR GTR 90(F)	7.0	10.7	22.4	30.0	31.0	30.0	31.0	31.0	30.0	31.0	15.3	7.0	276.4	7	-29
MEAN NO DYS TMP = OR LES 32(F)	0.0	0.0	0.0	0.0	0.0	0.0	0.0	0.0	0.0	0.0	0.0	0.0	0.0	5	-29
MEAN NO DYS TMP = OR LES 0(F)	0.0	0.0	0.0	0.0	0.0	0.0	0.0	0.0	0.0	0.0	0.0	0.0	0.0	5	-29
MEAN DEW PT TMP (F)	31	30	32	35	46	48	55	60	51	41	35	32	41	8	-29
MEAN REL HUM (PCT)	28	25	22	19	23	24	32	39	29	24	26	29	27	10	-32
MEAN PRESS ALT (FT)	714	739	802	879	895	900	915	900	874	839	776	736	831	0	-50
MEAN PRECIP (IN)	0.00	0.00	0.00	0.00	0.00	0.08	0.04	0.43	0.08	0.00	0.00	0.00	0.6	20	-32
MEAN SNOW FALL (IN)	0.0	0.0	0.0	0.0	0.0	0.0	0.0	0.0	0.0	0.0	0.0	0.0	0.0	5	-29
MEAN NO DYS PRCP = OR GTR 0.1 IN	0.0	0.0	0.0	0.0	0.0	0.3	0.2	1.0	0.3	0.0	0.0	0.0	1.8	20	-29
MEAN NO DYS SNFL = OR GTR 1.5 IN	0.0	0.0	0.0	0.0	0.0	0.0	0.0	0.0	0.0	0.0	0.0	0.0	0.0	5	-29
MEAN NO DYS W/DCUR VSBY LES 1/2 MI														0	0
MEAN NO DYS TSTMS														0	0
P FREQ WND SPD = OR GTR 17 KTS														0	0
P FREQ WND SPD = OR GTR 28 KTS														0	0
P FREQ LES 5000 FT A/D LES 5 MI														0	0
P FREQ LES 1500 FT A/D LES 3 MI														0	0
FOR 00-02 LST														0	0
03-05 LST														0	0
06-08 LST														0	0
09-11 LST														0	0
12-14 LST														0	0
15-17 LST														0	0
18-20 LST														0	0
21-23 LST														0	0
P FREQ LES 300 FT A/D LES 1 MI														0	0
FOR 00-02 LST														0	0
03-05 LST														0	0
06-08 LST														0	0
09-11 LST														0	0
12-14 LST														0	0
15-17 LST														0	0
18-20 LST														0	0
21-23 LST														0	0

FAYA LARGEAU, REPUBLIC OF CHAD
MEAN NUMBER OF DAYS

PARAMETER DESCRIPTION	JAN	FEB	MAR	APR	MAY	JUN	JUL	AUG	SEP	OCT	NOV	DEC	ANN	PDR (YRS)	NO. OBS
CIG = GTR 1000 FT AND VSBY = GTR 3 MI	01 LST													0	0
	07 LST													0	0
	13 LST													0	0
	19 LST													0	0
CIG =GTR 2000 FT AND VSBY =GTR 3 MI W/SFC WND LES 10 KTS	01 LST													0	0
	07 LST													0	0
	13 LST													0	0
	19 LST													0	0
SFC WND = GTR 17 KTS AND NO PRECIP.	01 LST													0	0
	07 LST													0	0
	13 LST													0	0
	19 LST													0	0
SFC WND 4-10 KTS AND TMP 33-89 DEG F AND NO PRECIP.	01 LST													0	0
	07 LST													0	0
	13 LST													0	0
	19 LST													0	0
SKY COVER LES 3/10 AND VSBY = GTR 3 MI	01 LST													0	0
	07 LST													0	0
	13 LST													0	0
	19 LST													0	0
CIG = GTR 2500 FT AND VSBY = GTR 3 MI	01 LST													0	0
	07 LST													0	0
	13 LST													0	0
	19 LST													0	0
CIG = GTR 6000 FT AND VSBY = GTR 3 MI	01 LST													0	0
	07 LST													0	0
	13 LST													0	0
	19 LST													0	0
CIG = GTR 10000 FT AND VSBY = GTR 3 MI	01 LST													0	0
	07 LST													0	0
	13 LST													0	0
	19 LST													0	0

DATA NOT AVAILABLE

CHAD, REPUBLIC OF

DESERT
BOUNDARIES

AREA NO. 01

1900N 01399E 1635N 02400E

LATITUDE 1900N

LONGITUDE 01900E

PARAMETER DESCRIPTION
MEAN MAX TMP (F)
MEAN MIN TMP (F)
LARGEST MEAN PRECIP(IN)
SMALLEST MEAN PRECIP(IN)

JAN	FEB	MAR	APR	MAY	JUN	JUL	AUG	SEP	OCT	NOV	DEC	ANN
83	87	95	104	112	111	109	107	107	102	90	83	99
56	57	62	69	76	78	77	77	76	72	64	56	68
0.00	0.00	0.00	0.00	0.00	0.08	0.04	0.43	0.08	0.00	0.00	0.00	0.6
0.00	0.00	0.00	0.00	0.00	0.08	0.04	0.43	0.08	0.00	0.00	0.00	0.6

MEAN NUMBER OF DAYS

CIG = GTR 1000 FT AND 01 LST
 VSBY = GTR 3 MI 07 LST
 13 LST
 19 LST

CIG =GTR 2000 FT AND VSBY =GTR 01 LST
 3 MI W/SFC WND LES 10 KTS 07 LST
 13 LST
 19 LST

SFC WND = GTR 17 KTS AND 01 LST
 NO PRECIP. 07 LST
 13 LST
 19 LST

SFC WND 4-10 KTS AND TMP 33-89 01 LST
 DEG F AND NO PRECIP. 07 LST
 13 LST
 19 LST

SKY COVER LES 3/10 AND 01 LST
 VSBY = GTR 3 MI 07 LST
 13 LST
 19 LST

CIG = GTR 2500 FT AND 01 LST
 VSBY = GTR 3 MI 07 LST
 13 LST
 19 LST

CIG = GTR 6000 FT AND 01 LST
 VSBY = GTR 3 MI 07 LST
 13 LST
 19 LST

CIG = GTR 10000 FT AND 01 LST
 VSBY = GTR 3 MI 07 LST
 13 LST
 19 LST

DATA NOT AVAILABLE

STA NO. 64700 (IN AREA NUMBER 02)

FORT LAMY, REPUBLIC OF CHAD

LATITUDE 1208N

LONGITUDE 01502E

ELEVATION(FT) 00975

PARAMETER DESCRIPTION	JAN	FEB	MAR	APR	MAY	JUN	JUL	AUG	SEP	OCT	NOV	DEC	ANN	PDR (YRS)	NO. OBS
ABS MAX TMP (F)	113	113	118	117	116	113	113	102	107	110	109	114	118	25	-14
MEAN MAX TMP (F)	93	96	103	107	104	100	93	88	92	98	98	94	97	17	-14
MEAN MIN TMP (F)	57	60	67	74	77	75	73	72	72	71	63	59	68	17	-14
ABS MIN TMP (F)	47	50	55	57	60	64	62	62	61	57	52	46	46	25	-14
MEAN NO DYS TMP = DR GTR 90(F)	19.8	21.4	31.0	30.0	31.0	30.0	19.8	13.2	17.9	26.1	25.2	21.1	286.5	17	-29
MEAN NO DYS TMP = DR LES 32(F)	0.0	0.0	0.0	0.0	0.0	0.0	0.0	0.0	0.0	0.0	0.0	0.0	0.0	25	-29
MEAN NO DYS TMP = DR LES 0(F)	0.0	0.0	0.0	0.0	0.0	0.0	0.0	0.0	0.0	0.0	0.0	0.0	0.0	25	-29
MEAN DEW PT TMP (F)	46	49	53	68	72	73	73	73	75	68	56	49	63	0	-50
MEAN REL HUM (PCT)	32	24	23	26	40	55	71	81	76	58	36	33	46	10	-32
MEAN PRESS ALT (FT)	926	914	883	881	881	888	908	918	932	935	917	908	908	0	-50
MEAN PRECIP (IN)	0.00	0.00	0.00	0.20	1.42	2.60	6.14	10.12	4.09	0.91	0.04	0.00	25.5	30	-32
MEAN SNOW FALL (IN)	0.0	0.0	0.0	0.0	0.0	0.0	0.0	0.0	0.0	0.0	0.0	0.0	0.0	25	-29
MEAN NO DYS PRCP = DR GTR 0.1 IN	0.0	0.0	0.0	0.6	3.3	4.9	9.7	13.3	7.0	1.9	0.3	0.0	41.0	30	-29
MEAN NO DYS SNPL = DR GTR 1.5 IN	0.0	0.0	0.0	0.0	0.0	0.0	0.0	0.0	0.0	0.0	0.0	0.0	0.0	25	-29
MEAN NO DYS W/OCUR VSBY LES 1/2 MI														0	0
MEAN NO DYS TSTMS	0.3	0.3	0.3	2.0	9.0	10.0	14.0	14.0	13.0	7.0	0.3	0.3	70.5	12	-24
P FREQ WND SPD = DR GTR 17 KTS														0	0
P FREQ WND SPD = DR GTR 28 KTS														0	0
P FREQ LES 5000 FT A/D LES 5 MI														0	0
P FREQ LES 1500 FT A/D LES 3 MI														0	0
PDR 00-02 LST														0	0
03-05 LST														0	0
06-08 LST														0	0
09-11 LST														0	0
12-14 LST	0.0	0.0	0.0	5.1	0.0	1.8	2.4	4.2	1.7	0.0	0.0	0.0	1.3	4	1349
15-17 LST														0	0
18-20 LST														0	0
21-23 LST														0	0
P FREQ LES 300 FT A/D LES 1 MI														0	0
PDR 00-02 LST														0	0
03-05 LST														0	0
06-08 LST														0	0
09-11 LST														0	0
12-14 LST	0.0	0.0	0.0	3.4	0.0	0.0	0.0	0.8	0.0	0.0	0.0	0.0	0.4	4	1349
15-17 LST														0	0
18-20 LST														0	0
21-23 LST														0	0

FORT LAMY, REPUBLIC OF CHAD
MEAN NUMBER OF DAYS

PARAMETER DESCRIPTION	JAN	FEB	MAR	APR	MAY	JUN	JUL	AUG	SEP	OCT	NOV	DEC	ANN	PDR (YRS)	NO. OBS
CIG = GTR 1000 FT AND VSBY = GTR 3 MI	01 LST													0	0
	07 LST													0	0
	13 LST	29.6	27.0	31.0	28.4	31.0	29.7	30.7	30.2	29.7	31.0	30.0	31.0	4	1349
	19 LST													0	0
CIG =GTR 2000 FT AND VSBY =GTR 3 MI W/SFC WND LES 10 KTS	01 LST													0	0
	07 LST													0	0
	13 LST	19.7	13.0	15.7	16.1	22.0	21.8	19.9	22.2	26.9	27.2	19.1	22.7	4	1349
	19 LST													0	0
SFC WND = GTR 17 KTS AND NO PRECIP.	01 LST													0	0
	07 LST													0	0
	13 LST	0.0	0.3	0.3	0.5	0.0	0.0	0.0	0.0	0.0	0.0	0.2	0.0	4	1352
	19 LST													0	0
SFC WND 4-10 KTS AND TMP 33-89 DEG F AND NO PRECIP.	01 LST													0	0
	07 LST													0	0
	13 LST	11.3	5.3	0.7	0.0	0.5	1.3	10.6	17.3	11.9	2.2	1.5	14.6	4	1352
	19 LST													0	0
SKY COVER LES 3/10 AND VSBY = GTR 3 MI	01 LST													0	0
	07 LST													0	0
	13 LST	12.0	11.6	7.0	7.7	3.1	3.4	0.0	0.0	0.5	4.2	14.1	17.4	4	1352
	19 LST													0	0
CIG = GTR 2500 FT AND VSBY = GTR 3 MI	01 LST													0	0
	07 LST													0	0
	13 LST	29.6	27.0	31.0	28.2	30.7	28.9	29.7	27.6	28.2	30.7	30.0	31.0	4	1349
	19 LST													0	0
CIG = GTR 6000 FT AND VSBY = GTR 3 MI	01 LST													0	0
	07 LST													0	0
	13 LST	29.6	27.0	31.0	27.4	28.4	27.9	25.5	20.9	24.2	30.5	30.0	31.0	4	1349
	19 LST													0	0
CIG = GTR 10000 FT AND VSBY = GTR 3 MI	01 LST													0	0
	07 LST													0	0
	13 LST	29.6	27.0	31.0	27.4	28.4	27.6	25.2	20.6	23.9	30.5	30.0	31.0	4	1349
	19 LST													0	0

BONGOR, REPUBLIC OF CHAD

STA NO. 64703 (IN AREA NUMBER 02)

LATITUDE 1017N

LONGITUDE 01923E

ELEVATION(FT) 01076

PARAMETER DESCRIPTION	JAN	FEB	MAR	APR	MAY	JUN	JUL	AUG	SEP	OCT	NOV	DEC	ANN	PDR (YRS)	NO. OBS
ABS MAX TMP (F)	113	113	118	117	116	113	113	102	107	110	109	114	118	25	-64700
MEAN MAX TMP (F)	93	96	103	107	104	100	93	88	92	98	98	94	97	17	-64700
MEAN MIN TMP (F)	57	60	67	74	77	75	73	72	72	71	63	59	68	17	-64700
ABS MIN TMP (F)	47	50	55	57	60	64	62	62	61	57	52	46	46	25	-64700
MEAN NO DYS TMP = OR GTR 90(F)	19.8	21.4	31.0	30.0	31.0	30.0	19.8	13.2	17.9	26.1	25.2	21.1	286.5	17	-29
MEAN NO DYS TMP = OR LES 32(F)	0.0	0.0	0.0	0.0	0.0	0.0	0.0	0.0	0.0	0.0	0.0	0.0	0.0	25	-29
MEAN NO DYS TMP = OR LES 0(F)	0.0	0.0	0.0	0.0	0.0	0.0	0.0	0.0	0.0	0.0	0.0	0.0	0.0	25	-29
MEAN DEW PT TMP (F)	39	34	39	47	60	67	71	73	73	66	47	41	55	15	-29
MEAN REL HUM (PCT)	32	24	23	26	40	55	71	81	76	58	36	33	46	10	-64700
MEAN PRESS ALT (FT)	1002	984	950	950	949	958	978	988	999	1002	976	977	976	0	-50
MEAN PRECIP (IN)	0.00	0.00	0.00	0.20	1.42	2.60	6.14	10.12	4.09	0.91	0.04	0.00	25.5	30	-64700
MEAN SNOW FALL (IN)	0.0	0.0	0.0	0.0	0.0	0.0	0.0	0.0	0.0	0.0	0.0	0.0	0.0	25	-29
MEAN NO DYS PRCP = OR GTR 0.1 IN	0.0	0.0	0.0	0.6	3.3	4.9	9.7	13.3	7.0	1.9	0.3	0.0	41.0	30	-29
MEAN NO DYS SNFL = OR GTR 1.5 IN	0.0	0.0	0.0	0.0	0.0	0.0	0.0	0.0	0.0	0.0	0.0	0.0	0.0	25	-29
MEAN NO DYS W/DCUR VSBY LES 1/2 MI	0.3	0.3	0.3	2.0	9.0	10.0	14.0	14.0	13.0	7.0	0.3	0.3	70.5	12	-64700
MEAN NO DYS TSTMS	0	0	0	0	0	0	0	0	0	0	0	0	0	0	0
P FREQ WND SPD = OR GTR 17 KTS	0	0	0	0	0	0	0	0	0	0	0	0	0	0	0
P FREQ WND SPD = OR GTR 28 KTS	0	0	0	0	0	0	0	0	0	0	0	0	0	0	0
P FREQ LES 5000 FT A/D LES 5 MI	0	0	0	0	0	0	0	0	0	0	0	0	0	0	0
P FREQ LES 1500 FT A/D LES 3 MI	0	0	0	0	0	0	0	0	0	0	0	0	0	0	0
FOR 00-02 LST	0	0	0	0	0	0	0	0	0	0	0	0	0	0	0
03-05 LST	0	0	0	0	0	0	0	0	0	0	0	0	0	0	0
06-08 LST	0	0	0	0	0	0	0	0	0	0	0	0	0	0	0
09-11 LST	0	0	0	0	0	0	0	0	0	0	0	0	0	0	0
12-14 LST	0.0	0.0	0.0	5.1	0.0	1.8	2.4	4.2	1.7	0.0	0.0	0.0	1.3	4	-64700
15-17 LST	0	0	0	0	0	0	0	0	0	0	0	0	0	0	0
18-20 LST	0	0	0	0	0	0	0	0	0	0	0	0	0	0	0
21-23 LST	0	0	0	0	0	0	0	0	0	0	0	0	0	0	0
P FREQ LES 300 FT A/D LES 1 MI	0	0	0	0	0	0	0	0	0	0	0	0	0	0	0
FOR 00-02 LST	0	0	0	0	0	0	0	0	0	0	0	0	0	0	0
03-05 LST	0	0	0	0	0	0	0	0	0	0	0	0	0	0	0
06-08 LST	0	0	0	0	0	0	0	0	0	0	0	0	0	0	0
09-11 LST	0	0	0	0	0	0	0	0	0	0	0	0	0	0	0
12-14 LST	0.0	0.0	0.0	3.4	0.0	0.0	0.0	0.8	0.0	0.0	0.0	0.0	0.4	4	-64700
15-17 LST	0	0	0	0	0	0	0	0	0	0	0	0	0	0	0
18-20 LST	0	0	0	0	0	0	0	0	0	0	0	0	0	0	0
21-23 LST	0	0	0	0	0	0	0	0	0	0	0	0	0	0	0

BONGOR, REPUBLIC OF CHAD
MEAN NUMBER OF DAYS

PARAMETER DESCRIPTION		JAN	FEB	MAR	APR	MAY	JUN	JUL	AUG	SEP	OCT	NOV	DEC	ANN	POR (YRS)	NO. OBS
CIG = GTR 1000 FT AND VSBY = GTR 3 MI	01 LST														0	0
	07 LST														0	0
	13 LST	29.6	27.0	31.0	28.4	31.0	29.7	30.7	30.2	29.7	31.0	30.0	31.0	359.3	4	-64700
	19 LST														0	0
CIG = GTR 2000 FT AND VSBY = GTR 3 MI W/SFC WND LES 10 KTS	01 LST														0	0
	07 LST														0	0
	13 LST	19.7	19.0	19.7	16.1	22.0	21.8	19.9	22.2	26.9	27.2	19.1	22.7	246.3	4	-64700
	19 LST														0	0
SFC WND = GTR 17 KTS AND NO PRECIP.	01 LST														0	0
	07 LST														0	0
	13 LST	0.0	0.3	0.3	0.5	0.0	0.0	0.0	0.0	0.0	0.0	0.2	0.0	1.3	4	-64700
	19 LST														0	0
SFC WND 4-10 KTS AND TMP 33-89 DEG F AND NO PRECIP.	01 LST														0	0
	07 LST														0	0
	13 LST	11.3	5.3	0.7	0.0	0.5	1.3	10.6	17.3	11.9	2.2	1.5	14.6	77.2	4	-64700
	19 LST														0	0
SKY COVER LES 3/10 AND VSBY = GTR 3 MI	01 LST														0	0
	07 LST														0	0
	13 LST	12.0	11.6	7.0	7.7	3.1	3.4	0.0	0.0	0.5	4.2	14.1	17.4	81.0	4	-64700
	19 LST														0	0
CIG = GTR 2500 FT AND VSBY = GTR 3 MI	01 LST														0	0
	07 LST														0	0
	13 LST	29.6	27.0	31.0	28.2	30.7	28.9	29.7	27.6	28.2	30.7	30.0	31.0	352.6	4	-64700
	19 LST														0	0
CIG = GTR 6000 FT AND VSBY = GTR 3 MI	01 LST														0	0
	07 LST														0	0
	13 LST	29.6	27.0	31.0	27.4	28.4	27.9	25.5	20.9	24.2	30.5	30.0	31.0	333.4	4	-64700
	19 LST														0	0
CIG = GTR 10000 FT AND VSBY = GTR 3 MI	01 LST														0	0
	07 LST														0	0
	13 LST	29.6	27.0	31.0	27.4	28.4	27.6	25.2	20.6	23.9	30.5	30.0	31.0	332.2	4	-64700
	19 LST														0	0

STA NO. 64706 (IN AREA NUMBER 02)

NOUNDOU, REPUBLIC OF CHAD

LATITUDE 0838N

LONGITUDE 01604E

ELEVATION(FT) 01404

PARAMETER DESCRIPTION	JAN	FEB	MAR	APR	MAY	JUN	JUL	AUG	SEP	OCT	NOV	DEC	ANN	PDR (YRS)	NO. OBS
ABS MAX TMP (F)	117	113	114	113	110	114	109	106	98	100	102	104	117	4	-28
MEAN MAX TMP (F)	98	103	106	105	97	93	89	89	88	91	96	96	96	4	-28
MEAN MIN TMP (F)	59	64	71	74	73	71	71	70	70	71	65	58	68	4	-28
ABS MIN TMP (F)	52	52	59	63	66	66	63	64	64	66	55	43	43	4	-28
MEAN NO DYS TMP = OR GTR 90(F)	26.1	28.0	31.0	30.0	24.9	19.1	14.5	14.5	12.7	17.2	22.9	23.7	264.6	4	-29
MEAN NO DYS TMP = OR LES 32(F)	0.0	0.0	0.0	0.0	0.0	0.0	0.0	0.0	0.0	0.0	0.0	0.0	0.0	4	-29
MEAN NO DYS TMP = OR LES 0(F)	0.0	0.0	0.0	0.0	0.0	0.0	0.0	0.0	0.0	0.0	0.0	0.0	0.0	4	-29
MEAN DEW PT TMP (F)	52	52	58	68	71	72	72	73	73	71	65	57	65	0	-50
MEAN REL HUM (PCT)	42	36	39	52	64	74	80	83	83	76	61	50	62	10	-32
MEAN PRESS ALT (FT)	1326	1317	1265	1249	1249	1270	1268	1291	1315	1301	1293	1300	1287	0	-50
MEAN PRECIP (IN)	0.00	0.00	0.08	1.58	4.65	6.73	9.61	11.93	9.84	3.78	0.16	0.00	48.4	30	-32
MEAN SNOW FALL (IN)	0.0	0.0	0.0	0.0	0.0	0.0	0.0	0.0	0.0	0.0	0.0	0.0	0.0	4	-29
MEAN NO DYS PRCP = OR GTR 0.1 IN	0.0	0.0	0.3	3.7	7.9	10.3	12.9	14.4	13.6	6.6	0.5	0.0	70.2	30	-29
MEAN NO DYS SNFL = OR GTR 1.5 IN	0.0	0.0	0.0	0.0	0.0	0.0	0.0	0.0	0.0	0.0	0.0	0.0	0.0	4	-29
MEAN NO DYS W/DCUR VSBY LES 1/2 MI														0	0
MEAN NO DYS TSTMS														0	0
P FREQ WND SPD = OR GTR 17 KTS														0	0
P FREQ WND SPD = OR GTR 28 KTS														0	0
P FREQ LES 5000 FT A/D LES 5 MI														0	0
P FREQ LES 1500 FT A/D LES 3 MI														0	0
FOR 00-02 LST														0	0
03-05 LST														0	0
06-08 LST														0	0
09-11 LST														0	0
12-14 LST														0	0
15-17 LST														0	0
18-20 LST														0	0
21-23 LST														0	0
P FREQ LES 300 FT A/D LES 1 MI														0	0
FOR 00-02 LST														0	0
03-05 LST														0	0
06-08 LST														0	0
09-11 LST														0	0
12-14 LST														0	0
15-17 LST														0	0
18-20 LST														0	0
21-23 LST														0	0

BOUNDOU, REPUBLIC OF CHAD
MEAN NUMBER OF DAYS

PARAMETER DESCRIPTION	JAN	FEB	MAR	APR	MAY	JUN	JUL	AUG	SEP	OCT	NOV	DEC	ANN	PDR (YRS)	NO. OBS
CIG = GTR 1000 FT AND VSBY = GTR 3 MI	01 LST													0	0
	07 LST													0	0
	13 LST													0	0
	19 LST													0	0
CIG =GTR 2000 FT AND VSBY =GTR 3 MI W/SFC WND LES 10 KTS	01 LST													0	0
	07 LST													0	0
	13 LST													0	0
	19 LST													0	0
SFC WND = GTR 17 KTS AND NO PRECIP.	01 LST													0	0
	07 LST													0	0
	13 LST													0	0
	19 LST													0	0
SFC WND 4-10 KTS AND TMP 33-89 DEG F AND NO PRECIP.	01 LST													0	0
	07 LST													0	0
	13 LST													0	0
	19 LST													0	0
SKY COVER LES 3/10 AND VSBY = GTR 3 MI	01 LST													0	0
	07 LST													0	0
	13 LST													0	0
	19 LST													0	0
CIG = GTR 2500 FT AND VSBY = GTR 3 MI	01 LST													0	0
	07 LST													0	0
	13 LST													0	0
	19 LST													0	0
CIG = GTR 6000 FT AND VSBY = GTR 3 MI	01 LST													0	0
	07 LST													0	0
	13 LST													0	0
	19 LST													0	0
CIG = GTR 10000 FT AND VSBY = GTR 3 MI	01 LST													0	0
	07 LST													0	0
	13 LST													0	0
	19 LST													0	0

DATA NOT AVAILABLE

FORT ARCHAMBAULT, REPUBLIC OF CHAD

STA NO. 64750 (IN AREA NUMBER 02)

LATITUDE 0909N

LONGITUDE 01823E

ELEVATION(FT) 01198

PARAMETER DESCRIPTION	JAN	FEB	MAR	APR	MAY	JUN	JUL	AUG	SEP	OCT	NOV	DEC	ANN	POR (YRS)	NO. OBS
ABS MAX TMP (F)	107	111	112	113	109	104	99	95	97	101	103	106	113	13	-14
MEAN MAX TMP (F)	98	101	104	102	97	92	88	86	88	92	97	98	95	13	-14
MEAN MIN TMP (F)	62	65	71	76	75	73	71	70	71	71	67	62	70	13	-14
ABS MIN TMP (F)	53	55	60	63	65	60	65	66	64	60	56	50	50	13	-14
MEAN NO DYS TMP = DR GTR 90(F)	26.1	28.0	31.0	30.0	24.9	17.9	13.2	10.7	12.7	18.5	24.0	26.1	263.1	13	-29
MEAN NO DYS TMP = DR LES 32(F)	0.0	0.0	0.0	0.0	0.0	0.0	0.0	0.0	0.0	0.0	0.0	0.0	0.0	13	-29
MEAN NO DYS TMP = DR LES 0(F)	0.0	0.0	0.0	0.0	0.0	0.0	0.0	0.0	0.0	0.0	0.0	0.0	0.0	13	-29
MEAN DEW PT TMP (F)	52	48	57	67	71	74	73	74	74	74	67	55	66	10	-14
MEAN REL HUM (PCT)	37	31	27	33	44	50	62	71	67	54	41	40	46	10	-14
MEAN PRESS ALT (FT)	1124	1117	1073	1060	1060	1080	1084	1106	1126	1115	1101	1101	1096	0	-30
MEAN PRECIP (IN)	0.00	0.04	0.32	1.34	4.13	5.63	8.90	12.24	8.86	3.13	0.12	0.00	44.9	20	-32
MEAN SNOW FALL (IN)	0.0	0.0	0.0	0.0	0.0	0.0	0.0	0.0	0.0	0.0	0.0	0.0	0.0	13	-29
MEAN NO DYS PRCP = DR GTR 0.1 IN	0.0	0.2	0.9	3.6	7.4	9.1	12.3	14.5	12.7	5.6	0.4	0.0	66.7	20	-29
MEAN NO DYS SNFL = DR GTR 1.5 IN	0.0	0.0	0.0	0.0	0.0	0.0	0.0	0.0	0.0	0.0	0.0	0.0	0.0	13	-29
MEAN NO DYS W/DCUR VSBY LES 1/2 MI														0	0
MEAN NO DYS TSTMS														0	0
P FREQ WND SPD = DR GTR 17 KTS														0	0
P FREQ WND SPD = DR GTR 28 KTS														0	0
P FREQ LES 3000 FT A/D LES 3 MI	5.0	7.0	1.0	9.0	1.0	2.0	3.0	4.0	2.0	1.0	0.0	0.0	2.9	10	-14
P FREQ LES 1500 FT A/D LES 3 MI															
FOR 00-02 LST														0	0
03-05 LST														0	0
06-08 LST														0	0
09-11 LST														0	0
12-14 LST	0.0	0.0	0.0	1.8	0.8	2.6	9.8	13.1	4.2	3.2	0.0	0.0	3.0	4	1342
15-17 LST														0	0
18-20 LST														0	0
21-23 LST														0	0
P FREQ LES 300 FT A/D LES 1 MI															
FOR 00-02 LST														0	0
03-05 LST														0	0
06-08 LST														0	0
09-11 LST														0	0
12-14 LST	0.0	0.0	0.0	0.0	0.0	0.0	0.8	0.0	0.0	0.0	0.0	0.0	0.1	4	1342
15-17 LST														0	0
18-20 LST														0	0
21-23 LST														0	0

**FORT ARCHAMBAULT, REPUBLIC OF CHAD
MEAN NUMBER OF DAYS**

PARAMETER DESCRIPTION	JAN	FEB	MAR	APR	MAY	JUN	JUL	AUG	SEP	OCT	NOV	DEC	ANN	PER (YRS)	NO. OBS	
CIG = GTR 1000 FT AND VSBY = GTR 3 MI	01 LST													0	0	
	07 LST													0	0	
	13 LST	30.3	28.0	31.0	28.6	31.0	29.2	30.0	29.5	29.2	30.5	30.0	31.0	358.3	4	1342
	19 LST													0	0	
CIG = GTR 2000 FT AND VSBY = GTR 3 MI W/SFC WND LES 10 KTS	01 LST													0	0	
	07 LST													0	0	
	13 LST	29.6	26.3	29.6	27.5	29.2	28.1	24.7	24.9	27.2	29.2	29.7	30.5	336.5	4	1342
	19 LST													0	0	
SFC WND = GTR 17 KTS AND NO PRECIP.	01 LST													0	0	
	07 LST													0	0	
	13 LST	0.0	0.3	0.3	0.0	0.0	0.0	0.0	0.0	0.0	0.0	0.0	0.6	4	1345	
	19 LST													0	0	
SFC WND 4-10 KTS AND TMP 33-89 DEG F AND NO PRECIP.	01 LST													0	0	
	07 LST													0	0	
	13 LST	0.3	0.3	0.7	0.0	3.3	5.0	14.2	12.7	9.3	3.0	0.2	1.2	50.2	4	1345
	19 LST													0	0	
SKY COVER LES 3/10 AND VSBY = GTR 3 MI	01 LST													0	0	
	07 LST													0	0	
	13 LST	18.7	18.0	11.8	7.5	3.8	3.2	0.2	0.0	0.0	2.5	13.8	21.8	101.3	4	1338
	19 LST													0	0	
CIG = GTR 2500 FT AND VSBY = GTR 3 MI	01 LST													0	0	
	07 LST													0	0	
	13 LST	30.3	28.0	30.3	27.5	28.9	28.4	23.9	19.3	24.9	28.0	30.0	31.0	330.5	4	1342
	19 LST													0	0	
CIG = GTR 4000 FT AND VSBY = GTR 3 MI	01 LST													0	0	
	07 LST													0	0	
	13 LST	30.3	28.0	30.0	23.9	24.8	26.8	18.1	13.2	20.7	26.2	30.0	31.0	303.0	4	1342
	19 LST													0	0	
CIG = GTR 10000 FT AND VSBY = GTR 3 MI	01 LST													0	0	
	07 LST													0	0	
	13 LST	30.3	28.0	30.0	23.9	24.8	26.3	17.9	13.2	20.7	26.2	30.0	31.0	302.3	4	1342
	19 LST													0	0	

STA NO. 64796 (IN AREA NUMBER 02)

ADECHE, REPUBLIC OF CHAD

LATITUDE 1351N

LONGITUDE 0205E

ELEVATION(FT) 01788

PARAMETER DESCRIPTION	JAN	FEB	MAR	APR	MAY	JUN	JUL	AUG	SEP	OCT	NOV	DEC	ANN	POR (YRS)	NO. OBS
ABS MAX TMP (F)	113	115	117	120	117	116	111	102	108	112	109	109	120	5	-28
MEAN MAX TMP (F)	101	103	108	110	108	105	96	90	96	103	102	99	102	6	-28
MEAN MIN TMP (F)	59	63	70	73	76	75	72	69	71	68	66	60	69	6	-28
ABS MIN TMP (F)	48	49	52	52	63	62	59	63	60	55	55	50	48	5	-28
MEAN NO DYS TMP = OR GTR 90(F)	31.0	28.0	31.0	30.0	31.0	30.0	29.7	15.9	22.9	31.0	30.0	31.0	335.5	6	-29
MEAN NO DYS TMP = OR LES 32(F)	0.0	0.0	0.0	0.0	0.0	0.0	0.0	0.0	0.0	0.0	0.0	0.0	0.0	5	-29
MEAN NO DYS TMP = OR LES 0(F)	0.0	0.0	0.0	0.0	0.0	0.0	0.0	0.0	0.0	0.0	0.0	0.0	0.0	5	-29
MEAN DEW PT TMP (F)	42	39	46	51	63	68	72	73	72	57	48	44	56	0	-50
MEAN REL HUM (PCT)	23	19	18	21	32	43	62	76	66	38	26	25	37	10	-32
MEAN PRESS ALT (FT)	1776	1764	1751	1744	1742	1756	1770	1786	1799	1799	1792	1772	1771	0	-50
MEAN PRECIP (IN)	0.00	0.00	0.00	0.04	0.95	1.02	5.55	9.13	2.64	0.55	0.00	0.00	19.9	20	-32
MEAN SNOW FALL (IN)	0.0	0.0	0.0	0.0	0.0	0.0	0.0	0.0	0.0	0.0	0.0	0.0	0.0	5	-29
MEAN NO DYS PRCP = OR GTR 0.1 IN	0.0	0.0	0.0	0.1	2.3	2.1	9.0	12.5	4.8	1.2	0.0	0.0	32.0	20	-29
MEAN NO DYS SNFL = OR GTR 1.5 IN	0.0	0.0	0.0	0.0	0.0	0.0	0.0	0.0	0.0	0.0	0.0	0.0	0.0	5	-29
MEAN NO DYS W/DCUR VSBY LES 1/2 MI														0	0
MEAN NO DYS TSTMS														0	0
P FREQ WND SPD = OR GTR 17 KTS														0	0
P FREQ WND SPD = OR GTR 28 KTS														0	0
P FREQ LES 5000 FT A/D LES 5 MI														0	0
P FREQ LES 1500 FT A/D LES 3 MI														0	0
FOR 00-02 LST														0	0
03-05 LST														0	0
06-08 LST														0	0
09-11 LST														0	0
12-14 LST														0	0
15-17 LST														0	0
18-20 LST														0	0
21-23 LST														0	0
P FREQ LES 300 FT A/D LES 1 MI														0	0
FOR 00-02 LST														0	0
03-05 LST														0	0
06-08 LST														0	0
09-11 LST														0	0
12-14 LST														0	0
15-17 LST														0	0
18-20 LST														0	0
21-23 LST														0	0

ABECHE, REPUBLIC OF CHAD
MEAN NUMBER OF DAYS

PARAMETER DESCRIPTION	JAN	FEB	MAR	APR	MAY	JUN	JUL	AUG	SEP	OCT	NOV	DEC	ANN	POR (YRS)	NO. OBS
CIG = GTR 1000 FT AND VSBY = GTR 3 MI	01 LST													0	0
	07 LST													0	0
	13 LST													0	0
	19 LST													0	0
CIG =GTR 2000 FT AND VSBY =GTR 3 MI W/SFC WND LES 10 KTS	01 LST													0	0
	07 LST													0	0
	13 LST													0	0
	19 LST													0	0
SFC WND = GTR 17 KTS AND NO PRECIP.	01 LST													0	0
	07 LST													0	0
	13 LST													0	0
	19 LST													0	0
SFC WND 4-10 KTS AND TMP 33-89 DEG F AND NO PRECIP.	01 LST													0	0
	07 LST													0	0
	13 LST													0	0
	19 LST													0	0
SKY COVER LES 3/10 AND VSBY = GTR 3 MI	01 LST													0	0
	07 LST													0	0
	13 LST													0	0
	19 LST													0	0
CIG = GTR 2500 FT AND VSBY = GTR 3 MI	01 LST													0	0
	07 LST													0	0
	13 LST													0	0
	19 LST													0	0
CIG = GTR 6000 FT AND VSBY = GTR 3 MI	01 LST													0	0
	07 LST													0	0
	13 LST													0	0
	19 LST													0	0
CIG = GTR 10000 FT AND VSBY = GTR 3 MI	01 LST													0	0
	07 LST													0	0
	13 LST													0	0
	19 LST													0	0

DATA NOT AVAILABLE

CHAD, REPUBLIC OF

STA NO. 64750 (IN AREA NUMBER 02)

LATITUDE 1211N

LONGITUDE 01841E

ELEVATION(FT) 01476

PARAMETER DESCRIPTION	JAN	FEB	MAR	APR	MAY	JUN	JUL	AUG	SEP	OCT	NOV	DEC	ANN	POR (YRS)	NO. OBS
ABS MAX TMP (F)														0	0
MEAN MAX TMP (F)														0	0
MEAN MIN TMP (F)														0	0
ARS MIN TMP (F)														0	0
MEAN NO DYS TMP = DR GTR 90(F)														0	0
MEAN NO DYS TMP = DR LES 32(F)														0	0
MEAN NO DYS TMP = DR LES 0(F)														0	0
MEAN DEW PT TMP (F)														0	0
MEAN REL HUM (PCT)														0	0
MEAN PRESS ALT (FT)														0	0
MEAN PRECIP (IN)	0.31	0.75	1.00	1.98	3.03	3.56	7.43	12.69	6.41	2.35	1.56	0.58	41.6	13	-6
MEAN SNOW FALL (IN)														0	0
MEAN NO DYS PRCP = DR GTR 0.1 IN	0.8	1.7	2.5	4.4	6.1	6.4	11.0	14.7	10.1	4.4	3.0	1.4	66.5	13	-29
MEAN NO DYS SNFL = DR GTR 1.9 IN														0	0
MEAN NO DYS W/OCUR VSBY LES 1/2 MI														0	0
MEAN NO DYS TSTMS														0	0
P FREQ WND SPD = DR GTR 17 KTS														0	0
P FREQ WND SPD = DR GTR 28 KTS														0	0
P FREQ LES 5000 FT A/D LES 9 MI														0	0
P FREQ LES 1500 FT A/D LES 3 MI														0	0
FOR 00-02 LST														0	0
03-05 LST														0	0
06-08 LST														0	0
09-11 LST														0	0
12-14 LST	0.0	0.0	0.0	0.0	0.0	0.0	0.0	0.0	0.0	16.7	0.0	0.0	1.4	3	77
15-17 LST														0	0
18-20 LST														0	0
21-23 LST														0	0
P FREQ LES 300 FT A/D LES 1 MI														0	0
FOR 00-02 LST														0	0
03-05 LST														0	0
06-08 LST														0	0
09-11 LST														0	0
12-14 LST	0.0	0.0	0.0	0.0	0.0	0.0	0.0	0.0	0.0	16.7	0.0	0.0	1.4	3	77
15-17 LST														0	0
18-20 LST														0	0
21-23 LST														0	0

WONGO, REPUBLIC OF CHAD
MEAN NUMBER OF DAYS

PARAMETER DESCRIPTION		JAN	FEB	MAR	APR	MAY	JUN	JUL	AUG	SEP	OCT	NOV	DEC	ANN	PDR (YRS)	NO. OBS
CIG = GTR 1000 FT AND VSBY = GTR 3 MI	01 LST														0	0
	07 LST														0	0
	13 LST	31.0	28.0	31.0	22.5	31.0	30.0	31.0	31.0	30.0	25.8	30.0	31.0	352.3	3	77
	19 LST														0	0
CIG =GTR 2000 FT AND VSBY =GTR 3 MI W/SFC WND LES 10 KTS	01 LST														0	0
	07 LST														0	0
	13 LST	31.0	21.0	27.5	22.5	24.8	26.6	31.0	31.0	30.0	24.8	23.3	20.6	314.1	3	71
	19 LST														0	0
SFC WND = GTR 17 KTS AND NO PRECIP.	01 LST														0	0
	07 LST														0	0
	13 LST	0.0	0.0	0.0	0.0	0.0	3.3	0.0	3.4	0.0	0.0	0.0	0.0	6.7	3	76
	19 LST														0	0
SFC WND 4-10 KTS AND TMP 33-89 DEG F AND NO PRECIP.	01 LST														0	0
	07 LST														0	0
	13 LST	0.0	0.0	0.0	15.0	0.0	4.3	12.4	23.3	0.0	0.0	0.0	7.8	62.8	3	67
	19 LST														0	0
SKY COVER LES 3/10 AND VSBY = GTR 3 MI	01 LST														0	0
	07 LST														0	0
	13 LST	0.0	10.5	5.6	7.5	6.2	6.7	0.0	0.0	5.0	10.3	20.0	24.8	96.6	3	61
	19 LST														0	0
CIG = GTR 2500 FT AND VSBY = GTR 3 MI	01 LST														0	0
	07 LST														0	0
	13 LST	31.0	28.0	31.0	22.5	31.0	30.0	31.0	26.6	30.0	25.8	30.0	31.0	347.9	3	77
	19 LST														0	0
CIG = GTR 6000 FT AND VSBY = GTR 3 MI	01 LST														0	0
	07 LST														0	0
	13 LST	31.0	28.0	25.4	22.5	31.0	30.0	22.1	17.7	25.0	25.8	30.0	31.0	319.5	3	77
	19 LST														0	0
CIG = GTR 10000 FT AND VSBY = GTR 3 MI	01 LST														0	0
	07 LST														0	0
	13 LST	31.0	28.0	25.4	22.5	31.0	30.0	17.7	17.7	25.0	25.8	30.0	31.0	315.1	3	77
	19 LST														0	0

CHAD, REPUBLIC OF

SOUTHERN PLAINS
BOUNDARIES 1500N 01395E 1639N 02400E

AREA NO. 02
LATITUDE 1900N LONGITUDE 01900E

PARAMETER DESCRIPTION	JAN	FEB	MAR	APR	MAY	JUN	JUL	AUG	SEP	OCT	NOV	DEC	ANN
MEAN MAX TMP (F)	98	101	105	106	102	98	92	88	91	96	98	97	98
MEAN MIN TMP (F)	59	63	70	74	75	74	72	70	71	70	65	60	69
LARGEST MEAN PRECIP(IN)	0.31	0.75	1.00	1.98	4.65	6.73	9.61	12.69	9.84	3.78	1.56	0.58	53.5
SMALLEST MEAN PRECIP(IN)	0.00	0.00	0.00	0.04	0.95	1.02	5.55	9.13	2.64	0.55	0.00	0.00	19.9
	MEAN NUMBER OF DAYS												
CIG = GTR 1000 FT AND VSBY = GTR 3 MI	01 LST												
	07 LST												
	13 LST	30.3	27.7	31.0	26.5	31.0	29.6	30.6	30.2	29.6	29.1	30.0	31.0 356.6
	19 LST												
CIG = GTR 2000 FT AND VSBY = GTR 3 MI W/SFC WND LES 10 KTS	01 LST												
	07 LST												
	13 LST	26.8	20.1	24.3	22.0	25.3	25.5	25.2	26.0	28.0	27.1	24.0	24.6 298.9
	19 LST												
SFC WND = GTR 17 KTS AND NO PRECIP.	01 LST												
	07 LST												
	13 LST	0.0	0.2	0.2	0.2	0.0	1.1	0.0	1.1	0.0	0.0	0.1	0.0 2.9
	19 LST												
SFC WND 4-10 KTS AND TMP 33-89 DEG F AND NO PRECIP.	01 LST												
	07 LST												
	13 LST	3.9	1.9	0.5	5.0	1.3	3.5	12.4	17.8	7.1	1.7	0.6	7.9 63.6
	19 LST												
SKY COVER LES 3/10 AND VSBY = GTR 3 MI	01 LST												
	07 LST												
	13 LST	10.2	13.4	8.1	7.6	4.4	4.4	0.1	0.0	1.8	5.7	16.0	21.3 93.0
	19 LST												
CIG = GTR 2500 FT AND VSBY = GTR 3 MI	01 LST												
	07 LST												
	13 LST	30.3	27.7	30.8	26.1	30.2	29.1	28.2	24.5	27.7	28.2	30.0	31.0 343.8
	19 LST												
CIG = GTR 6000 FT AND VSBY = GTR 3 MI	01 LST												
	07 LST												
	13 LST	30.3	27.7	28.8	24.6	28.1	28.2	21.9	17.3	23.3	27.5	30.0	31.0 318.7
	19 LST												
CIG = GTR 10000 FT AND VSBY = GTR 3 MI	01 LST												
	07 LST												
	13 LST	30.3	27.7	28.8	24.6	28.1	28.0	20.3	17.2	23.2	27.5	30.0	31.0 316.7
	19 LST												

MINDELO, CAPE VERDI ISLANDS

STA NO. 08583 (IN AREA NUMBER 01)

LATITUDE 1653N

LONGITUDE 02500W

ELEVATION(FT) 00052

PARAMETER DESCRIPTION	JAN	FEB	MAR	APR	MAY	JUN	JUL	AUG	SEP	OCT	NOV	DEC	ANN	POR (YRS)	NO. OBS
ARS MAX TMP (F)	84	91	86	90	86	87	93	90	91	89	88	86	93	30	-528
MEAN MAX TMP (F)	74	72	74	75	76	78	81	81	79	78	79	76	77	34	-28
MEAN MIN TMP (F)	66	66	66	66	67	70	71	73	74	73	71	69	69	34	-28
ARS MIN TMP (F)	50	51	50	54	54	61	54	63	63	50	54	56	50	30	-928
MEAN NO DYS TMP = OR GTR 90(F)	0.0	0.1	0.0	0.1	0.0	0.0	0.2	0.4	0.1	0.0	0.0	0.0	0.9	9	2707
MEAN NO DYS TMP = OR LES 32(F)	0.0	0.0	0.0	0.0	0.0	0.0	0.0	0.0	0.0	0.0	0.0	0.0	0.0	9	2283
MEAN NO DYS TMP = OR LES 0(F)	0.0	0.0	0.0	0.0	0.0	0.0	0.0	0.0	0.0	0.0	0.0	0.0	0.0	9	2283
MEAN DEW PT TMP (F)	57	55	56	57	58	62	64	67	67	65	62	59	61	27	-29
MEAN REL HUM (PCT)	66	65	65	65	67	69	70	73	74	72	68	66	68	14	-28
MEAN PRESS ALT (FT)														0	0
MEAN PRECIP (IN)	0.12	0.07	0.04	0.00	0.00	0.00	0.01	0.71	1.53	0.63	0.34	0.31	3.8	30	-6
MEAN SNOW FALL (IN)	0.0	0.0	0.0	0.0	0.0	0.0	0.0	0.0	0.0	0.0	0.0	0.0	0.0	30	-29
MEAN NO DYS PRCP = OR GTR 0.1 IN	0.4	0.3	0.1	0.0	0.0	0.0	0.1	1.5	3.0	1.4	0.8	0.8	8.4	30	-29
MEAN NO DYS SNFL = OR GTR 1.5 IN	0.0	0.0	0.0	0.0	0.0	0.0	0.0	0.0	0.0	0.0	0.0	0.0	0.0	30	-29
MEAN NO DYS W/DCUR VSBY LES 1/2 MI														0	0
MEAN NO DYS TSTMS	0.3	0.3	0.3	0.0	0.0	0.0	0.0	0.3	0.3	0.0	0.3	0.3	2.1	30	-24
P FREQ WND SPD = OR GTR 17 KTS														0	0
P FREQ WND SPD = OR GTR 28 KTS														0	0
P FREQ LES 5000 FT A/O LES 5 MI														0	0
P FREQ LES 1900 FT A/O LES 3 MI														0	0
FOR 00-02 LST														0	0
03-05 LST														0	0
06-08 LST														0	0
09-11 LST														0	0
12-14 LST														0	0
15-17 LST														0	0
18-20 LST														0	0
21-23 LST														0	0
P FREQ LES 300 FT A/O LES 1 MI														0	0
FOR 00-02 LST														0	0
03-05 LST														0	0
06-08 LST														0	0
09-11 LST														0	0
12-14 LST														0	0
15-17 LST														0	0
18-20 LST														0	0
21-23 LST														0	0

MINDELO, CAPE VERDI ISLANDS
MEAN NUMBER OF DAYS

PARAMETER DESCRIPTION		JAN	FEB	MAR	APR	MAY	JUN	JUL	AUG	SEP	OCT	NOV	DEC	ANN	POR (YRS)	NO. OBS
CIG = GTR 1000 FT AND VSBY = GTR 3 MI	22 LST														0	0
	04 LST														0	0
	10 LST														0	0
	16 LST														0	0
CIG =GTR 2000 FT AND VSBY =GTR 3 MI W/SFC WND LES 10 KTS	22 LST														0	0
	04 LST														0	0
	10 LST														0	0
	16 LST														0	0
SFC WND = GTR 17 KTS AND NO PRECIP.	22 LST	5.4	5.4	4.3	4.2	4.6	5.1	3.8	1.8	2.6	1.3	1.2	1.7	41.4	6	989
	04 LST	2.9	1.0	2.5	1.7	3.3	2.3	2.0	0.7	1.0	1.6	0.5	1.5	21.0	9	2287
	10 LST	8.2	7.1	6.2	5.9	9.4	8.3	2.3	0.6	2.8	3.6	3.4	3.0	60.8	6	1464
	16 LST	5.2	3.6	8.4	8.9	9.8	6.4	4.5	3.8	3.7	3.9	2.6	2.0	62.8	9	2698
SFC WND 4-10 KTS AND TMP 33-89 DEG F AND NO PRECIP.	22 LST	13.7	13.1	12.8	13.2	14.4	17.3	11.1	15.3	15.8	16.3	16.4	14.8	174.2	6	981
	04 LST	12.2	11.7	16.2	15.2	15.1	18.4	16.8	15.6	15.0	17.0	15.8	12.9	181.9	9	2283
	10 LST	12.0	7.7	11.7	11.3	11.3	10.5	15.2	19.0	16.0	17.9	14.3	17.9	164.8	6	1453
	16 LST	9.5	8.6	9.0	4.4	4.9	9.4	14.9	15.2	12.7	14.2	13.3	11.6	127.7	9	2689
SKY COVER LES 3/10 AND VSBY = GTR 3 MI	22 LST	6.4	9.1	14.3	14.3	13.6	15.5	11.7	9.6	13.0	15.0	11.9	13.1	147.1	6	931
	04 LST	11.6	8.7	10.8	11.2	11.7	11.2	7.1	7.7	9.5	12.7	9.7	9.4	121.3	9	2269
	10 LST	5.5	7.3	11.2	10.7	12.7	8.1	8.3	7.2	7.2	10.5	6.5	6.5	101.7	6	1429
	16 LST	9.2	9.4	10.5	7.5	10.4	9.2	8.6	7.6	7.4	4.3	5.9	3.9	93.9	9	2690
CIG = GTR 2500 FT AND VSBY = GTR 3 MI	22 LST														0	0
	04 LST														0	0
	10 LST														0	0
	16 LST														0	0
CIG = GTR 6000 FT AND VSBY = GTR 3 MI	22 LST														0	0
	04 LST														0	0
	10 LST														0	0
	16 LST														0	0
CIG = GTR 10000 FT AND VSBY = GTR 3 MI	22 LST														0	0
	04 LST														0	0
	10 LST														0	0
	16 LST														0	0

STA NO. 08589 (IN AREA NUMBER 01)

PRAIA, CAPE VERDI ISLANDS

LATITUDE 1455N

LONGITUDE 02331W

ELEVATION(FT) 00115

PARAMETER DESCRIPTION	JAN	FEB	MAR	APR	MAY	JUN	JUL	AUG	SEP	OCT	NOV	DEC	ANN	POR (YRS)	NO. OBS
ABS MAX TMP (F)	90	90	91	93	99	95	91	91	97	95	90	87	99	25	-528
MEAN MAX TMP (F)	77	77	78	79	81	82	83	84	84	85	82	79	81	25	-28
MEAN MIN TMP (F)	68	67	68	69	70	70	75	76	77	76	74	71	72	25	-28
ABS MIN TMP (F)	63	56	62	63	61	66	66	68	70	68	68	64	56	25	-528
MEAN NO DYS TMP = DR GTR 90(F)	0.1	0.3	0.8	0.5	2.4	2.3	0.2	1.2	3.4	4.2	0.4	0.0	15.8	9	2794
MEAN NO DYS TMP = DR LES 32(F)	0.0	0.0	0.0	0.0	0.0	0.0	0.0	0.0	0.0	0.0	0.0	0.0	0.0	9	2123
MEAN NO DYS TMP = DR LES 0(F)	0.0	0.0	0.0	0.0	0.0	0.0	0.0	0.0	0.0	0.0	0.0	0.0	0.0	9	2123
MEAN DEW PT TMP (F)	56	54	55	55	57	60	66	69	70	67	63	60	61	25	-29
MEAN REL HUM (PCT)	61	58	57	56	57	61	67	72	74	67	64	63	63	25	-28
MEAN PRESS ALT (FT)														0	0
MEAN PRECIP (IN)	0.10	0.05	0.04	0.09	0.00	0.04	0.52	3.91	1.14	1.87	0.31	0.18	8.3	52	-74
MEAN SNOW FALL (IN)	0.0	0.0	0.0	0.0	0.0	0.0	0.0	0.0	0.0	0.0	0.0	0.0	0.0	25	-29
MEAN NO DYS PRCP = DR GTR 0.1 IN	0.4	0.3	0.1	0.3	0.0	0.2	1.2	6.9	2.3	3.6	0.8	0.5	16.6	52	-29
MEAN NO DYS SNFL = DR GTR 1.5 IN	0.0	0.0	0.0	0.0	0.0	0.0	0.0	0.0	0.0	0.0	0.0	0.0	0.0	25	-29
MEAN NO DYS W/DCUR VSBY LES 1/2 MI														0	0
MEAN NO DYS TSTMS	0.3	0.3	0.0	0.0	0.0	0.0	0.0	1.0	1.0	1.0	0.3	0.0	3.9	30	-24
P FREQ WND SPD = DR GTR 17 KTS														0	0
P FREQ WND SPD = DR GTR 28 KTS														0	0
P FREQ LES 5000 FT A/D LES 5 MI														0	0
P FREQ LES 1500 FT A/D LES 3 MI														0	0
FDR 00-02 LST														0	0
03-05 LST														0	0
06-08 LST														0	0
09-11 LST														0	0
12-14 LST														0	0
15-17 LST														0	0
18-20 LST														0	0
21-23 LST														0	0
P FREQ LES 300 FT A/D LES 1 MI														0	0
FDR 00-02 LST														0	0
03-05 LST														0	0
06-08 LST														0	0
09-11 LST														0	0
12-14 LST														0	0
15-17 LST														0	0
18-20 LST														0	0
21-23 LST														0	0

PRAIA, CAPE VERDI ISLANDS
MEAN NUMBER OF DAYS

PARAMETER DESCRIPTION	JAN	FEB	MAR	APR	MAY	JUN	JUL	AUG	SEP	OCT	NOV	DEC	ANN	POR (YRS)	NO. OBS	
CIG = GTR 1000 FT AND VSBY = GTR 3 MI	22 LST													0	0	
	04 LST													0	0	
	10 LST													0	0	
	16 LST													0	0	
CIG =GTR 2000 FT AND VSBY =GTR 3 MI W/SFC WND LES 10 KTS	22 LST													0	0	
	04 LST													0	0	
	10 LST													0	0	
	16 LST													0	0	
SFC WND = GTR 17 KTS AND NO PRECIP.	22 LST	5.7	7.6	4.7	4.1	4.9	1.7	0.4	0.4	0.0	1.5	0.8	4.3	36.1	6	920
	04 LST	1.1	0.8	1.8	0.8	0.8	0.7	0.0	0.0	0.0	0.2	0.5	0.9	7.6	9	2128
	10 LST	15.7	17.6	13.2	10.9	14.7	9.9	1.6	1.1	4.2	7.4	5.0	11.3	106.6	6	1731
	16 LST	4.4	3.7	5.8	6.7	3.9	2.0	0.3	0.5	0.1	1.5	1.9	2.6	33.4	9	2798
SFC WND 4-10 KTS AND TMP 33-89 DEG F AND NO PRECIP.	22 LST	15.1	10.8	13.3	14.3	15.5	22.2	15.1	9.4	10.4	10.0	12.8	13.7	162.6	6	919
	04 LST	17.0	13.9	17.1	17.9	16.2	15.4	8.5	7.5	7.0	10.0	11.6	18.0	160.1	9	2119
	10 LST	6.1	2.9	7.9	9.3	6.9	11.7	16.7	10.5	10.7	10.5	10.9	9.2	113.3	6	1728
	16 LST	11.6	11.0	13.0	11.0	12.2	16.3	14.6	12.8	14.3	18.3	16.0	13.4	164.5	9	2781
SKY COVER LES 3/10 AND VSBY = GTR 3 MI	22 LST	11.9	9.2	15.3	14.2	19.0	12.5	11.4	9.5	11.9	12.2	11.4	13.5	152.0	6	856
	04 LST	14.8	14.3	19.0	21.0	20.9	17.7	11.4	11.3	16.6	19.4	14.3	12.2	192.9	9	2108
	10 LST	6.3	6.8	12.8	11.5	14.3	12.8	6.5	3.5	6.4	9.0	9.4	7.7	107.0	6	1644
	16 LST	11.9	12.5	15.2	17.4	16.2	15.5	7.8	4.4	5.9	8.7	7.6	6.1	129.2	9	2767
CIG = GTR 2500 FT AND VSBY = GTR 3 MI	22 LST													0	0	
	04 LST													0	0	
	10 LST													0	0	
	16 LST													0	0	
CIG = GTR 6000 FT AND VSBY = GTR 3 MI	22 LST													0	0	
	04 LST													0	0	
	10 LST													0	0	
	16 LST													0	0	
CIG = GTR 10000 FT AND VSBY = GTR 3 MI	22 LST													0	0	
	04 LST													0	0	
	10 LST													0	0	
	16 LST													0	0	

STA NO. 08594 (IN AREA NUMBER 01)

SAL. CAPE VERDI ISLANDS
 LATITUDE 1644N LONGITUDE 02297W ELEVATION(FT) 00184

PARAMETER DESCRIPTION	JAN	FEB	MAR	APR	MAY	JUN	JUL	AUG	SEP	OCT	NOV	DEC	ANN	POR (YRS)	NO. OBS
ABS MAX TMP (F)	86	82	88	84	88	90	86	93	91	90	86	82	95	9	2731
MEAN MAX TMP (F)	75	75	75	76	77	79	81	83	85	84	80	76	79	9	2919
MEAN MIN TMP (F)	66	65	65	66	67	69	72	73	75	74	72	68	69	9	2731
ABS MIN TMP (F)	61	57	59	63	63	61	61	64	68	64	64	63	57	9	2731
MEAN NO DYS TMP = OR GTR 90(F)	0.0	0.0	0.0	0.0	0.0	0.1	0.0	0.5	0.6	0.5	0.0	0.0	1.7	9	2919
MEAN NO DYS TMP = OR LES 32(F)	0.0	0.0	0.0	0.0	0.0	0.0	0.0	0.0	0.0	0.0	0.0	0.0	0.0	9	2731
MEAN NO DYS TMP = OR LES 0(F)	0.0	0.0	0.0	0.0	0.0	0.0	0.0	0.0	0.0	0.0	0.0	0.0	0.0	0	-50
MEAN DEW PT TMP (F)	62	61	62	63	65	67	69	72	74	73	70	66	67	6	-29
MEAN REL HUM (PCT)	77	75	78	78	80	80	79	83	83	83	83	83	80	0	-50
MEAN PRESS ALT (FT)	95	92	119	129	129	116	151	163	157	149	142	113	130	9	2560
MEAN PRECIP (IN)	0.09	0.05	0.03	0.03	0.12	0.08	0.09	1.32	0.74	0.66	0.30	0.44	3.9	9	-29
MEAN SNOW FALL (IN)	0.0	0.0	0.0	0.0	0.0	0.0	0.0	0.0	0.0	0.0	0.0	0.0	0.0	9	2560
MEAN NO DYS PRCP = OR GTR 0.1 IN	0.6	0.3	0.1	0.0	0.4	0.1	0.2	2.2	1.4	1.1	0.5	0.6	7.7	9	-29
MEAN NO DYS SNFL = OR GTR 1.5 IN	0.0	0.0	0.0	0.0	0.0	0.0	0.0	0.0	0.0	0.0	0.0	0.0	0.0	0	0
MEAN NO DYS W/OCUR VSBY LES 1/2 MI														0	0
MEAN NO DYS TSTMS														0	0
P FREQ WND SPD = OR GTR 17 KTS														0	0
P FREQ WND SPD = OR GTR 28 KTS														0	0
P FREQ LES 5000 FT A/D LES 5 MI														0	0
P FREQ LES 1900 FT A/D LES 3 MI														0	0
FOR 00-02 LST														0	0
03-05 LST														0	0
06-08 LST														0	0
09-11 LST														0	0
12-14 LST														0	0
15-17 LST														0	0
18-20 LST														0	0
21-23 LST														0	0
P FREQ LES 300 FT A/D LES 1 MI														0	0
FOR 00-02 LST														0	0
03-05 LST														0	0
06-08 LST														0	0
09-11 LST														0	0
12-14 LST														0	0
15-17 LST														0	0
18-20 LST														0	0
21-23 LST														0	0

SAL. CAPE VERDI ISLANDS
MEAN NUMBER OF DAYS

PARAMETER DESCRIPTION	JAN	FEB	MAR	APR	MAY	JUN	JUL	AUG	SEP	OCT	NOV	DEC	ANN	POR (YRS)	NO. OBS
CIG = GTR 1000 FT AND VSBY = GTR 3 MI	22 LST													0	0
	04 LST													0	0
	10 LST													0	0
	16 LST													0	0
CIG =GTR 2000 FT AND VSBY =GTR 3 MI W/SFC WND LES 10 KTS	22 LST													0	0
	04 LST													0	0
	10 LST													0	0
	16 LST													0	0
SFC WND = GTR 17 KTS AND NO PRECIP.	22 LST	0.8	0.3	1.0	0.0	0.0	0.3	0.3	0.2	0.2	0.0	0.0	3.3	5	1332
	04 LST	0.8	0.3	0.2	0.4	0.3	0.1	0.2	0.1	0.1	0.0	0.1	2.7	9	2771
	10 LST	2.8	2.6	1.3	1.5	5.4	1.5	0.9	2.1	0.5	0.5	0.5	2.4	6	1325
	16 LST	2.0	2.0	2.5	2.7	2.4	0.9	0.8	1.3	0.8	0.6	1.0	0.6	9	2979
SFC WND 4-10 KTS AND TMP 33-89 DEG F AND NO PRECIP.	22 LST	19.7	22.1	22.5	23.2	21.1	22.4	19.7	16.6	19.7	20.6	20.3	21.4	5	1326
	04 LST	17.9	11.9	16.5	18.4	17.7	17.4	12.2	11.4	12.4	10.8	12.0	14.2	9	2764
	10 LST	14.6	12.8	18.1	13.2	11.9	16.7	19.1	18.6	18.0	19.7	19.9	18.6	6	1322
	16 LST	14.0	13.4	13.8	14.5	15.0	16.4	19.7	16.5	16.7	19.7	17.4	14.4	9	2968
SKY COVER LES 3/10 AND VSBY = GTR 3 MI	22 LST	14.0	13.7	19.5	18.1	17.0	15.5	11.4	13.6	15.4	17.2	14.7	16.5	5	1214
	04 LST	14.3	15.3	15.7	13.7	11.9	10.9	6.4	7.4	13.9	16.2	13.1	11.8	9	2745
	10 LST	7.5	9.2	16.2	9.2	10.7	11.0	5.5	4.4	4.4	8.2	7.4	8.6	6	1288
	16 LST	10.4	11.1	12.2	10.1	9.3	11.5	4.7	4.0	6.8	6.6	6.8	5.7	9	2952
CIG = GTR 2500 FT AND VSBY = GTR 3 MI	22 LST													0	0
	04 LST													0	0
	10 LST													0	0
	16 LST													0	0
CIG = GTR 6000 FT AND VSBY = GTR 3 MI	22 LST													0	0
	04 LST													0	0
	10 LST													0	0
	16 LST													0	0
CIG = GTR 10000 FT AND VSBY = GTR 3 MI	22 LST													0	0
	04 LST													0	0
	10 LST													0	0
	16 LST													0	0

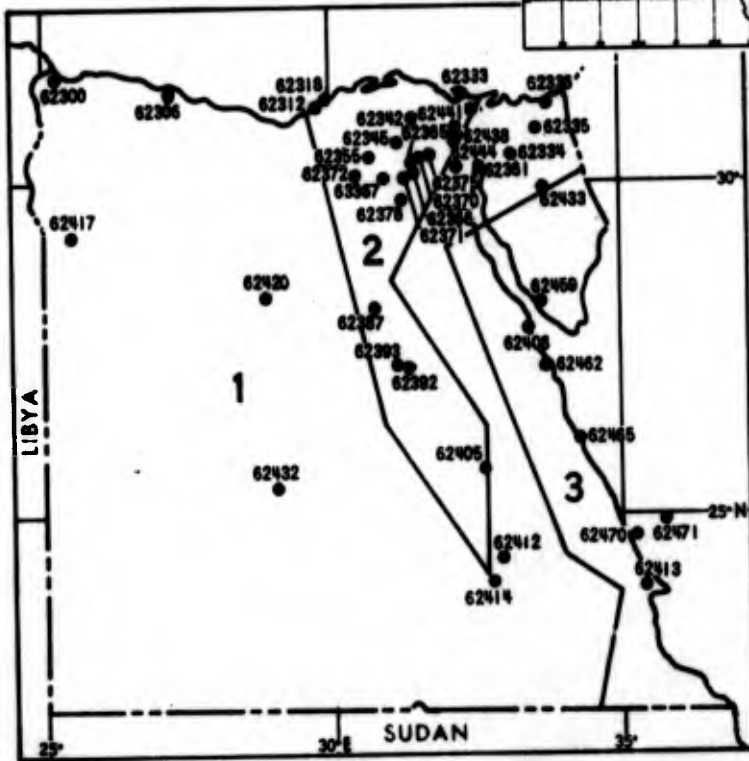
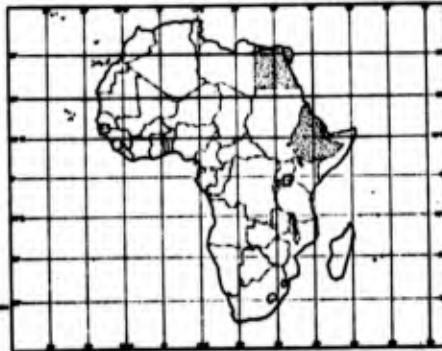
CAPE VERDI IS, PORTUGAL ISLANDS
BOUNDARIES

AREA NO. 01

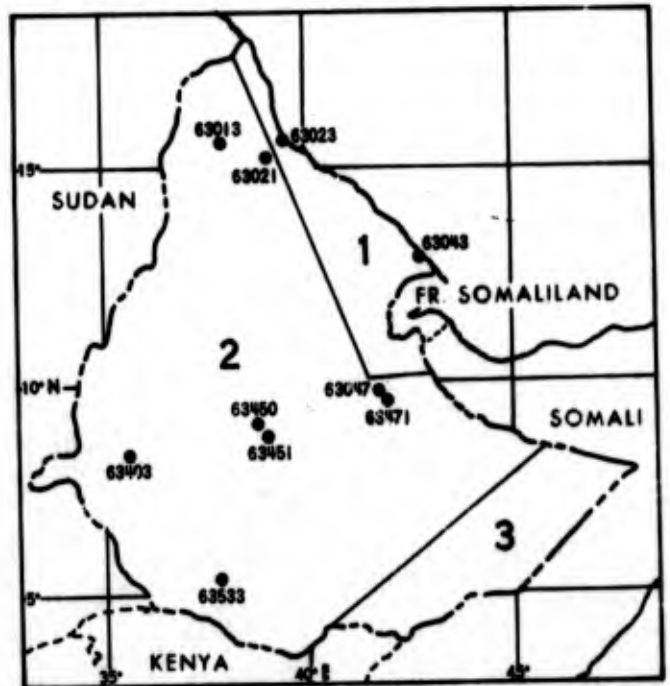
LATITUDE 1600N LONGITUDE 02330W

PARAMETER DESCRIPTION	JAN	FEB	MAR	APR	MAY	JUN	JUL	AUG	SEP	OCT	NOV	DEC	ANN
MEAN MAX TMP (F)	75	75	76	77	78	80	82	83	83	82	80	77	79
MEAN MIN TMP (F)	67	66	66	67	68	70	73	74	75	74	72	69	70
LARGEST MEAN PRECIP(IN)	0.12	0.07	0.04	0.09	0.12	0.08	0.52	3.91	1.53	1.87	0.34	0.44	9.1
SMALLEST MEAN PRECIP(IN)	0.09	0.05	0.03	0.00	0.00	0.00	0.01	0.71	0.74	0.63	0.30	0.18	2.7
	MEAN NUMBER OF DAYS												
CIG = GTR 1000 FT AND VSBY = GTR 3 MI	22 LST												
	04 LST												
	10 LST												
	16 LST												
CIG =GTR 2000 FT AND VSBY =GTR 3 MI W/SFC WND LES 10 KTS	22 LST												
	04 LST												
	10 LST												
	16 LST												
SFC WND = GTR 17 KTS AND NO PRECIP.	22 LST	4.0	4.4	3.3	2.8	3.2	2.4	1.5	0.8	0.9	0.9	0.7	2.1
	04 LST	1.6	0.7	1.3	1.0	1.5	1.0	0.7	0.3	0.4	0.6	0.4	0.8
	10 LST	8.9	9.1	6.9	6.1	9.8	4.6	1.6	1.3	2.5	3.8	3.0	5.6
	16 LST	3.9	3.1	5.6	6.1	5.4	3.1	1.9	1.9	1.5	2.0	1.8	1.7
SFC WND 4-10 KTS AND TMP 33-89 DEG F AND NO PRECIP.	22 LST	16.2	15.3	16.2	16.9	17.0	20.6	15.3	13.8	15.3	15.6	16.5	16.6
	04 LST	15.7	12.5	16.6	17.2	16.3	17.1	12.5	11.5	11.5	12.6	13.1	15.0
	10 LST	10.9	7.8	12.6	11.3	10.0	13.0	17.0	16.0	14.9	16.0	15.0	15.2
	16 LST	11.7	11.0	11.9	10.0	10.7	14.0	16.4	14.8	14.6	17.4	13.6	13.1
SKY COVER LES 3/10 AND VSBY = GTR 3 MI	22 LST	10.8	10.7	16.4	15.5	16.5	14.5	11.5	10.9	13.4	14.8	12.5	14.4
	04 LST	13.6	12.8	19.2	15.3	14.8	13.3	8.3	8.8	13.3	16.1	12.4	11.1
	10 LST	6.4	7.8	13.4	10.5	12.6	10.6	6.8	5.0	6.0	9.2	7.8	7.6
	16 LST	10.5	11.0	12.6	11.7	12.0	12.1	7.0	5.3	6.7	6.5	6.8	5.2
CIG = GTR 2500 FT AND VSBY = GTR 3 MI	22 LST												
	04 LST												
	10 LST												
	16 LST												
CIG = GTR 6000 FT AND VSBY = GTR 3 MI	22 LST												
	04 LST												
	10 LST												
	16 LST												
CIG = GTR 10000 FT AND VSBY = GTR 3 MI	22 LST												
	04 LST												
	10 LST												
	16 LST												

UNITED ARAB REPUBLIC (EGYPT)



ETHIOPIA



SALUH/SALLOUH, EGYPT (UAR)

STA NO. 62300 (IN AREA NUMBER 01)

LATITUDE 3133N

LONGITUDE 02911E

ELEVATION(FT) 00571

PARAMETER DESCRIPTION	JAN	FEB	MAR	APR	MAY	JUN	JUL	AUG	SEP	OCT	NOV	DEC	ANN	PDR (YRS)	NO. OBS
ABS MAX TMP (F)	75	88	95	104	109	111	102	111	106	100	93	81	111	11	3607
MEAN MAX TMP (F)	63	65	69	75	78	83	86	86	84	81	74	67	76	11	3456
MEAN MIN TMP (F)	46	47	51	55	60	65	68	69	66	62	57	50	58	11	3607
ABS MIN TMP (F)	37	32	39	39	48	54	61	61	57	52	43	28	28	11	3607
MEAN NO DYS TMP = DR GTR 90(F)	0.0	0.0	0.8	3.4	4.8	6.7	9.1	6.3	4.4	4.8	1.0	0.0	41.1	11	3456
MEAN NO DYS TMP = DR LES 32(F)	0.0	0.0	0.0	0.0	0.0	0.0	0.0	0.0	0.0	0.0	0.0	0.1	0.1	11	3607
MEAN NO DYS TMP = DR LES 0(F)	0.0	0.0	0.0	0.0	0.0	0.0	0.0	0.0	0.0	0.0	0.0	0.0	0.0	11	3607
MEAN DEW PT TMP (F)	37	38	42	48	54	58	62	64	61	56	50	41	51	11	-29
MEAN REL HUM (PCT)	57	55	56	58	62	61	64	66	66	63	61	56	60	10	-32
MEAN PRESS ALT (FT)														0	0
MEAN PRECIP (IN)	0.89	0.48	0.27	0.01	0.18	0.00	0.01	0.00	0.01	0.09	0.93	0.85	3.7	11	3613
MEAN SNOW FALL (IN)	0.0	0.0	0.0	0.0	0.0	0.0	0.0	0.0	0.0	0.0	0.0			11	-29
MEAN NO DYS PRCP = DR GTR 0.1 IN	2.5	1.4	0.5	0.0	0.5	0.0	0.0	0.0	0.0	0.3	1.6	2.4	9.2	11	3613
MEAN NO DYS SNFL = DR GTR 1.8 IN	0.0	0.0	0.0	0.0	0.0	0.0	0.0	0.0	0.0	0.0	0.0			11	-29
MEAN NO DYS W/OCUR VSBY LES 1/2 MI														0	0
MEAN NO DYS TSTMS														0	0
P FREQ WND SPD = DR GTR 17 KTS														0	0
P FREQ WND SPD = DR GTR 20 KTS														0	0
P FREQ LES 3000 FT A/D LES 3 MI														0	0
P FREQ LES 1500 FT A/D LES 3 MI														0	0
FOR 00-02 LST														0	0
03-05 LST														0	0
06-08 LST														0	0
09-11 LST														0	0
12-14 LST														0	0
15-17 LST														0	0
18-20 LST														0	0
21-23 LST														0	0
P FREQ LES 300 FT A/D LES 1 MI														0	0
FOR 00-02 LST														0	0
03-05 LST														0	0
06-08 LST														0	0
09-11 LST														0	0
12-14 LST														0	0
15-17 LST														0	0
18-20 LST														0	0
21-23 LST														0	0

SALUM/SALLOUM, EGYPT (UAR)

MEAN NUMBER OF DAYS

PARAMETER DESCRIPTION		JAN	FEB	MAR	APR	MAY	JUN	JUL	AUG	SEP	OCT	NOV	DEC	ANN	PDR (YRS)	NO. OBS
CIG = GTR 1000 FT AND VSBY = GTR 3 MI	02 LST														0	0
	08 LST														0	0
	14 LST														0	0
	20 LST														0	0
CIG =GTR 2000 FT AND VSBY =GTR 3 MI W/SFC WND LES 10 KTS	02 LST														0	0
	08 LST														0	0
	14 LST														0	0
	20 LST														0	0
SFC WND = GTR 17 KTS AND NO PRECIP.	02 LST														0	0
	08 LST	9.8	9.2	9.0	9.6	3.3	3.6	7.8	4.2	2.8	2.3	3.8	5.1	94.5	7	2336
	14 LST	12.0	10.2	15.8	12.8	10.4	9.6	20.2	21.0	15.7	13.0	9.3	12.8	162.8	4	1096
	20 LST														0	0
SFC WND 4-10 KTS AND TMP 33-89 DEG F AND NO PRECIP.	02 LST														0	0
	08 LST	14.7	11.3	13.7	11.9	14.0	11.5	11.3	13.0	15.2	15.9	15.4	14.8	162.7	7	2393
	14 LST	6.2	7.9	6.7	7.1	11.8	7.5	1.8	2.7	3.8	6.7	10.0	7.5	79.7	4	1094
	20 LST														0	0
SKY COVER LES 3/10 AND VSBY = GTR 3 MI	02 LST														0	0
	08 LST	14.7	12.3	14.5	20.0	14.0	20.9	29.0	20.0	25.0	25.0	17.3	17.5	238.2	2	924
	14 LST	10.0	4.4	9.0	17.3	10.5	20.9	31.0	28.0	27.8	20.0	12.7	10.0	201.6	2	913
	20 LST														0	0
CIG = GTR 2500 FT AND VSBY = GTR 3 MI	02 LST														0	0
	08 LST														0	0
	14 LST														0	0
	20 LST														0	0
CIG = GTR 6000 FT AND VSBY = GTR 3 MI	02 LST														0	0
	08 LST														0	0
	14 LST														0	0
	20 LST														0	0
CIG = GTR 10000 FT AND VSBY = GTR 3 MI	02 LST														0	0
	08 LST														0	0
	14 LST														0	0
	20 LST														0	0

MATRUH, EGYPT (UAR)

STA NO. 62306 (IN AREA NUMBER 01)

LATITUDE 3119N

LONGITUDE 02713E

ELEVATION(FT) 00093

PARAMETER DESCRIPTION	JAN	FEB	MAR	APR	MAY	JUN	JUL	AUG	SEP	OCT	NOV	DEC	ANN	PDR (YRS)	NO. OBS
ABS MAX TMP (F)	77	86	97	105	111	109	98	103	104	100	93	84	111	17	-528
MEAN MAX TMP (F)	64	65	68	72	75	80	82	83	83	80	75	68	75	24	-28
MEAN MIN TMP (F)	47	48	51	56	61	67	71	72	70	65	58	51	60	24	-20
ABS MIN TMP (F)	35	36	40	44	46	56	60	63	59	53	45	38	35	17	-528
MEAN NO DYS TMP = OR GTR 90(F)	0.0	0.0	1.1	2.2	2.9	1.6	0.1	1.2	1.9	2.3	0.6	0.0	13.9	13	3962
MEAN NO DYS TMP = OR LES 32(F)	0.0	0.0	0.0	0.0	0.0	0.0	0.0	0.0	0.0	0.0	0.0	0.0	0.0	17	-29
MEAN NO DYS TMP = OR LES 0(F)	0.0	0.0	0.0	0.0	0.0	0.0	0.0	0.0	0.0	0.0	0.0	0.0	0.0	17	-29
MEAN DEW PT TMP (F)	48	48	50	52	57	63	69	70	67	63	58	51	58	0	-50
MEAN REL HUM (PCT)	69	67	67	66	68	72	79	77	74	71	72	70	71	19	-28
MEAN PRESS ALT (FT)	-28	-0	42	98	126	155	226	203	117	44	-1	-24	80	0	-50
MEAN PRECIP (IN)	2.10	1.70	1.50	1.00	0.60	0.20	0.00	0.40	0.40	3.00	1.60	3.90	16.4	37	-28
MEAN SNOW FALL (IN)	0.0	0.0	0.0	0.0	0.0	0.0	0.0	0.0	0.0	0.0	0.0	0.0	0.0	17	-29
MEAN NO DYS PRCP = OR GTR 0.1 IN	4.6	3.8	3.5	2.5	1.5	0.5	0.0	0.9	0.9	5.4	3.1	8.0	34.7	37	-29
MEAN NO DYS SNFL = OR GTR 1.5 IN	0.0	0.0	0.0	0.0	0.0	0.0	0.0	0.0	0.0	0.0	0.0	0.0	0.0	17	-29
MEAN NO DYS W/DCUR VSBY LES 1/2 MI	1.0	2.0	1.0	1.0	5.0	0.0	0.0	2.0	0.0	0.0	0.0	1.1	13.1	2	363
MEAN NO DYS TSTMS	1.0	0.0	0.0	0.0	2.0	0.3	0.0	0.0	0.0	0.0	2.0	1.1	6.4	2	363
P FREQ WND SPD = OR GTR 17 KTS	12.6	10.9	10.5	5.3	0.4	2.4	2.2	2.4	0.8	3.4	7.8	10.2	5.7	2	8707
P FREQ WND SPD = OR GTR 28 KTS	0.9	0.4	1.3	0.0	0.0	0.0	0.0	0.0	0.0	0.0	0.1	0.6	0.3	2	8707
P FREQ LES 5000 FT A/D LES 5 MI	11.6	32.0	22.7	9.0	15.6	3.5	0.8	4.8	5.0	12.0	9.2	21.9	12.3	2	8706
P FREQ LES 1500 FT A/D LES 3 MI															
FOR 00-02 LST	0.0	0.0	0.0	2.2	14.0	0.0	0.0	0.0	1.1	0.0	1.1	0.0	1.5	2	1089
03-05 LST	0.0	0.0	3.2	1.1	16.1	1.1	3.2	7.5	1.1	0.0	0.0	0.0	2.8	2	1088
06-08 LST	1.1	0.0	5.4	6.7	22.6	4.4	0.0	10.8	0.0	1.1	0.0	0.0	4.3	2	1088
09-11 LST	3.2	0.0	0.0	2.2	6.5	1.1	0.0	1.1	1.1	3.2	2.2	2.3	1.9	2	1089
12-14 LST	4.3	3.0	2.4	0.5	1.4	0.5	0.5	0.0	0.5	1.4	4.3	5.2	2.0	6	2419
15-17 LST	3.2	3.6	1.1	0.0	2.2	1.1	0.0	0.0	0.0	0.0	1.1	1.1	1.1	2	1088
18-20 LST	3.2	0.0	0.0	0.0	3.2	2.2	0.0	0.0	1.1	0.0	1.1	2.3	1.1	2	1088
21-23 LST	2.2	0.0	0.0	1.1	10.8	0.0	0.0	0.0	0.0	0.0	0.0	0.0	1.2	2	1092
P FREQ LES 300 FT A/D LES 1 MI															
FOR 00-02 LST	0.0	0.0	0.0	0.0	2.2	0.0	0.0	0.0	0.0	0.0	0.0	0.0	0.2	2	1089
03-05 LST	0.0	0.0	0.0	0.0	4.3	0.0	0.0	2.2	0.0	0.0	0.0	0.0	0.5	2	1088
06-08 LST	0.0	0.0	0.0	1.1	9.7	0.0	0.0	2.2	0.0	0.0	0.0	0.0	1.1	2	1088
09-11 LST	2.2	0.0	0.0	0.0	0.0	0.0	0.0	0.0	0.0	0.0	0.0	0.0	0.2	2	1089
12-14 LST	1.6	1.2	0.5	0.0	0.0	0.0	0.0	0.0	0.0	0.0	0.0	1.4	0.4	6	2419
15-17 LST	3.2	3.6	0.0	0.0	0.0	0.0	0.0	0.0	0.0	0.0	0.0	0.0	0.6	2	1088
18-20 LST	1.1	0.0	0.0	0.0	0.0	0.0	0.0	0.0	0.0	0.0	0.0	0.0	0.1	2	1088
21-23 LST	0.0	0.0	0.0	0.0	0.0	0.0	0.0	0.0	0.0	0.0	0.0	0.0	0.0	2	1092

MATRUH, EGYPT (UAR)

MEAN NUMBER OF DAYS

PARAMETER DESCRIPTION		JAN	FEB	MAR	APR	MAY	JUN	JUL	AUG	SEP	OCT	NOV	DEC	ANN	PQR (YRS)	NO. OBS
CIG = GTR 1000 FT AND VSBY = GTR 3 MI	02 LST	31.0	28.0	31.0	30.0	28.0	30.0	31.0	31.0	30.0	31.0	30.0	31.0	362.0	2	364
	08 LST	31.0	28.0	30.0	28.0	26.0	29.0	31.0	29.0	30.0	31.0	30.0	31.0	354.0	2	363
	14 LST	29.5	27.7	30.2	29.8	30.2	29.8	31.0	31.0	30.0	30.8	29.8	29.8	359.6	6	1693
	20 LST	30.0	28.0	31.0	30.0	31.0	30.0	31.0	31.0	30.0	31.0	30.0	31.0	364.0	2	363
CIG = GTR 2000 FT AND VSBY = GTR 3 MI W/SFC WND LES 10 KTS	02 LST	20.0	21.0	21.0	22.0	25.0	27.0	29.0	29.0	28.0	26.0	24.0	18.6	290.6	2	364
	08 LST	16.0	18.0	19.0	21.0	23.0	25.0	29.0	25.0	27.0	27.0	21.0	17.1	264.1	2	363
	14 LST	10.8	11.2	8.5	9.9	9.7	6.5	3.4	7.1	9.1	13.7	16.7	12.0	110.6	6	1693
	20 LST	24.0	13.0	15.0	13.0	19.0	7.0	6.0	5.0	14.0	19.0	20.0	22.4	177.4	2	363
SFC WND = GTR 17 KTS AND NO PRECIP.	02 LST	2.0	1.0	0.0	1.0	0.0	0.0	0.0	0.0	0.0	1.0	1.0	1.1	7.1	2	362
	08 LST	1.9	1.3	2.7	3.0	1.5	1.6	2.0	1.6	0.6	0.4	1.0	1.1	18.7	9	2693
	14 LST	7.0	6.3	6.9	6.2	3.5	4.4	5.7	4.2	1.9	1.2	3.1	5.8	56.2	10	2747
	20 LST	2.0	2.0	3.0	0.0	0.0	0.0	1.0	1.0	0.0	0.0	0.0	2.1	11.1	2	363
SFC WND 4-10 KTS AND TMP 33-89 DEG F AND NO PRECIP.	02 LST	16.0	18.0	19.0	12.0	14.0	25.0	19.0	24.0	12.0	20.0	20.0	12.2	207.2	2	362
	08 LST	17.0	15.1	13.4	14.0	14.3	16.5	15.7	16.5	18.0	17.7	14.8	17.7	190.7	9	2687
	14 LST	11.8	12.5	13.2	13.0	16.0	10.7	7.3	9.8	14.0	17.5	17.3	12.8	155.9	10	2739
	20 LST	16.0	13.0	18.0	19.0	25.0	9.0	14.0	13.0	23.0	19.0	21.0	21.4	211.4	2	363
SKY COVER LES 3/10 AND VSBY = GTR 3 MI	02 LST														0	0
	08 LST	12.7	8.8	12.0	17.0	15.0	15.6	19.0	11.0	23.8	21.0	14.4	12.0	182.3	2	528
	14 LST	8.3	9.2	10.9	18.5	15.3	24.5	28.1	28.3	21.2	15.9	10.5	9.6	200.3	6	1841
	20 LST														0	0
CIG = GTR 2500 FT AND VSBY = GTR 3 MI	02 LST	31.0	27.0	31.0	29.0	26.0	30.0	31.0	30.0	30.0	31.0	29.0	31.0	356.0	2	364
	08 LST	31.0	28.0	28.0	25.0	22.0	28.0	30.0	26.0	28.0	30.0	28.0	29.9	333.9	2	363
	14 LST	26.4	25.5	27.4	28.6	29.2	29.0	30.8	30.6	28.6	28.8	26.2	25.9	337.0	6	1693
	20 LST	30.0	27.0	29.0	30.0	31.0	30.0	31.0	30.0	28.0	30.0	29.0	29.9	354.9	2	363
CIG = GTR 4000 FT AND VSBY = GTR 3 MI	02 LST	27.0	24.0	22.0	29.0	26.0	30.0	31.0	30.0	30.0	30.0	28.0	26.8	333.8	2	364
	08 LST	30.0	19.0	17.0	24.0	21.0	28.0	30.0	26.0	27.0	22.0	27.0	26.7	297.7	2	363
	14 LST	21.4	19.5	22.9	26.7	27.5	28.8	30.8	30.2	27.8	27.4	24.4	20.0	307.4	6	1693
	20 LST	26.0	14.0	26.0	30.0	31.0	30.0	31.0	30.0	26.0	27.0	27.0	22.4	320.4	2	363
CIG = GTR 10000 FT AND VSBY = GTR 3 MI	02 LST	24.0	20.0	21.0	29.0	24.0	30.0	31.0	30.0	30.0	29.0	28.0	25.8	321.8	2	364
	08 LST	27.0	19.0	15.0	23.0	18.0	28.0	30.0	26.0	27.0	22.0	25.0	24.6	284.6	2	363
	14 LST	20.6	18.0	22.9	26.7	26.5	28.8	30.8	30.2	27.8	27.0	24.2	20.0	303.5	6	1693
	20 LST	25.0	13.0	24.0	30.0	26.0	30.0	31.0	30.0	26.0	27.0	26.0	20.3	308.3	2	363

BIR GIGAFIFA NEW, EGYPT (UAR)

STA NO. 62334/ (IN AREA NUMBER 01)

LATITUDE 3024N

LONGITUDE 03309E

ELEVATION(FT) 01000

PARAMETER DESCRIPTION	JAN	FEB	MAR	APR	MAY	JUN	JUL	AUG	SEP	OCT	NOV	DEC	ANN	POR (YRS)	NO. OBS
ABS MAX TMP (F)														0	0
MEAN MAX TMP (F)	63	64	68	74	79	83	85	87	85	82	75	67	76	0	-50
MEAN MIN TMP (F)														0	0
ABS MIN TMP (F)														0	0
MEAN NO DYS TMP = OR GTR 90(F)														0	0
MEAN NO DYS TMP = OR LES 32(F)														0	0
MEAN NO DYS TMP = OR LES 0(F)														0	0
MEAN DEW PT TMP (F)	48	49	51	56	62	66	71	70	67	64	58	51	59	0	-50
MEAN REL HUM (PCT)														0	0
MEAN PRESS ALT (FT)	884	923	975	1036	1075	1149	1226	1218	1111	996	933	891	1035	0	-50
MEAN PRECIP (IN)														0	0
MEAN SNOW FALL (IN)														0	0
MEAN NO DYS PRCP = OR GTR 0.1 IN														0	0
MEAN NO DYS SNFL = OR GTR 1.9 IN														0	0
MEAN NO DYS W/OCUR VSBY LES 1/2 MI														0	0
MEAN NO DYS TSTMS														0	0
P FREQ WND SPD = OR GTR 17 KTS														0	0
P FREQ WND SPD = OR GTR 28 KTS														0	0
P FREQ LES 5000 FT A/O LES 5 MI														0	0
P FREQ LES 1500 FT A/O LES 3 MI														0	0
FOR 00-02 LST														0	0
03-05 LST														0	0
06-08 LST														0	0
09-11 LST														0	0
12-14 LST														0	0
15-17 LST														0	0
18-20 LST														0	0
21-23 LST														0	0
P FREQ LES 300 FT A/O LES 1 MI														0	0
FOR 00-02 LST														0	0
03-05 LST														0	0
06-08 LST														0	0
09-11 LST														0	0
12-14 LST														0	0
15-17 LST														0	0
18-20 LST														0	0
21-23 LST														0	0

BIR GIGAGA NEW, EGYPT (UAR)
 MEAN NUMBER OF DAYS

PARAMETER DESCRIPTION	JAN	FEB	MAR	APR	MAY	JUN	JUL	AUG	SEP	OCT	NOV	DEC	ANN	PDR (YRS)	NO. OBS
CIG = GTR 1000 FT AND VSBY = GTR 3 MI	02 LST													0	0
	08 LST													0	0
	14 LST													0	0
	20 LST													0	0
CIG =GTR 2000 FT AND VSBY =GTR 3 MI W/SFC WND LES 10 KTS	02 LST													0	0
	08 LST													0	0
	14 LST													0	0
	20 LST													0	0
SFC WND = GTR 17 KTS AND NO PRECIP.	02 LST													0	0
	08 LST													0	0
	14 LST													0	0
	20 LST													0	0
SFC WND 4-10 KTS AND THP 33-89 DEG F AND NO PRECIP.	02 LST													0	0
	08 LST													0	0
	14 LST													0	0
	20 LST													0	0
SKY COVER LES 3/10 AND VSBY = GTR 3 MI	02 LST													0	0
	08 LST													0	0
	14 LST													0	0
	20 LST													0	0
CIG = GTR 2500 FT AND VSBY = GTR 3 MI	02 LST													0	0
	08 LST													0	0
	14 LST													0	0
	20 LST													0	0
CIG = GTR 6000 FT AND VSBY = GTR 3 MI	02 LST													0	0
	08 LST													0	0
	14 LST													0	0
	20 LST													0	0
CIG = GTR 10000 FT AND VSBY = GTR 3 MI	02 LST													0	0
	08 LST													0	0
	14 LST													0	0
	20 LST													0	0

GEBEL LIBNI, EGYPT (UAR)

STA NO. 62335/ (IN AREA NUMBER 01)

LATITUDE 3049N

LONGITUDE 03345E

ELEVATION(FT) 00360

PARAMETER DESCRIPTION	JAN	FEB	MAR	APR	MAY	JUN	JUL	AUG	SEP	OCT	NOV	DEC	ANN	PDR (YRS)	NO. OBS
ABS MAX TMP (F)														0	0
MEAN MAX TMP (F)	65	66	70	76	81	85	87	89	87	84	77	69	78	0	-50
MEAN MIN TMP (F)														0	0
ABS MIN TMP (F)														0	0
MEAN NO DYS TMP = OR GTR 90(F)														0	0
MEAN NO DYS TMP = OR LES 32(F)														0	0
MEAN NO DYS TMP = OR LES 0(F)														0	0
MEAN DEW PT TMP (F)	49	50	52	57	63	67	72	71	68	65	59	52	60	0	-50
MEAN REL HUM (PCT)														0	0
MEAN PRESS ALT (FT)	243	281	333	392	429	504	583	574	465	350	288	247	391	0	-50
MEAN PRECIP (IN)														0	0
MEAN SNOW FALL (IN)														0	0
MEAN NO DYS PRCP = OR GTR 0.1 IN														0	0
MEAN NO DYS SNFL = OR GTR 1.5 IN														0	0
MEAN NO DYS W/OCUR VSBY LES 1/2 MI														0	0
MEAN NO DYS TSTMS														0	0
P FREQ WND SPD = OR GTR 17 KTS														0	0
P FREQ WND SPD = OR GTR 28 KTS														0	0
P FREQ LES 3000 FT A/D LES 3 MI														0	0
P FREQ LES 1500 FT A/D LES 3 MI														0	0
FOR 00-02 LST														0	0
03-05 LST														0	0
06-08 LST														0	0
09-11 LST														0	0
12-14 LST														0	0
15-17 LST														0	0
18-20 LST														0	0
21-23 LST														0	0
P FREQ LES 300 FT A/D LES 1 MI														0	0
FOR 00-02 LST														0	0
03-05 LST														0	0
06-08 LST														0	0
09-11 LST														0	0
12-14 LST														0	0
15-17 LST														0	0
18-20 LST														0	0
21-23 LST														0	0

GEBEL LIBNI, EGYPT (UAR)
 MEAN NUMBER OF DAYS

PARAMETER DESCRIPTION	JAN	FEB	MAR	APR	MAY	JUN	JUL	AUG	SEP	OCT	NOV	DEC	ANN	PDR (YRS)	NO. OBS
CIG = GTR 1000 FT AND														0	0
VSBY = GTR 3 MI														0	0
														0	0
														0	0
CIG =GTR 2000 FT AND VSBY =GTR														0	0
3 MI W/SFC WND LES 10 KTS														0	0
														0	0
														0	0
														0	0
SFC WND = GTR 17 KTS AND														0	0
NO PRECIP.														0	0
														0	0
														0	0
SFC WND 4-10 KTS AND TMP 33-89														0	0
DEG F AND NO PRECIP.														0	0
														0	0
														0	0
														0	0
SKY COVER LES 3/10 AND														0	0
VSBY = GTR 3 MI														0	0
														0	0
														0	0
														0	0
CIG = GTR 2500 FT AND														0	0
VSBY = GTR 3 MI														0	0
														0	0
														0	0
														0	0
CIG = GTR 6000 FT AND														0	0
VSBY = GTR 3 MI														0	0
														0	0
														0	0
														0	0
CIG = GTR 10000 FT AND														0	0
VSBY = GTR 3 MI														0	0
														0	0
														0	0
														0	0

DATA NOT AVAILABLE

EL ARISH, EGYPT (UAR)

STA NO. 62336 (IN AREA NUMBER 01)

LATITUDE 3104N

LONGITUDE 03350E

ELEVATION(FT) 00190

PARAMETER DESCRIPTION	JAN	FEB	MAR	APR	MAY	JUN	JUL	AUG	SEP	OCT	NOV	DEC	ANN	PDR (YRS)	NO. OBS
ABS MAX TMP (F)	84	81	100	104	113	108	100	95	106	102	97	91	113	7	-335
MEAN MAX TMP (F)	66	67	71	75	80	85	87	89	86	82	77	71	78	7	-35
MEAN MIN TMP (F)	49	50	53	57	62	68	71	73	70	65	59	52	61	7	-35
ABS MIN TMP (F)	34	41	41	45	52	52	63	66	63	54	39	37	34	7	-335
MEAN NO DYS TMP = OR GTR 90(F)	0.0	0.0				9.0	11.9	14.5	10.3	5.9				7	-29
MEAN NO DYS TMP = OR LES 32(F)	0.0	0.0	0.0	0.0	0.0	0.0	0.0	0.0	0.0	0.0	0.0	0.0	0.0	7	-29
MEAN NO DYS TMP = OR LES 0(F)	0.0	0.0	0.0	0.0	0.0	0.0	0.0	0.0	0.0	0.0	0.0	0.0	0.0	7	-29
MEAN DEW PT TMP (F)	49	50	52	57	63	67	71	71	68	65	59	52	60	0	-50
MEAN REL HUM (PCT)	71	74	70	71	68	73	74	73	70	69	74	78	72	4	-16
MEAN PRESS ALT (FT)	32	71	123	181	218	295	375	366	255	139	76	36	181	0	-50
MEAN PRECIP (IN)	1.33	0.61	0.52	0.40	0.07	0.00	0.00	0.04	0.00	0.25	0.39	0.82	4.4	7	-35
MEAN SNOW FALL (IN)	0.0	0.0	0.0	0.0	0.0	0.0	0.0	0.0	0.0	0.0	0.0	0.0	0.0	7	-29
MEAN NO DYS PRCP = OR GTR 0.1 IN	3.0	1.4	1.4	1.1	0.2	0.0	0.0	0.2	0.0	0.7	0.9	1.9	10.8	7	-29
MEAN NO DYS SNFL = OR GTR 1.5 IN	0.0	0.0	0.0	0.0	0.0	0.0	0.0	0.0	0.0	0.0	0.0	0.0	0.0	7	-29
MEAN NO DYS W/OCUR VSBY LES 1/2 MI														0	0
MEAN NO DYS TSTMS														0	0
P FREQ WND SPD = OR GTR 17 KTS	1.5	2.6	2.8	0.7	0.5	0.1	0.4	0.0	0.2	0.1	0.4	1.8	0.9	8	-35
P FREQ WND SPD = OR GTR 28 KTS	0.0	0.0	0.1	0.0	0.0	0.0	0.0	0.0	0.0	0.0	0.0	0.0	0.0	8	-35
P FREQ LES 3000 FT A/O LES 5 MI														0	0
P FREQ LES 1500 FT A/O LES 3 MI														0	0
FOR 00-02 LST														0	0
03-05 LST														0	0
06-08 LST														0	0
09-11 LST														0	0
12-14 LST	0.0	0.0	0.0	0.0	0.0	0.0	0.0	0.0	0.0	0.0	0.0	0.0	0.0	3	145
15-17 LST														0	0
18-20 LST														0	0
21-23 LST														0	0
P FREQ LES 300 FT A/O LES 1 MI														0	0
FOR 00-02 LST														0	0
03-05 LST														0	0
06-08 LST														0	0
09-11 LST														0	0
12-14 LST	0.0	0.0	0.0	0.0	0.0	0.0	0.0	0.0	0.0	0.0	0.0	0.0	0.0	3	145
15-17 LST														0	0
18-20 LST														0	0
21-23 LST														0	0

EL ARISH, EGYPT (UAR)

MEAN NUMBER OF DAYS

PARAMETER DESCRIPTION	JAN	FEB	MAR	APR	MAY	JUN	JUL	AUG	SEP	OCT	NOV	DEC	ANN	PDR (YRS)	NO. OBS	
CIG = GTR 1000 FT AND VSBY = GTR 3 MI	02 LST													0	0	
	08 LST													0	0	
	14 LST	31.0	28.0	29.5	30.0	31.0	30.0	31.0	30.0	31.0	30.0	31.0	303.5	3	145	
	20 LST													0	0	
CIG =GTR 2000 FT AND VSBY =GTR 3 MI W/SFC WND LES 10 KTS	02 LST													0	0	
	08 LST													0	0	
	14 LST	31.0	24.0	12.4	30.0	31.0	27.8	22.5	22.8	25.0	31.0	28.1	31.0	316.6	3	144
	20 LST													0	0	
SFC WND = GTR 17 KTS AND NO PRECIP.	02 LST													0	0	
	08 LST	0.0	0.0	0.0	0.5	0.0	1.0	0.0	0.0	0.0	0.0	0.0	1.5	2	539	
	14 LST	1.2	0.9	1.0	0.8	1.1	0.3	1.0	0.0	1.1	0.6	0.6	0.0	7	1245	
	20 LST													0	0	
SFC WND 4-10 KTS AND TMP 33-89 DEG F AND NO PRECIP.	02 LST													0	0	
	08 LST	7.5	9.2	9.5	6.1	9.8	7.1	9.0	9.0	6.0	3.0	3.3	1.0	80.5	2	538
	14 LST	19.4	18.6	21.2	17.5	15.3	23.2	23.7	24.4	25.1	23.0	19.3	15.3	246.0	7	1232
	20 LST													0	0	
SKY COVER LES 3/10 AND VSBY = GTR 3 MI	02 LST													0	0	
	08 LST	17.0	10.5	17.5	15.2	16.5	21.7	25.0	29.0	24.0	19.0	16.7	16.0	228.1	2	538
	14 LST	15.3	15.9	17.5	17.2	18.9	25.1	31.0	30.4	29.3	18.0	20.6	15.1	254.3	5	728
	20 LST													0	0	
CIG = GTR 2500 FT AND VSBY = GTR 3 MI	02 LST													0	0	
	08 LST													0	0	
	14 LST	25.8	28.0	24.8	30.0	31.0	30.0	31.0	31.0	30.0	31.0	30.0	28.2	390.8	3	145
	20 LST													0	0	
CIG = GTR 6000 FT AND VSBY = GTR 3 MI	02 LST													0	0	
	08 LST													0	0	
	14 LST	20.6	28.0	20.2	25.0	31.0	30.0	31.0	31.0	30.0	31.0	30.0	25.4	333.2	3	145
	20 LST													0	0	
CIG = GTR 10000 FT AND VSBY = GTR 3 MI	02 LST													0	0	
	08 LST													0	0	
	14 LST	20.6	28.0	20.2	25.0	31.0	30.0	31.0	31.0	30.0	31.0	30.0	25.4	333.2	3	145
	20 LST													0	0	

KABRIT, EGYPT (UAR)

STA NO. 62361/ (IN AREA NUMBER 01)

LATITUDE 3014N

LONGITUDE 03229E

ELEVATION(FT) 00022

PARAMETER DESCRIPTION	JAN	FEB	MAR	APR	MAY	JUN	JUL	AUG	SEP	OCT	NOV	DEC	ANN	POR (YRS)	NO. OBS
ABS MAX TMP (F)	79	86	99	108	111	108	108	106	104	102	93	81	111	11	3635
MEAN MAX TMP (F)	68	70	76	83	90	95	97	97	92	88	79	71	84	11	3633
MEAN MIN TMP (F)	49	51	54	59	65	70	73	74	71	67	60	52	62	11	3635
ABS MIN TMP (F)	39	41	45	48	55	61	68	68	61	57	46	39	39	11	3635
MEAN NO DYS TMP = OR GTR 90(F)	0.0	0.0	1.0	5.5	16.5	27.3	30.7	31.0	25.3	14.0	2.1	0.0	153.4	11	3633
MEAN NO DYS TMP = OR LES 32(F)	0.0	0.0	0.0	0.0	0.0	0.0	0.0	0.0	0.0	0.0	0.0	0.0	0.0	11	3635
MEAN NO DYS TMP = OR LES 0(F)	0.0	0.0	0.0	0.0	0.0	0.0	0.0	0.0	0.0	0.0	0.0	0.0	0.0	11	3635
MEAN DEW PT TMP (F)	49	47	42	34	27	33	40	42	46	47	55	55	43	0	-50
MEAN REL HUM (PCT)	73	65	48	30	19	20	24	26	33	39	64	81	44	7	-29
MEAN PRESS ALT (FT)	-95	-68	-24	31	59	96	170	147	59	-21	-69	-92	16	0	-50
MEAN PRECIP (IN)	0.14	0.12	0.08	0.12	0.00	0.01	0.00	0.00	0.00	0.05	0.15	0.05	0.7	11	3644
MEAN SNOW FALL (IN)	0.0	0.0	0.0	0.0	0.0	0.0	0.0	0.0	0.0	0.0	0.0	0.0	0.0	11	-29
MEAN NO DYS PRCP = OR GTR 0.1 IN	0.3	0.3	0.3	0.5	0.0	0.0	0.0	0.0	0.0	0.0	0.0	0.0	0.0	11	3644
MEAN NO DYS SNFL = OR GTR 1.5 IN	0.0	0.0	0.0	0.0	0.0	0.0	0.0	0.0	0.0	0.1	0.4	0.1	2.0	11	-29
MEAN NO DYS W/OCUR VSBY LES 1/2 MI														11	-29
MEAN NO DYS TSTMS														0	0
P FREQ WND SPD = OR GTR 17 KTS														0	0
P FREQ WND SPD = OR GTR 28 KTS														0	0
P FREQ LES 9000 FT A/D LES 3 MI														0	0
P FREQ LES 1500 FT A/D LES 3 MI														0	0
FOR 00-02 LST														0	0
03-05 LST														0	0
06-08 LST														0	0
09-11 LST														0	0
12-14 LST														0	0
15-17 LST														0	0
18-20 LST														0	0
21-23 LST														0	0
P FREQ LES 300 FT A/D LES 1 MI														0	0
FOR 00-02 LST														0	0
03-05 LST														0	0
06-08 LST														0	0
09-11 LST														0	0
12-14 LST														0	0
15-17 LST														0	0
18-20 LST														0	0
21-23 LST														0	0

KABRIT, EGYPT (UAR)
MEAN NUMBER OF DAYS

PARAMETER DESCRIPTION	JAN	FEB	MAR	APR	MAY	JUN	JUL	AUG	SEP	OCT	NOV	DEC	ANN	PDR (YRS)	NO. OBS
CIG = GTR 1000 FT AND VSBY = GTR 3 MI	02 LST													0	0
	08 LST													0	0
	14 LST													0	0
	20 LST													0	0
CIG =GTR 2000 FT AND VSBY =GTR 3 MI W/SFC WND LES 10 KTS	02 LST													0	0
	08 LST													0	0
	14 LST													0	0
	20 LST													0	0
SFC WND = GTR 17 KTS AND NO PRECIP.	02 LST													0	0
	08 LST													0	0
	14 LST													0	0
	20 LST													0	0
SFC WND 4-10 KTS AND TMP 33-89 DEG F AND NO PRECIP.	02 LST													0	0
	08 LST													0	0
	14 LST													0	0
	20 LST													0	0
SKY COVER LES 3/10 AND VSBY = GTR 3 MI	02 LST													0	0
	08 LST													0	0
	14 LST													0	0
	20 LST													0	0
CIG = GTR 2500 FT AND VSBY = GTR 3 MI	02 LST													0	0
	08 LST													0	0
	14 LST													0	0
	20 LST													0	0
CIG = GTR 6000 FT AND VSBY = GTR 3 MI	02 LST													0	0
	08 LST													0	0
	14 LST													0	0
	20 LST													0	0
CIG = GTR 10000 FT AND VSBY = GTR 3 MI	02 LST													0	0
	08 LST													0	0
	14 LST													0	0
	20 LST													0	0

DATA NOT AVAILABLE

DARAW, EGYPT (UAR)

STA NO. 62412/ (IN AREA NUMBER 01)

LATITUDE 2429N

LONGITUDE 03257E

ELEVATION(FT) 00325

PARAMETER DESCRIPTION	JAN	FEB	MAR	APR	MAY	JUN	JUL	AUG	SEP	OCT	NOV	DEC	ANN	PDR (YRS)	NO. OBS
ABS MAX TMP (F)	100	102	111	115	118	124	124	120	117	113	108	99	124	20	-62414
MEAN MAX TMP (F)	74	78	87	96	103	107	106	106	103	98	87	77	94	46	-62414
MEAN MIN TMP (F)	50	52	58	66	74	78	79	79	75	71	62	53	66	46	-62414
ABS MIN TMP (F)	38	35	43	49	52	68	70	67	63	57	43	39	35	20	-62414
MEAN NO DYS TMP = DR GTR 90(F)	1.1	3.5	17.1	24.0	30.9	30.0	31.0	31.0	30.0	30.5	13.1	3.6	249.8	11	-62414
MEAN NO DYS TMP = DR LES 32(F)	0.0	0.0	0.0	0.0	0.0	0.0	0.0	0.0	0.0	0.0	0.0	0.0	0.0	20	-29
MEAN NO DYS TMP = DR LES 0(F)	0.0	0.0	0.0	0.0	0.0	0.0	0.0	0.0	0.0	0.0	0.0	0.0	0.0	20	-29
MEAN DEW PT TMP (F)	41	41	40	42	49	51	56	58	57	56	51	43	49	0	-50
MEAN REL HUM (PCT)	43	34	28	23	20	21	24	25	29	33	41	46	31	20	-62414
MEAN PRESS ALT (FT)	218	242	307	375	416	448	501	496	418	340	288	240	357	0	-50
MEAN PRECIP (IN)	0.00	0.00	0.01	0.02	0.04	0.00	0.00	0.00	0.00	0.00	0.00	0.00	0.1	20	-62414
MEAN SNOW FALL (IN)	0.0	0.0	0.0	0.0	0.0	0.0	0.0	0.0	0.0	0.0	0.0	0.0	0.0	20	-29
MEAN NO DYS PRCP = DR GTR 0.1 IN	0.0	0.0	0.1	0.1	0.1	0.0	0.0	0.0	0.0	0.0	0.0	0.0	0.3	20	-29
MEAN NO DYS SNFL = DR GTR 1.5 IN	0.0	0.0	0.0	0.0	0.0	0.0	0.0	0.0	0.0	0.0	0.0	0.0	0.0	20	-29
MEAN NO DYS W/OCUR VSBY LES 1/2 MI														0	0
MEAN NO DYS TSTMS														0	0
P FREQ WND SPD = DR GTR 17 KTS	2.2	4.4	8.8	9.6	7.8	9.0	5.4	4.6	5.0	2.0	2.5	2.1	5.3	10	-62414
P FREQ WND SPD = DR GTR 28 KTS	0.0	0.0	0.3	0.3	0.4	0.3	0.1	0.1	0.0	0.0	0.1	0.0	0.2	10	-62414
P FREQ LES 3000 FT A/D LES 5 MI														0	0
P FREQ LES 1500 FT A/D LES 3 MI														0	0
FOR 00-02 LST														0	0
03-05 LST														0	0
06-08 LST														0	0
09-11 LST														0	0
12-14 LST														0	0
15-17 LST														0	0
18-20 LST														0	0
21-23 LST														0	0
P FREQ LES 300 FT A/D LES 1 MI														0	0
FOR 00-02 LST														0	0
03-05 LST														0	0
06-08 LST														0	0
09-11 LST														0	0
12-14 LST														0	0
15-17 LST														0	0
18-20 LST														0	0
21-23 LST														0	0

DARAB, EGYPT (UAR)
MEAN NUMBER OF DAYS

PARAMETER DESCRIPTION	JAN	FEB	MAR	APR	MAY	JUN	JUL	AUG	SEP	OCT	NOV	DEC	ANN	PDR (YRS)	NO. OBS
CIG = GTR 1000 FT AND VSBY = GTR 3 MI	02 LST													0	0
	08 LST													0	0
	14 LST													0	0
	20 LST													0	0
CIG =GTR 2000 FT AND VSBY =GTR 3 MI W/SFC WND LES 10 KTS	02 LST													0	0
	08 LST													0	0
	14 LST													0	0
	20 LST													0	0
SFC WND = GTR 17 KTS AND NO PRECIP.	02 LST													0	0
	08 LST													0	0
	14 LST													0	0
	20 LST													0	0
SFC WND 4-10 KTS AND TMP 33-89 DEG F AND NO PRECIP.	02 LST													0	0
	08 LST													0	0
	14 LST													0	0
	20 LST													0	0
SKY COVER LES 3/10 AND VSBY = GTR 3 MI	02 LST													0	0
	08 LST													0	0
	14 LST													0	0
	20 LST													0	0
CIG = GTR 2500 FT AND VSBY = GTR 3 MI	02 LST													0	0
	08 LST													0	0
	14 LST													0	0
	20 LST													0	0
CIG = GTR 6000 FT AND VSBY = GTR 3 MI	02 LST													0	0
	08 LST													0	0
	14 LST													0	0
	20 LST													0	0
CIG = GTR 10000 FT AND VSBY = GTR 3 MI	02 LST													0	0
	08 LST													0	0
	14 LST													0	0
	20 LST													0	0

DATA NOT AVAILABLE

ASWAN DAM, EGYPT (UAR)

STA NO. 62414 (IN AREA NUMBER 01)

LATITUDE 2357N

LONGITUDE 03249E

ELEVATION(FT) 00696

PARAMETER DESCRIPTION	JAN	FEB	MAR	APR	MAY	JUN	JUL	AUG	SEP	OCT	NOV	DEC	ANN	POR (YRS)	NO. OBS
ABS MAX TMP (F)	100	102	111	115	118	124	124	120	117	113	108	99	124	20	-528
MEAN MAX TMP (F)	74	78	87	96	103	107	106	106	103	98	87	77	94	46	-28
MEAN MIN TMP (F)	50	52	58	66	74	78	79	79	75	71	62	53	66	46	-28
ABS MIN TMP (F)	38	35	43	49	52	68	70	67	63	57	43	39	35	20	-528
MEAN NO DYS TMP = OR GTR 90(F)	1.1	3.5	17.1	24.0	30.9	30.0	31.0	31.0	30.0	30.5	13.1	3.6	245.8	11	3645
MEAN NO DYS TMP = OR LES 32(F)	0.0	0.0	0.0	0.0	0.0	0.0	0.0	0.0	0.0	0.0	0.0	0.0	0.0	20	-29
MEAN NO DYS TMP = OR LES 0(F)	0.0	0.0	0.0	0.0	0.0	0.0	0.0	0.0	0.0	0.0	0.0	0.0	0.0	20	-29
MEAN DEW PT TMP (F)	41	41	40	42	49	51	58	58	57	56	51	43	49	0	-50
MEAN REL HUM (PCT)	43	34	28	23	20	21	24	23	29	33	41	46	31	20	-32
MEAN PRESS ALT (FT)	550	594	640	708	749	779	831	826	749	673	623	573	690	0	-50
MEAN PRECIP (IN)	0.00	0.00	0.01	0.02	0.04	0.00	0.00	0.00	0.00	0.00	0.00	0.00	0.1	20	-32
MEAN SNOW FALL (IN)	0.0	0.0	0.0	0.0	0.0	0.0	0.0	0.0	0.0	0.0	0.0	0.0	0.0	20	-29
MEAN NO DYS PRCP = OR GTR 0.1 IN	0.0	0.0	0.1	0.1	0.1	0.0	0.0	0.0	0.0	0.0	0.0	0.0	0.3	20	-29
MEAN NO DYS SNFL = OR GTR 1.9 IN	0.0	0.0	0.0	0.0	0.0	0.0	0.0	0.0	0.0	0.0	0.0	0.0	0.0	20	-29
MEAN NO DYS W/OCUR VSBY LES 1/2 MI														0	0
MEAN NO DYS TSTMS														0	0
P FREQ WND SPD = OR GTR 17 KTS	2.2	4.4	8.8	9.6	7.8	9.0	5.4	4.6	5.0	2.0	2.3	2.1	3.3	10	-35
P FREQ WND SPD = OR GTR 28 KTS	0.0	0.0	0.3	0.3	0.4	0.3	0.1	0.1	0.0	0.0	0.1	0.0	0.2	10	-35
P FREQ LES 5000 FT A/O LES 3 MI														0	0
FOR 00-02 LST														0	0
03-05 LST														0	0
06-08 LST														0	0
09-11 LST														0	0
12-14 LST														0	0
15-17 LST														0	0
18-20 LST														0	0
21-23 LST														0	0
P FREQ LES 300 FT A/O LES 1 MI														0	0
FOR 00-02 LST														0	0
03-05 LST														0	0
06-08 LST														0	0
09-11 LST														0	0
12-14 LST														0	0
15-17 LST														0	0
18-20 LST														0	0
21-23 LST														0	0

ASWAN DAM, EGYPT (UAR)

MEAN NUMBER OF DAYS

PARAMETER DESCRIPTION		JAN	FEB	MAR	APR	MAY	JUN	JUL	AUG	SEP	OCT	NOV	DEC	ANN	POR (YRS)	NO. OBS
CIG = GTR 1000 FT AND VSBY = GTR 3 MI	02 LST														0	0
	08 LST														0	0
	14 LST														0	0
	20 LST														0	0
CIG = GTR 2000 FT AND VSBY = GTR 3 MI W/SFC WND LES 10 KTS	02 LST														0	0
	08 LST														0	0
	14 LST														0	0
	20 LST														0	0
SFC WND = GTR 17 KTS AND NO PRECIP.	02 LST														0	0
	08 LST	0.0	0.1	0.7	1.4	0.7	0.8	0.3	0.2	0.0	0.3	0.0	0.2	4.7	7	2364
	14 LST	0.3	0.3	3.0	2.0	2.4	2.5	0.0	2.3	0.8	1.3	0.3	1.3	16.5	4	1059
	20 LST														0	0
SFC WND 4-10 KTS AND TMP 33-89 DEG F AND NO PRECIP.	02 LST														0	0
	08 LST	6.0	4.4	9.4	7.9	8.6	5.2	4.0	3.5	6.2	10.0	4.6	3.7	73.5	7	2361
	14 LST	16.9	12.2	9.6	4.3	0.7	0.0	0.0	0.0	0.0	2.4	12.4	14.0	72.5	4	1058
	20 LST														0	0
SKY COVER LES 3/10 AND VSBY = GTR 3 MI	02 LST														0	0
	08 LST	27.0	22.6	27.0	25.0	26.5	29.5	31.0	28.0	29.0	29.0	26.6	24.0	325.2	2	544
	14 LST	24.9	24.1	25.9	25.5	25.8	29.5	31.0	28.0	27.4	28.0	24.4	23.0	317.1	2	520
	20 LST														0	0
CIG = GTR 2500 FT AND VSBY = GTR 3 MI	02 LST														0	0
	08 LST														0	0
	14 LST														0	0
	20 LST														0	0
CIG = GTR 6000 FT AND VSBY = GTR 3 MI	02 LST														0	0
	08 LST														0	0
	14 LST														0	0
	20 LST														0	0
CIG = GTR 10000 FT AND VSBY = GTR 3 MI	02 LST														0	0
	08 LST														0	0
	14 LST														0	0
	20 LST														0	0

SIWA, EGYPT (UAR)

STA NO. 62417 (IN AREA NUMBER 01)

LATITUDE 2912N

LONGITUDE 02529E

ELEVATION(FT) -0049

PARAMETER DESCRIPTION	JAN	FEB	MAR	APR	MAY	JUN	JUL	AUG	SEP	OCT	NOV	DEC	ANN	POR (YRS)	NO. OBS
ABS MAX TMP (F)	86	95	99	113	117	120	118	117	111	106	106	86	120	22	-528
MEAN MAX TMP (F)	67	71	77	86	94	100	101	100	95	90	80	70	86	30	-28
MEAN MIN TMP (F)	39	41	46	53	61	66	69	68	64	58	50	41	55	30	-28
ABS MIN TMP (F)	24	27	32	39	47	53	53	59	52	43	36	27	24	20	-528
MEAN NO DYS TMP = DR GTR 90(F)	0.0	0.4	3.3	10.3	21.4	29.5	31.0	31.0	27.5	19.3	1.6	0.0	175.3	11	3224
MEAN NO DYS TMP = DR LES 32(F)	2.9	0.6	0.0	0.0	0.0	0.0	0.0	0.0	0.0	0.0	0.0	1.7	3.2	11	3462
MEAN NO DYS TMP = DR LES 0(F)	0.0	0.0	0.0	0.0	0.0	0.0	0.0	0.0	0.0	0.0	0.0	0.0	0.0	11	3462
MEAN DEW PT TMP (F)	39	39	43	47	53	58	62	59	58	55	48	41	50	26	-29
MEAN REL HUM (PCT)	63	58	55	49	47	47	51	47	53	55	59	63	54	18	-28
MEAN PRESS ALT (FT)														0	0
MEAN PRECIP (IN)	0.04	0.04	0.04	0.04	0.08	0.00	0.00	0.00	0.00	0.00	0.04	0.12	0.4	31	-6
MEAN SNOW FALL (IN)			0.0	0.0	0.0	0.0	0.0	0.0	0.0	0.0	0.0			20	-29
MEAN NO DYS PRCP = DR GTR 0.1 IN	0.2	0.2	0.1	0.1	0.3	0.0	0.0	0.0	0.0	0.0	0.3	0.4	1.6	31	-29
MEAN NO DYS SNFL = DR GTR 1.5 IN	0.0	0.0	0.0	0.0	0.0	0.0	0.0	0.0	0.0	0.0	0.0	0.0	0.0	20	-29
MEAN NO DYS W/OCUR VSBY LES 1/2 MI														0	0
MEAN NO DYS TSTMS														0	0
P FREQ WND SPD = DR GTR 17 KTS														0	0
P FREQ WND SPD = DR GTR 20 KTS														0	0
P FREQ LES 3000 FT A/D LES 3 MI														0	0
P FREQ LES 1500 FT A/D LES 3 MI														0	0
FOR 00-02 LST														0	0
03-05 LST														0	0
06-08 LST														0	0
09-11 LST														0	0
12-14 LST	0.0	0.0	0.0	0.0	0.0	0.0	0.0	0.0	0.0	0.0	0.0	6.7	0.6	4	255
15-17 LST														0	0
18-20 LST														0	0
21-23 LST														0	0
P FREQ LES 300 FT A/D LES 1 MI														0	0
FOR 00-02 LST														0	0
03-05 LST														0	0
06-08 LST														0	0
09-11 LST														0	0
12-14 LST	0.0	0.0	0.0	0.0	0.0	0.0	0.0	0.0	0.0	0.0	0.0	0.0	0.0	4	255
15-17 LST														0	0
18-20 LST														0	0
21-23 LST														0	0

SIWA, EGYPT (UAR)
MEAN NUMBER OF DAYS

PARAMETER DESCRIPTION		JAN	FEB	MAR	APR	MAY	JUN	JUL	AUG	SEP	OCT	NOV	DEC	ANN	PDR (YRS)	NO. OBS
CIG = GTR 1000 FT AND VSBY = GTR 3 MI	02 LST														0	0
	08 LST														0	0
	14 LST	31.0	28.6	31.0	30.0	29.9	30.0	31.0	31.0	30.0	31.0	30.0	28.9	360.4	4	255
	20 LST														0	0
CIG =GTR 2000 FT AND VSBY =GTR 3 MI W/SFC WND LES 10 KTS	02 LST														0	0
	08 LST														0	0
	14 LST	23.3	15.5	20.6	19.7	20.6	23.6	17.2	26.6	22.8	25.8	22.8	22.1	260.6	4	246
	20 LST														0	0
SFC WND = GTR 17 KTS AND NO PRECIP.	02 LST														0	0
	08 LST	0.1	0.0	0.7	0.1	0.1	0.0	0.0	0.3	0.2	0.0	0.0	0.2	1.7	7	2343
	14 LST	0.7	0.5	1.1	0.8	1.1	0.3	0.3	0.2	0.3	0.0	0.2	1.2	6.7	8	1283
	20 LST														0	0
SFC WND 4-10 KTS AND TMP 33-89 DEG F AND NO PRECIP.	02 LST														0	0
	08 LST	1.9	2.4	4.0	6.5	4.0	3.2	1.7	2.2	0.3	0.3	1.0	1.2	29.1	7	2309
	14 LST	9.5	11.2	11.2	9.9	3.7	1.2	0.3	0.2	2.9	8.0	8.6	6.2	72.9	8	1267
	20 LST														0	0
SKY COVER LES 3/10 AND VSBY = GTR 3 MI	02 LST														0	0
	08 LST	25.9	18.2	23.9	25.0	21.2	25.9	30.0	31.0	29.0	27.0	28.8	25.8	311.7	2	534
	14 LST	22.4	13.1	20.5	23.4	19.2	26.1	31.0	31.0	28.0	26.1	23.1	23.3	287.2	6	746
	20 LST														0	0
CIG = GTR 2500 FT AND VSBY = GTR 3 MI	02 LST														0	0
	08 LST														0	0
	14 LST	29.0	26.6	29.6	30.0	29.9	30.0	31.0	31.0	30.0	31.0	28.8	26.8	353.7	4	255
	20 LST														0	0
CIG = GTR 6000 FT AND VSBY = GTR 3 MI	02 LST														0	0
	08 LST														0	0
	14 LST	25.2	22.4	23.9	29.0	29.9	30.0	31.0	31.0	30.0	31.0	28.8	26.8	339.0	4	255
	20 LST														0	0
CIG = GTR 10000 FT AND VSBY = GTR 3 MI	02 LST														0	0
	08 LST														0	0
	14 LST	25.2	22.4	23.9	29.0	29.9	30.0	31.0	31.0	30.0	31.0	28.8	26.8	339.0	4	255
	20 LST														0	0

BAHARIA, EGYPT (UAR)

STA NO. 62420 (IN AREA NUMBER 01)

LATITUDE 2820N

LONGITUDE 02894E

ELEVATION(FT) 00420

PARAMETER DESCRIPTION	JAN	FEB	MAR	APR	MAY	JUN	JUL	AUG	SEP	OCT	NOV	DEC	ANN	POR (YRS)	NO. OBS
ABS MAX TMP (F)	90	97	101	111	117	120	111	111	109	105	104	91	120	15	-528
MEAN MAX TMP (F)	67	71	78	87	94	97	98	97	93	87	79	70	85	15	-28
MEAN MIN TMP (F)	40	43	48	54	63	66	68	69	65	60	53	43	56	15	-28
ABS MIN TMP (F)	26	27	35	42	48	55	55	55	55	47	38	27	26	15	-528
MEAN NO DYS TMP = DR GTR 90(F)	0.1	0.6	5.0	10.3	21.8	28.1	30.7	30.6	22.8	12.1	3.8	0.1	166.0	9	2864
MEAN NO DYS TMP = DR LES 32(F)	0.5	0.9	0.0	0.0	0.0	0.0	0.0	0.0	0.0	0.0	0.0	0.9	2.3	9	2802
MEAN NO DYS TMP = DR LES 0(F)	0.0	0.0	0.0	0.0	0.0	0.0	0.0	0.0	0.0	0.0	0.0	0.0	0.0	9	2802
MEAN DEW PT TMP (F)	35	35	38	-41	47	52	56	59	58	53	47	38	47	13	-29
MEAN REL HUM (PCT)	54	48	44	39	37	41	45	49	53	54	55	54	48	9	-28
MEAN PRESS ALT (FT)														0	0
MEAN PRECIP (IN)	0.00	0.08	0.00	0.00	0.00	0.00	0.00	0.00	0.00	0.00	0.04	0.08	0.2	15	-6
MEAN SNOW FALL (IN)			0.0	0.0	0.0	0.0	0.0	0.0	0.0	0.0	0.0	0.0		15	-29
MEAN NO DYS PRCP = DR GTR 0.1 IN	0.0	0.3	0.0	0.0	0.0	0.0	0.0	0.0	0.0	0.0	0.3	0.3	0.9	15	-29
MEAN NO DYS SNFL = DR GTR 1.5 IN	0.0	0.0	0.0	0.0	0.0	0.0	0.0	0.0	0.0	0.0	0.0	0.0	0.0	15	-29
MEAN NO DYS W/OCUR VSBY LES 1/2 MI														0	0
MEAN NO DYS TSTMS														0	0
P FREQ WND SPD = DR GTR 17 KTS														0	0
P FREQ WND SPD = DR GTR 28 KTS														0	0
P FREQ LES 3000 FT A/D LES 5 MI														0	0
P FREQ LES 1500 FT A/D LES 3 MI														0	0
FOR 00-02 LST														0	0
03-09 LST														0	0
06-08 LST														0	0
09-11 LST														0	0
12-14 LST	0.0	0.0	0.0	0.0	0.0	0.0	0.0	0.0	0.0	0.0	0.0	0.0	0.0	4	187
15-17 LST														0	0
18-20 LST														0	0
21-23 LST														0	0
P FREQ LES 300 FT A/D LES 1 MI														0	0
FOR 00-02 LST														0	0
03-09 LST														0	0
06-08 LST														0	0
09-11 LST														0	0
12-14 LST	0.0	0.0	0.0	0.0	0.0	0.0	0.0	0.0	0.0	0.0	0.0	0.0	0.0	4	187
15-17 LST														0	0
18-20 LST														0	0
21-23 LST														0	0

BAHARIA, EGYPT (UAR)

MEAN NUMBER OF DAYS

PARAMETER DESCRIPTION		JAN	FEB	MAR	APR	MAY	JUN	JUL	AUG	SEP	OCT	NOV	DEC	ANN	POR (YRS)	NO. OBS
CIG = GTR 1000 FT AND VSBY = GTR 3 MI	02 LST														0	0
	08 LST														0	0
	14 LST	31.0	28.0	31.0	28.4	31.0	30.0	31.0	31.0	30.0	31.0	30.0	31.0	363.4	4	187
	20 LST														0	0
CIG =GTR 2000 FT AND VSBY =GTR 3 MI W/SFC WND LES 10 KTS	02 LST														0	0
	08 LST														0	0
	14 LST	29.2	26.0	29.9	30.0	31.0	30.0	31.0	26.6	28.5	31.0	30.0	28.4	351.6	4	177
	20 LST														0	0
SFC WND = GTR 17 KTS AND NO PRECIP.	02 LST														0	0
	08 LST	0.0	0.0	0.2	0.0	0.0	0.0	0.0	0.0	0.0	0.0	0.0	0.0	0.2	9	1622
	14 LST	4.9	1.1	0.8	1.7	0.9	1.4	0.0	1.9	0.9	0.0	0.3	0.6	14.5	8	1213
	20 LST														0	0
SFC WND 4-10 KTS AND TMP 33-89 DEG F AND NO PRECIP.	02 LST														0	0
	08 LST	4.4	4.8	4.6	6.2	6.4	6.7	7.3	6.9	7.6	4.2	3.4	4.4	66.9	9	1612
	14 LST	7.0	8.8	9.5	6.4	6.5	0.7	0.0	0.0	2.3	9.8	13.7	9.9	74.6	8	1197
	20 LST														0	0
SKY COVER LES 3/10 AND VSBY = GTR 3 MI	02 LST														0	0
	08 LST	26.5	20.1	24.5	25.9	25.0	28.1	30.0	31.0	29.0	30.0	24.2	23.0	317.3	2	529
	14 LST	19.0	15.2	21.6	20.4	21.9	28.1	30.2	31.0	30.0	28.9	21.5	17.6	285.4	6	685
	20 LST														0	0
CIG = GTR 2500 FT AND VSBY = GTR 3 MI	02 LST														0	0
	08 LST														0	0
	14 LST	31.0	28.0	31.0	28.4	31.0	30.0	31.0	31.0	30.0	31.0	30.0	31.0	363.4	4	187
	20 LST														0	0
CIG = GTR 6000 FT AND VSBY = GTR 3 MI	02 LST														0	0
	08 LST														0	0
	14 LST	31.0	28.0	31.0	28.4	31.0	30.0	31.0	31.0	30.0	31.0	30.0	31.0	363.4	4	187
	20 LST														0	0
CIG = GTR 10000 FT AND VSBY = GTR 3 MI	02 LST														0	0
	08 LST														0	0
	14 LST	31.0	28.0	31.0	28.4	31.0	30.0	31.0	31.0	30.0	31.0	30.0	31.0	363.4	4	187
	20 LST														0	0

DAKHLA, EGYPT (UAR)

STA NO. 62432 (IN AREA NUMBER 01)

LATITUDE 2529N

LONGITUDE 02900E

ELEVATION(FT) 00400

PARAMETER DESCRIPTION	JAN	FEB	MAR	APR	MAY	JUN	JUL	AUG	SEP	OCT	NOV	DEC	ANN	PDR (YRS)	NO. OBS
ABS MAX TMP (F)	96	98	103	117	117	121	120	115	110	112	108	93	121	15	-528
MEAN MAX TMP (F)	71	75	83	92	100	103	103	102	97	92	83 ⁸⁵	73	90	26	-28
MEAN MIN TMP (F)	41	43	50	58	67	72	74	73	69	63	54	44	59	26	-28
ABS MIN TMP (F)	30	25	32	39	45	59	63	63	58	50	36	29	25	15	-528
MEAN NO DYS TMP = OR GTR 90(F)	0.2	1.1	8.4	15.9	28.0	29.6	31.0	21.0	28.4	22.2	7.2	1.0	204.0	9	2888
MEAN NO DYS TMP = OR LES 32(F)	1.5	1.2	0.0	0.0	0.0	0.0	0.0	0.0	0.0	0.0	0.0	0.5	3.2	9	2874
MEAN NO DYS TMP = OR LES 0(F)	0.0	0.0	0.0	0.0	0.0	0.0	0.0	0.0	0.0	0.0	0.0	0.0	0.0	9	2874
MEAN DEW PT TMP (F)	34	33	35	37	41	46	46	46	47	49	45	38	41	24	-29
MEAN REL HUM (PCT)	48	43	36	29	26	28	27	28	33	42	48	52	37	20	-32
MEAN PRESS ALT (FT)														0	0
MEAN PRECIP (IN)	0.00	0.04	0.00	0.00	0.01	0.00	0.00	0.00	0.00	0.00	0.00	0.00	0.0	20	-32
MEAN SNOW FALL (IN)	0.0		0.0	0.0	0.0	0.0	0.0	0.0	0.0	0.0	0.0	0.0		15	-29
MEAN NO DYS PRCP = OR GTR 0.1 IN	0.0	0.2	0.0	0.0	0.1	0.0	0.0	0.0	0.0	0.0	0.0	0.0	0.3	20	-29
MEAN NO DYS SNFL = OR GTR 1.9 IN	0.0	0.0	0.0	0.0	0.0	0.0	0.0	0.0	0.0	0.0	0.0	0.0	0.0	15	-29
MEAN NO DYS W/DCUR VSBY LES 1/2 MI														0	0
MEAN NO DYS TSTMS														0	0
P FREQ WND SPD = OR GTR 17 KTS														0	0
P FREQ WND SPD = OR GTR 28 KTS														0	0
P FREQ LES 3000 FT A/D LES 3 MI														0	0
P FREQ LES 1500 FT A/D LES 3 MI														0	0
FOR 00-02 LST														0	0
03-05 LST														0	0
06-08 LST														0	0
09-11 LST														0	0
12-14 LST	0.0	0.0	0.0	0.0	0.0	0.0	0.0	0.0	0.0	0.0	0.0	0.0	0.0	4	381
15-17 LST														0	0
18-20 LST														0	0
21-23 LST														0	0
P FREQ LES 300 FT A/D LES 1 MI														0	0
FOR 00-02 LST														0	0
03-05 LST														0	0
06-08 LST														0	0
09-11 LST														0	0
12-14 LST	0.0	0.0	0.0	0.0	0.0	0.0	0.0	0.0	0.0	0.0	0.0	0.0	0.0	4	381
15-17 LST														0	0
18-20 LST														0	0
21-23 LST														0	0

DAKHLA, EGYPT (UAR)
MEAN NUMBER OF DAYS

PARAMETER DESCRIPTION		JAN	FEB	MAR	APR	MAY	JUN	JUL	AUG	SEP	OCT	NOV	DEC	ANN	POR (YRS)	NO. OBS
CIG = GTR 1000 FT AND VSBY = GTR 3 MI	02 LST														0	0
	08 LST														0	0
	14 LST	29.8	28.0	29.2	28.1	31.0	29.1	31.0	30.0	29.0	29.4	30.0	29.9	354.5	4	381
	20 LST														0	0
	02 LST														0	0
CIG = GTR 2000 FT AND VSBY = GTR 3 MI W/SFC WND LES 10 KTS	02 LST														0	0
	08 LST														0	0
	14 LST	21.1	16.5	17.8	16.4	24.8	13.1	21.2	15.0	15.0	19.3	19.3	23.5	229.0	4	372
	20 LST														0	0
	02 LST														0	0
SFC WND = GTR 17 KTS AND NO PRECIP.	02 LST														0	0
	08 LST	0.0	0.2	1.2	1.8	0.4	0.2	0.0	0.2	0.0	0.0	0.0	0.2	4.2	6	1620
	14 LST	2.5	2.2	3.5	4.3	2.8	3.3	3.3	3.5	4.3	1.9	1.9	0.5	34.0	8	1410
	20 LST														0	0
	02 LST														0	0
SFC WND 4-10 KTS AND TMP 33-89 DEG F AND NO PRECIP.	02 LST														0	0
	08 LST	6.2	6.4	7.7	9.0	8.1	8.2	12.6	16.6	15.9	12.6	8.2	6.7	118.2	6	1611
	14 LST	12.6	8.8	8.6	7.0	4.3	0.5	0.5	0.0	1.6	9.4	15.7	9.4	78.4	8	1393
	20 LST														0	0
	02 LST														0	0
SKY COVER LES 3/10 AND VSBY = GTR 3 MI	02 LST														0	0
	08 LST	14.0	17.5	18.0	20.5	18.1	27.4	31.0	30.0	30.0	30.0	26.5	21.0	284.0	2	527
	14 LST	19.6	19.3	22.2	23.1	22.4	27.4	30.5	28.5	28.9	29.6	25.7	20.3	297.5	6	886
	20 LST														0	0
	02 LST														0	0
CIG = GTR 2500 FT AND VSBY = GTR 3 MI	02 LST														0	0
	08 LST														0	0
	14 LST	29.8	28.0	29.2	28.1	31.0	29.1	31.0	30.0	29.0	29.4	30.0	29.9	354.5	4	381
	20 LST														0	0
	02 LST														0	0
CIG = GTR 6000 FT AND VSBY = GTR 3 MI	02 LST														0	0
	08 LST														0	0
	14 LST	29.8	28.0	29.2	28.1	31.0	29.1	31.0	30.0	29.0	29.4	30.0	29.9	354.5	4	381
	20 LST														0	0
	02 LST														0	0
CIG = GTR 10000 FT AND VSBY = GTR 3 MI	02 LST														0	0
	08 LST														0	0
	14 LST	29.8	28.0	29.2	28.1	31.0	29.1	31.0	30.0	29.0	29.4	30.0	29.9	354.5	4	381
	20 LST														0	0
	02 LST														0	0

EL MAKHL, EGYPT (UAR)

STA NO. 62433/ (IN AREA NUMBER 01)

LATITUDE 2954N

LONGITUDE 03345E

ELEVATION(FT) 01380

PARAMETER DESCRIPTION	JAN	FEB	MAR	APR	MAY	JUN	JUL	AUG	SEP	OCT	NOV	DEC	ANN	PDR (YRS)	NO. OBS
ABS MAX TMP (F)	86	90	92	100	108	107	108	105	105	98	88	82	108	7	-15
MEAN MAX TMP (F)	62	66	73	81	90	92	94	95	90	85	75	65	81	7	-15
MEAN MIN TMP (F)	33	35	40	47	53	56	59	61	58	54	42	34	48	7	-15
ABS MIN TMP (F)	20	20	22	33	37	46	50	53	45	40	23	18	18	7	-15
MEAN NO DYS TMP = OR GTR 90(F)	0.0	0.0		4.6	15.9	17.9	21.1	22.4	15.3	9.4	0.0	0.0		7	-29
MEAN NO DYS TMP = OR LES 32(F)				0.0	0.0	0.0	0.0	0.0	0.0	0.0				7	-29
MEAN NO DYS TMP = OR LES 0(F)	0.0	0.0	0.0	0.0	0.0	0.0	0.0	0.0	0.0	0.0	0.0	0.0	0.0	7	-29
MEAN DEW PT TMP (F)														0	0
MEAN REL HUM (PCT)														0	0
MEAN PRESS ALT (FT)	1265	1301	1353	1414	1451	1519	1595	1584	1481	1372	1312	1271	1410	0	-50
MEAN PRECIP (IN)	0.28	0.28	0.16	0.16	0.04	0.00	0.00	0.00	0.00	0.00	0.00	0.12	1.0	7	-6
MEAN SNOW FALL (IN)				0.0	0.0	0.0	0.0	0.0	0.0	0.0				7	-29
MEAN NO DYS PRCP = OR GTR 0.1 IN	0.7	0.7	0.5	0.5	0.1	0.0	0.0	0.0	0.0	0.0	0.0	0.4	2.9	7	-29
MEAN NO DYS SNFL = OR GTR 1.5 IN				0.0	0.0	0.0	0.0	0.0	0.0	0.0	0.0	0.0		7	-29
MEAN NO DYS W/OCUR VSBY LES 1/2 MI														0	0
MEAN NO DYS TSTMS														0	0
P FREQ WND SPD = OR GTR 17 KTS														0	0
P FREQ WND SPD = OR GTR 28 KTS														0	0
P FREQ LES 5000 FT A/D LES 5 MI														0	0
P FREQ LES 1500 FT A/D LES 3 MI														0	0
FOR 00-02 LST														0	0
03-05 LST														0	0
06-08 LST														0	0
09-11 LST														0	0
12-14 LST														0	0
15-17 LST														0	0
18-20 LST														0	0
21-23 LST														0	0
P FREQ LES 300 FT A/D LES 1 MI														0	0
FOR 00-02 LST														0	0
03-05 LST														0	0
06-08 LST														0	0
09-11 LST														0	0
12-14 LST														0	0
15-17 LST														0	0
18-20 LST														0	0
21-23 LST														0	0

EL NAKHL, EGYPT (UAR)

MEAN NUMBER OF DAYS

PARAMETER DESCRIPTION		JAN	FEB	MAR	APR	MAY	JUN	JUL	AUG	SEP	OCT	NOV	DEC	ANN	POR (YRS)	NO. OBS
CIG = GTR 1000 FT AND VSBY = GTR 3 MI	02 LST														0	0
	08 LST														0	0
	14 LST														0	0
	20 LST														0	0
CIG =GTR 2000 FT AND VSBY =GTR 3 MI W/SFC WND LES 10 KTS	02 LST														0	0
	08 LST														0	0
	14 LST														0	0
	20 LST														0	0
SFC WND = GTR 17 KTS AND NO PRECIP.	02 LST														0	0
	08 LST														0	0
	14 LST														0	0
	20 LST														0	0
SFC WND 4-10 KTS AND TMP 33-89 DEG F AND NO PRECIP.	02 LST														0	0
	08 LST														0	0
	14 LST														0	0
	20 LST														0	0
SKY COVER LES 3/10 AND VSBY = GTR 3 MI	02 LST														0	0
	08 LST														0	0
	14 LST														0	0
	20 LST														0	0
CIG = GTR 2500 FT AND VSBY = GTR 3 MI	02 LST														0	0
	08 LST														0	0
	14 LST														0	0
	20 LST														0	0
CIG = GTR 6000 FT AND VSBY = GTR 3 MI	02 LST														0	0
	08 LST														0	0
	14 LST														0	0
	20 LST														0	0
CIG = GTR 10000 FT AND VSBY = GTR 3 MI	02 LST														0	0
	08 LST														0	0
	14 LST														0	0
	20 LST														0	0

FAYID, EGYPT (UAR)

STA NO. 62444/ (IN AREA NUMBER 01)

LATITUDE 3020N LONGITUDE 03216E ELEVATION(FT) 00070

PARAMETER DESCRIPTION	JAN	FEB	MAR	APR	MAY	JUN	JUL	AUG	SEP	OCT	NOV	DEC	ANN	POR (YRS)	NO. OBS
ABS MAX TMP (F)	79	86	99	108	111	108	108	106	104	102	93	81	111	11	-62361
MEAN MAX TMP (F)	68	70	75	83	90	95	97	97	92	88	79	71	84	11	-62361
MEAN MIN TMP (F)	49	51	54	59	65	70	73	74	71	67	60	52	62	11	-62361
ABS MIN TMP (F)	39	41	45	48	55	61	68	68	61	57	46	39	39	11	-62361
MEAN NO DYS TMP = OR GTR 90(F)	0.0	0.0	1.0	5.5	16.5	27.3	30.7	31.0	25.3	14.0	2.1	0.0	193.4	11	-62361
MEAN NO DYS TMP = OR LES 32(F)	0.0	0.0	0.0	0.0	0.0	0.0	0.0	0.0	0.0	0.0	0.0	0.0	0.0	11	-29
MEAN NO DYS TMP = OR LES 0(F)	0.0	0.0	0.0	0.0	0.0	0.0	0.0	0.0	0.0	0.0	0.0	0.0	0.0	11	-29
MEAN DEW PT TMP (F)	49	42	42	34	27	33	40	42	46	47	55	55	43	0	-50
MEAN REL HUM (PCT)	73	55	49	30	19	20	24	26	33	39	64	81	43	7	-29
MEAN PRESS ALT (FT)	-47	-19	24	80	108	147	221	198	110	27	-20	-44	65	0	-50
MEAN PRECIP (IN)	0.14	0.12	0.08	0.12	0.00	0.01	0.60	0.00	0.00	0.09	0.15	0.05	0.7	11	-62361
MEAN SNOW FALL (IN)	0.0	0.0	0.0	0.0	0.0	0.0	0.0	0.0	0.0	0.0	0.0	0.0	0.0	11	-29
MEAN NO DYS PRCP = OR GTR 0.1 IN	0.4	0.4	0.3	0.4	0.0	0.1	0.0	0.0	0.0	0.3	0.5	0.3	2.7	11	-29
MEAN NO DYS SNFL = OR GTR 1.5 IN	0.0	0.0	0.0	0.0	0.0	0.0	0.0	0.0	0.0	0.0	0.0	0.0	0.0	11	-29
MEAN NO DYS W/OCUR VSBY LES 1/2 MI														0	0
MEAN NO DYS TSTMS														0	0
P FREQ WND SPD = OR GTR 17 KTS														0	0
P FREQ WND SPD = OR GTR 20 KTS														0	0
P FREQ LES 5000 FT A/D LES 5 MI														0	0
P FREQ LES 1500 FT A/D LES 3 MI														0	0
FOR 00-02 LST														0	0
03-05 LST														0	0
06-08 LST														0	0
09-11 LST														0	0
12-14 LST	0.0	2.0	2.6	1.1	0.0	0.0	0.0	1.1	0.0	0.0	0.0	1.1	0.7	4	988
15-17 LST														0	0
18-20 LST														0	0
21-23 LST														0	0
P FREQ LES 300 FT A/D LES 1 MI														0	0
FOR 00-02 LST														0	0
03-05 LST														0	0
06-08 LST														0	0
09-11 LST														0	0
12-14 LST	0.0	0.0	2.6	1.1	0.0	0.0	0.0	1.1	0.0	0.0	0.0	0.0	0.4	4	988
15-17 LST														0	0
18-20 LST														0	0
21-23 LST														0	0

FAYID, EGYPT (UAR)

MEAN NUMBER OF DAYS

PARAMETER DESCRIPTION		JAN	FEB	MAR	APR	MAY	JUN	JUL	AUG	SEP	OCT	NOV	DEC	ANN	POR (YRS)	NO. OBS
CIG = GTR 1000 FT AND VSBY = GTR 3 MI	02 LST														0	0
	08 LST														0	0
	14 LST	31.0	26.9	30.2	29.3	30.7	29.6	31.0	30.6	29.6	31.0	30.0	30.6	300.5	4	988
	20 LST														0	0
CIG =GTR 2000 FT AND VSBY =GTR 3 MI W/SFC WND LES 10 KTS	02 LST														0	0
	08 LST														0	0
	14 LST	16.2	14.8	16.1	14.8	15.8	13.4	16.8	18.7	14.6	14.0	19.3	18.3	192.8	4	968
	20 LST														0	0
SFC WND = GTR 17 KTS AND NO PRECIP.	02 LST														0	0
	08 LST														0	0
	14 LST	2.9	4.5	6.0	4.2	3.8	1.1	0.8	0.3	1.7	1.7	2.0	3.8	32.8	4	974
	20 LST														0	0
SFC WND 4-10 KTS AND TMP 33-89 DEG F AND NO PRECIP.	02 LST														0	0
	08 LST														0	0
	14 LST	14.3	12.3	13.0	12.3	9.7	9.5	1.3	0.3	7.7	15.8	18.7	13.9	124.8	4	960
	20 LST														0	0
SKY COVER LES 3/10 AND VSBY = GTR 3 MI	02 LST														0	0
	08 LST														0	0
	14 LST	10.9	11.8	10.0	20.0	17.4	27.9	30.1	30.3	24.6	17.1	17.0	10.1	227.2	4	991
	20 LST														0	0
CIG = GTR 2500 FT AND VSBY = GTR 3 MI	02 LST														0	0
	08 LST														0	0
	14 LST	30.5	25.8	29.8	29.3	30.7	29.6	31.0	30.6	29.3	31.0	29.7	30.3	337.6	4	988
	20 LST														0	0
CIG = GTR 6000 FT AND VSBY = GTR 3 MI	02 LST														0	0
	08 LST														0	0
	14 LST	27.7	21.4	22.4	26.9	30.0	29.3	31.0	30.6	28.6	28.0	27.4	26.0	329.3	4	988
	20 LST														0	0
CIG = GTR 10000 FT AND VSBY = GTR 3 MI	02 LST														0	0
	08 LST														0	0
	14 LST	27.7	21.4	22.4	26.9	30.0	29.3	31.0	30.6	28.6	28.0	27.4	26.0	329.3	4	988
	20 LST														0	0

AREA NO. 01

EGYPT	DESERT BOUNDARIES	LATITUDE 2700N					LONGITUDE 02800E							
		3103N 02940E	2625N 03050E	2625N 03050E	2400N 03245E	2400N 03245E	2615N 03240E	2835N 03100E	2835N 03100E	3110N 03240E	3005N 03420E	2900N 03200E		
PARAMETER DESCRIPTION		JAN	FEB	MAR	APR	MAY	JUN	JUL	AUG	SEP	OCT	NOV	DEC	ANN
MEAN MAX TMP (F)		66	69	75	82	88	92	93	94	90	86	78	70	82
MEAN MIN TMP (F)		44	46	50	56	63	68	70	71	68	63	55	47	58
LARGEST MEAN PRECIP(IN)		2.10	1.70	1.50	1.00	0.60	0.20	0.01	0.40	0.40	3.00	1.60	3.90	16.4
SMALLEST MEAN PRECIP(IN)		0.00	0.00	0.00	0.00	0.00	0.00	0.00	0.00	0.00	0.00	0.00	0.00	0.0
		MEAN NUMBER OF DAYS												
CIG = GTR 1000 FT AND VSBY = GTR 3 MI	02 LST	31.0	28.0	31.0	30.0	28.0	30.0	31.0	31.0	30.0	31.0	30.0	31.0	362.0
	08 LST	31.0	28.0	30.0	28.0	26.0	29.0	31.0	29.0	30.0	31.0	30.0	31.0	354.0
	14 LST	30.6	27.5	30.2	29.3	30.6	29.8	31.0	30.8	29.8	30.7	30.0	30.2	360.5
	20 LST	30.0	28.0	31.0	30.0	31.0	30.0	31.0	31.0	30.0	31.0	30.0	31.0	364.0
CIG =GTR 2000 FT AND VSBY =GTR 3 MI W/SFC WND LES 10 KTS	02 LST	20.0	21.0	21.0	22.0	25.0	27.0	29.0	29.0	28.0	26.0	24.0	18.6	290.6
	08 LST	16.0	18.0	15.0	21.0	23.0	29.0	29.0	25.0	27.0	27.0	21.0	17.1	264.1
	14 LST	21.9	18.0	17.6	20.1	22.2	19.1	18.7	19.5	19.2	22.5	22.7	22.6	244.1
	20 LST	24.0	13.0	19.0	13.0	19.0	7.0	6.0	5.0	14.0	19.0	20.0	22.4	177.4
SFC WND = GTR 17 KTS AND NO PRECIP.	02 LST	2.0	1.0	0.0	1.0	0.0	0.0	0.0	0.0	0.0	1.0	1.0	1.1	7.1
	08 LST	1.1	1.0	1.5	1.8	0.9	1.0	1.4	0.9	0.5	0.4	0.7	1.0	12.2
	14 LST	3.9	3.3	4.8	4.1	3.3	2.9	3.9	4.2	3.3	2.5	2.2	3.3	41.7
	20 LST	2.0	2.0	3.0	0.0	0.0	0.0	1.0	1.0	0.0	0.0	0.0	2.1	11.1
SFC WND 4-10 KTS AND TMP 33-89 DEG F AND NO PRECIP.	02 LST	16.0	18.0	15.0	12.0	14.0	25.0	19.0	24.0	12.0	20.0	20.0	12.2	207.2
	08 LST	8.2	7.7	8.9	8.8	9.3	8.3	8.8	9.7	9.9	9.1	7.2	7.1	103.0
	14 LST	12.2	11.5	11.6	9.7	8.5	6.2	4.4	4.7	7.2	11.6	14.5	11.1	113.2
	20 LST	16.0	13.0	18.0	19.0	25.0	9.0	14.0	13.0	23.0	19.0	21.0	21.4	211.4
SKY COVER LES 3/10 AND VSBY = GTR 3 MI	02 LST													
	08 LST	19.7	15.7	19.6	21.2	19.5	24.2	27.9	26.9	27.1	25.9	22.1	19.9	269.7
	14 LST	16.3	14.1	17.2	20.7	18.9	26.2	30.4	29.4	27.2	23.0	19.4	16.1	258.9
	20 LST													
CIG = GTR 2500 FT AND VSBY = GTR 3 MI	02 LST	31.0	27.0	31.0	29.0	26.0	30.0	31.0	30.0	30.0	31.0	29.0	31.0	356.0
	08 LST	31.0	28.0	28.0	29.0	22.0	28.0	30.0	26.0	28.0	30.0	28.0	29.9	333.9
	14 LST	28.8	27.0	28.6	29.1	30.5	29.6	31.0	30.7	29.5	30.4	29.1	28.7	353.0
	20 LST	30.0	27.0	29.0	30.0	31.0	30.0	31.0	30.0	28.0	30.0	29.0	29.9	354.9
CIG = GTR 6000 FT AND VSBY = GTR 3 MI	02 LST	27.0	24.0	22.0	29.0	26.0	30.0	31.0	30.0	30.0	30.0	28.0	26.8	333.8
	08 LST	30.0	19.0	17.0	24.0	21.0	28.0	30.0	26.0	27.0	22.0	27.0	26.7	297.7
	14 LST	26.0	24.6	24.9	27.4	30.1	29.5	31.0	30.6	29.2	29.6	28.4	26.5	337.8
	20 LST	26.0	14.0	26.0	30.0	31.0	30.0	31.0	30.0	26.0	27.0	27.0	22.4	320.4
CIG = GTR 10000 FT AND VSBY = GTR 3 MI	02 LST	24.0	20.0	21.0	29.0	24.0	30.0	31.0	30.0	30.0	29.0	28.0	25.8	321.8
	08 LST	27.0	19.0	15.0	23.0	18.0	28.0	30.0	26.0	27.0	22.0	25.0	24.6	284.6
	14 LST	25.8	24.3	24.9	27.4	29.9	29.5	31.0	30.6	29.2	29.6	28.4	26.5	337.1
	20 LST	25.0	13.0	24.0	30.0	26.0	30.0	31.0	30.0	26.0	27.0	26.0	20.3	308.3

BEKHEILA, EGYPT (UAR)

STA NO. 62312/ (IN AREA NUMBER 02)

LATITUDE 3107N

LONGITUDE 02940E

ELEVATION(FT) 00005

PARAMETER DESCRIPTION	JAN	FEB	MAR	APR	MAY	JUN	JUL	AUG	SEP	OCT	NOV	DEC	ANN	PDR (YRS)	NO. OBS
ABS MAX TMP (F)	77	75	97	102	109	106	86	91	104	90	91	86	109	4	1011
MEAN MAX TMP (F)	65	66	69	72	78	79	82	83	83	80	75	69	75	4	1011
MEAN MIN TMP (F)	49	51	54	59	64	69	74	76	74	69	61	53	63	4	1013
ABS MIN TMP (F)	41	45	46	50	52	59	64	68	66	59	52	43	41	4	1013
MEAN NO DYS TMP = OR GTR 90(F)	0.0	0.0	1.1	2.6	4.4	2.2	0.0	0.3	1.7	0.7	0.3	0.0	13.3	4	1011
MEAN NO DYS TMP = OR LES 32(F)														0	0
MEAN NO DYS TMP = OR LES 0(F)														0	0
MEAN DEW PT TMP (F)	48	48	50	54	61	65	69	70	68	64	58	52	59	0	-50
MEAN REL HUM (PCT)	74	71	69	70	73	76	76	75	73	73	73	75	73	3	-29
MEAN PRESS ALT (FT)	-115	-85	-53	-1	22	45	105	81	-1	-61	-95	-110	-21	0	-50
MEAN PRECIP (IN)	2.05	0.29	0.35	0.17	0.01	0.00	0.00	0.00	0.00	0.16	0.67	0.68	4.4	4	1003
MEAN SNOW FALL (IN)	0.0	0.0	0.0	0.0	0.0	0.0	0.0	0.0	0.0	0.0	0.0	0.0	0.0	4	-29
MEAN NO DYS PRCP = OR GTR 0.1 IN	4.7	1.3	1.5	0.7	0.0	0.0	0.0	0.0	0.0	0.3	2.4	2.0	12.9	4	1003
MEAN NO DYS SNFL = OR GTR 1.5 IN	0.0	0.0	0.0	0.0	0.0	0.0	0.0	0.0	0.0	0.0	0.0	0.0	0.0	4	-29
MEAN NO DYS W/OCUR VSBY LES 1/2 MI														0	0
MEAN NO DYS TSTMS														0	0
P FREQ WND SPD = OR GTR 17 KTS														0	0
P FREQ WND SPD = OR GTR 28 KTS														0	0
P FREQ LES 3000 FT A/O LES 3 MI														0	0
P FREQ LES 1500 FT A/O LES 3 MI														0	0
FOR 00-02 LST														0	0
03-05 LST														0	0
06-08 LST														0	0
09-11 LST														0	0
12-14 LST														0	0
15-17 LST														0	0
18-20 LST														0	0
21-23 LST														0	0
P FREQ LES 300 FT A/O LES 1 MI														0	0
FOR 00-02 LST														0	0
03-05 LST														0	0
06-08 LST														0	0
09-11 LST														0	0
12-14 LST														0	0
15-17 LST														0	0
18-20 LST														0	0
21-23 LST														0	0

DEKHEILA, EGYPT (UAR)
MEAN NUMBER OF DAYS

PARAMETER DESCRIPTION		JAN	FEB	MAR	APR	MAY	JUN	JUL	AUG	SEP	OCT	NOV	DEC	ANN	POR (YRS)	NO. OBS
CIG = GTR 1000 FT AND VSBY = GTR 3 MI	02 LST														0	0
	08 LST														0	0
	14 LST														0	0
	20 LST														0	0
CIG =GTR 2000 FT AND VSBY =GTR 3 MI W/SFC WND LES 10 KTS	02 LST														0	0
	08 LST														0	0
	14 LST														0	0
	20 LST														0	0
SFC WND = GTR 17 KTS AND NO PRECIP.	02 LST														0	0
	08 LST	1.5	4.0	4.5	2.5	1.5	1.0	2.0	1.0	1.0	1.0	7.8	1.0	28.8	2	542
	14 LST	9.3	5.2	7.6	7.5	5.3	6.2	5.5	9.4	3.7	2.7	3.9	4.5	70.8	4	966
	20 LST														0	0
SFC WND 4-10 KTS AND TMP 33-89 DEG F AND NO PRECIP.	02 LST														0	0
	08 LST	11.0	10.7	14.5	13.2	17.5	18.0	21.0	22.0	15.0	17.0	11.1	18.0	189.0	2	541
	14 LST	13.2	15.1	13.3	9.8	11.2	11.7	11.5	11.4	11.9	22.0	18.0	13.6	162.7	4	963
	20 LST														0	0
SKY COVER LES 3/10 AND VSBY = GTR 3 MI	02 LST														0	0
	08 LST	12.0	6.5	11.5	20.5	17.5	19.5	20.0	12.0	15.0	15.0	13.3	14.0	176.8	2	543
	14 LST	11.5	9.3	15.5	21.3	19.5	26.4	26.4	22.0	23.3	21.0	13.3	15.0	224.5	2	534
	20 LST														0	0
CIG = GTR 2500 FT AND VSBY = GTR 3 MI	02 LST														0	0
	08 LST														0	0
	14 LST														0	0
	20 LST														0	0
CIG = GTR 6000 FT AND VSBY = GTR 3 MI	02 LST														0	0
	08 LST														0	0
	14 LST														0	0
	20 LST														0	0
CIG = GTR 10000 FT AND VSBY = GTR 3 MI	02 LST														0	0
	08 LST														0	0
	14 LST														0	0
	20 LST														0	0

ALEXANDRIA, EGYPT (UAR)

STA NO. 62318 (IN AREA NUMBER 02)

LATITUDE 3110N

LONGITUDE 02937E

ELEVATION(FT) -0011

PARAMETER DESCRIPTION	JAN	FEB	MAR	APR	MAY	JUN	JUL	AUG	SEP	OCT	NOV	DEC	ANN	POR (YRS)	NO. OBS
ABS MAX TMP (F)	82	91	103	108	111	111	103	105	106	104	95	88	111	45	-28
MEAN MAX TMP (F)	65	66	70	74	79	83	85	87	86	83	77	69	77	45	-28
MEAN MIN TMP (F)	51	52	55	59	64	69	73	74	73	68	62	55	63	45	-28
ABS MIN TMP (F)	38	37	44	49	54	59	63	64	60	54	46	37	3	45	-28
MEAN NO DYS TMP = OR GTR 90(F)	0.0	0.0	1.0	2.5	4.0	3.1	2.0	2.9	3.8	3.7	0.0	0.0	23.8	11	3641
MEAN NO DYS TMP = OR LES 32(F)	0.0	0.0	0.0	0.0	0.0	0.0	0.0	0.0	0.0	0.0	0.0	0.0	0.0	45	-29
MEAN NO DYS TMP = OR LES 0(F)	0.0	0.0	0.0	0.0	0.0	0.0	0.0	0.0	0.0	0.0	0.0	0.0	0.0	45	-29
MEAN DEW PT TMP (F)	48	48	50	54	61	65	69	70	68	64	58	52	59	0	-50
MEAN REL HUM (PCT)	66	65	62	64	67	70	73	70	66	65	65	66	67	26	-28
MEAN PRESS ALT (FT)	-109	-89	-39	-9	11	61	141	141	31	-49	-99	-159	-13	0	-50
MEAN PRECIP (IN)	1.90	0.90	0.40	0.10	0.05	0.05	0.05	0.05	0.05	0.20	1.30	2.20	7.3	61	-28
MEAN SNOW FALL (IN)	0.0	0.0	0.0	0.0	0.0	0.0	0.0	0.0	0.0	0.0	0.0	0.0	0.0	45	-29
MEAN NO DYS PRCP = OR GTR 0.1 IN	4.2	2.1	1.1	0.3	0.2	0.2	0.2	0.2	0.3	0.6	2.6	4.9	16.9	61	-29
MEAN NO DYS SNFL = OR GTR 1.5 IN	0.0	0.0	0.0	0.0	0.0	0.0	0.0	0.0	0.0	0.0	0.0	0.0	0.0	45	-29
MEAN NO DYS W/DCUR VSBY LES 1/2 MI														0	0
MEAN NO DYS TSTMS	1.0	1.0	1.0	0.0	1.0	0.0	0.0	0.0	0.0	0.0	1.0	1.0	6.0	10	-24
P FREQ WND SPD = OR GTR 17 KTS														0	0
P FREQ WND SPD = OR GTR 28 KTS														0	0
P FREQ LES 3000 FT A/D LES 3 MI														0	0
P FREQ LES 1500 FT A/D LES 3 MI														0	0
FOR 00-02 LST														0	0
03-05 LST														0	0
06-08 LST														0	0
09-11 LST														0	0
12-14 LST	3.0	2.2	3.2	1.4	0.0	1.4	0.0	0.0	0.0	2.7	2.3	5.1	1.8	4	804
15-17 LST														0	0
18-20 LST														0	0
21-23 LST														0	0
P FREQ LES 300 FT A/D LES 1 MI														0	0
FOR 00-02 LST														0	0
03-05 LST														0	0
06-08 LST														0	0
09-11 LST														0	0
12-14 LST	0.0	0.0	0.0	1.4	0.0	0.0	0.0	0.0	0.0	1.3	0.0	1.7	0.4	4	804
15-17 LST														0	0
18-20 LST														0	0
21-23 LST														0	0

ALEXANDRIA, EGYPT (UAR)

MEAN NUMBER OF DAYS

PARAMETER DESCRIPTION		JAN	FEB	MAR	APR	MAY	JUN	JUL	AUG	SEP	OCT	NOV	DEC	ANN	POR (YRS)	NO. OBS
CIG = GTR 1000 FT AND VSBY = GTR 3 MI	02 LST														0	0
	08 LST														0	0
	14 LST	31.0	28.0	30.9	29.6	31.0	30.0	31.0	31.0	30.0	30.6	29.6	29.4	361.7	4	804
	20 LST														0	0
CIG =GTR 2000 FT AND VSBY =GTR 3 MI W/SFC WND LES 10 KTS	02 LST														0	0
	08 LST														0	0
	14 LST	10.5	8.7	7.0	7.2	4.3	4.0	9.5	10.0	9.7	14.9	13.2	15.2	110.2	4	796
	20 LST														0	0
SFC WND = GTR 17 KTS AND NO PRECIP.	02 LST														0	0
	08 LST	6.2	6.4	5.4	3.3	1.6	1.7	2.1	1.3	0.5	0.5	4.4	3.5	36.9	8	2368
	14 LST	10.5	5.6	8.6	7.0	5.1	6.1	4.7	6.2	3.5	2.7	3.6	5.3	68.9	8	1887
	20 LST														0	0
SFC WND 4-10 KTS AND TMP 33-89 DEG F AND NO PRECIP.	02 LST														0	0
	08 LST	8.3	8.9	12.4	13.8	13.1	12.5	15.3	16.1	13.0	10.5	7.7	10.5	142.1	8	2364
	14 LST	9.4	9.3	10.0	10.4	9.7	10.1	8.2	11.7	12.4	16.8	15.2	11.8	139.0	8	1871
	20 LST														0	0
SKY COVER LES 3/10 AND VSBY = GTR 3 MI	02 LST														0	0
	08 LST	10.5	4.9	11.0	15.0	14.5	14.0	18.0	10.0	14.0	12.0	11.1	11.0	146.0	2	544
	14 LST	10.4	9.2	12.4	16.9	18.3	24.9	26.1	24.4	19.4	16.8	9.1	9.6	197.5	6	1345
	20 LST														0	0
CIG = GTR 2500 FT AND VSBY = GTR 3 MI	02 LST														0	0
	08 LST														0	0
	14 LST	25.7	24.9	26.5	28.7	30.6	29.1	29.9	29.8	28.8	28.5	26.5	24.1	333.1	4	804
	20 LST														0	0
CIG = GTR 6000 FT AND VSBY = GTR 3 MI	02 LST														0	0
	08 LST														0	0
	14 LST	21.0	23.0	25.0	27.5	30.1	29.1	29.3	29.8	28.4	27.7	24.4	20.0	315.3	4	804
	20 LST														0	0
CIG = GTR 10000 FT AND VSBY = GTR 3 MI	02 LST														0	0
	08 LST														0	0
	14 LST	21.0	23.0	25.0	27.5	30.1	29.1	29.3	29.8	28.4	27.7	24.4	20.0	315.3	4	804
	20 LST														0	0

RUMANA, EGYPT (UAR)

STA NO. 62320/ (IN AREA NUMBER 02)

LATITUDE 3102N

LONGITUDE 03240E

ELEVATION(FT) 00006

PARAMETER DESCRIPTION	JAN	FEB	MAR	APR	MAY	JUN	JUL	AUG	SEP	OCT	NOV	DEC	ANN	POR	NO.
														(YRS)	OBS
ABS MAX TMP (F)	84	92	100	105	113	111	104	99	104	100	98	86	113	45	-62333
MEAN MAX TMP (F)	66	68	70	74	80	85	88	89	87	84	77	69	78	45	-62333
MEAN MIN TMP (F)	51	52	56	60	66	71	74	75	73	70	64	55	64	45	-62333
ABS MIN TMP (F)	37	36	37	49	50	58	64	69	64	55	49	32	32	45	-62333
MEAN NO DYS TMP = OR GTR 90(F)	0.0	0.0	0.3	1.2	1.6	4.3	18.3	25.9	17.3	4.2	0.1	0.0	73.2	11	-62333
MEAN NO DYS TMP = OR LES 32(F)	0.0	0.0	0.0	0.0	0.0	0.0	0.0	0.0	0.0	0.0	0.0	0.0	0.0	45	-29
MEAN NO DYS TMP = OR LES 0(F)	0.0	0.0	0.0	0.0	0.0	0.0	0.0	0.0	0.0	0.0	0.0	0.0	0.0	45	-29
MEAN DEW PT TMP (F)	47	46	49	53	59	64	68	68	65	62	57	50	57	39	-29
MEAN REL HUM (PCT)	68	64	64	64	65	66	68	67	64	64	66	68	66	26	-62333
MEAN PRESS ALT (FT)	-108	-80	-39	14	41	84	158	134	44	-39	-86	-106	1	0	-50
MEAN PRECIP (IN)	0.70	0.90	0.40	0.20	0.10	0.05	0.00	0.00	0.05	0.10	0.40	0.60	3.1	60	-62333
MEAN SNOW FALL (IN)	0.0	0.0	0.0	0.0	0.0	0.0	0.0	0.0	0.0	0.0	0.0	0.0	0.0	45	-29
MEAN NO DYS PRCP = OR GTR 0.1 IN	1.6	1.2	1.1	0.6	0.3	0.2	0.0	0.0	0.3	0.4	0.9	1.4	8.0	60	-29
MEAN NO DYS SNFL = OR GTR 1.9 IN	0.0	0.0	0.0	0.0	0.0	0.0	0.0	0.0	0.0	0.0	0.0	0.0	0.0	45	-29
MEAN NO DYS W/O CUR VSBY LES 1/2 MI														0	0
MEAN NO DYS TSTMS	0.0	0.0	1.0	0.0	1.0	0.0	0.0	0.0	0.0	1.0	1.0	1.0	5.0	10	-62333
P FREQ WND SPD = OR GTR 17 KTS														0	0
P FREQ WND SPD = OR GTR 28 KTS														0	0
P FREQ LES 5000 FT A/D LES 5 MI														0	0
P FREQ LES 1900 FT A/D LES 3 MI														0	0
FOR 00-02 LST														0	0
03-05 LST														0	0
06-08 LST														0	0
09-11 LST														0	0
12-14 LST	1.1	1.2	0.9	0.8	0.0	0.0	0.0	0.0	0.0	0.0	0.0	0.0	0.3	4	-62333
15-17 LST														0	0
18-20 LST														0	0
21-23 LST														0	0
P FREQ LES 300 FT A/D LES 1 MI														0	0
FOR 00-02 LST														0	0
03-05 LST														0	0
06-08 LST														0	0
09-11 LST														0	0
12-14 LST	0.0	0.0	0.0	0.8	0.0	0.0	0.0	0.0	0.0	0.0	0.0	0.0	0.1	4	-62333
15-17 LST														0	0
18-20 LST														0	0
21-23 LST														0	0

RUBANA, EGYPT (UAR)
MEAN NUMBER OF DAYS

PARAMETER DESCRIPTION		JAN	FEB	MAR	APR	MAY	JUN	JUL	AUG	SEP	OCT	NOV	DEC	ANN	PDR (YRS)	NO. OBS
CIG = GTR 1000 FT AND VSBY = GTR 3 MI	02 LST														0	0
	08 LST														0	0
	14 LST	30.7	28.0	30.4	29.2	30.7	30.0	31.0	31.0	30.0	31.0	30.0	30.5	362.5	4	-62333
	20 LST														0	0
CIG =GTR 2000 FT AND VSBY =GTR 3 MI W/SFC WND LES 10 KTS	02 LST														0	0
	08 LST														0	0
	14 LST	17.6	14.0	9.5	8.1	7.6	9.8	9.2	12.9	15.1	17.7	17.7	17.4	152.4	4	-62333
	20 LST														0	0
SFC WND = GTR 17 KTS AND NO PRECIP.	02 LST														0	0
	08 LST	4.6	4.3	4.7	3.3	3.1	1.3	2.5	0.2	1.1	0.5	4.7	4.0	34.3	7	-62333
	14 LST	4.8	6.3	7.3	5.5	4.3	3.9	0.9	0.8	1.7	2.0	2.5	3.2	43.2	8	-62333
	20 LST														0	0
SFC WND 4-10 KTS AND TMP 33-89 DEG F AND NO PRECIP.	02 LST														0	0
	08 LST	19.2	15.2	16.9	17.9	20.2	20.0	22.4	23.5	23.8	24.5	19.2	19.8	242.6	7	-62333
	14 LST	16.1	13.2	11.5	11.9	10.6	12.3	11.7	12.6	17.2	19.8	16.7	18.0	171.6	8	-62333
	20 LST														0	0
SKY COVER LES 3/10 AND VSBY = GTR 3 MI	02 LST														0	0
	08 LST	16.2	15.5	19.0	19.5	24.5	25.0	24.0	24.0	22.0	14.4	16.7	19.0	239.8	2	-62333
	14 LST	13.9	16.5	17.6	21.7	21.7	29.4	30.6	30.5	26.9	24.4	19.8	15.9	268.9	6	-62333
	20 LST														0	0
CIG = GTR 2500 FT AND VSBY = GTR 3 MI	02 LST														0	0
	08 LST														0	0
	14 LST	26.3	26.0	27.3	28.5	30.2	29.7	31.0	31.0	29.5	30.2	28.5	28.2	346.4	4	-62333
	20 LST														0	0
CIG = GTR 6000 FT AND VSBY = GTR 3 MI	02 LST														0	0
	08 LST														0	0
	14 LST	23.7	24.3	25.4	28.0	30.2	29.7	31.0	31.0	29.5	29.7	26.9	26.4	335.8	4	-62333
	20 LST														0	0
CIG = GTR 10000 FT AND VSBY = GTR 3 MI	02 LST														0	0
	08 LST														0	0
	14 LST	23.7	24.3	25.4	28.0	30.2	29.7	31.0	31.0	29.5	29.7	26.9	26.4	335.8	4	-62333
	20 LST														0	0

PORT SAID, EGYPT (UAR)

STA NO. 62333 (IN AREA NUMBER 02)

LATITUDE 3116N

LONGITUDE 03214E

ELEVATION(FT) 00006

PARAMETER DESCRIPTION	JAN	FEB	MAR	APR	MAY	JUN	JUL	AUG	SEP	OCT	NOV	DEC	ANN	PDR (YRS)	NO. OBS
ABS MAX TMP (F)	84	92	100	105	113	111	104	99	104	100	98	86	113	45	-328
MEAN MAX TMP (F)	66	68	70	74	80	85	88	89	87	84	77	69	78	45	-28
MEAN MIN TMP (F)	51	52	56	60	66	71	74	75	73	70	64	55	64	45	-28
ABS MIN TMP (F)	37	36	37	49	50	58	64	69	64	55	49	32	32	45	-328
MEAN NO DYS TMP = DR GTR 90(F)	0.0	0.0	0.3	1.2	1.6	4.3	18.3	25.9	17.3	4.2	0.1	0.0	73.2	11	3608
MEAN NO DYS TMP = DR LES 32(F)	0.0	0.0	0.0	0.0	0.0	0.0	0.0	0.0	0.0	0.0	0.0	0.0	0.0	45	-29
MEAN NO DYS TMP = DR LES 0(F)	0.0	0.0	0.0	0.0	0.0	0.0	0.0	0.0	0.0	0.0	0.0	0.0	0.0	45	-29
MEAN DEW PT TMP (F)	50	50	52	55	60	67	71	71	68	65	60	54	60	0	-50
MEAN REL HUM (PCT)	68	64	64	64	65	66	68	67	64	64	66	68	66	26	-28
MEAN PRESS ALT (FT)	-108	-79	-37	17	44	90	163	142	90	-36	-84	-106	5	0	-50
MEAN PRECIP (IN)	0.70	0.30	0.40	0.20	0.10	0.05	0.00	0.00	0.05	0.10	0.40	0.60	3.1	60	-28
MEAN SNOW FALL (IN)	0.0	0.0	0.0	0.0	0.0	0.0	0.0	0.0	0.0	0.0	0.0	0.0	0.0	45	-29
MEAN NO DYS PRCP = DR GTR 0.1 IN	1.6	1.2	1.1	0.6	0.3	0.2	0.0	0.0	0.3	0.4	0.9	1.4	8.0	60	-29
MEAN NO DYS SNFL = DR GTR 1.9 IN	0.0	0.0	0.0	0.0	0.0	0.0	0.0	0.0	0.0	0.0	0.0	0.0	0.0	45	-29
MEAN NO DYS W/OCUR VSBY LES 1/2 MI														0	0
MEAN NO DYS TSMS	0.0	0.0	1.0	0.0	1.0	0.0	0.0	0.0	0.0	1.0	1.0	1.0	5.0	10	-24
P FREQ WND SPD = DR GTR 17 KTS														0	0
P FREQ WND SPD = DR GTR 28 KTS														0	0
P FREQ LES 3000 FT A/D LES 5 MI														0	0
P FREQ LES 1500 FT A/D LES 3 MI														0	0
FOR 00-02 LST														0	0
03-05 LST														0	0
06-08 LST														0	0
09-11 LST														0	0
12-14 LST	1.1	1.2	0.9	0.8	0.0	0.0	0.0	0.0	0.0	0.0	0.0	0.0	0.3	4	1340
15-17 LST														0	0
18-20 LST														0	0
21-23 LST														0	0
P FREQ LES 300 FT A/D LES 1 MI														0	0
FOR 00-02 LST														0	0
03-05 LST														0	0
06-08 LST														0	0
09-11 LST														0	0
12-14 LST	0.0	0.0	0.0	0.8	0.0	0.0	0.0	0.0	0.0	0.0	0.0	0.0	0.1	4	1340
15-17 LST														0	0
18-20 LST														0	0
21-23 LST														0	0

PORT SAID, EGYPT (UAR)

MEAN NUMBER OF DAYS

PARAMETER DESCRIPTION	JAN	FEB	MAR	APR	MAY	JUN	JUL	AUG	SEP	OCT	NOV	DEC	ANN	PDR (YRS)	NO. OBS
CIG = GTR 1000 FT AND VSBY = GTR 3 MI	02 LST													0	0
	08 LST													0	0
	14 LST	30.7	28.0	30.4	29.2	30.7	30.0	31.0	31.0	30.0	31.0	30.0	30.5	4	1340
	20 LST													0	0
CIG =GTR 2000 FT AND VSBY =GTR 3 MI W/SFC WND LES 10 KTS	02 LST													0	0
	08 LST													0	0
	14 LST	17.6	14.0	9.5	8.1	7.6	5.8	9.2	12.9	15.1	17.7	17.7	17.4	4	1339
	20 LST													0	0
SFC WND = GTR 17 KTS AND NO PRECIP.	02 LST													0	0
	08 LST	4.6	4.3	4.7	3.3	3.1	1.3	2.5	0.2	1.1	0.5	4.7	4.0	7	2349
	14 LST	4.8	6.3	7.3	5.5	4.3	3.9	0.9	0.8	1.7	2.0	2.5	3.2	8	2401
	20 LST													0	0
SFC WND 4-10 KTS AND TMP 33-89 DEG F AND NO PRECIP.	02 LST													0	0
	08 LST	19.2	15.2	16.9	17.9	20.2	20.0	22.4	23.5	23.8	24.5	19.2	19.8	7	2344
	14 LST	16.1	13.2	11.5	11.9	10.6	12.3	11.7	12.6	17.2	19.8	18.7	18.0	8	2396
	20 LST													0	0
SKY COVER LES 3/10 AND VSBY = GTR 3 MI	02 LST													0	0
	08 LST	16.2	15.5	19.0	19.5	24.5	25.0	24.0	24.0	22.0	14.4	16.7	19.0	2	541
	14 LST	13.9	16.5	17.6	21.7	21.7	29.4	30.6	30.5	26.9	24.4	19.8	15.9	6	1860
	20 LST													0	0
CIG = GTR 2500 FT AND VSBY = GTR 3 MI	02 LST													0	0
	08 LST													0	0
	14 LST	26.3	26.0	27.3	28.5	30.2	29.7	31.0	31.0	29.5	30.2	28.5	28.2	4	1340
	20 LST													0	0
CIG = GTR 6000 FT AND VSBY = GTR 3 MI	02 LST													0	0
	08 LST													0	0
	14 LST	23.7	24.3	25.4	28.0	30.2	29.7	31.0	31.0	29.5	29.7	26.9	26.4	4	1340
	20 LST													0	0
CIG = GTR 10000 FT AND VSBY = GTR 3 MI	02 LST													0	0
	08 LST													0	0
	14 LST	23.7	24.3	25.4	28.0	30.2	29.7	31.0	31.0	29.5	29.7	26.9	26.4	4	1340
	20 LST													0	0

EL MANSURA, EGYPT (UAR)

STA NO. 62342/ (IN AREA NUMBER 02)

LATITUDE 3057N

LONGITUDE 03125E

ELEVATION(FT) 00013

PARAMETER DESCRIPTION	JAN	FEB	MAR	APR	MAY	JUN	JUL	AUG	SEP	OCT	NOV	DEC	ANN	POR (YRS)	NO. OBS
ABS MAX TMP (F)	79	90	90	98	114	108	104	105	98	105	98	80	114	4	-16
MEAN MAX TMP (F)	66	69	72	81	89	93	94	94	89	86	77	70	82	4	-16
MEAN MIN TMP (F)	44	46	49	54	62	66	69	70	66	64	59	51	58	4	-16
ABS MIN TMP (F)	35	37	38	43	49	57	62	64	60	55	49	42	35	4	-16
MEAN NO DYS TMP = OR GTR 90(F)	0.0	0.0	0.0	4.6	14.5	19.1	21.1	21.1	14.0	10.7		0.0		4	-29
MEAN NO DYS TMP = OR LES 32(F)	0.0	0.0	0.0	0.0	0.0	0.0	0.0	0.0	0.0	0.0	0.0	0.0	0.0	4	-29
MEAN NO DYS TMP = OR LES 0(F)	0.0	0.0	0.0	0.0	0.0	0.0	0.0	0.0	0.0	0.0	0.0	0.0	0.0	4	-29
MEAN DEW PT TMP (F)	49	50	54	55	59	64	68	72	64	64	60	53	59	0	-50
MEAN REL HUM (PCT)	80	79	76	70	63	65	73	76	75	75	78	84	75	4	-16
MEAN PRESS ALT (FT)	-102	-73	-28	28	37	103	179	158	66	-22	-73	-99	16	0	-50
MEAN PRECIP (IN)	0.91	0.39	0.32	0.16	0.12	0.00	0.00	0.00	0.00	0.16	0.24	0.28	2.2	19	-6
MEAN SNOW FALL (IN)	0.0	0.0	0.0	0.0	0.0	0.0	0.0	0.0	0.0	0.0	0.0	0.0	0.0	4	-29
MEAN NO DYS PRCP = OR GTR 0.1 IN	1.2	1.0	0.9	0.5	0.4	0.0	0.0	0.0	0.0	0.5	0.6	0.7	5.8	19	-29
MEAN NO DYS SNFL = OR GTR 1.5 IN	0.0	0.0	0.0	0.0	0.0	0.0	0.0	0.0	0.0	0.0	0.0	0.0	0.0	4	-29
MEAN NO DYS W/OCUR VSBY LES 1/2 MI														0	0
MEAN NO DYS TSTMS														0	0
P FREQ WND SPD = OR GTR 17 KTS														0	0
P FREQ WND SPD = OR GTR 28 KTS														0	0
P FREQ LES 5000 FT A/O LES 3 MI														0	0
P FREQ LES 1500 FT A/O LES 3 MI														0	0
FOR 00-02 LST														0	0
03-05 LST														0	0
06-08 LST														0	0
09-11 LST														0	0
12-14 LST														0	0
15-17 LST														0	0
18-20 LST														0	0
21-23 LST														0	0
P FREQ LES 300 FT A/O LES 1 MI														0	0
FOR 00-02 LST														0	0
03-05 LST														0	0
06-08 LST														0	0
09-11 LST														0	0
12-14 LST														0	0
15-17 LST														0	0
18-20 LST														0	0
21-23 LST														0	0

EL MANSURA, EGYPT (UAR)
MEAN NUMBER OF DAYS

PARAMETER DESCRIPTION	JAN	FEB	MAR	APR	MAY	JUN	JUL	AUG	SEP	OCT	NOV	DEC	ANN	POR (YRS)	NO. OBS
CIG = GTR 1000 FT AND														0	0
VSBY = GTR 3 MI														0	0
														0	0
														0	0
CIG =GTR 2000 FT AND VSBY =GTR														0	0
3 MI W/SFC WND LES 10 KTS														0	0
														0	0
														0	0
SFC WND = GTR 17 KTS AND														0	0
NO PRECIP.														0	0
														0	0
														0	0
SFC WND 4-10 KTS AND TMP 33-89														0	0
DEG F AND NO PRECIP.														0	0
														0	0
														0	0
SKY COVER LES 3/10 AND														0	0
VSBY = GTR 3 MI														0	0
														0	0
														0	0
CIG = GTR 2500 FT AND														0	0
VSBY = GTR 3 MI														0	0
														0	0
														0	0
CIG = GTR 6000 FT AND														0	0
VSBY = GTR 3 MI														0	0
														0	0
														0	0
CIG = GTR 10000 FT AND														0	0
VSBY = GTR 3 MI														0	0
														0	0
														0	0

QUWEISNA, EGYPT (UAR)

STA NO. 62345/ (IN AREA NUMBER 02)

LATITUDE 3034N

LONGITUDE 03107E

ELEVATION(FT) 00033

PARAMETER DESCRIPTION	JAN	FEB	MAR	APR	MAY	JUN	JUL	AUG	SEP	OCT	NOV	DEC	ANN	POR NO.	
														(YRS)	OBS
ABS MAX TMP (F)	78	88	95	105	112	110	108	103	99	100	93	81	112	4	-62366
MEAN MAX TMP (F)	65	67	73	82	90	95	96	96	90	85	79	69	92	4	-62366
MEAN MIN TMP (F)	48	48	51	56	64	69	71	72	70	64	59	51	60	4	-62366
ABS MIN TMP (F)	41	41	43	45	52	59	66	68	63	55	50	43	41	4	-62366
MEAN NO DYS TMP = DR GTR 90(F)	0.0	0.0	0.7	6.7	16.6	26.6	30.7	30.3	17.3	5.6	0.8	0.0	135.3	4	-62366
MEAN NO DYS TMP = DR LES 32(F)	0.0	0.0	0.0	0.0	0.0	0.0	0.0	0.0	0.0	0.0	0.0	0.0	0.0	4	-29
MEAN NO DYS TMP = DR LES 0(F)	0.0	0.0	0.0	0.0	0.0	0.0	0.0	0.0	0.0	0.0	0.0	0.0	0.0	4	-29
MEAN DEW PT TMP (F)	42	39	41	46	52	57	62	64	64	57	54	47	52	4	-62366
MEAN REL HUM (PCT)	62	54	51	50	48	49	55	55	62	58	64	65	56	4	-62366
MEAN PRESS ALT (FT)	-83	-54	-7	50	80	124	199	179	88	0	-51	-79	37	0	-50
MEAN PRECIP (IN)	0.05	0.07	0.09	0.00	0.52	0.00	0.00	0.00	0.00	0.00	0.07	0.47	1.3	4	-62366
MEAN SNOW FALL (IN)	0.0	0.0	0.0	0.0	0.0	0.0	0.0	0.0	0.0	0.0	0.0	0.0	0.0	4	-29
MEAN NO DYS PRCP = DR GTR 0.1 IN	0.3	0.3	0.3	0.0	1.4	0.0	0.0	0.0	0.0	0.0	0.3	1.1	3.7	4	-29
MEAN NO DYS SNFL = DR GTR 1.5 IN	0.0	0.0	0.0	0.0	0.0	0.0	0.0	0.0	0.0	0.0	0.0	0.0	0.0	4	-29
MEAN NO DYS W/OCUR VSBY LES 1/2 MI	1.0	1.3	1.6	1.3	1.3	1.0	1.6	0.7	0.7	0.7	2.3	1.3	14.8	4	-62366
MEAN NO DYS TSTMS	0.0	0.0	0.0	0.0	1.6	0.3	0.0	0.0	0.0	0.0	0.0	0.0	1.9	4	-62366
P FREQ WND SPD = DR GTR 17 KTS	14.9	17.7	19.7	12.4	13.3	8.2	3.8	2.2	2.2	3.7	5.8	8.4	9.0	4	-62366
P FREQ WND SPD = DR GTR 28 KTS	1.8	3.6	3.9	0.8	0.3	0.0	0.0	0.0	0.0	0.2	0.5	0.4	1.0	4	-62366
P FREQ LES 5000 FT A/D LES 5 MI	14.5	15.4	15.3	10.3	11.2	9.4	12.7	12.4	11.7	8.4	13.1	17.4	12.7	4	-62366
P FREQ LES 1500 FT A/D LES 3 MI															
FOR 00-02 LST	2.5	1.2	1.8	3.0	1.8	3.0	7.9	9.8	3.7	1.5	2.5	2.5	9.1	4	-62366
03-05 LST	1.1	2.4	5.7	6.3	9.7	20.4	21.1	19.5	12.3	2.5	4.7	4.4	9.2	4	-62366
06-08 LST	4.3	3.6	4.7	6.7	7.5	15.6	22.6	23.3	19.3	4.7	7.8	7.5	10.6	4	-62366
09-11 LST	2.9	2.0	5.0	1.9	0.7	0.4	1.1	0.7	0.7	1.1	5.0	10.5	2.7	4	-62366
12-14 LST	3.6	6.3	4.7	3.0	0.4	0.0	0.0	0.0	0.0	0.0	2.2	4.3	2.0	4	-62366
15-17 LST	1.8	5.1	4.7	2.6	3.9	0.0	0.0	0.0	0.0	0.0	0.8	2.5	1.8	4	-62366
18-20 LST	1.4	3.1	2.5	1.1	1.8	0.7	0.0	0.0	0.4	0.0	0.0	1.8	1.1	4	-62366
21-23 LST	0.4	2.0	3.6	0.0	0.4	0.0	0.4	0.0	0.0	0.4	0.6	1.1	0.7	4	-62366
P FREQ LES 300 FT A/D LES 1 MI															
FOR 00-02 LST	0.0	0.8	1.1	0.7	0.0	0.0	0.4	0.4	0.0	0.0	0.3	0.7	0.4	4	-62366
03-05 LST	0.0	1.6	2.2	1.5	2.2	0.4	0.7	1.8	0.7	0.7	2.5	1.1	1.3	4	-62366
06-08 LST	1.4	0.8	1.4	1.1	0.4	1.1	1.4	1.4	0.7	1.8	3.9	2.9	1.5	4	-62366
09-11 LST	1.1	1.2	1.4	0.4	0.0	0.0	0.0	0.0	0.0	0.0	0.8	1.4	0.5	4	-62366
12-14 LST	1.1	3.5	2.5	0.7	0.0	0.0	0.0	0.0	0.0	0.0	1.9	0.0	0.8	4	-62366
15-17 LST	1.1	4.3	2.2	0.0	1.1	0.0	0.0	0.0	0.0	0.0	0.3	0.4	0.8	4	-62366
18-20 LST	0.0	1.6	1.8	0.0	0.0	0.0	0.0	0.0	0.4	0.0	0.0	0.0	0.3	4	-62366
21-23 LST	0.0	0.0	2.2	0.0	0.0	0.0	0.0	0.0	0.0	0.0	0.0	0.0	0.2	4	-62366

QUWEISNA, EGYPT (UAR)
MEAN NUMBER OF DAYS

PARAMETER DESCRIPTION		JAN	FEB	MAR	APR	MAY	JUN	JUL	AUG	SEP	OCT	NOV	DEC	ANN	PDR (YRS)	NO. DBS
CIG = GTR 1000 FT AND VSBY = GTR 3 MI	02 LST	30.7	27.7	30.3	29.6	31.0	30.0	31.0	30.7	30.0	31.0	29.5	30.3	361.8	4	-62366
	08 LST	30.7	27.3	30.3	27.3	29.0	28.3	27.7	25.3	26.0	29.6	28.2	29.3	339.0	4	-62366
	14 LST	29.3	26.0	29.3	29.0	31.0	30.0	31.0	31.0	30.0	31.0	29.5	29.0	356.1	4	-62366
	20 LST	30.7	27.0	30.0	29.6	30.7	30.0	31.0	31.0	29.6	31.0	30.0	30.0	360.6	4	-62366
CIG =GTR 2000 FT AND VSBY =GTR 3 MI W/SFC WND LES 10 KTS	02 LST	19.3	19.1	19.0	17.6	19.0	21.7	27.0	27.7	25.3	25.0	22.5	19.3	258.5	4	-62366
	08 LST	17.0	12.2	18.3	17.3	18.0	16.3	18.0	19.0	20.0	26.0	21.5	19.0	222.6	4	-62366
	14 LST	14.0	8.5	9.6	8.6	11.0	12.7	17.3	18.7	16.3	16.3	10.7	12.6	156.3	4	-62366
SFC WND = GTR 17 KTS AND NO PRECIP.	02 LST	18.3	14.1	10.3	6.0	4.7	2.0	4.0	7.0	9.0	10.0	13.7	20.0	119.1	4	-62366
	08 LST	2.3	2.9	2.0	1.0	2.0	0.3	0.0	0.0	0.0	0.0	0.2	1.0	11.7	4	-62366
	14 LST	3.0	2.6	3.3	2.0	1.0	1.0	0.0	0.0	0.0	0.3	1.2	1.6	16.0	4	-62366
SFC WND 4-10 KTS AND TMP 33-89 DEG F AND NO PRECIP.	02 LST	8.6	9.5	8.0	6.7	4.3	2.6	0.3	0.3	1.0	2.0	4.7	5.6	53.6	4	-62366
	08 LST	3.3	2.3	6.0	5.6	10.7	10.0	4.3	4.0	1.3	2.0	0.5	1.6	31.6	4	-62366
	14 LST	17.6	12.5	17.0	18.0	18.0	22.3	29.6	20.0	23.0	19.3	18.0	15.8	227.1	4	-62366
SKY COVER LES 3/10 AND VSBY = GTR 3 MI	02 LST	13.0	9.5	13.0	12.7	14.0	18.0	17.0	14.7	12.0	14.7	14.0	14.3	166.9	4	-62366
	08 LST	15.3	12.5	12.0	10.3	11.7	11.3	9.3	7.3	13.3	16.0	13.2	12.0	144.2	4	-62366
	14 LST	16.3	16.1	10.7	8.0	4.7	1.3	1.3	2.0	11.0	16.0	13.0	16.6	117.0	4	-62366
CIG = GTR 2500 FT AND VSBY = GTR 3 MI	20 LST	17.0	20.0	25.0	25.0	25.0	29.0	31.0	31.0	28.0	25.0	25.0			1	-62366
	02 LST	17.0	17.0	16.0	13.0	17.0	15.0	14.0	12.0	17.0	18.0	17.0			1	-62366
	08 LST	5.0	9.0	10.0	16.0	15.0	28.0	31.0	28.0	27.0	20.0	10.0			1	-62366
CIG = GTR 6000 FT AND VSBY = GTR 3 MI	14 LST	7.0	9.0	13.0	13.0	17.0	27.0	30.0	29.0	23.0	17.0	16.0			1	-62366
	02 LST	30.3	27.3	30.3	28.7	30.3	29.3	29.6	30.3	28.7	31.0	29.3	30.0	355.1	4	-62366
	08 LST	30.0	27.3	28.3	24.7	26.3	19.7	17.6	19.0	21.3	28.3	27.0	28.6	298.1	4	-62366
CIG = GTR 10000 FT AND VSBY = GTR 3 MI	14 LST	29.3	26.0	29.0	28.3	31.0	30.0	31.0	30.7	29.6	30.7	27.8	28.3	331.7	4	-62366
	20 LST	30.7	27.0	29.6	29.6	30.7	30.0	31.0	31.0	29.6	31.0	30.0	29.6	359.8	4	-62366
	02 LST	28.6	24.0	28.6	28.7	29.6	29.0	29.6	30.0	28.3	31.0	27.8	28.6	343.8	4	-62366
CIG = GTR 10000 FT AND VSBY = GTR 3 MI	08 LST	27.3	25.0	25.3	23.0	24.3	18.3	16.6	17.6	21.0	27.7	25.5	26.0	277.6	4	-62366
	14 LST	23.3	17.4	22.3	26.6	27.7	30.0	31.0	30.3	27.7	24.6	23.3	24.0	308.2	4	-62366
	20 LST	27.0	21.4	27.3	29.6	29.0	30.0	31.0	31.0	29.6	30.0	27.8	25.6	339.3	4	-62366
CIG = GTR 10000 FT AND VSBY = GTR 3 MI	02 LST	26.0	23.0	28.6	28.0	29.3	29.0	29.6	30.0	28.3	30.0	27.2	28.0	337.0	4	-62366
	08 LST	25.6	23.7	25.3	22.7	23.7	18.0	16.6	17.6	21.0	27.7	25.2	25.3	272.4	4	-62366
	14 LST	21.0	16.8	22.0	26.0	27.3	30.0	31.0	30.3	27.7	24.6	23.0	23.0	302.7	4	-62366
	20 LST	21.6	20.1	26.0	27.7	27.3	30.0	31.0	31.0	29.6	29.6	27.0	24.0	324.9	4	-62366

KAFR DAUD, EGYPT (UAR)

STA NO. 62355/ (IN AREA NUMBER 02)

LATITUDE 3027N

LONGITUDE 03047E

ELEVATION(FT) 00080

PARAMETER DESCRIPTION	JAN	FEB	MAR	APR	MAY	JUN	JUL	AUG	SEP	OCT	NOV	DEC	ANN	PDR (YRS)	NO. OBS
ABS MAX TMP (F)	84	91	97	108	109	117	108	102	106	99	97	84	117	11	3605
MEAN MAX TMP (F)	68	70	76	83	89	94	95	94	91	87	79	71	83	11	3616
MEAN MIN TMP (F)	43	45	48	53	59	64	67	67	64	60	55	47	56	11	3605
ABS MIN TMP (F)	28	34	37	41	48	54	61	59	55	50	45	34	28	11	3605
MEAN NO DYS TMP = OR GTR 90(F)	0.0	0.1	1.6	6.4	14.0	24.7	29.1	30.4	22.0	10.8	1.1	0.0	140.2	11	3616
MEAN NO DYS TMP = OR LES 32(F)	0.0	0.0	0.0	0.0	0.0	0.0	0.0	0.0	0.0	0.0	0.0	0.0		11	3605
MEAN NO DYS TMP = OR LES 0(F)	0.0	0.0	0.0	0.0	0.0	0.0	0.0	0.0	0.0	0.0	0.0	0.0	0.0	11	3605
MEAN DEW PT TMP (F)	43	40	42	47	53	58	63	65	65	58	55	48	53	0	-50
MEAN REL HUM (PCT)	66	57	53	52	52	53	58	63	69	62	69	70	60	7	-29
MEAN PRESS ALT (FT)	-36	-7	40	99	129	174	249	230	139	49	-2	-31	86	0	-50
MEAN PRECIP (IN)	0.40	0.30	0.05	0.19	0.08	0.00	0.00	0.00	0.00	0.17	0.15	0.20	1.5	11	3627
MEAN SNOW FALL (IN)		0.0	0.0	0.0	0.0	0.0	0.0	0.0	0.0	0.0	0.0	0.0		11	-29
MEAN NO DYS PRCP = OR GTR 0.1 IN	1.3	1.4	0.1	0.6	0.2	0.0	0.0	0.0	0.0	0.2	0.6	0.7	5.1	11	3627
MEAN NO DYS SNFL = OR GTR 1.5 IN		0.0	0.0	0.0	0.0	0.0	0.0	0.0	0.0	0.0	0.0	0.0		11	-29
MEAN NO DYS W/DCUR VSBY LES 1/2 MI														0	0
MEAN NO DYS TSTMS														0	0
P FREQ WND SPD = OR GTR 17 KTS														0	0
P FREQ WND SPD = OR GTR 28 KTS														0	0
P FREQ LES 5000 FT A/D LES 3 MI														0	0
P FREQ LES 1500 FT A/D LES 3 MI														0	0
FOR 00-02 LST														0	0
03-05 LST														0	0
06-08 LST														0	0
09-11 LST														0	0
12-14 LST														0	0
15-17 LST														0	0
18-20 LST														0	0
21-23 LST														0	0
P FREQ LES 300 FT A/D LES 1 MI														0	0
FOR 00-02 LST														0	0
03-05 LST														0	0
06-08 LST														0	0
09-11 LST														0	0
12-14 LST														0	0
15-17 LST														0	0
18-20 LST														0	0
21-23 LST														0	0

KAFR DAUD, EGYPT (UAR)
MEAN NUMBER OF DAYS

PARAMETER DESCRIPTION		JAN	FEB	MAR	APR	MAY	JUN	JUL	AUG	SEP	OCT	NOV	DEC	ANN	PDR (YRS)	NO. OBS
CIG = GTR 1000 FT AND VSBY = GTR 3 MI	02 LST														0	0
	08 LST														0	0
	14 LST														0	0
	20 LST														0	0
CIG =GTR 2000 FT AND VSBY =GTR 3 MI W/SFC WND LES 10 KTS	02 LST														0	0
	08 LST														0	0
	14 LST														0	0
	20 LST														0	0
SFC WND = GTR 17 KTS AND NO PRECIP.	02 LST														0	0
	08 LST														0	0
	14 LST														0	0
	20 LST														0	0
SFC WND 4-10 KTS AND TMP 33-89 DEG F AND NO PRECIP.	02 LST														0	0
	08 LST														0	0
	14 LST														0	0
	20 LST														0	0
SKY COVER LES 3/10 AND VSBY = GTR 3 MI	02 LST														0	0
	08 LST														0	0
	14 LST														0	0
	20 LST														0	0
CIG = GTR 2500 FT AND VSBY = GTR 3 MI	02 LST														0	0
	08 LST														0	0
	14 LST														0	0
	20 LST														0	0
CIG = GTR 6000 FT AND VSBY = GTR 3 MI	02 LST														0	0
	08 LST														0	0
	14 LST														0	0
	20 LST														0	0
CIG = GTR 10000 FT AND VSBY = GTR 3 MI	02 LST														0	0
	08 LST														0	0
	14 LST														0	0
	20 LST														0	0

DATA NOT AVAILABLE

BILBEIS, EGYPT (UAR)

STA NO. 62365 (IN AREA NUMBER 02)

LATITUDE 3024N

LONGITUDE 03190E

ELEVATION(FT) 00100

PARAMETER DESCRIPTION	JAN	FEB	MAR	APR	MAY	JUN	JUL	AUG	SEP	OCT	NOV	DEC	ANN	PQR (YRS)	NO. DBS
ABS MAX TMP (F)	78	80	93	105	112	110	108	103	99	100	93	81	112	4	-62366
MEAN MAX TMP (F)	65	67	73	82	90	95	96	96	90	85	79	69	82	4	-62366
MEAN MIN TMP (F)	48	48	51	56	64	69	71	72	70	64	59	51	60	4	-62366
ABS MIN TMP (F)	41	41	43	45	52	59	66	68	63	55	50	43	41	4	-62366
MEAN NO DYS TMP = OR GTR 90(F)	0.0	0.0	0.7	6.7	16.6	26.6	30.7	30.3	17.3	5.6	0.8	0.0	135.3	4	-62366
MEAN NO DYS TMP = OR LES 32(F)	0.0	0.0	0.0	0.0	0.0	0.0	0.0	0.0	0.0	0.0	0.0	0.0	0.0	4	-29
MEAN NO DYS TMP = OR LES 0(F)	0.0	0.0	0.0	0.0	0.0	0.0	0.0	0.0	0.0	0.0	0.0	0.0	0.0	4	-29
MEAN DEW PT TMP (F)	42	39	41	46	52	57	62	64	64	57	54	47	52	4	-62366
MEAN REL HUM (PCT)	62	54	51	50	48	49	55	55	62	58	64	65	56	4	-62366
MEAN PRESS ALT (FT)	-17	11	57	114	143	185	239	238	149	63	13	-13	100	0	-50
MEAN PRECIP (IN)	0.05	0.07	0.09	0.00	0.52	0.00	0.00	0.00	0.00	0.00	0.07	0.47	1.3	4	-62366
MEAN SNOW FALL (IN)	0.0	0.0	0.0	0.0	0.0	0.0	0.0	0.0	0.0	0.0	0.0	0.0	0.0	4	-29
MEAN NO DYS PRCP = OR GTR 0.1 IN	0.3	0.3	0.3	0.0	1.4	0.0	0.0	0.0	0.0	0.0	0.3	1.1	3.7	4	-29
MEAN NO DYS SNFL = OR GTR 1.5 IN	0.0	0.0	0.0	0.0	0.0	0.0	0.0	0.0	0.0	0.0	0.0	0.0	0.0	4	-29
MEAN NO DYS W/UCUR VSBY LES 1/2 MI	1.0	1.3	1.6	1.3	1.3	1.0	1.6	0.7	0.7	0.7	2.3	1.3	14.8	4	-62366
MEAN NO DYS TSTMS	0.0	0.0	0.0	0.0	1.6	0.3	0.0	0.0	0.0	0.0	0.0	0.0	1.9	4	-62366
P FREQ WND SPD = OR GTR 17 KTS	14.9	17.7	15.7	12.4	13.3	8.2	3.8	2.2	2.2	3.7	5.8	8.4	9.0	4	-62366
P FREQ WND SPD = OR GTR 20 KTS	1.8	3.6	3.9	0.8	0.3	0.0	0.0	0.0	0.0	0.2	0.5	0.4	1.0	4	-62366
P FREQ LES 3000 FT A/O LES 3 MI	14.5	15.4	15.3	10.3	11.2	9.4	12.7	12.4	11.7	8.4	13.1	17.4	12.7	4	-62366
P FREQ LES 1500 FT A/O LES 3 MI															
FOR 00-02 LST	2.5	1.2	1.8	3.0	1.8	3.0	7.5	9.8	3.7	1.5	2.5	2.5	3.1	4	-62366
03-05 LST	1.1	2.4	3.7	6.3	9.7	20.4	21.1	19.5	12.3	2.5	4.7	4.4	9.2	4	-62366
06-08 LST	4.3	3.6	4.7	6.7	7.5	15.6	22.6	23.3	19.3	4.7	7.8	7.5	10.6	4	-62366
09-11 LST	2.9	2.0	3.0	1.9	0.7	0.4	1.1	0.7	0.7	1.1	3.0	10.5	2.7	4	-62366
12-14 LST	3.6	6.3	4.7	3.0	0.4	0.0	0.0	0.0	0.0	0.0	2.2	4.3	2.0	4	-62366
15-17 LST	1.8	3.1	4.7	2.6	3.9	0.0	0.0	0.0	0.0	0.0	0.8	2.5	1.8	4	-62366
18-20 LST	1.4	3.1	2.5	1.1	1.8	0.7	0.0	0.0	0.4	0.0	0.0	1.8	1.1	4	-62366
21-23 LST	0.4	2.0	3.6	0.0	0.4	0.0	0.4	0.0	0.0	0.4	0.6	1.1	0.7	4	-62366
P FREQ LES 300 FT A/O LES 1 MI															
FOR 00-02 LST	0.0	0.8	1.1	0.7	0.0	0.0	0.4	0.4	0.0	0.0	0.3	0.7	0.4	4	-62366
03-05 LST	0.0	1.6	2.2	1.5	2.2	0.4	0.7	1.8	0.7	0.7	2.5	1.1	1.3	4	-62366
06-08 LST	1.4	0.8	1.4	1.1	0.4	1.1	1.4	1.4	0.7	1.8	3.9	2.9	1.5	4	-62366
09-11 LST	1.1	1.2	1.4	0.4	0.0	0.0	0.0	0.0	0.0	0.0	0.8	1.4	0.5	4	-62366
12-14 LST	1.1	3.5	2.3	0.7	0.0	0.0	0.0	0.0	0.0	0.0	1.9	0.0	0.8	4	-62366
15-17 LST	1.1	4.3	2.2	0.0	1.1	0.0	0.0	0.0	0.0	0.0	0.3	0.4	0.8	4	-62366
18-20 LST	0.0	1.6	1.8	0.0	0.0	0.0	0.0	0.0	0.4	0.0	0.0	0.0	0.3	4	-62366
21-23 LST	0.0	0.0	2.2	0.0	0.0	0.0	0.0	0.0	0.0	0.0	0.0	0.0	0.2	4	-62366

BILBEIS, EGYPT (UAR)

MEAN NUMBER OF DAYS

PARAMETER DESCRIPTION		JAN	FEB	MAR	APR	MAY	JUN	JUL	AUG	SEP	OCT	NOV	DEC	ANN	PDR (YRS)	NO. OBS
CIG = GTR 1000 FT AND VSBY = GTR 3 MI	02 LST	30.7	27.7	30.3	29.6	31.0	30.0	31.0	30.7	30.0	31.0	29.5	30.3	361.8	4	-62366
	08 LST	30.7	27.3	30.3	27.3	29.0	28.3	27.7	29.3	26.0	29.6	28.2	29.3	339.0	4	-62366
	14 LST	29.3	26.0	29.3	29.0	31.0	30.0	31.0	31.0	30.0	31.0	29.5	29.0	356.1	4	-62366
	20 LST	30.7	27.0	30.0	29.6	30.7	30.0	31.0	31.0	29.6	31.0	30.0	30.0	360.6	4	-62366
CIG = GTR 2000 FT AND VSBY = GTR 3 MI W/SFC WND LES 10 KTS	02 LST	19.3	15.1	19.0	17.6	19.0	21.7	27.0	27.7	25.3	25.0	22.5	19.3	258.5	4	-62366
	08 LST	17.0	12.2	18.3	17.3	18.0	16.3	18.0	19.0	20.0	26.0	21.5	19.0	222.6	4	-62366
	14 LST	14.0	8.5	9.6	8.6	11.0	12.7	17.3	18.7	16.3	16.3	10.7	12.6	156.3	4	-62366
	20 LST	18.3	14.1	10.3	6.0	4.7	2.0	4.0	7.0	9.0	10.0	13.7	20.0	119.1	4	-62366
SFC WND = GTR 17 KTS AND NO PRECIP.	02 LST	2.3	2.9	2.0	1.0	2.0	0.3	0.0	0.0	0.0	0.0	0.2	1.0	11.7	4	-62366
	08 LST	3.0	2.6	3.3	2.0	1.0	1.0	0.0	0.0	0.0	0.3	1.2	1.6	16.0	4	-62366
	14 LST	8.6	9.9	8.0	6.7	4.3	2.6	0.3	0.3	1.0	2.0	4.7	5.6	53.6	4	-62366
	20 LST	3.3	2.3	6.0	5.6	10.7	10.0	4.3	4.0	1.3	2.0	0.5	1.6	51.6	4	-62366
SFC WND 4-10 KTS AND TMP 33-89 DEG F AND NO PRECIP.	02 LST	17.6	12.5	17.0	18.0	18.0	22.3	25.6	20.0	23.0	19.3	18.0	15.8	227.1	4	-62366
	08 LST	13.0	9.5	13.0	12.7	14.0	18.0	17.0	14.7	12.0	14.7	14.0	14.3	166.9	4	-62366
	14 LST	15.3	12.5	12.0	10.3	11.7	11.3	9.3	7.3	13.3	16.0	13.2	12.0	144.2	4	-62366
	20 LST	16.3	16.1	10.7	8.0	4.7	1.3	1.3	2.0	11.0	16.0	13.0	16.6	117.0	4	-62366
SKY COVER LES 3/10 AND VSBY = GTR 3 MI	02 LST	17.0	20.0	25.0	25.0	25.0	29.0	31.0	31.0	28.0	25.0	25.0			1	-62366
	08 LST	17.0	17.0	16.0	13.0	17.0	19.0	14.0	12.0	17.0	18.0	17.0			1	-62366
	14 LST	5.0	9.0	10.0	16.0	15.0	28.0	31.0	28.0	27.0	20.0	10.0			1	-62366
	20 LST	7.0	9.0	13.0	15.0	17.0	27.0	30.0	29.0	23.0	17.0	16.0			1	-62366
CIG = GTR 2500 FT AND VSBY = GTR 3 MI	02 LST	30.3	27.3	30.3	28.7	30.3	29.3	29.6	30.3	28.7	31.0	29.3	30.0	355.1	4	-62366
	08 LST	30.0	27.3	28.3	24.7	26.3	19.7	17.6	19.0	21.3	28.3	27.0	28.6	298.1	4	-62366
	14 LST	29.3	26.0	29.0	28.3	31.0	30.0	31.0	30.7	29.6	30.7	27.8	28.3	351.7	4	-62366
	20 LST	30.7	27.0	29.6	29.6	30.7	30.0	31.0	31.0	29.6	31.0	30.0	29.6	359.8	4	-62366
CIG = GTR 6000 FT AND VSBY = GTR 3 MI	02 LST	28.6	24.0	28.6	28.7	29.6	29.0	29.6	30.0	28.3	31.0	27.8	28.6	343.8	4	-62366
	08 LST	27.3	25.0	25.3	23.0	24.3	18.3	16.6	17.6	21.0	27.7	25.5	26.0	277.6	4	-62366
	14 LST	23.3	17.4	22.3	26.6	27.7	30.0	31.0	30.3	27.7	24.6	23.3	24.0	308.2	4	-62366
	20 LST	27.0	21.4	27.3	29.6	29.0	30.0	31.0	31.0	29.6	30.0	27.8	25.6	339.3	4	-62366
CIG = GTR 10000 FT AND VSBY = GTR 3 MI	02 LST	26.0	23.0	28.6	28.0	29.3	29.0	29.6	30.0	28.3	30.0	27.2	28.0	337.0	4	-62366
	08 LST	25.6	23.7	25.3	22.7	23.7	18.0	16.6	17.6	21.0	27.7	25.2	25.3	272.4	4	-62366
	14 LST	21.0	16.8	22.0	26.0	27.3	30.0	31.0	30.3	27.7	24.6	23.0	23.0	302.7	4	-62366
	20 LST	21.6	20.1	26.0	27.7	27.3	30.0	31.0	31.0	29.6	29.6	27.0	24.0	324.9	4	-62366

CAIRO, EGYPT (UAR)

STA NO. 62366 (IN AREA NUMBER 02)

LATITUDE 3008N

LONGITUDE 03124E

ELEVATION(FT) 00366

PARAMETER DESCRIPTION	JAN	FEB	MAR	APR	MAY	JUN	JUL	AUG	SEP	OCT	NOV	DEC	ANN	PDR (YRS)	NO. OBS
ABS MAX TMP (F)	78	88	95	105	112	110	108	103	99	100	93	81	112	4	1126
MEAN MAX TMP (F)	65	67	73	82	90	95	96	96	90	85	79	69	82	4	1126
MEAN MIN TMP (F)	48	48	51	56	64	69	71	72	70	64	59	51	60	4	1126
ABS MIN TMP (F)	41	41	43	45	52	59	66	68	63	55	50	43	41	4	1126
MEAN NO DYS TMP = DR GTR 90(F)	0.0	0.0	0.7	6.7	16.6	26.6	30.7	30.3	17.3	5.6	0.8	0.0	135.3	4	1126
MEAN NO DYS TMP = DR LES 32(F)	0.0	0.0	0.0	0.0	0.0	0.0	0.0	0.0	0.0	0.0	0.0	0.0	0.0	4	1126
MEAN NO DYS TMP = DR LES 0(F)	0.0	0.0	0.0	0.0	0.0	0.0	0.0	0.0	0.0	0.0	0.0	0.0	0.0	4	1126
MEAN DEW PT TMP (F)	42	39	41	46	52	57	62	64	64	57	54	47	52	4	26972
MEAN REL HUM (PCT)	62	54	51	50	48	49	55	55	62	58	64	65	56	4	26965
MEAN PRESS ALT (FT)	247	276	323	381	411	451	525	505	416	331	280	252	367	0	-50
MEAN PRECIP (IN)	0.05	0.07	0.09	0.00	0.52	0.00	0.00	0.00	0.00	0.00	0.07	0.47	1.3	4	1126
MEAN SNOW FALL (IN)	0.0	0.0	0.0	0.0	0.0	0.0	0.0	0.0	0.0	0.0	0.0	0.0	0.0	4	-29
MEAN NO DYS PRCP = DR GTR 0.1 IN	0.0	0.3	0.3	0.0	0.7	0.0	0.0	0.0	0.0	0.0	0.2	0.7	2.2	4	1126
MEAN NO DYS SNFL = DR GTR 1.5 IN	0.0	0.0	0.0	0.0	0.0	0.0	0.0	0.0	0.0	0.0	0.0	0.0	0.0	4	-29
MEAN NO DYS W/OCUR VSBY LES 1/2 MI	1.0	1.3	1.6	1.3	1.3	1.0	1.6	0.7	0.7	0.7	2.3	1.3	14.8	4	1126
MEAN NO DYS TSTMS	0.0	0.0	0.0	0.0	1.6	0.3	0.3	0.0	0.0	0.0	0.0	0.0	1.9	4	1126
P FREQ WND SPD = DR GTR 17 KTS	14.9	17.7	19.7	12.4	13.3	8.2	3.8	2.2	2.2	3.7	5.8	8.4	9.0	4	26973
P FREQ WND SPD = DR GTR 28 KTS	1.8	3.6	3.9	0.8	0.3	0.0	0.0	0.0	0.0	0.2	0.5	0.4	1.0	4	26973
P FREQ LES 5000 FT A/D LES 5 MI	14.5	15.4	15.3	10.3	11.2	9.4	12.7	12.4	11.7	8.4	13.1	17.4	12.7	4	26963
P FREQ LES 1500 FT A/D LES 3 MI															
FOR 00-02 LST	2.5	1.2	1.8	3.0	1.8	3.0	7.5	5.8	3.7	1.5	2.5	2.5	3.1	4	3358
03-05 LST	1.1	2.4	5.7	6.3	9.7	20.4	21.1	19.5	12.3	2.5	4.7	4.4	9.2	4	3367
06-08 LST	4.3	3.6	4.7	6.7	7.5	15.6	22.6	23.3	19.3	4.7	7.8	7.5	10.6	4	3372
09-11 LST	2.9	2.0	5.0	1.9	0.7	0.4	1.1	0.7	0.7	1.1	5.0	10.5	2.7	4	3370
12-14 LST	3.6	6.3	4.7	3.0	0.4	0.0	0.0	0.0	0.0	0.0	2.2	4.3	2.0	4	3375
15-17 LST	1.8	5.1	4.7	2.6	3.9	0.0	0.0	0.0	0.0	0.0	0.8	2.5	1.8	4	3375
18-20 LST	1.4	3.1	2.5	1.1	1.8	0.7	0.0	0.0	0.4	0.0	0.0	1.8	1.1	4	3375
21-23 LST	0.4	2.0	3.6	0.0	0.4	0.0	0.4	0.0	0.0	0.4	0.6	1.1	0.7	4	3371
P FREQ LES 300 FT A/D LES 1 MI															
FOR 00-02 LST	0.0	0.8	1.1	0.7	0.0	0.0	0.4	0.4	0.0	0.0	0.3	0.7	0.4	4	3358
03-05 LST	0.0	1.6	2.2	1.5	2.2	0.4	0.7	1.8	0.7	0.7	2.5	1.1	1.3	4	3367
06-08 LST	1.4	0.8	1.4	1.1	0.4	1.1	1.4	1.4	0.7	1.8	3.9	2.9	1.5	4	3372
09-11 LST	1.1	1.2	1.4	0.4	0.0	0.0	0.0	0.0	0.0	0.0	0.8	1.4	0.5	4	3370
12-14 LST	1.1	3.5	2.5	0.7	0.0	0.0	0.0	0.0	0.0	0.0	1.9	0.0	0.8	4	3375
15-17 LST	1.1	4.3	2.2	0.0	1.1	0.0	0.0	0.0	0.0	0.0	0.3	0.4	0.8	4	3375
18-20 LST	0.0	1.6	1.8	0.0	0.0	0.0	0.0	0.0	0.4	0.0	0.0	0.0	0.3	4	3375
21-23 LST	0.0	0.0	2.2	0.0	0.0	0.0	0.0	0.0	0.0	0.0	0.0	0.0	0.2	4	3371

CAIRO, EGYPT (UAR)

MEAN NUMBER OF DAYS

PARAMETER DESCRIPTION		JAN	FEB	MAR	APR	MAY	JUN	JUL	AUG	SEP	OCT	NOV	DEC	ANN	POR (YRS)	NO. OBS
CIG = GTR 1000 FT AND VSBY = GTR 3 MI	02 LST	30.7	27.7	30.3	29.6	31.0	30.0	31.0	30.7	30.0	31.0	29.5	30.7	301.8	4	1126
	08 LST	30.7	27.3	30.3	27.3	29.0	28.3	27.7	25.3	26.0	29.6	28.2	29.3	339.0	4	1126
	14 LST	29.3	26.0	29.3	29.0	31.0	30.0	31.0	31.0	30.0	31.0	29.5	29.0	356.1	4	1126
	20 LST	30.7	27.0	30.0	29.6	30.7	30.0	31.0	31.0	27.7	25.3	25.0	22.5	19.3	258.5	4
CIG = GTR 2000 FT AND VSBY = GTR 3 MI W/SFC WND LES 10 KTS	02 LST	19.3	15.1	19.0	17.6	19.0	21.7	27.0	27.7	25.3	25.0	22.5	19.3	222.6	4	1126
	08 LST	17.0	12.2	18.3	17.3	18.0	16.3	18.0	19.0	20.0	26.0	21.5	19.0	156.3	4	1126
	14 LST	14.0	8.5	9.6	8.6	11.0	12.7	17.3	18.7	16.3	16.3	10.7	12.6	119.1	4	1126
	20 LST	18.3	14.1	10.3	6.0	4.7	2.0	4.0	7.0	9.0	10.0	13.7	20.0	11.7	4	1125
SFC WND = GTR 17 KTS AND NO PRECIP.	02 LST	2.3	2.9	2.0	1.0	2.0	0.3	0.0	0.0	0.0	0.0	0.2	1.0	11.7	4	1126
	08 LST	3.0	2.6	3.3	2.0	1.0	1.0	0.0	0.0	0.0	0.3	1.2	1.6	16.0	4	1126
	14 LST	8.6	9.5	8.0	6.7	4.3	2.6	0.3	0.3	1.0	2.0	4.7	5.6	53.6	4	1126
	20 LST	3.3	2.3	6.0	5.6	10.7	10.0	4.3	4.0	1.3	2.0	0.5	1.6	91.6	4	1125
SFC WND 4-10 KTS AND TMP DEG F AND NO PRECIP.	02 LST	17.6	12.5	17.0	18.0	18.0	22.3	23.6	20.0	23.0	19.3	18.0	15.8	227.1	4	1126
	08 LST	13.0	9.5	13.0	12.7	14.0	18.0	17.0	14.7	12.0	14.7	14.0	14.3	166.9	4	1126
	14 LST	15.3	12.5	12.0	10.3	11.7	11.3	9.3	7.3	13.3	16.0	13.2	12.0	144.2	4	1126
	20 LST	16.3	16.1	10.7	8.0	4.7	1.3	1.3	2.0	11.0	16.0	13.0	16.6	117.0	1	334
SKY COVER LES 3/10 AND VSBY = GTR 3 MI	02 LST	17.0	20.0	25.0	25.0	25.0	25.0	31.0	31.0	28.0	25.0	25.0			1	334
	08 LST	17.0	17.0	16.0	13.0	17.0	19.0	14.0	12.0	17.0	18.0	17.0			1	334
	14 LST	5.0	9.0	10.0	16.0	15.0	28.0	31.0	28.0	27.0	20.0	10.0			1	334
	20 LST	7.0	9.0	13.0	15.0	17.0	27.0	30.0	29.0	23.0	17.0	16.0				
CIG = GTR 2500 FT AND VSBY = GTR 3 MI	02 LST	30.3	27.3	30.3	28.7	30.3	29.3	29.6	30.3	28.7	31.0	29.3	30.0	359.1	4	1126
	08 LST	30.0	27.3	28.3	24.7	26.3	19.7	17.6	19.0	21.3	28.3	27.0	28.6	298.1	4	1126
	14 LST	29.3	26.0	29.0	28.3	31.0	30.0	31.0	30.7	29.6	30.7	27.8	28.3	351.7	4	1126
	20 LST	30.7	27.0	29.6	29.6	30.7	30.0	31.0	31.0	29.6	31.0	30.0	29.6	359.8	4	1126
CIG = GTR 6000 FT AND VSBY = GTR 3 MI	02 LST	28.6	24.0	28.6	28.7	29.6	29.0	29.6	30.0	28.3	31.0	27.8	28.6	343.8	4	1126
	08 LST	27.3	25.0	25.3	23.0	24.3	18.3	16.6	17.6	21.0	27.7	25.5	26.0	277.6	4	1126
	14 LST	23.3	17.4	22.3	26.6	27.7	30.0	31.0	30.3	27.7	24.6	23.3	24.0	308.2	4	1126
	20 LST	27.0	21.4	27.3	29.6	29.0	30.0	31.0	31.0	29.6	30.0	27.8	25.6	339.3	4	1126
CIG = GTR 10000 FT AND VSBY = GTR 3 MI	02 LST	26.0	23.0	28.6	28.0	29.3	29.0	29.6	30.0	28.3	30.0	27.2	28.0	337.0	4	1126
	08 LST	25.6	23.7	25.3	22.7	23.7	18.0	16.6	17.6	21.0	27.7	25.2	25.3	272.4	4	1126
	14 LST	21.0	16.8	22.0	26.0	27.3	30.0	31.0	30.3	27.7	24.6	23.0	23.0	302.7	4	1126
	20 LST	21.6	20.1	26.0	27.7	27.3	30.0	31.0	31.0	29.6	29.6	27.0	24.0	324.9	4	1126

CAIRO WEST, EGYPT (UAR)

STA NO. 62367/ (IN AREA NUMBER 02)

LATITUDE 3007N

LONGITUDE 03055E

ELEVATION(FT) 00492

PARAMETER DESCRIPTION	JAN	FEB	MAR	APR	MAY	JUN	JUL	AUG	SEP	OCT	NOV	DEC	ANN	PQR	NO.
														(YRS)	DBS
ABS MAX TMP (F)	78	88	95	105	112	110	108	103	99	100	93	81	112	4	-62366
MEAN MAX TMP (F)	65	67	73	82	90	95	96	96	90	85	79	69	82	4	-62366
MEAN MIN TMP (F)	48	48	51	56	64	69	71	72	70	64	59	51	60	4	-62366
ABS MIN TMP (F)	41	41	43	45	52	59	66	68	63	55	50	43	41	4	-62366
MEAN NO DYS TMP = OR GTR 90(F)	0.0	0.0	0.7	6.7	16.6	26.6	30.7	30.3	17.3	5.6	0.8	0.0	195.3	4	-29
MEAN NO DYS TMP = OR LES 32(F)	0.0	0.0	0.0	0.0	0.0	0.0	0.0	0.0	0.0	0.0	0.0	0.0	0.0	4	-29
MEAN NO DYS TMP = OR LES 0(F)	0.0	0.0	0.0	0.0	0.0	0.0	0.0	0.0	0.0	0.0	0.0	0.0	0.0	4	-62366
MEAN DEW PT TMP (F)	42	39	41	46	52	57	62	64	64	57	54	47	52	4	-62366
MEAN REL HUM (PCT)	62	54	51	50	48	49	55	55	62	58	64	65	56	0	-50
MEAN PRESS ALT (FT)	374	403	431	510	541	583	657	637	548	461	409	379	496	0	-62366
MEAN PRECIP (IN)	0.05	0.07	0.09	0.00	0.52	0.00	0.00	0.00	0.00	0.00	0.07	0.47	1.3	4	-29
MEAN SNOW FALL (IN)	0.0	0.0	0.0	0.0	0.0	0.0	0.0	0.0	0.0	0.0	0.0	0.0	0.0	4	-29
MEAN NO DYS PRCP = OR GTR 0.1 IN	0.3	0.3	0.3	0.0	1.4	0.0	0.0	0.0	0.0	0.0	0.3	1.1	3.7	4	-29
MEAN NO DYS SNFL = OR GTR 1.5 IN	0.0	0.0	0.0	0.0	0.0	0.0	0.0	0.0	0.0	0.0	0.0	0.0	0.0	4	-29
MEAN NO DYS W/OCCUR VSBY LES 1/2 MI	1.0	1.3	1.6	1.3	1.3	1.0	1.6	0.7	0.7	0.7	2.3	1.3	14.8	4	-62366
MEAN NO DYS TSTMS	0.0	0.0	0.0	0.0	1.6	0.3	0.0	0.0	0.0	0.0	0.0	0.0	1.9	4	-62366
P FREQ WND SPD = OR GTR 17 KTS	14.9	17.7	15.7	12.4	13.3	8.2	3.8	2.2	2.2	3.7	5.8	8.4	9.0	4	-62366
P FREQ WND SPD = OR GTR 28 KTS	1.8	3.6	3.9	0.8	0.3	0.0	0.0	0.0	0.0	0.2	0.5	0.4	1.0	4	-62366
P FREQ LES 5000 FT A/D LES 5 MI	14.5	15.4	15.3	10.3	11.2	9.4	12.7	12.4	11.7	8.4	13.1	17.4	12.7	4	-62366
P FREQ LES 1500 FT A/D LES 3 MI															
FOR 00-02 LST	2.5	1.2	1.8	3.0	1.8	3.0	7.5	5.8	3.7	1.5	2.5	2.5	3.1	4	-62366
03-05 LST	1.1	2.4	5.7	6.3	9.7	20.4	21.1	19.5	12.3	2.5	4.7	4.4	9.2	4	-62366
06-08 LST	4.3	3.6	4.7	6.7	7.5	15.6	22.6	23.3	19.3	4.7	7.8	7.5	10.6	4	-62366
09-11 LST	2.9	2.0	3.0	1.9	0.7	0.4	1.1	0.7	0.7	1.1	5.0	10.5	2.7	4	-62366
12-14 LST	3.6	6.3	4.7	3.0	0.4	0.0	0.0	0.0	0.0	0.0	2.2	4.3	2.0	4	-62366
15-17 LST	1.8	5.1	4.7	2.6	3.9	0.0	0.0	0.0	0.0	0.0	0.8	2.5	1.8	4	-62366
18-20 LST	1.4	3.1	2.5	1.1	1.8	0.7	0.0	0.0	0.4	0.0	0.0	1.8	1.1	4	-62366
21-23 LST	0.4	2.0	3.6	0.0	0.4	0.0	0.4	0.0	0.0	0.4	0.6	1.1	0.7	4	-62366
P FREQ LES 300 FT A/D LES 1 MI															
FOR 00-02 LST	0.0	0.8	1.1	0.7	0.0	0.0	0.4	0.4	0.0	0.0	0.3	0.7	0.4	4	-62366
03-05 LST	0.0	1.6	2.2	1.5	2.2	0.4	0.7	1.8	0.7	0.7	2.5	1.1	1.3	4	-62366
06-08 LST	1.4	0.8	1.4	1.1	0.4	1.1	1.4	1.4	0.7	1.8	3.9	2.9	1.5	4	-62366
09-11 LST	1.1	1.2	1.4	0.4	0.0	0.0	0.0	0.0	0.0	0.0	0.8	1.4	0.5	4	-62366
12-14 LST	1.1	3.5	2.5	0.7	0.0	0.0	0.0	0.0	0.0	0.0	1.9	0.0	0.8	4	-62366
15-17 LST	1.1	4.3	2.2	0.0	1.1	0.0	0.0	0.0	0.0	0.0	0.3	0.4	0.8	4	-62366
18-20 LST	0.0	1.6	1.8	0.0	0.0	0.0	0.0	0.0	0.4	0.0	0.0	0.0	0.3	4	-62366
21-23 LST	0.0	0.0	2.2	0.0	0.0	0.0	0.0	0.0	0.0	0.0	0.0	0.0	0.2	4	-62366

CAIRO WEST EGYPT (UAR)

MEAN NUMBER OF DAYS

PARAMETER DESCRIPTION		JAN	FEB	MAR	APR	MAY	JUN	JUL	AUG	SEP	OCT	NOV	DEC	ANN	POR (YRS)	NO. OBS
CIG = GTR 1000 FT AND VSBY = GTR 3 MI	02 LST	30.7	27.7	30.3	29.6	31.0	30.0	31.0	30.7	30.0	31.0	29.5	30.3	361.8	4	-62366
	08 LST	30.7	27.3	30.3	27.3	29.0	28.3	27.7	25.3	26.0	29.6	28.2	29.3	339.0	4	-62366
	14 LST	29.3	26.0	29.3	29.0	31.0	30.0	31.0	31.0	30.0	31.0	29.5	29.0	356.1	4	-62366
	20 LST	30.7	27.0	30.0	29.6	30.7	30.0	31.0	31.0	29.6	31.0	30.0	30.0	360.6	4	-62366
CIG = GTR 2000 FT AND VSBY = GTR 3 MI W/SFC WND LES 10 KTS	02 LST	19.3	15.1	19.0	17.6	19.0	21.7	27.0	27.7	25.3	25.0	22.5	19.3	258.5	4	-62366
	08 LST	17.0	12.2	18.3	17.3	18.0	18.3	18.0	19.0	20.0	26.0	21.5	19.0	222.6	4	-62366
	14 LST	14.0	8.5	9.6	8.6	11.0	12.7	17.3	18.7	16.3	16.3	10.7	12.6	156.3	4	-62366
	20 LST	18.3	14.1	10.3	8.0	4.7	2.0	4.0	7.0	9.0	10.0	13.7	20.0	119.1	4	-62366
SFC WND = GTR 17 KTS AND NO PRECIP.	02 LST	2.3	2.9	2.0	1.0	2.0	0.3	0.0	0.0	0.0	0.0	0.2	1.0	11.7	4	-62366
	08 LST	3.0	2.6	3.3	2.0	1.0	1.0	0.0	0.0	0.0	0.3	1.2	1.6	16.0	4	-62366
	14 LST	8.6	9.5	8.0	6.7	4.3	2.6	0.3	0.3	1.0	2.0	4.7	5.6	53.6	4	-62366
	20 LST	3.3	2.3	6.0	5.6	10.7	10.0	4.3	4.0	1.3	2.0	0.5	1.6	51.6	4	-62366
SFC WND 4-10 KTS AND TMP 33-89 DEG F AND NO PRECIP.	02 LST	17.6	12.5	17.0	18.0	18.0	22.3	29.6	20.0	23.0	19.3	18.0	19.8	227.1	4	-62366
	08 LST	13.0	9.5	13.0	12.7	14.0	18.0	17.0	14.7	12.0	14.7	14.0	14.3	166.9	4	-62366
	14 LST	15.3	12.5	12.0	10.3	11.7	11.3	9.3	7.3	13.3	16.0	13.2	12.0	144.2	4	-62366
	20 LST	16.3	16.1	10.7	8.0	4.7	1.3	1.3	2.0	11.0	16.0	13.0	16.6	117.0	4	-62366
SKY COVER LES 3/10 AND VSBY = GTR 3 MI	02 LST	17.0	20.0	23.0	23.0	23.0	29.0	31.0	31.0	28.0	23.0	25.0			1	-62366
	08 LST	17.0	17.0	16.0	13.0	17.0	13.0	14.0	12.0	17.0	18.0	17.0			1	-62366
	14 LST	5.0	9.0	10.0	16.0	15.0	28.0	31.0	28.0	27.0	20.0	10.0			1	-62366
	20 LST	7.0	9.0	13.0	13.0	17.0	27.0	30.0	29.0	23.0	17.0	16.0			1	-62366
CIG = GTR 2500 FT AND VSBY = GTR 3 MI	02 LST	30.3	27.3	30.3	28.7	30.3	29.3	29.6	30.3	28.7	31.0	29.3	30.0	355.1	4	-62366
	08 LST	30.0	27.3	28.3	24.7	26.3	19.7	17.6	19.0	21.3	28.3	27.0	28.6	298.1	4	-62366
	14 LST	29.3	26.0	29.0	28.3	31.0	30.0	31.0	30.7	29.6	30.7	27.8	28.3	351.7	4	-62366
	20 LST	30.7	27.0	29.6	29.6	30.7	30.0	31.0	31.0	29.6	31.0	30.0	29.6	359.8	4	-62366
CIG = GTR 6000 FT AND VSBY = GTR 3 MI	02 LST	28.6	24.0	28.6	28.7	29.6	29.0	29.6	30.0	28.3	31.0	27.8	28.6	343.8	4	-62366
	08 LST	27.3	25.0	25.3	23.0	24.3	18.3	16.6	17.6	21.0	27.7	25.3	26.0	277.6	4	-62366
	14 LST	23.3	17.4	22.3	26.6	27.7	30.0	31.0	30.3	27.7	24.6	23.3	24.0	308.2	4	-62366
	20 LST	27.0	21.4	27.3	29.6	29.0	30.0	31.0	31.0	29.6	30.0	27.8	25.6	339.3	4	-62366
CIG = GTR 10000 FT AND VSBY = GTR 3 MI	02 LST	26.0	23.0	28.6	28.0	29.3	29.0	29.6	30.0	28.3	30.0	27.2	28.0	337.0	4	-62366
	08 LST	25.6	23.7	25.3	22.7	23.7	18.0	16.6	17.6	21.0	27.7	25.2	25.3	272.4	4	-62366
	14 LST	21.0	16.8	22.0	26.0	27.3	30.0	31.0	30.3	27.7	24.6	23.0	23.0	302.7	4	-62366
	20 LST	21.6	20.1	26.0	27.7	27.3	30.0	31.0	31.0	29.6	29.6	27.0	24.0	324.9	4	-62366

INCHAS, EGYPT (UAR)

STA NO. 62370/ (IN AREA NUMBER 02)

LATITUDE 3019N

LONGITUDE 03127E

ELEVATION(FT) 00215

PARAMETER DESCRIPTION	JAN	FEB	MAR	APR	MAY	JUN	JUL	AUG	SEP	OCT	NOV	DEC	ANN	POR (YRS)	NO. OBS
ABS MAX TMP (F)	78	88	95	105	112	110	108	103	99	100	93	81	112	4	-62366
MEAN MAX TMP (F)	65	67	73	82	90	95	96	96	90	85	74	69	82	4	-62366
MEAN MIN TMP (F)	48	48	51	56	64	69	71	72	70	64	59	51	60	4	-62366
ABS MIN TMP (F)	41	41	43	45	52	59	66	68	63	55	50	43	41	4	-62366
MEAN NO DYS TMP = DR GTR 90(F)	0.0	0.0	0.7	6.7	16.6	26.6	30.7	30.3	17.3	5.6	0.8	0.0	135.3	4	-62366
MEAN NO DYS TMP = DR LES 32(F)	0.0	0.0	0.0	0.0	0.0	0.0	0.0	0.0	0.0	0.0	0.0	0.0	0.0	4	-29
MEAN NO DYS TMP = DR LES 0(F)	0.0	0.0	0.0	0.0	0.0	0.0	0.0	0.0	0.0	0.0	0.0	0.0	0.0	4	-29
MEAN DEW PT TMP (F)	42	39	41	46	52	57	62	64	64	57	54	47	52	4	-62366
MEAN REL HUM (PCT)	62	54	51	50	48	49	55	55	62	58	64	65	56	4	-62366
MEAN PRESS ALT (FT)	97	126	172	230	260	301	375	355	265	179	129	101	216	0	-50
MEAN PRECIP (IN)	0.05	0.07	0.09	0.00	0.52	0.00	0.00	0.00	0.00	0.00	0.07	0.47	1.3	4	-62366
MEAN SNOW FALL (IN)	0.0	0.0	0.0	0.0	0.0	0.0	0.0	0.0	0.0	0.0	0.0	0.0	0.0	4	-29
MEAN NO DYS PRCP = DR GTR 0.1 IN	0.3	0.3	0.3	0.0	1.4	0.0	0.0	0.0	0.0	0.0	0.3	1.1	3.7	4	-29
MEAN NO DYS SNFL = DR GTR 1.9 IN	0.0	0.0	0.0	0.0	0.0	0.0	0.0	0.0	0.0	0.0	0.0	0.0	0.0	4	-29
MEAN NO DYS W/OCUR VSBY LES 1/2 MI	1.0	1.3	1.6	1.3	1.3	1.0	1.6	0.7	0.7	0.7	2.3	1.3	14.8	4	-62366
MEAN NO DYS TSTMS	0.0	0.0	0.0	0.0	1.6	0.3	0.0	0.0	0.0	0.0	0.0	0.0	1.9	4	-62366
P FREQ WND SPD = DR GTR 17 KTS	14.9	17.7	15.7	12.4	13.3	8.2	3.8	2.2	2.2	3.7	5.8	8.4	9.0	4	-62366
P FREQ WND SPD = DR GTR 28 KTS	1.8	3.6	3.9	0.8	0.3	0.0	0.0	0.0	0.0	0.2	0.5	0.4	1.0	4	-62366
P FREQ LES 5000 FT A/D LES 5 MI	14.5	15.4	15.3	10.3	11.2	9.4	12.7	12.4	11.7	8.4	13.1	17.4	12.7	4	-62366
P FREQ LES 1500 FT A/D LES 3 MI															
FOR 00-02 LST	2.5	1.2	1.8	3.0	1.8	3.0	7.5	5.8	3.7	1.5	2.5	2.5	3.1	4	-62366
03-05 LST	1.1	2.4	5.7	6.3	9.7	20.4	21.1	19.5	12.3	2.5	4.7	4.4	9.2	4	-62366
06-08 LST	4.3	3.6	4.7	6.7	7.5	15.6	22.6	23.3	19.3	4.7	7.8	7.5	10.6	4	-62366
09-11 LST	2.9	2.0	5.0	1.9	0.7	0.4	1.1	0.7	0.7	1.1	5.0	10.5	2.7	4	-62366
12-14 LST	3.6	6.3	4.7	3.0	0.4	0.0	0.0	0.0	0.0	0.0	2.2	4.3	2.0	4	-62366
15-17 LST	1.8	5.1	4.7	2.6	3.9	0.0	0.0	0.0	0.0	0.0	0.8	2.5	1.8	4	-62366
18-20 LST	1.4	3.1	2.5	1.1	1.8	0.7	0.0	0.0	0.4	0.0	0.0	1.8	1.1	4	-62366
21-23 LST	0.4	2.0	3.6	0.0	0.4	0.0	0.4	0.0	0.0	0.4	0.6	1.1	0.7	4	-62366
P FREQ LES 300 FT A/D LES 1 MI															
FOR 00-02 LST	0.0	0.8	1.1	0.7	0.0	0.0	0.4	0.4	0.0	0.0	0.3	0.7	0.4	4	-62366
03-05 LST	0.0	1.6	2.2	1.5	2.2	0.4	0.7	1.8	0.7	0.7	2.5	1.1	1.3	4	-62366
06-08 LST	1.4	0.8	1.4	1.1	0.4	1.1	1.4	1.4	0.7	1.8	3.9	2.9	1.5	4	-62366
09-11 LST	1.1	1.2	1.4	0.4	0.0	0.0	0.0	0.0	0.0	0.0	0.8	1.4	0.5	4	-62366
12-14 LST	1.1	3.5	2.5	0.7	0.0	0.0	0.0	0.0	0.0	0.0	1.9	0.0	0.8	4	-62366
15-17 LST	1.1	4.3	2.2	0.0	1.1	0.0	0.0	0.0	0.0	0.0	0.3	0.4	0.8	4	-62366
18-20 LST	0.0	1.6	1.8	0.0	0.0	0.0	0.0	0.0	0.4	0.0	0.0	0.0	0.3	4	-62366
21-23 LST	0.0	0.0	2.2	0.0	0.0	0.0	0.0	0.0	0.0	0.0	0.0	0.0	0.2	4	-62366

INCHAS, EGYPT (UAR)

MEAN NUMBER OF DAYS

PARAMETER DESCRIPTION		JAN	FEB	MAR	APR	MAY	JUN	JUL	AUG	SEP	OCT	NOV	DEC	ANN	PDR (YRS)	NO. OBS
CIG = GTR 1000 FT AND VSBY = GTR 3 MI	02 LST	30.7	27.7	30.3	29.6	31.0	30.0	31.0	30.7	30.0	31.0	29.5	30.3	361.8	4	-62366
	08 LST	30.7	27.3	30.3	27.3	29.0	28.3	27.7	25.3	26.0	29.6	28.2	29.3	339.0	4	-62366
	14 LST	29.3	26.0	29.3	29.0	31.0	30.0	31.0	31.0	30.0	31.0	29.5	29.0	356.1	4	-62366
	20 LST	30.7	27.0	30.0	29.6	30.7	30.0	31.0	31.0	29.6	31.0	30.0	30.0	360.6	4	-62366
CIG = GTR 2000 FT AND VSBY = GTR 3 MI W/SFC WND LES 10 KTS	02 LST	19.3	15.1	19.0	17.6	19.0	21.7	27.0	27.7	25.3	25.0	22.5	19.3	238.5	4	-62366
	08 LST	17.0	12.2	18.3	17.3	18.0	16.3	18.0	19.0	20.0	20.0	21.5	19.0	222.6	4	-62366
	14 LST	14.0	8.5	9.6	8.6	11.0	12.7	17.3	18.7	16.3	16.3	10.7	12.6	156.3	4	-62366
	20 LST	18.3	14.1	10.3	6.0	4.7	2.0	4.0	7.0	9.0	10.0	13.7	20.0	119.1	4	-62366
SFC WND = GTR 17 KTS AND NO PRECIP.	02 LST	2.3	2.9	2.0	1.0	2.0	0.3	0.0	0.0	0.0	0.0	0.2	1.0	11.7	4	-62366
	08 LST	3.0	2.6	3.3	2.0	1.0	1.0	0.0	0.0	0.0	0.3	1.2	1.6	16.0	4	-62366
	14 LST	8.6	9.5	8.0	6.7	4.3	2.6	0.3	0.3	1.0	2.0	4.7	5.6	53.6	4	-62366
	20 LST	3.3	2.3	6.0	5.6	10.7	10.0	4.3	4.0	1.3	2.0	0.5	1.6	51.6	4	-62366
SFC WND 4-10 KTS AND TMP 33-89 DEG F AND NO PRECIP.	02 LST	17.6	12.5	17.0	18.0	18.0	22.3	25.6	20.0	23.0	19.3	18.0	15.8	227.1	4	-62366
	08 LST	13.0	9.5	13.0	12.7	14.0	18.0	17.0	14.7	12.0	14.7	14.0	14.3	166.9	4	-62366
	14 LST	15.3	12.5	12.0	10.3	11.7	11.3	9.3	7.3	13.3	16.0	13.2	12.0	144.2	4	-62366
	20 LST	16.3	16.1	10.7	8.0	4.7	1.3	1.3	2.0	11.0	16.0	13.0	16.6	117.0	4	-62366
SKY COVER LES 3/10 AND VSBY = GTR 3 MI	02 LST	17.0	20.0	25.0	25.0	25.0	29.0	31.0	31.0	28.0	25.0	25.0			1	-62366
	08 LST	17.0	17.0	16.0	13.0	17.0	15.0	14.0	12.0	17.0	18.0	17.0			1	-62366
	14 LST	9.0	9.0	10.0	16.0	15.0	28.0	31.0	28.0	27.0	20.0	10.0			1	-62366
	20 LST	7.0	9.0	13.0	15.0	17.0	27.0	30.0	29.0	23.0	17.0	16.0			1	-62366
CIG = GTR 2500 FT AND VSBY = GTR 3 MI	02 LST	30.3	27.3	30.3	28.7	30.3	29.3	29.6	30.3	28.7	31.0	29.3	30.0	355.1	4	-62366
	08 LST	30.0	27.3	28.3	24.7	26.3	19.7	17.6	19.0	21.3	28.3	27.0	28.6	298.1	4	-62366
	14 LST	29.3	26.0	29.0	28.3	31.0	30.0	31.0	30.7	29.6	30.7	27.8	28.3	351.7	4	-62366
	20 LST	30.7	27.0	29.6	29.6	30.7	30.0	31.0	31.0	29.6	31.0	30.0	29.6	359.8	4	-62366
CIG = GTR 6000 FT AND VSBY = GTR 3 MI	02 LST	28.6	24.0	28.6	28.7	29.6	29.0	29.6	30.0	28.3	31.0	27.8	28.6	343.8	4	-62366
	08 LST	27.3	25.0	25.3	23.0	24.3	18.3	16.6	17.6	21.0	27.7	25.5	26.0	277.6	4	-62366
	14 LST	23.3	17.4	22.3	26.6	27.7	30.0	31.0	30.3	27.7	24.6	23.3	24.0	308.2	4	-62366
	20 LST	27.0	21.4	27.3	29.6	29.0	30.0	31.0	31.0	29.6	30.0	27.8	25.6	339.3	4	-62366
CIG = GTR 10000 FT AND VSBY = GTR 3 MI	02 LST	26.0	23.0	28.6	28.0	29.3	29.0	29.6	30.0	28.3	30.0	27.2	28.0	337.0	4	-62366
	08 LST	25.6	23.7	25.3	22.7	23.7	18.0	16.6	17.6	21.0	27.7	25.2	25.3	272.4	4	-62366
	14 LST	21.0	16.8	22.0	26.0	27.3	30.0	31.0	30.3	27.7	24.6	23.0	23.0	302.7	4	-62366
	20 LST	21.6	20.1	26.0	27.7	27.3	30.0	31.0	31.0	29.6	29.6	27.0	24.0	324.9	4	-62366

CAIRO-HELIOPLIS, EGYPT (UAR)

STA NO. 62371/ (IN AREA NUMBER 02)

LATITUDE 3009N

LONGITUDE 03119E

ELEVATION(FT) 00200

PARAMETER DESCRIPTION	JAN	FEB	MAR	APR	MAY	JUN	JUL	AUG	SEP	OCT	NOV	DEC	ANN	PDR (YRS)	NO. OBS
ABS MAX TMP (F)	79	81	97	106	115	109	106	108	108	97	90	86	115	4	-62372
MEAN MAX TMP (F)	66	70	76	84	92	94	97	95	91	87	77	71	83	4	-62372
MEAN MIN TMP (F)	32	39	43	46	52	57	64	63	61	55	48	36	50	4	-62372
ABS MIN TMP (F)	32	39	43	46	52	57	64	63	61	55	48	36	32	4	-62372
MEAN NO DYS TMP = DR GTR 90(F)	0.0	0.0	2.2	7.0	16.3	26.3	31.0	30.3	24.2	10.5	0.3	0.0	148.1	4	-62372
MEAN NO DYS TMP = DR LES 32(F)	0.0	0.0	0.0	0.0	0.0	0.0	0.0	0.0	0.0	0.0	0.0	0.0	0.0	4	-62372
MEAN NO DYS THP = DR LES 0(F)	0.0	0.0	0.0	0.0	0.0	0.0	0.0	0.0	0.0	0.0	0.0	0.0	0.0	4	-29
MEAN DEW PT TMP (F)														0	0
MEAN REL HUM (PCT)														0	0
MEAN PRESS ALT (FT)	81	110	198	216	246	286	360	340	251	165	115	86	201	0	-50
MEAN PRECIP (IN)	0.08	0.12	0.12	0.04	0.00	0.00	0.00	0.00	0.00	0.04	0.04	0.12	0.6	38	-6
MEAN SNOW FALL (IN)	0.0	0.0	0.0	0.0	0.0	0.0	0.0	0.0	0.0	0.0	0.0	0.0	0.0	4	-29
MEAN NO DYS PRCP = DR GTR 0.1 IN	0.3	0.4	0.4	0.1	0.0	0.0	0.0	0.0	0.0	0.3	0.3	0.4	2.2	38	-29
MEAN NO DYS SNFL = DR GTR 1.5 IN	0.0	0.0	0.0	0.0	0.0	0.0	0.0	0.0	0.0	0.0	0.0	0.0	0.0	4	-29
MEAN NO DYS W/DCUR VSBY LES 1/2 MI														0	0
MEAN NO DYS TSTMS	0.3	0.3	0.3	1.0	1.0	0.0	0.0	0.0	0.3	1.0	1.0	0.3	5.5	20	-24
P FREQ WND SPD = DR GTR 17 KTS														0	0
P FREQ WND SPD = DR GTR 28 KTS														0	0
P FREQ LES 3000 FT A/D LES 5 MI														0	0
P FREQ LES 1500 FT A/D LES 3 MI														0	0
FOR 00-02 LST														0	0
03-05 LST														0	0
06-08 LST														0	0
09-11 LST														0	0
12-14 LST	3.8	6.0	4.8	1.3	1.3	0.0	0.0	0.0	0.0	0.0	2.4	3.1	1.9	4	-62372
15-17 LST														0	0
18-20 LST														0	0
21-23 LST														0	0
P FREQ LES 300 FT A/D LES 1 MI														0	0
FOR 00-02 LST														0	0
03-05 LST														0	0
06-08 LST														0	0
09-11 LST														0	0
12-14 LST	0.0	2.0	1.6	1.3	0.0	0.0	0.0	0.0	0.0	0.0	0.0	0.0	0.4	4	-62372
15-17 LST														0	0
18-20 LST														0	0
21-23 LST														0	0

CAIRO-HELIOPLIS, EGYPT (UAR)

MEAN NUMBER OF DAYS

PARAMETER DESCRIPTION		JAN	FEB	MAR	APR	MAY	JUN	JUL	AUG	SEP	OCT	NOV	DEC	ANN	POR (YRS)	NO. OBS
CIG = GTR 1000 FT AND VSBY = GTR 3 MI	02 LST														0	0
	08 LST														0	0
	14 LST	30.4	26.9	29.5	29.2	30.6	30.0	30.5	31.0	30.0	31.0	29.3	29.0	337.4	4	-62372
	20 LST														0	0
CIG =GTR 2000 FT AND VSBY =GTR 3 MI W/SFC WND LES 10 KTS	02 LST														0	0
	08 LST														0	0
	14 LST	10.5	11.4	8.2	11.5	9.9	10.0	17.1	18.9	10.4	13.3	13.3	16.7	151.2	4	-62372
	20 LST														0	0
SFC WND = GTR 17 KTS AND NO PRECIP.	02 LST														0	0
	08 LST	1.5	2.5	0.5	2.5	2.0	0.5	0.0	0.0	0.0	0.0	0.0	2.0	11.5	2	-62372
	14 LST	7.9	3.7	4.1	4.8	3.4	1.1	0.6	0.5	1.8	2.1	1.7	4.1	35.8	8	-62372
	20 LST														0	0
SFC WND 4-10 KTS AND TMP 33-89 DEG F AND NO PRECIP.	02 LST														0	0
	08 LST	11.5	10.5	15.5	15.5	12.2	13.0	19.0	14.0	13.0	13.0	11.1	10.3	154.6	2	-62372
	14 LST	12.0	15.1	15.0	12.9	9.7	5.8	1.5	2.7	7.3	14.6	18.5	18.8	133.9	8	-62372
	20 LST														0	0
SKY COVER LES 3/10 AND VSBY = GTR 3 MI	02 LST														0	0
	08 LST	19.0	11.3	15.0	17.5	19.0	20.0	12.0	16.5	15.0	16.0	18.9	20.0	200.2	2	-62372
	14 LST	13.0	8.8	13.0	17.9	15.6	27.5	29.9	28.5	24.3	19.7	14.5	13.1	225.8	6	-62372
	20 LST														0	0
CIG = GTR 2500 FT AND VSBY = GTR 3 MI	02 LST														0	0
	08 LST														0	0
	14 LST	26.9	22.4	26.1	28.0	29.0	29.6	30.5	31.0	29.6	28.9	27.1	26.1	338.2	4	-62372
	20 LST														0	0
CIG = GTR 6000 FT AND VSBY = GTR 3 MI	02 LST														0	0
	08 LST														0	0
	14 LST	24.0	17.9	21.6	26.4	28.1	29.6	29.9	31.0	29.6	26.8	25.0	23.3	313.2	4	-62372
	20 LST														0	0
CIG = GTR 10000 FT AND VSBY = GTR 3 MI	02 LST														0	0
	08 LST														0	0
	14 LST	24.0	17.9	21.1	26.4	28.1	29.6	29.9	31.0	29.6	26.8	25.0	23.3	312.7	4	-62372
	20 LST														0	0

CAIRO-ALMAZA, EGYPT (UAR)

STA NO. 62372/ (IN AREA NUMBER 02)

LATITUDE 3009N

LONGITUDE 0312E

ELEVATION(FT) 00303

PARAMETER DESCRIPTION	JAN	FEB	MAR	APR	MAY	JUN	JUL	AUG	SEP	OCT	NOV	DEC	ANN	POR (YRS)	NO. OBS
ABS MAX TMP (F)	79	81	97	106	115	109	106	108	108	97	90	86	115	4	1071
MEAN MAX TMP (F)	66	70	76	84	92	94	97	95	91	87	77	71	83	4	1067
MEAN MIN TMP (F)	45	48	51	57	63	67	69	70	68	63	56	48	59	4	1071
ABS MIN TMP (F)	32	39	43	46	52	57	64	63	61	55	48	36	32	4	1071
MEAN NO DYS TMP = OR GTR 90(F)	0.0	0.0	2.2	7.0	16.3	26.3	31.0	30.3	24.2	10.5	0.3	0.0	148.1	4	1067
MEAN NO DYS TMP = OR LES 32(F)	0.0	0.0	0.0	0.0	0.0	0.0	0.0	0.0	0.0	0.0	0.0	0.0	0.0	4	1071
MEAN NO DYS TMP = OR LES 0(F)	0.0	0.0	0.0	0.0	0.0	0.0	0.0	0.0	0.0	0.0	0.0	0.0	0.0	4	1071
MEAN DEW PT TMP (F)														0	0
MEAN REL HUM (PCT)														0	0
MEAN PRESS ALT (FT)	184	213	260	319	349	389	463	442	354	268	217	189	304	0	-50
MEAN PRECIP (IN)	0.16	0.15	0.18	0.06	0.00	0.00	0.00	0.00	0.00	0.42	0.07	0.01	1.0	4	1076
MEAN SNOW FALL (IN)	0.0	0.0	0.0	0.0	0.0	0.0	0.0	0.0	0.0	0.0	0.0	0.0	0.0	4	-29
MEAN NO DYS PRCP = OR GTR 0.1 IN	0.3	0.3	0.7	0.0	0.0	0.0	0.0	0.0	0.0	0.7	0.0	0.0	2.0	4	1076
MEAN NO DYS SNFL = OR GTR 1.9 IN	0.0	0.0	0.0	0.0	0.0	0.0	0.0	0.0	0.0	0.0	0.0	0.0	0.0	4	-29
MEAN NO DYS W/OCUR VSBY LES 1/2 MI														0	0
MEAN NO DYS TSTMS	0.0	0.0	1.0	0.0	1.0	0.0	0.0	0.0	0.0	0.0	0.0	0.0	2.0	10	-24
P FREQ WND SPD = OR GTR 17 KTS														0	0
P FREQ WND SPD = OR GTR 20 KTS														0	0
P FREQ LES 5000 FT A/D LES 3 MI														0	0
P FREQ LES 1500 FT A/D LES 3 MI														0	0
FOR 00-02 LST														0	0
03-05 LST														0	0
06-08 LST														0	0
09-11 LST														0	0
12-14 LST	3.8	6.0	4.8	1.3	1.3	0.0	0.0	0.0	0.0	0.0	2.4	3.1	1.9	4	832
15-17 LST														0	0
18-20 LST														0	0
21-23 LST														0	0
P FREQ LES 300 FT A/D LES 1 MI														0	0
FOR 00-02 LST														0	0
03-05 LST														0	0
06-08 LST														0	0
09-11 LST														0	0
12-14 LST	0.0	2.0	1.6	1.3	0.0	0.0	0.0	0.0	0.0	0.0	0.0	0.0	0.4	4	832
15-17 LST														0	0
18-20 LST														0	0
21-23 LST														0	0

CAIRO-ALMAZA, EGYPT (UAR)

MEAN NUMBER OF DAYS

PARAMETER DESCRIPTION		JAN	FEB	MAR	APR	MAY	JUN	JUL	AUG	SEP	OCT	NOV	DEC	ANN	PDR (YRS)	NO. OBS
CIG = GTR 1000 FT AND VSBY = GTR 3 MI	02 LST														0	0
	08 LST														0	0
	14 LST	30.4	26.9	29.5	29.2	30.6	30.0	30.5	31.0	30.0	31.0	29.3	29.0	357.4	4	832
	20 LST														0	0
CIG =GTR 2000 FT AND VSBY =GTR 3 MI W/SFC WND LES 10 KTS	02 LST														0	0
	08 LST														0	0
	14 LST	10.5	11.4	8.2	11.5	9.9	10.0	17.1	18.9	10.4	13.3	13.3	16.7	151.2	4	803
	20 LST														0	0
SFC WND = GTR 17 KTS AND NO PRECIP.	02 LST														0	0
	08 LST	1.5	2.5	0.5	2.5	2.0	0.5	0.0	0.0	0.0	0.0	0.0	2.0	11.5	2	542
	14 LST	7.9	3.7	4.1	4.8	3.4	1.1	0.6	0.5	1.8	2.1	1.7	4.1	39.8	8	1847
	20 LST														0	0
SFC WND 4-10 KTS AND TMP 33-89 DEG F AND NO PRECIP.	02 LST														0	0
	08 LST	11.5	10.5	15.5	15.5	12.2	13.0	15.0	14.0	13.0	13.0	11.1	10.3	154.6	2	541
	14 LST	12.0	13.1	15.0	12.9	9.7	5.8	1.5	2.7	7.3	14.6	18.5	18.8	133.9	8	1824
	20 LST														0	0
SKY COVER LES 3/10 AND VSBY = GTR 3 MI	02 LST														0	0
	08 LST	19.0	11.3	15.0	17.5	19.0	20.0	12.0	16.5	15.0	16.0	18.9	20.0	200.2	2	543
	14 LST	13.0	8.8	13.0	17.9	15.6	27.5	29.9	28.5	24.3	19.7	14.5	13.1	225.8	6	1363
	20 LST														0	0
CIG = GTR 2500 FT AND VSBY = GTR 3 MI	02 LST														0	0
	08 LST														0	0
	14 LST	26.9	22.4	26.1	28.0	29.0	29.6	30.5	31.0	29.6	28.9	27.1	26.1	335.2	4	832
	20 LST														0	0
CIG = GTR 6000 FT AND VSBY = GTR 3 MI	02 LST														0	0
	08 LST														0	0
	14 LST	24.0	17.9	21.6	26.4	28.1	29.6	29.9	31.0	29.6	26.8	25.0	23.3	313.2	4	832
	20 LST														0	0
CIG = GTR 10000 FT AND VSBY = GTR 3 MI	02 LST														0	0
	08 LST														0	0
	14 LST	24.0	17.9	21.1	26.4	28.1	29.6	29.9	31.0	29.6	26.8	25.0	23.3	312.7	4	832
	20 LST														0	0

BILBEIS 2, EGYPT (UAR)

STA NO. 62375/ (IN AREA NUMBER 02)

LATITUDE 3029N LONGITUDE 03140E ELEVATION(FT) 00140

PARAMETER DESCRIPTION	JAN	FEB	MAR	APR	MAY	JUN	JUL	AUG	SEP	OCT	NOV	DEC	ANN	PDR (YRS)	NO. OBS
ABS MAX TMP (F)	78	88	95	105	112	110	108	103	99	100	93	81	112	4	-62366
MEAN MAX TMP (F)	65	67	73	82	90	95	96	96	90	85	79	69	82	4	-62366
MEAN MIN TMP (F)	48	48	51	56	64	69	71	72	70	64	59	51	60	4	-62366
ABS MIN TMP (F)	41	41	43	45	52	59	66	68	63	55	50	43	41	4	-62366
MEAN NO DYS TMP = OR GTR 90(F)	0.0	0.0	0.7	6.7	16.6	26.6	30.7	30.3	17.3	5.6	0.8	0.0	135.3	4	-62366
MEAN NO DYS TMP = OR LES 32(F)	0.0	0.0	0.0	0.0	0.0	0.0	0.0	0.0	0.0	0.0	0.0	0.0	0.0	4	-29
MEAN NO DYS TMP = OR LES 0(F)	0.0	0.0	0.0	0.0	0.0	0.0	0.0	0.0	0.0	0.0	0.0	0.0	0.0	4	-29
MEAN DEW PT TMP (F)	42	39	41	46	52	57	62	64	64	57	54	47	52	4	-62366
MEAN REL HUM (PCT)	62	54	51	50	48	49	55	55	62	58	64	65	56	4	-62366
MEAN PRESS ALT (FT)	22	31	37	134	183	224	299	277	188	102	52	26	140	0	-50
MEAN PRECIP (IN)	0.0	0.07	0.09	0.00	0.52	0.00	0.00	0.00	0.00	0.00	0.07	0.47	1.3	4	-62366
MEAN SNOW FALL (IN)	0.0	0.0	0.0	0.0	0.0	0.0	0.0	0.0	0.0	0.0	0.0	0.0	0.0	4	-29
MEAN NO DYS PRCP = OR GTR 0.1 IN	0.3	0.3	0.3	0.0	1.4	0.0	0.0	0.0	0.0	0.0	0.3	1.1	3.7	4	-29
MEAN NO DYS SNFL = OR GTR 1.5 IN	0.0	0.0	0.0	0.0	0.0	0.0	0.0	0.0	0.0	0.0	0.0	0.0	0.0	4	-29
MEAN NO DYS W/OCUR VSBY LES 1/2 MI	1.0	1.3	1.6	1.3	1.3	1.0	1.6	0.7	0.7	0.7	2.3	1.3	14.8	4	-62366
MEAN NO DYS TSTMS	0.0	0.0	0.0	0.0	1.6	0.3	0.0	0.0	0.0	0.0	0.0	0.0	1.9	4	-62366
P FREQ WND SPD = OR GTR 17 KTS	14.9	17.7	19.7	12.4	13.3	8.2	3.8	2.2	2.2	3.7	5.8	8.4	9.0	4	-62366
P FREQ WND SPD = OR GTR 20 KTS	1.8	3.6	3.9	0.8	0.3	0.0	0.0	0.0	0.0	0.2	0.5	0.4	1.0	4	-62366
P FREQ LES 3000 FT A/D LES 5 MI	14.5	15.4	15.3	10.3	11.2	9.4	12.7	12.4	11.7	8.4	13.1	17.4	12.7	4	-62366
P FREQ LES 1500 FT A/D LES 3 MI															
FOR 00-02 LST	2.5	1.2	1.8	3.0	1.8	3.0	7.3	5.8	3.7	1.3	2.5	2.5	3.1	4	-62366
03-05 LST	1.1	2.4	5.7	6.3	9.7	20.4	21.1	19.3	12.3	2.5	4.7	4.4	9.2	4	-62366
06-08 LST	4.3	3.6	4.7	6.7	7.5	15.6	22.6	23.3	19.3	4.7	7.8	7.5	10.6	4	-62366
09-11 LST	2.9	2.0	3.0	1.9	0.7	0.4	1.1	0.7	0.7	1.1	5.0	10.5	2.7	4	-62366
12-14 LST	3.6	6.3	4.7	3.0	0.4	0.0	0.0	0.0	0.0	0.0	2.2	4.3	2.0	4	-62366
15-17 LST	1.8	3.1	4.7	2.6	3.9	0.0	0.0	0.0	0.0	0.0	0.8	2.5	1.8	4	-62366
18-20 LST	1.4	3.1	2.5	1.1	1.8	0.7	0.0	0.0	0.4	0.0	0.0	1.8	1.1	4	-62366
21-23 LST	0.4	2.0	3.6	0.0	0.4	0.0	0.4	0.0	0.4	0.6	1.1	0.7		4	-62366
P FREQ LES 300 FT A/D LES 1 MI															
FOR 00-02 LST	0.0	0.8	1.1	0.7	0.0	0.0	0.4	0.4	0.0	0.0	0.3	0.7	0.4	4	-62366
03-05 LST	0.0	1.6	2.2	1.5	2.2	0.4	0.7	1.8	0.7	0.7	2.5	1.1	1.3	4	-62366
06-08 LST	1.4	0.8	1.4	1.1	0.4	1.1	1.4	1.4	0.7	1.8	3.9	2.9	1.5	4	-62366
09-11 LST	1.1	1.2	1.4	0.4	0.0	0.0	0.0	0.0	0.0	0.0	0.8	1.4	0.5	4	-62366
12-14 LST	1.1	3.5	2.3	0.7	0.0	0.0	0.0	0.0	0.0	0.0	1.9	0.0	0.8	4	-62366
15-17 LST	1.1	4.3	2.2	0.0	1.1	0.0	0.0	0.0	0.0	0.0	0.3	0.4	0.8	4	-62366
18-20 LST	0.0	1.6	1.8	0.0	0.0	0.0	0.0	0.0	0.4	0.0	0.0	0.0	0.3	4	-62366
21-23 LST	0.0	0.0	2.2	0.0	0.0	0.0	0.0	0.0	0.0	0.0	0.0	0.0	0.2	4	-62366

BILBEIS 2, EGYPT (UAR)

MEAN NUMBER OF DAYS

PARAMETER DESCRIPTION		JAN	FEB	MAR	APR	MAY	JUN	JUL	AUG	SEP	OCT	NOV	DEC	ANN	POR (YRS)	NO. OBS
CIG = GTR 1000 FT AND VSBY = GTR 3 MI	02 LST	30.7	27.7	30.3	29.6	31.0	30.0	31.0	30.7	30.0	31.0	29.5	30.3	361.8	4	-62366
	08 LST	30.7	27.3	30.3	27.3	29.0	28.3	27.7	25.3	26.0	29.6	28.2	29.3	339.0	4	-62366
	14 LST	29.3	26.0	29.3	29.0	31.0	30.0	31.0	31.0	30.0	31.0	29.5	29.0	356.1	4	-62366
	20 LST	30.7	27.0	30.0	29.6	30.7	30.0	31.0	31.0	29.6	31.0	30.0	30.0	360.6	4	-62366
CIG = GTR 2000 FT AND VSBY = GTR 3 MI W/SFC WND LES 10 KTS	02 LST	19.3	15.1	19.0	17.6	19.0	21.7	27.0	27.7	25.3	25.0	22.5	19.3	258.5	4	-62366
	08 LST	17.0	12.2	18.3	17.3	18.0	16.3	18.0	19.0	20.0	26.0	21.5	19.0	222.6	4	-62366
	14 LST	14.0	8.5	9.6	8.6	11.0	12.7	17.3	18.7	16.3	16.3	10.7	12.6	156.3	4	-62366
	20 LST	18.3	14.1	10.3	6.0	4.7	2.0	4.0	7.0	9.0	10.0	13.7	20.0	119.1	4	-62366
SFC WND = GTR 17 KTS AND NO PRECIP.	02 LST	2.3	2.9	2.0	1.0	2.0	0.3	0.0	0.0	0.0	0.0	0.2	1.0	11.7	4	-62366
	08 LST	3.0	2.6	3.3	2.0	1.0	1.0	0.0	0.0	0.0	0.3	1.2	1.6	16.0	4	-62366
	14 LST	8.6	9.5	8.0	6.7	4.3	2.6	0.3	0.3	1.0	2.0	4.7	5.6	53.6	4	-62366
	20 LST	3.3	2.3	6.0	5.6	10.7	10.0	4.3	4.0	1.3	2.0	0.5	1.6	51.6	4	-62366
SFC WND 4-10 KTS AND TMP 33-89 DEG F AND NO PRECIP.	02 LST	17.6	12.5	17.0	18.0	18.0	22.3	25.6	20.0	23.0	19.3	18.0	15.8	227.1	4	-62366
	08 LST	13.0	9.5	13.0	12.7	14.0	18.0	17.0	14.7	12.0	14.7	14.0	14.3	166.9	4	-62366
	14 LST	15.3	12.5	12.0	10.3	11.7	11.3	9.3	7.3	13.3	16.0	13.2	12.0	144.2	4	-62366
	20 LST	16.3	16.1	10.7	8.0	4.7	1.3	1.3	2.0	11.0	16.0	13.0	16.6	117.0	4	-62366
SKY COVER LES 3/10 AND VSBY = GTR 3 MI	02 LST	17.0	20.0	25.0	25.0	25.0	29.0	31.0	31.0	28.0	25.0	25.0			1	-62366
	08 LST	17.0	17.0	16.0	13.0	17.0	15.0	14.0	12.0	17.0	18.0	17.0			1	-62366
	14 LST	5.0	9.0	10.0	16.0	15.0	28.0	31.0	28.0	27.0	20.0	10.0			1	-62366
	20 LST	7.0	9.0	13.0	15.0	17.0	27.0	30.0	29.0	23.0	17.0	16.0			1	-62366
CIG = GTR 2500 FT AND VSBY = GTR 3 MI	02 LST	30.3	27.3	30.3	28.7	30.3	29.3	29.6	30.3	28.7	31.0	29.3	30.0	355.1	4	-62366
	08 LST	30.0	27.3	28.3	24.7	26.3	19.7	17.6	19.0	21.3	28.3	27.0	28.6	298.1	4	-62366
	14 LST	29.3	26.0	29.0	28.3	31.0	30.0	31.0	30.7	29.6	30.7	27.8	28.3	351.7	4	-62366
	20 LST	30.7	27.0	29.6	29.6	30.7	30.0	31.0	31.0	29.6	31.0	30.0	29.6	359.8	4	-62366
CIG = GTR 6000 FT AND VSBY = GTR 3 MI	02 LST	28.6	24.0	28.6	28.7	29.6	29.0	29.6	30.0	28.3	31.0	27.8	28.6	343.8	4	-62366
	08 LST	27.3	25.0	25.3	23.0	24.3	18.3	16.6	17.6	21.0	27.7	25.5	26.0	277.6	4	-62366
	14 LST	23.3	17.4	22.3	26.6	27.7	30.0	31.0	30.3	27.7	24.6	23.3	24.0	308.2	4	-62366
	20 LST	27.0	21.4	27.3	29.6	29.0	30.0	31.0	31.0	29.6	30.0	27.8	25.6	339.3	4	-62366
CIG = GTR 10000 FT AND VSBY = GTR 3 MI	02 LST	26.0	23.0	28.6	28.0	29.3	29.0	29.6	30.0	28.3	30.0	27.2	28.0	337.0	4	-62366
	08 LST	25.6	23.7	25	22.7	23.7	18.0	16.6	17.6	21.0	27.7	25.2	25.3	272.4	4	-62366
	14 LST	21.0	16.8	22.0	26.0	27.3	30.0	31.0	30.3	27.7	24.6	23.0	23.0	302.7	4	-62366
	20 LST	21.6	20.1	26.0	27.7	27.3	30.0	31.0	31.0	29.6	29.6	27.0	24.0	324.9	4	-62366

HELWAN, EGYPT (UAR)

STA NO. 62378 (IN AREA NUMBER 02)

LATITUDE 2949N

LONGITUDE 03119E

ELEVATION(FT) 00120

PARAMETER DESCRIPTION	JAN	FEB	MAR	APR	MAY	JUN	JUL	AUG	SEP	OCT	NOV	DEC	ANN	POR (YRS)	NO. OBS
ABS MAX TMP (F)	88	92	101	113	117	110	111	109	100	109	100	87	110	42	-328
MEAN MAX TMP (F)	65	69	75	82	91	95	96	95	90	86	78	68	83	42	-28
MEAN MIN TMP (F)	47	48	52	57	63	68	70	71	68	65	58	50	60	42	-28
ABS MIN TMP (F)	35	35	38	42	49	55	61	63	58	51	42	34	34	42	-28
MEAN NO DYS TMP = DR GTR 90(F)	0.0	0.2	2.9	9.1	16.4	26.1	30.8	30.5	19.2	13.0	2.5	0.0	150.7	11	3645
MEAN NO DYS TMP = DR LES 32(F)	0.0	0.0	0.0	0.0	0.0	0.0	0.0	0.0	0.0	0.0	0.0	0.0	0.0	42	-29
MEAN NO DYS TMP = DR LES 0(F)	0.0	0.0	0.0	0.0	0.0	0.0	0.0	0.0	0.0	0.0	0.0	0.0	0.0	42	-29
MEAN DEW PT TMP (F)	44	45	50	52	55	63	69	71	66	63	56	48	57	0	-50
MEAN REL HUM (PCT)	60	55	50	45	40	44	51	55	58	58	61	62	53	30	-32
MEAN PRESS ALT (FT)	0	29	77	136	166	204	270	258	170	86	35	6	120	0	-50
MEAN PRECIP (IN)	0.20	0.20	0.20	0.10	0.10	0.05	0.00	0.00	0.05	0.05	0.10	0.20	1.3	42	-28
MEAN SNOW FALL (IN)	0.0	0.0	0.0	0.0	0.0	0.0	0.0	0.0	0.0	0.0	0.0	0.0	0.0	42	-29
MEAN NO DYS PRCP = DR GTR 0.1 IN	0.6	0.6	0.6	0.3	0.3	0.2	0.0	0.0	0.3	0.3	0.4	0.6	4.2	42	-29
MEAN NO DYS SNFL = DR GTR 1.5 IN	0.0	0.0	0.0	0.0	0.0	0.0	0.0	0.0	0.0	0.0	0.0	0.0	0.0	42	-29
MEAN NO DYS W/DCUR VSBY LES 1/2 MI														0	0
MEAN NO DYS TSTMS														0	0
P FREQ WND SPD = DR GTR 17 KTS														0	0
P FREQ WND SPD = DR GTR 28 KTS														0	0
P FREQ LES 3000 FT A/D LES 5 MI														0	0
P FREQ LES 1500 FT A/D LES 3 MI														0	0
FOR 00-02 LST														0	0
03-05 LST														0	0
06-08 LST														0	0
09-11 LST														0	0
12-14 LST														0	0
15-17 LST														0	0
18-20 LST														0	0
21-23 LST														0	0
P FREQ LES 300 FT A/D LES 1 MI														0	0
FOR 00-02 LST														0	0
03-05 LST														0	0
06-08 LST														0	0
09-11 LST														0	0
12-14 LST														0	0
15-17 LST														0	0
18-20 LST														0	0
21-23 LST														0	0

HELWAN, EGYPT (UAR)

MEAN NUMBER OF DAYS

PARAMETER DESCRIPTION	JAN	FEB	MAR	APR	MAY	JUN	JUL	AUG	SEP	OCT	NOV	DEC	ANN	POR (YRS)	NO. OBS
CIG = GTR 1000 FT AND VSBY = GTR 3 MI	02 LST													0	0
	08 LST													0	0
	14 LST													0	0
	20 LST													0	0
CIG = GTR 2000 FT AND VSBY = GTR 3 MI W/SFC WND LES 10 KTS	02 LST													0	0
	08 LST													0	0
	14 LST													0	0
	20 LST													0	0
SFC WND = GTR 17 KTS AND NO PRECIP.	02 LST													0	0
	08 LST													0	0
	14 LST													0	0
	20 LST													0	0
SFC WND 4-10 KTS AND TMP 33-89 DEG F AND NO PRECIP.	02 LST													0	0
	08 LST													0	0
	14 LST													0	0
	20 LST													0	0
SKY COVER LES 3/10 AND VSBY = GTR 3 MI	02 LST													0	0
	08 LST													0	0
	14 LST													0	0
	20 LST													0	0
CIG = GTR 2500 FT AND VSBY = GTR 3 MI	02 LST													0	0
	08 LST													0	0
	14 LST													0	0
	20 LST													0	0
CIG = GTR 6000 FT AND VSBY = GTR 3 MI	02 LST													0	0
	08 LST													0	0
	14 LST													0	0
	20 LST													0	0
CIG = GTR 10000 FT AND VSBY = GTR 3 MI	02 LST													0	0
	08 LST													0	0
	14 LST													0	0
	20 LST													0	0

DATA NOT AVAILABLE

MINYA, EGYPT (UAR)

STA NO. 62387 (IN AREA NUMBER 02)

LATITUDE 2805N LONGITUDE 03044E ELEVATION(FT) 00120

PARAMETER DESCRIPTION	JAN	FEB	MAR	APR	MAY	JUN	JUL	AUG	SEP	OCT	NOV	DEC	ANN	PDR (YRS)	NO. OBS
ABS MAX TMP (F)	86	90	100	100	115	115	109	100	106	99	95	86	113	11	3616
MEAN MAX TMP (F)	68	71	79	86	94	97	97	96	91	87	79	71	89	11	3613
MEAN MIN TMP (F)	42	45	50	56	64	69	71	71	68	64	56	47	59	11	3616
ABS MIN TMP (F)	32	32	39	45	52	59	63	64	61	54	43	30	30	11	3616
MEAN NO DYS TMP = DR GTR 90(F)	0.0	0.2	3.3	10.1	22.3	28.8	30.7	30.9	21.0	10.7	2.2	0.0	100.4	11	3613
MEAN NO DYS TMP = DR LES 32(F)	0.0	0.0	0.0	0.0	0.0	0.0	0.0	0.0	0.0	0.0	0.0	0.0	0.0	11	3616
MEAN NO DYS TMP = DR LES 0(F)	0.0	0.0	0.0	0.0	0.0	0.0	0.0	0.0	0.0	0.0	0.0	0.0	0.0	11	3616
MEAN DEW PT TMP (F)	38	39	42	44	47	54	57	60	60	56	51	44	49	14	-29
MEAN REL HUM (PCT)	57	53	48	42	37	41	44	49	56	56	60	62	50	20	-32
MEAN PRESS ALT (FT)														0	0
MEAN PRECIP (IN)	0.04	0.04	0.02	0.04	0.04	0.00	0.00	0.00	0.00	0.04	0.01	0.04	0.3	20	-32
MEAN SNOW FALL (IN)	0.0	0.0	0.0	0.0	0.0	0.0	0.0	0.0	0.0	0.0	0.0	0.0	0.0	11	-29
MEAN NO DYS PRCP = DR GTR 0.1 IN	0.2	0.2	0.1	0.1	0.1	0.0	0.0	0.0	0.0	0.3	0.2	0.2	1.4	20	-29
MEAN NO DYS SNFL = DR GTR 1.5 IN	0.0	0.0	0.0	0.0	0.0	0.0	0.0	0.0	0.0	0.0	0.0	0.0	0.0	11	-29
MEAN NO DYS W/OCUR VSBY LES 1/2 MI														0	0
MEAN NO DYS TSTMS	0.0	0.0	1.0	0.0	0.0	0.0	0.0	0.0	0.0	0.0	0.0	0.0	1.0	10	-24
P FREQ WND SPD = DR GTR 17 KTS														0	0
P FREQ WND SPD = DR GTR 20 KTS														0	0
P FREQ LES 5000 FT A/D LES 9 MI														0	0
P FREQ LES 1900 FT A/D LES 3 MI														0	0
FOR 00-02 LST														0	0
03-05 LST														0	0
06-08 LST														0	0
09-11 LST														0	0
12-14 LST	0.0	0.0	0.0	0.0	0.0	0.0	0.0	0.0	0.0	0.0	0.0	0.0	0.0	0	0
15-17 LST														4	472
18-20 LST														0	0
21-23 LST														0	0
P FREQ LES 300 FT A/D LES 1 MI														0	0
FOR 00-02 LST														0	0
03-05 LST														0	0
06-08 LST														0	0
09-11 LST														0	0
12-14 LST	0.0	0.0	0.0	0.0	0.0	0.0	0.0	0.0	0.0	0.0	0.0	0.0	0.0	0	0
15-17 LST														4	472
18-20 LST														0	0
21-23 LST														0	0

MINYA, EGYPT (UAR)
MEAN NUMBER OF DAYS

PARAMETER DESCRIPTION		JAN	FEB	MAR	APR	MAY	JUN	JUL	AUG	SEP	OCT	NOV	DEC	ANN	PDR (YRS)	NO. OBS
CIG = GTR 1000 FT AND VSBY = GTR 3 MI	02 LST														0	0
	08 LST														0	0
	14 LST	31.0	26.1	30.3	28.7	29.5	30.0	31.0	31.0	29.1	31.0	30.0	30.2	337.9	4	472
	20 LST														0	0
CIG = GTR 2000 FT AND VSBY = GTR 3 MI W/SFC WND LES 10 KTS	02 LST														0	0
	08 LST														0	0
	14 LST	25.0	21.2	16.6	17.4	13.3	12.3	20.4	17.6	17.8	21.4	17.9	23.8	224.7	4	464
	20 LST														0	0
SFC WND = GTR 17 KTS AND NO PRECIP.	02 LST														0	0
	08 LST	0.6	0.9	1.7	2.4	1.4	1.1	0.5	2.3	1.7	0.2	0.0	0.0	12.8	7	2348
	14 LST	1.1	0.6	2.3	0.7	4.4	2.7	1.6	1.2	1.5	0.2	0.4	1.2	17.9	4	1475
	20 LST														0	0
SFC WND 4-10 KTS AND TMP 33-89 DEG F AND NO PRECIP.	02 LST														0	0
	08 LST	16.0	16.1	17.5	18.3	19.7	19.6	23.5	22.1	24.5	24.8	20.9	14.0	237.0	7	2341
	14 LST	19.4	17.6	17.0	11.0	4.2	1.4	0.0	0.0	3.4	13.3	20.5	18.0	125.8	8	1456
	20 LST														0	0
SKY COVER LES 3/10 AND VSBY = GTR 3 MI	02 LST														0	0
	08 LST	6.1	8.1	14.0	18.0	16.0	26.0	28.0	28.0	27.0	21.0	17.8	1.0	211.0	2	541
	14 LST	18.0	14.6	18.4	19.1	18.6	28.5	29.9	30.1	28.9	28.1	23.7	19.9	277.8	6	992
	20 LST														0	0
CIG = GTR 2500 FT AND VSBY = GTR 3 MI	02 LST														0	0
	08 LST														0	0
	14 LST	30.0	26.1	29.6	28.7	28.8	30.0	31.0	31.0	29.1	31.0	30.0	28.6	353.9	4	472
	20 LST														0	0
CIG = GTR 6000 FT AND VSBY = GTR 3 MI	02 LST														0	0
	08 LST														0	0
	14 LST	30.0	26.1	29.6	28.7	28.8	30.0	31.0	31.0	29.1	31.0	30.0	27.8	353.1	4	472
	20 LST														0	0
CIG = GTR 10000 FT AND VSBY = GTR 3 MI	02 LST														0	0
	08 LST														0	0
	14 LST	30.0	26.1	29.6	28.7	28.8	30.0	31.0	31.0	29.1	31.0	30.0	27.8	353.1	4	472
	20 LST														0	0

DURUNKAH, EGYPT (UAR)

STA NO. 62392/ (IN AREA NUMBER 02)

LATITUDE 2700N

LONGITUDE 03110E

ELEVATION(FT) 00230

PARAMETER DESCRIPTION	JAN	FEB	MAR	APR	MAY	JUN	JUL	AUG	SEP	OCT	NOV	DEC	ANN	PDR (YRS)	NO. OBS
ABS MAX TMP (F)	91	96	109	113	118	122	113	113	111	104	102	91	122	46	-62393
MEAN MAX TMP (F)	68	72	80	89	96	99	99	98	93	87	80	71	86	46	-62393
MEAN MIN TMP (F)	43	45	50	58	66	71	72	73	70	65	55	46	60	46	-62393
ABS MIN TMP (F)	32	32	36	45	51	58	60	65	62	51	40	32	32	46	-62393
MEAN NO DYS TMP = OR GTR 90(F)	0.0	0.5	6.7	13.9	26.3	29.5	31.0	31.0	27.1	15.7	4.4	0.2	106.3	11	-62393
MEAN NO DYS TMP = OR LES 32(F)	0.0	0.0	0.0	0.0	0.0	0.0	0.0	0.0	0.0	0.0	0.0	0.0	0.0	11	-62393
MEAN NO DYS TMP = OR LES 0(F)	0.0	0.0	0.0	0.0	0.0	0.0	0.0	0.0	0.0	0.0	0.0	0.0	0.0	46	-29
MEAN DEW PT TMP (F)	39	38	39	40	44	49	53	55	56	56	49	42	47	37	-29
MEAN REL HUM (PCT)	58	52	43	34	31	33	37	40	47	54	56	59	45	20	-62393
MEAN PRESS ALT (FT)	105	132	189	249	286	309	372	359	276	207	155	119	230	0	-50
MEAN PRECIP (IN)	0.05	0.05	0.05	0.05	0.05	0.05	0.00	0.00	0.00	0.00	0.10	0.10	0.5	22	-62393
MEAN SNOW FALL (IN)	0.0	0.0	0.0	0.0	0.0	0.0	0.0	0.0	0.0	0.0	0.0	0.0	0.0	46	-29
MEAN NO DYS PRCP = OR GTR 0.1 IN	0.3	0.3	0.2	0.2	0.2	0.2	0.0	0.0	0.0	0.0	0.4	0.4	2.2	22	-29
MEAN NO DYS SNFL = OR GTR 1.8 IN	0.0	0.0	0.0	0.0	0.0	0.0	0.0	0.0	0.0	0.0	0.0	0.0	0.0	46	-29
MEAN NO DYS W/OCUR VSBY LES 1/2 MI														0	0
MEAN NO DYS TSTMS														0	0
P FREQ WND SPD = OR GTR 17 KTS														0	0
P FREQ WND SPD = OR GTR 28 KTS														0	0
P FREQ LES 9000 FT A/D LES 3 MI														0	0
P FREQ LES 1500 FT A/D LES 3 MI														0	0
FOR 00-02 LST														0	0
03-05 LST														0	0
06-08 LST														0	0
09-11 LST														0	0
12-14 LST														0	0
15-17 LST														3	0
18-20 LST														0	0
21-23 LST														0	0
P FREQ LES 300 FT A/D LES 1 MI														0	0
FOR 00-02 LST														0	0
03-05 LST														0	0
06-08 LST														0	0
09-11 LST														0	0
12-14 LST														0	0
15-17 LST														0	0
18-20 LST														0	0
21-23 LST														0	0

DURUNKAH, EGYPT (UAR)
MEAN NUMBER OF DAYS

PARAMETER DESCRIPTION	JAN	FEB	MAR	APR	MAY	JUN	JUL	AUG	SEP	OCT	NOV	DEC	ANN	POR (YRS)	NO. OBS
CIG = GTR 1000 FT AND VSBY = GTR 3 MI	02 LST													0	0
	08 LST													0	0
	14 LST													0	0
	20 LST													0	0
CIG =GTR 2000 FT AND VSBY =GTR 3 MI W/SFC WND LES 10 KTS	02 LST													0	0
	08 LST													0	0
	14 LST													0	0
	20 LST													0	0
SFC WND = GTR 17 KTS AND NO PRECIP.	02 LST													0	0
	08 LST													0	0
	14 LST													0	0
	20 LST													0	0
SFC WND 4-10 KTS AND TMP 33-89 DEG F AND NO PRECIP.	02 LST													0	0
	08 LST													0	0
	14 LST													0	0
	20 LST													0	0
SKY COVER LES 3/10 AND VSBY = GTR 3 MI	02 LST													0	0
	08 LST													0	0
	14 LST													0	0
	20 LST													0	0
CIG = GTR 2500 FT AND VSBY = GTR 3 MI	02 LST													0	0
	08 LST													0	0
	14 LST													0	0
	20 LST													0	0
CIG = GTR 4000 FT AND VSBY = GTR 3 MI	02 LST													0	0
	08 LST													0	0
	14 LST													0	0
	20 LST													0	0
CIG = GTR 10000 FT AND VSBY = GTR 3 MI	02 LST													0	0
	08 LST													0	0
	14 LST													0	0
	20 LST													0	0

ASYUT/MANQABAD, EGYPT (UAR)

STA NO. 62393 (IN AREA NUMBER 02)

LATITUDE 2711N

LONGITUDE 03104E

ELEVATION(FT) 00233

PARAMETER DESCRIPTION	JAN	FEB	MAR	APR	MAY	JUN	JUL	AUG	SEP	OCT	NOV	DEC	ANN	PDR (YRS)	NO. OBS
ABS MAX TMP (F)	91	96	109	113	118	122	113	113	111	104	102	91	122	46	-528
MEAN MAX TMP (F)	68	72	80	89	96	99	99	98	93	87	80	71	86	46	-28
MEAN MIN TMP (F)	43	45	50	58	66	71	72	73	70	65	55	46	60	46	-28
ABS MIN TMP (F)	32	32	36	45	51	58	60	63	62	51	40	32	32	46	-28
MEAN NO DYS TMP = DR GTR 90(F)	0.0	0.5	6.7	13.9	26.3	29.9	31.0	31.0	27.1	13.7	4.4	0.2	106.3	11	3614
MEAN NO DYS TMP = DR LES 32(F)	0.0	0.0	0.0	0.0	0.0	0.0	0.0	0.0	0.0	0.0	0.0	0.0	0.0	11	3602
MEAN NO DYS TMP = DR LES 0(F)	0.0	0.0	0.0	0.0	0.0	0.0	0.0	0.0	0.0	0.0	0.0	0.0	0.0	46	-29
MEAN DEW PT TMP (F)	47	46	48	50	53	57	63	65	67	61	57	49	55	0	-50
MEAN REL HUM (PCT)	58	52	49	34	31	33	37	40	47	54	56	59	45	20	-28
MEAN PRESS ALT (FT)	108	135	193	253	290	313	376	363	281	210	199	122	234	0	-50
MEAN PRECIP (IN)	0.05	0.05	0.08	0.05	0.05	0.05	0.00	0.00	0.00	0.00	0.10	0.10	0.5	22	-28
MEAN SNOW FALL (IN)	0.0	0.0	0.0	0.0	0.0	0.0	0.0	0.0	0.0	0.0	0.0	0.0	0.0	46	-29
MEAN NO DYS PRCP = DR GTR 0.1 IN	0.3	0.3	0.2	0.2	0.2	0.2	0.0	0.0	0.0	0.4	0.4	2.2	22	-29	
MEAN NO DYS SNFL = DR GTR 1.9 IN	0.0	0.0	0.0	0.0	0.0	0.0	0.0	0.0	0.0	0.0	0.0	0.0	0.0	46	-29
MEAN NO DYS W/OCUR VSBY LES 1/2 MI														0	0
MEAN NO DYS TSTMS														0	0
P FREQ WND SPD = DR GTR 17 KTS														0	0
P FREQ WND SPD = DR GTR 28 KTS														0	0
P FREQ LES 3000 FT A/D LES 5 MI														0	0
P FREQ LES 1500 FT A/D LES 3 MI														0	0
FOR 00-02 LST														0	0
03-05 LST														0	0
06-08 LST														0	0
09-11 LST														0	0
12-14 LST														0	0
15-17 LST														0	0
18-20 LST														0	0
21-23 LST														0	0
P FREQ LES 300 FT A/D LES 1 MI														0	0
FOR 00-02 LST														0	0
03-05 LST														0	0
06-08 LST														0	0
09-11 LST														0	0
12-14 LST														0	0
15-17 LST														0	0
18-20 LST														0	0
21-23 LST														0	0

ASYUT/MANQABAD, EGYPT (UAR)

MEAN NUMBER OF DAYS

PARAMETER DESCRIPTION	JAN	FEB	MAR	APR	MAY	JUN	JUL	AUG	SEP	OCT	NOV	DEC	ANN	POR (YRS)	NO. OBS
CIG = GTR 1000 FT AND VSBY = GTR 3 MI															
02 LST														0	0
08 LST														0	0
14 LST														0	0
20 LST														0	0
CIG = GTR 2000 FT AND VSBY = GTR 3 MI W/SFC WND LES 10 KTS															
02 LST														0	0
08 LST														0	0
14 LST														0	0
20 LST														0	0
SFC WND = GTR 17 KTS AND NO PRECIP.															
02 LST														0	0
08 LST	0.0	0.0	0.0	0.0	0.0	0.0	0.0	0.0	0.0	0.0	0.0	0.0	0.0	0	0
14 LST	0.0	0.3	1.3	0.3	0.7	0.3	0.0	0.0	0.0	0.0	0.0	0.0	0.0	7	2367
20 LST														4	1066
SFC WND 4-10 KTS AND TMP 33-89 DEG F AND NO PRECIP.															
02 LST														0	0
08 LST	30.6	27.6	29.1	27.2	27.7	25.7	30.5	29.5	29.0	31.0	29.8	30.8	348.5	0	0
14 LST	25.5	22.7	20.6	11.6	5.1	1.0	0.0	0.0	3.6	17.6	25.9	22.9	156.5	7	2365
20 LST														4	1066
SKY COVER LES 3/10 AND VSBY = GTR 3 MI															
02 LST														0	0
08 LST	19.5	19.2	20.5	22.0	20.0	28.0	30.0	31.0	28.0	27.0	26.6	21.0	288.8	0	0
14 LST	22.4	14.2	17.8	19.0	19.6	26.9	31.0	31.0	30.0	28.0	17.8	19.0	276.4	2	544
20 LST														2	518
CIG = GTR 2500 FT AND VSBY = GTR 3 MI															
02 LST														0	0
08 LST														0	0
14 LST														0	0
20 LST														0	0
CIG = GTR 6000 FT AND VSBY = GTR 3 MI															
02 LST														0	0
08 LST														0	0
14 LST														0	0
20 LST														0	0
CIG = GTR 10000 FT AND VSBY = GTR 3 MI															
02 LST														0	0
08 LST														0	0
14 LST														0	0
20 LST														0	0

LUXOR, EGYPT (UAR)

STA NO. 62405 (IN AREA NUMBER 02)

LATITUDE 2540N

LONGITUDE 03242E

ELEVATION(FT) 00311

PARAMETER DESCRIPTION	JAN	FEB	MAR	APR	MAY	JUN	JUL	AUG	SEP	OCT	NOV	DEC	ANN	PDR (YRS)	NO. OBS
ABS MAX TMP (F)	90	101	104	116	119	119	118	119	116	113	106	91	119	11	-28
MEAN MAX TMP (F)	74	79	86	95	104	106	107	106	103	98	87	78	94	11	-28
MEAN MIN TMP (F)	42	44	50	59	69	70	73	73	71	65	54	45	60	11	-28
ABS MIN TMP (F)	32	33	36	46	53	59	65	66	62	54	42	34	32	11	-328
MEAN NO DYS TMP = OR GTR 90(F)	0.2	1.1	12.2	22.8	30.3	30.0	31.0	31.0	30.0	30.2	11.1	0.7	230.6	8	2079
MEAN NO DYS TMP = OR LES 32(F)	0.0	0.0	0.0	0.0	0.0	0.0	0.0	0.0	0.0	0.0	0.0	0.0	0.0	11	-29
MEAN NO DYS TMP = OR LES 0(F)	0.0	0.0	0.0	0.0	0.0	0.0	0.0	0.0	0.0	0.0	0.0	0.0	0.0	11	-29
MEAN DEW PT TMP (F)	40	34	35	35	41	43	47	47	51	51	47	47	43	3	14907
MEAN REL HUM (PCT)	47	42	33	26	24	28	33	35	39	48	49	51	38	10	-32
MEAN PRESS ALT (FT)	203	229	289	359	400	441	499	493	411	323	270	223	345	0	-50
MEAN PRECIP (IN)	0.00	0.01	0.00	0.00	0.00	0.00	0.00	0.00	0.00	0.00	0.00	0.00	0.0	10	-32
MEAN SNOW FALL (IN)	0.0	0.0	0.0	0.0	0.0	0.0	0.0	0.0	0.0	0.0	0.0	0.0	0.0	11	-29
MEAN NO DYS PRCP = OR GTR 0.1 IN	0.0	0.2	0.0	0.0	0.0	0.0	0.0	0.0	0.0	0.0	0.0	0.0	0.2	10	-29
MEAN NO DYS SNFL = OR GTR 1.5 IN	0.0	0.0	0.0	0.0	0.0	0.0	0.0	0.0	0.0	0.0	0.0	0.0	0.0	11	-29
MEAN NO DYS W/O CUR VSBY LES 1/2 MI	0.0	0.0	0.0	0.0	1.0	0.0	0.0	0.0	0.0	0.0	1.0	0.0	2.0	3	622
MEAN NO DYS TSTMS	0.0	0.0	0.0	0.0	1.0	0.0	0.0	0.0	0.0	0.0	0.0	0.0	1.0	5	-24
P FREQ WND SPD = OR GTR 17 KTS	0.0	0.2	0.5	0.1	0.9	0.3	0.0	0.0	0.0	0.0	0.4	0.0	0.2	3	14912
P FREQ WND SPD = OR GTR 28 KTS	0.0	0.0	0.0	0.0	0.0	0.0	0.0	0.0	0.0	0.0	0.1	0.0	0.0	3	14912
P FREQ LES 3000 FT A/D LES 3 MI	1.6	1.8	3.1	0.4	2.6	0.3	0.0	0.3	0.0	0.0	1.3	1.3	1.1	3	14911
P FREQ LES 1500 FT A/D LES 3 MI															
FOR 00-02 LST	0.0	0.0	1.1	0.0	0.5	0.0	0.0	0.0	0.0	0.0	1.1	0.0	0.2	3	1861
03-05 LST	0.0	0.6	1.1	0.0	0.0	0.0	0.0	0.0	0.0	0.0	0.0	0.5	0.2	3	1867
06-08 LST	0.0	0.0	0.0	0.0	0.0	0.0	0.0	0.0	0.0	0.0	0.0	0.0	0.0	3	1868
09-11 LST	0.5	0.0	2.7	0.0	0.0	0.0	0.0	0.7	0.0	0.0	0.0	0.0	0.3	3	1869
12-14 LST	0.4	0.8	1.0	0.0	2.0	0.0	0.0	0.0	0.0	0.5	0.3	0.4	0.4	7	3247
15-17 LST	0.0	0.6	1.6	0.0	3.2	0.0	0.0	0.0	0.0	0.0	2.2	0.0	0.6	3	1865
18-20 LST	0.0	0.0	0.5	0.0	0.5	0.0	0.0	0.0	0.0	0.0	0.0	0.0	0.1	3	1863
21-23 LST	0.0	0.0	1.6	0.0	0.0	0.0	0.0	0.0	0.0	0.0	1.1	0.0	0.2	3	1866
P FREQ LES 300 FT A/D LES 1 MI															
FOR 00-02 LST	0.0	0.0	0.0	0.0	0.0	0.0	0.0	0.0	0.0	0.0	0.0	0.0	0.0	3	1861
03-05 LST	0.0	0.0	0.0	0.0	0.0	0.0	0.0	0.0	0.0	0.0	0.0	0.0	0.0	3	1867
06-08 LST	0.0	0.0	0.0	0.0	0.0	0.0	0.0	0.0	0.0	0.0	0.0	0.0	0.0	3	1868
09-11 LST	0.5	0.0	0.5	0.0	0.0	0.0	0.0	0.0	0.0	0.0	0.0	0.0	0.1	3	1869
12-14 LST	0.0	0.4	0.0	0.0	0.0	0.0	0.0	0.0	0.0	0.5	0.0	0.1	0.1	7	3247
15-17 LST	0.0	0.0	0.0	0.0	1.1	0.0	0.0	0.0	0.0	0.0	1.1	0.0	0.2	3	1865
18-20 LST	0.0	0.0	0.5	0.0	0.5	0.0	0.0	0.0	0.0	0.0	0.0	0.0	0.1	3	1863
21-23 LST	0.0	0.0	0.0	0.0	0.0	0.0	0.0	0.0	0.0	0.0	1.1	0.0	0.1	3	1866

LUXOR, EGYPT (UAR)
MEAN NUMBER OF DAYS

PARAMETER DESCRIPTION		JAN	FEB	MAR	APR	MAY	JUN	JUL	AUG	SEP	OCT	NOV	DEC	ANN	POR (YRS)	NO. OBS
CIG = GTR 1000 FT AND VSBY = GTR 3 MI	02 LST	31.0	28.0	30.5	30.0	30.5	30.0	31.0	31.0	30.0	31.0	29.0	31.0	303.0	3	624
	08 LST	31.0	28.0	31.0	30.0	31.0	30.0	31.0	31.0	30.0	31.0	30.0	31.0	305.0	3	623
	14 LST	30.8	27.8	30.8	29.6	30.6	30.0	31.0	31.0	30.0	31.0	29.8	31.0	303.4	7	2001
	20 LST	31.0	28.0	30.5	30.0	30.5	30.0	31.0	31.0	30.0	31.0	30.0	31.0	304.0	3	622
CIG = GTR 2000 FT AND VSBY = GTR 3 MI W/SFC WND LES 10 KTS	02 LST	31.0	27.5	30.0	30.0	29.5	30.0	31.0	30.3	29.0	30.0	28.0	30.0	356.3	3	624
	08 LST	31.0	28.0	30.0	30.0	31.0	30.0	31.0	31.0	30.0	31.0	30.0	31.0	304.0	3	623
	14 LST	26.6	22.8	23.3	21.5	22.6	20.3	22.8	21.8	25.9	30.2	27.4	28.8	294.0	7	1998
	20 LST	31.0	27.5	27.4	28.5	26.0	22.5	26.0	24.8	27.0	31.0	30.0	30.5	332.2	3	622
SFC WND = GTR 17 KTS AND NO PRECIP.	02 LST	0.0	0.0	0.5	0.0	0.5	0.0	0.0	0.0	0.0	0.0	0.0	0.0	1.0	3	623
	08 LST	0.0	0.0	0.0	0.0	0.0	0.0	0.0	0.0	0.0	0.0	0.0	0.0	0.0	3	623
	14 LST	0.3	0.1	0.2	0.8	0.9	0.4	0.3	0.3	0.0	0.0	0.0	0.0	3.3	9	2542
	20 LST	0.2	2.0	2.0	0.8	0.6	0.8	1.9	0.9	0.0	0.0	0.8	0.2	10.2	7	1608
SFC WND 4-10 KTS AND TMP 33-89 DEG F AND NO PRECIP.	02 LST	11.0	9.8	14.5	9.0	16.5	10.5	9.5	6.0	16.0	13.0	12.0	9.1	136.9	3	623
	08 LST	5.5	5.4	6.1	8.0	9.5	7.0	7.5	7.4	8.0	10.0	8.0	5.5	87.9	3	623
	14 LST	16.6	15.0	15.5	8.7	2.5	1.1	0.4	0.9	1.2	4.4	13.7	17.9	97.9	9	2541
	20 LST	17.5	12.8	13.1	7.6	2.2	0.2	0.0	0.0	1.1	4.5	13.8	14.1	86.9	7	1608
SKY COVER LES 3/10 AND VSBY = GTR 3 MI	02 LST														0	0
	08 LST														0	0
	14 LST	22.0	21.6	21.6	23.7	23.7	29.6	29.8	30.8	29.8	28.6	26.5	23.1	310.8	6	1921
	20 LST	18.6	18.6	19.3	22.0	23.3	29.0	29.7	31.0	30.0	28.0	23.3	18.0	290.8	2	516
CIG = GTR 2500 FT AND VSBY = GTR 3 MI	02 LST	31.0	28.0	30.5	30.0	30.5	30.0	31.0	31.0	30.0	31.0	29.0	31.0	303.0	3	624
	08 LST	31.0	28.0	31.0	30.0	31.0	30.0	31.0	31.0	30.0	31.0	30.0	31.0	305.0	3	623
	14 LST	30.8	27.8	30.6	29.5	30.5	30.0	31.0	31.0	30.0	31.0	29.6	31.0	302.8	7	2001
	20 LST	31.0	28.0	30.5	30.0	30.5	30.0	31.0	31.0	30.0	31.0	30.0	31.0	304.0	3	622
CIG = GTR 6000 FT AND VSBY = GTR 3 MI	02 LST	30.5	28.0	30.0	30.0	30.0	30.0	31.0	31.0	30.0	31.0	28.0	31.0	300.5	3	624
	08 LST	31.0	28.0	31.0	30.0	31.0	30.0	31.0	31.0	30.0	31.0	29.0	30.0	303.0	3	623
	14 LST	30.0	27.6	29.9	29.1	29.8	30.0	31.0	31.0	30.0	30.8	29.2	30.1	338.5	7	2001
	20 LST	30.0	28.0	30.0	30.0	30.5	30.0	31.0	31.0	30.0	31.0	30.0	31.0	302.5	3	622
CIG = GTR 10000 FT AND VSBY = GTR 3 MI	02 LST	29.0	27.5	29.0	30.0	29.5	30.0	31.0	31.0	30.0	31.0	28.0	30.5	356.5	3	624
	08 LST	28.0	28.0	28.8	30.0	29.0	30.0	31.0	31.0	30.0	31.0	28.0	29.5	354.0	3	623
	14 LST	29.4	27.4	29.4	29.0	29.6	30.0	31.0	31.0	30.0	30.8	29.0	30.0	356.6	7	2001
	20 LST	28.0	27.0	26.9	29.5	29.5	30.0	31.0	31.0	30.0	31.0	29.0	30.5	353.4	3	622

ABU SUWEIR, EGYPT (UAR)

STA NO. 62430/ (IN AREA NUMBER 02)

LATITUDE 3034N

LONGITUDE 03206E

ELEVATION(FT) 00049

PARAMETER DESCRIPTION	JAN	FEB	MAR	APR	MAY	JUN	JUL	AUG	SEP	OCT	NOV	DEC	ANN	PDR (YRS)	NO. OBS
ABS MAX TMP (F)	86	86	104	106	115	118	111	106	104	102	99	88	118	7	-35
MEAN MAX TMP (F)	68	69	77	83	90	96	96	97	92	88	79	72	84	7	-35
MEAN MIN TMP (F)	46	48	51	56	62	69	71	72	68	63	56	50	59	7	-35
ABS MIN TMP (F)	34	39	41	45	52	63	64	66	59	54	39	36	34	7	-35
MEAN NO DYS TMP = OR GTR 90(F)	0.0	0.0		6.7	15.9	22.9	23.7	24.9	17.9	13.2		0.0		7	-29
MEAN NO DYS TMP = OR LES 32(F)	0.0	0.0	0.0	0.0	0.0	0.0	0.0	0.0	0.0	0.0	0.0	0.0	0.0	7	-29
MEAN NO DYS TMP = OR LES 0(F)	0.0	0.0	0.0	0.0	0.0	0.0	0.0	0.0	0.0	0.0	0.0	0.0	0.0	7	-29
MEAN DEW PT TMP (F)	49	42	42	34	26	33	40	42	46	47	35	35	43	0	-50
MEAN REL HUM (PCT)	77	59	49	31	19	20	25	26	35	41	68	82	44	5	-29
MEAN PRESS ALT (FT)	-67	-39	4	60	88	129	204	181	92	7	-40	-64	46	0	-50
MEAN PRECIP (IN)	0.40	0.20	0.22	0.04	0.14	0.00	0.00	0.00	0.00	0.03	0.14	0.23	1.4	7	-35
MEAN SNOW FALL (IN)	0.0	0.0	0.0	0.0	0.0	0.0	0.0	0.0	0.0	0.0	0.0	0.0	0.0	7	-29
MEAN NO DYS PRCP = OR GTR 0.1 IN	1.0	0.6	0.6	0.1	0.4	0.0	0.0	0.0	0.0	0.2	0.5	0.6	4.0	7	-29
MEAN NO DYS SNFL = OR GTR 1.9 IN	0.0	0.0	0.0	0.0	0.0	0.0	0.0	0.0	0.0	0.0	0.0	0.0	0.0	7	-29
MEAN NO DYS W/OCUR VSBY LES 1/2 MI														0	0
MEAN NO DYS TSTMS														0	0
P FREQ WND SPD = OR GTR 17 KTS	7.3	8.9	9.1	8.0	8.1	3.7	2.0	0.7	0.9	2.5	3.5	8.2	5.2	7	-35
P FREQ WND SPD = OR GTR 28 KTS	0.9	1.1	0.8	0.1	0.1	0.1	0.0	0.0	0.0	0.0	0.2	0.1	0.3	7	-35
P FREQ LES 5000 FT A/D LES 5 MI														0	0
P FREQ LES 1500 FT A/D LES 3 MI														0	0
FOR 00-02 LST														0	0
03-05 LST														0	0
06-08 LST														0	0
09-11 LST														0	0
12-14 LST														0	0
15-17 LST														0	0
18-20 LST														0	0
21-23 LST														0	0
P FREQ LES 300 FT A/D LES 1 MI														0	0
FOR 00-02 LST														0	0
03-05 LST														0	0
06-08 LST														0	0
09-11 LST														0	0
12-14 LST														0	0
15-17 LST														0	0
18-20 LST														0	0
21-23 LST														0	0

ABU SUBEIR, EGYPT (UAR)

MEAN NUMBER OF DAYS

PARAMETER DESCRIPTION	JAN	FEB	MAR	APR	MAY	JUN	JUL	AUG	SEP	OCT	NOV	DEC	ANN	PDR (YRS)	NO. OBS
CIG = GTR 1000 FT AND VSBY = GTR 3 MI														0	0
														0	0
														0	0
														0	0
CIG =GTR 2000 FT AND VSBY =GTR 3 MI W/SFC WND LES 10 KTS														0	0
														0	0
														0	0
														0	0
SFC WND = GTR 17 KTS AND NO PRECIP.														0	0
														0	0
														0	0
														0	0
SFC WND 4-10 KTS AND THP 33-89 DEG F AND NO PRECIP.														0	0
														0	0
														0	0
														0	0
SKY COVER LES 3/10 AND VSBY = GTR 3 MI														0	0
														0	0
														0	0
														0	0
CIG = GTR 2500 FT AND VSBY = GTR 3 MI														0	0
														0	0
														0	0
														0	0
CIG = GTR 6000 FT AND VSBY = GTR 3 MI														0	0
														0	0
														0	0
														0	0
CIG = GTR 10000 FT AND VSBY = GTR 3 MI														0	0
														0	0
														0	0
														0	0

DATA NOT AVAILABLE

ISMAILIA, EGYPT (UAR)

STA NO. 62441/ (IN AREA NUMBER 02)

LATITUDE 3037N

LONGITUDE 03215E

ELEVATION(FT) 00039

PARAMETER DESCRIPTION	JAN	FEB	MAR	APR	MAY	JUN	JUL	AUG	SEP	OCT	NOV	DEC	ANN	POR (YRS)	NO. OBS
ABS MAX TMP (F)	84	93	101	111	117	120	110	109	110	111	101	86	120	26	-28
MEAN MAX TMP (F)	66	69	79	82	90	95	97	97	92	86	78	69	83	26	-28
MEAN MIN TMP (F)	46	48	51	56	63	67	71	72	68	63	56	49	59	26	-28
ABS MIN TMP (F)	32	33	38	44	51	57	64	64	58	53	40	31	31	26	-28
MEAN NO DYS TMP = OR GTR 90(F)	0.0			5.7	15.9	21.6	24.9	24.9	17.9	10.7		0.0		26	-28
MEAN NO DYS TMP = OR LES 32(F)	0.0	0.0	0.0	0.0	0.0	0.0	0.0	0.0	0.0	0.0	0.0	0.0	0.0	26	-29
MEAN NO DYS TMP = OR LES 0(F)	0.0	0.0	0.0	0.0	0.0	0.0	0.0	0.0	0.0	0.0	0.0	0.0	0.0	26	-29
MEAN DEW PT TMP (F)	39	41	43	45	49	55	61	62	60	56	52	45	51	23	-29
MEAN REL HUM (PCT)	58	56	52	47	42	46	50	52	55	57	62	63	53	17	-28
MEAN PRESS ALT (FT)														0	0
MEAN PRECIP (IN)	0.35	0.24	0.28	0.16	0.12	0.00	0.00	0.00	0.00	0.12	0.16	0.32	1.8	60	-6
MEAN SNOW FALL (IN)	0.0	0.0	0.0	0.0	0.0	0.0	0.0	0.0	0.0	0.0	0.0	0.0	0.0	26	-29
MEAN NO DYS PRCP = OR GTR 0.1 IN	0.9	0.7	0.8	0.5	0.4	0.0	0.0	0.0	0.0	0.4	0.5	0.8	5.0	60	-29
MEAN NO DYS SNFL = OR GTR 1.5 IN	0.0	0.0	0.0	0.0	0.0	0.0	0.0	0.0	0.0	0.0	0.0	0.0	0.0	26	-29
MEAN NO DYS W/QCUR VSBY LES 1/2 MI														0	0
MEAN NO DYS TSTMS	0.3	0.3	1.0	1.0	1.0	0.3	0.0	0.0	0.3	1.0	0.3	0.3	5.8	20	-24
P FREQ WND SPD = OR GTR 17 KTS														0	0
P FREQ WND SPD = OR GTR 28 KTS														0	0
P FREQ LES 5000 FT A/D LES 5 MI														0	0
P FREQ LES 1500 FT A/D LES 3 MI														0	0
FOR 00-02 LST														0	0
03-05 LST														0	0
06-08 LST														0	0
09-11 LST														0	0
12-14 LST														0	0
15-17 LST														0	0
18-20 LST														0	0
21-23 LST														0	0
P FREQ LES 300 FT A/D LES 1 MI														0	0
FOR 00-02 LST														0	0
03-05 LST														0	0
06-08 LST														0	0
09-11 LST														0	0
12-14 LST														0	0
15-17 LST														0	0
18-20 LST														0	0
21-23 LST														0	0

ISMAILIA, EGYPT (UAR)
MEAN NUMBER OF DAYS

PARAMETER DESCRIPTION		JAN	FEB	MAR	APR	MAY	JUN	JUL	AUG	SEP	OCT	NOV	DEC	ANN	PDR (YRS)	NO. OBS
		CIG = GTR 1000 FT AND VSBY = GTR 3 MI	02 LST 08 LST 14 LST 20 LST													
CIG =GTR 2000 FT AND VSBY =GTR 3 MI W/SFC WND LES 10 KTS	02 LST 08 LST 14 LST 20 LST														0	0
SFC WND = GTR 17 KTS AND NO PRECIP.	02 LST 08 LST 14 LST 20 LST														0	0
SFC WND 4-10 KTS AND TMP 33-89 DEG F AND NO PRECIP.	02 LST 08 LST 14 LST 20 LST														0	0
SKY COVER LES 3/10 AND VSBY = GTR 3 MI	02 LST 08 LST 14 LST 20 LST														0	0
CIG = GTR 2500 FT AND VSBY = GTR 3 MI	02 LST 08 LST 14 LST 20 LST														0	0
CIG = GTR 6000 FT AND VSBY = GTR 3 MI	02 LST 08 LST 14 LST 20 LST														0	0
CIG = GTR 10000 FT AND VSBY = GTR 3 MI	02 LST 08 LST 14 LST 20 LST														0	0

DATA NOT AVAILABLE

AREA NO. 01

EGYPT	HILE VALLEY		LATITUDE 3030N					LONGITUDE 03100E						
	BOUNDARIES		3103N 02940E	2625N 03058E	2625N 03058E	2400N 03249E	2400N 03249E	2415N 03240E	2615N 03240E	2615N 03240E	2615N 03240E	2615N 03240E		
	PARAMETER DESCRIPTION	2615N 03240E	2635N 03100E	2635N 03100E	3110N 03240E	3110N 03240E	3110N 03240E	3110N 03240E	3110N 03240E	3110N 03240E	3110N 03240E			
MEAN MAX TMP (F)	JAN	FEB	MAR	APR	MAY	JUN	JUL	AUG	SEP	OCT	NOV	DEC	ANN	
MEAN MIN TMP (F)	67	70	75	82	89	93	95	94	91	86	79	71	83	
LARGEST MEAN PRECIP(IN)	46	48	51	57	64	68	71	72	69	65	58	50	60	
SMALLEST MEAN PRECIP(IN)	2.05	0.90	0.40	0.20	0.52	0.05	0.05	0.05	0.05	0.42	1.30	2.20	8.2	
	0.00	0.01	0.00	0.00	0.00	0.00	0.00	0.00	0.00	0.00	0.00	0.00	0.0	
	MEAN NUMBER OF DAYS													
CIG = GTR 1000 FT AND VSBY = GTR 3 MI	02 LST	30.9	27.9	30.4	29.8	30.8	30.0	31.0	30.9	30.0	31.0	29.3	30.7	362.7
	08 LST	30.9	27.7	30.7	28.7	30.0	29.2	29.4	28.2	28.0	30.3	29.1	30.2	352.4
	14 LST	30.5	27.1	30.1	29.2	30.6	30.0	30.9	31.0	29.9	30.9	29.7	29.9	339.8
	20 LST	30.9	27.5	30.3	29.8	30.6	30.0	31.0	31.0	29.8	31.0	30.0	30.5	362.4
CIG = GTR 2000 FT AND VSBY = GTR 3 MI W/SFC WND LES 10 KTS	02 LST	23.2	21.3	24.5	23.8	24.3	25.9	29.0	29.0	27.2	27.5	25.3	24.7	307.7
	08 LST	24.0	20.1	24.2	23.7	24.5	23.2	24.5	25.0	25.0	25.5	25.8	25.0	293.5
	14 LST	17.4	14.4	12.4	12.4	11.5	10.9	15.4	16.7	15.9	19.0	16.7	19.1	181.8
	20 LST	24.7	20.8	18.9	17.3	15.4	12.3	15.0	15.9	18.0	20.5	21.9	25.3	226.0
SFC WND = GTR 17 KTS AND NO PRECIP.	02 LST	1.2	1.5	1.3	0.5	1.3	0.2	0.0	0.0	0.0	0.0	0.1	0.5	6.6
	08 LST	2.2	2.6	2.5	2.0	1.3	0.8	0.9	0.6	0.5	0.3	2.3	1.5	17.5
	14 LST	5.3	3.9	4.9	4.2	3.6	2.9	1.7	2.4	1.9	1.5	2.1	3.1	37.5
	20 LST	1.8	2.2	4.0	3.2	3.7	3.4	3.1	2.3	0.7	1.0	0.7	0.9	31.2
SFC WND 4-10 KTS AND TMP 33-89 DEG F AND NO PRECIP.	02 LST	14.3	11.2	15.8	13.5	17.3	16.4	17.6	13.0	19.5	16.2	15.0	12.5	182.3
	08 LST	14.4	13.0	15.6	15.8	16.7	16.7	19.0	18.7	17.3	18.2	19.2	15.4	196.0
	14 LST	15.9	15.1	14.4	10.8	8.1	6.8	5.3	5.8	8.8	15.6	17.7	16.6	148.9
	20 LST	16.9	14.5	11.9	7.8	3.5	0.8	0.7	1.0	6.1	10.3	13.4	15.4	182.3
SKY COVER LES 3/10 AND VSBY = GTR 3 MI	02 LST	17.0	20.0	25.0	25.0	25.0	29.0	31.0	31.0	28.0	25.0	25.0		
	08 LST	14.3	11.2	15.8	17.9	18.4	21.1	20.9	19.1	19.7	17.6	17.3	14.3	207.1
	14 LST	14.5	12.9	15.8	19.5	19.0	27.7	29.3	28.2	26.2	23.3	16.8	16.5	249.7
	20 LST	12.8	13.8	16.2	18.5	20.2	28.0	29.9	30.0	26.5	22.5	19.7	18.0	236.1
CIG = GTR 2500 FT AND VSBY = GTR 3 MI	02 LST	30.7	27.7	30.4	29.4	30.4	29.7	30.3	30.7	29.4	31.0	29.2	30.5	339.4
	08 LST	30.5	27.7	29.7	27.4	28.7	24.9	24.3	25.0	23.7	29.7	28.5	29.8	331.9
	14 LST	28.2	23.5	28.2	28.6	30.0	29.7	30.7	30.8	29.4	30.1	28.3	27.7	347.2
	20 LST	30.9	27.5	30.1	29.8	30.6	30.0	31.0	31.0	29.8	31.0	30.0	30.3	362.0
CIG = GTR 6000 FT AND VSBY = GTR 3 MI	02 LST	29.6	26.0	29.3	29.4	29.8	29.5	30.3	30.5	29.2	31.0	27.9	29.8	332.3
	08 LST	29.2	26.5	28.2	26.5	27.7	24.2	23.8	24.3	25.5	29.4	27.3	28.0	328.6
	14 LST	25.3	22.7	25.6	27.7	29.1	29.7	30.3	30.7	29.1	28.4	26.5	25.3	336.6
	20 LST	28.5	24.7	28.7	29.8	29.8	30.0	31.0	31.0	29.8	30.3	28.9	28.3	331.0
CIG = GTR 10000 FT AND VSBY = GTR 3 MI	02 LST	27.5	25.3	28.8	29.0	29.4	29.5	30.3	30.5	29.2	30.5	27.6	29.3	346.9
	08 LST	26.8	25.9	26.9	26.4	26.4	24.0	23.8	24.3	25.5	29.4	26.6	27.4	313.4
	14 LST	24.9	22.6	25.4	27.6	29.0	29.7	30.5	30.7	29.1	28.4	26.4	25.1	329.4
	20 LST	24.8	23.6	26.5	28.6	28.4	30.0	31.0	31.0	29.8	30.3	28.0	27.3	339.3

RAS JIMSAH, EGYPT (UAR)

STA NO. 62408/ (IN AREA NUMBER 03)

LATITUDE 2740N

LONGITUDE 03335E

ELEVATION(FT) 00020

PARAMETER DESCRIPTION	JAN	FEB	MAR	APR	MAY	JUN	JUL	AUG	SEP	OCT	NOV	DEC	ANN	POR (YRS)	NO. OBS
ABS MAX TMP (F)	90	86	91	100	104	109	104	102	100	100	93	84	109	11	-02462
MEAN MAX TMP (F)	71	73	78	83	89	94	94	93	91	88	81	75	84	11	-02462
MEAN MIN TMP (F)	50	50	55	61	68	74	76	77	73	67	60	53	64	11	-02462
ABS MIN TMP (F)	41	39	41	50	55	64	66	68	64	57	50	43	39	11	-02462
MEAN NO DYS TMP = OR GTR 90(F)	0.1	0.0	0.3	5.1	15.9	27.0	30.6	30.9	24.1	10.7	0.9	0.0	149.6	11	-02462
MEAN NO DYS TMP = OR LES 32(F)	0.0	0.0	0.0	0.0	0.0	0.0	0.0	0.0	0.0	0.0	0.0	0.0	0.0	11	-29
MEAN NO DYS TMP = OR LES 0(F)	0.0	0.0	0.0	0.0	0.0	0.0	0.0	0.0	0.0	0.0	0.0	0.0	0.0	11	-29
MEAN DEN PT TMP (F)	41	42	46	50	54	58	62	63	62	60	52	46	53	11	-29
MEAN REL HUM (PCT)	54	54	52	51	47	46	51	53	59	56	57	53	53	10	-02462
MEAN PRESS ALT (FT)	-92	-61	-6	58	96	147	216	203	113	18	-37	-79	48	0	-50
MEAN PRECIP (IN)	0.01	0.01	0.01	0.00	0.00	0.00	0.00	0.00	0.00	0.00	0.19	0.00	0.2	11	-02462
MEAN SNOW FALL (IN)	0.0	0.0	0.0	0.0	0.0	0.0	0.0	0.0	0.0	0.0	0.0	0.0	0.0	11	-29
MEAN NO DYS PRCP = OR GTR 0.1 IN	0.2	0.2	0.1	0.0	0.0	0.0	0.0	0.0	0.0	0.0	0.3	0.0	1.0	11	-29
MEAN NO DYS SNPL = OR GTR 1.5 IN	0.0	0.0	0.0	0.0	0.0	0.0	0.0	0.0	0.0	0.0	0.0	0.0	0.0	11	-29
MEAN NO DYS W/OCUR VSBY LES 1/2 MI	0.0	0.0	0.0	0.0	0.0	0.0	0.0	0.0	0.0	0.0	0.0	0.0	0.0	0	0
MEAN NO DYS TSTMS	0.0	0.0	0.0	0.0	1.0	0.0	0.0	0.0	0.0	0.0	0.0	0.0	1.0	9	-02462
P FREQ WND SPD = OR GTR 17 KTS														0	0
P FREQ WND SPD = OR GTR 20 KTS														0	0
P FREQ LES 5000 FT A/D LES 5 MI														0	0
P FREQ LES 1500 FT A/D LES 3 MI														0	0
FOR 00-02 LST														0	0
03-05 LST														0	0
06-08 LST														0	0
09-11 LST														0	0
12-14 LST	0.0	1.2	0.0	0.0	0.0	0.0	0.0	0.0	0.0	0.0	0.0	0.0	0.1	4	-02462
15-17 LST														0	0
18-20 LST														0	0
21-23 LST														0	0
P FREQ LES 300 FT A/D LES 1 MI														0	0
FOR 00-02 LST														0	0
03-05 LST														0	0
06-08 LST														0	0
09-11 LST														0	0
12-14 LST	0.0	0.0	0.0	0.0	0.0	0.0	0.0	0.0	0.0	0.0	0.0	0.0	0.0	4	-02462
15-17 LST														0	0
18-20 LST														0	0
21-23 LST														0	0

RAS JIMSAH, EGYPT(UAR)

MEAN NUMBER OF DAYS

PARAMETER DESCRIPTION		JAN	FEB	MAR	APR	MAY	JUN	JUL	AUG	SEP	OCT	NOV	DEC	ANN	PDR (YRS)	NO. OBS
CIG = GTR 1000 FT AND VSBY = GTR 3 MI	02 LST														0	0
	08 LST														0	0
	14 LST	31.0	28.0	31.0	30.0	31.0	30.0	31.0	31.0	30.0	31.0	30.0	31.0	303.0	4	-62462
	20 LST														0	0
CIG =GTR 2000 FT AND VSBY =GTR 3 MI W/SFC WND LES 10 KTS	02 LST														0	0
	08 LST														0	0
	14 LST	14.0	10.3	10.2	14.0	14.2	6.4	13.0	11.7	9.6	15.7	16.3	17.1	134.5	4	-62462
	20 LST														0	0
SFC WND = GTR 17 KTS AND NO PRECIP.	02 LST														0	0
	08 LST	12.1	15.2	16.6	16.1	13.8	13.2	16.6	18.1	19.9	16.3	12.7	15.0	107.6	7	-62462
	14 LST	5.3	7.9	9.3	7.0	5.3	9.6	3.1	4.4	3.9	3.5	1.7	3.0	68.4	7	-62462
	20 LST														0	0
SFC WND 4-10 KTS AND THP 33-89 DEG F AND NO PRECIP.	02 LST														0	0
	08 LST	9.8	5.8	7.4	6.6	6.3	3.4	3.1	4.1	3.8	9.2	11.8	12.4	83.7	7	-62462
	14 LST	15.6	11.9	10.6	12.2	10.8	6.0	8.7	4.4	8.9	10.4	13.1	14.2	126.8	7	-62462
	20 LST														0	0
SKY COVER LES 3/10 AND VSBY = GTR 3 MI	02 LST														0	0
	08 LST	25.9	21.8	22.2	21.4	20.8	28.3	31.0	31.0	29.0	29.0	27.8	21.7	310.1	2	-62462
	14 LST	19.3	19.8	22.0	22.9	20.8	28.8	30.3	30.6	29.3	26.3	23.8	20.2	294.3	6	-62462
	20 LST														0	0
CIG = GTR 2500 FT AND VSBY = GTR 3 MI	02 LST														0	0
	08 LST														0	0
	14 LST	30.3	27.3	31.0	29.5	30.7	30.0	31.0	31.0	30.0	30.7	29.7	31.0	302.2	4	-62462
	20 LST														0	0
CIG = GTR 6000 FT AND VSBY = GTR 3 MI	02 LST														0	0
	08 LST														0	0
	14 LST	30.0	27.0	30.7	29.0	30.5	30.0	31.0	31.0	30.0	30.7	29.3	29.7	339.1	4	-62462
	20 LST														0	0
CIG = GTR 10000 FT AND VSBY = GTR 3 MI	02 LST														0	0
	08 LST														0	0
	14 LST	30.0	27.0	30.7	29.0	30.5	30.0	31.0	31.0	30.0	30.7	29.3	29.7	339.1	4	-62462
	20 LST														0	0

RAS BANAS, EGYPT (USR)

STA NO. 62413/ (IN AREA NUMBER 03)

LATITUDE 2350N

LONGITUDE 03527E

ELEVATION(FT) 00010

PARAMETER DESCRIPTION	JAN	FEB	MAR	APR	MAY	JUN	JUL	AUG	SEP	OCT	NOV	DEC	ANN	POR (YRS)	NO. OBS
ABS MAX TMP (F)														0	0
MEAN MAX TMP (F)	75	75	77	81	85	87	90	92	88	86	83	78	83	0	-90
MEAN MIN TMP (F)														0	0
ABS MIN TMP (F)														0	0
MEAN NO DYS TMP = DR GTR 90(F)														0	0
MEAN NO DYS TMP = DR LES 32(F)														0	0
MEAN NO DYS TMP = DR LES 0(F)														0	0
MEAN DEW PT TMP (F)	98	98	99	67	71	73	75	75	72	74	68	61	68	0	-90
MEAN REL HUM (PCT)														0	0
MEAN PRESS ALT (FT)	-02	-93	5	77	123	173	226	225	144	45	-11	-63	67	0	-90
MEAN PRECIP (IN)														0	0
MEAN SNOW FALL (IN)														0	0
MEAN NO DYS PRCP = DR GTR 0.1 IN														0	0
MEAN NO DYS SNFL = DR GTR 1.9 IN														0	0
MEAN NO DYS W/DCUR VSBY LES 1/2 MI														0	0
MEAN NO DYS TSTMS														0	0
P FREQ WND SPD = DR GTR 17 KTS														0	0
P FREQ WND SPD = DR GTR 28 KTS														0	0
P FREQ LES 5000 FT A/D LES 3 MI														0	0
P FREQ LES 1500 FT A/D LES 3 MI														0	0
FOR 00-02 LST														0	0
03-05 LST														0	0
06-08 LST														0	0
09-11 LST														0	0
12-14 LST														0	0
15-17 LST														0	0
18-20 LST														0	0
21-23 LST														0	0
P FREQ LES 300 FT A/D LES 1 MI														0	0
FOR 00-02 LST														0	0
03-05 LST														0	0
06-08 LST														0	0
09-11 LST														0	0
12-14 LST														0	0
15-17 LST														0	0
18-20 LST														0	0
21-23 LST														0	0

RAS BANAS, EGYPT (UAR)
MEAN NUMBER OF DAYS

PARAMETER DESCRIPTION	JAN	FEB	MAR	APR	MAY	JUN	JUL	AUG	SEP	OCT	NOV	DEC	ANN	PDR (YRS)	NO. OBS
CIG = GTR 1000 FT AND														0	0
VSBY = GTR 3 MI														0	0
														0	0
														0	0
CIG =GTR 2000 FT AND VSBY =GTR														0	0
3 MI W/SFC WND LES 10 KTS														0	0
														0	0
														0	0
SFC WND = GTR 17 KTS AND														0	0
NO PRECIP.														0	0
														0	0
														0	0
SFC WND 4-10 KTS AND TMP 33-89														0	0
DEG F AND NO PRECIP.														0	0
														0	0
														0	0
SKY COVER LES 3/10 AND														0	0
VSBY = GTR 3 MI														0	0
														0	0
														0	0
CIG = GTR 2500 FT AND														0	0
VSBY = GTR 3 MI														0	0
														0	0
														0	0
CIG = GTR 6000 FT AND														0	0
VSBY = GTR 3 MI														0	0
														0	0
														0	0
CIG = GTR 10000 FT AND														0	0
VSBY = GTR 3 MI														0	0
														0	0
														0	0

DATA NOT AVAILABLE

STA NO. 62459 (IN AREA NUMBER 03)

EL TOR, EGYPT (UAR)

LATITUDE 2814N

LONGITUDE 03337E

ELEVATION(FT) 0006

PARAMETER DESCRIPTION	JAN	FEB	MAR	APR	MAY	JUN	JUL	AUG	SEP	OCT	NOV	DEC	ANN	PDR (YRS)	NO. OBS
ABS MAX TMP (F)	82	91	95	107	107	110	111	107	108	98	90	86	111	20	-28
MEAN MAX TMP (F)	69	71	76	82	88	92	93	94	89	84	79	72	82	30	-28
MEAN MIN TMP (F)	48	49	53	61	68	74	76	76	73	65	58	51	63	30	-28
ABS MIN TMP (F)	40	36	42	49	55	63	67	67	61	54	47	37	36	20	-28
MEAN NO DYS TMP = OR GTR 90(F)	0.0			5.7	13.2	17.9	19.8	21.1	14.0	8.2	0.0	0.0		30	-29
MEAN NO DYS TMP = OR LES 32(F)	0.0	0.0	0.0	0.0	0.0	0.0	0.0	0.0	0.0	0.0	0.0	0.0	0.0	20	-29
MEAN NO DYS TMP = OR LES 0(F)	0.0	0.0	0.0	0.0	0.0	0.0	0.0	0.0	0.0	0.0	0.0	0.0	0.0	20	-29
MEAN DEW PT TMP (F)	42	42	48	53	60	65	67	68	65	59	52	45	56	25	-29
MEAN REL HUM (PCT)	59	56	57	56	58	59	60	61	63	63	59	59	59	14	-28
MEAN PRESS ALT (FT)														0	0
MEAN PRECIP (IN)	0.08	0.08	0.08	0.00	0.00	0.00	0.00	0.00	0.00	0.04	0.12	0.12	0.5	41	-6
MEAN SNOW FALL (IN)	0.0	0.0	0.0	0.0	0.0	0.0	0.0	0.0	0.0	0.0	0.0	0.0	0.0	20	-29
MEAN NO DYS PRCP = OR GTR 0.1 IN	0.3	0.3	0.3	0.0	0.0	0.0	0.0	0.0	0.0	0.0	0.0	0.0	0.0	41	-29
MEAN NO DYS SNFL = OR GTR 1.5 IN	0.0	0.0	0.0	0.0	0.0	0.0	0.0	0.0	0.0	0.0	0.0	0.0	0.0	20	-29
MEAN NO DYS W/OCUR VSBY LES 1/2 MI														0	0
MEAN NO DYS TSTMS														0	0
P FREQ WND SPD = OR GTR 17 KTS														0	0
P FREQ WND SPD = OR GTR 28 KTS														0	0
P FREQ LES 5000 FT A/D LES 3 MI														0	0
P FREQ LES 1500 FT A/D LES 3 MI														0	0
FOR 00-02 LST														0	0
03-05 LST														0	0
06-08 LST														0	0
09-11 LST														0	0
12-14 LST														0	0
15-17 LST														0	0
18-20 LST														0	0
21-23 LST														0	0
P FREQ LES 300 FT A/D LES 1 MI														0	0
FOR 00-02 LST														0	0
03-05 LST														0	0
06-08 LST														0	0
09-11 LST														0	0
12-14 LST														0	0
15-17 LST														0	0
18-20 LST														0	0
21-23 LST														0	0

EL TOR, EGYPT (UAR)
MEAN NUMBER OF DAYS

PARAMETER DESCRIPTION	JAN	FEB	MAR	APR	MAY	JUN	JUL	AUG	SEP	OCT	NOV	DEC	ANN	POR (YRS)	NO. OBS
CIG = GTR 1000 FT AND														0	0
VSBY = GTR 3 MI														0	0
														0	0
														0	0
CIG =GTR 2000 FT AND VSBY =GTR														0	0
3 MI W/SFC WND LES 10 KTS														0	0
														0	0
														0	0
SFC WND = GTR 17 KTS AND														0	0
NO PRECIP.														0	0
														0	0
														0	0
SFC WND 4-10 KTS AND TMP 33-89														0	0
DEG F AND NO PRECIP.														0	0
														0	0
														0	0
SKY COVER LES 3/10 AND														0	0
VSBY = GTR 3 MI														0	0
														0	0
														0	0
CIG = GTR 2500 FT AND														0	0
VSBY = GTR 3 MI														0	0
														0	0
														0	0
CIG = GTR 6000 FT AND														0	0
VSBY = GTR 3 MI														0	0
														0	0
														0	0
CIG = GTR 10000 FT AND														0	0
VSBY = GTR 3 MI														0	0
														0	0
														0	0

DATA NOT AVAILABLE

HURGHADA NEW, EGYPT (UAR)

STA NO. 62462 (IN AREA NUMBER 03)

LATITUDE 2711N

LONGITUDE 03348E

ELEVATION(FT) 00050

PARAMETER DESCRIPTION	JAN	FEB	MAR	APR	MAY	JUN	JUL	AUG	SEP	OCT	NOV	DEC	ANN	PDR (YRS)	NO. OBS
ABS MAX TMP (F)	90	86	91	100	104	109	104	102	100	100	93	84	109	11	3554
MEAN MAX TMP (F)	71	73	78	83	89	94	94	95	91	88	81	75	84	11	3554
MEAN MIN TMP (F)	50	50	55	61	68	74	76	77	73	67	60	53	64	11	3540
ABS MIN TMP (F)	41	39	41	50	55	64	66	68	64	57	50	43	39	11	3540
MEAN NO DYS TMP = OR GTR 90(F)	0.1	0.0	0.3	5.1	15.9	27.0	30.6	30.9	24.1	10.7	0.9	0.0	145.6	11	3554
MEAN NO DYS TMP = OR LES 32(F)														0	0
MEAN NO DYS TMP = OR LES 0(F)														0	0
MEAN DEW PT TMP (F)	56	43	49	55	63	69	72	71	67	59	51	45	58	0	-50
MEAN REL HUM (PCT)	54	54	52	51	47	46	51	51	55	59	56	57	53	10	-32
MEAN PRESS ALT (FT)	-62	-33	22	88	125	173	239	229	141	47	-6	-48	76	0	-50
MEAN PRECIP (IN)	0.01	0.01	0.01	0.00	0.00	0.00	0.00	0.00	0.00	0.00	0.19	0.00	0.2	11	3563
MEAN SNOW FALL (IN)	0.0	0.0	0.0	0.0	0.0	0.0	0.0	0.0	0.0	0.0	0.0	0.0	0.0	11	-29
MEAN NO DYS PRCP = OR GTR 0.1 IN				0.0	0.0	0.0	0.0	0.0	0.0	0.0		0.0		0	0
MEAN NO DYS SNFL = OR GTR 1.5 IN	0.0	0.0	0.0	0.0	0.0	0.0	0.0	0.0	0.0	0.0	0.0	0.0	0.0	11	-29
MEAN NO DYS W/OCUR VSBY LES 1/2 MI														0	0
MEAN NO DYS TSTMS	0.0	0.0	0.0	0.0	1.0	0.0	0.0	0.0	0.0	0.0	0.0	0.0	1.0	9	-24
P FREQ WND SPD = OR GTR 17 KTS														0	0
P FREQ WND SPD = OR GTR 28 KTS														0	0
P FREQ LES 5000 FT A/D LES 5 MI														0	0
P FREQ LES 1500 FT A/D LES 3 MI														0	0
FOR 00-02 LST														0	0
03-05 LST														0	0
06-08 LST														0	0
09-11 LST														0	0
12-14 LST	0.0	1.2	0.0	0.0	0.0	0.0	0.0	0.0	0.0	0.0	0.0	0.0	0.1	4	1296
15-17 LST														0	0
18-20 LST														0	0
21-23 LST														0	0
P FREQ LES 300 FT A/D LES 1 MI														0	0
FOR 00-02 LST														0	0
03-05 LST														0	0
06-08 LST														0	0
09-11 LST														0	0
12-14 LST	0.0	0.0	0.0	0.0	0.0	0.0	0.0	0.0	0.0	0.0	0.0	0.0	0.0	4	1296
15-17 LST														0	0
18-20 LST														0	0
21-23 LST														0	0

HURGHADA NEW, EGYPT (UAR)

MEAN NUMBER OF DAYS

PARAMETER DESCRIPTION		JAN	FEB	MAR	APR	MAY	JUN	JUL	AUG	SEP	OCT	NOV	DEC	ANN	PDR (YRS)	NO. OBS
CIG = GTR 1000 FT AND VSBY = GTR 3 MI	02 LST														0	0
	08 LST														0	0
	14 LST	31.0	28.0	31.0	30.0	31.0	30.0	31.0	31.0	30.0	31.0	30.0	31.0	369.0	4	1296
	20 LST														0	0
CIG =GTR 2000 FT AND VSBY =GTR 3 MI W/SFC WND LES 10 KTS	02 LST														0	0
	08 LST														0	0
	14 LST	14.0	10.3	10.2	14.0	14.2	6.4	15.0	11.7	9.6	15.7	16.3	17.1	154.5	4	1273
	20 LST														0	0
SFC WND = GTR 17 KTS AND NO PRECIP.	02 LST														0	0
	08 LST	12.1	15.2	16.6	16.1	13.8	19.2	16.6	18.1	19.9	16.3	12.7	15.0	187.6	7	2295
	14 LST	5.3	7.9	9.5	7.0	5.5	9.6	5.1	4.4	5.9	3.5	1.7	3.0	68.4	7	1699
	20 LST														0	0
SFC WND 4-10 KTS AND TMP 33-89 DEG F AND NO PRECIP.	02 LST														0	0
	08 LST	9.8	5.8	7.4	6.6	6.3	3.4	3.1	4.1	3.8	9.2	11.8	12.4	83.7	7	2289
	14 LST	15.6	11.9	10.6	12.2	10.8	6.0	8.7	4.4	8.9	10.4	13.1	14.2	126.8	7	1697
	20 LST														0	0
SKY COVER LES 3/10 AND VSBY = GTR 3 MI	02 LST														0	0
	08 LST	25.9	21.8	22.2	21.4	20.8	28.5	31.0	31.0	29.0	29.0	27.8	21.7	310.1	2	526
	14 LST	19.5	19.8	22.0	22.9	20.8	28.8	30.3	30.6	29.3	26.3	23.8	20.2	294.3	6	1697
	20 LST														0	0
CIG = GTR 2500 FT AND VSBY = GTR 3 MI	02 LST														0	0
	08 LST														0	0
	14 LST	30.3	27.3	31.0	29.5	30.7	30.0	31.0	31.0	30.0	30.7	29.7	31.0	362.2	4	1296
	20 LST														0	0
CIG = GTR 6000 FT AND VSBY = GTR 3 MI	02 LST														0	0
	08 LST														0	0
	14 LST	30.0	27.0	30.7	29.0	30.5	30.0	31.0	31.0	30.0	30.7	29.5	29.7	359.1	4	1296
	20 LST														0	0
CIG = GTR 10000 FT AND VSBY = GTR 3 MI	02 LST														0	0
	08 LST														0	0
	14 LST	30.0	27.0	30.7	29.0	30.5	30.0	31.0	31.0	30.0	30.7	29.5	29.7	359.1	4	1296
	20 LST														0	0

KOSSEIR, EGYPT (UAR)

STA NO. 62465 (IN AREA NUMBER 03)

LATITUDE 2608N

LONGITUDE 03418E

ELEVATION(FT) 00023

PARAMETER DESCRIPTION	JAN	FEB	MAR	APR	MAY	JUN	JUL	AUG	SEP	OCT	NOV	DEC	ANN	PDR (YRS)	NO. OBS
ABS MAX TMP (F)	91	94	99	109	103	118	104	106	101	102	93	86	118	19	-928
MEAN MAX TMP (F)	73	74	77	81	88	91	93	93	91	87	82	76	84	19	-28
MEAN MIN TMP (F)	57	58	62	67	74	78	79	81	78	74	68	61	70	19	-28
ABS MIN TMP (F)	39	46	51	54	63	66	73	66	71	64	50	48	39	19	-928
MEAN NO DYS TMP = OR GTR 90(F)	0.0	0.1	0.7	2.1	9.8	24.2	29.6	30.9	24.7	12.6	1.7	0.0	136.4	11	3375
MEAN NO DYS TMP = OR LES 32(F)	0.0	0.0	0.0	0.0	0.0	0.0	0.0	0.0	0.0	0.0	0.0	0.0	0.0	11	3362
MEAN NO DYS TMP = OR LES 0(F)	0.0	0.0	0.0	0.0	0.0	0.0	0.0	0.0	0.0	0.0	0.0	0.0	0.0	11	3362
MEAN DEW PT TMP (F)	45	45	48	53	59	62	65	63	64	61	56	49	56	17	-29
MEAN REL HUM (PCT)	53	51	51	52	51	52	54	52	54	55	56	54	53	13	-28
MEAN PRESS ALT (FT)														0	0
MEAN PRECIP (IN)	0.00	0.00	0.00	0.00	0.00	0.00	0.00	0.00	0.00	0.04	0.08	0.04	0.2	19	-6
MEAN SNOW FALL (IN)	0.0	0.0	0.0	0.0	0.0	0.0	0.0	0.0	0.0	0.0	0.0	0.0	0.0	19	-29
MEAN NO DYS PRCP = OR GTR 0.1 IN	0.0	0.0	0.0	0.0	0.0	0.0	0.0	0.0	0.0	0.3	0.3	0.2	0.8	19	-29
MEAN NO DYS SNFL = OR GTR 1.9 IN	0.0	0.0	0.0	0.0	0.0	0.0	0.0	0.0	0.0	0.0	0.0	0.0	0.0	19	-29
MEAN NO DYS W/OCUR VSBY LES 1/2 MI														0	0
MEAN NO DYS TSTMS														0	0
P FREQ WND SPD = OR GTR 17 KTS														0	0
P FREQ WND SPD = OR GTR 28 KTS														0	0
P FREQ LES 5000 FT A/D LES 5 MI														0	0
P FREQ LES 1500 FT A/D LES 3 MI														0	0
FOR 00-02 LST														0	0
03-05 LST														0	0
06-08 LST														0	0
09-11 LST														0	0
12-14 LST	0.0	0.0	0.0	0.0	0.0	0.0	0.0	0.0	0.0	0.0	0.0	0.0	0.0	4	320
15-17 LST														0	0
18-20 LST														0	0
21-23 LST														0	0
P FREQ LES 300 FT A/D LES 1 MI														0	0
FOR 00-02 LST														0	0
03-05 LST														0	0
06-08 LST														0	0
09-11 LST														0	0
12-14 LST	0.0	0.0	0.0	0.0	0.0	0.0	0.0	0.0	0.0	0.0	0.0	0.0	0.0	4	320
15-17 LST														0	0
18-20 LST														0	0
21-23 LST														0	0

KOSSEIR, EGYPT (UAR)

MEAN NUMBER OF DAYS

PARAMETER DESCRIPTION		JAN	FEB	MAR	APR	MAY	JUN	JUL	AUG	SEP	OCT	NOV	DEC	ANN	POR (YRS)	NO. OBS
CIG = GTR 1000 FT AND VSBY = GTR 3 MI	02 LST														0	0
	08 LST														0	0
	14 LST	31.0	28.0	31.0	30.0	31.0	30.0	31.0	31.0	30.0	31.0	30.0	31.0	365.0	4	320
	20 LST														0	0
CIG =GTR 2000 FT AND VSBY =GTR 3 MI W/SFC WND LES 10 KTS	02 LST														0	0
	08 LST														0	0
	14 LST	11.8	10.8	8.6	16.1	14.9	18.2	24.5	25.2	17.7	17.5	11.4	19.8	196.5	4	311
	20 LST														0	0
SFC WND = GTR 17 KTS AND NO PRECIP.	02 LST														0	0
	08 LST	9.7	7.6	11.4	10.7	11.4	13.0	7.9	10.4	12.2	10.3	8.1	6.1	118.8	8	2230
	14 LST	1.3	0.0	2.5	1.0	0.9	0.8	0.3	0.2	0.5	0.7	0.2	0.7	9.3	8	1268
	20 LST														0	0
SFC WND 4-10 KTS AND TMP 33-89 DEG F AND NO PRECIP.	02 LST														0	0
	08 LST	12.3	11.2	13.1	10.8	10.7	6.7	6.0	3.7	9.3	13.5	15.0	18.7	131.0	8	2219
	14 LST	22.2	21.8	20.1	22.7	19.4	18.3	13.2	11.2	13.3	20.4	21.5	20.9	225.0	8	1260
	20 LST														0	0
SKY COVER LES 3/10 AND VSBY = GTR 3 MI	02 LST														0	0
	08 LST	17.5	17.7	21.5	22.0	25.5	29.0	31.0	31.0	30.0	28.0	24.0	16.0	293.2	2	535
	14 LST	15.3	17.1	17.7	23.2	24.1	29.3	29.7	31.0	29.0	25.9	24.0	14.9	281.2	6	897
	20 LST														0	0
CIG = GTR 2500 FT AND VSBY = GTR 3 MI	02 LST														0	0
	08 LST														0	0
	14 LST	31.0	28.0	31.0	30.0	31.0	30.0	31.0	31.0	30.0	31.0	30.0	31.0	365.0	4	320
	20 LST														0	0
CIG = GTR 4000 FT AND VSBY = GTR 3 MI	02 LST														0	0
	08 LST														0	0
	14 LST	31.0	28.0	31.0	30.0	31.0	30.0	31.0	31.0	30.0	31.0	30.0	31.0	365.0	4	320
	20 LST														0	0
CIG = GTR 10000 FT AND VSBY = GTR 3 MI	02 LST														0	0
	08 LST														0	0
	14 LST	31.0	28.0	31.0	30.0	31.0	30.0	31.0	31.0	30.0	31.0	30.0	31.0	365.0	4	320
	20 LST														0	0

WADI GIMAL, EGYPT (UAR)

STA NO. 62470/ (IN AREA NUMBER 03)

LATITUDE 2439N

LONGITUDE 03510E

ELEVATION(FT) 00010

PARAMETER DESCRIPTION	JAN	FEB	MAR	APR	MAY	JUN	JUL	AUG	SEP	OCT	NOV	DEC	ANN	PDR (YRS)	NO. OBS
ABS MAX TMP (F)														0	0
MEAN MAX TMP (F)														0	0
MEAN MIN TMP (F)														0	0
ABS MIN TMP (F)														0	0
MEAN NO DYS TMP = OR GTR 90(F)														0	0
MEAN NO DYS TMP = OR LES 32(F)														0	0
MEAN NO DYS TMP = OR LES 0(F)														0	0
MEAN DEW PT TMP (F)														0	0
MEAN REL HUM (PCT)														0	0
MEAN PRESS ALT (FT)	-84	-93	4	77	125	180	236	234	190	46	-13	-66	70	0	-90
MEAN PRECIP (IN)														0	0
MEAN SNOW FALL (IN)														0	0
MEAN NO DYS PRCP = OR GTR 0.1 IN														0	0
MEAN NO DYS SNFL = OR GTR 1.5 IN														0	0
MEAN NO DYS W/OCUR VSBY LES 1/2 MI														0	0
MEAN NO DYS TSTMS														0	0
P FREQ WND SPD = OR GTR 17 KTS														0	0
P FREQ WND SPD = OR GTR 20 KTS														0	0
P FREQ LES 5000 FT A/D LES 5 MI														0	0
P FREQ LFS 1500 FT A/D LES 3 MI														0	0
FOR 00-02 LST														0	0
03-05 LST														0	0
06-08 LST														0	0
09-11 LST														0	0
12-14 LST														0	0
15-17 LST														0	0
18-20 LST														0	0
21-23 LST														0	0
P FREQ LES 300 FT A/D LES 1 MI														0	0
FOR 00-02 LST														0	0
03-05 LST														0	0
06-08 LST														0	0
09-11 LST														0	0
12-14 LST														0	0
15-17 LST														0	0
18-20 LST														0	0
21-23 LST														0	0

WADI GIMAL, EGYPT (UAR)

MEAN NUMBER OF DAYS

PARAMETER DESCRIPTION	JAN	FEB	MAR	APR	MAY	JUN	JUL	AUG	SEP	OCT	NOV	DEC	ANN	PDR (YRS)	NO. OBS
CIG = GTR 1000 FT AND VSBY = GTR 3 MI	02 LST													0	0
	08 LST													0	0
	14 LST													0	0
	20 LST													0	0
CIG =GTR 2000 FT AND VSBY =GTR 3 MI W/SFC WND LES 10 KTS	02 LST													0	0
	08 LST													0	0
	14 LST													0	0
	20 LST													0	0
SFC WND = GTR 17 KTS AND NO PRECIP.	02 LST													0	0
	08 LST													0	0
	14 LST													0	0
	20 LST													0	0
SFC WND 4-10 KTS AND TMP 33-89 DEG F AND NO PRECIP.	02 LST													0	0
	08 LST													0	0
	14 LST													0	0
	20 LST													0	0
SKY COVER LES 3/10 AND VSBY = GTR 3 MI	02 LST													0	0
	08 LST													0	0
	14 LST													0	0
	20 LST													0	0
CIG = GTR 2500 FT AND VSBY = GTR 3 MI	02 LST													0	0
	08 LST													0	0
	14 LST													0	0
	20 LST													0	0
CIG = GTR 6000 FT AND VSBY = GTR 3 MI	02 LST													0	0
	08 LST													0	0
	14 LST													0	0
	20 LST													0	0
CIG = GTR 10000 FT AND VSBY = GTR 3 MI	02 LST													0	0
	08 LST													0	0
	14 LST													0	0
	20 LST													0	0

DATA NOT AVAILABLE

DAEDALUS, EGYPT (UAR)

STA NO. 62471/ (IN AREA NUMBER 03)

LATITUDE 2455N

LONGITUDE 03552E

ELEVATION(FT) 00013

PARAMETER DESCRIPTION	JAN	FEB	MAR	APR	MAY	JUN	JUL	AUG	SEP	OCT	NOV	DEC	ANN	PDR (YRS)	NO. OBS
ABS MAX TMP (F)	85	85	90	95	94	97	101	104	98	92	97	89	104	12	-28
MEAN MAX TMP (F)	75	75	77	81	85	87	90	92	88	86	83	78	83	12	-28
MEAN MIN TMP (F)	68	68	70	73	77	79	81	82	81	79	75	71	75	12	-28
ABS MIN TMP (F)	59	55	60	66	70	72	77	77	75	68	67	61	55	12	-28
MEAN NO DYS TMP = OR GTR 90(F)	0.0	0.0	0.0	4.6	9.4	11.5	15.9	18.5	12.7	10.7	6.7	0.0	90.0	12	-29
MEAN NO DYS TMP = OR LES 32(F)	0.0	0.0	0.0	0.0	0.0	0.0	0.0	0.0	0.0	0.0	0.0	0.0	0.0	12	-29
MEAN NO DYS TMP = OR LES 0(F)	0.0	0.0	0.0	0.0	0.0	0.0	0.0	0.0	0.0	0.0	0.0	0.0	0.0	12	-29
MEAN DEW PT TMP (F)	58	58	60	67	71	73	74	76	75	74	68	61	68	10	-29
MEAN REL HUM (PCT)	66	67	67	74	74	74	72	72	75	77	71	67	71	7	-28
MEAN PRESS ALT (FT)														0	0
MEAN PRECIP (IN)	0.04	0.04	0.04	0.00	0.04	0.00	0.00	0.00	0.00	0.04	0.16	0.08	0.4	17	-6
MEAN SNOW FALL (IN)	0.0	0.0	0.0	0.0	0.0	0.0	0.0	0.0	0.0	0.0	0.0	0.0	0.0	12	-29
MEAN NO DYS PRCP = OR GTR 0.1 IN	0.2	0.2	0.1	0.0	0.1	0.0	0.0	0.0	0.0	0.3	0.3	0.3	1.7	17	-29
MEAN NO DYS SNFL = OR GTR 1.5 IN	0.0	0.0	0.0	0.0	0.0	0.0	0.0	0.0	0.0	0.0	0.0	0.0	0.0	12	-29
MEAN NO DYS W/DCJR VSBY LES 1/2 MI														0	0
MEAN NO DYS TSTMS														0	0
P FREQ WND SPD = OR GTR 17 KTS														0	0
P FREQ WND SPD = OR GTR 28 KTS														0	0
P FREQ LES 3000 FT A/O LES 3 MI														0	0
P FREQ LES 1500 FT A/O LES 3 MI														0	0
FOR 00-02 LST														0	0
03-05 LST														0	0
06-08 LST														0	0
09-11 LST														0	0
12-14 LST														0	0
15-17 LST														0	0
18-20 LST														0	0
21-23 LST														0	0
P FREQ LES 300 FT A/O LES 1 MI														0	0
FOR 00-02 LST														0	0
03-05 LST														0	0
06-08 LST														0	0
09-11 LST														0	0
12-14 LST														0	0
15-17 LST														0	0
18-20 LST														0	0
21-23 LST														0	0

DAEDALUS, EGYPT (UAR)
MEAN NUMBER OF DAYS

PARAMETER DESCRIPTION	JAN	FEB	MAR	APR	MAY	JUN	JUL	AUG	SEP	OCT	NOV	DEC	ANN	POR (YRS)	NO. OBS
CIG = GTR 1000 FT AND VSBY = GTR 3 MI	02 LST													0	0
	08 LST													0	0
	14 LST													0	0
	20 LST													0	0
CIG =GTR 2000 FT AND VSBY =GTR 3 MI W/SFC WND LES 10 KTS	02 LST													0	0
	08 LST													0	0
	14 LST													0	0
	20 LST													0	0
SFC WND = GTR 17 KTS AND NO PRECIP.	02 LST													0	0
	08 LST													0	0
	14 LST													0	0
	20 LST													0	0
SFC WND 4-10 KTS AND TMP 33-89 DEG F AND NO PRECIP.	02 LST													0	0
	08 LST													0	0
	14 LST													0	0
	20 LST													0	0
SKY COVER LES 3/10 AND VSBY = GTR 3 MI	02 LST													0	0
	08 LST													0	0
	14 LST													0	0
	20 LST													0	0
CIG = GTR 2500 FT AND VSBY = GTR 3 MI	02 LST													0	0
	08 LST													0	0
	14 LST													0	0
	20 LST													0	0
CIG = GTR 6000 FT AND VSBY = GTR 3 MI	02 LST													0	0
	08 LST													0	0
	14 LST													0	0
	20 LST													0	0
CIG = GTR 10000 FT AND VSBY = GTR 3 MI	02 LST													0	0
	08 LST													0	0
	14 LST													0	0
	20 LST													0	0

DATA NOT AVAILABLE

AREA NO. 03

EGYPT	RED SEA HILLS				LATITUDE 2700N				LONGITUDE 03330E				
	BOUNDARIES	3005N 03420E	2900N 03200E	2900N 03200E	2425N 03402E	2425N 03402E	2358N 03500E	2358N 03500E					
PARAMETER DESCRIPTION	JAN	FEB	MAR	APR	MAY	JUN	JUL	AUG	SEP	OCT	NOV	DEC	ANN
MEAN MAX TMP (F)	73	74	77	82	87	90	92	93	89	86	82	76	83
MEAN MIN TMP (F)	56	56	61	66	72	76	78	79	76	71	65	59	68
LARGEST MEAN PRECIP(IN)	0.08	0.08	0.08	0.00	0.04	0.00	0.00	0.00	0.00	0.04	0.19	0.12	0.6
SMALLEST MEAN PRECIP(IN)	0.00	0.00	0.00	0.00	0.00	0.00	0.00	0.00	0.00	0.00	0.08	0.00	0.1
	MEAN NUMBER OF DAYS												
CIG = GTR 1000 FT AND VSBY = GTR 3 MI	02 LST												
	08 LST												
	14 LST	31.0	28.0	31.0	30.0	31.0	30.0	31.0	31.0	30.0	31.0	30.0	31.0
	20 LST												365.0
CIG =GTR 2000 FT AND VSBY =GTR 3 MI W/SFC WND LES 10 KTS	02 LST												
	08 LST												
	14 LST	12.9	10.6	9.4	15.1	14.6	12.3	19.8	18.5	13.7	16.6	13.9	18.5
	20 LST												175.9
SFC WND = GTR 17 KTS AND NO PRECIP.	02 LST												
	08 LST	10.9	11.4	14.0	13.4	12.6	14.1	12.3	14.3	16.1	13.3	10.4	10.6
	14 LST	3.4	4.0	6.0	4.0	3.2	3.2	2.7	2.3	3.2	2.1	1.0	1.9
	20 LST												193.4
SFC WND 4-10 KTS AND TMP 33-89 DEG F AND NO PRECIP.	02 LST												
	08 LST	11.1	8.5	10.3	8.7	8.5	5.1	4.6	3.9	6.6	11.4	13.4	15.6
	14 LST	18.9	16.9	15.4	17.5	15.1	12.2	11.0	7.8	11.1	15.4	17.3	17.6
	20 LST												107.7
SKY COVER LES 3/10 AND VSBY = GTR 3 MI	02 LST												
	08 LST	21.7	19.8	21.9	21.7	23.2	28.8	31.0	31.0	29.5	28.5	25.9	18.9
	14 LST	17.4	18.5	19.9	23.1	22.5	29.1	30.0	30.8	29.2	26.1	23.9	17.6
	20 LST												301.9
CIG = GTR 2500 FT AND VSBY = GTR 3 MI	02 LST												
	08 LST												
	14 LST	30.7	27.7	31.0	29.8	30.9	30.0	31.0	31.0	30.0	30.9	29.9	31.0
	20 LST												363.9
CIG = GTR 6000 FT AND VSBY = GTR 3 MI	02 LST												
	08 LST												
	14 LST	30.5	27.5	30.9	29.5	30.8	30.0	31.0	31.0	30.0	30.9	29.8	30.4
	20 LST												362.3
CIG = GTR 10000 FT AND VSBY = GTR 3 MI	02 LST												
	08 LST												
	14 LST	30.5	27.5	30.9	29.5	30.8	30.0	31.0	31.0	30.0	30.9	29.8	30.4
	20 LST												362.3

MASAWA, ETHIOPIA

STA NO. 63023 (IN AREA NUMBER 01)

LATITUDE 1537N

LONGITUDE 03927E

ELEVATION(FT) 00028

PARAMETER DESCRIPTION	JAN	FEB	MAR	APR	MAY	JUN	JUL	AUG	SEP	OCT	NOV	DEC	ANN	POR (YRS)	NO. OBS
ABS MAX TMP (F)	97	95	102	104	106	111	115	115	111	106	104	97	115	9	-528
MEAN MAX TMP (F)	84	83	86	90	94	101	102	102	99	95	89	85	93	11	-28
MEAN MIN TMP (F)	72	71	74	76	80	83	87	87	84	81	75	73	79	11	-28
ABS MIN TMP (F)	51	55	55	60	64	65	68	68	73	70	62	61	51	9	-528
MEAN NO DYS TMP = DR GTR 90(F)	5.6	3.9	12.7	26.9	31.0	29.6	31.0	31.0	30.0	31.0	28.3	12.2	273.2	6	957
MEAN NO DYS TMP = DR LES 32(F)	0.0	0.0	0.0	0.0	0.0	0.0	0.0	0.0	0.0	0.0	0.0	0.0	0.0	7	1105
MEAN NO DYS TMP = DR LES 0(F)	0.0	0.0	0.0	0.0	0.0	0.0	0.0	0.0	0.0	0.0	0.0	0.0	0.0	7	1105
MEAN DEW PT TMP (F)	64	70	73	74	75	72	76	76	76	75	74	72	73	6	796
MEAN REL HUM (PCT)	55	77	74	65	64	52	55	55	60	65	71	70	64	6	782
MEAN PRESS ALT (FT)														0	0
MEAN PRECIP (IN)	1.10	1.40	0.60	0.80	0.10	0.05	0.30	0.10	0.10	0.70	0.80	1.70	7.8	16	-28
MEAN SNOW FALL (IN)	0.0	0.0	0.0	0.0	0.0	0.0	0.0	0.0	0.0	0.0	0.0	0.0	0.0	9	-29
MEAN NO DYS PRCP = DR GTR 0.1 IN	2.5	3.2	1.5	2.0	0.3	0.2	0.7	0.3	0.4	1.5	1.7	3.8	18.1	16	-29
MEAN NO DYS SNFL = DR GTR 1.5 IN	0.0	0.0	0.0	0.0	0.0	0.0	0.0	0.0	0.0	0.0	0.0	0.0	0.0	9	-29
MEAN NO DYS W/OCUR VSBY LES 1/2 MI	0.0	0.0	0.0	0.0	0.0	1.6	0.0	0.0	0.0	0.0	0.0	0.0	1.6	6	170
MEAN NO DYS TSTMS	0.0	0.0	0.0	0.0	4.4	0.0	1.3	1.3	0.0	2.8	0.0	0.0	9.8	6	168
P FREQ WND SPD = DR GTR 17 KTS	11.5	0.0	0.0	0.0	2.8	8.7	6.1	4.3	4.9	1.9	0.0	0.0	3.4	6	792
P FREQ WND SPD = DR GTR 28 KTS	0.0	0.0	0.0	0.0	0.0	1.1	0.0	0.0	0.0	0.0	0.0	0.0	0.1	6	792
P FREQ LES 3000 FT A/D LES 5 MI	28.6	17.4	19.0	0.0	9.7	1.0	1.7	6.6	0.0	0.0	6.6	0.0	7.6	6	763
P FREQ LES 1500 FT A/D LES 3 MI															
FOR 00-02 LST														0	0
03-05 LST														0	0
06-08 LST	0.0	5.9	0.0	0.0	0.0	2.9	0.0	0.0	0.0	3.8	9.1	0.0	1.8	6	287
09-11 LST	6.5	7.2	8.0	3.1	1.6	0.8	0.0	1.3	1.3	0.7	1.4	2.0	2.8	7	1680
12-14 LST	0.0	8.9	4.3	0.0	0.0	0.0	0.0	2.4	0.0	0.0	0.0	2.9	1.5	6	569
15-17 LST	2.8	5.8	4.4	0.0	0.0	0.0	1.9	0.6	0.6	0.0	0.0	0.7	1.4	7	1774
18-20 LST	0.0	0.0	0.0	5.6	0.0	0.0	0.0	0.0	0.0	0.0	0.0	0.0	0.3	6	324
21-23 LST	2.9	2.4	2.9	0.0	1.0	2.2	0.0	0.0	0.0	0.0	0.9	0.8	1.1	6	1245
P FREQ LES 300 FT A/D LES 1 MI															
FOR 00-02 LST														0	0
03-05 LST														0	0
06-08 LST	0.0	0.0	0.0	0.0	0.0	2.9	0.0	0.0	0.0	0.0	0.0	0.0	0.2	6	287
09-11 LST	0.0	0.0	0.0	0.8	0.0	0.8	0.0	0.0	0.0	0.0	0.0	0.0	0.1	7	1680
12-14 LST	0.0	0.0	0.0	0.0	0.0	0.0	0.0	0.0	0.0	0.0	0.0	0.0	0.0	6	569
15-17 LST	0.7	0.0	0.6	0.0	0.0	0.0	0.6	0.6	0.4	0.0	0.0	0.0	0.3	7	1774
18-20 LST	0.0	0.0	0.0	0.0	0.0	0.0	0.0	0.0	0.0	0.0	0.0	0.0	0.0	6	324
21-23 LST	1.9	0.0	0.0	0.0	0.0	1.1	0.0	0.0	0.0	0.0	0.0	0.0	0.3	6	1245

MASSAWA, ETHIOPIA
MEAN NUMBER OF DAYS

PARAMETER DESCRIPTION		JAN	FEB	MAR	APR	MAY	JUN	JUL	AUG	SEP	OCT	NOV	DEC	ANN	POR (YRS)	NO. OBS
CIG = GTR 1000 FT AND VSBY = GTR 3 MI	03 LST		28.0		30.0	24.8	30.0	31.0		30.0	31.0	30.0			6	21
	09 LST	30.0	27.2	29.2	29.5	30.8	29.8	30.8	31.0	29.8	30.8	30.0	30.6	359.5	7	1680
	15 LST	30.6	26.8	30.0	29.8	31.0	28.4	30.6	30.8	29.8	31.0	30.0	31.0	359.8	7	1774
CIG = GTR 2000 FT AND VSBY = GTR 3 MI W/SFC WND LES 10 KTS	21 LST	30.1	27.3	30.7	30.0	31.0	28.1	31.0	30.7	30.0	31.0	29.7	31.0	360.6	6	1245
	03 LST		28.0		30.0	24.8	30.0	20.6		20.0	31.0	20.0			6	21
	09 LST	25.0	20.9	22.8	22.0	25.3	24.3	21.9	21.9	26.0	28.1	28.3	28.5	294.6	7	1658
SFC WND = GTR 17 KTS AND NO PRECIP.	15 LST	8.2	8.8	5.5	2.3	2.3	3.2	4.4	2.4	1.1	2.3	3.1	7.5	51.1	7	1753
	21 LST	23.6	21.8	22.4	25.5	27.2	25.1	27.0	28.3	27.1	29.0	22.7	23.3	303.0	6	1231
	03 LST		0.0		0.0	0.0	0.0	0.0		10.0	0.0	0.0			6	20
SFC WND 4-10 KTS AND THP 33-89 DEG F AND NO PRECIP.	09 LST	0.0	0.4	0.7	0.2	0.5	0.7	0.2	1.4	0.0	0.2	0.0	0.0	4.3	7	1683
	15 LST	1.4	1.8	2.1	4.3	4.9	4.1	5.7	5.0	7.1	2.3	1.3	0.4	40.4	7	1766
	21 LST	0.3	0.3	0.3	0.3	0.3	0.3	0.8	0.3	0.0	0.3	0.0	0.0	3.2	6	1243
SKY COVER LES 3/10 AND VSBY = GTR 3 MI	03 LST		0.0		30.0	15.5	20.0	0.0		0.0	31.0	10.0			6	20
	09 LST	12.9	12.1	16.9	15.5	4.2	1.0	1.1	0.9	1.0	4.0	12.5	13.4	95.5	7	1683
	15 LST	14.0	12.5	10.2	1.8	0.6	0.5	0.2	0.0	0.0	0.2	4.1	12.9	97.0	7	1745
CIG = GTR 2500 FT AND VSBY = GTR 3 MI	21 LST	18.4	15.0	18.6	15.7	12.8	2.9	0.2	0.0	3.1	11.5	13.7	17.5	129.4	6	1232
	03 LST		28.0		30.0	15.5	20.0	0.0		20.0	31.0	20.0			6	20
	09 LST	8.7	5.3	8.3	12.4	19.8	14.6	6.9	8.0	15.3	18.9	16.4	12.0	146.6	7	1707
CIG = GTR 4000 FT AND VSBY = GTR 3 MI	15 LST	12.0	9.4	11.7	15.9	20.0	18.0	7.4	11.0	19.9	20.1	19.1	18.8	183.3	7	1789
	21 LST	8.9	7.6	13.1	20.0	23.1	23.6	13.9	16.1	22.1	25.1	21.2	17.5	212.2	6	1234
	03 LST		28.0		30.0	24.8	30.0	31.0		30.0	31.0	20.0			6	21
CIG = GTR 10000 FT AND VSBY = GTR 3 MI	09 LST	27.8	23.5	26.0	26.7	29.5	29.5	30.8	29.8	29.6	29.8	28.8	28.9	340.7	7	1680
	15 LST	29.3	25.6	27.9	29.1	30.6	28.4	29.8	30.6	29.8	30.8	30.0	30.3	351.8	7	1774
	21 LST	29.5	25.9	29.9	30.0	30.4	28.1	30.7	30.3	30.0	31.0	29.5	30.2	355.1	6	1245
CIG = GTR 10000 FT AND VSBY = GTR 3 MI	03 LST		28.0		30.0	24.8	30.0	31.0		30.0	31.0	20.0			6	21
	09 LST	23.7	17.1	18.1	24.1	28.8	29.3	30.3	28.4	29.0	28.7	27.4	25.6	310.5	7	1680
	15 LST	27.5	21.7	24.5	28.0	30.6	28.2	29.0	30.2	29.8	30.8	28.7	28.7	337.7	7	1774
CIG = GTR 10000 FT AND VSBY = GTR 3 MI	21 LST	27.4	22.9	25.8	28.2	30.4	28.1	30.7	30.3	30.0	31.0	28.4	29.4	342.6	6	1245
	03 LST		28.0		30.0	24.8	30.0	31.0		30.0	31.0	20.0			6	21
	09 LST	23.7	17.1	17.9	24.1	28.8	29.0	30.1	28.4	29.0	28.7	27.4	25.6	309.8	7	1680
CIG = GTR 10000 FT AND VSBY = GTR 3 MI	15 LST	27.5	21.7	24.5	28.0	30.6	28.2	29.0	30.0	29.8	30.8	28.7	28.7	337.5	7	1774
	21 LST	27.4	22.9	25.8	28.2	30.4	28.1	30.7	30.3	30.0	31.0	28.4	29.4	342.6	6	1245

ASSAB, ETHIOPIA

STA NO. 63043 (IN AREA NUMBER 01)

LATITUDE 1301N LONGITUDE 04243E ELEVATION(FT) 00029

PARAMETER DESCRIPTION	JAN	FEB	MAR	APR	MAY	JUN	JUL	AUG	SEP	OCT	NOV	DEC	ANN	PDR (YRS)	NO. OBS
ABS MAX TMP (F)	91	97	102	108	108	109	109	109	106	104	100	97	109	7	1120
MEAN MAX TMP (F)	89	90	94	99	99	98	104	103	100	99	95	91	97	6	899
MEAN MIN TMP (F)	68	67	69	75	78	82	87	86	82	78	72	69	76	7	1120
ABS MIN TMP (F)	50	52	52	57	64	64	70	68	66	64	54	54	50	7	1120
MEAN NO DYS TMP = OR GTR 90(F)	18.9	17.2	28.2	28.9	31.0	29.0	31.0	31.0	30.0	31.0	30.0	27.4	333.6	6	899
MEAN NO DYS TMP = OR LES 32(F)	0.0	0.0	0.0	0.0	0.0	0.0	0.0	0.0	0.0	0.0	0.0	0.0	0.0	7	1120
MEAN NO DYS TMP = OR LES 0(F)	0.0	0.0	0.0	0.0	0.0	0.0	0.0	0.0	0.0	0.0	0.0	0.0	0.0	7	1120
MEAN DEW PT TMP (F)	65	54	71	74	77	79	71	73	77	76	70	68	71	6	182
MEAN REL HUM (PCT)	69	40	71	60	63	67	47	50	63	69	63	62	60	6	182
MEAN PRESS ALT (FT)														0	0
MEAN PRECIP (IN)	0.22	0.08	0.08	0.04	0.01	0.01	0.56	0.27	0.15	0.01	0.02	0.83	2.3	11	-6
MEAN SNOW FALL (IN)	0.0	0.0	0.0	0.0	0.0	0.0	0.0	0.0	0.0	0.0	0.0	0.0	0.0	7	-29
MEAN NO DYS PRCP = OR GTR 0.1 IN	0.6	0.3	0.3	0.1	0.1	0.1	1.2	0.7	0.5	0.2	0.2	1.9	6.2	11	-29
MEAN NO DYS SNFL = OR GTR 1.9 IN	0.0	0.0	0.0	0.0	0.0	0.0	0.0	0.0	0.0	0.0	0.0	0.0	0.0	7	-29
MEAN NO DYS W/DCUR VSBY LES 1/2 MI	0.0	0.0	0.0	30.0	0.0	0.0	0.0	0.0	0.0	0.0	0.0	0.0	30.0	6	39
MEAN NO DYS TSTMS	0.0	0.0	0.3	0.0	0.3	0.3	0.3	0.0	0.3	0.3	0.3	0.0	2.1	6	-24
P FREQ WND SPD = OR GTR 17 KTS	55.3	57.4	54.5	58.3	29.4	10.4	23.3	20.1	16.7	35.5	72.2	68.4	41.8	12	-35
P FREQ WND SPD = OR GTR 28 KTS	8.5	8.2	19.1	13.4	4.6	1.1	1.9	1.4	0.6	2.1	6.5	8.8	6.0	12	-35
P FREQ LES 5000 FT A/D LES 5 MI														0	0
P FREQ LES 1500 FT A/D LES 3 MI														0	0
FOR 00-02 LST														0	0
03-05 LST														0	0
06-08 LST	0.0	0.0	12.5	0.0	0.0	0.0	0.0	0.0	0.0	0.0	0.0	0.0	1.0	6	114
09-11 LST	1.4	0.7	2.1	0.0	0.8	0.0	0.8	1.6	0.7	0.0	2.0	1.3	1.0	7	1614
12-14 LST	0.0	0.0	2.4	0.0	0.0	0.0	0.0	0.0	0.0	0.0	0.0	0.0	0.2	6	507
15-17 LST	0.6	0.7	0.0	0.0	0.6	0.0	0.0	0.0	0.0	0.0	0.0	0.0	0.2	7	2028
18-20 LST	0.0	0.0	0.0	0.0	0.0	0.0	0.0	0.0	0.0	0.0	0.0	0.0	0.0	5	250
21-23 LST	0.0	0.0	0.0	0.0	0.0	0.0	0.0	3.9	0.0	0.0	0.0	0.0	0.3	6	744
P FREQ LES 300 FT A/D LES 1 MI															
FOR 00-02 LST		0.0		0.0	0.0		0.0	0.0				0.0		2	7
03-05 LST	0.0			0.0	0.0		0.0	0.0		0.0	0.0			2	6
06-08 LST	0.0	0.0	0.0	0.0	0.0	0.0	0.0	0.0	0.0	0.0	0.0	0.0	0.0	6	114
09-11 LST	0.0	0.0	0.0	0.0	0.0	0.0	0.8	0.0	0.0	0.0	0.0	0.7	0.1	7	1614
12-14 LST	0.0	0.0	0.0	0.0	0.0	0.0	0.0	0.0	0.0	0.0	0.0	0.0	0.0	6	507
15-17 LST	0.0	0.0	0.0	0.0	0.6	0.0	0.0	0.0	0.0	0.0	0.0	0.0	0.1	7	2028
18-20 LST	0.0	0.0	0.0	0.0	0.0	0.0	0.0	0.0	0.0	0.0	0.0	0.0	0.0	5	250
21-23 LST	0.0	0.0	0.0	0.0	0.0	0.0	0.0	3.9	0.0	0.0	0.0	0.0	0.3	6	744

ASSAB, ETHIOPIA
MEAN NUMBER OF DAYS

PARAMETER DESCRIPTION		JAN	FEB	MAR	APR	MAY	JUN	JUL	AUG	SEP	OCT	NOV	DEC	ANN	PDR (YRS)	NO. OBS
CIG = GTR 1000 FT AND VSBY = GTR 3 MI	03 LST	31.0				31.0		31.0	31.0		31.0	30.0			2	6
	09 LST	30.8	28.0	30.9	29.7	31.0	29.7	30.8	30.5	29.8	31.0	29.4	30.8	362.0	7	1614
	15 LST	30.8	27.8	30.6	30.0	30.6	30.0	31.0	31.0	30.0	31.0	30.0	30.5	363.3	7	2028
	21 LST	31.0	28.0	31.0	29.6	31.0	30.0	31.0	29.8	30.0	31.0	30.0	30.6	363.0	6	744
CIG =GTR 2000 FT AND VSBY =GTR 3 MI W/SFC WND LES 10 KTS	03 LST					0.0		0.0	0.0		0.0	0.0			2	5
	09 LST	6.2	6.1	4.4	4.9	13.8	21.2	14.0	19.2	18.4	11.1	1.8	2.9	124.0	7	1591
	15 LST	3.8	3.1	3.7	1.3	5.0	8.9	3.2	8.7	8.9	6.6	2.1	2.4	57.7	7	2013
	21 LST	6.5	5.8	8.4	4.4	16.2	18.4	13.5	13.3	13.0	9.4	2.8	4.7	116.4	6	728
SFC WND = GTR 17 KTS AND NO PRECIP.	03 LST					31.0		0.0	0.0		0.0	0.0			3	6
	09 LST	13.9	13.2	14.3	15.1	5.2	1.2	3.8	2.9	2.6	10.4	23.7	21.3	127.6	7	1610
	15 LST	17.8	17.5	19.3	20.4	11.3	5.0	11.2	8.8	7.2	12.1	23.1	22.9	176.6	7	2029
	21 LST	16.7	9.0	11.7	14.0	4.9	0.0	2.4	2.5	6.2	9.4	15.0	15.5	107.3	6	730
SFC WND 4-10 KTS AND TMP 33-89 DEG F AND NO PRECIP.	03 LST					0.0			0.0		0.0	0.0			3	5
	09 LST	6.4	7.1	6.1	4.4	1.6	0.3	0.2	0.7	0.8	2.0	1.4	3.1	34.1	7	1588
	15 LST	4.7	4.1	3.7	1.0	0.5	0.4	0.0	0.3	0.2	0.0	0.7	2.4	18.0	7	2011
	21 LST	8.1	7.0	12.0	5.0	12.1	4.8	0.8	0.6	1.6	6.1	5.7	5.2	69.0	6	722
SKY COVER LES 3/10 AND VSBY = GTR 3 MI	03 LST	0.0				0.0		31.0	0.0		15.5	30.0			3	7
	09 LST	14.0	12.6	11.0	13.6	17.4	17.9	7.3	10.3	11.0	16.3	16.8	15.3	163.5	7	1627
	15 LST	19.4	18.4	17.4	15.5	17.5	20.8	13.7	13.2	14.2	20.1	19.3	20.6	210.1	7	2032
	21 LST	21.6	24.8	19.4	17.1	17.0	16.4	11.9	6.9	7.5	18.0	23.3	24.6	208.5	6	740
CIG = GTR 2500 FT AND VSBY = GTR 3 MI	03 LST	31.0				31.0		31.0	31.0		31.0	30.0			2	6
	09 LST	30.3	26.2	29.9	29.0	30.2	29.1	30.8	30.5	29.4	30.8	28.8	30.4	355.4	7	1614
	15 LST	30.8	27.6	30.4	30.0	30.6	30.0	31.0	31.0	30.0	30.8	30.0	30.5	362.7	7	2028
	21 LST	31.0	28.0	31.0	29.6	31.0	30.0	31.0	29.8	30.0	30.7	30.0	30.6	362.7	6	744
CIG = GTR 6000 FT AND VSBY = GTR 3 MI	03 LST	31.0				31.0		31.0	31.0		31.0	30.0			2	6
	09 LST	28.7	23.6	25.7	28.2	30.2	29.1	30.5	30.0	29.2	30.8	28.6	29.9	344.5	7	1614
	15 LST	30.3	27.4	29.8	30.0	30.6	29.8	30.8	30.8	29.7	30.8	29.6	30.5	360.1	7	2028
	21 LST	31.0	28.0	29.7	29.6	31.0	30.0	31.0	29.8	30.0	30.7	30.0	30.6	361.4	6	744
CIG = GTR 10000 FT AND VSBY = GTR 3 MI	03 LST	31.0				31.0		31.0	31.0		31.0	30.0			2	6
	09 LST	28.7	23.6	25.5	28.2	30.2	29.1	30.5	30.0	29.0	30.5	28.6	29.9	343.8	7	1614
	15 LST	30.3	27.4	29.8	30.0	30.6	29.8	30.8	30.8	29.7	30.8	29.6	30.5	360.1	7	2028
	21 LST	31.0	28.0	29.7	29.6	30.5	30.0	31.0	29.8	30.0	30.7	30.0	30.6	360.9	6	744

AREA NO. 01

ETHIOPIA (INC ERITREA)	ARID COASTAL		LATITUDE 1300N				LONGITUDE 04130E							
	BOUNDARIES	1745N 03810E	1005N 04120E	1005N 04120E	1005N 04120E	1010N 04255E								
PARAMETER DESCRIPTION		JAN	FEB	MAR	APR	MAY	JUN	JUL	AUG	SEP	OCT	NOV	DEC	ANN
MEAN MAX TMP (F)		87	87	90	95	97	100	103	103	100	97	92	88	95
MEAN MIN TMP (F)		70	69	72	76	79	83	87	87	83	80	74	71	78
LARGEST MEAN PRECIP(IN)		1.10	1.40	0.80	0.80	0.10	0.05	0.56	0.27	0.15	0.70	0.80	1.70	8.2
SMALLEST MEAN PRECIP(IN)		0.22	0.08	0.08	0.04	0.01	0.01	0.30	0.10	0.10	0.01	0.02	0.83	1.8
		MEAN NUMBER OF DAYS												
CIG = GTR 1000 FT AND VSBY = GTR 3 MI	03 LST	31.0	28.0		30.0	27.9	30.0	31.0	31.0	30.0	31.0	30.0		
	09 LST	30.4	27.6	29.9	29.6	30.9	29.8	30.8	30.8	29.8	30.9	29.7	30.7	360.9
	15 LST	30.7	27.3	30.3	29.9	30.8	29.2	30.8	30.9	29.9	31.0	30.0	30.8	361.6
	21 LST	30.6	27.7	30.9	29.8	31.0	29.1	31.0	30.3	30.0	31.0	29.9	30.8	362.1
CIG =GTR 2000 FT AND VSBY =GTR 3 MI W/SFC WND LES 10 KTS	03 LST		28.0		30.0	12.4	30.0	10.3	0.0	20.0	19.5	10.0		
	09 LST	15.6	13.5	13.6	13.5	19.6	22.8	17.8	20.6	22.2	19.6	15.1	15.7	209.6
	15 LST	6.0	6.0	4.6	1.8	3.7	6.1	3.8	5.6	5.0	4.5	2.6	5.0	54.7
	21 LST	15.1	13.8	13.4	15.0	21.7	21.8	20.3	20.8	20.1	19.2	12.3	14.0	210.0
SFC WND = GTR 17 KTS AND NO PRECIP.	03 LST		0.0		0.0	15.5	0.0	0.0	0.0	10.0	0.0	0.0		
	09 LST	7.0	6.8	7.3	7.7	2.9	1.0	2.0	2.2	1.3	5.3	11.9	10.7	66.3
	15 LST	9.6	9.7	10.7	12.4	8.1	4.6	8.3	6.9	7.2	7.2	12.2	11.7	108.8
	21 LST	8.5	4.7	6.0	7.2	2.6	0.2	1.6	1.4	3.1	4.9	7.5	7.8	93.5
SFC WND 4-10 KTS AND TMP 33-89 DEG F AND NO PRECIP.	03 LST		0.0		30.0	7.8	20.0	0.0	0.0	0.0	15.5	5.0		
	09 LST	9.7	9.6	11.3	10.0	2.9	0.7	0.7	0.8	0.9	3.0	7.0	8.3	65.1
	15 LST	9.4	8.3	7.0	1.4	0.6	0.3	0.1	0.2	0.1	0.1	2.4	7.7	37.8
	21 LST	13.3	11.0	13.3	10.4	12.5	3.9	0.3	0.3	2.4	8.8	9.7	11.4	99.5
SKY COVER LES 3/10 AND VSBY = GTR 3 MI	03 LST	0.0	28.0		30.0	7.8	20.0	15.5	0.0	20.0	23.3	25.0		
	09 LST	11.4	9.0	9.7	13.0	18.6	16.3	7.1	9.2	13.2	17.6	16.6	13.7	155.4
	15 LST	15.7	13.9	14.6	15.7	18.8	19.4	10.6	12.1	17.1	20.1	19.2	19.7	196.9
	21 LST	15.3	16.2	16.3	18.6	20.1	20.0	12.9	11.5	14.8	21.6	22.3	21.1	210.7
CIG = GTR 2500 FT AND VSBY = GTR 3 MI	03 LST	31.0	28.0		30.0	27.9	30.0	31.0	31.0	30.0	31.0	25.0		
	09 LST	29.1	24.9	28.0	27.9	29.9	29.3	30.8	30.2	29.5	30.3	28.8	29.7	348.4
	15 LST	30.1	26.6	29.0	29.6	30.6	29.2	30.4	30.8	29.9	30.8	30.0	30.4	357.4
	21 LST	30.3	27.0	30.3	29.8	30.7	29.1	30.9	30.1	30.0	30.9	29.8	30.4	359.3
CIG = GTR 6000 FT AND VSBY = GTR 3 MI	03 LST	31.0	28.0		30.0	27.9	30.0	31.0	31.0	30.0	31.0	25.0		
	09 LST	26.2	20.4	21.9	26.2	29.5	29.2	30.4	29.2	29.1	29.8	28.0	27.8	327.7
	15 LST	28.9	24.6	27.2	29.0	30.6	29.0	29.9	30.5	29.8	30.8	29.2	29.6	349.1
	21 LST	29.2	23.5	27.8	28.9	30.7	29.1	30.9	30.1	30.0	30.9	29.2	30.0	352.3
CIG = GTR 10000 FT AND VSBY = GTR 3 MI	03 LST	31.0	28.0		30.0	27.9	30.0	31.0	31.0	30.0	31.0	25.0		
	09 LST	26.2	20.4	21.7	26.2	29.5	29.1	30.3	29.2	29.0	29.6	28.0	27.8	327.0
	15 LST	28.9	24.6	27.2	29.0	30.6	29.0	29.9	30.4	29.8	30.8	29.2	29.6	349.0
	21 LST	29.2	23.5	27.8	28.9	30.5	29.1	30.9	30.1	30.0	30.9	29.2	30.0	352.1

AGORDAT, ETHIOPIA

STA NO. 63013 (IN AREA NUMBER 02)

LATITUDE 1333N

LONGITUDE 03753E

ELEVATION(FT) 02053

PARAMETER DESCRIPTION	JAN	FEB	MAR	APR	MAY	JUN	JUL	AUG	SEP	OCT	NOV	DEC	ANN	PDR (YRS)	NO. OBS
ABS MAX TMP (F)	100	104	108	111	111	108	102	102	104	106	100	97	111	6	611
MEAN MAX TMP (F)	89	92	96	103	104	99	91	89	95	99	96	92	95	6	520
MEAN MIN TMP (F)	58	57	58	65	72	72	69	70	69	70	67	61	66	6	611
ABS MIN TMP (F)	43	39	42	48	55	61	59	59	57	52	52	52	39	6	611
MEAN NO DYS TMP = OR GTR 90(F)	16.5	20.4	28.8	30.0	31.0	29.4	23.3	18.1	29.1	31.0	29.2	30.1	316.9	6	520
MEAN NO DYS TMP = OR LES 32(F)	0.0	0.0	0.0	0.0	0.0	0.0	0.0	0.0	0.0	0.0	0.0	0.0	0.0	6	611
MEAN NO DYS TMP = OR LES 0(F)	0.0	0.0	0.0	0.0	0.0	0.0	0.0	0.0	0.0	0.0	0.0	0.0	0.0	6	611
MEAN DEW PT TMP (F)	54	51	50	46	41	45	56	64	58	42	50	49	51	4	-29
MEAN REL HUM (PCT)	55	49	43	31	23	28	49	62	48	26	38	43	41	1	-28
MEAN PRESS ALT (FT)														0	0
MEAN PRECIP (IN)	0.00	0.00	0.05	0.10	0.70	1.30	4.10	5.80	1.70	0.10	0.05	0.00	13.9	15	-28
MEAN SNOW FALL (IN)	0.0	0.0	0.0	0.0	0.0	0.0	0.0	0.0	0.0	0.0	0.0	0.0	0.0	6	-29
MEAN NO DYS PRCP = OR GTR 0.1 IN	0.0	0.0	0.2	0.3	1.8	2.6	7.1	9.3	3.3	0.4	0.3	0.0	25.3	15	-29
MEAN NO DYS SNFL = OR GTR 1.5 IN	0.0	0.0	0.0	0.0	0.0	0.0	0.0	0.0	0.0	0.0	0.0	0.0	0.0	6	-29
MEAN NO DYS W/DCUR VSBY LES 1/2 MI	5.1	0.0	0.0	0.0	0.0	0.0	0.0	0.0	0.0	0.0	0.0	0.0	0.0	3	55
MEAN NO DYS TSTM	0.0	0.0	0.0	2.0	1.0	2.0	3.0	5.0	4.0	1.0	0.0	0.0	18.0	3	-24
P FREQ WND SPD = OR GTR 17 KTS	0.0	0.0	0.0	0.0	8.3		0.0	4.2	0.0	2.2	0.0	0.0		3	252
P FREQ WND SPD = OR GTR 28 KTS	0.0	0.0	0.0	0.0	0.0		0.0	0.0	0.0	0.0	0.0	0.0		3	252
P FREQ LES 5000 FT A/D LES 5 MI	28.0	11.1	0.0	0.0	7.1		16.7	20.0	0.0	0.0	2.3	20.0		3	245
P FREQ LES 1500 FT A/D LES 3 MI															
FOR 00-02 LST	0.0				0.0		0.0		0.0	0.0		0.0		5	11
03-05 LST	0.0	50.0	0.0	0.0	0.0	0.0	0.0	0.0	0.0	0.0	0.0			6	24
06-08 LST	35.7	23.1	0.0	0.0	0.0	0.0	0.0	5.3	0.0	0.0	0.0	6.7	5.9	6	185
09-11 LST	17.1	7.1	5.2	0.0	0.0	0.0	2.2	2.4	1.0	1.2	0.0	10.1	3.9	7	1059
12-14 LST	0.0	0.0	0.0	0.0	4.8	0.0	3.9	7.4	0.0	0.0	0.0	4.5	1.7	6	447
15-17 LST	0.0	0.7	0.7	0.7	1.3	0.6	4.1	4.4	1.2	0.0	0.0	0.0	1.1	13	1847
18-20 LST	0.0	0.0	0.0	0.0	0.0	10.3	6.3	14.3	2.4	0.0	0.0	0.0	2.8	5	274
21-23 LST	0.0	0.0	0.0	0.0	0.0	0.0	2.7	2.9	0.0	0.0	0.0	0.0	0.5	6	427
P FREQ LES 300 FT A/D LES 1 MI															
FOR 00-02 LST	0.0				0.0		0.0	0.0	0.0	0.0		0.0		5	11
03-05 LST	0.0	0.0	0.0	0.0	0.0	0.0	0.0	0.0	0.0	0.0	0.0			6	24
06-08 LST	0.0	0.0	0.0	0.0	0.0	0.0	0.0	0.0	0.0	0.0	0.0	0.0	0.0	6	185
09-11 LST	1.8	0.0	0.0	0.0	0.0	0.0	2.2	0.0	0.0	0.0	0.0	5.6	0.8	7	1059
12-14 LST	0.0	0.0	0.0	0.0	4.8	0.0	0.0	1.9	0.0	0.0	0.0	4.5	0.9	6	447
15-17 LST	0.0	0.0	0.7	0.0	0.7	0.6	1.2	0.7	0.0	0.0	0.0	0.0	0.3	13	1847
18-20 LST	0.0	0.0	0.0	0.0	0.0	5.1	3.1	2.9	0.0	0.0	0.0	0.0	0.9	5	274
21-23 LST	0.0	0.0	0.0	0.0	0.0	0.0	0.0	0.0	0.0	0.0	0.0	0.0	0.0	6	427

AGORDAT, ETHIOPIA
MEAN NUMBER OF DAYS

PARAMETER DESCRIPTION		JAN	FEB	MAR	APR	MAY	JUN	JUL	AUG	SEP	OCT	NOV	DEC	ANN	PDR (YRS)	NO. OBS
CIG = GTR 1000 FT AND VSBY = GTR 3 MI	03 LST	31.0	21.0	31.0	30.0	31.0	30.0	31.0	31.0	30.0		30.0			6	24
	09 LST	27.9	27.2	29.8	30.0	31.0	30.0	30.3	31.0	30.0	30.6	30.0	28.2	356.0	7	1059
	15 LST	30.8	27.8	30.8	29.8	30.4	29.3	30.4	30.5	29.4	31.0	30.0	31.0	361.2	13	1847
	21 LST	31.0	28.0	31.0	30.0	31.0	30.0	31.0	30.1	30.0	31.0	30.0	31.0	364.1	6	427
CIG = GTR 2000 FT AND VSBY = GTR 3 MI W/SFC WND LES 10 KTS	03 LST	31.0	18.6	31.0	30.0	31.0	30.0	31.0	31.0	30.0		20.0			6	23
	09 LST	20.0	24.4	27.4	29.3	29.6	27.9	29.6	29.1	29.4	24.0	25.1	24.2	320.0	7	1042
	15 LST	26.4	22.0	22.4	22.5	21.7	18.6	19.8	21.9	23.9	24.4	25.0	25.6	274.2	13	1822
	21 LST	31.0	28.0	25.2	17.5	22.0	26.6	25.8	28.2	24.4	11.2	27.8	26.8	294.5	6	421
SFC WND = GTR 17 KTS AND NO PRECIP.	03 LST	0.0	0.0	0.0	0.0	0.0	0.0	0.0	0.0	0.0		0.0			6	22
	09 LST	1.1	0.0	0.0	0.0	0.0	0.0	0.0	0.4	0.0	0.0	0.8	0.0	2.3	7	1048
	15 LST	0.3	0.6	0.4	0.4	0.8	1.1	0.0	0.4	0.4	0.4	0.2	0.2	5.2	13	1865
	21 LST	0.0	0.0	0.0	0.6	3.3	0.0	0.0	0.0	1.1	0.8	1.1	1.0	7.9	6	422
SFC WND 4-10 KTS AND TMP 33-89 DEG F AND NO PRECIP.	03 LST	31.0	0.0	31.0	15.0	15.5	30.0	23.3	15.5	15.0		20.0			6	21
	09 LST	16.5	17.2	20.1	15.0	13.1	11.2	12.0	12.6	11.4	11.9	17.5	15.5	174.0	7	1019
	15 LST	15.7	10.9	4.0	0.4	0.6	1.2	8.0	12.9	2.6	1.0	1.5	6.7	65.5	13	1805
	21 LST	24.5	21.2	11.6	1.2	1.7	6.7	18.9	15.5	5.6	4.4	17.1	14.4	142.8	6	418
SKY COVER LES 3/10 AND VSBY = GTR 3 MI	03 LST	0.0	0.0	31.0	30.0	15.5	0.0	0.0	0.0	15.0		20.0			6	23
	09 LST	12.3	10.4	16.9	23.4	23.3	21.1	6.3	7.9	17.3	25.1	22.9	18.9	205.8	7	1073
	15 LST	23.8	21.3	18.7	15.6	16.7	10.2	1.6	1.1	6.0	17.8	20.6	21.9	175.3	13	1874
	21 LST	26.4	24.2	23.3	21.9	22.0	13.3	5.0	7.1	18.2	23.4	27.8	25.8	238.4	6	427
CIG = GTR 2500 FT AND VSBY = GTR 3 MI	03 LST	31.0	14.0	31.0	30.0	31.0	30.0	23.3	31.0	30.0		30.0			6	24
	09 LST	21.8	23.2	28.2	30.0	31.0	30.0	28.9	28.7	29.4	30.6	30.0	26.1	337.9	7	1059
	15 LST	30.8	27.8	30.8	29.6	30.2	28.7	23.7	26.0	28.5	31.0	30.0	31.0	350.1	13	1847
	21 LST	30.2	28.0	31.0	29.4	30.2	30.0	29.3	28.3	28.9	31.0	28.9	31.0	356.2	6	427
CIG = GTR 6000 FT AND VSBY = GTR 3 MI	03 LST	31.0	14.0	31.0	30.0	31.0	30.0	23.3	31.0	30.0		30.0			6	24
	09 LST	19.8	22.0	27.4	30.0	30.7	30.0	26.8	25.0	29.4	30.6	30.0	26.1	327.8	7	1059
	15 LST	30.5	27.6	30.4	29.0	28.9	27.2	19.9	20.3	27.0	30.4	30.0	31.0	332.5	13	1847
	21 LST	30.2	28.0	31.0	28.1	29.4	27.5	25.1	20.4	28.9	30.1	28.9	31.0	338.6	6	427
CIG = GTR 10000 FT AND VSBY = GTR 3 MI	03 LST	31.0	14.0	31.0	30.0	31.0	30.0	23.3	31.0	30.0		30.0			6	24
	09 LST	19.8	22.0	27.0	30.0	30.7	30.0	26.5	25.0	29.4	30.6	30.0	26.1	327.1	7	1059
	15 LST	30.8	27.6	30.4	29.0	28.9	27.2	19.7	20.3	27.0	30.4	30.0	31.0	332.3	13	1847
	21 LST	30.2	28.0	31.0	28.1	29.4	27.5	25.1	20.4	28.9	30.1	28.9	31.0	338.6	6	427

YOHANNES IV/ASBARI, ETHIOPIA

STA NO. 63021 (IN AREA NUMBER 02)

LATITUDE 1510N

LONGITUDE 03855E

ELEVATION(FT) 07628

PARAMETER DESCRIPTION	JAN	FEB	MAR	APR	MAY	JUN	JUL	AUG	SEP	OCT	NOV	DEC	ANN	POR (YRS)	NO. OBS
ABS MAX TMP (F)	81	84	85	88	85	85	85	81	82	79	78	82	80	9	-528
MEAN MAX TMP (F)	74	76	77	78	78	78	71	71	74	72	71	71	74	9	-28
MEAN MIN TMP (F)	44	46	48	51	53	53	53	53	55	53	50	49	51	9	-28
ABS MIN TMP (F)	36	37	37	40	45	41	41	47	42	38	37	31	31	9	-528
MEAN NO DYS TMP = DR GTR 90(F)	0.0	0.0	0.0	0.0	0.0	0.0	0.0	0.0	0.0	0.0	0.0	0.0	0.0	9	-29
MEAN NO DYS TMP = DR LES 32(F)	0.0	0.0	0.0	0.0	0.0	0.0	0.0	0.0	0.0	0.0	0.0	0.0	0.0	9	-29
MEAN NO DYS TMP = DR LES 0(F)	0.0	0.0	0.0	0.0	0.0	0.0	0.0	0.0	0.0	0.0	0.0	0.0	0.0	9	-29
MEAN DEW PT TMP (F)	40	40	44	47	41	44	54	56	46	46	48	44	46	6	3660
MEAN REL HUM (PCT)	58	53	52	55	42	49	81	84	58	61	68	63	60	6	3612
MEAN PRESS ALT (FT)	7661	7681	7732	7814	7856	7892	7915	7916	7863	7791	7734	7678	7794	0	-50
MEAN PRECIP (IN)	0.05	0.05	0.40	1.50	1.50	1.30	6.70	5.00	1.30	0.30	0.40	0.05	18.5	17	-28
MEAN SNOW FALL (IN)	0.0	0.0	0.0	0.0	0.0	0.0	0.0	0.0	0.0	0.0	0.0	0.0	0.0	9	-29
MEAN NO DYS PRCP = DR GTR 0.1 IN	0.3	0.3	1.1	3.5	3.5	2.6	10.3	8.3	2.6	0.8	0.9	0.3	34.5	17	-29
MEAN NO DYS SNFL = DR GTR 1.5 IN	0.0	0.0	0.0	0.0	0.0	0.0	0.0	0.0	0.0	0.0	0.0	0.0	0.0	9	-29
MEAN NO DYS W/DCUR VSBY LES 1/2 MI	3.3	0.7	0.6	0.0	0.0	0.0	3.7	3.0	0.8	0.0	1.3	0.9	14.3	6	765
MEAN NO DYS TSTMS	0.0	0.0	1.1	5.8	4.8	7.0	18.1	17.4	2.6	3.3	2.7	0.0	62.8	6	766
P FREQ WND SPD = DR GTR 17 KTS	5.8	6.4	4.0	4.4	4.9	7.8	5.1	3.0	1.8	1.9	1.8	1.9	4.1	6	3693
P FREQ WND SPD = DR GTR 28 KTS	0.0	0.0	0.0	0.0	0.0	0.0	0.0	0.2	0.0	0.0	0.0	0.0	0.0	6	3693
P FREQ LES 5000 FT A/O LES 5 MI	8.9	4.3	7.6	6.9	5.3	7.8	36.9	45.9	5.1	4.7	6.9	3.8	12.0	6	3646
P FREQ LES 1500 FT A/O LES 3 MI															
FOR 00-02 LST	0.0	14.3	5.0	9.1	0.0	0.0	18.2	36.0	5.3	0.0	15.4	15.4	9.9	6	186
03-05 LST	9.7	6.9	4.5	2.4	2.2	1.2	32.7	52.1	5.2	1.0	8.2	9.0	11.3	7	1058
06-08 LST	16.7	6.3	4.2	0.0	0.0	0.0	31.6	58.0	8.0	0.0	5.9	7.1	11.5	4	317
09-11 LST	7.1	4.7	1.4	0.0	0.0	3.8	38.8	35.8	4.7	0.0	0.7	4.0	8.4	7	1665
12-14 LST	0.0	2.4	0.0	2.9	0.0	5.4	38.9	39.5	1.3	0.0	2.3	0.0	7.7	6	604
15-17 LST	1.8	4.0	4.1	6.4	4.0	4.7	40.1	45.4	7.9	3.2	6.3	3.3	10.9	7	2107
18-20 LST	10.0	7.7	6.7	5.9	7.1	3.2	26.1	34.9	3.6	0.0	5.9	4.8	9.7	5	324
21-23 LST	10.2	7.0	2.8	1.9	0.9	2.1	12.6	25.4	3.6	0.9	6.4	4.3	6.5	6	1307
P FREQ LES 300 FT A/O LES 1 MI															
FOR 00-02 LST	0.0	0.0	0.0	0.0	0.0	0.0	0.0	0.0	0.0	0.0	0.0	0.0	0.0	6	186
03-05 LST	6.9	1.7	1.1	0.0	0.0	0.0	5.9	9.2	1.0	0.0	4.7	2.6	2.8	7	1058
06-08 LST	0.0	6.3	4.2	0.0	0.0	0.0	7.9	18.0	2.0	0.0	0.0	0.0	3.2	4	317
09-11 LST	1.9	0.8	0.0	0.0	0.0	0.0	3.1	0.8	1.4	0.0	0.0	0.7	0.7	7	1665
12-14 LST	0.0	0.0	0.0	0.0	0.0	0.0	3.7	1.2	0.0	0.0	0.0	0.0	0.4	6	604
15-17 LST	0.0	0.0	0.0	0.0	0.0	1.7	2.8	0.5	0.0	0.0	0.0	0.0	0.4	7	2107
18-20 LST	0.0	0.0	0.0	0.0	0.0	0.0	6.5	2.3	1.8	0.0	0.0	0.0	0.9	5	324
21-23 LST	0.0	1.2	0.9	0.0	0.0	0.0	2.5	0.0	0.0	0.0	0.0	0.0	0.4	6	1307

YOHANNES IV/ASBARN, ETHIOPIA
MEAN NUMBER OF DAYS

PARAMETER DESCRIPTION		JAN	FEB	MAR	APR	MAY	JUN	JUL	AUG	SEP	OCT	NOV	DEC	ANN	POR (YRS)	NO. OBS
CIG = GTR 1000 FT AND VSBY = GTR 3 MI	03 LST	27.1	26.1	29.6	29.3	30.7	29.6	20.6	19.1	27.5	30.7	27.9	28.2	322.4	7	1058
	09 LST	28.6	26.5	30.6	30.0	30.8	28.8	19.9	20.4	28.6	31.0	29.8	29.8	334.8	7	1665
	15 LST	30.6	27.2	30.6	28.8	30.8	28.8	23.1	22.1	29.0	30.8	29.8	30.3	341.9	7	2107
CIG = GTR 2000 FT AND VSBY = GTR 3 MI W/SFC WND LES 10 KTS	03 LST	24.1	21.2	24.6	21.6	25.9	25.6	16.6	10.5	26.0	25.4	21.5	21.3	264.3	6	1307
	09 LST	20.6	18.6	15.2	16.6	17.8	11.9	10.2	14.0	17.6	15.5	18.2	19.8	196.0	7	1051
	15 LST	8.6	9.1	8.8	8.4	8.1	4.4	4.4	5.9	8.0	9.5	10.9	10.5	96.6	7	1662
SFC WND = GTR 17 KTS AND NO PRECIP.	21 LST	23.6	23.3	23.4	20.1	23.3	22.0	19.8	19.1	26.4	22.3	22.0	22.9	268.2	6	1300
	03 LST	0.0	0.0	0.3	1.4	0.7	0.4	0.9	0.8	0.0	0.0	0.0	0.0	4.5	7	1053
	09 LST	0.2	0.6	1.3	0.9	1.6	2.1	1.8	1.4	1.0	2.5	0.0	0.4	13.8	7	1693
SFC WND 4-10 KTS AND TMP 33-89 DEG F AND NO PRECIP.	15 LST	4.2	4.0	3.8	3.1	2.3	4.7	4.6	1.8	2.0	1.8	1.2	3.1	36.6	7	2124
	21 LST	0.9	0.0	0.3	1.1	0.6	0.6	1.0	0.0	0.0	1.3	0.8	0.0	6.6	6	1308
	03 LST	17.5	13.7	19.0	19.5	20.3	14.6	16.7	16.6	15.3	18.9	21.5	22.5	216.1	7	1049
SKY COVER LES 3/10 AND VSBY = GTR 3 MI	09 LST	15.8	15.0	16.7	16.5	19.6	14.8	15.5	15.0	18.4	16.9	18.9	17.9	201.0	7	1676
	15 LST	11.9	9.4	11.1	10.5	11.0	6.5	4.9	9.7	13.4	14.2	15.4	15.1	133.1	7	2118
	21 LST	18.3	18.2	18.1	17.2	20.7	20.5	17.2	16.1	16.2	21.1	21.1	23.4	228.1	6	1290
CIG = GTR 2500 FT AND VSBY = GTR 3 MI	03 LST	22.4	21.3	23.3	18.6	20.9	22.3	7.7	4.4	17.6	24.1	22.6	23.3	228.5	7	1058
	09 LST	21.6	20.7	19.5	19.9	21.5	12.4	4.9	3.4	16.4	25.9	21.9	22.4	210.5	7	1688
	15 LST	16.3	14.6	10.4	9.5	13.1	8.8	0.2	0.3	7.4	12.1	9.9	16.2	118.8	7	2125
CIG = GTR 6000 FT AND VSBY = GTR 3 MI	21 LST	19.8	19.4	20.3	18.7	20.8	18.8	5.7	6.4	17.3	23.9	18.9	23.5	213.5	6	1312
	03 LST	27.1	26.1	29.2	29.3	29.6	29.6	20.2	13.8	27.5	30.4	27.5	27.4	317.7	7	1058
	09 LST	28.0	26.5	30.6	29.8	30.8	28.8	18.3	19.9	28.6	31.0	29.6	29.5	331.6	7	1665
CIG = GTR 10000 FT AND VSBY = GTR 3 MI	15 LST	29.9	25.6	27.6	25.3	27.3	26.2	10.5	9.2	24.8	28.3	24.6	28.7	288.0	7	2107
	21 LST	27.2	25.7	29.8	28.9	29.8	28.7	26.0	21.5	28.9	30.7	27.2	29.4	333.8	6	1307
	03 LST	27.1	26.1	29.2	28.5	28.3	29.3	19.9	13.5	27.2	30.4	27.2	27.4	314.1	7	1058
CIG = GTR 10000 FT AND VSBY = GTR 3 MI	09 LST	27.8	26.5	30.3	29.8	30.3	28.4	18.5	19.9	28.6	31.0	29.6	29.5	330.2	7	1665
	15 LST	29.2	24.6	26.1	22.8	25.9	23.7	7.3	7.5	23.6	27.7	22.9	28.4	269.7	7	2107
	21 LST	27.0	25.4	29.5	28.0	29.5	28.7	25.5	21.0	28.9	30.7	27.2	29.4	330.8	6	1307
CIG = GTR 10000 FT AND VSBY = GTR 3 MI	03 LST	27.1	26.1	29.2	28.5	28.3	28.9	19.3	13.5	27.2	30.4	27.2	27.4	313.1	7	1058
	09 LST	27.8	26.5	30.3	29.8	30.3	28.4	18.5	19.9	28.4	31.0	29.6	29.5	330.0	7	1665
	15 LST	29.2	24.6	26.1	22.8	25.7	23.7	7.3	7.5	23.6	27.5	22.9	28.4	269.3	7	2107
21 LST	27.0	25.4	29.5	28.0	29.5	28.7	25.5	21.0	28.9	30.7	27.2	29.4	330.8	6	1307	

ABA-TENNA D YILW, ETHIOPIA

STA NO. 63047/ (IN AREA NUMBER 02)

LATITUDE 0939N

LONGITUDE 04151E

ELEVATION(FT) 03012

PARAMETER DESCRIPTION	JAN	FEB	MAR	APR	MAY	JUN	JUL	AUG	SEP	OCT	NOV	DEC	ANN	PDR (YRS)	NO. OBS
ABS MAX TMP (F)	102	100	100	99	102	101	100	99	99	99	98	100	100	12	-63471
MEAN MAX TMP (F)	83	85	89	90	93	96	90	88	91	92	89	84	89	12	-63471
MEAN MIN TMP (F)	60	60	66	67	68	70	66	64	65	64	60	61	64	12	-63471
ABS MIN TMP (F)	50	50	48	48	50	55	54	41	48	46	52	49	41	12	-63471
MEAN NO DYS TMP = OR GTR 90(F)	7.0	8.4	14.9	15.3	19.8	22.9	15.9	13.2	16.6	18.5	14.0	8.2	174.3	12	-29
MEAN NO DYS TMP = OR LES 32(F)	0.0	0.0	0.0	0.0	0.0	0.0	0.0	0.0	0.0	0.0	0.0	0.0	0.0	12	-29
MEAN NO DYS TMP = OR LES 0(F)	0.0	0.0	0.0	0.0	0.0	0.0	0.0	0.0	0.0	0.0	0.0	0.0	0.0	12	-29
MEAN DEW PT TMP (F)	46	53	51	52	52	50	53	55	54	51	46	46	51	0	-50
MEAN REL HUM (PCT)	66	69	65	64	58	56	59	62	60	57	62	62	62	10	-63471
MEAN PRESS ALT (FT)	3032	3092	3092	3902	3932	3972	3962	3972	3932	3882	3822	3812	3902	0	-50
MEAN PRECIP (IN)	0.86	1.65	2.11	3.22	0.73	1.32	3.44	6.62	3.02	0.42	0.22	0.39	24.2	12	-63471
MEAN SNOW FALL (IN)	0.0	0.0	0.0	0.0	0.0	0.0	0.0	0.0	0.0	0.0	0.0	0.0	0.0	12	-29
MEAN NO DYS PRCP = OR GTR 0.1 IN	2.0	4.1	4.6	6.3	1.8	2.7	6.2	10.2	5.4	1.0	0.6	1.0	45.9	12	-29
MEAN NO DYS SNFL = OR GTR 1.5 IN	0.0	0.0	0.0	0.0	0.0	0.0	0.0	0.0	0.0	0.0	0.0	0.0	0.0	12	-29
MEAN NO DYS W/OCUR VSBY LES 1/2 MI														0	0
MEAN NO DYS TSTMS	0.0	1.0	4.0	2.0	2.0	1.0	3.0	4.0	6.0	1.0	0.0	0.0	24.0	10	-63471
P FREQ WND SPD = OR GTR 17 KTS	1.9	5.3	10.0	10.1	17.9	14.4	22.1	11.4	11.1	5.9	4.9	0.8	9.7	7	-63471
P FREQ WND SPD = OR GTR 20 KTS	0.0	0.0	1.0	0.7	2.3	3.0	1.6	1.7	0.4	0.4	0.0	0.0	0.9	7	-63471
P FREQ LES 3000 FT A/D LES 5 MI														0	0
P FREQ LES 1500 FT A/D LES 3 MI														0	0
FOR 00-02 LST														0	0
03-05 LST														0	0
06-08 LST	0.0	0.0	0.0	0.0	7.7	0.0	0.0	3.6	0.0	0.0	0.0	0.0	0.9	6	-63471
09-11 LST	6.8	10.5	4.3	2.0	0.0	0.0	0.0	1.0	0.0	0.0	0.0	0.0	2.1	7	-63471
12-14 LST	7.7	0.0	3.8	0.0	0.0	0.0	3.0	0.0	0.0	0.0	0.0	0.0	1.4	6	-63471
15-17 LST	4.4	5.7	3.0	2.4	2.2	0.0	0.0	0.0	0.8	0.0	3.9	0.0	1.9	7	-63471
18-20 LST	33.3	0.0	16.7	0.0	0.0	0.0	0.0	0.0	4.0	0.0	0.0	0.0	4.5	5	-63471
21-23 LST	3.3	11.1	6.5	0.0	5.3	0.0	0.0	0.0	0.0	0.0	0.0	0.0	2.2	4	-63471
P FREQ LES 300 FT A/D LES 1 MI														0	0
FOR 00-02 LST														0	0
03-05 LST														0	0
06-08 LST	0.0	0.0	0.0	0.0	0.0	0.0	0.0	0.0	0.0	0.0	0.0	0.0	0.0	6	-63471
09-11 LST	2.3	5.3	1.4	0.0	0.0	0.0	0.0	0.0	0.0	0.0	0.0	0.0	0.8	7	-63471
12-14 LST	7.7	0.0	0.0	0.0	0.0	0.0	0.0	0.0	0.0	0.0	0.0	0.0	0.6	6	-63471
15-17 LST	2.2	2.3	1.0	0.0	0.0	0.0	0.0	0.0	0.0	0.0	0.0	0.0	0.5	7	-63471
18-20 LST	0.0	0.0	0.0	0.0	0.0	0.0	0.0	0.0	0.0	0.0	0.0	0.0	0.0	5	-63471
21-23 LST	0.0	0.0	0.0	0.0	0.0	0.0	0.0	0.0	0.0	0.0	0.0	0.0	0.0	4	-63471

ABA-TENNA D YILM, ETHIOPIA
MEAN NUMBER OF DAYS

PARAMETER DESCRIPTION		JAN	FEB	MAR	APR	MAY	JUN	JUL	AUG	SEP	OCT	NOV	DEC	ANN	POR (YRS)	NO. OBS
CIG = GTR 1000 FT AND VSBY = GTR 3 MI	03 LST														0	0
	09 LST	28.9	25.0	29.6	29.4	31.0	30.0	31.0	31.0	30.0	31.0	30.0	31.0	357.9	7	-63471
	15 LST	30.3	27.0	30.3	30.0	30.3	30.0	31.0	31.0	29.8	31.0	29.3	31.0	361.0	7	-63471
	21 LST	31.0	25.9	30.0	30.0	31.0	30.0	31.0	31.0	30.0	31.0	30.0	31.0	361.9	4	-63471
CIG =GTR 2000 FT AND VSBY =GTR 3 MI W/SFC WND LES 10 KTS	03 LST														0	0
	09 LST	27.7	23.9	23.3	18.8	18.4	11.3	10.9	10.0	16.6	26.2	26.4	30.4	243.9	7	-63471
	15 LST	18.2	14.6	15.8	16.7	12.6	18.1	20.4	23.6	19.7	18.8	21.8	21.8	222.1	7	-63471
	21 LST	28.9	23.8	27.0	19.3	19.6	10.6	9.4	18.3	25.9	17.9	26.3	29.9	256.9	4	-63471
SFC WND = GTR 17 KTS AND NO PRECIP.	03 LST														0	0
	09 LST	0.0	0.0	2.6	3.5	5.8	9.1	7.4	5.2	4.7	0.3	1.6	0.0	40.2	7	-63471
	15 LST	1.3	2.9	2.8	1.8	4.3	0.6	3.6	2.0	2.3	2.1	1.7	0.2	25.6	7	-63471
	21 LST	0.0	1.0	0.0	4.3	4.9	7.1	12.2	3.9	1.0	3.8	0.7	1.1		4	-63471
SFC WND 4-10 KTS AND TMP 33-89 DEG F AND NO PRECIP.	03 LST														0	0
	09 LST	6.5	6.6	12.2	9.4	12.8	11.3	12.6	14.9	16.5	13.4	9.7	5.3	131.2	7	-63471
	15 LST	14.7	14.8	10.1	4.2	4.4	1.6	3.9	10.1	3.8	3.5	14.6	17.5	107.2	7	-63471
	21 LST	3.1	3.1	2.0	2.1	8.2	10.6	6.1	9.4	9.3	11.9	8.0	6.6	80.4	4	-63471
SKY COVER LES 3/10 AND VSBY = GTR 3 MI	03 LST														0	0
	09 LST	19.4	17.8	16.2	16.1	16.0	14.5	8.2	12.0	18.8	21.5	23.9	18.9	203.3	7	-63471
	15 LST	14.3	13.2	10.1	3.2	4.7	3.2	4.1	4.0	0.7	9.1	11.0	11.7	89.3	7	-63471
	21 LST	18.6	15.5	21.0	6.4	14.7	8.8	6.6	4.4	9.3	20.6	21.9	25.5	173.3	4	-63471
CIG = GTR 2500 FT AND VSBY = GTR 3 MI	03 LST														0	0
	09 LST	28.2	25.0	29.6	29.4	31.0	30.0	30.2	30.7	30.0	31.0	30.0	31.0	356.1	7	-63471
	15 LST	28.2	24.4	28.2	27.8	30.0	29.7	30.3	30.5	29.0	30.7	27.6	30.5	347.1	7	-63471
	21 LST	27.9	23.8	28.0	27.8	29.4	30.0	30.4	29.3	30.0	31.0	29.3	31.0	347.9	4	-63471
CIG = GTR 6000 FT AND VSBY = GTR 3 MI	03 LST														0	0
	09 LST	27.8	24.3	28.7	29.4	29.9	28.4	29.8	30.1	29.4	31.0	30.0	29.5	348.3	7	-63471
	15 LST	24.1	20.6	21.9	19.5	21.1	21.4	25.6	26.3	19.4	25.5	22.7	25.2	273.3	7	-63471
	21 LST	23.7	22.8	28.0	25.7	29.4	26.5	23.3	19.9	24.8	28.3	29.3	29.9	311.6	4	-63471
CIG = GTR 10000 FT AND VSBY = GTR 3 MI	03 LST														0	0
	09 LST	27.8	24.3	28.7	28.8	29.9	28.4	29.8	30.1	29.1	31.0	29.7	29.5	347.1	7	-63471
	15 LST	24.1	20.6	21.9	19.5	21.1	21.4	25.6	26.3	19.4	25.5	22.7	25.2	273.3	7	-63471
	21 LST	23.7	22.8	28.0	25.7	29.4	26.5	23.3	19.9	24.8	28.3	28.5	29.9	310.8	4	-63471

GORE, ETHIOPIA

STA NO. 63403 (IN AREA NUMBER 02)

LATITUDE 0019N

LONGITUDE 0353E

ELEVATION(FT) 06978

PARAMETER DESCRIPTION	JAN	FEB	MAR	APR	MAY	JUN	JUL	AUG	SEP	OCT	NOV	DEC	ANN	PDR (YRS)	NO. OBS
ABS MAX TMP (F)	81	90	84	77	86	81	82	82	79	82	75	77	90	6	313
MEAN MAX TMP (F)	76	82	80	75	77	71	74	71	72	75	74	73	75	9	132
MEAN MIN TMP (F)	56	56	57	57	57	57	55	55	55	56	56	57	56	6	313
ABS MIN TMP (F)	45	52	52	52	48	52	54	50	52	52	54	54	45	6	313
MEAN NO DYS TMP = DR GTR 90(F)	0.0	7.0	0.0	0.0	0.0	0.0	0.0	0.0	0.0	0.0	0.0	0.0	7.0	9	132
MEAN NO DYS TMP = DR LES 32(F)	0.0	0.0	0.0	0.0	0.0	0.0	0.0	0.0	0.0	0.0	0.0	0.0	0.0	6	313
MEAN NO DYS TMP = DR LES 0(F)	0.0	0.0	0.0	0.0	0.0	0.0	0.0	0.0	0.0	0.0	0.0	0.0	0.0	6	313
MEAN DEW PT TMP (F)														0	0
MEAN REL HUM (PCT)														0	0
MEAN PRESS ALT (FT)														0	0
MEAN PRECIP (IN)	1.14	2.01	3.35	5.35	10.87	12.09	10.87	12.32	12.34	6.42	3.03	1.34	81.1	26	-6
MEAN SNOW FALL (IN)	0.0	0.0	0.0	0.0	0.0	0.0	0.0	0.0	0.0	0.0	0.0	0.0	0.0	6	-29
MEAN NO DYS PRCP = DR GTR 0.1 IN	2.6	4.5	6.5	8.5	10.4	14.4	13.8	14.6	15.6	10.1	5.5	3.0	109.5	26	-29
MEAN NO DYS SNFL = DR LES 1.5 IN	0.0	0.0	0.0	0.0	0.0	0.0	0.0	0.0	0.0	0.0	0.0	0.0	0.0	6	-29
MEAN NO DYS W/OCUR VSBY LES 1/2 MI														0	0
MEAN NO DYS TSTMS														0	0
P FREQ WND SPD = DR GTR 17 KTS														0	0
P FREQ WND SPD = DR GTR 20 KTS														0	0
P FREQ LES 9000 FT A/D LES 3 MI														0	0
P FREQ LES 1500 FT A/D LES 3 MI														0	0
FOR 00-02 LST														0	0
03-05 LST	0.0	16.7	0.0	14.3	6.7	14.3	12.5	15.8	11.1	14.3	0.0	9.1	9.6	5	157
06-08 LST	1.5	1.9	0.0	7.5	10.0	16.7	35.5	27.5	10.5	0.0	6.3	1.9	9.9	7	628
09-11 LST	0.0	0.0	0.0	7.1	10.0	8.7	33.3	26.1	7.1	6.5	0.0	0.0	8.2	6	307
12-14 LST	0.0	1.4	1.1	1.2	1.1	4.3	13.3	16.3	12.9	0.0	8.1	0.0	5.0	7	1061
15-17 LST	0.0	0.0	0.0	0.0	14.3	4.8	37.5	17.8	10.3	0.0	14.3	16.7	5.6	9	176
18-20 LST														0	0
21-23 LST														0	0
P FREQ LES 300 FT A/D LES 1 MI														0	0
FOR 00-02 LST														0	0
03-05 LST	0.0	16.7	0.0	0.0	6.7	7.1	6.3	10.5	5.6	0.0	0.0	9.1	5.2	5	157
06-08 LST	0.0	0.0	0.0	0.0	2.0	2.1	12.9	17.6	3.5	0.0	6.3	1.9	3.9	7	628
09-11 LST	0.0	0.0	0.0	0.0	0.0	0.0	0.0	6.5	0.0	0.0	0.0	0.0	0.5	6	307
12-14 LST	0.0	1.4	0.0	0.0	0.0	0.0	1.3	3.1	2.0	0.0	1.2	0.0	0.8	7	1061
15-17 LST	0.0	0.0	0.0	0.0	7.1	0.0	6.3	13.3	0.0	0.0	14.3	0.0	3.4	5	176
18-20 LST														0	0
21-23 LST														0	0

GORE, ETHIOPIA
MEAN NUMBER OF DAYS

PARAMETER DESCRIPTION		JAN	FEB	MAR	APR	MAY	JUN	JUL	AUG	SEP	OCT	NOV	DEC	ANN	PDR (YRS)	NO. OBS
CIG = GTR 1000 FT AND VSBY = GTR 3 MI	02 LST														0	0
	08 LST	30.5	27.4	31.0	28.5	29.1	29.6	20.0	23.1	27.9	31.0	28.1	30.4	332.6	7	628
	14 LST	31.0	27.6	31.0	30.0	31.0	29.0	28.1	27.5	28.2	31.0	28.6	31.0	354.0	7	1061
	20 LST														0	0
CIG =GTR 2000 FT AND VSBY =GTR 3 MI W/SFC WND LES 10 KTS	02 LST														0	0
	08 LST	30.5	24.2	25.9	21.5	24.6	23.1	17.0	21.7	24.7	27.4	27.4	29.8	297.4	7	619
	14 LST	29.0	23.5	27.7	24.9	23.9	24.8	21.9	23.6	22.9	27.2	25.4	29.0	303.8	7	1045
	20 LST														0	0
SFC WND = GTR 17 KTS AND NO PRECIP.	02 LST														0	0
	08 LST	0.0	0.0	0.9	0.0	0.0	0.0	0.0	0.6	0.0	0.5	0.0	0.0	2.0	7	654
	14 LST	0.0	0.4	0.0	0.3	0.7	0.3	0.0	0.0	0.0	0.3	0.0	0.0	2.0	7	1076
	20 LST														0	0
SFC WND 4-10 KTS AND TMP 33-89 DEG F AND NO PRECIP.	02 LST														0	0
	08 LST	20.8	17.4	21.7	19.5	20.1	20.7	20.3	15.5	22.2	21.0	22.0	23.3	244.5	7	649
	14 LST	22.8	21.0	20.0	17.5	15.3	11.1	7.3	12.3	8.8	15.3	14.7	21.4	187.5	7	1076
	20 LST														0	0
SKY COVER LES 3/10 AND VSBY = GTR 3 MI	02 LST														0	0
	08 LST	8.1	6.2	2.6	0.0	2.4	0.0	0.0	0.6	1.4	3.8	2.3	11.4	38.8	7	667
	14 LST	2.3	1.6	0.7	0.3	0.3	0.0	0.0	0.0	0.6	1.0	0.6	2.8	10.2	7	1091
	20 LST														0	0
CIG = GTR 2500 FT AND VSBY = GTR 3 MI	02 LST														0	0
	08 LST	30.5	26.9	31.0	27.8	27.3	24.4	18.0	21.9	25.3	30.5	28.1	30.4	322.1	7	628
	14 LST	30.6	27.2	29.6	28.2	29.0	26.2	22.3	19.3	17.8	27.7	24.4	30.3	312.6	7	1061
	20 LST														0	0
CIG = GTR 6000 FT AND VSBY = GTR 3 MI	02 LST														0	0
	08 LST	25.9	23.1	26.9	21.8	24.8	20.6	14.0	18.8	23.1	27.9	25.0	29.8	281.7	7	628
	14 LST	22.9	13.6	13.6	6.1	8.7	5.1	3.7	4.4	5.0	10.3	10.1	18.9	122.4	7	1061
	20 LST														0	0
CIG = GTR 10000 FT AND VSBY = GTR 3 MI	02 LST														0	0
	08 LST	25.9	23.1	26.9	21.8	24.8	20.6	14.0	18.8	22.6	27.9	25.0	29.8	281.2	7	628
	14 LST	22.9	13.2	13.3	6.1	8.7	4.8	3.3	4.4	4.4	10.3	10.1	18.9	120.4	7	1061
	20 LST														0	0

HAILE SELASSIE 1/ADDIS ABABA, ETHIOPIA

STA NO. 63450 (IN AREA NUMBER 02)

LATITUDE 0859N

LONGITUDE 03847E

ELEVATION(FT) 07642

PARAMETER DESCRIPTION	JAN	FEB	MAR	APR	MAY	JUN	JUL	AUG	SEP	OCT	NOV	DEC	ANN	POR (YRS)	NO. OBS
ABS MAX TMP (F)	82	86	84	88	91	95	88	84	81	91	81	82	95	12	-928
MEAN MAX TMP (F)	75	76	77	77	77	74	69	69	72	75	73	73	74	15	-28
MEAN MIN TMP (F)	43	47	49	50	50	49	50	50	49	45	43	41	47	18	-28
ABS MIN TMP (F)	30	36	37	40	36	36	37	41	38	36	32	32	30	12	-528
MEAN NO DYS TMP = OR GTR 90(F)	0.0	0.0	0.0	0.0	0.7	0.0	0.0	0.0	0.0	0.0	0.0	0.0	0.7	5	648
MEAN NO DYS TMP = OR LES 32(F)	2.0	0.0	0.0	0.0	0.0	0.0	0.0	0.0	0.0	0.0	0.3	0.3	2.6	6	866
MEAN NO DYS TMP = OR LES 0(F)	0.0	0.0	0.0	0.0	0.0	0.0	0.0	0.0	0.0	0.0	0.0	0.0	0.0	12	-29
MEAN DEW PT TMP (F)	49	49	46	48	43	52	53	53	51	44	43	44	48	4	2190
MEAN REL HUM (PCT)	47	52	48	55	53	68	78	79	72	48	48	46	58	12	-28
MEAN PRESS ALT (FT)	7644	7704	7704	7714	7744	7784	7774	7784	7764	7694	7634	7624	7714	0	-50
MEAN PRECIP (IN)	0.50	1.50	2.60	3.40	3.40	5.40	11.00	11.80	7.50	0.80	0.60	0.20	48.7	37	-28
MEAN SNOW FALL (IN)	0.0	0.0	0.0	0.0	0.0	0.0	0.0	0.0	0.0	0.0	0.0	0.0	0.0	12	-29
MEAN NO DYS PRCP = OR GTR 0.1 IN	1.2	3.4	5.4	6.6	6.6	8.8	13.8	14.3	11.3	1.7	1.3	0.6	75.0	37	-29
MEAN NO DYS SNFL = OR GTR 1.5 IN	0.0	0.0	0.0	0.0	0.0	0.0	0.0	0.0	0.0	0.0	0.0	0.0	0.0	12	-29
MEAN NO DYS W/DCUR VSBY LES 1/2 MI	0.0	0.0	0.0	0.0	0.0	0.0	0.0	1.0	0.0	0.0	0.0	0.0	1.0	4	509
MEAN NO DYS TSMS	2.0	1.1	5.0	2.1	0.0	8.3	11.6	10.6	7.0	2.6	0.0	0.6	50.9	4	509
P FREQ WND SPD = OR GTR 17 KTS	2.4	1.0	1.4	6.3	5.5	0.8	0.8	0.3	0.8	4.9	3.8	3.4	2.6	4	2265
P FREQ WND SPD = OR GTR 28 KTS	0.0	0.0	0.0	0.0	0.0	0.0	0.0	0.0	0.0	0.0	0.0	0.0	0.0	4	2265
P FREQ LES 3000 FT A/D LES 5 MI														0	0
P FREQ LES 1500 FT A/D LES 3 MI														0	0
FOR 00-02 LST														0	0
03-05 LST	3.3	3.7	0.0	0.0	0.0	3.2	17.7	10.4	0.0	1.4	3.3	1.6	3.7	6	564
06-08 LST	10.0	11.1	0.0	12.5	15.8	9.1	24.0	29.0	12.8	0.0	0.0	0.0	10.4	6	228
09-11 LST	5.7	9.9	2.0	6.8	4.7	6.1	39.4	31.1	12.8	1.7	2.4	1.6	10.4	7	1250
12-14 LST	10.0	9.5	0.0	8.7	0.0	6.5	38.7	20.8	3.3	0.0	2.9	3.2	8.6	6	397
15-17 LST	0.0	0.9	2.2	3.2	2.9	4.6	10.6	9.8	6.0	0.0	0.0	1.2	3.5	7	1730
18-20 LST	0.0	0.0	0.0	0.0	4.8	10.0	9.5	8.3	9.1	0.0	0.0	0.0	3.5	5	213
21-23 LST	6.5	3.4	5.3	0.0	3.1	0.0	3.4	0.0	1.6	0.0	0.0	0.0	1.9	5	562
P FREQ LES 300 FT A/D LES 1 MI														0	0
FOR 00-02 LST														0	0
03-05 LST	0.0	0.0	0.0	0.0	0.0	0.0	1.6	4.5	0.0	1.4	0.0	0.0	0.6	6	564
06-08 LST	0.0	0.0	0.0	0.0	5.3	0.0	0.0	0.0	5.1	0.0	0.0	0.0	0.9	6	228
09-11 LST	1.0	0.0	0.0	0.0	0.0	0.0	7.4	3.3	0.8	0.0	0.0	0.0	1.0	7	1250
12-14 LST	0.0	0.0	0.0	0.0	0.0	0.0	0.0	0.0	0.0	0.0	0.0	0.0	0.0	6	397
15-17 LST	0.0	0.0	0.0	0.8	0.7	1.5	0.0	0.6	0.0	0.0	0.0	0.0	0.3	7	1730
18-20 LST	0.0	0.0	0.0	0.0	0.0	0.0	0.0	0.0	0.0	0.0	0.0	0.0	0.0	5	213
21-23 LST	0.0	0.0	0.0	0.0	0.0	0.0	0.0	0.0	0.0	0.0	0.0	0.0	0.0	5	562

HAILE SELASSIE I/ADDIS ABABA, ETHIOPIA
MEAN NUMBER OF DAYS

PARAMETER DESCRIPTION		JAN	FEB	MAR	APR	MAY	JUN	JUL	AUG	SEP	OCT	NOV	DEC	ANN	POR (YRS)	NO. OBS
CIG = GTR 1000 FT AND VSBY = GTR 3 MI	03 LST	29.9	28.0	31.0	30.0	31.0	30.0	27.0	28.7	30.0	30.5	29.5	30.5	336.1	6	564
	09 LST	29.5	26.2	30.7	28.7	29.9	29.3	20.1	23.6	27.4	30.7	29.8	31.0	336.9	7	1250
	15 LST	31.0	27.7	30.8	29.5	30.3	29.3	29.2	29.5	29.4	31.0	30.0	31.0	338.7	7	1730
	21 LST	30.0	28.0	31.0	30.0	31.0	30.0	30.4	31.0	30.0	31.0	30.0	31.0	363.4	5	562
CIG = GTR 2000 FT AND VSBY = GTR 3 MI W/SFC WND LES 10 KTS	03 LST	28.9	26.9	31.0	30.0	28.9	26.1	23.0	25.9	28.1	25.3	25.1	28.0	327.2	6	564
	09 LST	25.0	21.8	24.7	22.2	25.5	26.6	16.2	17.4	23.0	21.3	17.5	24.7	265.9	7	1239
	15 LST	12.6	9.9	16.5	12.5	14.8	17.5	20.9	19.6	15.7	8.8	7.8	11.2	167.8	7	1720
	21 LST	25.0	24.1	22.6	17.4	27.1	28.2	27.8	29.5	29.0	29.5	24.3	29.5	314.0	5	561
SFC WND = GTR 17 KTS AND NO PRECIP.	03 LST	0.0	0.0	0.0	0.0	0.0	0.0	0.0	0.0	0.0	0.4	0.0	0.5	0.9	6	567
	09 LST	0.3	0.0	0.3	1.2	0.3	0.0	0.3	0.0	0.0	0.2	1.4	1.2	5.2	7	1259
	15 LST	1.2	1.5	1.4	1.7	1.1	1.1	0.2	0.0	1.1	3.1	1.8	2.3	16.5	7	1737
	21 LST	1.0	0.0	0.0	0.0	0.0	0.9	0.0	0.0	0.0	0.0	0.0	0.0	1.9	9	564
SFC WND 4-10 KTS AND TMP 33-89 DEG F AND NO PRECIP.	03 LST	3.1	3.1	6.0	6.7	6.4	5.3	5.1	4.9	7.5	8.5	9.8	8.3	74.7	6	550
	09 LST	8.2	8.1	13.2	11.6	13.1	12.5	6.7	8.6	10.0	16.2	12.4	10.2	130.8	7	1253
	15 LST	14.6	15.0	13.7	11.0	14.8	8.7	11.1	9.6	10.3	10.4	14.8	16.3	150.3	7	1734
	21 LST	8.7	6.7	12.6	12.0	6.9	6.0	6.3	7.1	4.6	8.8	10.9	8.8	99.4	5	549
SKY COVER LES 3/10 AND VSBY = GTR 3 MI	03 LST	11.3	12.4	14.0	15.5	21.4	5.8	2.0	2.3	12.6	20.1	20.6	21.6	159.6	6	566
	09 LST	12.3	11.7	9.0	4.4	10.4	6.9	0.3	0.5	4.3	14.4	10.4	11.5	96.1	7	1266
	15 LST	8.3	8.3	3.6	1.4	1.6	0.4	0.0	0.2	0.0	4.7	4.4	5.5	38.4	7	1741
	21 LST	16.5	12.5	11.4	8.4	19.4	4.4	2.6	1.9	6.9	16.9	17.6	18.1	136.6	5	564
CIG = GTR 2500 FT AND VSBY = GTR 3 MI	03 LST	27.9	25.9	30.0	29.0	31.0	28.1	24.0	25.4	29.0	30.5	28.5	30.0	339.3	6	564
	09 LST	27.4	24.0	29.5	26.3	29.2	26.7	16.2	17.5	24.2	30.2	29.0	29.0	309.2	7	1250
	15 LST	30.0	27.0	28.7	27.1	28.5	23.3	19.6	19.8	21.7	30.0	28.6	29.7	314.0	7	1730
	21 LST	28.0	26.1	27.7	28.1	30.0	30.0	28.9	27.7	28.5	31.0	30.0	30.5	346.5	5	562
CIG = GTR 6000 FT AND VSBY = GTR 3 MI	03 LST	21.7	23.8	26.0	25.9	28.9	21.3	18.0	20.8	26.3	29.2	27.0	27.5	296.4	6	564
	09 LST	25.7	23.4	25.5	22.6	27.7	22.7	13.2	14.2	20.4	29.7	26.9	24.9	276.9	7	1250
	15 LST	23.0	21.1	14.2	11.8	13.0	8.1	7.7	8.7	8.7	20.1	20.8	21.5	178.7	7	1730
	21 LST	20.0	24.1	22.0	24.2	28.1	22.1	25.1	21.0	25.1	29.5	29.0	26.8	297.0	5	562
CIG = GTR 10000 FT AND VSBY = GTR 3 MI	03 LST	21.7	23.8	26.0	25.9	28.9	21.3	18.0	20.8	25.3	29.2	27.0	27.5	295.4	6	564
	09 LST	25.7	23.4	25.5	22.6	27.7	22.7	12.8	14.2	20.2	29.7	26.9	24.9	276.3	7	1250
	15 LST	23.0	21.1	14.2	11.8	13.0	8.1	7.7	8.7	8.7	20.1	20.5	21.5	178.4	7	1730
	21 LST	20.0	24.1	22.0	24.2	28.1	21.2	25.1	21.0	24.7	29.0	29.0	26.8	295.2	5	562

HARAR MEDA, ETHIOPIA

STA NO. 63451 (IN AREA NUMBER 02)

LATITUDE 0842N

LONGITUDE 03900E

ELEVATION(FT) 06165

PARAMETER DESCRIPTION	JAN	FEB	MAR	APR	MAY	JUN	JUL	AUG	SEP	OCT	NOV	DEC	ANN	POR (YRS)	NO. OBS
ABS MAX TMP (F)														0	0
MEAN MAX TMP (F)	79	80	82	81	81	79	75	74	76	79	78	77	78	0	-50
MEAN MIN TMP (F)	51	49	55	55	56	55	56	55	54	53	50	50	53	7	264
ABS MIN TMP (F)	43	36	50	46	52	52	50	52	46	32	43	41	32	7	264
MEAN NO DYS TMP = OR GTR 90(F)														0	0
MEAN NO DYS TMP = OR LES 32(F)														0	0
MEAN NO DYS TMP = OR LES 0(F)														0	0
MEAN DEW PT TMP (F)	45	44	44	48	48	53	54	54	53	42	41	40	47	0	-90
MEAN REL HUM (PCT)	53	52	46	53	53	65	70	72	68	46	48	47	56	2	-29
MEAN PRESS ALT (FT)	6185	6245	6245	6255	6285	6325	6315	6325	6305	6235	6175	6165	6255	0	-90
MEAN PRECIP (IN)														0	0
MEAN SNOW FALL (IN)	0.0	0.0	0.0	0.0	0.0	0.0	0.0	0.0	0.0	0.0	0.0	0.0	0.0	7	-29
MEAN NO DYS PRCP = OR GTR 0.1 IN														0	0
MEAN NO DYS SNFL = OR GTR 1.5 IN	0.0	0.0	0.0	0.0	0.0	0.0	0.0	0.0	0.0	0.0	0.0	0.0	0.0	7	-29
MEAN NO DYS W/OCUR VSBY LES 1/2 MI														0	0
MEAN NO DYS TSTMS														0	0
P FREQ WND SPD = OR GTR 17 KTS														0	0
P FREQ WND SPD = OR GTR 28 KTS														0	0
P FREQ LES 5000 FT A/D LES 3 MI														0	0
P FREQ LES 1500 FT A/D LES 3 MI														0	0
FOR 00-02 LST														0	0
03-05 LST														0	0
06-08 LST	0.0	0.0	0.0	0.0		0.0	0.0	0.0	14.3	0.0	0.0	0.0		7	44
09-11 LST	3.8	0.0	13.0	3.3	0.0	0.0	14.8	12.1	2.4	2.7	0.0	4.0	4.7	7	349
12-14 LST	5.6	7.1	6.3	5.6	0.0	0.0	4.5	6.5	0.0	0.0	6.7	0.0	3.5	6	228
15-17 LST	0.0	3.1	0.0	2.2	0.0	2.4	0.0	7.5	7.5	0.0	0.0	0.0	1.9	7	462
18-20 LST														0	0
21-23 LST														0	0
P FREQ LES 300 FT A/D LES 1 MI														0	0
FOR 00-02 LST														0	0
03-05 LST														0	0
06-08 LST	0.0	0.0	0.0	0.0		0.0	0.0	0.0	0.0	0.0	0.0	0.0		7	44
09-11 LST	0.0	0.0	0.0	0.0	0.0	0.0	0.0	0.0	0.0	2.7	0.0	0.0	0.2	7	349
12-14 LST	0.0	0.0	0.0	0.0	0.0	0.0	0.0	0.0	0.0	0.0	0.0	0.0	0.0	6	228
15-17 LST	0.0	0.0	0.0	0.0	0.0	0.0	0.0	0.0	0.0	0.0	0.0	0.0	0.0	7	462
18-20 LST														0	0
21-23 LST														0	0

HARAR MEDA, ETHIOPIA
MEAN NUMBER OF DAYS

PARAMETER DESCRIPTION		JAN	FEB	MAR	APR	MAY	JUN	JUL	AUG	SEP	OCT	NOV	DEC	ANN	POR (YRS)	NO. OBS
CIG = GTR 1000 FT AND VSBY = GTR 3 MI	03 LST														0	0
	09 LST	31.0	28.0	31.0	30.0	31.0	29.0	29.6	28.2	30.0	30.1	30.0	29.8	337.9	7	349
	15 LST	31.0	27.1	31.0	30.0	31.0	29.3	31.0	31.0	30.0	31.0	30.0	31.0	363.4	7	462
	21 LST														0	0
CIG =GTR 2000 FT AND VSBY =GTR 3 MI W/SFC WND LES 10 KTS	03 LST														0	0
	09 LST	27.3	25.2	23.9	24.8	27.1	26.1	22.3	24.4	23.6	26.4	25.0	28.4	304.5	7	339
	15 LST	14.5	14.4	13.2	9.9	9.0	17.3	24.6	11.6	17.3	7.1	4.8	16.3	152.0	7	454
	21 LST														0	0
SFC WND = GTR 17 KTS AND NO PRECIP.	03 LST														0	0
	09 LST	0.0	0.0	1.3	0.0	1.2	0.9	0.0	0.0	0.0	0.0	1.0	0.0	4.4	7	351
	15 LST	3.5	0.0	3.0	5.8	16.7	2.9	0.0	0.7	3.6	8.7	9.2	3.0	57.1	7	470
	21 LST														0	0
SFC WND 4-10 KTS AND TMP 33-89 DEG F AND NO PRECIP.	03 LST														0	0
	09 LST	7.1	8.4	12.4	13.1	13.1	9.0	8.7	8.0	8.0	15.0	13.4	13.5	129.7	7	342
	15 LST	14.2	14.0	8.3	6.3	3.3	8.0	11.8	7.8	11.7	7.1	8.7	18.6	119.8	7	462
	21 LST														0	0
SKY COVER LES 3/10 AND VSBY = GTR 3 MI	03 LST														0	0
	09 LST	13.1	16.8	15.5	7.5	5.7	11.3	1.1	3.5	5.1	19.1	21.0	15.5	135.2	7	357
	15 LST	12.9	14.0	5.0	5.3	5.0	2.7	0.0	0.7	2.2	14.2	11.4	9.6	83.0	7	476
	21 LST														0	0
CIG = GTR 2500 FT AND VSBY = GTR 3 MI	03 LST														0	0
	09 LST	28.6	26.6	26.9	26.0	27.3	27.1	19.5	23.5	26.4	30.1	29.0	26.0	317.0	7	349
	15 LST	28.2	26.2	28.0	26.7	28.5	27.8	26.8	24.8	23.3	30.2	30.0	30.3	330.8	7	462
	21 LST														0	0
CIG = GTR 6000 FT AND VSBY = GTR 3 MI	03 LST														0	0
	09 LST	27.4	26.6	26.9	25.0	27.3	27.1	16.1	21.6	25.7	30.1	29.0	24.8	307.6	7	349
	15 LST	27.2	25.4	25.1	24.8	24.3	23.6	19.7	20.9	18.0	30.2	28.8	29.5	297.5	7	462
	21 LST														0	0
CIG = GTR 10000 FT AND VSBY = GTR 3 MI	03 LST														0	0
	09 LST	27.4	26.6	26.9	25.0	27.3	27.1	14.9	21.6	25.7	30.1	29.0	24.8	306.4	7	349
	15 LST	27.2	25.4	25.1	24.8	24.3	23.6	19.7	20.9	18.0	30.2	28.8	29.5	297.5	7	462
	21 LST														0	0

DIREDAWA, ETHIOPIA

STA NO. 63471 (IN AREA NUMBER 02)

LATITUDE 0936N

LONGITUDE 04192E

ELEVATION(FT) 03612

PARAMETER DESCRIPTION	JAN	FEB	MAR	APR	MAY	JUN	JUL	AUG	SEP	OCT	NOV	DEC	ANN	POR (YRS)	NO. OBS
ABS MAX TMP (F)	102	108	108	99	102	101	100	99	99	99	98	100	108	12	-634
MEAN MAX TMP (F)	83	85	89	90	93	96	90	88	91	92	89	84	89	12	-134
MEAN MIN TMP (F)	60	60	66	67	68	70	66	64	65	64	60	61	64	12	-134
ABS MIN TMP (F)	50	50	48	48	50	55	54	41	48	46	52	49	41	12	-634
MEAN NO DYS TMP = OR GTR 90(F)	7.0	8.4	14.5	15.3	19.8	22.9	15.9	13.2	16.6	18.5	14.0	8.2	174.3	12	-29
MEAN NO DYS TMP = OR LES 32(F)	0.0	0.0	0.0	0.0	0.0	0.0	0.0	0.0	0.0	0.0	0.0	0.0	0.0	12	-29
MEAN NO DYS TMP = OR LES 0(F)	0.0	0.0	0.0	0.0	0.0	0.0	0.0	0.0	0.0	0.0	0.0	0.0	0.0	12	-29
MEAN DEW PT TMP (F)	58	60	63	64	62	63	60	60	61	59	59	57	61	11	-29
MEAN REL HUM (PCT)	66	69	65	64	58	56	59	62	60	57	62	62	62	10	-134
MEAN PRESS ALT (FT)														0	0
MEAN PRECIP (IN)	0.86	1.85	2.11	3.22	0.73	1.32	3.44	6.62	3.02	0.42	0.22	0.39	24.2	12	-134
MEAN SNOW FALL (IN)	0.0	0.0	0.0	0.0	0.0	0.0	0.0	0.0	0.0	0.0	0.0	0.0	0.0	12	-29
MEAN NO DYS PRCP = OR GTR 0.1 IN	2.0	4.1	4.6	6.3	1.8	2.7	6.2	10.2	5.4	1.0	0.6	1.0	43.9	12	-29
MEAN NO DYS SNFL = OR GTR 1.5 IN	0.0	0.0	0.0	0.0	0.0	0.0	0.0	0.0	0.0	0.0	0.0	0.0	0.0	12	-29
MEAN NO DYS W/OCUR VSBY LES 1/2 MI														0	0
MEAN NO DYS TSTMS	0.0	1.0	4.0	2.0	2.0	1.0	3.0	4.0	6.0	1.0	0.0	0.0	24.0	10	-134
P FREQ WND SPD = OR GTR 17 KTS	1.9	5.3	10.0	10.1	17.9	14.4	22.1	11.4	11.1	5.9	4.9	0.8	9.7	7	-35
P FREQ WND SPD = OR GTR 28 KTS	0.0	0.0	1.0	0.7	2.3	3.0	1.6	1.7	0.4	0.4	0.0	0.0	0.9	7	-35
P FREQ LES 5000 FT A/O LES 5 MI														0	0
P FREQ LES 1500 FT A/O LES 3 MI														0	0
FOR 00-02 LST														0	0
03-05 LST														0	0
06-08 LST	0.0	0.0	0.0	0.0	7.7	0.0	0.0	3.6	0.0	0.0	0.0	0.0	0.9	6	165
09-11 LST	6.8	10.5	4.3	2.0	0.0	0.0	0.0	1.0	0.0	0.0	0.0	0.0	2.1	7	976
12-14 LST	7.7	0.0	3.8	0.0	0.0	0.0	5.0	0.0	0.0	0.0	0.0	0.0	1.4	6	282
15-17 LST	4.4	5.7	3.0	2.4	2.2	0.0	0.0	0.0	0.8	0.0	3.9	0.0	1.9	7	1288
18-20 LST	33.3	0.0	16.7	0.0	0.0	0.0	0.0	0.0	4.0	0.0	0.0	0.0	4.5	5	128
21-23 LST	3.3	11.1	6.9	0.0	5.3	0.0	0.0	0.0	0.0	0.0	0.0	0.0	2.2	4	405
P FREQ LES 300 FT A/O LES 1 MI														0	0
FOR 00-02 LST														0	0
03-05 LST														0	0
06-08 LST	0.0	0.0	0.0	0.0	0.0	0.0	0.0	0.0	0.0	0.0	0.0	0.0	0.0	6	165
09-11 LST	2.3	5.3	1.4	0.0	0.0	0.0	0.0	0.0	0.0	0.0	0.0	0.0	0.8	7	976
12-14 LST	7.7	0.0	0.0	0.0	0.0	0.0	0.0	0.0	0.0	0.0	0.0	0.0	0.6	6	282
15-17 LST	2.2	2.3	1.0	0.0	0.0	0.0	0.0	0.0	0.0	0.0	0.0	0.0	0.5	7	1288
18-20 LST	0.0	0.0	0.0	0.0	0.0	0.0	0.0	0.0	0.0	0.0	0.0	0.0	0.0	5	128
21-23 LST	0.0	0.0	0.0	0.0	0.0	0.0	0.0	0.0	0.0	0.0	0.0	0.0	0.0	6	405

DIREDAWA, ETHIOPIA
MEAN NUMBER OF DAYS

PARAMETER DESCRIPTION		JAN	FEB	MAR	APR	MAY	JUN	JUL	AUG	SEP	OCT	NOV	DEC	ANN	PDR (YRS)	NO. OBS
CIG = GTR 1000 FT AND VSBY = GTR 3 MI	03 LST							31.0		30.0					2	2
	09 LST	28.9	25.0	29.6	29.4	31.0	30.0	31.0	31.0	30.0	31.0	30.0	31.0	357.9	7	976
	15 LST	30.3	27.0	30.3	30.0	30.3	30.0	31.0	31.0	29.8	31.0	29.3	31.0	361.0	7	1288
	21 LST	31.0	25.9	30.0	30.0	31.0	30.0	31.0	31.0	30.0	31.0	30.0	31.0	361.9	4	405
CIG =GTR 2000 FT AND VSBY =GTR 3 MI W/3FC WND LES 10 KTS	03 LST							31.0		0.0					2	2
	09 LST	27.7	23.9	23.3	18.8	18.4	11.3	10.9	10.0	16.6	26.2	26.4	30.4	243.9	7	972
	15 LST	18.2	14.6	15.8	16.7	12.6	18.1	20.4	23.6	19.7	18.8	21.8	21.8	222.1	7	1279
	21 LST	28.9	23.8	27.0	19.3	19.6	10.6	9.4	18.3	25.9	17.9	26.3	29.9	256.9	4	405
SFC WND = GTR 17 KTS AND NO PRECIP.	03 LST							0.0		30.0					2	2
	09 LST	0.0	0.0	2.6	3.5	5.8	9.1	7.4	5.2	4.7	0.3	1.6	0.0	40.2	7	980
	15 LST	1.3	2.9	2.8	1.8	4.3	0.6	3.6	2.0	2.3	2.1	1.7	0.2	25.6	7	1290
	21 LST	0.0	1.0	0.0	4.3	4.9	7.1	12.2	3.9	1.0	3.8	0.7	1.1		4	405
SFC WND 4-10 KTS AND TMP 33-89 DEG F AND NO PRECIP.	03 LST							0.0		0.0					2	2
	09 LST	6.5	6.6	12.2	9.4	12.8	11.3	12.6	14.9	16.5	13.4	9.7	5.3	131.2	7	974
	15 LST	14.7	14.8	10.1	4.2	4.4	1.6	3.9	10.1	5.8	5.5	14.6	17.5	107.2	7	1277
	21 LST	3.1	3.1	2.0	2.1	8.2	10.6	6.1	9.4	9.3	11.9	8.0	6.6	80.4	4	405
SKY COVER LES 3/10 AND VSBY = GTR 3 MI	03 LST							0.0		0.0					2	2
	09 LST	19.4	17.8	16.2	16.1	16.0	14.9	8.2	12.0	18.8	21.5	23.9	18.9	203.3	7	986
	15 LST	14.3	13.2	10.1	3.2	4.7	3.2	4.1	4.0	0.7	9.1	11.0	11.7	89.3	7	1300
	21 LST	18.6	15.5	21.0	6.4	14.7	8.8	6.6	4.4	9.3	20.6	21.9	25.5	173.3	4	405
CIG = GTR 2500 FT AND VSBY = GTR 3 MI	03 LST							31.0		30.0					2	2
	09 LST	28.2	25.0	29.6	29.4	31.0	30.0	30.2	30.7	30.0	31.0	30.0	31.0	356.1	7	976
	15 LST	28.2	24.4	28.2	27.8	30.0	29.7	30.5	30.5	29.0	30.7	27.6	30.5	347.1	7	1288
	21 LST	27.9	23.8	28.0	27.8	29.4	30.0	30.4	29.3	30.0	31.0	29.3	31.0	347.9	4	405
CIG = GTR 6000 FT AND VSBY = GTR 3 MI	03 LST							31.0		30.0					2	2
	09 LST	27.8	24.3	28.7	29.4	29.9	28.4	29.8	30.1	29.4	31.0	30.0	29.5	348.3	7	976
	15 LST	24.1	20.6	21.9	19.5	21.1	21.4	25.6	26.3	19.4	25.5	22.7	25.2	273.3	7	1288
	21 LST	23.7	22.8	28.0	25.7	29.4	26.5	23.3	19.9	24.8	28.3	29.3	29.9	311.6	4	405
CIG = GTR 10000 FT AND VSBY = GTR 3 MI	03 LST							31.0		30.0					2	2
	09 LST	27.8	24.3	28.7	28.8	29.9	28.4	29.8	30.1	29.1	31.0	29.7	29.5	347.1	7	976
	15 LST	24.1	20.6	21.9	19.5	21.1	21.4	25.6	26.3	19.4	25.5	22.7	25.2	273.3	7	1288
	21 LST	23.7	22.8	28.0	25.7	29.4	26.5	23.3	19.9	24.8	28.3	28.5	29.9	310.8	4	405

MEGHELLI, ETHIOPIA

STA NO. 63533 (IN AREA NUMBER 02)

LATITUDE 0517N

LONGITUDE 03942E

ELEVATION(FT) 04757

PARAMETER DESCRIPTION	JAN	FEB	MAR	APR	MAY	JUN	JUL	AUG	SEP	OCT	NOV	DEC	ANN	PGR (YRS)	NO. OBS
ABS MAX TMP (F)	86	88	90	86	81	82	82	81	93	84	81	82	93	6	681
MEAN MAX TMP (F)	82	84	85	79	77	76	72	75	78	76	76	78	78	4	440
MEAN MIN TMP (F)	55	57	56	57	59	57	56	56	57	57	55	54	56	6	681
ABS MIN TMP (F)	50	48	52	52	52	46	50	50	50	52	50	48	46	6	681
MEAN NO DYS TMP = OR GTR 90(F)	0.0	0.0	1.0	0.0	0.0	0.0	0.0	0.0	0.5	0.0	0.0	0.0	1.5	4	440
MEAN NO DYS TMP = OR LES 32(F)	0.0	0.0	0.0	0.0	0.0	0.0	0.0	0.0	0.0	0.0	0.0	0.0	0.0	6	681
MEAN NO DYS TMP = OR LES 0(F)	0.0	0.0	0.0	0.0	0.0	0.0	0.0	0.0	0.0	0.0	0.0	0.0	0.0	6	681
MEAN DEW PT TMP (F)	46	47	50	55	58	56	54	52	50	55	48	43	51	4	-29
MEAN REL HUM (PCT)	49	48	52	67	73	72	72	66	58	69	58	48	61	3	-28
MEAN PRESS ALT (FT)														0	0
MEAN PRESS ALT (FT)														3	-28
MEAN PRECIP (IN)	0.60	0.30	3.10	4.80	5.20	0.05	0.20	0.10	0.90	3.30	2.20	0.20	20.9	3	-28
MEAN SNOW FALL (IN)	0.0	0.0	0.0	0.0	0.0	0.0	0.0	0.0	0.0	0.0	0.0	0.0	0.0	6	-29
MEAN NO DYS PRCP = OR GTR 0.1 IN	1.4	0.8	6.2	8.1	8.4	0.2	0.5	0.3	1.9	5.9	4.1	0.6	38.4	3	-29
MEAN NO DYS SNFL = OR LES 1.5 IN	0.0	0.0	0.0	0.0	0.0	0.0	0.0	0.0	0.0	0.0	0.0	0.0	0.0	6	-29
MEAN NO DYS W/OCUR VSBY LES 1/2 MI		0.0	0.0	0.0	0.0	0.0	0.0	0.0	0.0	0.0	4.3	0.0		2	52
MEAN NO DYS TSTMS		0.0	5.1	0.0	0.0	0.0	0.0	0.0	0.0	0.0	0.0	0.0		2	52
P FREQ WND SPD = OR GTR 17 KTS		0.0	0.0	0.0	0.0	0.0	0.0	10.0	0.0	8.3	3.2	2.9		2	-29
P FREQ WND SPD = OR GTR 28 KTS		0.0	0.0	0.0	0.0	0.0	0.0	0.0	0.0	0.0	0.0	2.9		2	224
P FREQ LES 5000 FT A/D LES 5 MI	62.5	20.0	50.0	100.0	100.0	75.0	62.2	43.6	70.0	37.9	11.4			2	217
P FREQ LES 1500 FT A/D LES 3 MI														0	0
FOR 00-02 LST														2	2
03-05 LST		0.0												6	88
06-08 LST	0.0	0.0	0.0	0.0	0.0	28.6	50.0	8.3	0.0	25.0	0.0	10.0	10.2	6	849
09-11 LST	1.5	0.0	3.1	10.4	13.4	23.7	19.2	10.1	2.6	4.7	3.4	4.8	8.2	6	140
12-14 LST	0.0	0.0	0.0	0.0	0.0	15.4	40.0	9.1	0.0	5.3	7.7	9.1	7.2	7	976
15-17 LST	1.3	0.0	3.9	7.9	4.2	6.5	4.5	1.2	0.0	2.2	0.0	1.0	2.7	5	48
18-20 LST	0.0	0.0			0.0	0.0	0.0	0.0	0.0	0.0	0.0	0.0		3	550
21-23 LST	0.0	3.4	0.0	0.0	0.0	0.0	0.0	0.0	0.0	0.0	0.0	0.0	0.3		
P FREQ LES 300 FT A/D LES 1 MI														0	0
FOR 00-02 LST														2	2
03-05 LST		0.0								0.0				6	88
06-08 LST	0.0	0.0	0.0	0.0	0.0	0.0	0.0	0.0	0.0	0.0	0.0	10.0	0.8	6	849
09-11 LST	0.0	0.0	0.0	0.0	0.0	0.0	1.3	0.0	0.0	0.0	0.0	0.0	0.0	6	140
12-14 LST	0.0	0.0	0.0	0.0	0.0	0.0	0.0	0.0	0.0	0.0	0.0	0.0	0.0	7	976
15-17 LST	0.0	0.0	0.0	0.0	0.0	0.0	0.0	0.0	0.0	0.0	0.0	0.0	0.0	5	48
18-20 LST	0.0	0.0			0.0	0.0	0.0	0.0	0.0	0.0	0.0	0.0		3	550
21-23 LST	0.0	0.0	0.0	0.0	0.0	0.0	0.0	0.0	0.0	0.0	0.0	0.0	0.0		

MEGHELLI, ETHIOPIA
MEAN NUMBER OF DAYS

PARAMETER DESCRIPTION		JAN	FEB	MAR	APR	MAY	JUN	JUL	AUG	SEP	OCT	NOV	DEC	ANN	PDR (YRS)	NO. OBS
CIG = GTR 1000 FT AND VSBY = GTR 3 MI	03 LST		28.0								31.0				2	2
	09 LST	30.5	28.0	31.0	29.4	29.6	26.9	27.4	29.4	29.6	30.3	30.0	30.6	352.7	6	849
	15 LST	31.0	28.0	30.6	29.2	31.0	29.5	30.6	31.0	30.0	31.0	30.0	31.0	362.9	7	976
	21 LST	31.0	28.0	31.0	30.0	31.0	30.0	31.0	31.0	30.0	31.0	30.0	31.0	369.0	3	550
CIG = GTR 2000 FT AND VSBY = GTR 3 MI W/SFC WND LES 10 KTS	03 LST		28.0								0.0				2	2
	09 LST	10.9	12.0	17.1	20.6	13.1	6.6	13.5	7.8	17.7	20.1	14.8	10.1	164.3	6	844
	15 LST	19.5	12.6	14.5	15.8	18.1	12.3	18.2	17.1	24.5	20.6	12.8	17.4	203.4	7	973
	21 LST	29.0	23.2	28.9	30.0	29.0	24.2	26.9	26.5	29.0	30.0	27.0	27.5	331.2	3	550
SFC WND = GTR 17 KTS AND NO PRECIP.	03 LST		0.0								0.0				2	2
	09 LST	3.8	5.5	5.3	2.4	3.7	8.3	4.3	5.9	1.5	0.7	3.0	6.0	50.4	6	748
	15 LST	2.8	3.9	3.3	3.5	0.8	1.0	1.8	3.2	0.4	1.4	1.6	2.5	26.2	7	977
	21 LST	0.0	1.0	0.0	0.0	1.0	1.9	0.5	0.5	0.0	0.5	0.0	0.0	5.4	3	550
SFC WND 4-10 KTS AND TMP 33-89 DEG F AND NO PRECIP.	03 LST		0.0								31.0				2	2
	09 LST	14.1	13.0	13.6	8.6	16.2	10.9	10.6	13.3	11.9	17.5	14.8	12.7	157.2	6	846
	15 LST	15.9	10.6	9.5	8.3	14.0	16.4	15.3	19.1	14.3	7.9	12.8	13.8	157.9	7	975
	21 LST	2.0	2.9	6.2	5.0	2.9	9.7	9.6	10.0	7.0	4.0	9.0	5.5	79.8	3	550
SKY COVER LES 3/10 AND VSBY = GTR 3 MI	03 LST		0.0								0.0				2	2
	09 LST	13.4	16.5	12.5	4.3	2.3	1.0	0.4	0.4	1.5	1.1	7.1	12.2	72.7	6	850
	15 LST	8.7	9.0	4.8	0.4	0.8	0.9	1.8	1.4	0.4	0.0	3.4	6.6	38.2	7	979
	21 LST	20.0	14.5	23.7	10.0	14.5	10.6	9.1	15.5	17.5	12.5	21.5	23.0	192.4	3	550
CIG = GTR 2500 FT AND VSBY = GTR 3 MI	03 LST		28.0								0.0				2	2
	09 LST	30.1	27.0	29.4	23.7	20.8	14.7	19.5	20.8	26.1	24.4	25.3	26.9	288.7	6	849
	15 LST	30.2	26.8	28.6	24.1	28.4	26.1	26.4	29.2	29.3	27.9	28.4	30.0	335.4	7	976
	21 LST	31.0	27.0	31.0	29.0	31.0	30.0	29.5	31.0	30.0	30.5	29.5	30.5	360.0	3	550
CIG = GTR 6000 FT AND VSBY = GTR 3 MI	03 LST		28.0								0.0				2	2
	09 LST	28.2	25.0	25.2	16.9	11.1	9.2	6.7	3.5	13.1	8.7	17.9	23.3	188.8	6	849
	15 LST	22.2	20.5	14.9	10.3	13.3	11.1	9.5	12.7	9.9	11.2	18.4	21.5	175.5	7	976
	21 LST	29.0	23.2	27.9	23.0	29.0	27.1	20.3	26.0	24.5	21.0	27.0	29.5	307.5	3	550
CIG = GTR 10000 FT AND VSBY = GTR 3 MI	03 LST		28.0								0.0				2	2
	09 LST	27.3	24.5	25.2	14.4	10.6	9.2	5.5	2.7	10.7	8.0	17.9	22.1	178.1	6	849
	15 LST	22.2	20.5	14.9	9.5	13.3	11.1	8.4	12.0	9.9	11.2	18.4	21.5	172.9	7	976
	21 LST	28.0	23.2	26.8	22.0	28.1	27.1	16.7	23.0	23.0	19.0	25.0	28.0	289.9	3	550

AREA NO. 02

ETHIOPIA (INC ERITREA)	PLATEAU BOUNDARIES	1749N 03810E				1009N 04120E				1009N 04120E				1010N 04299E				0830N 04539E				0410N 04019E									
		LATITUDE 1000N																LONGITUDE 03800E													
PARAMETER DESCRIPTION		JAN	FEB	MAR	APR	MAY	JUN	JUL	AUG	SEP	OCT	NOV	DEC	ANN																	
MEAN MAX TMP (F)		80	82	84	83	84	82	77	77	80	81	80	78	81																	
MEAN MIN TMP (F)		52	53	56	57	59	59	58	58	58	57	54	53	56																	
LARGEST MEAN PRECIP(IN)		1.14	2.01	3.35	5.35	10.87	12.09	11.00	12.32	12.34	6.42	3.03	1.34	81.3																	
SMALLEST MEAN PRECIP(IN)		0.00	0.00	0.05	0.10	0.70	0.05	0.20	0.10	0.90	0.10	0.05	0.00	2.3																	
		MEAN NUMBER OF DAYS																													
CIG = GTR 1000 FT AND VSBY = GTR 3 MI	03 LST	29.3	25.8	30.5	29.8	30.9	29.9	27.4	24.9	29.4	30.7	29.1	29.4	347.1																	
	09 LST	29.6	26.9	30.5	29.4	30.3	28.5	25.5	26.7	29.1	30.7	29.7	30.1	347.0																	
	15 LST	30.8	27.5	30.7	29.6	30.7	29.3	29.1	28.9	29.4	31.0	29.7	30.9	357.6																	
	21 LST	30.0	27.1	30.7	29.8	30.9	29.9	30.2	29.5	29.9	30.9	29.7	30.7	359.3																	
CIG =GTR 2000 FT AND VSBY =GTR 3 MI W/SFC WND LES 10 KTS	03 LST	28.0	23.7	28.9	27.2	28.6	27.2	25.4	22.5	21.0	16.9	22.2	24.7	298.3																	
	09 LST	23.1	21.4	22.4	22.0	22.3	19.1	17.1	17.8	21.8	23.0	22.1	23.9	296.0																	
	15 LST	18.4	15.2	17.0	15.2	14.9	16.1	18.6	17.6	18.9	16.6	15.5	18.8	202.8																	
	21 LST	27.5	24.5	25.4	20.9	24.2	22.3	21.9	24.3	26.9	22.2	25.5	27.3	292.9																	
SFC WND = GTR 17 KTS AND NO PRECIP.	03 LST	0.0	0.0	0.1	0.5	0.2	0.1	0.2	0.3	7.5	0.1	0.0	0.3	9.3																	
	09 LST	0.8	0.9	1.7	1.1	1.8	2.9	2.0	1.9	1.0	0.6	1.1	1.1	16.9																	
	15 LST	1.9	1.9	2.1	2.4	3.8	1.7	1.5	1.2	1.4	2.5	2.2	1.6	24.2																	
	21 LST	0.4	0.4	0.1	1.2	2.0	2.1	2.7	0.9	0.4	1.3	0.5	0.4	12.4																	
SFC WND 4-10 KTS AND TMP 33-89 DEG F AND NO PRECIP.	03 LST	17.2	4.2	18.7	13.7	14.1	16.6	11.3	12.3	9.5	19.5	17.1	15.4	169.6																	
	09 LST	12.7	12.2	15.7	13.4	15.4	12.9	12.3	12.6	14.1	16.0	15.5	14.1	166.9																	
	15 LST	15.7	13.7	11.0	8.3	9.1	7.6	8.9	11.6	9.6	8.8	11.8	15.6	131.7																	
	21 LST	11.3	10.4	10.1	7.5	8.1	10.7	11.6	11.6	8.5	10.0	13.2	11.7	124.7																	
SKY COVER LES 3/10 AND VSBY = GTR 3 MI	03 LST	11.2	8.4	22.8	21.4	19.3	9.4	2.4	2.2	11.3	14.7	21.1	22.5	166.7																	
	09 LST	14.3	14.3	13.2	10.8	11.7	9.6	3.0	4.0	9.3	15.8	15.6	15.8	137.4																	
	15 LST	12.4	11.7	7.6	5.1	6.0	3.7	1.1	1.1	2.5	8.4	8.8	10.6	79.0																	
	21 LST	20.3	17.2	19.9	13.1	18.3	11.2	5.8	7.1	13.8	19.5	21.5	23.2	190.9																	
CIG = GTR 2500 FT AND VSBY = GTR 3 MI	03 LST	28.7	23.5	30.1	29.4	30.5	29.2	24.6	23.4	29.1	20.3	25.7	28.7	326.2																	
	09 LST	27.8	25.6	29.3	27.6	28.2	26.0	21.5	23.3	27.1	29.7	28.7	28.4	323.2																	
	15 LST	29.7	26.4	28.8	27.0	28.8	26.9	23.1	22.7	24.9	29.4	27.7	30.1	323.5																	
	21 LST	28.9	26.1	29.5	28.6	30.1	29.7	28.8	27.6	29.3	30.8	29.0	30.5	348.9																	
CIG = GTR 6000 FT AND VSBY = GTR 3 MI	03 LST	26.6	23.0	28.7	28.1	29.4	26.9	23.1	21.8	28.4	19.9	28.1	27.5	311.5																	
	09 LST	26.1	24.4	27.3	25.1	26.0	23.8	17.9	19.0	24.2	27.0	26.9	26.8	294.5																	
	15 LST	25.6	21.9	20.9	17.8	19.3	17.2	13.3	14.4	15.9	22.2	22.0	25.1	235.6																	
	21 LST	26.0	24.7	27.7	25.8	29.1	26.4	23.9	21.7	26.4	27.9	28.3	29.3	317.2																	
CIG = GTR 10000 FT AND VSBY = GTR 3 MI	03 LST	26.6	23.0	28.7	28.1	29.4	26.7	22.9	21.8	28.1	19.9	28.1	27.5	310.8																	
	09 LST	26.0	24.3	27.2	24.6	25.9	23.8	17.4	18.9	23.7	26.9	26.9	26.7	292.3																	
	15 LST	25.6	21.9	20.8	17.6	19.3	17.1	13.1	14.3	15.9	22.2	21.9	25.1	234.8																	
	21 LST	25.8	24.7	27.5	25.6	28.9	26.2	23.1	21.1	26.1	27.4	27.7	29.0	313.1																	

AREA NO. 03

ETHIOPIA (INC ERITREA) EASTERN HILNDS LATITUDE 0630N LONGITUDE 04430E
 BOUNDARIES 0830N 04535E 0410N 04019E

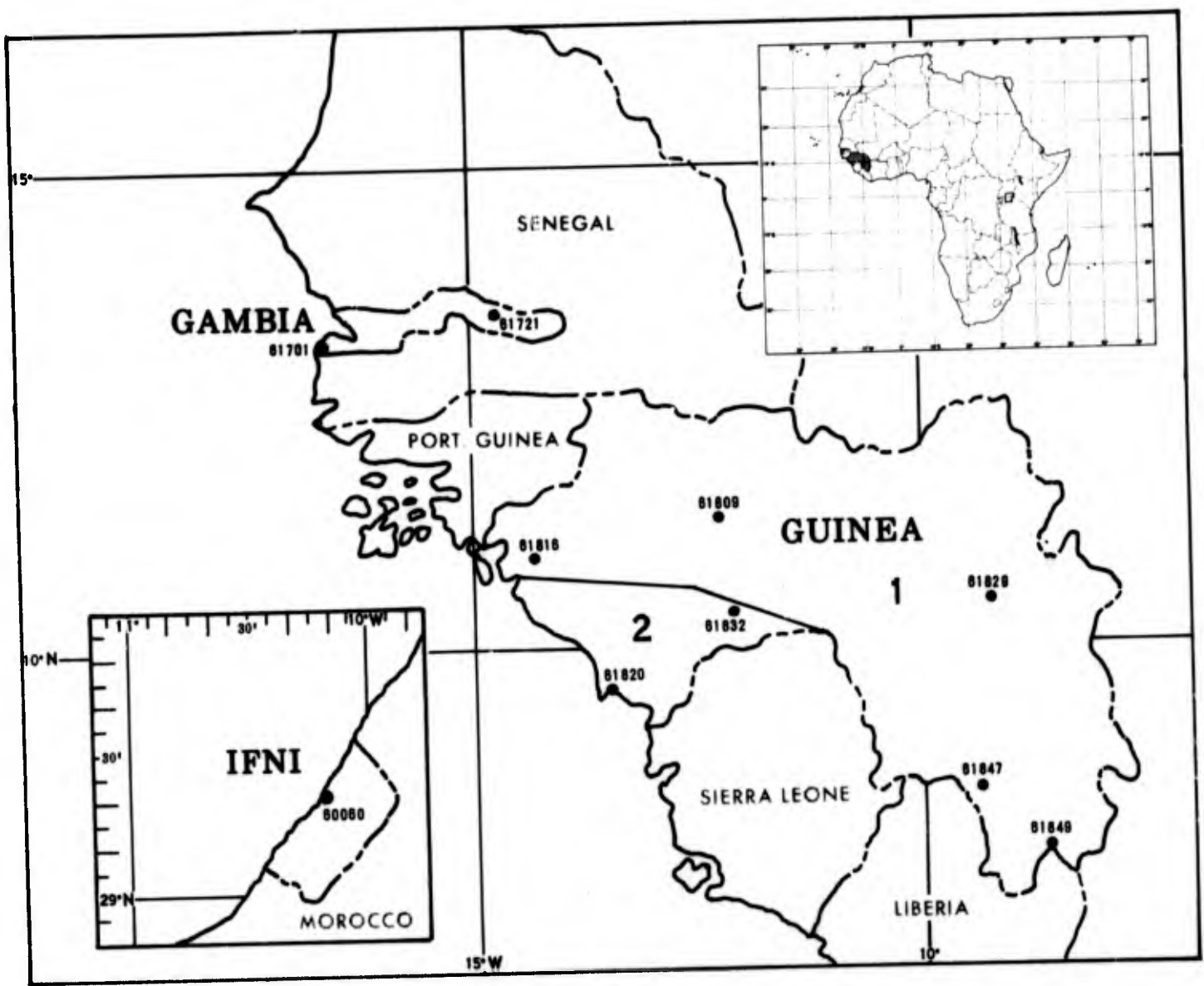
PARAMETER DESCRIPTION	JAN	FEB	MAR	APR	MAY	JUN	JUL	AUG	SEP	OCT	NOV	DEC	ANN
MEAN MAX TMP (F)													
MEAN MIN TMP (F)													
LARGEST MEAN PRECIP(IN)													
SMALLEST MEAN PRECIP(IN)													

MEAN NUMBER OF DAYS

CIG = GTR 1000 FT AND	00 LST
VSBY = GTR 3 MI	06 LST
	12 LST
	18 LST
CIG =GTR 2000 FT AND VSBY =GTR	00 LST
3 MI W/SFC WND LES 10 KTS	06 LST
	12 LST
	18 LST
SFC WND = GTR 17 KTS AND	00 LST
NO PRECIP.	06 LST
	12 LST
	18 LST
SFC WND 4-10 KTS AND TMP 33-89	00 LST
DEG F AND NO PRECIP.	06 LST
	12 LST
	18 LST
SKY COVER LES 3/10 AND	00 LST
VSBY = GTR 3 MI	06 LST
	12 LST
	18 LST
CIG = GTR 2500 FT AND	00 LST
VSBY = GTR 3 MI	06 LST
	12 LST
	18 LST
CIG = GTR 6000 FT AND	00 LST
VSBY = GTR 3 MI	06 LST
	12 LST
	18 LST
CIG = GTR 10000 FT AND	00 LST
VSBY = GTR 3 MI	06 LST
	12 LST
	18 LST

DATA NOT AVAILABLE

GAMBIA - GUINEA - IFNI



YUNDUM/BATHURST, GAMBIA U.K.

STA NO. 61701 (IN AREA NUMBER 01)

LATITUDE 1321N

LONGITUDE 01640W

ELEVATION(FT) 00085

PARAMETER DESCRIPTION	JAN	FEB	MAR	APR	MAY	JUN	JUL	AUG	SEP	OCT	NOV	DEC	ANN	PDR (YRS)	NO. OBS
ABS MAX TMP (F)	99	102	104	106	106	100	93	92	94	99	96	96	106	9	-28
MEAN MAX TMP (F)	88	90	94	91	89	89	86	85	87	89	89	88	89	9	-28
MEAN MIN TMP (F)	59	61	63	65	67	73	74	73	73	72	65	61	67	9	-28
ABS MIN TMP (F)	45	50	53	54	57	65	69	68	63	61	54	48	45	9	-28
MEAN NO DYS TMP = DR GTR 90(F)	13.2	14.3	21.1	16.6	14.5	14.0	10.7	9.4	11.5	14.5	14.0	13.2	167.0	9	-29
MEAN NO DYS TMP = DR LES 32(F)	0.0	0.0	0.0	0.0	0.0	0.0	0.0	0.0	0.0	0.0	0.0	0.0	0.0	9	-29
MEAN NO DYS TMP = DR LES 0(F)	0.0	0.0	0.0	0.0	0.0	0.0	0.0	0.0	0.0	0.0	0.0	0.0	0.0	9	-29
MEAN DEW PT TMP (F)	52	54	60	64	67	73	74	74	74	73	66	58	66	0	-50
MEAN REL HUM (PCT)	47	46	48	62	69	76	83	87	84	80	69	57	67	5	-28
MEAN PRESS ALT (FT)	115	135	135	155	135	75	85	105	95	105	135	115	116	0	-50
MEAN PRECIP (IN)	0.10	0.10	0.05	0.05	0.40	2.30	11.10	19.70	12.20	4.30	0.70	0.10	51.1	9	-28
MEAN SNOW FALL (IN)	0.0	0.0	0.0	0.0	0.0	0.0	0.0	0.0	0.0	0.0	0.0	0.0	0.0	9	-29
MEAN NO DYS PRCP = DR GTR 0.1 IN	0.4	0.4	0.2	0.2	1.1	4.4	13.9	16.7	15.5	7.3	1.5	0.4	62.0	9	-29
MEAN NO DYS SNFL = DR GTR 1.5 IN	0.0	0.0	0.0	0.0	0.0	0.0	0.0	0.0	0.0	0.0	0.0	0.0	0.0	9	-29
MEAN NO DYS W/OCUR VSBY LES 1/2 MI														0	0
MEAN NO DYS TSTMS	0.3	0.3	0.0	0.0	0.3	10.0	18.0	16.0	18.0	13.0	1.0	0.3	77.2	5	-24
P FREQ WND SPD = DR GTR 17 KTS														0	0
P FREQ WND SPD = DR GTR 28 KTS														0	0
P FREQ LES 5000 FT A/D LES 5 MI														0	0
P FREQ LES 1500 FT A/D LES 3 MI														0	0
FOR 00-02 LST														0	0
03-05 LST														0	0
06-08 LST														0	0
09-11 LST	0.0	0.0	0.0	0.0	0.0	13.6	54.5	31.6	37.5	31.6	4.8	0.0	14.5	4	237
12-14 LST														0	0
15-17 LST														0	0
18-20 LST														0	0
21-23 LST														0	0
P FREQ LES 300 FT A/D LES 1 MI														0	0
FOR 00-02 LST														0	0
03-05 LST														0	0
06-08 LST														0	0
09-11 LST	0.0	0.0	0.0	0.0	0.0	0.0	0.0	0.0	6.3	5.3	0.0	0.0	1.0	4	237
12-14 LST														0	0
15-17 LST														0	0
18-20 LST														0	0
21-23 LST														0	0

YUNDUM/BATHURST, GAMBIA U.K.
MEAN NUMBER OF DAYS

PARAMETER DESCRIPTION	JAN	FEB	MAR	APR	MAY	JUN	JUL	AUG	SEP	OCT	NOV	DEC	ANN	POR (YRS)	NO. OBS	
CIG = GTR 1000 FT AND VSBY = GTR 3 MI	23 LST													0	0	
	05 LST													0	0	
	11 LST	31.0	25.6	31.0	30.0	31.0	30.0	22.5	29.4	22.5	24.5	28.6	31.0	337.1	4	237
	17 LST													0	0	
CIG =GTR 2000 FT AND VSBY =GTR 3 MI W/SFC WND LES 10 KTS	23 LST													0	0	
	05 LST													0	0	
	11 LST	19.7	14.0	24.8	26.6	21.9	23.2	6.2	10.3	16.9	17.9	26.4	20.4	228.3	4	230
	17 LST													0	0	
SFC WND = GTR 17 KTS AND NO PRECIP.	23 LST													0	0	
	05 LST													0	0	
	11 LST	0.0	2.3	0.0	0.0	0.0	0.0	0.0	1.6	1.9	1.6	0.0	0.7	8.1	4	233
	17 LST													0	0	
SFC WND 4-10 KTS AND TMP 33-89 DEG F AND NO PRECIP.	23 LST													0	0	
	05 LST													0	0	
	11 LST	21.7	17.8	19.7	7.5	20.6	20.4	13.8	12.0	4.0	9.8	13.2	20.0	180.5	4	226
	17 LST													0	0	
SKY COVER LES 3/10 AND VSBY = GTR 3 MI	23 LST													0	0	
	05 LST													0	0	
	11 LST	14.1	11.6	22.5	23.3	18.2	9.1	0.0	0.0	5.6	4.9	13.2	17.3	139.8	4	234
	17 LST													0	0	
CIG = GTR 2500 FT AND VSBY = GTR 3 MI	23 LST													0	0	
	05 LST													0	0	
	11 LST	31.0	25.6	31.0	30.0	31.0	25.9	2.8	9.8	15.0	19.6	27.8	31.0	280.5	4	237
	17 LST													0	0	
CIG = GTR 6000 FT AND VSBY = GTR 3 MI	23 LST													0	0	
	05 LST													0	0	
	11 LST	31.0	25.6	31.0	30.0	31.0	24.5	2.8	8.2	15.0	19.6	27.8	31.0	277.5	4	237
	17 LST													0	0	
CIG = GTR 10000 FT AND VSBY = GTR 3 MI	23 LST													0	0	
	05 LST													0	0	
	11 LST	31.0	25.6	31.0	30.0	31.0	24.5	2.8	8.2	15.0	19.6	27.8	31.0	277.5	4	237
	17 LST													0	0	

GEORGETOWN, GAMBIA U.K.

STA NO. 61721 (IN AREA NUMBER 01)

LATITUDE 1332N

LONGITUDE 01446W

ELEVATION(FT) 00010

PARAMETER DESCRIPTION	JAN	FEB	MAR	APR	MAY	JUN	JUL	AUG	SEP	OCT	NOV	DEC	ANN	FOR (YRS)	NO. OBS
ABS MAX TMP (F)														0	0
MEAN MAX TMP (F)														0	0
MEAN MIN TMP (F)														0	0
ABS MIN TMP (F)														0	0
MEAN NO DYS TMP = DR GTR 90(F)														0	0
MEAN NO DYS TMP = DR LES 32(F)														0	0
MEAN NO DYS TMP = DR LES 0(F)														0	0
MEAN DEW PT TMP (F)														0	0
MEAN REL HUM (PCT)														0	0
MEAN PRESS ALT (FT)														0	0
MEAN PRECIP (IN)	0.01	0.01	0.00	0.00	0.52	4.30	8.90	13.75	9.03	4.42	0.20	0.02	41.2	9	-6
MEAN SNOW FALL (IN)														0	0
MEAN NO DYS PRCP = DR GTR 0.1 IN	0.2	0.2	0.0	0.0	1.4	7.4	12.3	15.2	12.9	7.5	0.6	0.2	57.9	9	-29
MEAN NO DYS SNFL = DR GTR 1.5 IN	0.0	0.0	0.0	0.0								0.0		0	-29
MEAN NO DYS W/OCUR VSBY LES 1/2 MI														0	0
MEAN NO DYS TSTMS	0.0	0.0	0.0	0.0	1.0	7.0	10.0	11.0	10.0	5.0	0.3	0.3	44.6	9	-24
P FREQ WND SPD = DR GTR 17 KTS														0	0
P FREQ WND SPD = DR GTR 28 KTS														0	0
P FREQ LES 9000 FT A/D LES 9 MI														0	0
P FREQ LES 1500 FT A/D LES 3 MI														0	0
FOR 00-02 LST														0	0
03-05 LST														0	0
06-08 LST														0	0
09-11 LST	0.0	0.0	0.0	0.0	0.0	6.7	36.4	33.3	0.0	33.3	0.0	0.0	9.1	4	129
12-14 LST														0	0
15-17 LST														0	0
18-20 LST														0	0
21-23 LST														0	0
P FREQ LES 300 FT A/D LES 1 MI														0	0
FOR 00-02 LST														0	0
03-05 LST														0	0
06-08 LST														0	0
09-11 LST	0.0	0.0	0.0	0.0	0.0	0.0	0.0	0.0	0.0	0.0	0.0	0.0	0.0	4	129
12-14 LST														0	0
15-17 LST														0	0
18-20 LST														0	0
21-23 LST														0	0

GEORGETOWN, GAMBIA U.K.
MEAN NUMBER OF DAYS

PARAMETER DESCRIPTION		JAN	FEB	MAR	APR	MAY	JUN	JUL	AUG	SEP	OCT	NOV	DEC	ANN	PDR (YRS)	NO. OBS
CIG = GTR 1000 FT AND VSBY = GTR 3 MI	23 LST														0	0
	05 LST														0	0
	11 LST	31.0	28.0	31.0	30.0	31.0	30.0	31.0	31.0	30.0	27.5	30.0	31.0	361.5	4	129
	17 LST														0	0
CIG =GTR 2000 FT AND VSBY =GTR 3 MI W/SFC WND LES 10 KTS	23 LST														0	0
	05 LST														0	0
	11 LST	27.5	28.0	27.5	27.7	31.0	28.0	14.1	13.8	26.3	17.2	25.0	25.4	291.5	4	125
	17 LST														0	0
SFC WND = GTR 17 KTS AND NO PRECIP.	23 LST														0	0
	05 LST														0	0
	11 LST	0.0	0.0	0.0	0.0	0.0	0.0	0.0	3.1	0.0	0.0	5.0	0.0	8.1	4	132
	17 LST														0	0
SFC WND 4-10 KTS AND TMP 33-89 DEG F AND NO PRECIP.	23 LST														0	0
	05 LST														0	0
	11 LST	10.3	9.3	10.3	2.3	0.0	10.6	10.3	17.2	7.5	10.3	10.9	19.7	118.7	4	129
	17 LST														0	0
SKY COVER LES 3/10 AND VSBY = GTR 3 MI	23 LST														0	0
	05 LST														0	0
	11 LST	10.3	14.0	24.1	23.1	17.7	5.6	0.0	0.0	0.0	0.0	12.5	25.4	132.7	4	133
	17 LST														0	0
CIG = GTR 2500 FT AND VSBY = GTR 3 MI	23 LST														0	0
	05 LST														0	0
	11 LST	31.0	28.0	31.0	30.0	31.0	28.0	5.6	10.3	22.5	17.2	30.0	31.0	293.6	4	129
	17 LST														0	0
CIG = GTR 6000 FT AND VSBY = GTR 3 MI	23 LST														0	0
	05 LST														0	0
	11 LST	31.0	28.0	31.0	30.0	31.0	28.0	0.0	6.9	15.0	17.2	30.0	31.0	277.1	4	129
	17 LST														0	0
CIG = GTR 10000 FT AND VSBY = GTR 3 MI	23 LST														0	0
	05 LST														0	0
	11 LST	31.0	28.0	31.0	30.0	31.0	28.0	0.0	3.4	15.0	17.2	30.0	31.0	273.6	4	129
	17 LST														0	0

GAMBIA U.K.

RIVER BASIN
BOUNDARIES

AREA NO. 01

LATITUDE 1330N

LONGITUDE 01600W

PARAMETER DESCRIPTION	JAN	FEB	MAR	APR	MAY	JUN	JUL	AUG	SEP	OCT	NOV	DEC	ANN
MEAN MAX TMP (F)	88	90	94	91	89	89	86	85	87	89	89	88	89
MEAN MIN TMP (F)	59	61	63	65	67	73	74	73	73	72	65	61	67
LARGEST MEAN PRECIP(IN)	0.10	0.10	0.05	0.05	0.52	4.30	11.10	19.70	12.20	4.42	0.70	0.10	53.3
SMALLEST MEAN PRECIP(IN)	0.01	0.01	0.00	0.00	0.40	2.30	8.90	13.75	9.03	4.30	0.20	0.02	38.9
	MEAN NUMBER OF DAYS												
CIG = GTR 1000 FT AND VSBY = GTR 3 MI	23 LST												
	05 LST												
	11 LST	31.0	26.8	31.0	30.0	31.0	30.0	26.8	30.2	26.3	26.0	29.3	31.0
	17 LST												349.4
CIG =GTR 2000 FT AND VSBY =GTR 3 MI W/SFC WND LES 10 KTS	23 LST												
	05 LST												
	11 LST	23.6	21.0	26.2	27.2	26.5	25.6	10.2	12.1	21.6	17.6	25.7	22.9
	17 LST												260.2
SFC WND = GTR 17 KTS AND NO PRECIP.	23 LST												
	05 LST												
	11 LST	0.0	1.2	0.0	0.0	0.0	0.0	2.4	1.0	0.8	2.3	0.4	8.3
	17 LST												
SFC WND 4-10 KTS AND TMP 33-89 DEG F AND NO PRECIP.	23 LST												
	05 LST												
	11 LST	16.0	13.6	15.0	4.9	10.3	13.5	12.1	14.6	5.8	10.1	12.1	19.9
	17 LST												149.9
SKY COVER LES 3/10 AND VSBY = GTR 3 MI	23 LST												
	05 LST												
	11 LST	12.2	12.8	23.3	23.2	18.0	7.4	0.0	0.0	2.8	2.5	12.9	21.4
	17 LST												136.5
CIG = GTR 2500 FT AND VSBY = GTR 3 MI	23 LST												
	05 LST												
	11 LST	31.0	26.8	31.0	30.0	31.0	26.0	4.2	10.1	18.8	18.4	28.9	31.0
	17 LST												287.2
CIG = GTR 6000 FT AND VSBY = GTR 3 MI	23 LST												
	05 LST												
	11 LST	31.0	26.8	31.0	30.0	31.0	25.3	1.4	7.6	15.0	18.4	28.9	31.0
	17 LST												277.4
CIG = GTR 10000 FT AND VSBY = GTR 3 MI	23 LST												
	05 LST												
	11 LST	31.0	26.8	31.0	30.0	31.0	25.3	1.4	5.8	15.0	18.4	28.9	31.0
	17 LST												275.6

LABE, REPUBLIC OF GUINEA

STA NO. 61809 (IN AREA NUMBER 01)

LATITUDE 1119N

LONGITUDE 01218W

ELEVATION(FT) 03445

PARAMETER DESCRIPTION	JAN	FEB	MAR	APR	MAY	JUN	JUL	AUG	SEP	OCT	NOV	DEC	ANN	POR (YRS)	NO. OBS
ABS MAX TMP (F)	98	100	100	100	99	90	88	91	91	88	93	93	100	10	-130
MEAN MAX TMP (F)	85	88	90	90	86	81	78	77	78	80	82	82	83	10	-130
MEAN MIN TMP (F)	54	56	60	64	65	64	63	64	63	62	59	56	61	10	-130
ABS MIN TMP (F)	44	47	52	54	59	59	60	59	60	59	50	46	44	10	-130
MEAN NO DYS TMP = DR GTR 90(F)	9.4	11.9	15.9	15.3	10.7	4.6	0.0			0.0	5.7	5.9		10	-29
MEAN NO DYS TMP = DR LES 32(F)	0.0	0.0	0.0	0.0	0.0	0.0	0.0	0.0	0.0	0.0	0.0	0.0	0.0	10	-29
MEAN NO DYS TMP = DR LES 0(F)	0.0	0.0	0.0	0.0	0.0	0.0	0.0	0.0	0.0	0.0	0.0	0.0	0.0	10	-29
MEAN DEW PT TMP (F)	43	43	49	56	63	65	65	65	65	64	59	49	57	5	-130
MEAN REL HUM (PCT)	46	46	50	57	70	78	82	83	81	79	69	57	67	5	-130
MEAN PRESS ALT (FT)														0	0
MEAN PRECIP (IN)	0.08	0.08	0.43	1.73	5.43	10.20	13.74	14.57	11.73	7.32	1.38	0.43	67.1	33	-6
MEAN SNOW FALL (IN)	0.0	0.0	0.0	0.0	0.0	0.0	0.0	0.0	0.0	0.0	0.0	0.0	0.0	10	-29
MEAN NO DYS PRCP = DR GTR 0.1 IN	0.3	0.3	1.1	3.9	8.6	13.3	15.2	15.5	15.2	11.1	2.7	1.1	88.3	33	-29
MEAN NO DYS SNFL = DR GTR 1.5 IN	0.0	0.0	0.0	0.0	0.0	0.0	0.0	0.0	0.0	0.0	0.0	0.0	0.0	10	-29
MEAN NO DYS W/OCUR VSBY LES 1/2 MI														0	0
MEAN NO DYS TSTMS	1.0	1.0	3.0	5.0	11.0	20.0	17.0	11.0	15.0	13.0	3.0	1.0	101.0	5	-24
P FREQ WND SPD = DR GTR 17 KTS														0	0
P FREQ WND SPD = DR GTR 28 KTS														0	0
P FREQ LES 9000 FT A/D LES 5 MI														0	0
P FREQ LES 1500 FT A/D LES 3 MI														0	0
FOR 00-02 LST														0	0
03-05 LST														0	0
06-08 LST														0	0
09-11 LST	0.0	0.0	1.4	1.8	5.3	12.2	31.8	42.1	33.3	16.7	6.8	1.4	12.7	4	738
12-14 LST														0	0
15-17 LST														0	0
18-20 LST														0	0
21-23 LST														0	0
P FREQ LES 300 FT A/D LES 1 MI														0	0
FOR 00-02 LST														0	0
03-05 LST														0	0
06-08 LST														0	0
09-11 LST	0.0	0.0	0.0	0.0	1.3	0.0	0.0	5.3	1.8	0.0	0.0	0.0	0.7	4	738
12-14 LST														0	0
15-17 LST														0	0
18-20 LST														0	0
21-23 LST														0	0

LABE, REPUBLIC OF GUINEA
MEAN NUMBER OF DAYS

PARAMETER DESCRIPTION		JAN	FEB	MAR	APR	MAY	JUN	JUL	AUG	SEP	OCT	NOV	DEC	ANN	PDR (YRS)	NO. OBS
CIG = GTR 1000 FT AND VSBY = GTR 3 MI	23 LST														0	0
	05 LST														0	0
	11 LST	31.0	26.6	31.0	29.5	30.2	29.6	29.6	25.0	27.9	29.7	30.0	31.0	351.1	4	738
	17 LST														0	0
CIG =GTR 2000 FT AND VSBY =GTR 3 MI W/SFC WND LES 10 KTS	23 LST														0	0
	05 LST														0	0
	11 LST	30.5	22.1	22.5	21.0	21.8	22.5	12.7	9.4	12.3	21.5	23.9	25.6	246.6	4	719
	17 LST														0	0
SFC WND = GTR 17 KTS AND NO PRECIP.	23 LST														0	0
	05 LST														0	0
	11 LST	0.0	1.0	0.0	1.0	0.8	0.0	0.0	1.1	0.0	0.0	0.9	0.0	4.4	4	735
	17 LST														0	0
SFC WND 4-10 KTS AND TMP 33-89 DEG F AND NO PRECIP.	23 LST														0	0
	05 LST														0	0
	11 LST	16.2	21.8	20.4	16.1	18.1	14.6	13.2	13.8	12.4	16.5	18.8	23.1	209.0	4	716
	17 LST														0	0
SKY COVER LES 3/10 AND VSBY = GTR 3 MI	23 LST														0	0
	05 LST														0	0
	11 LST	22.4	21.0	19.3	15.8	6.4	1.2	1.4	0.5	0.5	1.2	11.5	21.2	122.4	4	742
	17 LST														0	0
CIG = GTR 2500 FT AND VSBY = GTR 3 MI	23 LST														0	0
	05 LST														0	0
	11 LST	31.0	26.6	30.6	27.9	27.7	20.3	10.5	7.6	10.0	20.0	23.9	30.6	266.7	4	738
	17 LST														0	0
CIG = GTR 6000 FT AND VSBY = GTR 3 MI	23 LST														0	0
	05 LST														0	0
	11 LST	31.0	26.6	30.6	27.4	27.7	17.4	9.1	5.4	8.4	17.4	22.9	30.6	254.5	4	738
	17 LST														0	0
CIG = GTR 10000 FT AND VSBY = GTR 3 MI	23 LST														0	0
	05 LST														0	0
	11 LST	31.0	26.6	30.6	27.4	27.7	17.4	9.1	5.4	8.4	17.4	22.9	30.6	254.5	4	738
	17 LST														0	0

BOKE, REPUBLIC OF GUINEA

STA NO. 61816 (IN AREA NUMBER 01)

LATITUDE 1050N

LONGITUDE 01410W

ELEVATION(FT) 00131

PARAMETER DESCRIPTION	JAN	FEB	MAR	APR	MAY	JUN	JUL	AUG	SEP	OCT	NOV	DEC	ANN	POR (YRS)	NO. OBS
ABS MAX TMP (F)	102	104	116	108	106	102	97	95	96	99	100	99	116	8	-130
MEAN MAX TMP (F)	94	98	101	101	96	91	87	85	88	93	95	95	94	8	-130
MEAN MIN TMP (F)	60	62	69	72	71	71	70	69	69	69	67	62	68	8	-130
ABS MIN TMP (F)	52	52	53	55	63	65	64	62	60	60	58	54	52	8	-130
MEAN NO DYS TMP = DR GTR 90(F)	21.1	23.5	31.0	30.0	23.7	16.6	11.9	9.4	12.7	19.8	21.6	22.4	243.7	8	-29
MEAN NO DYS TMP = DR LES 32(F)	0.0	0.0	0.0	0.0	0.0	0.0	0.0	0.0	0.0	0.0	0.0	0.0	0.0	8	-29
MEAN NO DYS TMP = DR LES 0(F)	0.0	0.0	0.0	0.0	0.0	0.0	0.0	0.0	0.0	0.0	0.0	0.0	0.0	8	-29
MEAN DEW PT TMP (F)	65	68	72	76	76	75	76	75	76	77	75	70	73	0	-50
MEAN REL HUM (PCT)	68	68	67	70	76	85	91	93	91	89	83	75	80	5	-28
MEAN PRESS ALT (FT)	191	211	241	261	241	181	161	171	181	181	201	171	199	0	-50
MEAN PRECIP (IN)	0.00	0.00	0.04	0.59	4.02	12.32	21.42	32.92	20.16	19.83	3.46	0.28	111.0	33	-6
MEAN SNOW FALL (IN)	0.0	0.0	0.0	0.0	0.0	0.0	0.0	0.0	0.0	0.0	0.0	0.0	0.0	8	-29
MEAN NO DYS PRCP = DR GTR 0.1 IN	0.0	0.0	0.1	1.5	7.3	14.6	16.9	19.8	19.5	17.7	6.1	0.7	104.2	33	-29
MEAN NO DYS SNFL = DR GTR 1.5 IN	0.0	0.0	0.0	0.0	0.0	0.0	0.0	0.0	0.0	0.0	0.0	0.0	0.0	8	-29
MEAN NO DYS W/OCUR VSBY LES 1/2 MI	0.0	0.0	0.3	1.0	8.0	19.0	13.0	9.0	15.0	20.0	8.0	1.0	94.3	5	-24
P FREQ WND SPD = DR GTR 17 KTS														0	0
P FREQ WND SPD = DR GTR 28 KTS														0	0
P FREQ LES 5000 FT A/D LES 5 MI														0	0
P FREQ LES 1500 FT A/D LES 3 MI														0	0
FOR 00-02 LST														0	0
03-05 LST														0	0
06-08 LST														0	0
09-11 LST	0.0	0.0	0.0	0.0	1.4	4.6	10.4	10.8	9.4	5.8	1.8	0.0	3.7	4	754
12-14 LST														0	0
15-17 LST														0	0
18-20 LST														0	0
21-23 LST														0	0
P FREQ LES 300 FT A/D LES 1 MI														0	0
FOR 00-02 LST														0	0
03-05 LST														0	0
06-08 LST														0	0
09-11 LST	0.0	0.0	0.0	0.0	1.4	0.0	2.1	1.5	1.9	1.9	0.0	0.0	0.7	4	754
12-14 LST														0	0
15-17 LST														0	0
18-20 LST														0	0
21-23 LST														0	0

BOKE, REPUBLIC OF GUINEA
MEAN NUMBER OF DAYS

PARAMETER DESCRIPTION	JAN	FEB	MAR	APR	MAY	JUN	JUL	AUG	SEP	OCT	NOV	DEC	ANN	PDR (YRS)	NO. OBS	
CIG = GTR 1000 FT AND VSBY = GTR 3 MI	23 LST													0	0	
	05 LST													0	0	
	11 LST	31.0	26.6	31.0	30.0	30.6	30.0	30.3	30.0	29.4	30.4	29.5	31.0	359.8	4	754
	17 LST													0	0	
CIG =GTR 2000 FT AND VSBY =GTR 3 MI W/SFC WND LES 10 KTS	23 LST													0	0	
	05 LST													0	0	
	11 LST	30.4	24.2	29.1	28.1	26.3	27.9	24.9	22.3	25.4	27.8	29.5	28.2	324.1	4	737
	17 LST													0	0	
SFC WND = GTR 17 KTS AND NO PRECIP.	23 LST													0	0	
	05 LST													0	0	
	11 LST	0.5	0.9	0.9	1.3	0.7	0.0	0.0	0.0	0.0	0.0	0.0	0.9	9.2	4	763
	17 LST													0	0	
SFC WND 4-10 KTS AND TMP 33-89 DEG F AND NO PRECIP.	23 LST													0	0	
	05 LST													0	0	
	11 LST	7.3	9.3	6.3	5.4	7.8	7.5	9.6	5.3	9.2	8.7	10.9	11.2	98.5	4	739
	17 LST													0	0	
SKY COVER LES 3/10 AND VSBY = GTR 3 MI	23 LST													0	0	
	05 LST													0	0	
	11 LST	22.1	17.4	24.6	20.0	9.9	0.7	0.0	0.4	0.0	1.7	6.5	17.3	120.6	4	777
	17 LST													0	0	
CIG = GTR 2500 FT AND VSBY = GTR 3 MI	23 LST													0	0	
	05 LST													0	0	
	11 LST	30.4	26.6	31.0	29.1	28.5	19.3	14.2	13.8	15.3	20.9	22.1	30.1	281.3	4	754
	17 LST													0	0	
CIG = GTR 6000 FT AND VSBY = GTR 3 MI	23 LST													0	0	
	05 LST													0	0	
	11 LST	30.4	26.2	31.0	29.1	26.4	13.1	5.8	5.7	7.4	14.9	16.8	30.1	236.9	4	754
	17 LST													0	0	
CIG = GTR 10000 FT AND VSBY = GTR 3 MI	23 LST													0	0	
	05 LST													0	0	
	11 LST	30.4	26.2	31.0	29.1	26.4	13.1	5.8	5.7	6.8	14.9	16.8	30.1	236.3	4	754
	17 LST													0	0	

KANKAN, REPUBLIC OF GUINEA

STA NO. 61829 (IN AREA NUMBER 01)

LATITUDE 1024N

LONGITUDE 00910W

ELEVATION(FT) 01257

PARAMETER DESCRIPTION	JAN	FEB	MAR	APR	MAY	JUN	JUL	AUG	SEP	OCT	NOV	DEC	ANN	PDR (YRS)	NO. OBS
ABS MAX TMP (F)	99	102	103	104	100	96	91	88	91	94	96	97	104	4	-33
MEAN MAX TMP (F)	92	96	98	96	92	88	84	83	85	89	91	92	91	4	-33
MEAN MIN TMP (F)	58	63	70	72	73	70	69	69	69	70	67	57	67	4	-33
ABS MIN TMP (F)	47	52	50	60	59	63	63	63	63	63	54	45	45	4	-33
MEAN NO DYS TMP = OR GTK 90(F)	27.0	25.0	30.0	27.0	21.0	6.0	0.4	0.0	1.0	8.0	19.0	19.0	183.4	4	-33
MEAN NO DYS TMP = OR LES 32(F)	0.0	0.0	0.0	0.0	0.0	0.0	0.0	0.0	0.0	0.0	0.0	0.0	0.0	4	-33
MEAN NO DYS TMP = OR LES 0(F)	0.0	0.0	0.0	0.0	0.0	0.0	0.0	0.0	0.0	0.0	0.0	0.0	0.0	4	-33
MEAN DEW PT TMP (F)	53	57	63	68	72	72	71	71	71	73	69	59	67	0	-50
MEAN REL HUM (PCT)	46	46	50	58	70	78	82	84	81	78	71	87	67	4	-33
MEAN PRESS ALT (FT)	1292	1220	1175	1154	1144	1163	1197	1213	1241	1248	1218	1241	1206	0	-50
MEAN PRECIP (IN)	0.12	0.47	0.91	3.23	3.24	8.43	11.81	14.88	13.82	6.37	1.10	0.12	66.7	34	-6
MEAN SNOW FALL (IN)	0.0	0.0	0.0	0.0	0.0	0.0	0.0	0.0	0.0	0.0	0.0	0.0	0.0	4	-29
MEAN NO DYS PRCP = OR GTR 0.1 IN	0.4	1.1	2.3	6.3	8.4	12.0	14.3	15.6	16.6	10.3	2.2	0.4	89.9	34	-29
MEAN NO DYS SNFL = OR GTR 1.5 IN	0.0	0.0	0.0	0.0	0.0	0.0	0.0	0.0	0.0	0.0	0.0	0.0	0.0	4	-29
MEAN NO DYS W/OCUR VSBY LES 1/2 MI														0	0
MEAN NO DYS TSTMS	1.0	2.0	4.0	13.0	13.0	18.0	17.0	13.0	22.0	19.0	6.0	0.0	128.0	8	-24
P FREQ WND SPD = OR GTR 17 KTS														0	0
P FREQ WND SPD = OR GTR 28 KTS														0	0
P FREQ LES 3000 FT A/D LES 5 MI														0	0
P FREQ LES 1500 FT A/D LES 3 MI														0	0
FOR 00-02 LST														0	0
03-05 LST														0	0
06-08 LST														0	0
09-11 LST	0.0	0.0	1.5	1.6	0.0	11.1	18.8	25.8	16.7	8.5	3.3	0.0	7.3	4	754
12-14 LST														0	0
15-17 LST														0	0
18-20 LST														0	0
21-23 LST														0	0
P FREQ LES 300 FT A/D LES 1 MI														0	0
FOR 00-02 LST														0	0
03-05 LST														0	0
06-08 LST														0	0
09-11 LST	0.0	0.0	0.0	0.0	0.0	0.0	2.1	0.0	0.0	0.0	0.0	0.0	0.2	4	754
12-14 LST														0	0
15-17 LST														0	0
18-20 LST														0	0
21-23 LST														0	0

KANKAN, REPUBLIC OF GUINEA
MEAN NUMBER OF DAYS

PARAMETER DESCRIPTION	JAN	FEB	MAR	APR	MAY	JUN	JUL	AUG	SEP	OCT	NOV	DEC	ANN	PDR (YRS)	NO. OBS
CIG = GTR 1000 FT AND VSBY = GTR 3 MI														0	0
23 LST														0	0
05 LST														4	754
11 LST	30.4	27.5	30.5	29.5	31.0	28.1	30.3	28.5	28.9	29.4	29.0	31.0	354.1	0	0
17 LST														0	0
CIG = GTR 2000 FT AND VSBY = GTR 3 MI W/SFC WND LES 10 KTS														0	0
23 LST														0	0
05 LST														4	723
11 LST	23.3	19.0	21.5	21.6	27.1	22.1	16.5	14.0	17.9	23.0	25.8	24.5	250.3	0	0
17 LST														0	0
SFC WND = GTR 17 KTS AND NO PRECIP.														0	0
23 LST														0	0
05 LST														4	756
11 LST	0.6	0.5	0.0	0.9	0.0	0.0	0.0	0.0	0.0	0.0	0.0	0.0	2.0	0	0
17 LST														0	0
SFC WND 4-10 KTS AND TMP 33-89 DEG F AND NO PRECIP.														0	0
23 LST														0	0
05 LST														4	730
11 LST	20.6	12.0	7.1	7.6	19.1	23.8	27.0	22.0	20.0	22.4	21.4	25.3	228.3	0	0
17 LST														0	0
SKY COVER LES 3/10 AND VSBY = GTR 3 MI														0	0
23 LST														0	0
05 LST														4	776
11 LST	24.8	20.3	15.7	14.6	4.2	3.1	1.2	0.0	0.0	2.0	9.2	23.4	118.5	0	0
17 LST														0	0
CIG = GTR 2500 FT AND VSBY = GTR 3 MI														0	0
23 LST														0	0
05 LST														4	754
11 LST	29.8	27.0	30.1	28.6	28.5	19.6	14.2	10.0	17.2	21.5	28.0	31.0	289.5	0	0
17 LST														0	0
CIG = GTR 6000 FT AND VSBY = GTR 3 MI														0	0
23 LST														0	0
05 LST														4	754
11 LST	29.8	27.0	30.1	28.6	26.0	16.7	8.4	5.0	13.9	18.4	28.0	31.0	262.9	0	0
17 LST														0	0
CIG = GTR 10000 FT AND VSBY = GTR 3 MI														0	0
23 LST														0	0
05 LST														4	754
11 LST	29.8	27.0	30.1	28.6	26.0	16.7	8.4	4.5	13.9	18.4	28.0	31.0	262.4	0	0
17 LST														0	0

MACENTA, REPUBLIC OF GUINEA

STA NO. 61847 (IN AREA NUMBER 01)

LATITUDE 0832N

LONGITUDE 00928W

ELEVATION(FT) 02067

PARAMETER DESCRIPTION	JAN	FEB	MAR	APR	MAY	JUN	JUL	AUG	SEP	OCT	NOV	DEC	ANN	PDR (YRS)	NO. OBS
ABS MAX TMP (F)														0	0
MEAN MAX TMP (F)														0	0
MEAN MIN TMP (F)														0	0
ABS MIN TMP (F)														0	0
MEAN NO DYS TMP = OR GTR 90(F)														0	0
MEAN NO DYS TMP = OR LES 32(F)														0	0
MEAN NO DYS TMP = OR LES 0(F)														0	0
MEAN DEW PT TMP (F)														0	0
MEAN REL HUM (PCT)														0	0
MEAN PRESS ALT (FT)														0	0
MEAN PRECIP (IN)	0.91	2.24	5.79	6.61	8.15	10.99	19.61	21.61	15.83	10.47	6.46	1.93	109.8	33	-6
MEAN SNOW FALL (IN)														0	0
MEAN NO DYS PRCP = OR GTR 0.1 IN	1.2	4.9	8.8	9.3	9.8	13.6	16.7	16.9	17.7	14.2	10.1	4.3	127.9	33	-29
MEAN NO DYS SNFL = OR GTR 1.5 IN														0	0
MEAN NO DYS W/OCUR VSBY LES 1/2 MI														0	0
MEAN NO DYS TSMS	2.0	4.0	14.0	20.0	18.0	17.0	11.0	6.0	19.0	20.0	15.0	5.0	191.0	9	-24
P FREQ WND SPD = OR GTR 17 KTS														0	0
P FREQ WND SPD = OR GTR 28 KTS														0	0
P FREQ LES 5000 FT A/D LES 5 MI														0	0
P FREQ LES 1500 FT A/D LES 3 MI														0	0
FDR 00-02 LST														0	0
03-05 LST														0	0
06-08 LST														0	0
09-11 LST	13.2	5.4	8.3	15.1	11.1	15.7	23.1	26.9	20.3	13.8	8.9	8.8	14.2	4	746
12-14 LST														0	0
15-17 LST														0	0
18-20 LST														0	0
21-23 LST														0	0
P FREQ LES 300 FT A/D LES 1 MI														0	0
FDR 00-02 LST														0	0
03-05 LST														0	0
06-08 LST														0	0
09-11 LST	1.9	0.0	0.0	0.0	0.0	2.4	1.9	0.0	1.7	0.0	0.0	0.0	0.7	4	746
12-14 LST														0	0
15-17 LST														0	0
18-20 LST														0	0
21-23 LST														0	0

MACENTA, REPUBLIC OF GUINEA
MEAN NUMBER OF DAYS

PARAMETER DESCRIPTION	JAN	FEB	MAR	APR	MAY	JUN	JUL	AUG	SEP	OCT	NOV	DEC	ANN	PDR (YRS)	NO. OBS
CIG = GTR 1000 FT AND VSBY = GTR 3 MI	23 LST													0	0
	05 LST													0	0
	11 LST	29.2	28.0	31.0	29.4	31.0	28.5	30.4	30.1	29.5	31.0	28.9	29.6	4	746
	17 LST													0	0
CIG =GTR 2000 FT AND VSBY =GTR 3 MI W/SFC WND LES 10 KTS	23 LST													0	0
	05 LST													0	0
	11 LST	23.8	24.0	25.3	22.7	25.0	22.4	19.2	15.3	18.8	22.7	25.6	25.9	4	729
	17 LST													0	0
SFC WND = GTR 17 KTS AND NO PRECIP.	23 LST													0	0
	05 LST													0	0
	11 LST	0.0	0.0	1.0	0.0	0.0	0.0	0.0	0.0	0.0	0.5	0.0	0.0	4	767
	17 LST													0	0
SFC WND 4-10 KTS AND TMP 33-89 DEG F AND NO PRECIP.	23 LST													0	0
	05 LST													0	0
	11 LST	11.3	9.6	1.0	4.4	6.1	6.3	4.7	6.4	7.6	6.8	9.6	9.1	4	745
	17 LST													0	0
SKY COVER LES 3/10 AND VSBY = GTR 3 MI	23 LST													0	0
	05 LST													0	0
	11 LST	17.8	14.2	4.8	3.6	1.1	0.7	1.1	0.0	0.0	2.0	5.7	16.8	4	778
	17 LST													0	0
CIG = GTR 2500 FT AND VSBY = GTR 3 MI	23 LST													0	0
	05 LST													0	0
	11 LST	22.8	22.0	22.7	18.7	18.0	19.5	10.7	10.2	11.2	18.7	23.0	24.1	4	746
	17 LST													0	0
CIG = GTR 6000 FT AND VSBY = GTR 3 MI	23 LST													0	0
	05 LST													0	0
	11 LST	22.8	20.5	19.6	15.8	12.6	10.1	4.7	6.4	6.1	14.4	21.4	23.3	4	746
	17 LST													0	0
CIG = GTR 10000 FT AND VSBY = GTR 3 MI	23 LST													0	0
	05 LST													0	0
	11 LST	22.8	20.5	19.6	15.8	12.2	9.8	4.7	6.4	6.1	14.4	21.4	23.3	4	746
	17 LST													0	0

N. ZEREKORE, REPUBLIC OF GUINEA

STA NO. 61849 (IN AREA NUMBER 01)

LATITUDE 0749N

LONGITUDE 00842W

ELEVATION(FT) 01624

PARAMETER DESCRIPTION	JAN	FEB	MAR	APR	MAY	JUN	JUL	AUG	SEP	OCT	NOV	DEC	ANN	PDR (YRS)	NO. OBS
ABS MAX TMP (F)														0	0
MEAN MAX TMP (F)	86	88	88	84	82	80	77	80	82	82	82	86	83	0	-50
MEAN MIN TMP (F)														0	0
ABS MIN TMP (F)														0	0
MEAN NO DYS TMP = OR GTR 90(F)														0	0
MEAN NO DYS TMP = OR LES 32(F)														0	0
MEAN NO DYS TMP = OR LES 0(F)														0	0
MEAN DEW PT TMP (F)	63	68	74	72	73	72	71	72	73	72	70	67	71	0	0
MEAN REL HUM (PCT)														0	-50
MEAN PRESS ALT (FT)	1603	1598	1573	1574	1567	1575	1600	1604	1624	1623	1600	1599	1595	0	-50
MEAN PRECIP (IN)	0.76	1.61	4.98	5.86	7.00	7.96	8.83	11.69	13.35	8.93	3.42	1.21	73.6	27	-6
MEAN SNOW FALL (IN)														0	0
MEAN NO DYS PRCP = OR GTR 0.1 IN	1.8	3.6	8.2	8.9	9.5	11.5	12.3	14.2	16.3	12.8	8.1	2.7	107.9	27	-29
MEAN NO DYS SNFL = OR GTR 1.9 IN														0	0
MEAN NO DYS W/OCUR VSBY LES 1/2 MI														0	0
MEAN NO DYS TSTMS														0	0
P FREQ WND SPD = OR GTR 17 KTS														0	0
P FREQ WND SPD = OR GTR 28 KTS														0	0
P FREQ LES 5000 FT A/D LES 3 MI														0	0
P FREQ LES 1500 FT A/D LES 3 MI														0	0
FDR 00-02 LST														0	0
03-05 LST														0	0
06-08 LST														0	0
09-11 LST														0	0
12-14 LST														0	0
15-17 LST														0	0
18-20 LST														0	0
21-23 LST														0	0
P FREQ LES 300 FT A/D LES 1 MI														0	0
FDR 00-02 LST														0	0
03-05 LST														0	0
06-08 LST														0	0
09-11 LST														0	0
12-14 LST														0	0
15-17 LST														0	0
18-20 LST														0	0
21-23 LST														0	0

N. ZEREKORE, REPUBLIC OF GUINEA
MEAN NUMBER OF DAYS

PARAMETER DESCRIPTION	JAN	FEB	MAR	APR	MAY	JUN	JUL	AUG	SEP	OCT	NOV	DEC	ANN	POR (YRS)	NO. OBS
CIG = GTR 1000 FT AND VSBY = GTR 3 MI	23 LST													0	0
	05 LST													0	0
	11 LST													0	0
	17 LST													0	0
CIG =GTR 2000 FT AND VSBY =GTR 3 MI W/SFC WND LES 10 KTS	23 LST													0	0
	05 LST													0	0
	11 LST													0	0
	17 LST													0	0
SFC WND = GTR 17 KTS AND NO PRECIP.	23 LST													0	0
	05 LST													0	0
	11 LST													0	0
	17 LST													0	0
SFC WND 4-10 KTS AND TMP 33-89 DEG F AND NO PRECIP.	23 LST													0	0
	05 LST													0	0
	11 LST													0	0
	17 LST													0	0
SKY COVER LES 3/10 AND VSBY = GTR 3 MI	23 LST													0	0
	05 LST													0	0
	11 LST													0	0
	17 LST													0	0
CIG = GTR 2500 FT AND VSBY = GTR 3 MI	23 LST													0	0
	05 LST													0	0
	11 LST													0	0
	17 LST													0	0
CIG = GTR 6000 FT AND VSBY = GTR 3 MI	23 LST													0	0
	05 LST													0	0
	11 LST													0	0
	17 LST													0	0
CIG = GTR 10000 FT AND VSBY = GTR 3 MI	23 LST													0	0
	05 LST													0	0
	11 LST													0	0
	17 LST													0	0

DATA NOT AVAILABLE

AREA NO. 01

GUINEA, REPUBLIC OF

INTERIOR
BOUNDARIES

1045N 01435W

1040N 01235W

LATITUDE 1030N

LONGITUDE 01030W

1040N 01235W

1005N 01105W

PARAMETER DESCRIPTION	JAN	FEB	MAR	APR	MAY	JUN	JUL	AUG	SEP	OCT	NOV	DEC	ANN
MEAN MAX TMP (F)	89	93	94	93	89	85	82	81	83	86	88	89	88
MEAN MIN TMP (F)	57	60	66	69	70	68	67	67	67	67	64	58	65
LARGEST MEAN PRECIP(IN)	0.76	2.24	5.75	6.61	8.15	12.32	21.42	32.92	20.16	15.83	6.46	1.93	134.5
SMALLEST MEAN PRECIP(IN)	0.00	0.00	0.04	0.59	4.02	7.96	8.83	11.69	11.73	6.57	1.10	0.12	52.6
	MEAN NUMBER OF DAYS												
CIG = GTR 1000 FT AND VSBY = GTR 3 MI	23 LST												
	05 LST												
	11 LST	30.4	27.2	30.9	29.6	30.7	29.1	30.2	28.4	28.9	30.1	29.4	30.7
	17 LST												355.6
CIG =GTR 2000 FT AND VSBY =GTR 3 MI W/SFC WND LES 10 KTS	23 LST												
	05 LST												
	11 LST	27.0	20.8	24.6	23.6	25.1	23.7	18.3	15.3	18.6	23.8	26.2	26.1
	17 LST												273.1
SFC WND = GTR 17 KTS AND NO PRECIP.	23 LST												
	05 LST												
	11 LST	0.3	0.6	0.5	0.8	0.4	0.0	0.0	0.3	0.0	0.1	0.1	0.2
	17 LST												3.3
SFC WND 4-10 KTS AND TMP 33-89 DEG F AND NO PRECIP.	23 LST												
	05 LST												
	11 LST	13.9	13.2	8.7	8.4	12.8	13.1	13.6	11.9	12.3	13.6	15.2	17.2
	17 LST												153.9
SKY COVER LES 3/10 AND VSBY = GTR 3 MI	23 LST												
	05 LST												
	11 LST	21.8	18.2	16.1	13.5	5.4	1.4	0.9	0.2	0.1	1.7	8.2	19.7
	17 LST												107.2
CIG = GTR 2500 FT AND VSBY = GTR 3 MI	23 LST												
	05 LST												
	11 LST	28.5	25.6	28.6	26.1	25.7	18.7	12.4	10.4	13.4	20.3	24.3	29.0
	17 LST												263.0
CIG = GTR 6000 FT AND VSBY = GTR 3 MI	23 LST												
	05 LST												
	11 LST	28.5	25.1	27.8	25.2	23.2	14.3	7.0	5.6	9.0	16.3	22.3	28.8
	17 LST												233.1
CIG = GTR 10000 FT AND VSBY = GTR 3 MI	23 LST												
	05 LST												
	11 LST	28.5	25.1	27.8	25.2	23.1	14.3	7.0	5.5	8.8	16.3	22.3	28.8
	17 LST												232.7

WAMOU, REPUBLIC OF GUINEA

STA NO. 61820 (IN AREA NUMBER 02)

LATITUDE 1022N

LONGITUDE 01205W

ELEVATION(FT) 02576

PARAMETER DESCRIPTION	JAN	FEB	MAR	APR	MAY	JUN	JUL	AUG	SEP	OCT	NOV	DEC	ANN	PDR (YRS)	NO. OBS
ABS MAX TMP (F)	98	100	100	100	99	90	88	91	91	88	93	93	100	14	-28
MEAN MAX TMP (F)	87	91	92	89	85	80	78	77	79	81	84	86	84	10	-28
MEAN MIN TMP (F)	60	64	67	69	69	67	67	66	66	66	66	61	66	10	-28
ABS MIN TMP (F)	44	47	52	54	59	59	60	59	60	59	50	46	44	14	-28
MEAN NO DYS TMP = OR GTR 90(F)	11.9	15.5	18.5	14.0	9.4	0.0	0.0			0.0	7.9	10.7		10	-29
MEAN NO DYS TMP = OR LES 32(F)	0.0	0.0	0.0	0.0	0.0	0.0	0.0	0.0	0.0	0.0	0.0	0.0	0.0	14	-29
MEAN NO DYS TMP = OR LES 0(F)	0.0	0.0	0.0	0.0	0.0	0.0	0.0	0.0	0.0	0.0	0.0	0.0	0.0	14	-29
MEAN DEW PT TMP (F)	53	55	64	67	70	69	70	70	69	68	66	56	65	8	-29
MEAN REL HUM (PCT)	53	50	53	70	80	86	90	93	89	85	76	58	74	5	-28
MEAN PRESS ALT (FT)														0	0
MEAN PRECIP (IN)	0.20	0.24	1.22	4.06	6.73	9.29	11.69	17.09	14.57	8.98	2.20	0.35	76.6	34	-6
MEAN SNOW FALL (IN)	0.0	0.0	0.0	0.0	0.0	0.0	0.0	0.0	0.0	0.0	0.0	0.0	0.0	14	-29
MEAN NO DYS PRCP = OR GTR 0.1 IN	0.6	0.7	2.9	7.3	9.3	12.7	14.2	16.2	17.0	12.8	4.1	0.9	98.7	34	-29
MEAN NO DYS SNFL = OR GTR 1.9 IN	0.0	0.0	0.0	0.0	0.0	0.0	0.0	0.0	0.0	0.0	0.0	0.0	0.0	14	-29
MEAN NO DYS W/DCUR VSBY LES 1/2 MI														0	0
MEAN NO DYS TSTMS	1.0	1.0	9.0	11.0	18.0	21.0	17.0	13.0	21.0	20.0	9.0	2.0	139.0	5	-24
P FREQ WND SPD = OR GTR 17 KTS														0	0
P FREQ WND SPD = OR GTR 28 KTS														0	0
P FREQ LES 5000 FT A/O LES 9 MI														0	0
P FREQ LES 1500 FT A/O LES 3 MI														0	0
FOR 00-02 LST														0	0
03-05 LST														0	0
06-08 LST														0	0
09-11 LST	0.0	0.0	0.0	0.0	0.0	0.0	20.0	40.0	33.3	14.3	0.0	0.0	9.0	3	85
12-14 LST														0	0
15-17 LST														0	0
18-20 LST														0	0
21-23 LST														0	0
P FREQ LES 300 FT A/O LES 1 MI														0	0
FOR 00-02 LST														0	0
03-05 LST														0	0
06-08 LST														0	0
09-11 LST	0.0	0.0	0.0	0.0	0.0	0.0	0.0	10.0	11.1	0.0	0.0	0.0	1.8	3	85
12-14 LST														0	0
15-17 LST														0	0
18-20 LST														0	0
21-23 LST														0	0

MANOU, REPUBLIC OF GUINEA
MEAN NUMBER OF DAYS

PARAMETER DESCRIPTION		JAN	FEB	MAR	APR	MAY	JUN	JUL	AUG	SEP	OCT	NOV	DEC	ANN	PDR (YRS)	NO. OBS
CIG = GTR 1000 FT AND VSBY = GTR 3 MI	23 LST														0	0
	05 LST														0	0
	11 LST	0.0	18.6	20.6	30.0	31.0	30.0	31.0	21.7	20.0	31.0	30.0	31.0	294.9	3	85
	17 LST														0	0
CIG =GTR 2000 FT AND VSBY =GTR 3 MI W/SFC WND LES 10 KTS	23 LST														0	0
	05 LST														0	0
	11 LST	0.0	18.6	20.6	26.6	31.0	30.0	23.3	18.6	11.3	20.6	25.0	21.3	246.9	3	80
	17 LST														0	0
SFC WND = GTR 17 KTS AND NO PRECIP.	23 LST														0	0
	05 LST														0	0
	11 LST	0.0	0.0	0.0	0.0	0.0	0.0	0.0	0.0	0.0	0.0	0.0	0.0	0.0	3	81
	17 LST														0	0
SFC WND 4-10 KTS AND TMP 33-89 DEG F AND NO PRECIP.	23 LST														0	0
	05 LST														0	0
	11 LST	0.0	28.0	31.0	23.3	20.6	15.0	23.3	15.5	15.0	18.6	21.4	17.4	229.1	3	80
	17 LST														0	0
SKY COVER LES 3/10 AND VSBY = GTR 3 MI	23 LST														0	0
	05 LST														0	0
	11 LST	0.0	18.6	20.6	13.3	2.8	0.0	0.0	0.0	0.0	0.0	4.3	20.1	79.7	3	83
	17 LST														0	0
CIG = GTR 2500 FT AND VSBY = GTR 3 MI	23 LST														0	0
	05 LST														0	0
	11 LST	0.0	18.6	20.6	27.0	25.8	0.0	12.4	9.3	6.7	17.7	25.0	31.0	194.1	3	85
	17 LST														0	0
CIG = GTR 6000 FT AND VSBY = GTR 3 MI	23 LST														0	0
	05 LST														0	0
	11 LST	0.0	18.6	20.6	27.0	25.8	0.0	6.2	0.0	3.3	13.3	25.0	31.0	170.8	3	85
	17 LST														0	0
CIG = GTR 10000 FT AND VSBY = GTR 3 MI	23 LST														0	0
	05 LST														0	0
	11 LST	0.0	18.6	20.6	27.0	25.8	0.0	0.0	0.0	3.3	13.3	25.0	31.0	164.6	3	85
	17 LST														0	0

CONAKRY, REPUBLIC OF GUINEA

STA NO. 61832 (IN AREA NUMBER 02)

LATITUDE 0934N

LONGITUDE 01337W

ELEVATION(FT) 00085

PARAMETER DESCRIPTION	JAN	FEB	MAR	APR	MAY	JUN	JUL	AUG	SEP	OCT	NOV	DEC	ANN	PDR (YRS)	NO. OBS
ABS MAX TMP (F)	94	94	96	95	95	92	89	87	90	91	91	93	96	12	-28
MEAN MAX TMP (F)	88	88	89	90	89	86	83	82	85	87	87	88	87	7	-28
MEAN MIN TMP (F)	72	73	73	73	75	73	72	72	73	73	75	74	73	7	-28
ABS MIN TMP (F)	64	63	69	68	66	65	67	68	66	64	69	66	63	12	-28
MEAN NO DYS TMP = DR GTR 90(F)	13.2	11.9	14.5	15.3	14.5	10.3	0.0	0.0	9.0	11.9	11.5	13.2	125.3	7	-29
MEAN NO DYS TMP = DR LES 32(F)	0.0	0.0	0.0	0.0	0.0	0.0	0.0	0.0	0.0	0.0	0.0	0.0	0.0	12	-29
MEAN NO DYS TMP = DR LES 0(F)	0.0	0.0	0.0	0.0	0.0	0.0	0.0	0.0	0.0	0.0	0.0	0.0	0.0	12	-29
MEAN DEW PT TMP (F)	72	73	73	71	74	74	73	74	75	75	75	73	74	0	-50
MEAN REL HUM (PCT)	77	78	74	74	78	83	89	91	88	85	83	78	82	5	-28
MEAN PRESS ALT (FT)	135	155	163	163	135	105	105	119	125	125	145	125	133	0	-50
MEAN PRECIP (IN)	0.04	0.08	0.16	0.91	6.46	23.15	52.64	42.24	27.56	12.76	4.76	0.55	171.3	33	-6
MEAN SNOW FALL (IN)	0.0	0.0	0.0	0.0	0.0	0.0	0.0	0.0	0.0	0.0	0.0	0.0	0.0	12	-29
MEAN NO DYS PRCP = DR GTR 0.1 IN	0.2	0.3	0.5	2.3	9.2	17.1			21.6	13.9	8.0	1.3		33	-29
MEAN NO DYS SNFL = DR GTR 1.5 IN	0.0	0.0	0.0	0.0	0.0	0.0	0.0	0.0	0.0	0.0	0.0	0.0	0.0	12	-29
MEAN NO DYS W/OCUR VSBY LES 1/2 MI															
MEAN NO DYS TSMS	1.0	0.3	2.0	3.0	11.0	24.0	17.0	6.0	18.0	24.0	13.0	3.0	122.3	5	-24
P FREQ WND SPD = DR GTR 17 KTS														0	0
P FREQ WND SPD = DR GTR 28 KTS														0	0
P FREQ LES 5000 FT A/D LES 5 MI														0	0
P FREQ LES 1500 FT A/D LES 3 MI														0	0
FOR 00-02 LST														0	0
03-05 LST														0	0
06-08 LST														0	0
09-11 LST	1.4	1.5	1.2	0.9	2.5	6.1	27.6	43.7	21.2	10.5	3.1	2.0	10.1	4	1221
12-14 LST														0	0
15-17 LST														0	0
18-20 LST														0	0
21-23 LST														0	0
P FREQ LES 300 FT A/D LES 1 MI														0	0
FOR 00-02 LST														0	0
03-05 LST														0	0
06-08 LST														0	0
09-11 LST	0.0	0.0	0.0	0.0	0.0	0.0	8.1	16.8	4.2	1.1	1.0	0.0	2.6	4	1221
12-14 LST														0	0
15-17 LST														0	0
18-20 LST														0	0
21-23 LST														0	0

CONAKRY, REPUBLIC OF GUINEA

MEAN NUMBER OF DAYS

PARAMETER DESCRIPTION		JAN	FEB	MAR	APR	MAY	JUN	JUL	AUG	SEP	OCT	NOV	DEC	ANN	PDR (YRS)	NO. OBS
CIG = GTR 1000 FT AND VSBY = GTR 3 MI	23 LST														0	0
	05 LST														0	0
	11 LST	28.4	25.4	31.0	28.4	30.7	29.7	24.9	20.3	26.2	29.4	29.4	30.4	334.2	4	1221
	17 LST														0	0
CIG =GTR 2000 FT AND VSBY =GTR 3 MI W/SFC WND LES 10 KTS	23 LST														0	0
	05 LST														0	0
	11 LST	26.3	20.2	19.2	18.8	17.2	17.7	12.6	10.4	13.8	23.6	24.8	25.1	229.7	4	1215
	17 LST														0	0
SFC WND = GTR 17 KTS AND NO PRECIP.	23 LST														0	0
	05 LST														0	0
	11 LST	0.0	0.0	0.0	0.0	0.5	0.0	0.0	0.0	0.0	0.0	0.0	0.0	0.5	4	1218
	17 LST														0	0
SFC WND 4-10 KTS AND TMP 33-89 DEG F AND NO PRECIP.	23 LST														0	0
	05 LST														0	0
	11 LST	26.3	23.2	25.1	23.7	25.5	21.4	13.3	12.6	18.4	24.0	22.0	23.6	259.1	4	1208
	17 LST														0	0
SKY COVER LES 3/10 AND VSBY = GTR 3 MI	23 LST														0	0
	05 LST														0	0
	11 LST	21.6	16.4	18.6	15.1	2.3	0.8	0.2	0.0	0.2	2.7	4.3	13.7	99.9	4	1213
	17 LST														0	0
CIG = GTR 2500 FT AND VSBY = GTR 3 MI	23 LST														0	0
	05 LST														0	0
	11 LST	26.8	24.5	29.8	26.6	25.3	21.6	16.6	12.2	17.8	25.5	26.6	28.2	281.5	4	1221
	17 LST														0	0
CIG = GTR 6000 FT AND VSBY = GTR 3 MI	23 LST														0	0
	05 LST														0	0
	11 LST	25.9	24.5	29.8	25.8	22.1	18.2	14.6	11.2	15.0	24.5	24.2	27.9	263.7	4	1221
	17 LST														0	0
CIG = GTR 10000 FT AND VSBY = GTR 3 MI	23 LST														0	0
	05 LST														0	0
	11 LST	25.9	24.5	29.5	25.8	22.1	18.2	14.6	10.9	15.0	24.5	24.2	27.9	263.1	4	1221
	17 LST														0	0

AREA NO. 02

GUINEA, REPUBLIC OF	COASTAL BOUNDARIES	1045N 01435W		1040N 01235W		LATITUDE 1000N 1040N 01235W		LONGITUDE 01330W 1005N 01105W						
		JAN	FEB	MAR	APR	MAY	JUN	JUL	AUG	SEP	OCT	NOV	DEC	ANN
PARAMETER DESCRIPTION														
MEAN MAX TMP (F)		88	90	91	90	87	83	81	80	82	84	86	86	
MEAN MIN TMP (F)		66	69	70	71	72	70	70	69	70	70	71	70	
LARGEST MEAN PRECIP(IN)		0.20	0.24	1.22	4.06	6.73	23.15	52.64	42.24	27.56	12.76	4.76	0.55	
SMALLEST MEAN PRECIP(IN)		0.04	0.08	0.16	0.91	6.46	9.29	11.69	17.09	14.57	8.98	2.20	0.35	
		MEAN NUMBER OF DAYS												
CIG = GTR 1000 FT AND VSBY = GTR 3 MI	23 LST													
	05 LST													
	11 LST	14.2	22.0	25.8	29.2	30.9	29.9	28.0	21.0	23.1	30.2	29.7	30.7	
	17 LST												314.7	
CIG =GTR 2000 FT AND VSBY =GTR 3 MI W/SFC WND LES 10 KTS	23 LST													
	05 LST													
	11 LST	13.2	19.4	19.9	22.7	24.1	23.9	18.0	14.5	12.6	22.1	24.9	23.2	
	17 LST												238.5	
SFC WND = GTR 17 KTS AND NO PRECIP.	23 LST													
	05 LST													
	11 LST	0.0	0.0	0.0	0.0	0.3	0.0	0.0	0.0	0.0	0.0	0.0	0.0	
	17 LST												0.3	
SFC WND 4-10 KTS AND TMP 33-89 DEG F AND NO PRECIP.	23 LST													
	05 LST													
	11 LST	13.2	25.6	28.1	23.5	23.1	18.2	18.3	14.1	16.7	21.3	21.7	20.5	
	17 LST												244.3	
SKY COVER LES 3/10 AND VSBY = GTR 3 MI	23 LST													
	05 LST													
	11 LST	10.8	17.5	19.6	14.2	2.6	0.4	0.1	0.0	0.1	1.4	4.3	16.9	
	17 LST												87.9	
CIG = GTR 2500 FT AND VSBY = GTR 3 MI	23 LST													
	05 LST													
	11 LST	13.4	21.6	25.2	26.8	25.6	10.8	14.5	10.8	12.3	21.6	25.8	29.6	
	17 LST												238.0	
CIG = GTR 6000 FT AND VSBY = GTR 3 MI	23 LST													
	05 LST													
	11 LST	13.0	21.6	25.2	26.4	24.0	9.1	10.4	5.6	9.2	18.9	24.6	29.5	
	17 LST												217.5	
CIG = GTR 10000 FT AND VSBY = GTR 3 MI	23 LST													
	05 LST													
	11 LST	13.0	21.6	25.1	26.4	24.0	9.1	7.3	5.5	9.2	18.9	24.6	29.5	
	17 LST												214.2	

SIDI IFNI, IFNI

TA NO. 60060 (IN AREA NUMBER 01)

LATITUDE 2923N

LONGITUDE 01011W

ELEVATION(FT) 00161

PARAMETER DESCRIPTION	JAN	FEB	MAR	APR	MAY	JUN	JUL	AUG	SEP	OCT	NOV	DEC	ANN	PDR (YRS)	NO. OBS
ABS MAX TMP (F)	91	89	101	103	108	89	115	107	102	103	99	89	115	14	-28
MEAN MAX TMP (F)	66	67	69	71	71	72	75	75	75	75	74	69	72	14	-28
MEAN MIN TMP (F)	52	54	57	59	60	62	64	64	64	62	60	56	60	14	-28
ABS MIN TMP (F)	40	45	49	49	49	54	54	51	56	52	45	42	40	14	-28
MEAN NO DYS TMP = OR GTR 90(F)		0.0				0.0						0.0		14	-29
MEAN NO DYS TMP = OR LES 32(F)	0.0	0.0	0.0	0.0	0.0	0.0	0.0	0.0	0.0	0.0	0.0	0.0	0.0	14	-29
MEAN NO DYS TMP = OR LES 0(F)	0.0	0.0	0.0	0.0	0.0	0.0	0.0	0.0	0.0	0.0	0.0	0.0	0.0	14	-29
MEAN DEW PT TMP (F)	51	52	56	58	60	63	66	66	65	62	60	56	60	12	-29
MEAN REL HUM (PCT)	77	77	80	80	83	86	88	89	87	81	79	80	82	7	-28
MEAN PRESS ALT (FT)	-57	-15	42	85	90	84	105	110	95	73	42	-28	52	0	-30
MEAN PRECIP (IN)	1.02	0.91	0.49	0.55	0.11	0.19	0.02	0.04	0.33	0.32	0.81	1.59	6.4	17	-6
MEAN SNOW FALL (IN)	0.0	0.0	0.0	0.0	0.0	0.0	0.0	0.0	0.0	0.0	0.0	0.0	0.0	14	-29
MEAN NO DYS PRCP = OR GTR 0.1 IN	2.3	2.1	1.3	1.4	0.3	0.8	0.2	0.2	0.8	0.8	1.7	3.6	19.2	17	-29
MEAN NO DYS SNFL = OR GTR 1.9 IN	0.0	0.0	0.0	0.0	0.0	0.0	0.0	0.0	0.0	0.0	0.0	0.0	0.0	14	-29
MEAN NO DYS W/OCUR VSBY LES 1/2 MI														0	0
MEAN NO DYS TSTMS														0	0
P FREQ WND SPD = OR GTR 17 KTS														0	0
P FREQ WND SPD = OR GTR 28 KTS														0	0
P FREQ LES 5000 FT A/D LES 5 MI														0	0
P FREQ LES 1500 FT A/D LES 3 MI														0	0
FOR 00-02 LST														0	0
03-05 LST														0	0
06-08 LST														0	0
09-11 LST	33.3	0.0	6.3	20.0	22.7	25.0	52.0	7.7	31.3	16.7	6.3	20.0	20.1	3	188
12-14 LST														0	0
15-17 LST														0	0
18-20 LST														0	0
21-23 LST														0	0
P FREQ LES 300 FT A/D LES 1 MI														0	0
FOR 00-02 LST														0	0
03-05 LST														0	0
06-08 LST														0	0
09-11 LST	0.0	0.0	6.3	0.0	0.0	0.0	12.0	0.0	0.0	8.3	0.0	0.0	2.2	3	188
12-14 LST														0	0
15-17 LST														0	0
18-20 LST														0	0
21-23 LST														0	0

SIDI IFNI, IFNI
MEAN NUMBER OF DAYS

PARAMETER DESCRIPTION	JAN	FEB	MAR	APR	MAY	JUN	JUL	AUG	SEP	OCT	NOV	DEC	ANN	PDR (YRS)	NO. OBS
CIG = GTR 1000 FT AND VSBY = GTR 3 MI	23 LST													0	0
	05 LST													0	0
	11 LST	31.0	28.0	29.0	28.0	28.2	26.8	18.6	31.0	26.3	28.4	28.1	31.0	3	188
	17 LST													0	0
CIG =GTR 2000 FT AND VSBY =GTR 3 MI W/SFC WND LES 10 KTS	23 LST													0	0
	05 LST													0	0
	11 LST	20.6	21.0	27.1	12.0	19.7	19.3	9.9	23.8	16.9	23.3	20.6	15.5	3	188
	17 LST													0	0
SFC WND = GTR 17 KTS AND NO PRECIP.	23 LST													0	0
	05 LST													0	0
	11 LST	0.0	2.3	1.8	4.0	0.0	0.0	0.0	0.0	0.0	0.0	5.3	0.0	3	194
	17 LST													0	0
SFC WND 4-10 KTS AND TMP 33-89 DEG F AND NO PRECIP.	23 LST													0	0
	05 LST													0	0
	11 LST	10.3	16.3	17.4	19.3	24.8	23.6	22.3	20.6	15.9	28.2	10.6	24.8	3	188
	17 LST													0	0
SKY COVER LES 3/10 AND VSBY = GTR 3 MI	23 LST													0	0
	05 LST													0	0
	11 LST	20.6	9.3	21.9	5.6	6.7	11.8	11.2	16.7	8.3	11.9	8.8	9.3	3	195
	17 LST													0	0
CIG = GTR 2500 FT AND VSBY = GTR 3 MI	23 LST													0	0
	05 LST													0	0
	11 LST	20.6	25.6	29.0	18.0	18.3	19.3	13.6	26.2	18.8	20.6	24.4	18.6	3	188
	17 LST													0	0
CIG = GTR 6000 FT AND VSBY = GTR 3 MI	23 LST													0	0
	05 LST													0	0
	11 LST	20.6	25.6	29.0	14.0	18.3	19.3	13.6	26.2	18.8	20.6	24.4	18.6	3	188
	17 LST													0	0
CIG = GTR 10000 FT AND VSBY = GTR 3 MI	23 LST													0	0
	05 LST													0	0
	11 LST	20.6	25.6	29.0	14.0	18.3	19.3	13.6	26.2	18.8	20.6	24.4	18.6	3	188
	17 LST													0	0

AREA NO. 01

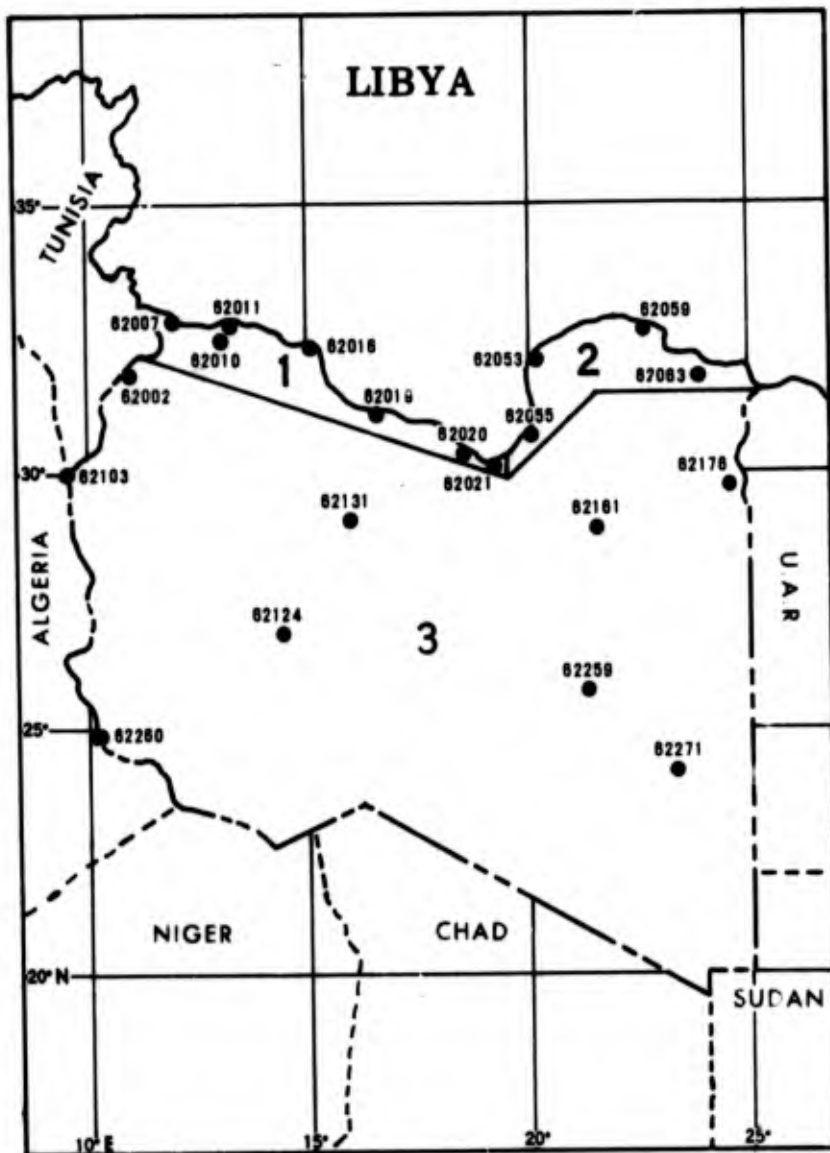
LATITUDE 2920N LONGITUDE 01010W

IFNI

COASTAL BOUNDARIES

PARAMETER DESCRIPTION	JAN	FEB	MAR	APR	MAY	JUN	JUL	AUG	SEP	OCT	NOV	DEC	ANN
MEAN MAX TMP (F)	66	67	69	71	71	72	73	73	73	73	74	69	72
MEAN MIN TMP (F)	52	54	57	59	60	62	64	64	64	62	60	56	60
LARGEST MEAN PRECIP(IN)	1.02	0.91	0.49	0.55	0.11	0.19	0.02	0.04	0.33	0.32	0.81	1.59	6.4
SMALLEST MEAN PRECIP(IN)	1.02	0.91	0.49	0.55	0.11	0.19	0.02	0.04	0.33	0.32	0.81	1.59	6.4
MEAN NUMBER OF DAYS													
CIG = GTR 1000 FT AND VSBY = GTR 3 MI	23 LST												
	05 LST												
	11 LST	31.0	28.0	29.0	28.0	28.2	26.8	18.6	31.0	26.3	28.4	28.1	31.0 334.4
	17 LST												
CIG = GTR 2000 FT AND VSBY = GTR 3 MI W/SFC WND LES 10 KTS	23 LST												
	05 LST												
	11 LST	20.6	21.0	27.1	12.0	19.7	19.3	9.9	23.8	16.9	23.3	20.6	15.5 229.7
	17 LST												
SFC WND = GTR 17 KTS AND NO PRECIP.	23 LST												
	05 LST												
	11 LST	0.0	2.3	1.8	4.0	0.0	0.0	0.0	0.0	0.0	5.3	0.0	13.4
	17 LST												
SFC WND 4-10 KTS AND TMP 33-89 DEG F AND NO PRECIP.	23 LST												
	05 LST												
	11 LST	10.3	16.3	17.4	19.3	24.8	23.6	22.3	20.6	15.9	28.2	10.6	24.8 234.1
	17 LST												
SKY COVER LES 3/10 AND VSBY = GTR 3 MI	23 LST												
	05 LST												
	11 LST	20.6	9.3	21.9	5.6	6.7	11.8	11.2	16.7	8.3	11.9	8.8	9.3 142.1
	17 LST												
CIG = GTR 2500 FT AND VSBY = GTR 3 MI	23 LST												
	05 LST												
	11 LST	20.6	25.6	29.0	18.0	18.3	19.3	13.6	26.2	18.8	20.6	24.4	18.6 233.0
	17 LST												
CIG = GTR 6000 FT AND VSBY = GTR 3 MI	23 LST												
	05 LST												
	11 LST	20.6	25.6	29.0	14.0	18.3	19.3	13.6	26.2	18.8	20.6	24.4	18.6 249.0
	17 LST												
CIG = GTR 10000 FT AND VSBY = GTR 3 MI	23 LST												
	05 LST												
	11 LST	20.6	25.6	29.0	14.0	18.3	19.3	13.6	26.2	18.8	20.6	24.4	18.6 249.0
	17 LST												

LIBERIA - LIBYA



PAYNE, LIBERIA

STA NO. 65657/ (IN AREA NUMBER 01)

LATITUDE 0617N

LONGITUDE 01045W

ELEVATION(FT) 00025

PARAMETER DESCRIPTION	JAN	FEB	MAR	APR	MAY	JUN	JUL	AUG	SEP	OCT	NOV	DEC	ANN	PDR (YRS)	NO. OBS
ABS MAX TMP (F)	94	97	96	95	97	94	92	90	93	94	93	94	97	6	-8
MEAN MAX TMP (F)	89	91	91	90	89	85	80	80	83	86	86	88	87	6	-8
MEAN MIN TMP (F)	71	72	72	72	72	72	72	71	72	72	72	71	72	6	-8
ABS MIN TMP (F)	62	67	67	68	65	64	64	65	68	68	65	62	62	6	-8
MEAN NO DYS TMP = DR GTR 90(F)	14.5	15.5	17.2	15.3	14.5	9.0		0.0	6.7	10.7	10.3	13.2		6	-29
MEAN NO DYS TMP = DR LES 32(F)	0.0	0.0	0.0	0.0	0.0	0.0	0.0	0.0	0.0	0.0	0.0	0.0	0.0	6	-29
MEAN NO DYS TMP = DR LES 0(F)	0.0	0.0	0.0	0.0	0.0	0.0	0.0	0.0	0.0	0.0	0.0	0.0	0.0	6	-29
MEAN DEW PT TMP (F)	72	75	75	78	75	75	73	73	73	76	73	75	74	0	-50
MEAN REL HUM (PCT)	87	85	85	86	84	86	86	85	89	88	86	86	86	3	-28
MEAN PRESS ALT (FT)	-26	-29	-50	-52	-52	-43	-19	-13	5	2	-26	-25	-26	0	-50
MEAN PRECIP (IN)	1.63	1.89	4.05	7.61	19.57	41.28	32.36	14.60	27.27	29.05	7.85	6.32	193.5	6	-6
MEAN SNOW FALL (IN)	0.0	0.0	0.0	0.0	0.0	0.0	0.0	0.0	0.0	0.0	0.0	0.0	0.0	6	-29
MEAN NO DYS PRCP = DR GTR 0.1 IN	3.7	4.2	7.3	9.7			19.5	15.5	21.5	22.0	11.7	10.3		6	-29
MEAN NO DYS SNFL = DR GTR 1.9 IN	0.0	0.0	0.0	0.0	0.0	0.0	0.0	0.0	0.0	0.0	0.0	0.0	0.0	0	0
MEAN NO DYS W/DCUR VS0BY LES 1/2 MI														0	0
MEAN NO DYS TSTMS	2.0	4.0	7.0	6.0	5.0	2.0	0.0	0.0	4.0	10.0	6.0	3.0	51.0	6	-8
P FREQ WND SPD = DR GTR 17 KTS	0.0	0.0	0.1	0.1	0.2	0.4	0.0	0.3	0.2	0.1	0.1	0.1	0.1	6	-65660
P FREQ WND SPD = DR GTR 28 KTS	0.0	0.0	0.0	0.0	0.0	0.0	0.0	0.0	0.0	0.0	0.0	0.0	0.0	6	-65660
P FREQ LES 3000 FT A/D LES 3 MI	58.9	63.4	45.1	38.5	48.4	69.8	87.9	87.7	85.3	69.5	52.9	44.6	62.7	6	-65660
P FREQ LES 1500 FT A/D LES 3 MI															
FDR 00-02 LST	21.5	31.0	15.8	3.3	3.6	14.5	24.4	38.2	44.6	21.8	7.5	12.2	19.9	6	-65660
03-05 LST	42.5	47.4	31.6	9.7	10.9	17.9	26.4	38.9	50.3	28.2	8.4	21.2	27.8	6	-65660
06-08 LST	45.7	44.1	29.1	11.1	11.0	20.4	34.6	45.7	56.1	39.0	12.7	28.2	31.0	6	-65660
09-11 LST	21.6	22.2	12.5	4.2	8.1	20.3	38.4	47.3	66.0	33.3	7.6	12.7	24.5	6	-65660
12-14 LST	2.8	7.1	8.5	1.7	6.8	19.8	39.6	45.6	56.7	28.8	11.8	6.2	19.6	6	-65660
15-17 LST	1.2	3.1	4.8	1.4	6.5	17.2	33.6	39.4	49.6	28.8	8.7	3.7	16.5	6	-65660
18-20 LST	2.7	4.1	7.2	1.9	3.6	15.7	30.1	37.9	41.5	23.9	6.6	2.1	14.8	6	-65660
21-23 LST	5.4	11.1	6.1	3.0	3.2	10.8	23.0	37.2	39.6	15.8	7.3	4.2	13.9	6	-65660
P FREQ LES 300 FT A/D LES 1 MI															
FDR 00-02 LST	1.7	9.5	3.2	0.4	1.1	0.0	1.1	0.0	0.3	0.8	0.0	0.5	1.6	6	-65660
03-05 LST	17.2	19.7	12.1	1.8	2.3	2.1	1.4	3.0	2.5	1.6	1.9	4.6	5.9	6	-65660
06-08 LST	24.4	20.1	8.5	3.3	3.2	2.8	4.5	4.7	6.4	3.7	2.2	11.6	8.0	6	-65660
09-11 LST	4.3	3.3	0.3	0.0	0.3	1.1	3.4	6.7	4.7	0.6	0.0	1.5	2.4	6	-65660
12-14 LST	0.0	0.2	0.3	0.0	0.0	0.6	3.6	4.5	3.1	0.0	0.0	0.0	1.0	6	-65660
15-17 LST	0.0	0.0	0.5	0.0	0.3	1.1	2.4	1.3	1.7	0.4	0.2	0.0	0.7	6	-65660
18-20 LST	0.0	0.0	0.7	0.0	0.0	0.7	2.0	2.7	0.6	0.0	0.0	0.0	0.6	6	-65660
21-23 LST	0.0	2.3	0.0	1.1	0.0	1.1	0.8	1.6	0.0	0.5	0.6	0.0	0.7	6	-65660

PAYNE, LIBERIA

MEAN NUMBER OF DAYS

PARAMETER DESCRIPTION		JAN	FEB	MAR	APR	MAY	JUN	JUL	AUG	SEP	OCT	NOV	DEC	ANN	POR (YRS)	NO. OBS
CIG = GTR 1000 FT AND VSBY = GTR 3 MI	23 LST	26.8	21.6	28.4	29.3	30.3	28.3	27.6	26.2	24.2	30.5	29.0	28.6	330.8	6	-65660
	05 LST	16.8	14.5	21.9	26.5	27.2	26.5	24.5	22.6	20.3	25.6	27.0	22.4	275.8	6	-65660
	11 LST	30.6	27.0	29.4	29.7	30.5	28.0	24.2	23.4	19.7	27.8	29.8	30.6	330.7	6	-65660
	17 LST	30.8	27.6	29.8	29.5	30.5	27.8	25.6	25.6	24.2	29.4	29.2	30.6	340.6	6	-65660
CIG = GTR 2000 FT AND VSBY = GTR 3 MI W/SFC WND LES 10 KTS	23 LST	26.5	21.3	27.8	28.0	27.7	19.7	17.9	16.0	12.5	20.0	24.3	25.4	267.1	6	-65660
	05 LST	15.0	12.5	19.9	23.7	24.0	19.0	15.8	13.4	9.0	15.2	22.6	19.6	209.7	6	-65660
	11 LST	21.8	18.6	18.1	21.0	19.7	15.5	12.2	7.2	6.2	10.8	17.0	20.4	188.5	6	-65660
	17 LST	27.8	21.8	21.2	23.7	23.3	18.5	15.3	13.6	11.3	15.2	24.0	27.2	242.9	6	-65660
SFC WND = GTR 17 KTS AND NO PRECIP.	23 LST	0.0	0.0	0.0	0.0	0.0	0.0	0.0	0.0	0.0	0.0	0.0	0.0	0.0	6	-65660
	05 LST	0.0	0.0	0.0	0.0	0.0	0.0	0.0	0.0	0.0	0.0	0.0	0.0	0.0	6	-65660
	11 LST	0.0	0.0	0.0	0.0	0.0	0.2	0.0	0.4	0.0	0.0	0.0	0.0	0.6	6	-65660
	17 LST	0.0	0.0	0.0	0.0	0.0	0.0	0.0	0.2	0.0	0.0	0.0	0.0	0.2	6	-65660
SFC WND 4-10 KTS AND TMP 33-89 DEG F AND NO PRECIP.	23 LST	0.6	0.8	6.1	9.4	3.4	3.9	5.3	5.3	5.0	2.2	3.8	2.8	48.6	6	-65660
	05 LST	8.4	9.5	11.3	9.0	7.7	4.7	4.2	6.0	5.6	4.6	5.2	5.2	81.4	6	-65660
	11 LST	13.2	10.3	12.2	11.3	15.7	18.0	24.1	23.3	18.5	19.6	15.6	13.4	195.2	6	-65660
	17 LST	18.0	20.2	20.0	19.4	16.8	17.3	16.6	21.0	19.2	16.5	13.8	11.9	210.7	6	-65660
SKY COVER LES 3/10 AND VSBY = GTR 3 MI	23 LST	24.1	13.0	23.3							0.0	0.0	24.1		2	-65660
	05 LST	5.0	4.0	3.1	0.0	0.0	0.0	0.0	0.0		0.0	0.0	6.0		2	-65660
	11 LST	7.0	5.0	0.0	0.0	0.0	0.0	0.0	0.0		0.0	0.0	2.0		2	-65660
	17 LST	11.5	9.0	3.9	0.0	0.0	0.0	0.0	0.0		0.0	0.0	4.0		2	-65660
CIG = GTR 2500 FT AND VSBY = GTR 3 MI	23 LST	25.0	21.0	26.8	26.6	25.0	13.3	12.6	11.7	8.5	15.1	18.9	23.7	228.2	6	-65660
	05 LST	14.0	12.1	19.6	22.2	20.5	15.0	10.4	9.6	5.5	12.8	19.6	17.8	179.1	6	-65660
	11 LST	18.0	17.3	16.1	19.2	13.5	9.2	7.6	5.4	4.5	6.6	9.0	15.2	141.6	6	-65660
	17 LST	29.2	26.6	28.0	26.3	23.3	12.8	11.2	10.6	9.5	11.2	20.4	25.6	234.7	6	-65660
CIG = GTR 6000 FT AND VSBY = GTR 3 MI	23 LST	24.1	19.9	25.5	24.0	20.0	7.3	4.7	5.0	4.2	12.4	16.0	21.9	185.0	6	-65660
	05 LST	13.6	11.5	18.4	20.3	16.2	10.2	4.2	4.2	4.5	12.0	19.0	17.6	151.7	6	-65660
	11 LST	13.0	11.5	9.8	9.8	5.0	3.8	0.8	1.0	2.5	2.8	2.4	9.8	72.2	6	-65660
	17 LST	28.2	26.2	26.6	23.5	17.7	8.5	5.4	4.0	7.2	8.6	16.4	23.8	196.1	6	-65660
CIG = GTR 10000 FT AND VSBY = GTR 3 MI	23 LST	23.5	18.8	23.0	20.6	19.3	6.3	3.1	4.0	3.8	11.5	16.0	21.2	171.1	6	-65660
	05 LST	13.4	10.5	17.0	18.0	14.7	7.2	2.9	3.2	3.2	9.8	17.8	16.6	134.3	6	-65660
	11 LST	11.8	10.7	8.4	8.5	4.7	3.0	0.6	0.4	1.2	2.4	2.0	9.4	63.1	6	-65660
	17 LST	27.4	24.8	24.7	20.7	15.5	6.0	5.1	3.4	6.2	7.4	15.4	23.2	179.8	6	-65660

CAPE PALMAS, LIBERIA

STA NO. 65658/ (IN AREA NUMBER 01)

LATITUDE 0422N

LONGITUDE 00741W

ELEVATION(FT) 00030

PARAMETER DESCRIPTION	JAN	FEB	MAR	APR	MAY	JUN	JUL	AUG	SEP	OCT	NOV	DEC	ANN	PDR (YRS)	NO. OBS
ABS MAX TMP (F)	91	92	93	92	90	86	84	85	85	88	90	92	93	3	945
MEAN MAX TMP (F)	87	87	88	87	85	82	80	80	80	83	85	86	84	3	945
MEAN MIN TMP (F)	74	74	75	75	75	75	75	74	74	75	74	74	75	3	945
ABS MIN TMP (F)	69	70	69	70	69	68	67	67	71	70	70	68	67	3	945
MEAN NO DYS TMP = OR GTR 90(F)	2.5	6.4	7.5	5.5	0.5	0.0	0.0	0.0	0.0	0.0	0.3	3.0	25.7	3	945
MEAN NO DYS TMP = OR LES 32(F)	0.0	0.0	0.0	0.0	0.0	0.0	0.0	0.0	0.0	0.0	0.0	0.0	0.0	3	945
MEAN NO DYS TMP = OR LES 0(F)	0.0	0.0	0.0	0.0	0.0	0.0	0.0	0.0	0.0	0.0	0.0	0.0	0.0	3	945
MEAN DEW PT TMP (F)	76	76	76	76	76	73	70	70	73	74	75	75	74	4	16066
MEAN REL HUM (PCT)	86	86	85	83	85	84	80	80	87	87	86	85	85	4	16066
MEAN PRESS ALT (FT)														0	0
MEAN PRECIP (IN)	7.80	6.46	5.39	5.55	23.19	26.78	4.94	6.11	10.76	13.02	11.80	14.31	136.1	6	-6
MEAN SNOW FALL (IN)	0.0	0.0	0.0	0.0	0.0	0.0	0.0	0.0	0.0	0.0	0.0	0.0	0.0	3	-29
MEAN NO DYS PRCP = OR GTR 0.1 IN	9.8	10.4	8.5	8.7		17.6	8.3	9.7	14.4	16.1	15.2			6	-29
MEAN NO DYS SNFL = OR GTR 1.5 IN	0.0	0.0	0.0	0.0	0.0	0.0	0.0	0.0	0.0	0.0	0.0	0.0	0.0	3	-29
MEAN NO DYS W/OCUR VSBY LES 1/2 MI	0.5	2.4	1.0	0.0	0.0	1.0	0.0	0.0	0.3	1.0	0.3	0.0	6.5	4	946
MEAN NO DYS TSTMS														0	0
P FREQ WND SPD = OR GTR 17 KTS	0.2	0.3	0.0	0.1	0.7	4.4	5.0	3.9	0.7	0.3	1.0	0.0	1.4	4	16064
P FREQ WND SPD = OR GTR 28 KTS	0.0	0.0	0.0	0.0	0.0	0.0	0.0	0.0	0.0	0.0	0.0	0.0	0.0	4	16064
P FREQ LES 5000 FT A/D LES 5 MI	28.8	15.5	14.8	10.2	19.6	65.6	75.0	62.6	76.6	62.3	38.1	30.8	41.7	4	16064
P FREQ LES 1500 FT A/D LES 3 MI															
FOR 00-02 LST	22.6	17.2	12.9	3.3	3.2	3.4	0.0	3.2	3.3	38.7	23.3	12.9	12.0	2	365
03-05 LST	12.9	14.1	4.5	0.0	0.0	10.4	7.0	10.1	18.5	17.2	8.1	5.7	9.0	4	2744
06-08 LST	6.7	11.7	4.3	0.6	1.1	7.4	6.5	9.0	25.9	16.1	6.3	4.7	8.4	4	2856
09-11 LST	3.3	4.7	2.2	0.0	0.5	9.6	3.9	5.7	24.8	12.2	4.8	1.8	6.1	4	2859
12-14 LST	2.4	2.3	0.5	0.0	1.1	7.8	3.9	8.2	20.4	9.3	3.3	1.4	5.1	4	2858
15-17 LST	1.4	0.0	1.6	0.0	0.5	6.0	6.1	7.9	15.9	9.3	3.0	1.8	4.5	4	2855
18-20 LST	1.4	0.9	4.9	1.1	0.0	9.4	9.7	8.4	18.2	7.1	1.3	0.6	5.3	4	1623
21-23 LST														0	0
P FREQ LES 300 FT A/D LES 1 MI															
FOR 00-02 LST	0.0	6.9	0.0	0.0	0.0	0.0	0.0	0.0	0.0	0.0	3.3	0.0	0.9	2	365
03-05 LST	1.2	7.7	1.3	0.0	0.0	0.4	0.0	0.4	0.7	0.7	0.0	0.0	1.0	4	2744
06-08 LST	1.4	4.1	1.6	0.0	0.5	0.4	0.0	0.4	1.5	1.8	0.0	0.4	1.0	4	2856
09-11 LST	0.0	0.6	0.0	0.0	0.0	0.4	0.0	0.0	3.7	0.7	0.0	0.7	0.5	4	2859
12-14 LST	0.0	0.0	0.0	0.0	0.0	1.1	0.0	0.7	1.5	0.7	0.0	0.0	0.3	4	2858
15-17 LST	0.0	0.0	0.0	0.0	0.0	0.4	0.0	0.4	0.7	0.7	0.4	0.4	0.3	4	2855
18-20 LST	0.0	0.0	0.8	0.0	0.0	0.7	0.0	0.0	1.4	0.6	0.0	0.0	0.3	4	1623
21-23 LST														0	0

CAPE PALMAS, LIBERIA
MEAN NUMBER OF DAYS

PARAMETER DESCRIPTION		JAN	FEB	MAR	APR	MAY	JUN	JUL	AUG	SEP	OCT	NOV	DEC	ANN	POR (YRS)	NO. OBS
CIG = GTR 1000 FT AND VSBY = GTR 3 MI	23 LST	28.0	24.1	30.0	30.0	31.0	29.0	31.0	31.0	29.0	31.0	27.0	31.0	352.1	2	365
	05 LST	28.8	24.6	29.5	30.0	30.5	28.3	31.0	29.6	27.3	29.0	29.3	30.3	348.2	4	953
	11 LST	30.1	27.0	31.0	30.0	31.0	29.0	31.0	30.0	27.0	29.3	29.3	31.0	355.7	4	953
	17 LST	30.5	27.5	30.0	29.5	31.0	29.0	30.0	30.7	28.0	30.7	30.0	31.0	357.9	4	953
CIG =GTR 2000 FT AND VSBY =GTR 3 MI W/SFC WND LES 10 KTS	23 LST	21.0	20.3	25.0	23.0	28.0	19.5	12.0	11.0	9.0	12.0	16.0	17.0	209.8	2	365
	05 LST	27.9	22.6	26.5	29.0	26.0	11.6	9.3	9.0	10.0	16.6	21.0	27.7	237.2	4	953
	11 LST	28.8	27.0	28.5	26.0	25.5	9.7	8.6	11.3	12.0	15.0	19.0	26.0	237.4	4	953
	17 LST	24.8	25.0	26.5	24.5	19.5	9.0	5.0	9.3	6.7	13.6	22.3	25.0	211.2	4	953
SFC WND = GTR 17 KTS AND NO PRECIP.	23 LST	0.0	0.0	0.0	0.0	0.0	0.0	0.0	1.1	0.0	0.0	0.0	0.0	1.1	2	330
	05 LST	0.0	0.0	0.0	0.0	0.5	2.0	2.7	1.3	0.0	0.0	0.0	0.0	6.5	4	938
	11 LST	0.0	0.0	0.0	0.0	0.0	1.0	1.3	1.7	0.3	0.0	0.0	0.0	4.3	4	941
	17 LST	0.0	0.0	0.0	0.0	0.0	1.7	1.7	1.6	0.0	0.0	0.0	0.0	5.0	4	943
SFC WND 4-10 KTS AND THP 33-89 DEG F AND NO PRECIP.	23 LST	6.9	12.5	8.2	14.5	13.4	17.5	20.6	22.9	22.2	23.8	18.9	17.7	199.1	2	330
	05 LST	11.9	15.2	14.0	13.7	11.5	14.1	16.6	15.7	20.2	15.5	14.8	14.3	177.5	4	938
	11 LST	17.9	18.2	18.5	22.5	23.0	16.0	17.9	20.6	22.5	23.2	26.0	24.6	250.9	4	941
	17 LST	22.6	18.6	21.5	25.0	17.3	16.2	16.3	18.0	19.3	23.7	26.6	21.6	246.7	4	943
SKY COVER LES 3/10 AND VSBY = GTR 3 MI	23 LST														0	0
	05 LST	23.3													1	8
	11 LST	11.6													1	8
	17 LST	7.8													1	8
CIG = GTR 2500 FT AND VSBY = GTR 3 MI	23 LST	17.0	22.2	23.0	24.0	28.0	20.7	14.0	17.0	13.0	9.0	15.0	18.0	220.9	2	365
	05 LST	23.0	21.6	26.0	28.0	21.5	12.0	12.0	13.6	8.6	10.3	15.3	24.0	215.9	4	953
	11 LST	27.0	26.0	30.0	29.0	28.0	17.0	17.6	20.6	16.3	20.0	23.6	27.0	282.1	4	953
	17 LST	25.7	27.0	27.5	26.5	25.0	19.7	13.6	16.0	8.0	15.0	21.7	24.0	245.7	4	953
CIG = GTR 6000 FT AND VSBY = GTR 3 MI	23 LST	16.0	22.2	23.0	23.0	26.0	15.5	7.0	11.0	9.0	7.0	15.0	17.0	191.7	2	365
	05 LST	22.1	21.6	26.0	28.0	20.0	9.0	5.3	10.3	4.0	8.0	14.3	21.3	189.9	4	953
	11 LST	26.1	26.0	29.5	29.0	27.0	11.6	8.3	13.6	9.3	19.7	21.0	25.0	242.1	4	953
	17 LST	24.8	27.0	27.5	26.5	24.5	12.0	6.7	9.0	5.0	11.0	19.0	20.3	213.3	4	953
CIG = GTR 10000 FT AND VSBY = GTR 3 MI	23 LST	15.0	22.2	23.0	23.0	25.0	14.5	5.0	7.0	6.0	7.0	15.0	17.0	179.7	2	365
	05 LST	22.1	21.6	25.5	25.5	18.5	7.3	4.0	7.7	2.3	4.3	13.3	20.0	172.1	4	953
	11 LST	24.8	25.5	27.5	27.5	23.5	9.7	7.7	9.0	4.3	12.3	20.0	24.3	216.1	4	953
	17 LST	23.9	26.0	23.5	25.5	24.0	12.0	5.3	7.3	3.7	7.7	17.6	19.7	196.2	4	953

FISHERMANS LAKE, LIBERIA

STA NO. 65659 (IN AREA NUMBER 01)

LATITUDE 0649N

LONGITUDE 0119W

ELEVATION(FT) 00035

PARAMETER DESCRIPTION	JAN	FEB	MAR	APR	MAY	JUN	JUL	AUG	SEP	OCT	NOV	DEC	ANN	POR (YRS)	NO. OBS
ABS MAX TMP (F)	92	91	92	92	91	90	86	86	86	90	92	91	92	3	669
MEAN MAX TMP (F)	88	89	90	89	89	85	80	80	82	85	87	87	86	3	669
MEAN MIN TMP (F)	71	72	73	74	74	73	73	71	72	72	72	71	72	3	669
ABS MIN TMP (F)	64	68	69	70	71	70	70	67	70	67	66	65	64	3	669
MEAN NO DYS TMP = OR GTR 90(F)	6.5	9.8	17.5	15.0	13.3	1.0	0.0	0.0	0.0	1.5	3.0	4.5	72.1	3	669
MEAN NO DYS TMP = OR LES 32(F)	0.0	0.0	0.0	0.0	0.0	0.0	0.0	0.0	0.0	0.0	0.0	0.0	0.0	3	669
MEAN NO DYS TMP = OR LES 0(F)	0.0	0.0	0.0	0.0	0.0	0.0	0.0	0.0	0.0	0.0	0.0	0.0	0.0	3	669
MEAN DEW PT TMP (F)	74	73	74	73	75	74	72	72	74	74	74	74	74	3	11348
MEAN REL HUM (PCT)	83	80	79	80	81	84	86	88	89	86	83	84	84	3	11341
MEAN PRESS ALT (FT)														0	0
MEAN PRECIP (IN)	1.46	0.17	0.72	7.14	10.02	19.06	31.64	36.53	36.47	14.63	4.92	3.26	165.6	3	666
MEAN SNOW FALL (IN)	0.0	0.0	0.0	0.0	0.0	0.0	0.0	0.0	0.0	0.0	0.0	0.0	0.0	3	-29
MEAN NO DYS PRCP = OR GTR 0.1 IN	1.5	0.5	1.5	7.0	8.0	18.0	18.6	23.0	24.4	17.5	7.0	6.0	133.0	3	666
MEAN NO DYS SNFL = DP GTR 1.5 IN	0.0	0.0	0.0	0.0	0.0	0.0	0.0	0.0	0.0	0.0	0.0	0.0	0.0	3	-29
MEAN NO DYS W/OCUR VSBY LES 1/2 MI	4.0	8.8	4.0	0.0	0.0	0.0	1.5	2.0	2.5	1.0	0.5	0.5	24.8	3	671
MEAN NO DYS TSTMS														0	0
P FREQ WND SPD = OR GTR 17 KTS	0.0	0.0	0.0	0.1	0.5	0.2	4.9	1.9	0.4	0.3	0.0	0.0	0.7	3	11398
P FREQ WND SPD = OR GTR 28 KTS	0.0	0.0	0.0	0.0	0.0	0.0	0.1	0.0	0.0	0.0	0.0	0.0	0.0	3	11398
P FREQ LES 5000 FT A/D LES 3 MI	36.2	45.3	30.9	22.9	22.1	39.8	78.3	79.7	80.1	90.1	25.6	27.4	44.9	3	11398
P FREQ LES 1500 FT A/D LES 3 MI															
FOR 00-02 LST	16.1	41.4	35.5	13.8	6.5	13.3	21.3	32.3	45.8	16.7	3.3	3.2	20.8	2	454
03-05 LST	23.2	50.3	31.6	10.6	3.8	23.3	35.0	36.6	55.4	22.0	7.8	5.4	29.4	3	1926
06-08 LST	25.8	40.0	23.7	10.0	2.9	13.3	49.2	53.8	62.1	23.1	7.2	14.0	27.1	3	2014
09-11 LST	17.2	15.4	11.3	1.1	0.0	5.6	37.5	48.4	45.2	27.4	8.3	11.9	19.1	3	2014
12-14 LST	5.9	3.5	2.7	1.1	0.0	8.9	31.2	46.5	32.2	22.6	6.7	4.8	13.8	3	2018
15-17 LST	0.0	3.5	1.1	0.0	1.0	14.4	28.5	39.2	36.2	21.0	3.3	2.7	12.6	3	2019
18-20 LST	0.8	4.4	3.2	1.1	2.6	6.7	21.0	23.0	25.4	15.2	2.2	3.2	9.1	3	977
21-23 LST														0	0
P FREQ LES 300 FT A/D LES 1 MI															
FOR 00-02 LST	9.7	31.0	12.9	3.4	0.0	0.0	3.3	3.2	1.7	0.0	0.0	0.0	5.4	2	454
03-05 LST	11.0	28.7	9.0	1.7	0.0	0.0	1.1	4.3	4.0	1.6	0.0	1.6	5.3	3	1926
06-08 LST	5.9	13.5	1.6	0.6	0.0	0.0	2.2	3.8	7.9	0.0	0.6	1.1	3.1	3	2014
09-11 LST	0.0	0.6	0.0	0.0	0.0	0.0	1.6	4.8	6.2	1.1	0.0	0.0	1.2	3	2014
12-14 LST	0.0	0.0	0.0	0.0	0.0	0.0	1.6	3.2	3.4	0.0	0.0	0.0	0.7	3	2018
15-17 LST	0.0	0.0	0.0	0.0	0.0	1.1	1.1	1.1	3.4	1.1	0.0	0.0	0.7	3	2019
18-20 LST	0.0	0.9	0.0	0.0	0.0	0.0	0.0	0.0	0.0	0.0	0.0	0.0	0.1	3	977
21-23 LST														0	0

FISHERMANS LAKE, LIBERIA
MEAN NUMBER OF DAYS

PARAMETER DESCRIPTION		JAN	FEB	MAR	APR	MAY	JUN	JUL	AUG	SEP	OCT	NOV	DEC	ANN	PDR (YRS)	NO. OBS
CIG = GTR 1000 FT AND VSBY = GTR 3 MI	23 LST	26.0	16.4	24.0	29.9	30.0	27.0	29.9	24.9	24.9	31.0	30.0	31.0	310.6	2	494
	05 LST	29.0	13.7	23.9	28.9	29.2	28.0	29.4	22.9	20.8	31.0	30.0	29.9	309.1	3	672
	11 LST	31.0	27.0	31.0	29.9	31.0	30.0	27.9	23.0	25.9	30.9	30.0	30.0	346.4	3	673
	17 LST	31.0	27.9	30.9	30.0	30.1	30.0	29.0	26.0	27.9	30.9	30.0	30.9	392.6	3	673
CIG = GTR 2000 FT AND VSBY = GTR 3 MI W/SFC WND LES 10 KTS	23 LST	26.0	16.4	18.0	21.7	29.0	19.0	14.2	11.9	10.1	18.6	29.0	27.0	236.9	2	494
	05 LST	21.9	12.8	20.0	24.9	28.3	21.0	11.7	10.0	10.7	20.0	29.0	29.0	230.9	3	672
	11 LST	22.9	20.1	19.9	16.9	29.7	20.0	6.9	8.9	9.2	11.0	18.9	24.0	202.0	3	673
	17 LST	29.9	29.9	29.0	26.9	27.4	18.0	9.9	10.9	12.7	16.0	23.9	29.0	299.1	3	673
SFC WND = GTR 17 KTS AND NO PRECIP.	23 LST	0.0	0.0	0.0	0.0	0.0	0.0	0.7	0.0	0.0	0.0	0.0	0.0	0.7	2	394
	05 LST	0.0	0.0	0.0	0.0	0.0	0.0	0.0	0.6	0.0	0.0	0.0	0.0	0.6	3	628
	11 LST	0.0	0.0	0.0	0.0	0.0	0.0	2.9	1.2	0.0	0.0	0.0	0.0	4.1	3	647
	17 LST	0.0	0.0	0.0	0.0	0.0	0.0	1.6	0.0	0.0	0.0	0.0	0.0	1.6	3	647
SFC WND 4-10 KTS AND TMP 33-89 DEG F AND NO PRECIP.	23 LST	18.0	17.4	16.0	9.2	16.0	19.6	19.1	17.7	19.3	9.2	16.9	11.9	179.9	2	392
	05 LST	17.9	16.7	18.0	14.0	17.3	19.9	9.9	12.0	19.9	11.9	14.0	14.0	176.3	3	626
	11 LST	22.4	22.6	24.9	18.9	24.8	17.6	20.6	22.0	20.3	21.0	22.0	29.0	299.3	3	644
	17 LST	18.0	20.1	24.9	20.3	22.8	19.0	14.0	21.0	22.0	17.3	22.0	14.2	231.2	3	644
SKY COVER LES 3/10 AND VSBY = GTR 3 MI	23 LST														0	0
	05 LST														0	0
	11 LST														0	0
	17 LST														0	0
CIG = GTR 2900 FT AND VSBY = GTR 3 MI	23 LST	26.0	16.4	18.0	21.7	28.0	21.0	10.1	10.0	8.6	17.9	29.0	26.0	226.3	2	494
	05 LST	20.0	12.8	20.0	23.0	28.3	21.0	9.1	9.9	9.7	18.0	29.0	29.0	217.4	3	672
	11 LST	29.0	24.1	29.0	24.0	31.0	22.0	10.0	12.0	12.2	19.9	22.0	22.9	241.3	3	673
	17 LST	31.0	27.9	29.0	29.9	28.3	24.0	16.0	17.0	19.2	20.0	26.0	30.0	291.9	3	673
CIG = GTR 6000 FT AND VSBY = GTR 3 MI	23 LST	29.0	16.4	18.0	20.7	27.0	19.0	9.1	9.9	4.6	17.9	29.0	24.0	209.8	2	494
	05 LST	18.9	11.8	18.0	20.0	24.8	18.0	6.6	9.9	6.6	14.9	20.0	29.0	187.3	3	672
	11 LST	22.0	24.1	24.0	22.9	29.2	19.0	6.9	6.9	8.6	11.0	22.0	20.9	219.9	3	673
	17 LST	31.0	27.9	28.9	29.0	27.4	18.0	10.9	9.9	8.6	17.9	29.0	28.9	261.0	3	673
CIG = GTR 10000 FT AND VSBY = GTR 3 MI	23 LST	29.0	16.4	17.0	20.7	29.0	17.0	4.1	4.0	9.9	19.9	22.0	24.0	194.2	2	494
	05 LST	18.0	11.3	17.9	18.9	24.8	18.0	4.1	4.0	9.1	11.0	17.9	21.0	170.8	3	672
	11 LST	21.0	24.1	24.0	22.0	29.2	18.0	9.0	9.0	6.6	10.0	20.9	20.0	209.4	3	673
	17 LST	30.0	27.9	28.9	28.9	27.4	16.0	8.0	7.9	7.1	19.0	24.9	28.9	248.9	3	673

ROBERTS FIELD, LIBERIA

STA NO. 65660 (IN AREA NUMBER 01)

LATITUDE 0614N

LONGITUDE 01021W

ELEVATION(FT) 00031

PARAMETER DESCRIPTION	JAN	FEB	MAR	APR	MAY	JUN	JUL	AUG	SEP	OCT	NOV	DEC	ANN	POR (YRS)	NO. OBS
ABS MAX TMP (F)	94	97	96	95	94	92	88	86	90	92	92	92	97	6	1315
MEAN MAX TMP (F)	89	91	91	91	89	86	81	80	83	86	89	88	87	6	1315
MEAN MIN TMP (F)	70	72	72	72	73	72	72	71	72	72	72	71	72	6	1315
ABS MIN TMP (F)	60	62	67	68	69	68	64	65	68	69	69	62	60	6	1315
MEAN NO DYS TMP = DR GTR 90(F)	16.4	22.9	26.0	24.3	17.3	4.7	0.0	0.0	0.2	2.7	10.7	11.0	136.2	6	1315
MEAN NO DYS TMP = DR LES 32(F)	0.0	0.0	0.0	0.0	0.0	0.0	0.0	0.0	0.0	0.0	0.0	0.0	0.0	6	1315
MEAN NO DYS TMP = DR LES 0(F)	0.0	0.0	0.0	0.0	0.0	0.0	0.0	0.0	0.0	0.0	0.0	0.0	0.0	6	1315
MEAN DEW PT TMP (F)	73	74	74	74	75	74	72	72	73	74	74	73	74	6	30936
MEAN REL HUM (PCT)	85	83	83	84	86	89	90	90	91	88	86	85	87	6	30934
MEAN PRESS ALT (FT)	-20	-23	-44	-44	-46	-35	-12	-6	12	9	-20	-19	-20	0	-50
MEAN PRECIP (IN)	1.25	1.58	4.01	5.06	7.09	21.90	27.52	18.21	26.83	16.35	7.19	3.61	142.2	6	1626
MEAN SNOW FALL (IN)	0.0	0.0	0.0	0.0	0.0	0.0	0.0	0.0	0.0	0.0	0.0	0.0	0.0	6	-29
MEAN NO DYS PRCP = DR GTR 0.1 IN	1.4	2.1	6.5	9.8	15.5	20.0	17.8	20.5	23.7	20.2	12.6	5.6	155.7	6	1626
MEAN NO DYS SNFL = DR GTR 1.5 IN	0.0	0.0	0.0	0.0	0.0	0.0	0.0	0.0	0.0	0.0	0.0	0.0	0.0	6	-29
MEAN NO DYS W/OCUR VSBY LES 1/2 MI	10.8	11.5	7.6	2.0	1.6	2.3	1.8	1.5	1.7	2.0	1.5	4.1	48.4	6	1308
MEAN NO DYS TSMS	4.9	5.3	12.1	17.3	18.7	7.7	0.5	0.0	6.2	14.0	12.0	9.1	107.8	5	1272
P FREQ WND SPD = DR GTR 17 KTS	0.0	0.0	0.1	0.1	0.2	0.4	0.0	0.3	0.2	0.1	0.1	0.1	0.1	6	31075
P FREQ WND SPD = DR GTR 28 KTS	0.0	0.0	0.0	0.0	0.0	0.0	0.0	0.0	0.0	0.0	0.0	0.0	0.0	6	31075
P FREQ LES 5000 FT A/D LES 5 MI	58.9	63.4	45.1	38.3	48.4	69.8	87.9	87.7	85.3	69.5	52.9	44.6	62.7	6	31094
P FREQ LES 1500 FT A/D LES 3 MI															
FOR 00-02 LST	21.5	31.0	19.8	3.3	3.6	14.5	24.4	38.2	44.6	21.8	7.5	12.2	19.9	6	3859
03-05 LST	42.5	47.4	31.6	9.7	10.9	17.9	26.4	38.9	50.3	28.2	8.4	21.2	27.8	6	4555
06-08 LST	45.7	44.1	29.1	11.1	11.0	20.4	34.6	49.7	56.1	33.0	12.7	28.2	31.0	6	5022
09-11 LST	21.6	22.2	12.5	4.2	8.1	20.3	38.4	47.3	66.0	33.3	7.6	12.7	24.5	6	5025
12-14 LST	2.8	7.1	8.5	1.7	6.8	19.8	39.6	45.6	56.7	28.8	11.8	6.2	19.6	6	5028
15-17 LST	1.2	3.1	4.8	1.4	6.5	17.2	33.6	39.4	49.6	28.8	8.7	3.7	16.5	6	4998
18-20 LST	2.7	4.1	7.2	1.9	3.6	15.7	30.1	37.9	41.5	23.9	6.6	2.1	14.8	6	3863
21-23 LST	5.4	11.1	6.1	3.0	3.2	10.8	23.0	37.2	39.6	15.8	7.3	4.2	13.9	6	3851
P FREQ LES 300 FT A/D LES 1 MI															
FOR 00-02 LST	1.7	9.5	3.2	0.4	1.1	0.0	1.1	0.0	0.3	0.8	0.0	0.5	1.6	6	3859
03-05 LST	17.2	19.7	12.1	1.8	2.3	2.1	1.4	3.0	2.5	1.6	1.9	4.6	5.9	6	4555
06-08 LST	24.4	20.1	8.5	3.3	3.2	2.8	4.5	4.7	6.4	3.7	2.2	11.6	8.0	6	5022
09-11 LST	4.3	3.3	0.3	0.0	0.3	1.1	3.4	6.7	4.7	0.5	0.0	1.5	2.4	6	5025
12-14 LST	0.0	0.2	0.3	0.0	0.0	0.6	3.6	4.5	3.1	0.0	0.0	0.0	1.0	6	5028
15-17 LST	0.0	0.0	0.5	0.0	0.3	1.1	2.4	1.3	1.7	0.4	0.2	0.0	0.7	6	4998
18-20 LST	0.0	0.0	0.7	0.0	0.0	0.7	2.0	2.7	0.6	0.0	0.0	0.0	0.6	6	3863
21-23 LST	0.0	2.3	0.0	1.1	0.0	1.1	0.8	1.6	0.0	0.5	0.6	0.0	0.7	6	3851

ROBERTS FIELD, LIBERIA
MEAN NUMBER OF DAYS

PARAMETER DESCRIPTION		JAN	FEB	MAR	APR	MAY	JUN	JUL	AUG	SEP	OCT	NOV	DEC	ANN	POR (YRS)	NO. OBS
CIG = GTR 1000 FT AND VSBY = GTR 3 MI	23 LST	26.8	21.6	28.4	29.3	30.3	28.3	27.6	26.2	24.2	30.5	29.0	28.6	330.8	6	1317
	05 LST	16.8	14.5	21.9	26.5	27.2	26.5	24.5	22.6	20.3	25.6	27.0	22.4	275.8	6	1677
	11 LST	30.6	27.0	29.4	29.7	30.5	28.0	24.2	23.4	19.7	27.8	29.8	30.6	330.7	6	1678
	17 LST	30.8	27.6	29.8	29.5	30.5	27.8	25.6	25.6	24.2	29.4	29.2	30.6	340.6	6	1678
CIG =GTR 2000 FT AND VSBY =GTR 3 MI W/SFC WND LES 10 KTS	23 LST	26.5	21.3	27.8	28.0	27.7	19.7	17.9	16.0	12.5	20.0	24.3	25.4	267.1	6	1317
	05 LST	15.0	12.5	19.9	23.7	24.0	19.0	15.8	13.4	9.0	15.2	22.6	19.6	209.7	6	1676
	11 LST	21.8	18.6	18.1	21.0	19.7	19.5	12.2	7.2	6.2	10.8	17.0	20.4	188.5	6	1677
	17 LST	27.8	21.8	21.2	23.7	23.3	18.5	15.3	13.6	11.3	15.2	24.0	27.2	242.9	6	1678
SFC WND = GTR 17 KTS AND NO PRECIP.	23 LST	0.0	0.0	0.0	0.0	0.0	0.0	0.0	0.0	0.0	0.0	0.0	0.0	0.0	6	1269
	05 LST	0.0	0.0	0.0	0.0	0.0	0.0	0.0	0.0	0.0	0.0	0.0	0.0	0.0	6	1600
	11 LST	0.0	0.0	0.0	0.0	0.0	0.2	0.0	0.4	0.0	0.0	0.0	0.0	0.6	6	1631
	17 LST	0.0	0.0	0.0	0.0	0.0	0.0	0.0	0.2	0.0	0.0	0.0	0.0	0.2	6	1611
SFC WND 4-10 KTS AND TMP 33-89 DEG F AND NO PRECIP.	23 LST	0.6	0.8	6.1	9.4	3.4	3.9	5.3	5.3	5.0	2.2	3.8	2.8	48.6	6	1267
	05 LST	8.4	9.5	11.3	9.0	7.7	4.7	4.2	6.0	5.6	4.6	5.2	5.2	81.4	6	1599
	11 LST	13.2	10.3	12.2	11.3	15.7	18.0	24.1	23.3	18.5	19.6	15.6	13.4	195.2	6	1631
	17 LST	18.0	20.2	20.0	19.4	16.8	17.3	16.6	21.0	19.2	16.5	13.8	11.9	210.7	6	1611
SKY COVER LES 3/10 AND VSBY = GTR 3 MI	23 LST	24.1	13.0	23.3							0.0	0.0	24.1		2	42
	05 LST	5.0	4.0	3.1	0.0	0.0	0.0	0.0	0.0		0.0	0.0	6.0		2	403
	11 LST	7.0	5.0	0.0	0.0	0.0	0.0	0.0	0.0		0.0	0.0	2.0		2	403
	17 LST	11.5	9.0	3.9	0.0	0.0	0.0	0.0	0.0		0.0	0.0	4.0		2	403
CIG = GTR 2500 FT AND VSBY = GTR 3 MI	23 LST	25.0	21.0	26.8	26.6	25.0	13.3	12.6	11.7	8.5	15.1	18.9	23.7	228.2	6	1317
	05 LST	14.0	12.1	19.6	22.2	20.5	19.0	10.4	9.6	5.5	12.8	19.6	17.8	179.1	6	1677
	11 LST	18.0	17.3	16.1	19.2	13.5	9.2	7.6	5.4	4.5	6.6	9.0	15.2	141.6	6	1678
	17 LST	29.2	26.6	28.0	26.3	23.3	12.8	11.2	10.6	9.5	11.2	20.4	25.6	234.7	6	1678
CIG = GTR 6000 FT AND VSBY = GTR 3 MI	23 LST	24.1	19.9	25.5	24.0	20.0	7.3	4.7	5.0	4.2	12.4	16.0	21.9	185.0	6	1317
	05 LST	13.6	11.5	18.4	20.3	16.2	10.2	4.2	4.2	4.5	12.0	19.0	17.6	151.7	6	1577
	11 LST	13.0	11.5	9.8	9.8	5.0	3.8	0.8	1.0	2.5	2.8	2.4	9.8	72.2	6	1678
	17 LST	28.2	26.2	26.6	23.5	17.7	8.5	5.4	4.0	7.2	8.6	16.4	23.8	196.1	6	1678
CIG = GTR 10000 FT AND VSBY = GTR 3 MI	23 LST	23.5	18.8	23.0	20.6	19.3	6.3	3.1	4.0	3.8	11.5	16.0	21.2	171.1	6	1317
	05 LST	13.4	10.5	17.0	18.0	14.7	7.2	2.9	3.2	3.2	9.8	17.8	16.6	134.3	6	1677
	11 LST	11.8	10.7	8.4	8.5	4.7	3.0	0.6	0.4	1.2	2.4	2.0	9.4	63.1	6	1678
	17 LST	27.4	24.8	24.7	20.7	15.5	6.0	5.1	3.4	6.2	7.4	15.4	23.2	179.8	6	1678

LIBERIA		COASTAL BOUNDARIES		AREA NO. 01											
		LATITUDE 0630N LONGITUDE 00930W													
PARAMETER DESCRIPTION		JAN	FEB	MAR	APR	MAY	JUN	JUL	AUG	SEP	OCT	NOV	DEC	ANN	
MEAN MAX TMP (F)		88	90	90	89	88	85	80	80	82	85	87	87	86	
MEAN MIN TMP (F)		72	73	73	73	74	73	73	72	73	73	73	72	73	
LARGEST MEAN PRECIP(IN)		7.80	6.46	5.39	7.61	23.19	41.28	32.36	36.53	36.47	29.05	11.80	14.31	252.3	
SMALLEST MEAN PRECIP(IN)		1.25	0.17	0.72	8.55	7.89	19.06	4.94	6.11	10.76	13.02	4.92	3.26	77.3	
		MEAN NUMBER OF DAYS													
CIG = GTR 1000 FT AND VSBY = GTR 3 MI		23 LST	26.9	20.7	27.5	28.4	30.4	28.1	28.2	27.9	26.0	30.8	28.7	30.2	333.8
		05 LST	23.5	17.6	25.0	28.3	29.0	27.6	26.3	24.9	22.8	28.5	28.8	27.4	309.7
		11 LST	30.6	27.0	30.5	29.7	30.8	29.0	27.6	25.5	24.2	29.2	29.7	30.5	344.3
		17 LST	30.8	27.5	30.1	29.7	30.5	28.9	28.2	27.4	26.6	30.2	29.7	30.7	350.3
CIG = GTR 2000 FT AND VSBY = GTR 3 MI W/SFC WND LES 10 KTS		23 LST	24.5	19.3	23.6	24.2	28.2	18.1	14.7	12.8	10.5	16.9	21.8	23.1	237.7
		05 LST	21.5	16.0	22.1	25.7	26.1	17.2	12.3	10.8	9.9	17.3	22.9	24.1	225.9
		11 LST	24.4	21.9	22.0	21.2	23.6	15.1	9.1	9.0	9.1	12.3	18.2	23.5	209.4
		17 LST	27.4	24.1	24.2	24.9	23.4	15.2	9.9	11.1	10.2	14.9	23.3	27.1	235.7
SFC WND = GTR 17 KTS AND NO PRECIP.		23 LST	0.0	0.0	0.0	0.0	0.0	0.2	0.4	0.4	0.0	0.0	0.0	0.0	0.6
		05 LST	0.0	0.0	0.0	0.0	0.2	0.7	0.9	0.6	0.0	0.0	0.0	0.0	2.4
		11 LST	0.0	0.0	0.0	0.0	0.0	0.4	1.4	1.1	0.1	0.0	0.0	0.0	3.0
		17 LST	0.0	0.0	0.0	0.0	0.0	0.6	1.1	0.6	0.0	0.0	0.0	0.0	2.3
SFC WND 4-30 KTS AND TMP 33-89 DEG F AND NO PRECIP.		23 LST	8.5	10.2	10.1	11.0	10.9	11.7	13.7	15.3	13.5	11.7	13.1	10.7	140.4
		05 LST	12.6	13.8	14.4	12.2	12.2	11.4	10.1	11.2	13.9	10.7	11.3	11.2	145.0
		11 LST	17.8	17.0	18.4	17.4	21.2	17.2	20.9	22.0	20.4	21.3	21.2	20.3	235.1
		17 LST	19.5	19.6	22.0	21.6	19.0	18.2	15.6	20.0	20.2	19.2	20.8	15.9	229.6
SKY COVER LES 3/10 AND VSBY = GTR 3 MI		23 LST	24.1	13.0	23.3							0.0	0.0	24.1	
		05 LST	14.2	4.0	3.1	0.0	0.0	0.0	0.0	0.0		0.0	0.0	6.0	
		11 LST	9.3	5.0	0.0	0.0	0.0	0.0	0.0	0.0		0.0	0.0	2.0	
		17 LST	9.7	9.0	3.9	0.0	0.0	0.0	0.0	0.0		0.0	0.0	4.0	
CIG = GTR 2500 FT AND VSBY = GTR 3 MI		23 LST	22.7	19.9	22.6	24.1	27.0	18.3	12.2	12.9	10.0	13.9	19.0	22.6	225.2
		05 LST	19.0	15.5	21.9	24.4	23.4	16.0	10.5	10.9	7.9	13.7	19.3	21.6	204.1
		11 LST	22.7	22.5	23.7	24.1	24.2	16.1	11.7	12.7	11.0	13.4	18.2	21.6	221.9
		17 LST	28.6	27.0	28.2	27.4	25.5	17.5	13.6	14.5	10.2	15.4	22.7	26.5	257.1
CIG = GTR 6000 FT AND VSBY = GTR 3 MI		23 LST	21.7	19.5	22.2	22.6	24.3	13.9	9.6	7.2	5.9	12.3	18.0	21.0	194.2
		05 LST	18.1	15.0	20.8	22.8	20.3	12.4	9.4	6.7	5.0	11.5	17.8	20.6	176.4
		11 LST	20.4	20.5	21.1	20.4	20.4	11.9	9.2	7.0	6.8	9.8	15.1	18.4	176.6
		17 LST	28.0	26.9	27.5	26.3	23.2	12.8	7.5	7.5	6.9	12.4	20.1	24.2	223.3
CIG = GTR 10000 FT AND VSBY = GTR 3 MI		23 LST	21.2	19.1	21.3	21.4	23.1	12.8	4.1	5.0	4.4	11.3	17.7	20.7	181.6
		05 LST	17.8	14.5	20.0	20.7	19.3	10.8	3.7	5.0	3.5	8.4	16.2	19.2	159.1
		11 LST	19.2	20.1	20.0	19.3	19.1	10.2	4.4	4.8	4.0	8.2	14.2	17.9	161.4
		17 LST	27.1	26.1	25.6	24.9	22.3	11.3	6.1	6.1	5.7	10.0	19.2	23.8	208.2

ZUARA, LIBYA

STA NO. 62007 (IN AREA NUMBER 01)

LATITUDE 3255N

LONGITUDE 01205E

ELEVATION(FT) 00010

PARAMETER DESCRIPTION	JAN	FEB	MAR	APR	MAY	JUN	JUL	AUG	SEP	OCT	NOV	DEC	ANN	POR (YRS)	NO. OBS
ABS MAX TMP (F)	82	97	95	102	109	114	127	127	115	102	95	82	127	8	2918
MEAN MAX TMP (F)	64	67	70	74	79	83	88	90	87	82	75	66	77	8	2918
MEAN MIN TMP (F)	44	46	49	55	61	66	70	70	69	62	53	46	58	8	2918
ABS MIN TMP (F)	30	32	35	39	46	52	52	61	55	41	38	34	30	8	2918
MEAN NO DYS TMP = OR GTR 90(F)	0.0	0.4	1.1	3.1	4.5	4.5	8.4	12.6	7.6	3.7	1.9	0.0	47.8	8	2918
MEAN NO DYS TMP = OR LES 32(F)	0.0	0.0	0.0	0.0	0.0	0.0	0.0	0.0	0.0	0.0	0.0	0.0	0.0	8	2918
MEAN NO DYS TMP = OR LES 0(F)	0.0	0.0	0.0	0.0	0.0	0.0	0.0	0.0	0.0	0.0	0.0	0.0	0.0	8	2918
MEAN DEW PT TMP (F)	43	45	48	52	58	64	68	70	68	60	51	45	56	8	23343
MEAN REL HUM (PCT)	69	69	69	68	70	71	71	72	72	70	67	70	70	8	23337
MEAN PRESS ALT (FT)														0	0
MEAN PRECIP (IN)	1.70	1.07	0.77	0.39	0.24	0.05	0.00	0.00	0.20	1.00	1.75	1.59	8.8	34	-6
MEAN SNOW FALL (IN)	0.0	0.0	0.0	0.0	0.0	0.0	0.0	0.0	0.0	0.0	0.0	0.0	0.0	8	-29
MEAN NO DYS PRCP = OR GTR 0.1 IN	3.8	2.4	1.9	1.0	0.7	0.2	0.0	0.0	0.6	2.1	3.4	3.6	19.7	34	-29
MEAN NO DYS SNFL = OR GTR 1.5 IN	0.0	0.0	0.0	0.0	0.0	0.0	0.0	0.0	0.0	0.0	0.0	0.0	0.0	8	-29
MEAN NO DYS W/OCUR VSBY LES 1/2 MI	1.1	1.6	1.9	1.7	1.0	0.5	1.5	0.5	1.4	1.1	1.2	0.2	13.7	8	2918
MEAN NO DYS TSTMS	0.1	0.8	0.7	0.8	0.5	0.1	0.0	0.0	1.1	0.7	0.5	0.4	5.7	8	2918
P FREQ WND SPD = OR GTR 17 KTS	8.3	8.7	8.1	6.8	4.3	4.4	1.9	0.6	3.1	3.4	3.1	5.7	4.9	8	23343
P FREQ WND SPD = OR GTR 28 KTS	1.0	1.3	1.4	0.4	0.2	0.3	0.0	0.0	0.1	0.1	0.0	0.1	0.4	8	23343
P FREQ LES 5000 FT A/D LES 5 MI	17.9	13.2	14.7	16.1	11.4	9.0	5.2	3.0	9.5	14.6	13.1	14.1	11.8	8	23343
P FREQ LES 1500 FT A/D LES 3 MI															
FOR 00-02 LST	2.0	3.5	4.0	4.6	4.0	4.6	1.6	2.0	2.1	3.6	2.5	1.6	3.0	8	2918
03-05 LST	2.0	2.7	6.9	5.0	5.6	4.2	3.6	2.0	1.7	3.2	2.9	2.0	3.5	8	2917
06-08 LST	2.0	2.7	8.9	7.1	6.9	4.2	4.9	3.6	4.6	3.6	4.2	1.2	4.5	8	2918
09-11 LST	3.6	2.2	6.9	6.3	4.0	4.2	3.2	1.7	2.1	2.4	3.3	2.4	3.5	8	2918
12-14 LST	6.4	5.0	5.3	9.4	3.5	3.6	1.7	0.4	2.7	3.0	3.5	4.2	4.1	10	3256
15-17 LST	4.4	6.2	7.7	9.6	5.2	4.2	1.2	0.0	2.5	4.4	2.9	6.1	4.5	8	2918
18-20 LST	2.4	5.3	4.5	7.5	4.4	4.2	1.2	1.2	3.8	2.8	0.0	2.8	3.3	8	2918
21-23 LST	2.4	4.0	2.8	5.0	3.2	3.8	2.0	0.4	1.3	2.0	0.0	3.2	2.5	8	2918
P FREQ LES 300 FT A/D LES 1 MI															
FOR 00-02 LST	0.0	0.9	1.2	0.4	0.0	0.4	0.0	0.0	0.0	0.0	0.8	0.4	0.3	8	2918
03-05 LST	0.4	0.9	1.6	1.3	0.4	0.8	1.2	0.0	0.4	0.8	1.3	0.8	0.8	8	2917
06-08 LST	0.4	0.9	2.8	1.3	1.2	0.8	2.0	1.2	1.3	1.2	2.5	0.4	1.3	8	2918
09-11 LST	0.4	1.3	1.6	1.3	0.4	0.8	0.4	0.0	0.4	0.4	1.3	0.0	0.7	8	2918
12-14 LST	2.5	1.9	2.5	2.6	1.0	1.1	0.3	0.0	0.4	1.9	0.8	1.1	1.3	10	3256
15-17 LST	2.0	4.4	2.0	2.5	1.2	1.3	0.0	0.0	0.0	2.4	0.4	0.8	1.4	8	2918
18-20 LST	0.8	2.2	0.8	1.3	0.4	0.4	0.0	0.0	0.4	0.4	0.0	0.4	0.6	8	2918
21-23 LST	0.4	0.9	1.2	0.0	0.8	0.4	0.0	0.0	0.4	0.0	0.0	0.0	0.3	8	2918

ZUARA, LIBYA
MEAN NUMBER OF DAYS

PARAMETER DESCRIPTION		JAN	FEB	MAR	APR	MAY	JUN	JUL	AUG	SEP	OCT	NOV	DEC	ANN	PDR (YRS)	NO. OBS
CIG = GTR 1000 FT AND VSBY = GTR 3 MI	01 LST	29.7	26.9	29.1	28.4	29.7	29.0	30.6	30.6	29.4	30.3	29.1	30.1	332.9	8	2918
	07 LST	30.3	26.7	27.5	27.0	28.7	28.9	28.9	28.3	27.2	29.4	28.5	30.3	341.7	8	2918
	13 LST	28.6	25.0	28.5	26.5	29.0	28.3	30.4	30.9	29.2	29.3	28.2	27.6	341.5	10	3256
CIG = GTR 2000 FT AND VSBY = GTR 3 MI W/SFC WND LES 10 KTS	01 LST	23.6	22.9	23.7	21.6	23.9	22.0	26.0	26.5	22.6	23.5	24.8	25.3	288.4	8	2918
	07 LST	25.0	22.8	22.4	21.9	23.7	25.4	26.0	27.2	24.0	26.6	25.6	25.5	296.1	8	2918
	13 LST	20.2	18.6	20.6	19.5	23.4	23.9	26.3	28.2	26.0	25.4	21.6	19.6	273.3	10	3248
SFC WND = GTR 17 KTS AND NO PRECIP.	01 LST	3.1	1.6	2.9	2.7	2.0	1.9	1.0	0.5	2.5	1.5	1.4	1.4	22.5	8	2918
	07 LST	1.6	1.1	1.4	0.8	0.5	0.2	0.0	0.0	0.8	0.4	0.5	1.5	8.8	8	2918
	13 LST	3.2	3.9	3.1	1.4	0.8	0.6	0.6	0.2	0.5	1.0	1.4	2.8	19.9	10	3251
SFC WND 4-10 KTS AND THP 33-89 DFG F AND NO PRECIP.	01 LST	5.7	4.6	3.6	7.2	8.0	10.0	7.9	9.4	8.0	7.9	5.3	7.3	84.5	8	2918
	07 LST	6.9	4.8	6.5	7.2	9.0	9.0	5.9	5.0	5.6	6.6	6.5	7.1	79.7	8	2918
	13 LST	13.8	13.1	19.4	17.4	21.0	19.6	18.7	17.8	16.8	15.8	14.0	13.1	200.5	10	3238
SKY COVER LES 3/10 AND VSBY = GTR 3 MI	01 LST	6.9	8.2	11.8	14.1	16.0	17.4	16.7	18.8	14.9	12.7	7.9	5.6	191.0	8	2918
	07 LST	16.3	16.4	18.6	16.4	18.8	20.6	27.8	27.2	22.0	18.4	16.9	17.8	237.2	8	2917
	13 LST	12.4	13.1	12.3	11.7	14.1	16.0	21.3	22.3	15.8	12.0	12.6	12.8	176.4	8	2918
CIG = GTR 2500 FT AND VSBY = GTR 3 MI	19 LST	11.2	10.6	12.3	12.0	15.5	19.1	26.8	28.6	19.1	13.4	11.3	10.6	190.5	10	3258
	01 LST	14.2	12.9	13.3	13.4	14.8	18.6	28.2	28.3	18.0	17.2	16.4	16.7	212.0	8	2916
	07 LST	27.6	25.9	28.1	26.7	28.0	27.9	29.6	30.1	28.0	27.9	27.6	28.9	336.3	8	2918
CIG = GTR 6000 FT AND VSBY = GTR 3 MI	13 LST	28.0	25.6	25.0	25.2	26.1	26.9	27.0	26.7	25.6	26.5	26.6	29.0	318.2	8	2918
	19 LST	25.4	23.8	26.9	25.5	27.8	27.3	29.9	30.6	27.9	27.6	25.9	25.5	323.7	10	3256
	01 LST	27.2	24.8	27.5	26.1	28.6	27.9	30.1	30.5	27.9	28.5	28.5	28.6	336.2	8	2918
CIG = GTR 10000 FT AND VSBY = GTR 3 MI	07 LST	24.7	25.0	26.8	25.2	26.8	27.4	29.4	30.0	27.2	26.6	26.0	27.0	322.1	8	2918
	13 LST	24.1	23.0	22.7	23.6	24.6	29.1	26.4	26.2	24.5	23.9	25.1	26.7	295.9	8	2918
	19 LST	23.3	22.3	24.9	24.2	27.0	27.1	29.8	30.6	26.8	23.8	23.9	23.1	308.8	10	3256
CIG = GTR 10000 FT AND VSBY = GTR 3 MI	01 LST	25.1	23.2	26.7	25.5	28.4	27.8	30.1	30.5	27.2	26.7	26.5	26.5	324.2	8	2918
	07 LST	24.7	25.0	26.8	25.7	26.8	27.4	29.4	30.0	27.2	26.6	26.0	27.0	322.1	8	2918
	13 LST	24.1	23.0	22.7	23.6	24.6	29.1	26.4	26.2	24.5	23.9	25.1	26.6	295.8	8	2918
	19 LST	23.2	22.3	24.9	24.2	27.0	27.1	29.8	30.6	26.7	25.8	23.9	23.1	308.6	10	3256
	01 LST	25.1	23.2	26.7	25.5	28.4	27.6	30.1	30.5	27.2	26.7	26.5	26.5	324.0	8	2918

I DRIS, LIBYA

STA NO. 62010 (IN AREA NUMBER 01)

LATITUDE 3240N

LONGITUDE 01309E

ELEVATION(FT) 00263

PARAMETER DESCRIPTION	JAN	FEB	MAR	APR	MAY	JUN	JUL	AUG	SEP	OCT	NOV	DEC	ANN	POR (YRS)	NO. OBS
ABS MAX TMP (F)	84	93	113	113	119	121	124	125	121	109	107	85	125	19	-528
MEAN MAX TMP (F)	64	67	73	82	87	94	98	98	93	87	76	66	82	19	-28
MEAN MIN TMP (F)	42	44	46	52	58	64	66	67	65	61	53	45	55	19	-28
ABS MIN TMP (F)	25	32	33	35	37	45	54	51	49	44	38	32	25	19	-528
MEAN NO DYS TMP = OR GTR 90(F)	0.0	0.6	2.1	5.3	11.2	18.6	20.1	24.8	17.4	8.6	1.8	0.0	110.5	8	2541
MEAN NO DYS TMP = OR LES 32(F)	0.2	0.3	0.0	0.0	0.0	0.0	0.0	0.0	0.0	0.0	0.0	0.0	0.5	8	2541
MEAN NO DYS TMP = OR LES 0(F)	0.0	0.0	0.0	0.0	0.0	0.0	0.0	0.0	0.0	0.0	0.0	0.0	0.0	19	-29
MEAN DEW PT TMP (F)	41	41	43	47	50	56	60	62	62	57	49	45	51	8	20151
MEAN REL HUM (PCT)	56	57	51	42	42	41	42	45	48	53	58	63	50	10	-28
MEAN PRESS ALT (FT)	103	158	195	250	261	245	254	257	218	198	179	144	205	0	-50
MEAN PRECIP (IN)	2.50	2.00	1.10	0.50	0.20	0.10	0.05	0.05	0.40	1.00	1.40	3.00	12.3	23	-28
MEAN SNOW FALL (IN)		0.0	0.0	0.0	0.0	0.0	0.0	0.0	0.0	0.0	0.0	0.0		19	-29
MEAN NO DYS PRCP = OR GTR 0.1 IN	5.5	4.4	2.7	1.3	0.6	0.3	0.2	0.2	0.9	2.1	2.8	6.4	27.4	23	-29
MEAN NO DYS SNFL = OR GTR 1.5 IN		0.0	0.0	0.0	0.0	0.0	0.0	0.0	0.0	0.0	0.0	0.0		19	-29
MEAN NO DYS W/OCUR VSBY LES 1/2 MI	0.7	0.6	1.8	0.6	1.3	1.4	2.3	2.0	1.0	1.1	0.4	0.3	13.5	8	2505
MEAN NO DYS TSTMS	1.7	1.2	0.4	2.0	0.6	0.5	0.0	0.0	2.7	3.3	2.6	0.8	15.8	8	2505
P FREQ WND SPD = OR GTR 17 KTS	6.2	4.0	7.4	9.5	5.5	8.1	2.9	2.4	4.9	3.3	3.3	4.3	5.2	8	20004
P FREQ WND SPD = OR GTR 28 KTS	0.5	0.1	0.1	0.1	0.1	0.1	0.0	0.1	0.0	0.2	0.1	0.0	0.1	8	20004
P FREQ LES 5000 FT A/D LES 5 MI	12.2	12.0	12.8	13.3	6.0	5.4	4.4	2.7	6.6	8.1	9.0	11.3	8.7	8	19998
P FREQ LES 1500 FT A/D LES 3 MI															
FOR 00-02 LST	2.2	2.7	4.5	3.8	4.9	4.2	3.5	1.4	1.1	1.3	2.4	0.5	2.7	8	2515
03-05 LST	2.7	1.6	3.7	4.6	6.5	6.3	7.4	3.2	2.2	3.8	1.9	1.0	3.7	8	2521
06-08 LST	3.8	3.7	7.4	8.4	7.8	6.3	10.0	2.8	5.6	5.0	4.8	2.6	5.7	8	2522
09-11 LST	2.7	2.1	7.0	5.0	2.5	1.7	0.0	0.9	2.8	3.2	3.8	3.6	2.9	8	2518
12-14 LST	2.2	2.1	4.1	2.5	0.4	1.7	0.0	0.0	0.0	1.8	3.8	4.6	1.9	8	2542
15-17 LST	4.9	2.7	3.7	2.9	0.4	1.7	0.0	0.0	0.0	2.5	3.8	3.6	2.2	8	2527
18-20 LST	2.7	3.2	3.7	7.1	1.2	2.1	0.9	0.0	1.1	0.6	1.4	1.5	2.1	8	2527
21-23 LST	2.7	3.2	6.1	3.4	3.3	1.7	1.7	1.9	2.2	2.5	2.4	1.5	2.7	8	2528
P FREQ LES 300 FT A/D LES 1 MI															
FOR 00-02 LST	0.0	0.0	1.2	0.0	1.2	0.0	1.7	0.5	0.0	0.6	0.5	0.0	0.5	8	2515
03-05 LST	0.0	0.0	1.2	0.8	2.4	3.0	3.9	1.4	1.1	0.6	0.0	0.0	1.2	8	2521
06-08 LST	0.5	0.0	1.7	1.3	0.8	2.1	3.9	0.9	0.6	1.9	0.5	0.0	1.2	8	2522
09-11 LST	1.1	0.0	1.2	0.4	0.8	0.0	0.0	0.0	0.6	0.0	0.5	0.5	0.4	8	2518
12-14 LST	0.0	0.5	1.6	0.4	0.0	0.0	0.0	0.0	0.0	0.0	0.5	0.0	0.3	8	2542
15-17 LST	1.6	1.1	0.8	0.8	0.0	0.0	0.0	0.0	0.0	0.6	0.0	0.0	0.4	8	2527
18-20 LST	0.5	1.1	0.8	0.4	0.4	0.0	0.4	0.0	0.0	0.0	0.0	0.0	0.3	8	2527
21-23 LST	0.0	0.0	1.2	0.0	0.4	0.0	0.0	0.0	0.0	0.6	0.0	0.5	0.2	8	2528

IDRIS, LIBYA
MEAN NUMBER OF DAYS

PARAMETER DESCRIPTION		JAN	FEB	MAR	APR	MAY	JUN	JUL	AUG	SEP	OCT	NOV	DEC	ANN	PDR (YRS)	NO. OBS
CIG = GTR 1000 FT AND VSBY = GTR 3 MI	01 LST	29.8	26.6	28.9	27.9	29.2	27.6	29.1	29.8	28.8	29.8	29.7	30.8	348.0	8	2515
	07 LST	30.0	26.6	28.2	27.0	28.5	28.2	27.7	29.8	28.0	29.0	29.0	30.2	342.2	8	2522
	13 LST	29.3	26.0	28.5	27.7	30.3	29.1	31.0	30.8	29.6	30.4	28.6	29.4	350.7	8	2542
	19 LST	30.0	27.1	29.7	27.5	30.1	29.3	30.7	30.6	29.3	30.6	30.0	30.5	355.4	8	2527
CIG = GTR 2000 FT AND VSBY = GTR 3 MI W/SFC WND LES 10 KTS	01 LST	24.6	20.6	22.0	19.9	21.6	19.4	23.7	25.4	22.6	24.1	25.7	25.4	277.0	8	2514
	07 LST	23.9	21.4	22.8	20.2	22.5	19.6	23.6	27.0	22.9	24.0	24.1	23.3	275.3	8	2521
	13 LST	11.2	12.1	12.7	12.0	12.6	10.7	12.6	15.3	15.8	17.4	15.4	11.8	159.6	8	2541
	19 LST	26.6	22.7	23.9	18.2	16.1	10.5	11.2	12.7	15.8	22.8	26.4	25.4	232.3	8	2527
SFC WND = GTR 17 KTS AND NO PRECIP.	01 LST	1.0	0.1	1.5	1.9	1.1	2.2	0.2	0.4	1.7	0.8	0.1	0.2	11.2	8	2515
	07 LST	0.7	0.6	1.1	2.4	0.5	1.5	0.4	0.0	0.2	0.8	0.0	0.3	8.5	8	2522
	13 LST	4.5	3.4	4.6	4.0	2.5	2.8	0.7	0.4	1.5	1.5	2.7	3.2	31.8	8	2542
	19 LST	1.0	0.1	0.9	1.4	1.5	2.0	1.6	0.3	1.2	0.0	0.0	0.6	10.6	8	2526
SFC WND 4-10 KTS AND TMP 33-89 DEG F AND NO PRECIP.	01 LST	15.9	11.7	12.5	11.3	13.1	15.2	13.0	14.8	11.9	11.9	14.4	14.2	159.9	8	2514
	07 LST	17.1	12.1	13.9	14.6	15.2	15.8	15.2	14.3	14.5	17.3	15.1	14.4	179.5	8	2521
	13 LST	11.0	11.7	15.1	12.8	11.6	6.5	7.3	5.6	9.8	12.5	14.9	12.0	130.8	8	2540
	19 LST	14.6	15.2	18.3	16.1	17.2	10.4	13.3	15.4	18.5	18.0	13.9	13.0	183.9	8	2525
SKY COVER LES 3/10 AND VSBY = GTR 3 MI	01 LST	17.2	16.5	18.6	18.9	21.2	20.1	27.1	28.3	23.8	21.3	17.3	17.6	247.9	8	2516
	07 LST	12.2	13.5	12.9	12.3	15.9	17.0	23.8	26.5	18.7	14.0	10.1	11.3	188.2	8	2524
	13 LST	10.9	10.0	11.4	11.8	16.4	18.9	27.9	28.0	18.8	11.0	9.8	9.6	184.5	8	2542
	19 LST	14.6	15.0	14.4	14.6	16.4	19.1	29.4	28.4	20.0	18.4	15.7	15.1	221.1	8	2527
CIG = GTR 2500 FT AND VSBY = GTR 3 MI	01 LST	29.3	25.1	27.8	27.1	28.6	27.2	29.0	29.7	28.7	29.4	29.0	29.5	340.4	8	2515
	07 LST	28.5	24.8	26.1	25.1	27.2	26.9	26.4	29.0	26.8	27.7	28.0	28.6	325.1	8	2522
	13 LST	27.1	24.2	26.6	26.0	29.9	28.4	31.0	30.6	29.1	28.9	26.6	27.8	336.2	8	2542
	19 LST	29.0	25.8	28.5	26.1	29.7	29.0	30.6	30.6	29.0	30.4	29.1	28.9	346.7	8	2527
CIG = GTR 8000 FT AND VSBY = GTR 3 MI	01 LST	26.5	23.4	26.8	26.3	28.5	27.1	28.8	29.7	28.1	28.6	27.4	27.3	328.5	8	2515
	07 LST	25.8	22.9	24.6	24.0	26.7	26.6	26.0	29.0	26.0	27.1	27.0	26.0	311.7	8	2522
	13 LST	23.6	20.5	24.0	23.2	28.8	27.6	30.6	29.8	26.6	26.1	23.6	25.0	309.4	8	2542
	19 LST	26.6	24.6	27.2	25.5	29.0	29.0	30.4	30.4	28.7	29.0	27.6	27.2	335.2	8	2527
CIG = GTR 10000 FT AND VSBY = GTR 3 MI	01 LST	26.3	23.4	26.8	26.3	28.5	27.1	28.8	29.7	28.1	28.6	27.1	27.0	327.7	8	2515
	07 LST	25.8	22.7	24.5	24.0	26.7	26.6	26.0	29.0	25.8	27.1	26.9	26.0	311.1	8	2522
	13 LST	23.6	20.5	24.0	23.2	28.8	27.6	30.6	29.8	26.6	26.1	23.6	25.0	309.4	8	2542
	19 LST	26.6	24.6	27.2	25.5	28.8	29.0	30.4	30.4	28.7	28.9	27.6	27.2	334.9	8	2527

WHEELUS FIELD, LIBYA

LATITUDE 3253N

LONGITUDE 01310E

ELEVATION(FT) 00036

STA NO. 62011 (IN AREA NUMBER 01)

PARAMETER DESCRIPTION	JAN	FEB	MAR	APR	MAY	JUN	JUL	AUG	SEP	OCT	NOV	DEC	ANN	PDR (YRS)	NO. OBS
ABS MAX TMP (F)	83	94	102	106	109	112	117	112	113	106	96	86	117	47	-528
MEAN MAX TMP (F)	61	63	67	72	76	81	85	86	85	80	73	64	74	47	-28
MEAN MIN TMP (F)	47	49	52	57	61	67	71	72	71	65	57	69	62	47	-28
ABS MIN TMP (F)	34	36	36	43	43	50	59	62	59	50	42	33	33	47	-528
MEAN NO DYS TMP = DR GTR 90(F)	0.0	0.3	0.8	2.5	4.0	5.2	6.6	7.2	4.4	2.5	0.8	0.0	34.3	10	3651
MEAN NO DYS TMP = DR LES 32(F)	0.0	0.0	0.0	0.0	0.0	0.0	0.0	0.0	0.0	0.0	0.0	0.0	0.0	47	-29
MEAN NO DYS TMP = DR LES 0(F)	0.0	0.0	0.0	0.0	0.0	0.0	0.0	0.0	0.0	0.0	0.0	0.0	0.0	47	-29
MEAN DEW PT TMP (F)	42	43	46	50	56	62	66	67	66	59	51	45	54	10	87579
MEAN REL HUM (PCT)	64	63	64	65	66	66	68	68	68	68	65	66	66	10	87579
MEAN PRESS ALT (FT)	-122	-68	-31	23	33	16	24	27	-10	-29	-47	-82	-21	0	-50
MEAN PRECIP (IN)	3.03	1.66	0.97	0.38	0.20	0.06	0.02	0.03	0.39	1.42	2.66	3.76	14.6	70	-6
MEAN SNOW FALL (IN)	0.0	0.0	0.0	0.0	0.0	0.0	0.0	0.0	0.0	0.0	0.0	0.0	0.0	47	-29
MEAN NO DYS PRCP = DR GTR 0.1 IN	6.5	3.7	2.4	1.0	0.6	0.2	0.2	0.2	0.9	2.8	4.9	7.8	31.2	70	-29
MEAN NO DYS SNFL = DR GTR 1.5 IN	0.0	0.0	0.0	0.0	0.0	0.0	0.0	0.0	0.0	0.0	0.0	0.0	0.0	47	-29
MEAN NO DYS W/OCUR VSBY LES 1/2 MI	0.5	0.9	0.9	0.3	0.7	1.4	1.7	0.9	0.4	0.9	0.1	0.3	9.0	10	3651
MEAN NO DYS TSTMS	1.3	1.5	0.9	1.2	0.4	0.2	0.1	0.1	1.2	2.9	1.6	1.9	13.3	10	3652
P FREQ WND SPD = DR GTR 17 KTS	6.5	5.9	7.2	10.1	5.1	5.6	1.8	1.8	3.5	2.5	2.0	6.2	4.9	10	87590
P FREQ WND SPD = DR GTR 28 KTS	0.0	0.3	0.3	0.3	0.1	0.0	0.0	0.0	0.0	0.0	0.1	0.2	0.1	10	87590
P FREQ LES 3000 FT A/O LES 5 MI	17.9	17.7	18.5	20.5	10.4	9.2	6.0	3.9	6.5	13.5	12.0	18.7	12.9	10	87602
P FREQ LES 1500 FT A/O LES 3 MI														10	10948
FOR 00-02 LST	0.8	3.4	3.7	5.1	4.4	6.1	3.9	2.3	1.2	1.2	0.8	0.6	2.8	10	10950
03-05 LST	0.9	2.7	4.3	6.5	5.8	10.0	8.9	4.5	2.8	2.5	0.3	0.3	4.1	10	10950
06-08 LST	0.8	3.7	7.8	9.0	5.8	8.3	5.8	3.9	3.6	3.8	2.2	0.4	4.6	10	10950
09-11 LST	1.6	3.2	5.4	7.7	4.1	3.1	1.0	1.1	0.9	1.7	1.9	1.2	2.7	10	10951
12-14 LST	2.6	5.0	6.1	7.4	2.2	1.7	0.5	1.2	1.1	1.7	2.3	1.5	2.8	10	10950
15-17 LST	4.4	4.4	6.6	8.3	2.2	2.9	0.4	1.0	1.4	2.3	2.0	2.3	3.2	10	10952
18-20 LST	3.0	4.4	6.4	7.4	3.0	3.8	1.6	0.9	1.1	1.1	1.0	1.6	2.9	10	10951
21-23 LST	0.5	3.9	4.0	5.2	3.0	4.1	2.8	0.9	1.2	1.5	0.8	0.6	2.4	10	10950
P FREQ LES 300 FT A/O LES 1 MI														10	10948
FOR 00-02 LST	0.0	0.7	0.3	0.0	0.1	0.7	1.3	0.3	0.0	0.4	0.1	0.3	0.4	10	10950
03-05 LST	0.2	0.2	0.3	0.3	0.9	2.1	3.4	1.6	0.3	1.1	0.0	0.3	0.9	10	10950
06-08 LST	0.4	0.7	1.3	0.8	0.5	1.9	1.9	1.6	1.1	1.4	0.6	0.3	1.0	10	10951
09-11 LST	0.3	0.2	1.1	0.3	0.1	0.2	0.0	0.0	0.0	0.8	0.2	0.0	0.3	10	10950
12-14 LST	0.1	1.1	0.5	0.4	0.0	0.1	0.0	0.0	0.0	0.2	0.1	0.1	0.2	10	10952
15-17 LST	1.1	0.8	0.9	0.3	0.0	0.1	0.0	0.0	0.0	0.0	0.1	0.0	0.3	10	10952
18-20 LST	0.2	0.4	0.3	0.1	0.0	0.7	0.0	0.0	0.0	0.0	0.0	0.2	0.2	10	10951
21-23 LST	0.0	0.7	0.0	0.2	0.0	0.4	0.4	0.0	0.1	0.0	0.1	0.4	0.2	10	10950

WHEELUS FIELD, LIBYA
MEAN NUMBER OF DAYS

PARAMETER DESCRIPTION		JAN	FEB	MAR	APR	MAY	JUN	JUL	AUG	SEP	OCT	NOV	DEC	ANN	POR (YRS)	NO. OBS
CIG = GTR 1000 FT AND VSBY = GTR 3 MI	01 LST	30.9	27.2	30.1	29.2	30.1	29.0	30.2	30.8	29.7	30.6	29.9	30.8	358.5	10	3651
	07 LST	30.9	27.1	29.1	27.9	29.1	26.8	27.8	29.7	29.0	30.1	29.4	30.9	347.8	10	3651
	13 LST	30.5	26.5	29.4	28.4	30.6	29.7	31.0	30.7	29.6	30.8	29.5	30.8	357.5	10	3651
	19 LST	29.8	26.6	29.9	28.8	30.5	29.3	31.0	30.8	29.9	30.5	29.6	30.3	357.0	10	3651
CIG = GTR 2000 FT AND VSBY = GTR 3 MI W/SFC WND LES 10 KTS	01 LST	19.8	19.5	21.2	19.1	24.2	22.6	26.5	27.9	24.8	25.5	23.7	22.2	277.0	10	3651
	07 LST	20.2	17.9	20.4	17.6	23.9	21.6	25.0	27.6	25.4	25.3	22.9	20.5	268.3	10	3651
	13 LST	12.1	12.2	11.3	9.3	13.1	12.1	15.1	16.1	14.9	18.0	16.9	14.2	165.3	10	3651
	19 LST	21.4	20.1	18.1	12.9	15.5	10.9	14.9	14.8	14.0	20.9	23.0	22.3	208.8	10	3651
SFC WND = GTR 17 KTS AND NO PRECIP.	01 LST	1.7	1.2	1.6	2.5	0.7	0.5	0.1	0.1	0.4	0.5	0.8	1.5	11.6	10	3637
	07 LST	1.7	1.1	1.4	1.6	0.7	0.5	0.1	0.0	0.4	0.5	0.4	1.7	10.1	10	3643
	13 LST	3.7	2.9	3.7	4.0	2.8	2.3	0.8	0.9	1.8	0.9	1.3	2.6	27.7	10	3640
	19 LST	1.4	1.0	2.9	4.0	2.5	3.2	1.6	1.0	2.2	1.2	0.2	2.1	23.3	10	3639
SFC WND 4-10 KTS AND TMP 33-89 DEG F AND NO PRECIP.	01 LST	20.1	19.2	20.0	17.6	17.9	15.6	15.6	14.8	15.3	18.4	20.5	21.0	212.0	10	3637
	07 LST	20.5	16.4	20.0	16.4	17.9	15.1	15.6	13.3	17.2	20.3	19.0	22.1	213.8	10	3642
	13 LST	15.1	14.9	15.9	13.9	17.1	15.8	16.7	18.5	16.5	20.9	18.8	15.6	199.7	10	3640
	19 LST	15.8	17.2	18.8	15.8	18.1	14.8	17.5	19.3	17.9	19.4	16.2	15.7	206.5	10	3639
SKY COVER LES 3/10 AND VSBY = GTR 3 MI	01 LST	15.8	15.1	16.6	16.9	18.3	21.6	27.2	28.4	23.5	18.7	15.3	14.6	232.0	10	3651
	07 LST	14.4	12.3	10.8	10.6	13.0	15.7	22.1	23.8	17.2	13.0	10.9	13.6	177.4	10	3651
	13 LST	10.6	10.6	12.3	11.3	15.3	19.0	27.1	27.5	18.2	10.3	9.1	8.7	180.0	10	3651
	19 LST	9.6	10.7	11.0	12.5	15.1	18.8	28.0	27.8	18.5	13.1	10.7	9.2	185.0	10	3651
CIG = GTR 2500 FT AND VSBY = GTR 3 MI	01 LST	30.2	26.8	28.2	27.3	29.3	28.0	29.7	30.2	29.2	29.9	29.3	30.1	348.2	10	3651
	07 LST	30.1	26.4	26.7	25.2	27.9	25.7	27.3	28.4	28.2	29.4	29.0	30.1	334.4	10	3651
	13 LST	29.6	25.6	28.6	27.1	29.5	29.5	30.9	30.6	29.5	29.8	29.1	29.7	349.5	10	3651
	19 LST	28.8	25.8	27.9	27.3	29.7	28.4	30.6	30.6	29.3	30.0	29.0	29.4	346.8	10	3651
CIG = GTR 6000 FT AND VSBY = GTR 3 MI	01 LST	27.0	24.2	26.3	26.3	29.0	28.0	29.7	30.2	28.6	28.6	27.1	25.7	330.7	10	3651
	07 LST	26.2	22.9	24.4	23.0	27.3	25.3	27.0	28.4	27.0	25.2	25.9	24.6	307.2	10	3651
	13 LST	25.5	22.3	26.8	25.4	29.0	29.4	30.8	30.6	28.9	27.1	25.6	24.6	326.0	10	3651
	19 LST	25.0	23.7	26.4	25.8	29.5	28.2	30.3	30.5	28.8	27.5	26.4	24.6	326.7	10	3651
CIG = GTR 10000 FT AND VSBY = GTR 3 MI	01 LST	24.9	23.1	25.7	24.8	28.1	27.7	29.6	30.2	28.1	27.9	25.5	23.3	318.9	10	3651
	07 LST	23.0	21.2	23.0	21.3	26.2	24.4	26.9	28.4	25.7	23.7	24.5	23.0	291.3	10	3651
	13 LST	22.4	20.6	24.8	24.5	28.4	28.6	30.8	30.4	27.6	24.9	23.8	21.9	308.7	10	3651
	19 LST	22.1	21.9	25.7	24.3	28.7	27.5	30.2	30.5	28.0	25.3	24.4	21.9	310.5	10	3651

MISURATA, LIBYA

STA NO. 62016 (IN AREA NUMBER 01)

LATITUDE 3229N

LONGITUDE 01506E

ELEVATION(FT) 00019

PARAMETER DESCRIPTION	JAN	FEB	MAR	APR	MAY	JUN	JUL	AUG	SEP	OCT	NOV	DEC	ANN	POR (YRS)	NO. OBS
ABS MAX TMP (F)	91	97	102	113	113	124	116	115	118	115	96	90	124	18	-528
MEAN MAX TMP (F)	63	66	71	75	79	86	89	90	88	84	75	66	78	18	-28
MEAN MIN TMP (F)	45	46	50	54	59	65	69	71	69	64	57	48	58	18	-28
ABS MIN TMP (F)	32	33	34	34	47	52	59	63	55	48	41	36	32	18	-528
MEAN NO DYS TMP = DR GTR 90(F)	0.2	0.2	0.9	2.1	5.4	9.8	11.8	16.5	8.0	4.2	2.1	0.1	61.3	8	2916
MEAN NO DYS TMP = DR LES 32(F)	0.0	0.0	0.0	0.0	0.0	0.0	0.0	0.0	0.0	0.0	0.0	0.0	0.0	8	2916
MEAN NO DYS TMP = DR LES 0(F)	0.0	0.0	0.0	0.0	0.0	6.0	0.0	0.0	0.0	0.0	0.0	0.0	0.0	8	2916
MEAN DEW PT TMP (F)	45	46	48	52	57	63	68	69	67	61	54	48	57	8	23324
MEAN REL HUM (PCT)	70	69	68	69	63	68	70	70	70	70	67	70	69	8	23315
MEAN PRESS ALT (FT)														0	0
MEAN PRECIP (IN)	2.03	1.24	0.51	0.26	0.17	0.05	0.00	0.02	0.46	1.34	1.65	1.96	9.7	29	-6
MEAN SNOW FALL (IN)	0.0	0.0	0.0	0.0	0.0	0.0	0.0	0.0	0.0	0.0	0.0	0.0	0.0	18	-29
MEAN NO DYS PRCP = DR GTR 0.1 IN	4.9	2.8	1.3	0.7	0.5	0.2	0.0	0.2	1.1	2.7	3.2	4.4	21.6	29	-29
MEAN NO DYS SNFL = DR GTR 1.9 IN	0.0	0.0	0.0	0.0	0.0	0.0	0.0	0.0	0.0	0.0	0.0	0.0	0.0	18	-29
MEAN NO DYS W/DCUR VSBY LES 1/2 MI	0.1	0.1	0.7	0.8	0.2	0.5	0.5	0.6	0.1	0.2	0.2	0.2	4.2	8	2916
MEAN NO DYS TSTMS	0.5	0.7	0.2	0.8	1.1	0.9	0.2	0.1	0.8	1.6	0.2	1.2	8.3	8	2916
P FREQ WND SPD = DR GTR 17 KTS	7.4	7.8	8.5	7.3	4.5	2.5	0.1	0.1	1.8	0.8	3.3	7.2	4.3	8	23321
P FREQ WND SPD = DR GTR 28 KTS	0.4	1.3	0.9	0.1	0.1	0.1	0.0	0.0	0.0	0.0	0.0	0.2	0.3	8	23321
P FREQ LES 9000 FT A/D LES 3 MI	30.7	27.7	28.1	21.8	17.7	13.5	9.3	10.8	17.3	25.7	21.5	29.7	21.2	8	23320
P FREQ LES 1900 FT A/D LES 3 MI															
FOR 00-02 LST	2.0	4.0	5.3	2.1	2.4	5.0	3.7	2.8	0.8	1.6	1.3	1.2	2.7	8	2914
03-05 LST	1.2	3.5	7.3	3.8	2.8	5.4	2.8	4.0	1.3	1.2	1.7	1.2	3.0	8	2916
06-08 LST	1.6	4.0	6.5	7.1	8.5	9.2	6.1	5.6	1.3	3.2	1.3	0.4	4.6	8	2914
09-11 LST	0.8	2.7	4.9	3.8	4.4	9.0	2.0	1.2	1.3	2.0	0.4	0.8	2.4	8	2915
12-14 LST	1.8	4.2	5.9	5.2	3.8	3.8	0.7	1.9	1.9	2.2	1.5	2.6	3.0	11	3243
15-17 LST	2.0	2.2	7.3	6.3	4.8	3.8	1.2	1.2	0.4	3.6	0.4	1.6	2.9	8	2916
18-20 LST	1.6	3.1	7.7	5.4	6.0	9.0	2.0	2.0	0.8	0.8	0.8	1.2	3.0	8	2914
21-23 LST	1.6	2.7	4.0	2.1	3.2	3.8	2.0	2.0	0.4	1.2	0.8	1.6	2.1	8	2915
P FREQ LES 300 FT A/D LES 1 MI															
FOR 00-02 LST	0.4	0.0	0.4	0.0	0.0	0.0	0.0	0.0	0.0	0.0	0.0	0.4	0.1	8	2914
03-05 LST	0.4	0.0	0.8	0.4	0.0	0.8	0.0	0.8	0.0	0.0	0.4	0.4	0.3	8	2916
06-08 LST	0.4	0.9	1.2	1.3	2.0	1.7	2.0	3.2	0.4	0.8	0.4	0.4	1.2	8	2914
09-11 LST	0.0	0.0	1.6	0.4	0.0	0.0	0.0	0.4	0.4	0.4	0.0	0.0	0.2	8	2915
12-14 LST	0.7	1.2	1.5	2.2	0.0	0.4	0.0	0.8	0.4	0.4	0.0	0.4	0.6	11	3243
15-17 LST	0.4	0.9	1.6	1.7	0.0	0.4	0.0	0.0	0.0	1.2	0.0	0.4	0.6	8	2916
18-20 LST	0.4	0.9	1.6	0.8	0.0	0.4	0.0	0.0	0.4	0.0	0.0	0.0	0.4	8	2914
21-23 LST	0.0	0.4	0.4	0.0	0.0	0.0	0.0	0.0	0.0	0.0	0.0	0.4	0.1	8	2915

MISURATA, LIBYA
MEAN NUMBER OF DAYS

PARAMETER DESCRIPTION		JAN	FEB	MAR	APR	MAY	JUN	JUL	AUG	SEP	OCT	NOV	DEC	ANN	POR (YRS)	NO. OBS
CIG = GTR 1000 FT AND VSBY = GTR 3 MI	01 LST	30.3	26.5	29.7	29.0	30.7	29.4	30.3	30.7	30.0	30.3	29.5	30.3	356.7	8	2914
	07 LST	30.1	26.7	29.0	28.4	29.4	28.0	28.0	27.6	29.0	29.7	29.2	30.5	345.6	8	2914
	13 LST	30.4	26.5	29.6	28.4	29.9	29.4	30.9	31.0	29.4	30.5	29.9	30.5	356.4	11	3243
	19 LST	30.2	26.9	29.5	28.5	30.2	29.2	30.8	31.0	29.6	30.6	29.9	30.7	357.1	8	2914
CIG =GTR 2000 FT AND VSBY =GTR 3 MI W/SFC WND LES 10 KTS	01 LST	21.4	20.2	20.9	19.4	22.4	22.3	27.2	29.2	25.6	26.0	23.9	21.7	279.7	8	2913
	07 LST	21.7	20.6	22.1	19.0	22.1	21.8	25.2	26.1	26.7	27.4	25.3	22.2	280.2	8	2914
	13 LST	17.0	15.8	14.5	14.7	15.8	18.5	21.0	25.9	21.5	23.2	20.9	18.6	227.4	11	3238
	19 LST	22.1	19.3	16.6	15.5	19.5	20.5	23.6	28.2	24.2	25.9	23.7	22.5	261.6	8	2913
SFC WND = GTR 17 KTS AND NO PRECIP.	01 LST	2.7	2.2	3.3	1.7	1.5	0.5	0.0	0.0	0.9	0.5	1.4	2.5	17.2	8	2913
	07 LST	1.4	1.7	1.5	1.5	0.7	0.4	0.0	0.0	0.4	0.2	0.6	1.6	10.0	8	2914
	13 LST	1.4	1.9	2.7	2.0	2.0	0.8	0.1	0.0	0.6	0.8	0.9	1.2	14.4	11	3241
	19 LST	1.6	1.5	2.3	2.1	1.5	0.5	0.0	0.0	0.5	0.0	1.0	1.4	12.4	8	2913
SFC WND 4-10 KTS AND TMP 33-89 DEG F AND NO PRECIP.	01 LST	7.6	6.0	7.3	9.8	10.4	9.7	7.8	5.4	7.4	7.9	6.4	7.2	92.9	8	2913
	07 LST	12.4	7.8	9.1	10.4	12.9	12.8	9.5	5.1	7.2	7.8	8.4	10.1	113.5	8	2914
	13 LST	17.0	15.5	16.1	16.2	17.4	15.6	17.2	18.5	17.5	19.9	18.3	17.4	206.6	11	3235
	19 LST	9.0	10.0	14.8	16.6	20.2	18.3	22.9	21.5	16.9	12.7	9.7	8.9	181.5	8	2913
SKY COVER LES 3/10 AND VSBY = GTR 3 MI	01 LST	12.3	13.7	15.8	16.9	18.0	19.7	24.1	23.6	18.1	15.3	13.2	13.5	204.2	8	2912
	07 LST	9.1	7.1	9.6	9.6	12.0	14.0	16.1	15.2	11.1	7.1	7.8	8.4	127.1	8	2914
	13 LST	7.8	7.8	7.8	9.9	12.7	17.9	23.7	20.2	11.9	7.5	6.6	7.4	141.2	11	3245
	19 LST	11.1	9.4	8.5	9.2	11.5	17.3	24.4	23.8	15.0	11.6	12.8	10.6	165.2	8	2913
CIG = GTR 2500 FT AND VSBY = GTR 3 MI	01 LST	26.5	24.2	27.2	26.6	28.7	26.7	28.8	29.0	28.1	28.5	26.8	26.8	327.9	8	2914
	07 LST	26.1	22.0	24.5	24.8	24.9	24.2	25.4	24.0	25.4	24.9	25.8	26.2	298.2	8	2914
	13 LST	24.6	22.7	24.7	25.7	27.3	28.1	29.9	29.5	26.8	25.9	25.5	25.8	316.5	11	3243
	19 LST	25.9	23.4	25.0	25.1	27.2	27.0	29.9	29.2	28.2	27.7	26.6	25.9	321.1	8	2914
CIG = GTR 6000 FT AND VSBY = GTR 3 MI	01 LST	23.4	22.1	24.8	25.1	26.7	25.6	28.2	28.0	26.7	25.7	24.6	23.6	304.5	8	2914
	07 LST	21.9	18.3	21.3	21.9	23.3	23.2	23.7	21.9	22.0	20.0	22.3	22.4	262.2	8	2914
	13 LST	19.6	18.6	20.8	23.5	25.5	27.0	29.1	28.4	23.6	20.3	21.2	21.0	278.6	11	3243
	19 LST	21.2	20.2	22.3	22.1	26.0	25.8	29.2	28.5	26.4	25.1	23.8	22.2	292.8	8	2914
CIG = GTR 10000 FT AND VSBY = GTR 3 MI	01 LST	23.4	22.1	24.8	25.1	26.7	25.6	28.2	28.0	26.7	25.7	24.6	23.6	304.5	8	2914
	07 LST	21.9	18.3	21.3	21.9	23.3	23.2	23.7	21.9	22.0	20.0	22.3	22.2	262.0	8	2914
	13 LST	19.6	18.6	20.8	23.5	25.4	27.0	29.1	28.4	23.6	20.3	21.2	20.9	278.4	11	3243
	19 LST	21.2	20.2	22.3	22.1	26.0	25.8	29.2	28.5	26.4	25.1	23.8	22.2	292.8	8	2914

SIRTE, LIBYA

STA NO. 62019 (IN AREA NUMBER 01)

LATITUDE 3112N

LONGITUDE 01635E

ELEVATION(FT) 00071

PARAMETER DESCRIPTION	JAN	FEB	MAR	APR	MAY	JUN	JUL	AUG	SEP	OCT	NOV	DEC	ANN	PDR (YRS)	NO. DBS
ABS MAX TMP (F)	84	97	101	113	114	124	116	116	111	106	100	88	124	14	-528
MEAN MAX TMP (F)	64	66	71	78	81	89	87	88	87	84	77	68	78	14	-28
MEAN MIN TMP (F)	47	47	52	56	61	65	69	72	71	65	58	49	59	14	-28
ABS MIN TMP (F)	35	33	35	40	43	49	50	63	59	52	44	36	33	14	-528
MEAN NO DYS TMP = OR GTR 90(F)	0.0	0.3	2.0	3.0	5.6	6.5	3.7	2.4	4.1	5.2	1.4	0.0	34.2	8	2810
MEAN NO DYS TMP = OR LES 32(F)	0.0	0.0	0.0	0.0	0.0	0.0	0.0	0.0	0.0	0.0	0.0	0.0	0.0	8	2822
MEAN NO DYS TMP = OR LES 0(F)	0.0	0.0	0.0	0.0	0.0	0.0	0.0	0.0	0.0	0.0	0.0	0.0	0.0	8	2822
MEAN DEW PT TMP (F)	47	47	50	54	59	65	68	70	68	64	57	48	58	8	20483
MEAN REL HUM (PCT)	70	69	68	68	70	73	73	75	73	73	71	68	71	8	20440
MEAN PRESS ALT (FT)														0	0
MEAN PRECIP (IN)	1.63	1.09	0.91	0.12	0.09	0.02	0.00	0.00	0.27	0.64	1.03	1.32	6.7	17	-6
MEAN SNOW FALL (IN)	0.0	0.0	0.0	0.0	0.0	0.0	0.0	0.0	0.0	0.0	0.0	0.0	0.0	14	-29
MEAN NO DYS PRCP = OR GTR 0.1 IN	3.7	2.5	1.3	0.4	0.3	0.2	0.0	0.0	0.7	1.4	2.1	3.0	19.6	17	-29
MEAN NO DYS SNFL = OR GTR 1.9 IN	0.0	0.0	0.0	0.0	0.0	0.0	0.0	0.0	0.0	0.0	0.0	0.0	0.0	14	-29
MEAN NO DYS W/OCUR VSBY LES 1/2 MI	0.9	1.1	1.1	1.6	0.7	1.4	1.0	1.6	0.5	0.5	0.4	0.7	11.5	8	2608
MEAN NO DYS TSTMS	0.2	0.3	0.3	0.3	0.3	0.2	0.1	0.0	0.4	0.9	0.1	0.4	3.5	8	2608
P FREQ WND SPD = OR GTR 17 KTS	9.7	9.1	9.7	11.0	7.2	4.1	3.0	1.9	5.0	5.9	7.0	8.0	6.8	8	20445
P FREQ WND SPD = OR GTR 28 KTS	0.3	0.2	0.9	0.4	0.0	0.1	0.1	0.0	0.1	0.1	0.3	0.6	0.3	8	20445
P FREQ LES 5000 FT A/O LES 5 MI	25.1	26.0	21.8	22.5	16.2	17.0	16.1	18.6	18.3	26.3	23.4	24.6	21.3	8	20452
P FREQ LES 1500 FT A/O LES 3 MI															
FOR 00-02 LST	0.4	1.4	0.9	1.9	1.4	1.6	0.9	0.9	0.9	0.9	0.0	0.5	0.8	8	2509
03-05 LST	0.4	1.0	1.0	0.5	0.0	3.7	0.9	1.5	0.0	0.0	0.0	0.0	0.8	8	2621
06-08 LST	2.9	0.5	1.7	1.3	1.6	3.2	3.7	2.6	0.8	0.4	0.4	0.9	1.7	8	2821
09-11 LST	0.8	0.9	2.5	2.1	1.6	0.9	0.4	0.4	0.8	0.8	2.1	1.3	1.2	8	2820
12-14 LST	2.2	1.2	3.1	3.3	1.4	0.8	0.8	0.4	0.4	1.0	2.2	3.5	1.8	11	3242
15-17 LST	2.5	1.8	3.3	1.7	1.2	0.9	0.0	0.0	0.4	0.4	0.8	1.3	1.2	8	2820
18-20 LST	1.7	0.5	1.3	3.8	0.8	0.0	1.2	0.0	0.0	0.0	0.8	0.4	0.9	8	2809
21-23 LST	0.0	0.0	0.9	1.0	1.1	1.1	0.0	0.0	0.0	0.0	0.9	1.6	0.5	8	2317
P FREQ LES 300 FT A/O LES 1 MI															
FOR 00-02 LST	0.0	0.5	0.0	1.0	0.0	1.6	0.0	0.0	0.0	0.0	0.0	0.5	0.3	8	2509
03-05 LST	0.0	0.0	0.9	0.0	0.0	3.1	0.0	1.0	0.0	0.0	0.0	0.0	0.4	8	2621
06-08 LST	1.7	0.0	1.3	0.0	0.4	2.7	3.3	2.6	0.4	0.4	0.4	0.4	1.1	8	2821
09-11 LST	0.8	0.5	1.7	1.7	1.2	0.9	0.0	0.4	0.8	0.8	1.7	0.9	1.0	8	2820
12-14 LST	1.5	0.8	2.9	2.6	0.7	0.4	0.0	0.0	0.0	0.0	1.1	2.7	1.1	11	3242
15-17 LST	2.1	0.9	2.5	1.3	1.2	0.9	0.0	0.0	0.0	0.4	0.0	1.3	0.9	8	2820
18-20 LST	0.8	0.0	1.3	1.7	0.8	0.0	0.4	0.0	0.0	0.0	0.0	0.0	0.4	8	2809
21-23 LST	0.0	0.0	0.5	0.5	0.0	0.5	0.0	0.0	0.0	0.0	0.0	1.0	0.2	8	2317

SIRTE, LIBYA
MEAN NUMBER OF DAYS

PARAMETER DESCRIPTION		JAN	FEB	MAR	APR	MAY	JUN	JUL	AUG	SEP	OCT	NOV	DEC	ANN	PDR (YRS)	NO. OBS
CIG = GTR 1000 FT AND VSBY = GTR 3 MI	01 LST	30.6	27.3	30.4	28.4	30.4	28.9	30.8	30.8	29.9	30.8	29.7	30.7	330.7	8	2509
	07 LST	29.7	27.9	29.9	29.0	30.5	28.6	29.2	29.6	29.6	30.6	29.6	30.7	354.9	8	2821
	13 LST	29.1	26.2	28.7	27.9	30.0	29.7	30.9	31.0	29.6	29.7	28.5	29.8	351.1	11	3242
	19 LST	30.3	27.6	29.9	28.6	30.3	29.7	30.8	31.0	29.7	31.0	29.6	30.8	359.3	8	2809
CIG = GTR 2000 FT AND VSBY = GTR 3 MI W/SFC WND LES 10 KTS	01 LST	17.4	15.3	15.7	14.3	18.6	19.5	22.2	22.9	19.4	16.5	16.5	15.9	214.2	8	2508
	07 LST	20.7	17.3	17.4	18.9	21.1	23.3	23.4	27.6	25.7	22.1	20.0	19.7	259.2	8	2820
	13 LST	16.8	16.7	16.6	13.5	16.3	18.7	21.0	22.1	21.1	19.9	18.9	17.1	218.7	11	3238
	19 LST	21.7	18.0	16.5	13.8	17.2	20.9	20.9	22.5	17.7	16.7	20.8	21.6	228.3	8	2805
SFC WND = GTR 17 KTS AND NO PRECIP.	01 LST	4.1	4.6	5.0	7.1	5.9	3.8	3.4	3.0	4.1	4.6	5.4	5.2	56.2	8	2508
	07 LST	1.3	0.8	0.9	1.6	0.4	0.1	0.2	0.0	0.2	0.6	0.9	1.1	8.1	8	2819
	13 LST	2.5	1.6	2.6	1.7	1.8	0.7	0.0	0.2	0.3	1.3	1.2	1.7	15.6	11	3241
	19 LST	1.9	1.7	2.0	2.1	1.4	0.3	0.2	0.1	0.9	1.1	1.3	0.9	13.9	8	2804
SFC WND 4-10 KTS AND TMP 33-89 DEG F AND NO PRECIP.	01 LST	11.2	10.7	13.6	10.8	11.9	11.3	13.2	12.6	11.0	9.7	11.0	11.9	138.9	8	2508
	07 LST	12.1	9.7	12.0	12.1	11.6	10.4	10.2	10.1	11.1	12.4	12.6	14.6	138.9	8	2818
	13 LST	15.7	14.1	15.7	16.3	18.2	20.7	22.9	23.2	19.5	15.5	16.5	13.0	211.3	11	3232
	19 LST	11.5	12.4	15.3	15.8	18.4	20.0	20.6	21.4	17.2	16.1	15.5	14.3	198.5	8	2801
SKY COVER LES 3/10 AND VSBY = GTR 3 MI	01 LST	14.0	13.4	15.8	15.4	15.3	17.9	21.0	17.9	16.4	12.6	13.8	13.2	186.7	8	2507
	07 LST	10.9	10.9	10.9	12.3	14.5	16.3	15.0	14.2	13.0	9.4	10.0	13.2	150.6	8	2821
	13 LST	9.6	9.3	9.2	11.0	14.3	19.4	20.7	17.9	13.4	8.3	8.8	9.7	151.6	11	3244
	19 LST	10.9	9.0	11.5	11.3	13.0	18.8	24.2	22.8	17.5	11.9	11.8	11.9	174.6	8	2808
CIG = GTR 2500 FT AND VSBY = GTR 3 MI	01 LST	28.6	25.8	28.8	27.0	29.0	27.3	29.1	28.6	27.8	29.1	28.7	29.0	338.8	8	2509
	07 LST	28.2	25.8	27.5	27.3	28.6	26.7	26.3	26.5	27.3	28.5	28.6	29.1	330.4	8	2821
	13 LST	27.0	24.7	26.8	26.8	29.0	29.0	29.5	29.6	28.4	28.0	27.4	28.3	334.5	11	3242
	19 LST	28.7	26.3	28.7	27.2	29.9	28.9	29.6	30.0	28.7	29.9	28.6	29.6	346.1	8	2809
CIG = GTR 6000 FT AND VSBY = GTR 3 MI	01 LST	21.6	20.3	23.9	21.8	22.8	21.7	23.3	25.5	22.7	22.9	21.5	23.3	273.3	8	2509
	07 LST	22.7	19.6	22.3	21.7	24.1	23.3	20.9	20.6	23.0	21.6	23.8	24.3	267.9	8	2821
	13 LST	22.2	20.0	22.8	22.0	24.0	27.2	26.8	25.6	24.3	21.9	23.0	23.9	285.7	11	3242
	19 LST	23.3	21.6	26.1	23.6	26.7	26.3	28.3	26.6	26.0	25.0	22.7	22.5	298.7	8	2809
CIG = GTR 10000 FT AND VSBY = GTR 3 MI	01 LST	21.5	20.3	23.9	21.8	22.8	21.7	23.3	25.5	22.7	22.9	21.5	23.3	273.2	8	2509
	07 LST	22.7	19.6	22.3	21.7	24.1	23.3	20.9	20.6	23.0	21.6	23.6	24.3	267.7	8	2821
	13 LST	22.2	20.0	22.8	22.0	26.0	27.2	26.8	25.6	24.3	21.9	23.0	23.9	285.7	11	3242
	19 LST	23.3	21.6	26.1	23.6	26.7	26.3	28.3	26.5	26.0	25.0	22.7	22.5	298.6	8	2809

STA NO. 62020/ (IN AREA NUMBER 01)

MARBLE ARCH, LIBYA

LATITUDE 3027N

LONGITUDE 01034E

ELEVATION(FT) 00036

PARAMETER DESCRIPTION	JAN	FEB	MAR	APR	MAY	JUN	JUL	AUG	SEP	OCT	NOV	DEC	ANN	PDR (YRS)	NO. OBS
ABS MAX TMP (F)	86	97	110	112	112	115	113	113	112	103	103	97	115	13	-62021
MEAN MAX TMP (F)	63	66	71	76	81	84	83	86	86	83	75	67	77	13	-62021
MEAN MIN TMP (F)	46	47	51	56	62	67	72	73	70	64	57	48	59	13	-62021
ABS MIN TMP (F)	35	34	38	44	48	52	50	56	52	45	46	34	34	13	-62021
MEAN NO DYS TMP = DR GTR 90(F)	0.0				4.8	7.9	7.0	10.7	10.3	7.0				13	-29
MEAN NO DYS TMP = DR LES 32(F)	0.0	0.0	0.0	0.0	0.0	0.0	0.0	0.0	0.0	0.0	0.0	0.0	0.0	13	-29
MEAN NO DYS TMP = DR LES 0(F)	0.0	0.0	0.0	0.0	0.0	0.0	0.0	0.0	0.0	0.0	0.0	0.0	0.0	13	-29
MEAN DEW PT TMP (F)	42	43	45	52	55	60	65	66	63	56	48	43	53	0	-50
MEAN REL HUM (PCT)	67	63	60	64	60	62	68	67	64	56	59	61	63	5	-62021
MEAN PRESS ALT (FT)	-115	-62	-34	22	42	39	64	66	-1	-33	-55	-82	-11	0	-50
MEAN PRECIP (IN)	1.20	0.94	0.17	0.09	0.03	0.00	0.00	0.00	0.07	0.22	0.90	1.03	3.8	13	-62021
MEAN SNOW FALL (IN)	0.0	0.0	0.0	0.0	0.0	0.0	0.0	0.0	0.0	0.0	0.0	0.0	0.0	13	-29
MEAN NO DYS PRCP = DR GTR 0.1 IN	2.7	1.3	0.9	0.3	0.1	0.0	0.0	0.0	0.3	0.6	1.1	2.4	9.3	13	-29
MEAN NO DYS SNFL = DR GTR 1.5 IN	0.0	0.0	0.0	0.0	0.0	0.0	0.0	0.0	0.0	0.0	0.0	0.0	0.0	13	-29
MEAN NO DYS W/OCUR VSBY LES 1/2 MI	0.9	0.8	1.0	1.1	0.7	1.4	2.2	2.9	0.7	1.0	1.0	0.9	14.2	8	-62055
MEAN NO DYS TSTMS	2.1	1.7	0.2	0.6	0.5	0.1	0.0	0.0	0.4	0.6	0.1	2.2	8.5	8	-62055
P FREQ WND SPD = DR GTR 17 KTS	1.9	2.0	3.7	4.7	2.3	3.1	3.0	2.7	0.9	1.3	1.6	3.0	2.5	8	-62055
P FREQ WND SPD = DR GTR 28 KTS	0.1	0.1	0.4	0.2	0.0	0.1	0.1	0.1	0.0	0.0	0.1	0.4	0.1	8	-62055
P FREQ LES 9000 FT A/D LES 5 MI	19.7	17.5	19.4	8.2	9.5	3.2	3.9	1.8	2.5	6.4	7.4	16.9	9.0	8	-62055
P FREQ LES 1900 FT A/D LES 3 MI															
FOR 00-02 LST	1.3	1.4	2.1	1.7	2.1	1.3	2.1	0.0	0.9	0.8	0.4	1.3	1.3	8	-62055
03-05 LST	2.1	2.4	2.1	3.4	2.1	4.7	9.2	2.8	0.9	1.2	0.9	1.3	2.4	8	-62055
06-08 LST	2.6	1.0	1.6	3.4	2.8	3.4	9.9	3.4	2.3	0.0	1.3	0.4	2.3	8	-62055
09-11 LST	1.3	2.4	2.9	3.4	2.0	0.4	0.0	0.0	0.0	2.1	0.9	1.8	1.4	8	-62055
12-14 LST	1.5	2.9	3.6	2.6	1.4	0.4	0.4	0.0	0.4	1.4	2.1	2.3	1.6	11	-62055
15-17 LST	0.9	2.4	3.7	3.8	1.6	1.3	0.4	0.4	0.0	1.6	1.3	1.3	1.4	8	-62055
18-20 LST	0.0	0.9	2.1	0.4	0.4	0.9	0.4	0.0	0.0	0.0	0.0	0.4	0.9	8	-62055
21-23 LST	0.9	1.9	2.1	1.7	0.0	0.8	0.0	0.0	0.0	0.8	0.0	0.4	0.7	8	-62055
P FREQ LES 300 FT A/D LES 1 MI															
FOR 00-02 LST	0.9	0.9	0.8	0.0	0.9	0.4	0.4	0.0	0.9	0.4	0.4	0.4	0.9	8	-62055
03-05 LST	1.3	0.9	0.8	1.3	0.9	3.4	3.9	1.9	0.9	0.0	0.4	0.4	1.3	8	-62055
06-08 LST	2.1	0.0	0.0	0.4	0.8	1.3	3.8	3.0	1.8	0.0	0.4	0.4	1.2	8	-62055
09-11 LST	0.4	0.9	0.8	2.1	0.4	0.0	0.0	0.0	0.0	0.4	0.0	0.9	0.9	8	-62055
12-14 LST	0.4	1.7	1.8	1.9	0.7	0.4	0.0	0.0	0.0	0.7	1.4	1.5	0.9	11	-62055
15-17 LST	0.0	0.9	2.1	1.3	0.8	0.9	0.0	0.4	0.0	0.0	0.9	0.4	0.6	8	-62055
18-20 LST	0.0	0.9	1.7	0.0	0.4	0.0	0.0	0.0	0.0	0.0	0.0	0.0	0.2	8	-62055
21-23 LST	0.4	0.9	0.8	0.0	0.0	0.0	0.0	0.0	0.0	0.4	0.0	0.4	0.2	8	-62055

BARBLE ARCH, LIBYA
MEAN NUMBER OF DAYS

PARAMETER DESCRIPTION		JAN	FEB	MAR	APR	MAY	JUN	JUL	AUG	SEP	OCT	NOV	DEC	ANN	PDR (YRS)	NO. OBS
CIG = GTR 1000 FT AND VSBY = GTR 3 MI	01 LST	30.2	27.3	30.1	29.0	30.2	29.3	29.8	30.7	29.7	30.3	29.6	30.2	356.4	8	-62055
	07 LST	29.9	27.4	29.3	28.6	29.6	28.7	28.1	28.3	29.0	30.3	29.2	30.0	348.4	8	-62055
	13 LST	29.1	26.5	27.9	27.5	27.8	28.4	29.9	31.0	29.9	29.4	28.2	29.4	345.0	11	-62055
	19 LST	30.6	27.3	30.2	29.0	30.2	29.7	30.2	29.9	29.9	30.8	30.0	30.8	358.6	8	-62055
CIG = GTR 2000 FT AND VSBY = GTR 3 MI W/SFC WND LES 10 KTS	01 LST	28.7	25.1	26.9	24.5	26.9	26.0	28.3	29.9	28.1	28.2	27.9	26.7	327.2	8	-62055
	07 LST	28.5	25.2	25.1	23.0	25.9	23.7	26.7	28.1	27.8	28.5	27.5	27.0	317.0	8	-62055
	13 LST	24.4	21.8	21.5	21.9	23.5	21.8	20.9	23.3	26.5	23.2	23.6	23.3	277.3	11	-62055
	19 LST	29.5	25.2	27.4	24.2	26.3	24.5	19.8	20.5	26.5	30.0	29.6	28.9	312.4	8	-62055
SFC WND = GTR 17 KTS AND NO PRECIP.	01 LST	0.7	0.3	1.1	0.9	0.2	0.4	0.0	0.0	0.0	0.5	0.2	0.7	5.0	8	-62055
	07 LST	0.5	0.0	0.6	0.6	0.6	0.9	0.0	0.1	0.0	0.0	0.4	0.5	4.2	8	-62055
	13 LST	0.9	1.0	2.1	2.8	1.7	1.5	1.0	0.5	0.3	1.1	1.2	1.0	15.1	11	-62055
	19 LST	0.1	0.3	0.7	0.2	0.5	0.6	1.0	1.1	0.0	0.0	0.0	0.1	4.6	8	-62055
SFC WND 4-10 KTS AND TMP 33-89 DEG F AND NO PRECIP.	01 LST	6.9	6.8	9.3	9.5	9.5	9.9	13.1	11.9	8.6	8.3	8.6	6.5	108.9	8	-62055
	07 LST	5.5	5.2	8.3	10.4	12.6	8.8	6.2	3.9	5.8	7.5	8.1	6.6	88.9	8	-62055
	13 LST	14.2	13.6	13.4	12.5	13.3	10.0	13.2	12.6	10.2	13.9	13.4	12.7	153.0	11	-62055
	19 LST	7.3	7.1	11.7	13.7	17.0	18.8	21.4	20.5	19.0	11.3	8.3	7.4	163.5	8	-62055
SKY COVER LES 3/10 AND VSBY = GTR 3 MI	01 LST	14.4	14.6	20.4	18.0	21.2	23.8	28.6	30.1	27.1	20.5	17.9	15.7	254.3	8	-62055
	07 LST	9.0	10.5	13.4	14.6	18.4	21.8	24.3	26.4	24.6	15.6	12.2	9.9	200.7	8	-62055
	13 LST	7.6	8.0	9.4	13.1	15.9	23.5	27.4	26.3	21.6	12.1	8.6	7.4	180.9	11	-62055
	19 LST	14.3	12.3	15.0	13.2	18.4	23.9	29.1	29.0	25.3	20.6	17.9	15.3	234.3	8	-62055
CIG = GTR 2500 FT AND VSBY = GTR 3 MI	01 LST	29.8	26.8	29.7	28.5	29.9	28.7	29.3	30.7	29.7	30.0	29.5	29.9	352.5	8	-62055
	07 LST	29.4	26.7	28.4	27.5	29.0	27.2	26.8	28.1	28.6	30.1	28.7	29.2	339.7	8	-62055
	13 LST	28.3	25.7	27.1	27.3	27.5	28.4	29.9	30.9	29.7	29.2	27.8	28.3	340.1	11	-62055
	19 LST	30.1	27.3	29.8	28.9	30.2	29.6	29.8	29.9	29.9	30.8	30.0	30.2	356.5	8	-62055
CIG = GTR 8000 FT AND VSBY = GTR 3 MI	01 LST	26.1	23.5	27.9	28.0	28.9	28.6	29.3	30.7	29.6	29.5	28.4	26.4	336.9	8	-62055
	07 LST	23.3	21.8	25.0	25.7	28.1	26.9	26.3	27.9	27.4	28.8	26.9	23.7	311.8	8	-62055
	13 LST	20.8	19.8	21.6	26.0	26.5	28.2	29.7	30.7	28.9	26.2	23.9	22.0	304.3	11	-62055
	19 LST	27.8	23.9	26.9	27.5	30.0	29.5	29.8	29.9	29.9	29.9	29.0	26.9	341.0	8	-62055
CIG = GTR 10000 FT AND VSBY = GTR 3 MI	01 LST	26.1	23.5	27.9	28.0	28.9	28.6	29.3	30.7	29.6	29.5	28.4	26.4	336.9	8	-62055
	07 LST	23.3	21.8	25.0	25.7	28.1	26.9	26.3	27.9	27.4	28.8	26.9	23.7	311.8	8	-62055
	13 LST	20.8	19.8	21.6	26.0	26.5	28.2	29.7	30.7	28.9	26.2	23.9	22.0	304.3	11	-62055
	19 LST	27.8	23.9	26.9	27.5	30.0	29.5	29.8	29.9	29.9	29.9	29.0	26.9	341.0	8	-62055

EL AGHEILA, LIBYA

LATITUDE 3016N

LONGITUDE 01913E

ELEVATION(FT) 00039

STA NO. 62021 (IN AREA NUMBER 01)

PARAMETER DESCRIPTION	JAN	FEB	MAR	APR	MAY	JUN	JUL	AUG	SEP	OCT	NOV	DEC	ANN	PDR (YRS)	NO. OBS
ABS MAX TMP (F)	86	97	110	112	112	119	119	113	112	103	103	97	115	13	-28
MEAN MAX TMP (F)	63	66	71	76	81	84	83	86	86	83	75	67	77	13	-28
MEAN MIN TMP (F)	46	47	51	56	62	67	72	73	70	64	57	48	59	13	-28
ABS MIN TMP (F)	35	34	38	44	48	52	50	56	52	45	46	34	34	13	-28
MEAN NO DYS TMP = OR GTR 90(F)	0.0				4.8	7.9	7.0	10.7	10.3	7.0				13	-29
MEAN NO DYS TMP = OR LES 32(F)	0.0	0.0	0.0	0.0	0.0	0.0	0.0	0.0	0.0	0.0	0.0	0.0	0.0	13	-29
MEAN NO DYS TMP = OR LES 0(F)	0.0	0.0	0.0	0.0	0.0	0.0	0.0	0.0	0.0	0.0	0.0	0.0	0.0	13	-29
MEAN DEW PT TMP (F)	42	42	45	52	55	60	65	66	63	55	49	42	53	10	-29
MEAN REL HUM (PCT)	67	63	60	64	60	62	68	67	64	56	59	61	63	5	-28
MEAN PRESS ALT (FT)														0	0
MEAN PRECIP (IN)	1.20	0.94	0.17	0.09	0.03	0.00	0.00	0.00	0.07	0.22	0.50	1.03	3.8	13	-6
MEAN SNOW FALL (IN)	0.0	0.0	0.0	0.0	0.0	0.0	0.0	0.0	0.0	0.0	0.0	0.0	0.0	13	-29
MEAN NO DYS PRCP = OR GTR 0.1 IN	2.7	1.3	0.5	0.3	0.1	0.0	0.0	0.0	0.3	0.6	1.1	2.4	9.3	13	-29
MEAN NO DYS SNFL = OR GTR 1.5 IN	0.0	0.0	0.0	0.0	0.0	0.0	0.0	0.0	0.0	0.0	0.0	0.0	0.0	13	-29
MEAN NO DYS W/OCUR VSBY LES 1/2 MI														0	0
MEAN NO DYS TSMS														0	0
P FREQ WND SPD = OR GTR 17 KTS														0	0
P FREQ WND SPD = OR GTR 28 KTS														0	0
P FREQ LES 5000 FT A/D LES 5 MI														0	0
P FREQ LES 1900 FT A/D LES 3 MI														0	0
FOR 00-02 LST														0	0
03-05 LST														0	0
06-08 LST														0	0
09-11 LST														0	0
12-14 LST														0	0
15-17 LST														0	0
18-20 LST														0	0
21-23 LST														0	0
P FREQ LES 300 FT A/D LES 1 MI														0	0
FOR 00-02 LST														0	0
03-05 LST														0	0
06-08 LST														0	0
09-11 LST														0	0
12-14 LST														0	0
15-17 LST														0	0
18-20 LST														0	0
21-23 LST														0	0

EL AGHEILA, LIBYA
MEAN NUMBER OF DAYS

PARAMETER DESCRIPTION		JAN	FEB	MAR	APR	MAY	JUN	JUL	AUG	SEP	OCT	NOV	DEC	ANN	POR (YRS)	NO. OBS
CIG = GTR 1000 FT AND VSBY = GTR 3 MI	01 LST														0	0
	07 LST														0	0
	13 LST														0	0
	19 LST														0	0
CIG =GTR 2000 FT AND VSBY =GTR 3 MI W/SFC WND LES 10 KTS	01 LST														0	0
	07 LST														0	0
	13 LST														0	0
	19 LST														0	0
SFC WND = GTR 17 KTS AND NO PRECIP.	01 LST														0	0
	07 LST														0	0
	13 LST														0	0
	19 LST														0	0
SFC WND 4-10 KTS AND TMP 33-89 DEG F AND NO PRECIP.	01 LST														0	0
	07 LST														0	0
	13 LST														0	0
	19 LST														0	0
SKY COVER LES 3/10 AND VSBY = GTR 3 MI	01 LST														0	0
	07 LST														0	0
	13 LST														0	0
	19 LST														0	0
CIG = GTR 2500 FT AND VSBY = GTR 3 MI	01 LST														0	0
	07 LST														0	0
	13 LST														0	0
	19 LST														0	0
CIG = GTR 6000 FT AND VSBY = GTR 3 MI	01 LST														0	0
	07 LST														0	0
	13 LST														0	0
	19 LST														0	0
CIG = GTR 10000 FT AND VSBY = GTR 3 MI	01 LST														0	0
	07 LST														0	0
	13 LST														0	0
	19 LST														0	0

DATA NOT AVAILABLE

AREA NO. 01

LIBYA

COASTAL BOUNDARIES 3225N 01125E 3000N 01930E 3000N 01930E 3015N 01930E

PARAMETER DESCRIPTION		JAN	FEB	MAR	APR	MAY	JUN	JUL	AUG	SEP	OCT	NOV	DEC	ANN
MEAN MAX TMP (F)		63	66	71	76	81	86	88	90	88	83	75	66	78
MEAN MIN TMP (F)		45	47	50	55	60	66	70	71	69	64	56	51	59
LARGEST MEAN PRECIP(IN)		3.03	2.00	1.10	0.50	0.24	0.10	0.05	0.05	0.46	1.42	2.66	3.76	15.4
SMALLEST MEAN PRECIP(IN)		1.20	0.54	0.17	0.09	0.03	0.00	0.00	0.00	0.07	0.22	0.50	1.03	3.8
		MEAN NUMBER OF DAYS												
CIG = GTR 1000 FT AND VSBY = GTR 3 MI	01 LST	30.3	26.9	29.6	28.6	30.0	28.8	30.2	30.5	29.6	30.4	29.6	30.5	355.0
	07 LST	30.2	27.0	28.7	27.9	29.2	28.1	28.3	29.0	28.6	29.8	29.1	30.5	346.4
	13 LST	29.6	26.0	28.9	27.8	30.0	29.2	30.8	30.9	29.5	30.1	28.9	29.6	351.3
	19 LST	29.9	26.8	29.5	28.2	30.1	29.2	30.8	30.8	29.6	30.6	29.8	30.4	355.7
CIG =GTR 2000 FT AND VSBY =GTR 3 MI W/SFC WND LES 10 KTS	01 LST	21.4	19.7	20.7	18.9	22.1	21.2	25.5	26.4	23.0	23.5	22.9	22.0	267.3
	07 LST	22.3	20.0	21.0	19.5	22.7	22.3	25.0	27.1	24.9	25.1	23.6	22.2	279.7
	13 LST	15.5	15.1	15.1	13.8	16.2	16.8	19.2	21.5	19.9	20.8	18.7	16.3	208.9
	19 LST	23.4	20.5	19.7	16.4	18.5	17.1	19.5	21.2	19.0	22.4	24.1	23.5	249.3
SFC WND = GTR 17 KTS AND NO PRECIP.	01 LST	2.5	1.9	2.9	3.2	2.2	1.8	0.9	0.8	1.9	1.6	1.8	2.2	23.7
	07 LST	1.3	1.1	1.3	1.6	0.6	0.5	0.1	0.0	0.4	0.5	0.5	1.2	9.1
	13 LST	3.1	2.7	3.3	2.6	2.0	1.4	0.4	0.3	0.9	1.1	1.5	2.3	21.6
	19 LST	1.4	1.3	2.0	2.2	1.6	1.4	0.7	0.3	1.0	0.7	0.6	1.2	14.4
SFC WND 4-10 KTS AND TMP 33-89 DEG F AND NO PRECIP.	01 LST	12.1	9.6	11.4	11.3	12.3	12.4	11.4	11.4	10.7	11.2	11.5	12.3	137.6
	07 LST	13.8	10.2	12.3	12.1	13.3	12.6	11.2	9.6	11.1	12.9	12.3	13.7	145.1
	13 LST	14.5	13.9	16.4	15.3	17.1	15.6	16.6	16.7	16.0	16.9	16.5	14.2	189.7
	19 LST	11.6	12.6	15.8	15.7	18.0	16.2	18.2	19.3	17.1	15.8	12.6	11.5	184.4
SKY COVER LES 3/10 AND VSBY = GTR 3 MI	01 LST	15.1	15.0	17.1	16.9	18.3	20.0	25.4	25.1	20.8	17.3	15.3	15.3	221.6
	07 LST	11.8	11.4	11.3	11.3	13.9	15.8	19.7	20.4	15.2	11.1	10.3	11.9	164.1
	13 LST	10.0	9.7	10.6	11.2	14.8	18.9	23.2	24.4	16.3	10.1	9.1	9.2	169.5
	19 LST	12.1	11.4	11.7	12.2	14.2	18.5	26.8	26.2	17.8	14.4	13.5	12.7	191.5
CIG = GTR 2500 FT AND VSBY = GTR 3 MI	01 LST	28.4	25.6	28.0	26.9	28.7	27.4	29.2	29.5	28.4	29.0	28.3	28.9	338.3
	07 LST	28.2	24.9	26.0	25.5	26.9	26.1	26.5	26.9	26.7	27.4	27.6	28.6	321.3
	13 LST	26.7	24.2	26.6	26.2	28.7	28.5	30.2	30.2	28.3	28.0	26.9	27.4	331.9
	19 LST	27.9	25.2	27.5	26.4	29.0	28.2	30.2	30.2	28.6	29.3	28.4	28.5	339.4
CIG = GTR 6000 FT AND VSBY = GTR 3 MI	01 LST	24.6	23.0	25.7	24.9	26.8	26.0	28.3	28.7	26.7	26.5	25.3	25.4	311.9
	07 LST	24.1	21.3	23.1	22.8	25.2	24.7	24.8	25.2	24.5	23.6	24.8	24.8	288.9
	13 LST	22.8	20.7	23.9	23.7	27.3	27.7	29.4	29.0	26.0	24.2	23.5	23.5	301.7
	19 LST	24.2	22.7	25.7	24.5	27.9	27.4	29.7	29.3	27.4	26.7	25.4	24.6	315.5
CIG = GTR 10000 FT AND VSBY = GTR 3 MI	01 LST	24.2	22.8	25.6	24.6	26.6	25.9	28.3	28.7	26.6	26.3	24.9	24.8	309.3
	07 LST	23.5	21.0	22.8	22.5	25.0	24.5	24.8	25.2	24.2	23.3	24.5	24.4	285.7
	13 LST	22.2	20.4	23.5	23.5	27.1	27.5	29.4	29.0	25.8	23.8	23.1	23.0	298.3
	19 LST	23.7	22.3	25.6	24.2	27.7	27.2	29.6	29.3	27.3	26.2	25.0	24.1	312.2

STA NO. 62053 (IN AREA NUMBER 02)

BENINA, LIBYA

LATITUDE 3209N

LONGITUDE 02016E

ELEVATION(FT) 00425

PARAMETER DESCRIPTION	JAN	FEB	MAR	APR	MAY	JUN	JUL	AUG	SEP	OCT	NOV	DEC	ANN	PDR (YRS)	NO. OBS
ABS MAX TMP (F)	79	81	100	100	113	113	108	106	106	100	91	86	113	8	2861
MEAN MAX TMP (F)	62	64	68	76	83	89	89	90	87	82	76	67	78	8	2868
MEAN MIN TMP (F)	47	47	49	54	60	66	68	69	66	62	57	50	58	8	2861
ABS MIN TMP (F)	36	37	37	41	45	50	59	61	55	52	45	39	36	8	2861
MEAN NO DYS TMP = OR GTR 90(F)	0.0	0.0	0.1	3.1	9.0	14.0	14.4	16.2	9.4	4.2	0.4	0.0	70.8	8	2866
MEAN NO DYS TMP = OR LES 32(F)	0.0	0.0	0.0	0.0	0.0	0.0	0.0	0.0	0.0	0.0	0.0	0.0	0.0	8	2861
MEAN NO DYS TMP = OR LES 0(F)	0.0	0.0	0.0	0.0	0.0	0.0	0.0	0.0	0.0	0.0	0.0	0.0	0.0	8	2861
MEAN DEW PT TMP (F)	46	45	46	48	52	58	64	65	61	56	52	47	53	8	22850
MEAN REL HUM (PCT)	76	73	67	60	57	56	65	65	62	62	64	70	65	8	22844
MEAN PRESS ALT (FT)	292	330	357	409	433	438	483	467	392	346	325	306	382	0	-50
MEAN PRECIP (IN)	2.28	1.37	0.82	0.29	0.04	0.02	0.00	0.00	0.04	0.59	0.87	2.60	8.9	15	-6
MEAN SNOW FALL (IN)	0.0	0.0	0.0	0.0	0.0	0.0	0.0	0.0	0.0	0.0	0.0	0.0	0.0	8	-29
MEAN NO DYS PRCP = OR GTR 0.1 IN	9.0	3.1	2.1	0.8	0.1	0.2	0.0	0.0	0.3	1.3	1.8	5.7	20.4	15	-29
MEAN NO DYS SNFL = OR GTR 1.5 IN	0.0	0.0	0.0	0.0	0.0	0.0	0.0	0.0	0.0	0.0	0.0	0.0	0.0	8	-29
MEAN NO DYS W/DCUR VSBY LES 1/2 MI	0.4	0.1	0.0	0.5	0.5	0.2	0.5	0.4	0.0	0.9	1.2	0.7	5.4	8	2862
MEAN NO DYS TSTMS	2.4	1.7	0.7	0.8	0.7	0.2	0.0	0.0	0.4	0.9	1.0	2.9	11.7	8	2862
P FREQ WND SPD = OR GTR 17 KTS	10.1	10.6	15.8	20.2	19.3	16.2	17.7	14.8	8.0	12.2	13.6	13.0	13.9	8	22868
P FREQ WND SPD = OR GTR 28 KTS	0.6	0.3	1.3	1.0	0.3	0.2	0.0	0.0	0.0	0.1	0.2	1.2	0.4	8	22868
P FREQ LES 5000 FT A/D LES 5 MI	31.2	28.8	22.6	13.8	12.5	4.3	7.8	6.7	5.4	12.2	10.5	21.6	14.8	8	22862
P FREQ LES 1900 FT A/D LES 3 MI															
FOR 00-02 LST	1.7	1.8	2.0	3.3	2.4	4.5	2.0	1.7	0.4	0.4	0.4	0.8	1.8	8	2863
03-05 LST	1.3	1.8	1.6	3.3	3.7	1.8	4.1	2.6	0.8	0.8	0.8	2.0	2.1	8	2863
06-08 LST	2.2	2.7	2.4	4.2	4.9	4.0	4.9	5.2	1.3	0.0	0.8	1.2	2.8	8	2861
09-11 LST	1.3	2.7	2.0	1.7	2.0	0.4	0.8	0.0	0.0	0.0	2.1	1.6	1.2	8	2858
12-14 LST	1.5	1.9	1.4	2.2	1.4	0.0	0.0	0.0	0.0	2.1	1.7	1.4	1.1	11	3338
15-17 LST	1.3	3.1	2.0	2.5	0.8	0.0	0.4	0.0	0.4	0.8	0.4	2.0	1.1	8	2867
18-20 LST	0.9	1.8	3.6	2.9	2.0	1.3	2.0	1.3	0.8	0.0	0.0	1.2	1.5	8	2867
21-23 LST	0.0	1.8	2.0	4.6	2.4	1.8	1.2	0.9	0.0	0.4	0.4	1.6	1.4	8	2851
P FREQ LES 300 FT A/D LES 1 MI															
FOR 00-02 LST	0.0	0.0	0.4	0.4	0.0	0.4	0.4	0.4	0.0	0.4	0.0	0.4	0.2	8	2863
03-05 LST	0.0	0.0	0.0	0.4	0.4	0.4	1.6	0.4	0.0	0.4	0.0	0.8	0.4	8	2863
06-08 LST	0.4	0.0	0.0	0.4	0.4	0.0	0.0	1.7	0.0	0.0	0.4	0.8	0.3	8	2861
09-11 LST	0.0	0.0	0.0	0.0	0.4	0.0	0.0	0.0	0.0	0.0	1.3	0.4	0.2	8	2858
12-14 LST	0.0	0.0	0.7	1.1	0.3	0.0	0.0	0.0	0.0	1.4	1.7	0.3	0.5	11	3338
15-17 LST	0.0	0.0	0.4	1.3	0.0	0.0	0.0	0.0	0.0	0.8	0.4	0.8	0.3	8	2867
18-20 LST	0.0	0.0	1.2	1.3	0.0	0.0	0.0	0.0	0.0	0.0	0.0	0.4	0.2	8	2867
21-23 LST	0.0	0.0	0.4	0.4	0.0	0.0	0.0	0.0	0.0	0.4	1.2	0.2		8	2851

BENINA, LIBYA
MEAN NUMBER OF DAYS

PARAMETER DESCRIPTION		JAN	FEB	MAR	APR	MAY	JUN	JUL	AUG	SEP	OCT	NOV	DEC	ANN	POR (YRS)	NO. OBS
CIG = GTR 1000 FT AND VSBY = GTR 3 MI	01 LST	30.7	27.7	30.7	29.4	30.8	29.0	30.6	30.6	30.0	30.8	29.6	30.5	300.4	8	2863
	07 LST	30.4	27.5	30.5	29.4	30.1	29.2	30.0	29.8	29.7	30.8	29.6	30.5	357.5	8	2861
	13 LST	30.8	27.7	30.7	29.5	30.7	29.7	31.0	31.0	29.9	29.9	28.6	30.6	359.9	11	3338
	19 LST	31.0	27.4	30.1	29.5	30.8	29.9	31.0	31.0	30.0	31.0	29.7	30.8	362.2	8	2867
CIG = GTR 2000 FT AND VSBY = GTR 3 MI W/SFC WND LES 10 KTS	01 LST	18.4	16.0	16.9	13.7	15.7	13.6	17.6	20.5	22.4	17.9	15.7	18.2	206.6	8	2863
	07 LST	17.4	13.6	15.7	13.6	12.6	10.9	16.2	19.4	22.4	15.2	13.3	15.4	189.7	8	2861
	13 LST	9.1	6.9	5.9	5.5	5.2	3.0	1.1	2.6	5.6	7.5	8.9	8.7	70.0	11	3334
	19 LST	20.1	17.2	14.8	8.3	6.4	3.6	0.7	0.9	5.6	15.5	20.3	20.2	133.6	8	2867
SFC WND = GTR 17 KTS AND NO PRECIP.	01 LST	1.6	2.0	3.6	4.2	3.5	2.1	0.5	0.8	0.6	3.3	3.4	3.4	29.0	8	2863
	07 LST	2.1	2.4	5.4	5.7	5.1	2.9	1.1	0.2	1.5	3.5	4.5	3.1	37.5	8	2862
	13 LST	4.6	4.9	7.9	7.9	6.4	6.7	10.9	8.9	3.8	3.5	6.6	5.4	79.5	11	3344
	19 LST	1.3	0.9	1.6	4.2	4.4	6.7	9.9	7.8	3.0	1.9	1.0	2.2	44.9	8	2868
SFC WND 4-10 KTS AND TMP 33-89 DEG F AND NO PRECIP.	01 LST	11.6	10.8	13.8	13.0	15.9	17.0	20.8	21.4	18.9	15.7	13.4	13.2	189.5	8	2862
	07 LST	11.7	10.8	13.1	12.4	12.8	12.9	16.1	18.6	16.1	12.6	11.7	13.1	161.9	8	2859
	13 LST	9.9	8.9	9.3	8.1	6.1	3.1	1.8	3.1	6.5	12.8	10.9	10.9	91.4	11	3338
	19 LST	14.2	15.8	16.3	13.2	11.5	6.2	2.2	3.6	9.4	18.6	16.9	15.9	143.8	8	2867
SKY COVER LES 3/10 AND VSBY = GTR 3 MI	01 LST	11.7	12.9	17.9	16.9	19.5	23.0	28.1	27.8	27.2	20.3	16.3	11.8	233.4	8	2863
	07 LST	8.3	6.0	10.4	12.5	15.0	19.4	22.4	23.4	22.9	13.7	9.8	8.4	172.2	8	2858
	13 LST	5.0	4.9	6.7	11.1	14.3	22.6	23.9	22.4	17.7	8.9	6.0	4.8	148.3	11	3344
	19 LST	8.8	8.0	10.5	9.9	14.8	20.3	24.2	23.4	22.4	15.9	13.6	10.0	181.8	8	2868
CIG = GTR 2500 FT AND VSBY = GTR 3 MI	01 LST	27.8	25.8	28.6	28.0	29.5	28.2	29.7	30.2	29.7	30.6	28.9	28.9	345.9	8	2863
	07 LST	27.0	24.2	28.3	27.0	27.8	28.1	29.0	28.6	29.1	29.7	28.7	28.3	335.8	8	2861
	13 LST	26.0	23.2	26.8	27.3	29.1	29.1	29.5	30.0	28.2	27.5	26.0	26.6	329.3	11	3338
	19 LST	27.5	25.4	27.5	27.4	29.0	29.0	29.2	29.4	29.0	30.6	29.1	28.9	342.0	8	2867
CIG = GTR 6000 FT AND VSBY = GTR 3 MI	01 LST	23.3	22.3	25.9	27.2	28.6	28.1	29.7	30.2	29.7	29.9	28.1	25.7	328.7	8	2863
	07 LST	20.4	19.9	24.9	25.0	26.8	27.7	28.8	28.2	28.4	28.1	26.9	24.5	309.6	8	2861
	13 LST	16.5	14.0	19.7	24.8	25.7	28.5	27.7	28.3	26.1	21.8	21.2	17.9	272.2	11	3338
	19 LST	21.3	20.6	23.7	25.1	26.8	28.9	28.0	28.7	28.5	29.4	27.8	25.3	314.1	8	2867
CIG = GTR 10000 FT AND VSBY = GTR 3 MI	01 LST	23.3	22.3	25.9	27.2	28.6	28.1	29.7	30.2	29.7	29.9	28.1	25.7	328.7	8	2863
	07 LST	20.4	19.9	24.9	25.0	26.8	27.7	28.8	28.2	28.4	28.1	26.9	24.5	309.4	8	2861
	13 LST	16.5	14.0	19.7	24.8	25.7	28.5	27.7	28.3	26.1	21.8	21.2	17.9	272.2	11	3338
	19 LST	21.3	20.6	23.7	25.1	26.7	28.9	28.0	28.7	28.5	29.4	27.6	25.3	313.8	8	2867

STA NO. 62055 (IN AREA NUMBER 02)

AGEDABIA, LIBYA

LATITUDE 3043N

LONGITUDE 02010E

ELEVATION(FT) 00010

PARAMETER DESCRIPTION	JAN	FEB	MAR	APR	MAY	JUN	JUL	AUG	SEP	OCT	NOV	DEC	ANN	POR (YRS)	NO. OBS
ABS MAX TMP (F)	81	88	102	112	115	115	115	114	113	104	113	88	115	16	-528
MEAN MAX TMP (F)	66	69	76	83	90	94	93	95	93	87	80	69	83	16	-28
MEAN MIN TMP (F)	44	45	49	55	61	63	65	65	62	59	55	48	56	16	-28
ABS MIN TMP (F)	33	32	35	40	45	49	52	50	49	45	44	36	32	16	-528
MEAN NO DYS TMP = OR GTR 90(F)	0.0	0.0	1.1	5.0	11.2	16.8	12.6	16.3	11.5	6.2	0.6	0.0	81.3	8	2800
MEAN NO DYS TMP = OR LES 32(F)	0.0	0.0	0.0	0.0	0.0	0.0	0.0	0.0	0.0	0.0	0.0	0.0	0.0	8	2801
MEAN NO DYS TMP = OR LES 0(F)	0.0	0.0	0.0	0.0	0.0	0.0	0.0	0.0	0.0	0.0	0.0	0.0	0.0	8	2801
MEAN DEW PT TMP (F)	45	44	49	46	49	55	63	65	60	54	50	46	52	8	21971
MEAN REL HUM (PCT)	72	69	61	55	52	51	64	66	60	58	62	69	62	8	21932
MEAN PRESS ALT (FT)														0	0
MEAN PRECIP (IN)	1.56	0.90	0.24	0.05	0.09	0.00	0.00	0.01	0.03	0.30	0.87	1.05	5.1	17	-6
MEAN SNOW FALL (IN)	0.0	0.0	0.0	0.0	0.0	0.0	0.0	0.0	0.0	0.0	0.0	0.0	0.0	16	-29
MEAN NO DYS PRCP = OR GTR 0.1 IN	3.5	2.1	0.7	0.2	0.3	0.0	0.0	0.1	0.2	0.8	1.8	2.4	12.1	17	-29
MEAN NO DYS SNFL = OR GTR 1.5 IN	0.0	0.0	0.0	0.0	0.0	0.0	0.0	0.0	0.0	0.0	0.0	0.0	0.0	16	-29
MEAN NO DYS W/OCUR VSBY LES 1/2 MI	0.9	0.8	1.0	1.1	0.7	1.4	2.2	2.5	0.7	1.0	1.0	0.9	14.2	8	2758
MEAN NO DYS TSTMS	2.1	1.7	0.2	0.6	0.5	0.1	0.0	0.0	0.4	0.4	0.1	2.2	8.5	8	2760
P FREQ WND SPD = OR GTR 17 KTS	1.9	2.0	3.7	4.7	2.3	3.1	3.0	2.7	0.5	1.3	1.6	3.0	2.5	8	22015
P FREQ WND SPD = OR GTR 28 KTS	0.1	0.1	0.4	0.2	0.0	0.1	0.1	0.1	0.0	0.0	0.1	0.4	0.1	8	22015
P FREQ LES 5000 FT A/D LES 5 MI	19.7	17.5	19.4	8.2	5.5	3.2	3.5	1.8	2.5	6.4	7.4	16.9	9.0	8	22002
P FREQ LES 1500 FT A/D LES 3 MI															
FOR 00-02 LST	1.3	1.4	2.1	1.7	2.1	1.3	2.1	0.0	0.5	0.8	0.4	1.3	1.3	8	2737
03-05 LST	2.1	2.4	2.1	3.4	2.1	4.7	3.2	2.8	0.9	1.2	0.9	1.3	2.4	8	2760
06-08 LST	2.6	1.0	1.6	3.4	2.8	3.4	3.9	3.4	2.3	0.0	1.3	0.4	2.3	8	2796
09-11 LST	1.3	2.4	2.9	3.4	2.0	0.4	0.0	0.0	0.0	2.1	0.9	1.8	1.4	8	2798
12-14 LST	1.5	2.9	3.6	2.6	1.4	0.4	0.4	0.0	0.4	1.4	2.1	2.3	1.6	11	3256
15-17 LST	0.9	2.4	3.7	3.8	1.6	1.3	0.4	0.4	0.0	1.6	1.3	1.3	1.6	8	2802
18-20 LST	0.0	0.9	2.1	0.4	0.4	0.9	0.4	0.0	0.0	0.0	0.0	0.4	0.5	8	2800
21-23 LST	0.9	1.9	2.1	1.7	0.0	0.8	0.0	0.0	0.0	0.8	0.0	0.4	0.7	8	2744
P FREQ LES 300 FT A/D LES 1 MI															
FOR 00-02 LST	0.9	0.5	0.8	0.0	0.9	0.4	0.4	0.0	0.5	0.4	0.4	0.4	0.5	8	2737
03-05 LST	1.3	0.5	0.8	1.3	0.9	3.4	3.9	1.9	0.9	0.0	0.4	0.4	1.3	8	2760
06-08 LST	2.1	0.0	0.0	0.4	0.8	1.3	3.8	3.0	1.8	0.0	0.4	0.4	1.2	8	2796
09-11 LST	0.4	0.5	0.8	2.1	0.4	0.0	0.0	0.0	0.0	0.4	0.0	0.9	0.5	8	2798
12-14 LST	0.4	1.7	1.8	1.9	0.7	0.4	0.0	0.0	0.0	0.7	1.4	1.5	0.9	11	3256
15-17 LST	0.0	0.9	2.1	1.3	0.8	0.9	0.0	0.4	0.0	0.0	0.9	0.4	0.6	8	2802
18-20 LST	0.0	0.5	1.7	0.0	0.4	0.0	0.0	0.0	0.0	0.0	0.0	0.0	0.2	8	2800
21-23 LST	0.4	0.5	0.8	0.0	0.0	0.0	0.0	0.0	0.0	0.4	0.0	0.4	0.2	8	2744

AGEDABIA, LIBYA
MEAN NUMBER OF DAYS

PARAMETER DESCRIPTION		JAN	FEB	MAR	APR	MAY	JUN	JUL	AUG	SEP	OCT	NOV	DEC	ANN	PDR (YRS)	NO. OBS
CIG = GTR 1000 FT AND VSBY = GTR 3 MI	01 LST	30.2	27.3	30.1	29.0	30.2	29.3	29.8	30.7	29.7	30.3	29.6	30.2	356.4	8	2737
	07 LST	29.9	27.4	29.3	28.6	29.6	28.7	28.1	28.3	29.0	30.3	29.2	30.0	348.4	8	2796
	13 LST	29.1	26.5	27.9	27.5	27.8	28.4	29.9	31.0	29.9	29.4	28.2	29.4	345.0	11	3256
	19 LST	30.6	27.3	30.2	29.0	30.2	29.7	30.2	29.9	29.9	30.8	30.0	30.8	358.6	8	2800
CIG =GTR 2000 FT AND VSBY =GTR 3 MI W/SFC WND LES 10 KTS	01 LST	28.7	25.1	26.9	24.5	26.9	26.0	28.3	29.9	28.1	28.2	27.9	26.7	327.2	8	2737
	07 LST	28.5	25.2	25.1	23.0	25.9	23.7	26.7	28.1	27.8	28.5	27.5	27.0	317.0	8	2794
	13 LST	24.4	21.8	21.5	21.9	23.5	21.8	20.5	23.3	26.5	25.2	23.6	23.3	277.3	11	3249
	19 LST	29.5	25.2	27.4	24.2	26.3	24.5	19.8	20.5	26.5	30.0	29.6	28.9	312.4	8	2796
SFC WND = GTR 17 KTS AND NO PRECIP.	01 LST	0.7	0.3	1.1	0.9	0.2	0.4	0.0	0.0	0.0	0.5	0.2	0.7	5.0	8	2737
	07 LST	0.5	0.0	0.6	0.6	0.6	0.9	0.0	0.1	0.0	0.0	0.4	0.5	4.2	8	2795
	13 LST	0.9	1.0	2.1	2.8	1.7	1.5	1.0	0.5	0.3	1.1	1.2	1.0	15.1	11	3255
	19 LST	0.1	0.3	0.7	0.2	0.5	0.6	1.0	1.1	0.0	0.0	0.0	0.1	4.6	8	2797
SFC WND 4-10 KTS AND TMP 33-89 DEG F AND NO PRECIP.	01 LST	6.9	6.8	9.3	9.5	9.5	9.9	13.1	11.9	8.6	8.3	8.6	6.5	108.9	8	2730
	07 LST	5.5	5.2	8.3	10.4	12.6	8.8	6.2	3.9	5.8	7.5	8.1	6.6	88.9	8	2785
	13 LST	14.2	13.6	13.4	12.5	13.3	10.0	13.2	12.6	10.2	13.9	13.4	12.7	159.0	11	3241
	19 LST	7.3	7.1	11.7	13.7	17.0	18.8	21.4	20.5	19.0	11.3	8.3	7.4	163.5	8	2791
SKY COVER LES 3/10 AND VSBY = GTR 3 MI	01 LST	14.4	14.6	20.4	18.0	21.2	25.8	28.6	30.1	27.1	20.5	17.9	15.7	254.3	8	2736
	07 LST	9.0	10.5	13.4	14.6	18.4	21.8	24.3	26.4	24.6	15.6	12.2	9.9	200.7	8	2796
	13 LST	7.6	8.0	9.4	13.1	15.9	23.5	27.4	26.3	21.6	12.1	8.6	7.4	180.9	11	3257
	19 LST	14.3	12.3	15.0	13.2	18.4	23.9	29.1	29.0	25.3	20.6	17.9	15.3	234.3	8	2800
CIG = GTR 2500 FT AND VSBY = GTR 3 MI	01 LST	29.8	26.8	29.7	28.5	29.9	28.7	29.3	30.7	29.7	30.0	29.5	29.9	352.5	8	2737
	07 LST	29.4	26.7	28.4	27.5	29.0	27.2	26.8	28.1	28.6	30.1	28.7	29.2	339.7	8	2796
	13 LST	28.3	25.7	27.1	27.3	27.5	28.4	29.9	30.9	29.7	29.2	27.8	28.3	340.1	11	3256
	19 LST	30.1	27.3	29.8	28.9	30.2	29.6	29.8	29.9	29.9	30.8	30.0	30.2	356.5	8	2800
CIG = GTR 6000 FT AND VSBY = GTR 3 MI	01 LST	26.1	23.5	27.9	28.0	28.9	28.6	29.3	30.7	29.6	29.5	28.4	26.4	336.9	8	2737
	07 LST	23.3	21.8	25.0	25.7	28.1	26.9	26.3	27.9	27.4	28.8	26.9	23.7	311.8	8	2796
	13 LST	20.8	19.8	21.6	26.0	26.5	28.2	29.7	30.7	28.9	26.2	23.9	22.0	304.3	11	3256
	19 LST	27.8	23.9	26.9	27.5	30.0	29.5	29.8	29.9	29.9	29.9	29.0	26.9	341.0	8	2800
CIG = GTR 10000 FT AND VSBY = GTR 3 MI	01 LST	26.1	23.5	27.9	28.0	28.9	28.6	29.3	30.7	29.6	29.5	28.4	26.4	336.9	8	2737
	07 LST	23.3	21.8	25.0	25.7	28.1	26.9	26.3	27.9	27.4	28.8	26.9	23.7	311.8	8	2796
	13 LST	20.8	19.8	21.6	26.0	26.5	28.2	29.7	30.7	28.9	26.2	23.9	22.0	304.3	11	3256
	19 LST	27.8	23.9	26.9	27.5	30.0	29.5	29.8	29.9	29.9	29.9	29.0	26.9	341.0	8	2800

DERNA, LIBYA

STA NO. 62059 (IN AREA NUMBER 02)

LATITUDE 3244N

LONGITUDE 02230E

ELEVATION(FT) 00030

PARAMETER DESCRIPTION	JAN	FEB	MAR	APR	MAY	JUN	JUL	AUG	SEP	OCT	NOV	DEC	ANN	PDR (YRS)	NO. OBS
ABS MAX TMP (F)	86	89	106	104	111	114	112	110	108	103	97	88	114	24	-528
MEAN MAX TMP (F)	65	65	69	74	78	82	84	85	84	82	75	68	76	24	-28
MEAN MIN TMP (F)	47	47	50	54	58	64	69	70	67	62	56	50	58	24	-28
ABS MIN TMP (F)	34	31	35	36	44	52	53	57	54	47	38	34	31	24	-528
MEAN NO DYS TMP = OR GTR 90(F)	0.0	0.0	0.4	1.7	3.6	3.0	0.9	1.0	1.0	3.1	0.5	0.0	15.2	8	2871
MEAN NO DYS TMP = OR LES 32(F)	0.0	0.0	0.0	0.0	0.0	0.0	0.0	0.0	0.0	0.0	0.0	0.0	0.0	8	2870
MEAN NO DYS TMP = OR LES 0(F)	0.0	0.0	0.0	0.0	0.0	0.0	0.0	0.0	0.0	0.0	0.0	0.0	0.0	8	2870
MEAN DEW PT TMP (F)	48	47	50	53	57	64	69	70	66	61	56	49	58	8	22849
MEAN REL HUM (PCT)	72	70	72	72	71	72	75	75	73	70	68	67	71	8	22845
MEAN PRESS ALT (FT)														0	0
MEAN PRECIP (IN)	2.57	1.78	1.10	0.41	0.25	0.03	0.00	0.00	0.10	0.82	1.70	2.46	11.2	28	-6
MEAN SNOW FALL (IN)	0.0	0.0	0.0	0.0	0.0	0.0	0.0	0.0	0.0	0.0	0.0	0.0	0.0	24	-29
MEAN NO DYS PRCP = OR GTR 0.1 IN	5.6	4.0	2.7	1.1	0.7	0.2	0.0	0.0	0.4	1.7	3.3	5.4	25.1	28	-29
MEAN NO DYS SNFL = OR GTR 1.5 IN	0.0	0.0	0.0	0.0	0.0	0.0	0.0	0.0	0.0	0.0	0.0	0.0	0.0	24	-29
MEAN NO DYS W/DCUR VSBY LES 1/2 MI	0.0	0.0	0.1	0.0	0.1	0.0	0.0	0.0	0.0	0.1	0.0	0.0	0.3	8	2869
MEAN NO DYS TSTMS	0.7	1.6	1.4	0.4	0.7	0.0	0.0	0.0	0.6	1.5	0.9	1.1	8.9	8	2870
P FREQ WND SPD = OR GTR 17 KTS	30.9	31.0	32.3	26.2	21.2	27.3	46.1	43.6	25.0	16.0	17.1	31.1	29.0	8	22847
P FREQ WND SPD = OR GTR 28 KTS	2.7	3.8	2.2	2.4	0.4	0.8	0.3	0.2	0.4	0.9	1.0	4.1	1.6	8	22847
P FREQ LES 3000 FT A/D LES 5 MI	37.1	39.2	28.0	19.3	13.5	6.1	6.2	6.4	13.9	22.5	20.1	29.1	20.1	8	22843
P FREQ LES 1500 FT A/D LES 3 MI															
FOR 00-02 LST	1.3	0.4	2.4	1.8	0.4	1.4	0.4	0.0	0.4	0.4	0.0	0.0	0.7	8	2820
03-05 LST	0.9	0.9	2.4	1.3	0.8	0.8	0.0	0.4	0.4	0.8	0.4	0.4	0.8	8	2868
06-08 LST	0.4	0.4	1.2	1.3	0.4	0.4	0.0	0.0	0.0	0.4	0.8	0.0	0.4	8	2868
09-11 LST	0.9	0.4	0.4	0.4	0.4	0.0	0.0	0.0	0.0	0.0	0.0	0.4	0.2	8	2869
12-14 LST	0.4	0.7	0.0	0.4	0.0	0.4	0.0	0.3	0.3	1.0	1.0	1.1	0.5	11	3409
15-17 LST	1.7	0.4	0.8	0.4	0.0	0.4	0.0	0.0	0.4	0.4	0.0	0.4	0.4	8	2870
18-20 LST	1.3	1.3	1.6	1.8	0.8	0.4	0.0	0.0	0.4	0.8	0.0	0.0	0.7	8	2870
21-23 LST	0.9	0.0	2.0	1.3	0.4	0.3	0.0	0.4	0.8	0.4	0.0	0.4	0.6	8	2814
P FREQ LES 300 FT A/D LES 1 MI															
FOR 00-02 LST	0.0	0.0	0.4	0.0	0.0	0.0	0.0	0.0	0.0	0.0	0.0	0.0	0.0	8	2820
03-05 LST	0.0	0.0	0.0	0.0	0.0	0.0	0.0	0.0	0.0	0.4	0.0	0.0	0.0	8	2868
06-08 LST	0.0	0.0	0.0	0.0	0.0	0.0	0.0	0.0	0.0	0.0	0.0	0.0	0.0	8	2868
09-11 LST	0.0	0.0	0.0	0.0	0.0	0.0	0.0	0.0	0.0	0.0	0.0	0.0	0.0	8	2869
12-14 LST	0.0	0.0	0.0	0.0	0.0	0.0	0.0	0.0	0.0	0.0	0.0	0.0	0.0	11	3409
15-17 LST	0.0	0.0	0.0	0.0	0.0	0.0	0.0	0.0	0.0	0.0	0.0	0.0	0.0	8	2870
18-20 LST	0.0	0.0	0.4	0.0	0.0	0.0	0.0	0.0	0.0	0.0	0.0	0.0	0.0	8	2870
21-23 LST	0.0	0.0	0.4	0.0	0.0	0.0	0.0	0.0	0.0	0.0	0.0	0.0	0.0	8	2814

DERNA, LIBYA
MEAN NUMBER OF DAYS

PARAMETER DESCRIPTION		JAN	FEB	MAR	APR	MAY	JUN	JUL	AUG	SEP	OCT	NOV	DEC	ANN	PDR (YRS)	NO. OBS
CIG = GTR 1000 FT AND VSBY = GTR 3 MI	02 LST	31.0	28.0	30.7	30.0	31.0	30.0	31.0	31.0	30.0	31.0	30.0	31.0	364.7	8	2820
	08 LST	31.0	28.0	31.0	30.0	31.0	30.0	31.0	31.0	30.0	30.8	30.0	31.0	364.8	8	2868
	14 LST	30.9	27.9	31.0	30.0	30.9	30.0	31.0	31.0	30.0	30.9	30.0	31.0	364.6	11	3409
	20 LST	31.0	27.7	30.8	29.9	31.0	30.0	31.0	31.0	30.0	30.7	30.0	31.0	364.1	8	2870
CIG = GTR 2000 FT AND VSBY = GTR 3 MI W/SFC WND LES 10 KTS	02 LST	8.0	8.0	11.2	12.2	15.9	9.4	5.5	4.2	10.2	14.1	12.6	7.3	118.6	8	2817
	08 LST	7.8	9.4	12.5	12.0	15.0	12.5	7.2	8.0	12.6	15.1	12.3	9.0	133.4	8	2865
	14 LST	8.3	8.8	10.0	9.7	12.6	10.2	4.2	3.5	10.6	14.9	13.3	11.0	117.1	11	3403
	20 LST	14.1	12.2	9.7	9.5	13.2	9.2	3.7	3.1	8.7	17.2	18.5	16.1	135.2	8	2870
SFC WND = GTR 17 KTS AND NO PRECIP.	02 LST	10.7	10.0	9.0	7.9	8.1	9.8	16.5	17.3	9.8	6.3	7.0	12.4	124.8	8	2818
	08 LST	9.6	8.5	8.3	6.2	5.2	7.0	12.9	11.2	5.4	5.0	5.1	9.2	93.6	8	2865
	14 LST	7.8	7.8	10.4	6.9	4.7	6.3	12.8	11.1	4.7	4.2	4.1	7.5	88.3	11	3412
	20 LST	6.5	6.6	9.1	8.8	7.8	9.0	14.5	14.7	9.8	3.1	3.4	5.3	98.6	8	2870
SFC WND 4-10 KTS AND TMP 33-89 DEG F AND NO PRECIP.	02 LST	7.8	7.1	8.5	9.3	10.5	8.3	5.5	5.6	7.9	10.2	12.0	8.4	101.1	8	2818
	08 LST	9.1	8.2	10.5	11.2	8.9	8.5	6.1	8.8	9.7	9.8	13.5	9.4	114.0	8	2865
	14 LST	8.9	8.2	9.2	10.9	12.5	11.3	5.9	5.7	12.5	14.0	10.7	9.2	119.0	11	3404
	20 LST	8.9	7.8	8.0	7.6	7.0	7.7	4.2	5.3	7.6	10.0	10.8	10.4	93.3	8	2870
SKY COVER LES 3/10 AND VSBY = GTR 3 MI	02 LST	10.4	9.1	12.9	14.3	18.4	22.2	23.5	23.3	17.6	12.9	13.2	11.2	189.0	8	2820
	08 LST	6.8	6.1	7.5	11.1	15.6	20.0	20.2	19.6	14.6	10.5	7.5	6.4	145.9	8	2865
	14 LST	4.9	5.1	7.0	12.8	16.3	22.7	25.5	23.4	16.5	9.7	6.5	5.5	155.9	11	3417
	20 LST	7.6	7.3	8.9	9.5	13.0	20.4	22.8	21.3	14.9	10.9	10.5	8.0	155.1	8	2870
CIG = GTR 2500 FT AND VSBY = GTR 3 MI	02 LST	25.1	22.3	25.9	26.0	29.1	28.6	30.1	30.1	28.0	27.2	27.1	26.7	326.2	8	2820
	08 LST	24.2	21.8	25.1	26.6	28.4	28.1	28.5	28.6	26.7	27.2	26.0	25.9	317.1	8	2868
	14 LST	24.3	22.4	26.7	27.8	29.7	29.1	30.0	29.8	27.7	27.3	26.4	26.2	327.4	11	3409
	20 LST	23.9	21.4	26.2	26.6	27.7	28.6	29.4	29.4	26.6	25.9	26.7	25.8	318.2	8	2870
CIG = GTR 6000 FT AND VSBY = GTR 3 MI	02 LST	21.1	18.0	22.8	23.3	27.4	28.1	29.8	29.7	26.6	24.7	24.9	23.1	299.5	8	2820
	08 LST	19.2	16.5	21.0	24.0	25.7	27.0	26.6	27.0	24.3	24.3	23.2	22.2	281.0	8	2868
	14 LST	18.4	17.4	22.5	26.4	28.6	28.5	29.6	29.2	26.2	24.8	23.4	21.2	296.2	11	3409
	20 LST	19.1	16.5	23.1	24.5	25.2	27.6	28.1	28.2	24.5	22.6	24.0	21.5	284.9	8	2870
CIG = GTR 10000 FT AND VSBY = GTR 3 MI	02 LST	21.1	18.0	22.8	23.3	27.4	28.1	29.8	29.7	26.6	24.7	24.9	23.1	299.5	8	2820
	08 LST	19.2	16.4	21.0	24.0	25.7	27.0	26.6	27.0	24.3	24.3	23.2	22.2	280.9	8	2868
	14 LST	18.4	17.4	22.5	26.4	28.5	28.5	29.6	29.2	26.2	24.8	23.4	21.2	296.1	11	3409
	20 LST	19.1	16.5	23.1	24.5	25.2	27.6	28.1	28.2	24.5	22.6	24.0	21.5	284.9	8	2870

EL ADEM, LIBYA

STA NO. 62063 (IN AREA NUMBER 02)

LATITUDE 3151N

LONGITUDE 02335E

ELEVATION(FT) 00912

PARAMETER DESCRIPTION	JAN	FEB	MAR	APR	MAY	JUN	JUL	AUG	SEP	OCT	NOV	DEC	ANN	PDR (YRS)	NO. OBS
ABS MAX TMP (F)	77	89	104	104	115	113	113	109	105	101	95	84	115	10	3637
MEAN MAX TMP (F)	63	66	70	76	82	87	88	89	85	81	75	66	77	10	3641
MEAN MIN TMP (F)	44	45	48	53	59	65	68	69	65	60	54	47	56	10	3637
ABS MIN TMP (F)	32	34	35	42	47	54	61	59	54	48	41	33	32	10	3637
MEAN NO DYS TMP = OR GTR 90(F)	0.0	0.0	0.9	2.4	7.2	9.2	9.7	12.0	5.4	3.8	0.6	0.0	51.2	10	3641
MEAN NO DYS TMP = OR LES 32(F)	0.0	0.0	0.0	0.0	0.0	0.0	0.0	0.0	0.0	0.0	0.0	0.0	0.0	10	3637
MEAN NO DYS TMP = OR LES 0(F)	0.0	0.0	0.0	0.0	0.0	0.0	0.0	0.0	0.0	0.0	0.0	0.0	0.0	10	3637
MEAN DEW PT TMP (F)	41	40	42	46	52	59	64	66	61	56	51	44	52	10	14556
MEAN REL HUM (PCT)	70	65	63	61	61	63	68	71	69	68	69	69	66	10	14516
MEAN PRESS ALT (FT)	386	417	451	504	530	546	604	582	501	445	411	392	481	0	-50
MEAN PRECIP (IN)	0.87	0.71	0.41	0.04	0.18	0.00	0.00	0.00	0.06	0.52	0.18	0.83	3.8	10	3480
MEAN SNOW FALL (IN)	0.0	0.0	0.0	0.0	0.0	0.0	0.0	0.0	0.0	0.0	0.0	0.0	0.0	10	-29
MEAN NO DYS PRCP = OR GTR 0.1 IN	2.4	2.2	1.1	0.1	0.4	0.0	0.0	0.0	0.1	1.2	0.2	2.6	10.3	10	3480
MEAN NO DYS SNFL = OR GTR 1.5 IN	0.0	0.0	0.0	0.0	0.0	0.0	0.0	0.0	0.0	0.0	0.0	0.0	0.0	10	-29
MEAN NO DYS W/OCUR VSBY LES 1/2 MI	1.1	0.6	1.1	1.0	0.9	0.6	0.4	0.2	0.6	1.4	1.2	1.1	10.2	10	3633
MEAN NO DYS TSTMS	0.7	0.5	0.6	0.7	0.4	0.2	0.0	0.0	0.2	1.1	0.2	0.6	3.2	10	3977
P FREQ WND SPD = OR GTR 17 KTS	13.0	14.5	14.3	15.9	10.3	12.4	10.6	11.5	3.8	4.5	5.3	12.0	11.2	10	14552
P FREQ WND SPD = OR GTR 28 KTS	0.7	1.2	1.2	0.8	0.6	0.3	0.1	0.0	0.0	0.2	0.1	0.7	0.5	10	14552
P FREQ LES 5000 FT A/D LES 5 MI	13.3	13.5	11.2	6.0	5.7	2.3	2.4	1.8	3.2	3.7	5.9	10.0	6.8	10	14516
P FREQ LES 1500 FT A/D LES 3 MI															
FOR 00-02 LST	1.3	0.7	1.6	5.0	8.1	3.7	2.3	2.3	1.0	1.9	1.3	0.7	2.5	10	3645
03-05 LST	2.5	2.0	4.1	4.5	5.8	2.8	2.8	2.0	1.6	2.9	1.8	1.2	2.8	10	-30
06-08 LST	3.6	1.4	3.2	3.7	2.6	2.0	3.2	1.9	2.3	3.9	2.3	2.6	2.9	10	3640
09-11 LST	3.0	1.2	4.1	2.5	1.8	1.1	1.3	1.0	1.0	1.8	1.1	2.3	1.9	10	-30
12-14 LST	2.3	1.1	1.4	1.3	1.0	0.3	0.2	0.2	0.3	0.6	0.2	2.0	0.9	10	3642
15-17 LST	1.6	1.1	1.8	1.3	0.8	0.3	0.0	0.0	0.0	0.4	0.0	1.1	0.7	10	-30
18-20 LST	1.0	1.1	1.9	1.3	0.6	0.3	0.0	0.0	0.0	0.3	0.0	0.7	0.6	10	3641
21-23 LST	1.1	1.0	1.8	2.5	4.0	2.0	1.0	1.0	0.5	1.0	0.5	0.4	1.4	10	-30
P FREQ LES 300 FT A/D LES 1 MI															
FOR 00-02 LST	0.6	0.4	0.3	1.3	1.0	0.7	1.3	0.3	0.3	1.3	0.7	0.0	0.7	10	3645
03-05 LST	1.2	0.6	1.3	1.0	0.7	0.4	1.0	0.3	0.8	1.8	1.0	0.0	0.9	10	-30
06-08 LST	2.0	0.7	2.6	0.7	0.3	0.3	0.0	0.3	1.3	2.3	1.3	0.7	1.0	10	3640
09-11 LST	1.0	0.0	1.8	0.9	0.5	0.3	0.0	0.0	0.6	1.1	0.6	0.0	0.6	10	-30
12-14 LST	0.3	0.0	1.0	1.0	0.6	0.3	0.0	0.0	0.0	0.0	0.0	0.0	0.3	10	3642
15-17 LST	0.3	0.0	0.7	0.6	0.3	0.0	0.0	0.0	0.0	0.0	0.0	0.0	0.2	10	-30
18-20 LST	0.3	0.4	0.3	0.0	0.0	0.0	0.0	0.0	0.0	0.0	0.0	0.0	0.1	10	3641
21-23 LST	0.3	0.4	0.3	0.4	0.5	0.0	0.0	0.0	0.0	0.6	0.0	0.0	0.2	10	-30

EL ADEN, LIBYA
MEAN NUMBER OF DAYS

PARAMETER DESCRIPTION		JAN	FEB	MAR	APR	MAY	JUN	JUL	AUG	SEP	OCT	NOV	DEC	ANN	PDR (YRS)	NO. OBS
CIG = GTR 1000 FT AND VSBY = GTR 3 MI	02 LST	30.2	27.5	30.1	28.5	28.5	28.8	30.0	29.8	29.4	29.6	29.1	30.3	331.8	10	3645
	08 LST	29.0	26.7	28.5	28.5	30.0	29.2	30.7	30.0	28.1	28.7	27.7	29.1	346.2	10	3640
	14 LST	30.0	27.0	29.8	28.4	30.2	29.9	30.6	30.9	29.7	30.8	29.9	30.2	357.4	10	3642
	20 LST	30.7	27.6	30.0	29.1	30.8	29.7	30.9	31.0	29.9	30.8	30.0	30.8	361.0	10	3641
CIG = GTR 2000 FT AND VSBY = GTR 3 MI W/SFC WND LES 10 KTS	02 LST	19.8	17.3	19.7	18.3	20.7	20.0	19.3	22.0	26.9	24.9	22.3	19.1	250.5	10	3644
	08 LST	19.4	16.5	16.7	14.0	15.2	12.8	8.9	16.1	23.4	23.0	21.3	18.4	205.7	10	3638
	14 LST	7.5	9.1	9.0	8.4	8.3	6.1	2.7	3.6	9.2	13.5	13.7	8.7	99.8	10	3642
	20 LST	21.7	18.5	17.5	12.2	10.9	6.9	4.1	6.6	17.7	24.1	23.8	22.0	186.0	10	3640
SFC WND = GTR 17 KTS AND NO PRECIP.	02 LST	1.6	1.5	2.0	1.8	0.8	0.6	0.4	0.3	0.4	0.4	0.5	1.5	11.8	10	3595
	08 LST	1.5	1.8	3.3	3.6	3.0	3.6	4.2	2.1	0.4	1.0	0.7	2.0	27.2	10	3594
	14 LST	9.7	7.3	7.9	8.6	6.0	7.0	10.2	9.7	3.4	3.2	4.2	8.9	86.1	10	3598
	20 LST	1.2	2.0	2.9	3.8	2.3	3.6	3.6	2.2	0.3	0.3	0.5	1.4	26.1	10	3601
SFC WND 4-10 KTS AND TMP 33-89 DEG F AND NO PRECIP.	02 LST	17.1	14.6	17.8	17.3	17.9	17.3	19.3	20.6	18.2	18.0	16.9	17.6	212.6	10	3595
	08 LST	17.1	14.1	16.3	12.7	13.9	11.3	9.3	16.0	16.5	15.5	16.2	17.3	176.2	10	3593
	14 LST	7.3	8.5	8.5	10.0	7.1	4.2	2.9	3.8	8.9	11.3	12.3	7.0	91.8	10	3598
	20 LST	18.1	17.7	18.4	14.8	14.2	9.7	6.9	9.9	20.9	22.3	21.4	19.3	193.6	10	3600
SKY COVER LES 3/10 AND VSBY = GTR 3 MI	02 LST	19.6	16.9	22.1	19.6	22.0	25.5	29.3	29.1	27.5	23.9	21.2	19.5	276.2	10	3645
	08 LST	14.5	12.3	15.1	17.1	20.5	24.3	25.5	27.3	23.8	17.1	14.7	13.3	225.5	10	3638
	14 LST	11.1	8.6	10.6	13.9	19.6	26.2	29.2	29.0	71.7	13.9	10.8	10.7	205.3	10	3643
	20 LST	17.5	15.9	18.6	17.7	21.5	27.0	29.9	30.3	28.2	22.4	19.5	17.1	265.6	10	3640
CIG = GTR 2500 FT AND VSBY = GTR 3 MI	02 LST	29.8	27.1	29.6	27.7	27.6	28.3	29.7	29.6	29.2	29.3	28.7	29.8	346.4	10	3645
	08 LST	27.9	25.4	27.8	27.9	28.9	28.5	25.3	29.3	27.6	28.2	27.2	28.4	336.4	10	3640
	14 LST	27.8	25.4	28.6	28.0	30.0	29.9	30.6	30.9	29.5	29.8	29.5	28.6	348.6	10	3642
	20 LST	30.0	26.9	29.4	28.8	30.7	29.6	30.7	30.9	29.9	30.8	29.6	30.2	357.5	10	3641
CIG = GTR 6000 FT AND VSBY = GTR 3 MI	02 LST	27.1	24.5	28.8	27.4	27.4	28.2	29.6	29.6	29.2	29.1	28.0	26.9	335.8	10	3645
	08 LST	25.1	22.6	25.2	27.3	28.5	28.4	29.1	29.3	27.4	27.3	26.4	26.3	322.9	10	3640
	14 LST	23.0	19.9	23.3	25.7	28.7	29.6	30.5	30.5	27.7	26.9	26.6	25.0	317.4	10	3642
	20 LST	26.5	24.4	28.3	28.7	30.4	29.5	30.7	30.9	29.8	30.3	28.7	28.0	346.2	10	3641
CIG = GTR 10000 FT AND VSBY = GTR 3 MI	02 LST	26.8	24.3	28.7	27.4	27.3	28.2	29.6	29.6	29.2	29.0	27.9	26.7	334.7	10	3645
	08 LST	25.1	22.5	25.1	27.1	28.5	28.4	29.1	29.3	27.4	27.1	26.4	26.0	322.0	10	3640
	14 LST	23.0	19.9	23.3	25.7	28.6	29.6	30.5	30.5	27.7	26.8	26.6	24.9	317.1	10	3642
	20 LST	26.4	24.3	28.1	28.6	30.3	29.5	30.7	30.9	29.8	30.2	28.6	27.9	345.3	10	3641

LIBYA

AREA NO. 02

EASTERN COAST

LATITUDE 3215N LONGITUDE 02200E

BOUNDARIES 3015N 01930E 3000N 01930E 3000N 01930E 3150N 02130E 3150N 02130E 3150N 02505E

PARAMETER DESCRIPTION		JAN	FEB	MAR	APR	MAY	JUN	JUL	AUG	SEP	OCT	NOV	DEC	ANN
MEAN MAX TMP (F)		64	66	71	77	83	88	89	90	87	83	77	68	79
MEAN MIN TMP (F)		46	46	49	54	60	65	68	68	65	61	56	49	57
LARGEST MEAN PRECIP(IN)		2.57	1.78	1.10	0.41	0.25	0.03	0.00	0.01	0.10	0.82	1.70	2.60	11.4
SMALLEST MEAN PRECIP(IN)		0.87	0.71	0.24	0.04	0.04	0.00	0.00	0.00	0.03	0.30	0.18	0.83	3.2
		MEAN NUMBER OF DAYS												
CIG = GTR 1000 FT AND VSBY = GTR 3 MI	01 LST	30.5	27.6	30.4	29.2	30.1	29.3	30.4	30.5	29.8	30.4	29.6	30.5	358.3
	07 LST	30.1	27.4	29.8	29.1	30.2	29.3	30.0	29.8	29.2	30.2	29.1	30.2	354.4
	13 LST	30.2	27.3	29.9	28.8	29.9	29.5	30.6	31.0	29.9	30.3	29.2	30.3	356.9
	19 LST	30.8	27.5	30.3	29.4	30.7	29.8	30.8	30.7	30.0	30.8	29.9	30.9	361.6
CIG = GTR 2000 FT AND VSBY = GTR 3 MI W/SFC WND LES 10 KTS	01 LST	18.7	16.6	18.7	17.2	19.8	17.3	17.7	19.2	21.9	21.3	19.6	17.8	225.8
	07 LST	18.3	16.2	17.5	15.7	17.2	15.0	14.8	17.9	21.6	20.5	18.6	17.5	210.8
	13 LST	12.3	11.7	11.6	11.4	12.4	10.3	7.1	8.3	13.0	15.3	14.9	12.9	141.2
	19 LST	21.4	18.3	17.4	13.6	14.2	11.1	7.1	7.8	14.6	21.7	23.1	21.8	192.1
SFC WND = GTR 17 KTS AND NO PRECIP.	01 LST	3.7	3.5	3.9	3.7	3.2	3.2	4.4	4.6	2.7	2.6	2.8	4.5	42.8
	07 LST	3.4	3.2	4.4	4.0	3.5	3.6	4.6	3.4	1.8	2.4	2.7	3.7	40.7
	13 LST	5.8	5.3	7.1	6.6	4.7	3.4	8.7	7.6	3.1	3.5	4.0	5.7	67.5
	19 LST	2.3	2.5	3.6	4.3	3.8	5.0	7.8	6.5	3.3	1.3	1.2	2.3	43.9
SFC WND 4-10 KTS AND TMP 33-89 DEG F AND NO PRECIP.	01 LST	10.9	9.8	12.4	12.3	13.5	13.1	14.7	14.9	13.4	13.1	12.7	11.4	152.2
	07 LST	10.9	9.6	12.1	11.7	12.1	10.4	9.4	11.8	12.0	11.4	12.5	11.6	135.5
	13 LST	10.1	9.8	10.1	10.4	9.8	7.2	6.0	6.3	9.5	13.0	11.8	10.0	114.0
	19 LST	12.1	12.1	13.6	12.3	12.4	10.6	8.7	9.8	14.2	15.6	14.4	13.3	149.1
SKY COVER LES 3/10 AND VSBY = GTR 3 MI	01 LST	14.0	13.4	18.3	17.2	20.3	24.1	27.4	27.6	24.9	19.4	17.2	14.6	238.4
	07 LST	9.7	8.7	11.6	13.8	17.4	21.4	23.1	24.2	21.5	14.2	11.1	9.5	186.2
	13 LST	7.2	6.7	8.4	12.7	16.5	23.8	26.5	25.3	19.4	11.2	8.0	7.1	172.8
	19 LST	12.1	10.9	13.3	12.6	16.9	22.9	26.5	26.0	22.7	17.5	15.4	12.6	209.4
CIG = GTR 2500 FT AND VSBY = GTR 3 MI	01 LST	28.1	25.5	28.5	27.6	29.0	28.5	29.7	30.2	29.2	29.3	28.6	28.8	343.0
	07 LST	27.1	24.5	27.4	27.3	28.5	28.0	28.4	28.7	28.0	28.8	27.7	28.0	332.4
	13 LST	26.6	24.2	27.3	27.6	29.1	29.1	30.0	30.4	28.8	28.5	27.4	27.4	336.4
	19 LST	27.9	25.3	28.2	27.9	29.4	29.2	29.8	29.9	28.9	29.5	28.9	28.8	343.7
CIG = GTR 6000 FT AND VSBY = GTR 3 MI	01 LST	24.4	22.1	26.4	26.5	28.1	28.3	29.6	30.1	28.8	28.3	27.4	25.5	325.5
	07 LST	22.0	20.2	24.0	25.3	27.3	27.5	27.7	28.1	26.9	27.1	25.9	24.2	306.4
	13 LST	19.7	17.8	21.8	25.7	27.4	28.7	29.4	29.7	27.2	24.9	23.8	21.5	297.6
	19 LST	23.7	21.4	25.5	26.5	28.1	28.9	29.2	29.4	28.2	28.1	27.4	25.4	321.8
CIG = GTR 10000 FT AND VSBY = GTR 3 MI	01 LST	24.3	22.0	26.3	26.5	28.1	28.3	29.6	30.1	28.8	28.3	27.3	25.5	325.1
	07 LST	22.0	20.2	24.0	25.5	27.3	27.5	27.7	28.1	26.9	27.1	25.9	24.1	306.3
	13 LST	19.7	17.8	21.8	25.7	27.3	28.7	29.4	29.7	27.2	24.9	23.8	21.5	297.5
	19 LST	23.7	21.3	25.5	26.4	28.1	28.9	29.2	29.4	28.2	28.0	27.3	25.4	321.4

NALUT, LIBYA

STA NO. 62002 (IN AREA NUMBER 03)

LATITUDE 3192N

LONGITUDE 01059E

ELEVATION(FT) 02036

PARAMETER DESCRIPTION	JAN	FEB	MAR	APR	MAY	JUN	JUL	AUG	SEP	OCT	NOV	DEC	ANN	POR (YRS)	NO. OBS
ABS MAX TMP (F)	79	90	94	103	106	108	110	110	106	99	90	76	110	11	3082
MEAN MAX TMP (F)	57	62	67	74	82	91	94	93	88	77	69	59	76	11	3056
MEAN MIN TMP (F)	41	44	47	52	60	67	70	70	67	59	51	44	56	11	3082
ABS MIN TMP (F)	28	26	32	39	45	52	54	59	53	43	34	28	26	11	3082
MEAN NO DYS TMP = DR GTR 90(F)	0.0	0.1	0.5	2.4	7.8	17.4	21.9	22.0	12.8	3.1	0.1	0.0	88.1	11	3056
MEAN NO DYS TMP = DR LES 32(F)	2.6	1.5	0.1	0.0	0.0	0.0	0.0	0.0	0.0	0.0	0.0	0.9	3.1	11	3082
MEAN NO DYS TMP = DR LES 0(F)	0.0	0.0	0.0	0.0	0.0	0.0	0.0	0.0	0.0	0.0	0.0	0.0	0.0	11	3082
MEAN DEW PT TMP (F)	35	34	38	41	46	51	55	56	56	50	43	39	45	11	30370
MEAN REL HUM (PCT)	63	54	54	52	47	45	46	48	54	60	59	67	54	11	30353
MEAN PRESS ALT (FT)														0	0
MEAN PRECIP (IN)	0.78	1.00	0.93	0.53	0.23	0.05	0.01	0.02	0.15	0.44	0.56	0.75	3.4	25	-6
MEAN SNOW FALL (IN)			0.0	0.0	0.0	0.0	0.0	0.0	0.0	0.0	0.0			11	-29
MEAN NO DYS PRCP = DR GTR 0.1 IN	1.8	2.3	2.3	1.4	0.6	0.2	0.1	0.2	0.5	1.0	1.2	1.7	13.3	25	-29
MEAN NO DYS SNFL = DR GTR 1.9 IN			0.0	0.0	0.0	0.0	0.0	0.0	0.0	0.0	0.0			11	-29
MEAN NO DYS W/DCUR VSBY LES 1/2 MI	2.1	1.8	3.1	3.1	2.0	1.1	0.3	0.0	0.5	1.6	3.0	1.9	21.3	11	3054
MEAN NO DYS TSTMS	0.1	0.2	0.3	1.3	1.1	0.8	0.1	0.0	1.0	1.8	0.5	0.2	7.6	11	3055
P FREQ WND SPD = DR GTR 17 KTS	22.3	22.9	19.3	23.4	17.3	18.2	13.4	10.0	13.6	11.9	12.2	24.6	17.4	11	30365
P FREQ WND SPD = DR GTR 28 KTS	3.6	3.7	2.7	3.0	1.6	1.3	0.2	0.3	0.9	1.5	0.8	2.6	1.9	11	30365
P FREQ LES 3000 FT A/D LES 3 MI	13.8	12.2	15.0	19.4	11.5	9.0	4.9	6.1	11.4	15.8	14.2	14.6	12.3	11	30351
P FREQ LES 1500 FT A/D LES 3 MI															
FOR 00-02 LST	8.4	6.8	10.4	13.8	9.2	8.8	4.4	6.8	9.0	11.8	10.9	8.7	9.1	11	3764
03-05 LST	9.8	8.5	12.0	17.4	13.5	13.0	8.5	10.4	11.8	13.1	11.6	8.5	11.5	11	3078
06-08 LST	11.4	8.9	16.7	19.4	17.6	14.6	14.4	13.8	15.8	17.6	13.1	10.0	14.4	11	3074
09-11 LST	9.4	9.3	13.4	11.4	6.2	4.5	2.3	3.0	6.1	10.4	11.6	11.2	8.2	11	3077
12-14 LST	7.5	5.3	7.8	7.7	2.3	1.2	0.0	0.0	1.8	3.8	3.8	5.9	4.1	11	3080
15-17 LST	5.5	3.2	4.5	7.4	2.1	0.3	0.3	0.0	2.1	2.6	4.0	6.2	3.2	11	3079
18-20 LST	5.2	5.0	6.3	5.7	3.8	2.2	0.6	0.3	2.4	3.2	5.0	4.8	3.7	11	3051
21-23 LST	8.9	5.4	7.9	9.7	4.5	4.6	0.3	1.6	5.3	7.9	10.0	6.2	6.0	11	3513
P FREQ LES 300 FT A/D LES 1 MI															
FOR 00-02 LST	1.6	1.8	3.2	3.0	0.6	0.9	0.0	0.0	0.6	2.1	3.3	1.6	1.6	11	3764
03-05 LST	2.9	1.8	4.2	4.3	2.3	2.1	0.3	1.8	1.2	2.1	4.3	1.8	2.4	11	3078
06-08 LST	3.6	3.6	5.2	6.7	6.7	3.0	1.8	1.8	2.1	3.8	7.6	2.9	4.1	11	3074
09-11 LST	2.6	2.5	3.3	1.7	0.0	0.3	0.0	0.0	0.0	2.4	3.7	4.1	1.7	11	3077
12-14 LST	0.6	0.4	1.3	2.0	0.6	0.3	0.0	0.0	0.0	0.3	2.1	1.2	0.7	11	3080
15-17 LST	0.7	0.4	1.0	2.0	0.0	0.0	0.0	0.0	0.0	0.3	1.8	0.3	0.5	11	3079
18-20 LST	1.3	0.0	1.3	1.0	0.3	0.0	0.3	0.0	0.0	0.3	1.6	0.3	0.5	11	3051
21-23 LST	1.4	0.4	0.4	2.1	0.3	0.3	0.0	0.0	0.0	0.3	2.3	1.5	0.8	11	3513

MALUT, LIBYA
MEAN NUMBER OF DAYS

PARAMETER DESCRIPTION		JAN	FEB	MAR	APR	MAY	JUN	JUL	AUG	SEP	OCT	NOV	DEC	ANN	PDR	NO.
CIG = GTR 1000 FT AND VSBY = GTR 3 MI	01 LST	28.9	25.9	27.2	25.7	28.1	27.1	29.5	28.7	27.7	27.7	26.9	28.4	331.8	11	3764
	07 LST	27.8	25.7	25.5	23.9	25.6	25.6	26.5	26.4	25.4	26.1	26.0	28.5	313.0	11	3874
	13 LST	29.7	27.0	28.6	27.8	30.2	29.4	30.9	30.9	29.4	30.3	28.7	29.6	352.7	11	3880
	19 LST	30.2	26.7	29.1	27.1	28.8	28.6	30.9	30.8	29.4	29.7	28.8	29.8	349.5	11	3851
CIG = GTR 2000 FT AND VSBY = GTR 3 MI W/SFC WND LES 10 KTS	01 LST	15.3	13.5	17.8	15.6	16.1	12.9	16.2	18.0	16.8	16.1	17.5	14.3	190.1	11	3763
	07 LST	14.3	14.1	15.1	11.1	13.5	10.7	15.8	16.4	14.8	15.7	15.4	13.1	170.0	11	3874
	13 LST	9.5	9.5	10.7	10.0	15.0	12.8	16.3	18.8	16.2	15.2	13.3	10.4	157.7	11	3880
	19 LST	15.0	11.3	14.2	11.6	11.8	10.1	11.1	13.2	14.0	18.2	18.2	14.3	163.0	11	3850
SFC WND = GTR 17 KTS AND NO PRECIP.	01 LST	6.6	6.0	5.3	5.9	5.8	7.2	5.2	4.8	5.6	4.4	3.8	7.2	67.8	11	3763
	07 LST	6.4	5.9	5.3	6.5	4.8	5.0	3.6	2.5	4.0	2.9	2.6	7.8	57.3	11	3881
	13 LST	6.9	7.7	6.4	7.5	4.8	4.8	2.4	1.4	2.9	3.6	4.4	7.7	60.5	11	3880
	19 LST	5.8	5.5	4.7	5.9	4.9	4.3	4.0	2.7	3.4	2.8	2.5	5.8	52.3	11	3853
SFC WND 4-10 KTS AND TMP 33-89 DEG F AND NO PRECIP.	01 LST	9.5	9.2	11.3	11.3	12.6	11.8	12.2	11.0	12.3	12.0	11.8	9.0	134.0	11	3763
	07 LST	8.6	9.2	11.5	11.5	13.5	12.1	15.3	13.5	12.9	13.3	11.6	8.9	141.9	11	3881
	13 LST	10.4	10.6	13.2	12.3	14.9	9.6	9.1	11.2	14.6	16.3	13.4	10.9	146.5	11	3878
	19 LST	11.7	10.8	14.7	12.7	11.6	5.5	6.9	9.2	12.0	16.5	14.2	11.3	137.1	11	3851
SKY COVER LES 3/10 AND VSBY = GTR 3 MI	01 LST	19.8	19.1	19.8	17.6	19.9	21.1	27.2	27.1	21.9	20.3	16.0	18.6	248.4	11	3760
	07 LST	17.2	17.0	15.7	13.5	15.5	16.6	23.4	22.7	16.7	14.4	12.9	15.7	201.3	11	3878
	13 LST	15.1	13.7	14.6	13.4	17.4	20.0	28.4	27.7	18.6	12.8	13.0	13.1	207.8	11	3877
	19 LST	16.8	15.1	13.2	13.5	15.0	18.3	27.2	27.3	19.4	15.3	15.0	16.4	212.5	11	3851
CIG = GTR 2500 FT AND VSBY = GTR 3 MI	01 LST	27.7	24.9	26.6	24.5	27.1	26.4	29.4	28.4	26.8	26.9	26.3	27.3	322.3	11	3764
	07 LST	26.6	24.3	24.9	22.7	24.7	25.0	26.1	25.8	24.2	24.2	25.3	27.0	300.8	11	3874
	13 LST	27.2	24.6	26.8	25.3	29.2	29.0	30.7	30.6	28.7	28.5	27.3	27.6	335.5	11	3880
	19 LST	28.1	25.4	27.2	25.7	28.3	28.3	30.4	30.4	28.5	28.8	28.3	27.9	337.3	11	3851
CIG = GTR 6000 FT AND VSBY = GTR 3 MI	01 LST	27.2	24.5	25.9	24.3	26.7	26.3	29.4	28.4	26.6	26.4	25.6	26.7	318.0	11	3764
	07 LST	26.3	24.0	24.8	22.3	24.4	24.8	26.1	25.6	23.8	23.7	24.8	25.9	296.5	11	3874
	13 LST	26.2	23.5	25.5	23.3	28.3	28.8	30.6	30.3	27.6	25.8	25.8	25.8	321.5	11	3880
	19 LST	27.5	24.5	26.8	23.9	27.7	27.5	30.3	30.3	27.4	27.4	27.4	27.2	327.9	11	3851
CIG = GTR 10000 FT AND VSBY = GTR 3 MI	01 LST	27.2	24.5	25.9	24.3	26.7	26.3	29.4	28.4	26.6	26.4	25.6	26.7	318.0	11	3764
	07 LST	26.2	24.0	24.8	22.3	24.2	24.8	26.1	25.6	23.8	23.7	24.8	25.9	296.3	11	3874
	13 LST	26.2	23.5	25.5	23.3	28.3	28.8	30.6	30.3	27.6	25.8	25.8	25.8	321.5	11	3880
	19 LST	27.5	24.4	26.8	23.8	27.7	27.5	30.3	30.3	27.4	27.4	27.4	27.2	327.7	11	3851

GHADAMES, LIBYA

STA NO. 62103 (IN AREA NUMBER 03)

LATITUDE 3008N

LONGITUDE 00930E

ELEVATION(FT) 01109

PARAMETER DESCRIPTION	JAN	FEB	MAR	APR	MAY	JUN	JUL	AUG	SEP	OCT	NOV	DEC	ANN	POR	NO.
														(YRS)	OBS
ABS MAX TMP (F)	90	93	106	118	126	131	128	126	122	118	102	87	131	18	-528
MEAN MAX TMP (F)	64	69	79	89	97	107	109	107	101	90	76	56	88	18	-28
MEAN MIN TMP (F)	37	40	47	55	65	72	72	72	67	59	49	40	56	18	-28
ABS MIN TMP (F)	20	26	30	39	44	57	59	55	50	38	35	26	20	18	-528
MEAN NO DYS TMP = OR GTR 90(F)	0.0			14.0	24.9	30.0	31.0	31.0	30.0	19.9		0.0		18	-29
MEAN NO DYS TMP = OR LES 32(F)	5.3	4.5	0.5	0.0	0.0	0.0	0.0	0.0	0.0	0.0	0.0	2.5	12.8	3	774
MEAN NO DYS TMP = OR LES 0(F)	0.0	0.0	0.0	0.0	0.0	0.0	0.0	0.0	0.0	0.0	0.0	0.0	0.0	3	774
MEAN DEW PT TMP (F)	29	29	29	34	38	35	39	39	46	43	40	32	36	3	2750
MEAN REL HUM (PCT)	99	90	47	39	31	27	28	33	34	45	48	51	41	5	-28
MEAN PRESS ALT (FT)														0	0
MEAN PRECIP (IN)	0.21	0.13	0.18	0.07	0.02	0.02	0.00	0.00	0.02	0.16	0.23	0.13	1.2	21	-6
MEAN SNOW FALL (IN)			0.0	0.0	0.0	0.0	0.0	0.0	0.0	0.0	0.0	0.0		18	-29
MEAN NO DYS PRCP = OR GTR 0.1 IN	0.6	0.4	0.5	0.2	0.1	0.2	0.0	0.0	0.2	0.5	0.6	0.4	3.7	21	-29
MEAN NO DYS SNFL = OR GTR 1.9 IN		0.0	0.0	0.0	0.0	0.0	0.0	0.0	0.0	0.0	0.0	0.0		18	-29
MEAN NO DYS W/DCUR VSBY LES 1/2 MI	0.0	1.0	1.0	0.0	0.0	0.0	0.0	0.0	1.0	0.7	2.0	0.0	5.7	3	362
MEAN NO DYS TSTMS	0.0	0.0	0.0	1.0	2.0	0.0	0.0	0.0	3.9	0.0	1.0	0.0	7.9	3	362
P FREQ WND SPD = OR GTR 17 KTS	4.8	18.8	17.4	36.4	35.1	29.0	21.7	12.8	20.2	10.7	14.2	11.7	19.1	3	2764
P FREQ WND SPD = OR GTR 28 KTS	0.8	3.1	2.4	9.5	6.9	3.9	0.6	0.0	3.2	0.3	0.8	1.2	2.7	3	2764
P FREQ LES 5000 FT A/O LES 3 MI	0.0	4.0	6.5	7.8	8.1	4.4	0.0	0.0	5.3	5.2	6.3	3.2	4.2	3	2758
P FREQ LES 1500 FT A/O LES 3 MI															
FOR 00-02 LST	0.0	0.0	0.0	3.4	6.5			0.0	0.0	0.0	0.0	0.0		3	295
03-05 LST	0.0	0.0	0.0	0.0	3.2	0.0	0.0	0.0	3.3	0.0	3.3	0.0	0.8	3	357
06-08 LST	0.0	0.0	3.2	1.7	0.0	0.0	0.0	0.0	0.0	0.0	3.3	0.0	0.7	3	776
09-11 LST	0.0	3.6	4.8	9.0	1.6	1.7	0.0	0.0	0.0	3.3	1.7	0.0	1.8	3	774
12-14 LST	4.3	1.8	6.5	6.7	3.2	0.0	0.0	0.0	1.3	2.2	0.0	0.0	2.2	3	776
15-17 LST	2.1	1.8	8.1	1.7	1.6	0.0	0.0	0.0	0.0	1.1	0.0	0.0	1.4	3	775
18-20 LST	2.1	0.0	6.5	1.7	3.2	0.0	0.0	0.0	1.4	1.1	0.0	1.6	1.5	3	774
21-23 LST	0.0	0.0	1.6	3.3	0.0	0.0	0.0	0.0	0.0	0.0	0.0	0.0	0.4	3	708
P FREQ LES 300 FT A/O LES 1 MI															
FOR 00-02 LST	0.0	0.0	0.0	0.0	6.5			0.0	0.0	0.6	0.0	0.0		3	295
03-05 LST	0.0	0.0	0.0	0.0	0.0	0.0	0.0	0.0	0.0	0.0	3.3	0.0	0.3	3	357
06-08 LST	0.0	0.0	1.6	1.7	0.0	0.0	0.0	0.0	0.0	0.0	1.7	0.0	0.4	3	776
09-11 LST	0.0	1.8	1.6	3.3	1.6	0.0	0.0	0.0	0.0	0.0	1.7	0.0	0.8	3	774
12-14 LST	2.1	1.8	4.8	3.3	3.2	0.0	0.0	0.0	0.0	0.0	0.0	0.0	1.3	3	776
15-17 LST	2.1	1.8	6.5	1.7	0.0	0.0	0.0	0.0	0.0	0.0	0.0	0.0	1.0	3	775
18-20 LST	2.1	0.0	6.5	0.0	3.2	0.0	0.0	0.0	0.0	0.0	0.0	0.0	1.0	3	774
21-23 LST	0.0	0.0	1.6	1.7	0.0	0.0	0.0	0.0	0.0	0.0	0.0	0.0	0.3	3	708

GHADAMES, LIBYA
MEAN NUMBER OF DAYS

PARAMETER DESCRIPTION		JAN	FEB	MAR	APR	MAY	JUN	JUL	AUG	SEP	OCT	NOV	DEC	ANN	PDR (YRS)	NO. OBS
CIG = GTR 1000 FT AND VSBY = GTR 3 MI	01 LST	31.0	27.0	29.0	26.9	29.0			31.0	30.0	30.2	30.0	31.0		3	295
	07 LST	30.3	26.5	29.0	28.0	31.0	29.5	31.0	31.0	30.0	30.0	27.5	30.5	354.3	3	776
	13 LST	29.7	26.0	29.0	26.5	30.0	30.0	31.0	31.0	28.8	30.7	29.5	30.5	352.7	3	776
	19 LST	30.3	27.0	28.5	29.0	30.0	30.0	31.0	31.0	29.2	31.0	30.0	30.5	357.5	3	774
CIG =GTR 2000 FT AND VSBY =GTR 3 MI W/SFC WND LES 10 KTS	01 LST	8.2	11.0	8.0	5.3	3.0			13.3	9.7	9.8	9.0	12.0		3	294
	07 LST	23.1	14.5	18.0	14.5	12.5	9.2	16.7	22.5	18.2	17.2	17.0	17.5	200.9	3	775
	13 LST	12.5	7.5	8.5	9.0	5.5	5.1	9.6	14.7	14.4	10.4	8.5	13.0	118.7	3	776
	19 LST	22.4	10.7	9.5	9.0	3.0	4.6	5.6	12.0	15.4	14.1	18.5	19.5	144.3	3	774
SFC WND = GTR 17 KTS AND NO PRECIP.	01 LST	2.0	2.0	2.0	9.6	5.0			4.4	7.7	2.3	2.0	2.0		3	294
	07 LST	0.7	2.0	2.0	7.5	5.0	4.6	2.0	0.8	2.8	0.7	1.0	2.0	31.1	3	775
	13 LST	1.3	9.5	8.0	10.5	12.0	9.7	4.1	2.3	3.6	6.0	7.5	5.0	79.5	3	776
	19 LST	0.0	1.5	3.0	6.0	9.0	3.5	5.1	2.7	0.4	1.7	0.5	0.0	33.4	3	774
SFC WND 4-10 KTS AND TMP 33-89 DEG F AND NO PRECIP.	01 LST	20.6	16.0	17.0	10.7	15.0			16.1	11.6	18.9	19.0	18.0		3	293
	07 LST	14.5	14.0	16.5	13.5	15.5	16.3	17.8	16.6	16.6	19.2	17.5	16.0	194.0	3	775
	13 LST	16.5	9.0	10.5	9.0	6.0	1.5	0.0	0.8	3.2	12.1	10.0	13.5	92.1	3	776
	19 LST	24.4	15.3	19.0	12.0	8.0	1.0	0.0	0.4	5.7	18.5	20.5	21.5	146.3	3	774
SKY COVER LES 3/10 AND VSBY = GTR 3 MI	01 LST	18.6	18.0	22.0	18.6	25.0			28.8	18.4	25.7	17.0	22.0		3	295
	07 LST	21.1	20.0	19.5	13.0	23.0	21.3	26.9	29.8	22.4	19.9	12.5	19.5	248.9	3	776
	13 LST	17.8	18.0	16.5	15.5	22.0	23.9	28.5	28.3	22.4	17.9	13.5	17.5	241.8	3	776
	19 LST	15.2	17.3	15.5	16.5	21.0	23.9	27.4	28.3	18.6	20.2	11.5	17.5	232.9	3	774
CIG = GTR 2500 FT AND VSBY = GTR 3 MI	01 LST	31.0	27.0	29.0	26.9	29.0			31.0	29.0	30.2	30.0	31.0		3	295
	07 LST	29.7	25.5	28.5	27.5	31.0	29.5	31.0	31.0	30.0	30.0	27.5	30.5	351.7	3	776
	13 LST	28.3	26.0	28.0	26.5	30.0	29.5	31.0	31.0	28.8	30.0	29.5	30.0	348.6	3	776
	19 LST	29.7	26.5	28.0	28.5	30.0	30.0	31.0	31.0	29.2	30.3	30.0	30.0	354.2	3	774
CIG = GTR 6000 FT AND VSBY = GTR 3 MI	01 LST	31.0	27.0	29.0	26.9	29.0			31.0	28.1	30.2	28.0	31.0		3	295
	07 LST	29.7	25.0	28.0	27.5	30.0	29.0	31.0	31.0	30.0	29.0	27.0	30.0	347.2	3	776
	13 LST	27.7	25.0	27.0	25.5	29.5	29.0	31.0	31.0	28.4	28.3	28.5	29.5	340.4	3	776
	19 LST	29.7	26.0	27.5	28.0	29.0	29.0	30.5	31.0	28.4	29.3	29.5	30.0	347.9	3	774
CIG = GTR 10000 FT AND VSBY = GTR 3 MI	01 LST	31.0	27.0	29.0	26.9	29.0			31.0	28.1	30.2	28.0	31.0		3	295
	07 LST	29.7	25.0	28.0	27.5	30.0	29.0	31.0	31.0	30.0	29.0	27.0	30.0	347.2	3	776
	13 LST	27.7	25.0	27.0	25.5	29.5	29.0	31.0	31.0	28.4	28.3	28.5	29.5	340.4	3	776
	19 LST	29.7	26.0	27.5	28.0	29.0	29.0	30.5	31.0	28.4	29.3	29.5	30.0	347.9	3	774

SEBHA, LIBYA

STA NO. 62124 (IN AREA NUMBER 03)

LATITUDE 2701N

LONGITUDE 01427E

ELEVATION(FT) 01444

PARAMETER DESCRIPTION	JAN	FEB.	MAR	APR	MAY	JUN	JUL	AUG	SEP	OCT	NOV	DEC	ANN	PDR (YRS)	NO. OBS
ABS MAX TMP (F)	83	97	99	109	112	114	114	111	120	105	100	89	120	12	-328
MEAN MAX TMP (F)	64	72	79	89	97	104	102	100	97	91	80	62	86	4	-28
MEAN MIN TMP (F)	41	46	51	60	67	74	74	74	70	64	55	45	60	3	-28
ABS MIN TMP (F)	28	24	34	44	51	58	64	61	57	48	36	25	24	12	-528
MEAN NO DYS TMP = DR GTR 90(F)	0.0			14.0	24.9	30.0	31.0	31.0	24.0	17.2		0.0		4	-29
MEAN NO DYS TMP = DR LES 32(F)	1.5	2.5	0.0	0.0	0.0	0.0	0.0	0.0	0.0	0.0	0.0	1.0	5.0	3	749
MEAN NO DYS TMP = DR LES 0(F)	0.0	0.0	0.0	0.0	0.0	0.0	0.0	0.0	0.0	0.0	0.0	0.0	0.0	12	-29
MEAN DEW PT TMP (F)	38	38	49	50	42	44	49	51	51	52	49	40	46	2	2475
MEAN REL HUM (PCT)	54	51	40	38	35	29	36	40	43	42	30	35	43	5	-28
MEAN PRESS ALT (FT)	1290	1344	1390	1448	1484	1487	1510	1513	1453	1412	1368	1325	1419	0	-50
MEAN PRECIP (IN)	0.03	0.02	0.03	0.01	0.14	0.01	0.00	0.00	0.00	0.00	0.07	0.04	0.3	11	-6
MEAN SNOW FALL (IN)			0.0	0.0	0.0	0.0	0.0	0.0	0.0	0.0	0.0			12	-29
MEAN NO DYS PRCP = DR GTR 0.1 IN	0.2	0.2	0.1	0.1	0.4	0.1	0.0	0.0	0.0	0.0	0.3	0.2	1.6	11	-29
MEAN NO DYS SNFL = DR GTR 1.5 IN	0.0	0.0	0.0	0.0	0.0	0.0	0.0	0.0	0.0	0.0	0.0	0.0	0.0	12	-29
MEAN NO DYS W/DCUR VSBY LES 1/2 MI	0.0	1.0	1.1	0.0	0.0	0.0	0.0	0.0	0.0	0.0	0.0	0.0	2.1	2	354
MEAN NO DYS TSTMS	0.3	1.0	0.3	1.0	1.0	0.3	0.0	0.0	0.0	0.0	0.0	0.0	3.9	5	-24
P FREQ WND SPD = DR GTR 17 KTS	4.5	5.4	11.3	8.4	13.9	6.8	1.0	0.8	2.2	4.2	5.2	3.3	5.6	5	-35
P FREQ WND SPD = DR GTR 28 KTS	0.0	0.0	0.0	0.0	0.5	0.0	0.0	0.0	0.0	0.5	0.0	0.0	0.1	5	-35
P FREQ LES 5000 FT A/D LES 5 MI	4.6	0.5	6.9	2.9	0.5	1.0	1.8	0.0	0.5	1.8	3.2	0.0	2.0	2	2474
P FREQ LES 1500 FT A/D LES 3 MI															
FOR 00-02 LST	0.0	0.0	3.4	3.3	0.0	0.0	0.0	0.0	0.0	0.0	0.0	0.0	0.6	2	355
03-05 LST	0.0	0.0	3.4	3.4	0.0	0.0	0.0	0.0	0.0	0.0	0.0	0.0	0.6	2	353
06-08 LST	0.0	0.0	0.0	0.0	0.0	0.0	0.0	0.0	0.0	0.0	0.0	0.0	0.0	3	749
09-11 LST	0.0	0.0	3.3	1.7	0.0	0.0	0.0	0.0	0.0	0.0	1.7	0.0	0.6	3	754
12-14 LST	1.6	0.0	3.0	0.0	0.0	1.7	0.0	0.0	0.0	0.0	0.0	0.0	0.7	3	754
15-17 LST	1.6	1.8	6.7	0.0	0.0	0.0	0.0	0.0	0.0	0.0	0.0	0.0	0.8	3	754
18-20 LST	0.0	0.0	3.3	0.0	0.0	0.0	0.0	0.0	0.0	0.0	0.0	0.0	0.3	3	754
21-23 LST														0	0
P FREQ LES 300 FT A/D LES 1 MI															
FOR 00-02 LST	0.0	0.0	0.0	0.0	0.0	0.0	0.0	0.0	0.0	0.0	0.0	0.0	0.0	2	355
03-05 LST	0.0	0.0	0.0	0.0	0.0	0.0	0.0	0.0	0.0	0.0	0.0	0.0	0.0	2	353
06-08 LST	0.0	0.0	0.0	0.0	0.0	0.0	0.0	0.0	0.0	0.0	0.0	0.0	0.0	3	749
09-11 LST	0.0	0.0	3.3	0.0	0.0	0.0	0.0	0.0	0.0	0.0	1.7	0.0	0.4	3	754
12-14 LST	1.6	0.0	3.3	0.0	0.0	1.7	0.0	0.0	0.0	0.0	0.0	0.0	0.6	3	754
15-17 LST	0.0	1.8	3.3	0.0	0.0	0.0	0.0	0.0	0.0	0.0	0.0	0.0	0.4	3	754
18-20 LST	0.0	0.0	1.7	0.0	0.0	0.0	0.0	0.0	0.0	0.0	0.0	0.0	0.1	3	754
21-23 LST														0	0

SEBHA, LIBYA
MEAN NUMBER OF DAYS

PARAMETER DESCRIPTION		JAN	FEB	MAR	APR	MAY	JUN	JUL	AUG	SEP	OCT	NOV	DEC	ANN	PDR (YRS)	NO. OBS
CIG = GTR 1000 FT AND VSBY = GTR 3 MI	01 LST	31.0	28.0	28.9	28.0	31.0	29.0	30.0	31.0	29.0	31.0	30.0	31.0	357.9	2	355
	07 LST	31.0	28.0	30.5	30.0	31.0	30.0	31.0	31.0	30.0	31.0	30.0	31.0	364.5	3	749
	13 LST	30.5	26.5	27.4	30.0	30.5	29.0	31.0	31.0	30.0	31.0	30.0	30.6	357.5	3	754
	19 LST	31.0	28.0	29.9	30.0	30.5	29.5	31.0	31.0	30.0	31.0	30.0	31.0	362.9	3	754
CIG = GTR 2000 FT AND VSBY = GTR 3 MI W/SFC WND LES 10 KTS	01 LST	25.0	18.6	21.4	18.0	9.0	14.0	21.0	20.0	21.0	17.0	21.1	27.5	233.6	2	355
	07 LST	26.0	23.9	20.2	18.1	11.0	13.2	18.5	25.5	17.5	21.0	21.5	27.2	243.6	3	748
	13 LST	19.0	10.5	14.4	13.0	14.2	17.5	25.5	26.5	20.5	18.0	17.5	19.8	216.4	3	754
	19 LST	26.5	20.5	22.2	20.5	19.5	21.5	21.5	21.5	27.4	28.0	26.0	28.9	284.0	3	754
SFC WND = GTR 17 KTS AND NO PRECIP.	01 LST	0.0	0.0	3.2	5.0	3.0	3.0	1.0	0.0	1.0	0.0	1.1	1.1	18.4	2	355
	07 LST	0.5	0.0	2.0	2.0	4.0	3.5	0.5	0.0	0.0	0.0	1.0	0.0	13.5	3	749
	13 LST	3.0	3.5	4.7	2.5	3.5	1.5	0.0	0.0	0.0	1.5	2.5	1.7	24.4	3	754
	19 LST	0.5	0.0	0.5	0.0	1.5	1.5	0.0	0.0	0.0	0.0	0.0	0.0	4.0	3	754
SFC WND 4-10 KTS AND TMP 33-89 DEG F AND NO PRECIP.	01 LST	15.0	20.7	17.1	12.0	13.0	19.0	22.0	28.0	26.0	22.0	15.5	16.1	226.4	2	355
	07 LST	11.7	13.2	11.3	13.7	13.5	18.8	17.0	21.0	16.0	14.7	12.5	12.5	175.9	3	748
	13 LST	14.5	11.5	15.0	10.0	8.6	4.0	2.0	2.5	5.0	14.5	11.5	17.4	116.5	3	754
	19 LST	17.5	17.0	17.1	12.5	9.5	1.5	1.0	1.0	6.7	18.0	15.5	11.3	128.6	3	753
SKY COVER LES 3/10 AND VSBY = GTR 3 MI	01 LST	26.0	23.8	23.5	20.0	24.0	27.0	30.0	31.0	29.0	24.0	12.2	29.8	300.3	2	355
	07 LST	21.5	14.3	22.7	18.6	22.0	26.5	29.5	31.0	26.0	16.8	16.5	21.6	267.0	3	749
	13 LST	15.0	16.0	18.6	20.5	25.4	28.0	30.5	31.0	24.0	18.5	15.0	19.1	261.6	3	754
	19 LST	18.5	15.0	20.2	14.5	21.0	26.5	28.0	30.5	24.3	18.0	17.0	21.0	254.5	3	754
CIG = GTR 2500 FT AND VSBY = GTR 3 MI	01 LST	31.0	28.0	28.9	28.0	31.0	29.0	30.0	31.0	29.0	31.0	30.0	31.0	357.9	2	355
	07 LST	31.0	27.5	29.9	30.0	30.5	30.0	31.0	31.0	30.0	30.5	30.0	31.0	362.4	3	749
	13 LST	30.0	26.5	27.4	30.0	30.5	29.0	31.0	31.0	30.0	30.5	30.0	30.6	356.5	3	754
	19 LST	30.5	28.0	29.9	30.0	30.5	29.5	31.0	31.0	30.0	31.0	30.0	31.0	362.4	3	754
CIG = GTR 6000 FT AND VSBY = GTR 3 MI	01 LST	31.0	28.0	28.9	28.0	31.0	28.0	30.0	31.0	29.0	31.0	30.0	31.0	356.9	2	355
	07 LST	29.5	27.0	29.9	29.0	29.5	29.5	30.5	31.0	29.5	28.4	29.0	31.0	359.8	3	749
	13 LST	29.5	26.5	26.4	30.0	30.5	29.0	31.0	31.0	29.5	29.5	29.5	30.6	353.0	3	754
	19 LST	29.0	28.0	29.5	28.5	30.0	29.5	30.5	31.0	30.0	30.5	29.0	31.0	356.5	3	754
CIG = GTR 10000 FT AND VSBY = GTR 3 MI	01 LST	31.0	28.0	28.9	28.0	31.0	28.0	30.0	31.0	29.0	31.0	30.0	31.0	356.9	2	355
	07 LST	29.5	27.0	29.9	29.0	29.5	29.5	30.5	31.0	29.5	28.4	29.0	31.0	359.8	3	749
	13 LST	29.5	26.5	26.4	30.0	30.5	29.0	31.0	31.0	29.5	29.5	29.5	30.6	353.0	3	754
	19 LST	29.0	28.0	29.5	28.5	30.0	29.5	30.5	31.0	30.0	30.5	29.0	31.0	356.5	3	754

STA NO. 62131 (IN AREA NUMBER 03)

HON, LIBYA

LATITUDE 2900N

LONGITUDE 01557E

ELEVATION(FT) 00602

PARAMETER DESCRIPTION	JAN	FEB	MAR	APR	MAY	JUN	JUL	AUG	SEP	OCT	NOV	DEC	ANN	PDR (YRS)	NO. OBS
ABS MAX TMP (F)	86	93	104	110	117	121	123	120	118	107	103	90	123	12	-328
MEAN MAX TMP (F)	68	72	79	87	92	100	101	101	98	90	79	70	86	10	-28
MEAN MIN TMP (F)	37	41	45	51	59	66	67	67	65	58	49	42	54	10	-28
ABS MIN TMP (F)	19	23	25	35	36	50	50	50	50	40	31	21	19	11	-528
MEAN NO DYS TMP = DR GTR 90(F)	0.0	0.5	4.3	10.2	18.1	28.5	29.7	30.4	24.7	10.0	2.1	0.1	158.6	8	2757
MEAN NO DYS TMP = DR LES 32(F)	9.3	5.1	2.2	0.0	0.0	0.0	0.0	0.0	0.0	0.0	0.0	5.9	22.5	8	2761
MEAN NO DYS TMP = DR LES 0(F)	0.0	0.0	0.0	0.0	0.0	0.0	0.0	0.0	0.0	0.0	0.0	0.0	0.0	8	2761
MEAN DEW PT TMP (F)	35	37	37	42	46	49	53	53	53	51	44	38	45	8	21786
MEAN REL HUM (PCT)	58	55	47	42	39	35	40	42	45	53	55	59	48	8	21761
MEAN PRESS ALT (FT)														0	0
MEAN PRECIP (IN)	0.19	0.19	0.16	0.07	0.29	0.01	0.00	0.00	0.09	0.15	0.10	0.09	1.3	12	-6
MEAN SNOW FALL (IN)				0.0	0.0	0.0	0.0	0.0	0.0	0.0	0.0	0.0		11	-29
MEAN NO DYS PRCP = DR GTR 0.1 IN	0.5	0.5	0.5	0.2	0.8	0.1	0.0	0.0	0.4	0.5	0.4	0.3	4.2	12	-29
MEAN NO DYS SNFL = DR GTR 1.5 IN				0.0	0.0	0.0	0.0	0.0	0.0	0.0	0.0	0.0		11	-29
MEAN NO DYS W/DCUR VSBY LES 1/2 MI	1.9	1.5	3.1	2.9	2.2	1.4	0.4	0.2	0.5	1.3	1.7	0.9	18.0	8	2758
MEAN NO DYS TSTMS	0.0	0.4	0.0	0.8	1.1	0.4	0.0	0.1	0.8	1.5	0.1	0.1	5.3	8	2759
P FREQ WND SPD = DR GTR 17 KTS	10.0	11.4	13.5	17.5	14.8	11.6	6.0	3.6	5.7	6.8	7.5	9.0	9.8	8	21769
P FREQ WND SPD = DR GTR 28 KTS	1.0	0.8	0.9	2.2	1.1	0.9	0.1	0.1	0.1	0.4	0.2	0.4	0.7	8	21769
P FREQ LES 9000 FT A/D LES 5 MI	11.9	10.1	8.0	10.4	6.7	3.1	1.3	0.9	6.5	10.6	11.7	10.2	7.6	8	21836
P FREQ LES 1500 FT A/D LES 3 MI															
FOR 00-02 LST	0.5	0.0	0.9	0.9	0.0	0.0	0.0	0.0	0.0	0.0	0.0	0.0	0.2	8	2694
03-05 LST	0.5	0.0	1.3	0.9	0.8	0.0	0.0	0.0	0.0	0.4	1.8	0.4	0.5	8	2762
06-08 LST	1.9	1.8	3.0	3.4	2.9	0.9	1.2	0.4	2.1	2.2	2.3	1.7	2.2	8	2761
09-11 LST	2.3	2.2	3.0	4.0	2.5	1.3	0.0	0.4	0.0	1.7	2.7	2.6	1.9	8	2762
12-14 LST	2.5	3.7	3.2	2.9	3.8	1.6	0.0	0.0	0.0	1.1	2.0	2.7	2.0	11	3062
15-17 LST	4.2	1.3	3.0	6.3	2.9	0.9	0.0	0.0	0.0	0.9	2.7	3.9	2.2	8	2762
18-20 LST	1.9	0.9	1.7	2.2	2.5	1.3	0.0	0.0	0.4	0.0	0.9	0.9	1.1	8	2755
21-23 LST	0.0	0.5	1.8	1.8	1.7	0.0	0.4	0.0	0.5	0.5	0.9	0.0	0.7	8	2607
P FREQ LES 300 FT A/D LES 1 MI															
FOR 00-02 LST	0.5	0.0	0.9	0.4	0.0	0.0	0.0	0.0	0.0	0.0	0.0	0.0	0.2	8	2694
03-05 LST	0.5	0.0	0.0	0.4	0.0	0.0	0.0	0.0	0.0	0.0	0.0	0.0	0.1	8	2762
06-08 LST	0.9	1.3	1.3	1.3	1.7	0.4	0.0	0.0	0.4	0.9	1.8	0.9	0.9	8	2761
09-11 LST	1.4	0.4	0.9	1.8	1.7	0.0	0.0	0.0	0.0	0.4	0.4	0.4	0.6	8	2762
12-14 LST	1.3	2.9	1.2	1.2	2.6	0.4	0.0	0.0	0.0	0.4	0.4	0.4	0.9	11	3062
15-17 LST	3.3	1.3	1.3	3.6	1.7	0.4	0.0	0.0	0.0	0.0	0.9	0.9	1.1	8	2762
18-20 LST	0.5	0.4	0.4	1.8	1.2	1.3	0.0	0.0	0.0	0.0	0.0	0.0	0.5	8	2755
21-23 LST	0.0	0.0	1.4	0.9	0.4	0.0	0.0	0.0	0.0	0.0	0.5	0.0	0.3	8	2607

HON. LIBYA
MEAN NUMBER OF DAYS

PARAMETER DESCRIPTION		JAN	FEB	MAR	APR	MAY	JUN	JUL	AUG	SEP	OCT	NOV	DEC	ANN	PDR (YRS)	NO. OBS
CIG = GTR 1000 FT AND VSBY = GTR 3 MI	01 LST	30.5	27.6	30.3	29.3	29.8	29.5	30.3	31.0	30.0	30.8	29.9	30.8	359.8	8	2694
	07 LST	29.5	26.9	28.2	28.4	29.3	29.0	30.6	30.2	29.5	29.9	28.6	30.4	350.5	8	2761
	13 LST	28.8	25.8	28.4	26.9	28.2	28.8	31.0	31.0	29.9	30.0	29.3	29.0	347.1	11	3062
CIG = GTR 2000 FT AND VSBY = GTR 3 MI W/SFC WND LES 10 KTS	01 LST	22.3	19.8	18.0	13.5	14.3	15.8	20.8	26.0	16.2	20.0	18.8	22.7	228.2	8	2691
	07 LST	21.7	19.8	21.1	17.5	18.3	20.8	25.2	28.2	23.4	23.8	20.6	22.6	263.0	8	2760
	13 LST	16.0	14.9	15.8	13.4	16.9	18.4	23.5	24.5	23.9	20.1	17.9	16.0	221.3	11	3060
SFC WND = GTR 17 KTS AND NO PRECIP.	01 LST	2.6	2.5	3.3	8.2	5.6	4.4	2.5	0.7	4.1	2.3	2.2	2.6	39.0	8	2692
	07 LST	1.9	1.5	1.9	2.7	2.3	2.1	0.4	0.0	0.1	0.7	0.5	1.7	15.8	8	2761
	13 LST	5.5	4.3	4.9	4.8	4.3	1.7	0.8	0.7	0.7	2.6	2.5	4.0	36.8	11	3066
SFC WND 4-10 KTS AND TMP 33-89 DEG F AND NO PRECIP.	01 LST	12.3	11.1	13.1	12.3	13.6	12.5	13.3	16.2	14.4	13.1	12.8	11.3	156.0	8	2692
	07 LST	11.6	10.6	14.1	14.0	13.7	13.2	15.4	12.4	17.0	15.1	14.1	12.8	164.0	8	2761
	13 LST	11.7	11.6	13.1	9.0	8.0	3.0	3.8	4.1	6.9	11.3	12.0	12.3	106.8	11	3058
SKY COVER LES 3/10 AND VSBY = GTR 3 MI	01 LST	19.7	14.6	18.5	13.1	8.3	1.7	3.2	3.7	13.4	17.2	18.5	18.8	150.7	8	2755
	07 LST	21.5	18.7	23.4	21.2	23.2	26.1	29.9	29.9	25.9	23.3	17.9	18.7	279.7	8	2694
	13 LST	17.9	15.5	18.3	17.1	18.2	23.3	27.0	27.5	21.2	18.8	11.1	15.2	231.1	8	2758
CIG = GTR 2500 FT AND VSBY = GTR 3 MI	01 LST	12.9	12.4	16.3	14.6	18.4	22.7	29.6	28.7	22.2	15.6	13.1	12.2	218.7	11	3061
	07 LST	17.1	15.0	17.6	13.7	14.8	21.1	29.0	27.5	19.5	17.8	15.9	17.6	226.6	8	2754
	13 LST	30.1	27.5	30.2	29.2	29.7	29.3	30.3	31.0	29.9	30.5	29.7	30.5	357.9	8	2694
CIG = GTR 6000 FT AND VSBY = GTR 3 MI	01 LST	29.0	26.3	27.7	27.8	29.2	28.9	30.3	30.0	28.7	29.2	28.2	30.2	349.5	8	2761
	07 LST	27.9	25.0	27.9	26.9	28.0	28.8	31.0	30.9	29.6	29.3	28.1	28.1	341.5	11	3062
	13 LST	25.7	27.2	28.8	27.3	28.7	27.8	30.2	30.8	29.7	30.3	29.3	30.4	350.2	8	2755
CIG = GTR 10000 FT AND VSBY = GTR 3 MI	01 LST	27.5	25.3	29.4	26.8	28.0	28.4	30.1	31.0	28.2	28.4	25.9	26.8	335.8	8	2694
	07 LST	26.2	22.9	25.1	25.0	26.9	28.0	29.9	29.8	26.4	25.5	23.1	26.1	314.9	8	2761
	13 LST	23.7	21.4	25.0	24.0	26.4	28.3	30.5	30.5	28.0	25.6	24.5	24.7	312.6	11	3062
CIG = GTR 10000 FT AND VSBY = GTR 3 MI	01 LST	25.1	23.7	27.5	24.1	25.9	26.6	30.1	30.7	26.8	26.4	24.5	26.1	317.5	8	2755
	07 LST	27.5	25.3	29.4	26.8	28.0	28.4	30.1	31.0	28.2	28.4	25.9	26.8	335.8	8	2694
	13 LST	26.2	22.9	25.1	25.0	26.9	28.0	29.9	29.8	26.4	25.5	23.1	26.1	314.9	8	2761
CIG = GTR 10000 FT AND VSBY = GTR 3 MI	01 LST	23.7	21.4	25.0	24.0	26.4	28.3	30.5	30.5	28.0	25.6	24.5	24.7	312.6	11	3062
	07 LST	25.1	23.7	27.5	24.1	25.9	26.6	30.1	30.7	26.8	26.4	24.5	26.1	317.5	8	2755
	13 LST	27.5	25.3	29.4	26.8	28.0	28.4	30.1	31.0	28.2	28.4	25.9	26.8	335.8	8	2694

STA NO. 62161 (IN AREA NUMBER 03)

GIALO, LIBYA

LATITUDE 2902N

LONGITUDE 02134E

ELEVATION(FT) 00170

PARAMETER DESCRIPTION	JAN	FEB	MAR	APR	MAY	JUN	JUL	AUG	SEP	OCT	NOV	DEC	ANN	FOR (YRS)	NO. OBS
ABS MAX TMP (F)	86	93	109	111	120	118	117	111	111	106	103	90	120	8	2850
MEAN MAX TMP (F)	69	71	78	87	93	100	99	99	93	88	80	72	86	8	2851
MEAN MIN TMP (F)	44	45	51	58	65	71	72	72	69	62	54	47	59	8	2850
ABS MIN TMP (F)	31	34	37	45	50	63	64	62	59	47	37	32	31	8	2850
MEAN NO DYS TMP = DR GTR 90(F)	0.0	0.4	3.6	10.6	19.0	29.7	30.8	31.0	25.0	13.0	2.9	0.6	106.6	8	2851
MEAN NO DYS TMP = DR LES 32(F)	0.0	0.0	0.0	0.0	0.0	0.0	0.0	0.0	0.0	0.0	0.0	0.0	0.0	8	2850
MEAN NO DYS TMP = DR LES 0(F)	0.0	0.0	0.0	0.0	0.0	0.0	0.0	0.0	0.0	0.0	0.0	0.0	0.0	8	2850
MEAN DEW PT TMP (F)	39	39	40	43	45	51	56	58	56	52	47	42	47	8	22427
MEAN REL HUM (PCT)	98	93	47	40	35	34	40	43	44	49	52	59	46	8	22422
MEAN PRESS ALT (FT)														0	0
MEAN PRECIP (IN)	0.24	0.14	0.05	0.07	0.12	0.00	0.00	0.00	0.01	0.08	0.04	0.27	1.0	8	2841
MEAN SNOW FALL (IN)	0.0	0.0	0.0	0.0	0.0	0.0	0.0	0.0	0.0	0.0	0.0	0.0	0.0	8	-29
MEAN NO DYS PRCP = DR GTR 0.1 IN	0.7	0.4	0.1	0.2	0.2	0.0	0.0	0.0	0.0	0.1	0.0	0.4	2.1	8	2841
MEAN NO DYS SNFL = DR GTR 1.9 IN	0.0	0.0	0.0	0.0	0.0	0.0	0.0	0.0	0.0	0.0	0.0	0.0	0.0	8	-29
MEAN NO DYS W/O CUR VSBY LES 1/2 MI	0.4	0.1	0.6	0.1	0.1	0.0	0.0	0.0	0.0	0.0	0.2	0.4	1.9	8	2827
MEAN NO DYS TSTMS	0.0	0.2	0.0	0.2	0.6	0.0	0.0	0.0	0.4	0.0	0.1	0.0	1.5	8	2827
P FREQ WND SPD = DR GTR 17 KTS	1.5	2.2	4.1	4.2	2.5	0.9	1.3	0.8	0.3	0.5	0.8	2.8	1.8	8	22432
P FREQ WND SPD = DR GTR 28 KTS	0.1	0.1	0.9	0.2	0.1	0.1	0.1	0.0	0.0	0.0	0.0	0.2	0.2	8	22432
P FREQ LES 5000 FT A/D LES 3 MI	4.8	3.1	3.8	2.7	1.9	0.2	0.2	0.2	0.7	1.6	1.2	3.0	2.0	8	22437
P FREQ LES 1500 FT A/D LES 3 MI															
FOR 00-02 LST	0.4	0.0	0.4	0.4	0.8	0.0	0.0	0.0	0.0	0.0	0.0	0.0	0.2	8	2746
03-05 LST	1.3	0.4	0.4	0.4	0.0	0.0	0.0	0.0	0.0	0.0	0.0	0.0	0.5	8	2827
06-08 LST	1.7	1.3	0.8	1.7	0.0	0.0	0.0	0.4	0.4	0.0	0.8	0.4	0.6	8	2850
09-11 LST	1.3	0.4	1.2	0.4	0.4	0.0	0.0	0.0	0.0	0.0	0.4	0.4	0.4	8	2851
12-14 LST	0.7	0.0	1.4	1.1	0.3	0.0	0.0	0.0	0.0	0.0	0.0	0.7	0.4	11	3241
15-17 LST	0.0	0.4	0.4	1.7	0.4	0.0	0.0	0.0	0.0	0.0	0.4	0.8	0.3	8	2848
18-20 LST	0.0	0.0	0.8	0.8	0.8	0.0	0.0	0.0	0.0	0.0	0.4	0.8	0.3	8	2850
21-23 LST	0.0	0.4	0.8	0.4	0.4	0.0	0.0	0.0	0.0	0.0	0.4	0.2		8	2760
P FREQ LES 300 FT A/D LES 1 MI															
FOR 00-02 LST	0.0	0.0	0.4	0.0	0.4	0.0	0.0	0.0	0.0	0.0	0.0	0.0	0.1	8	2746
03-05 LST	0.4	0.4	0.4	0.0	0.0	0.0	0.0	0.0	0.0	0.0	0.0	0.5	0.1	8	2827
06-08 LST	0.9	0.9	0.8	0.4	0.0	0.0	0.0	0.0	0.0	0.0	0.8	0.4	0.4	8	2850
09-11 LST	1.3	0.0	0.8	0.4	0.0	0.0	0.0	0.0	0.0	0.0	0.4	0.4	0.3	8	2851
12-14 LST	0.7	0.0	1.1	0.4	0.3	0.0	0.0	0.0	0.0	0.0	0.0	0.7	0.3	11	3241
15-17 LST	0.0	0.4	0.4	0.0	0.4	0.0	0.0	0.0	0.0	0.0	0.0	0.8	0.2	8	2848
18-20 LST	0.0	0.0	0.4	0.4	0.8	0.0	0.0	0.0	0.0	0.0	0.0	0.8	0.2	8	2850
21-23 LST	0.0	0.0	0.8	0.0	0.0	0.0	0.0	0.0	0.0	0.0	0.0	0.4	0.1	8	2760

GIALO, LIBYA
MEAN NUMBER OF DAYS

PARAMETER DESCRIPTION		JAN	FEB	MAR	APR	MAY	JUN	JUL	AUG	SEP	OCT	NOV	DEC	ANN	POR (YRS)	NO. OBS
CIG = GTR 1000 FT AND VSBY = GTR 3 MI	01 LST	30.8	27.7	30.5	29.7	30.7	30.0	31.0	30.8	30.0	31.0	30.0	31.0	363.2	8	2746
	07 LST	30.3	27.4	30.6	29.5	31.0	30.0	31.0	31.0	30.0	31.0	29.6	30.7	362.1	8	2850
	13 LST	30.8	27.9	30.1	29.2	30.9	29.7	31.0	31.0	30.0	31.0	29.9	30.8	362.3	11	3241
	19 LST	30.7	27.7	30.2	29.4	30.6	30.0	31.0	31.0	30.0	31.0	29.9	30.7	362.2	8	2850
CIG =GTR 2000 FT AND VSBY =GTR 3 MI W/SFC WND LES 10 KTS	01 LST	27.1	24.8	25.7	22.7	23.7	22.7	21.0	22.8	27.5	28.4	27.4	26.2	300.0	8	2745
	07 LST	25.8	23.6	25.3	22.9	24.4	24.9	26.8	29.6	29.4	29.4	28.6	26.0	316.7	8	2848
	13 LST	20.6	18.8	20.5	20.5	21.6	23.9	23.5	26.8	26.9	25.1	23.9	20.4	272.5	11	3240
	19 LST	28.3	24.9	25.0	22.7	25.2	26.1	23.3	25.6	28.0	29.9	28.9	28.0	315.9	8	2850
SFC WND = GTR 17 KTS AND NO PRECIP.	01 LST	0.4	0.4	0.7	1.0	0.9	0.7	1.3	0.7	0.1	0.3	0.0	0.6	7.1	8	2745
	07 LST	0.1	0.2	0.4	0.4	0.2	0.0	0.1	0.0	0.0	0.0	0.1	0.7	2.2	8	2848
	13 LST	0.7	1.3	2.3	1.7	0.8	0.2	0.0	0.0	0.0	0.0	0.4	1.1	8.5	11	3243
	19 LST	0.2	0.4	1.1	1.1	0.6	0.2	0.7	0.6	0.0	0.1	0.2	0.5	5.7	8	2850
SFC WND 4-10 KTS AND TMP 33-89 DEG F AND NO PRECIP.	01 LST	13.8	14.3	18.0	17.1	17.3	17.8	20.0	21.8	16.9	16.0	15.1	14.6	202.7	8	2745
	07 LST	13.7	12.9	16.1	15.1	17.6	18.8	20.6	21.3	13.6	13.7	13.5	14.5	191.4	8	2848
	13 LST	17.9	16.3	17.5	13.3	10.4	2.6	1.4	0.9	6.3	14.7	17.6	17.3	136.2	11	3234
	19 LST	12.4	13.4	16.4	15.8	11.9	5.7	3.9	4.5	12.1	14.1	12.3	13.9	136.4	8	2850
SKY COVER LES 3/10 AND VSBY = GTR 3 MI	01 LST	20.9	19.3	24.5	22.6	25.5	27.6	30.8	30.8	28.9	25.4	20.6	19.5	296.4	8	2746
	07 LST	17.5	15.8	20.2	21.1	22.4	26.9	30.3	30.0	27.0	21.5	16.5	16.6	265.8	8	2849
	13 LST	14.4	13.2	17.9	17.6	20.6	27.0	30.3	30.4	26.8	19.3	15.6	14.8	247.9	11	3243
	19 LST	20.3	18.0	22.8	18.6	21.5	26.0	29.7	30.3	28.0	22.8	20.0	19.3	277.3	8	2849
CIG = GTR 2500 FT AND VSBY = GTR 3 MI	01 LST	30.7	27.7	30.5	29.6	30.7	30.0	31.0	30.8	29.9	31.0	30.0	30.8	362.7	8	2746
	07 LST	30.0	27.2	30.5	29.5	30.8	30.0	31.0	30.8	29.7	31.0	29.6	30.6	360.7	8	2850
	13 LST	30.5	27.8	29.9	29.1	30.7	29.7	31.0	31.0	29.9	30.8	29.5	30.6	360.5	11	3241
	19 LST	30.7	27.7	30.1	29.2	30.5	30.0	31.0	31.0	30.0	31.0	29.9	30.6	361.7	8	2850
CIG = GTR 6000 FT AND VSBY = GTR 3 MI	01 LST	30.3	27.4	30.3	29.6	30.5	30.0	31.0	30.8	29.9	31.0	29.9	30.7	361.4	8	2746
	07 LST	29.8	27.0	30.0	29.3	30.6	30.0	31.0	30.8	29.7	31.0	29.6	30.3	359.1	8	2850
	13 LST	27.7	26.0	28.2	28.4	30.0	29.6	30.8	31.0	29.3	29.5	28.3	29.3	348.1	11	3241
	19 LST	30.3	27.6	29.7	29.0	30.3	30.0	31.0	30.8	29.9	30.7	29.7	30.2	359.4	8	2850
CIG = GTR 10000 FT AND VSBY = GTR 3 MI	01 LST	30.3	27.4	30.3	29.6	30.5	30.0	31.0	30.8	29.9	31.0	29.9	30.7	361.4	8	2746
	07 LST	29.8	26.9	30.0	29.3	30.6	30.0	31.0	30.8	29.7	31.0	29.6	30.3	359.0	8	2850
	13 LST	27.7	25.9	28.2	28.4	30.0	29.6	30.8	31.0	29.3	29.5	28.3	29.3	348.0	11	3241
	19 LST	30.3	27.6	29.7	29.0	30.3	30.0	31.0	31.0	29.9	30.7	29.7	30.2	359.4	8	2850

GIARABUB, LIBYA

STA NO. 62176 (IN AREA NUMBER 03)

LATITUDE 2949N

LONGITUDE 02432E

ELEVATION(FT) 00022

PARAMETER DESCRIPTION	JAN	FEB	MAR	APR	MAY	JUN	JUL	AUG	SEP	OCT	NOV	DEC	ANN	POR (YRS)	NO. OBS
ABS MAX TMP (F)	80	89	104	114	118	121	117	113	112	104	95	86	121	15	-528
MEAN MAX TMP (F)	66	70	77	85	94	100	101	99	95	86	77	70	85	15	-28
MEAN MIN TMP (F)	44	46	50	55	65	70	71	70	68	61	53	46	58	15	-28
ABS MIN TMP (F)	30	30	33	39	50	49	54	53	55	43	34	32	30	15	-528
MEAN NO DYS TMP = OR GTR 90(F)	0.0	0.0	1.9	8.1	17.9	29.0	30.7	31.0	23.0	9.4	1.0	0.0	192.0	8	2815
MEAN NO DYS TMP = OR LES 32(F)	0.0	0.0	0.0	0.0	0.0	0.0	0.0	0.0	0.0	0.0	0.0	0.0	0.0	8	2818
MEAN NO DYS TMP = OR LES 0(F)	0.0	0.0	0.0	0.0	0.0	0.0	0.0	0.0	0.0	0.0	0.0	0.0	0.0	8	2818
MEAN DEW PT TMP (F)	39	39	41	43	47	51	55	58	57	53	48	43	48	8	22207
MEAN REL HUM (PCT)	61	57	50	43	39	38	42	45	50	53	57	63	50	8	22155
MEAN PRESS ALT (FT)														0	0
MEAN PRECIP (IN)	0.12	0.02	0.03	0.04	0.01	0.00	0.00	0.00	0.00	0.00	0.02	0.11	0.3	15	-6
MEAN SNOW FALL (IN)	0.0	0.0	0.0	0.0	0.0	0.0	0.0	0.0	0.0	0.0	0.0	0.0	0.0	15	-29
MEAN NO DYS PRCP = OR GTR 0.1 IN	0.4	0.2	0.1	0.1	0.1	0.0	0.0	0.0	0.0	0.0	0.2	0.4	1.5	15	-29
MEAN NO DYS SNFL = OR GTR 1.5 IN	0.0	0.0	0.0	0.0	0.0	0.0	0.0	0.0	0.0	0.0	0.0	0.0	0.0	15	-29
MEAN NO DYS W/O CUR VSBY LES 1/2 MI	0.8	0.0	0.4	0.1	0.2	0.0	0.0	0.0	0.1	0.0	0.1	0.3	2.0	8	2808
MEAN NO DYS TSTMS	0.1	0.4	0.4	0.3	0.9	0.1	0.0	0.0	0.4	0.0	0.4	0.3	3.3	8	2809
P FREQ WND SPD = OR GTR 17 KTS	3.6	5.3	7.5	9.1	7.7	7.9	6.7	4.7	3.2	1.5	1.2	3.3	5.1	8	22197
P FREQ WND SPD = OR GTR 28 KTS	0.4	0.9	1.1	1.1	0.6	0.5	0.0	0.2	0.0	0.1	0.0	0.5	0.5	8	22197
P FREQ LES 5000 FT A/D LES 5 MI	10.9	10.4	5.5	2.7	3.0	0.6	1.6	2.0	2.1	3.8	3.2	10.3	4.7	8	22223
P FREQ LES 1500 FT A/D LES 3 MI															
FOR 00-02 LST	1.2	0.0	1.2	0.5	0.0	0.0	0.4	0.0	0.0	0.0	0.0	0.9	0.4	8	2735
03-05 LST	0.8	0.5	0.4	1.3	0.0	0.0	0.8	1.6	0.9	0.0	0.4	0.9	0.6	8	2822
06-08 LST	5.0	1.4	1.2	2.3	1.6	1.3	4.1	7.4	2.7	1.6	2.5	1.4	2.7	8	2815
09-11 LST	4.2	0.5	0.4	0.5	0.4	0.0	0.0	0.0	0.0	0.0	0.8	3.3	0.8	8	2819
12-14 LST	1.9	0.4	0.7	0.0	0.0	0.0	0.0	0.0	0.0	0.0	0.4	0.4	0.3	11	3286
15-17 LST	1.7	1.4	0.0	0.5	1.2	0.0	0.0	0.0	0.5	0.0	0.4	1.9	0.6	8	2815
18-20 LST	2.1	0.5	1.6	1.4	1.2	0.0	0.0	0.0	0.0	0.0	0.0	1.9	0.7	8	2816
21-23 LST	0.4	0.5	1.2	0.5	0.0	0.0	0.0	0.0	0.0	0.0	0.0	1.9	0.4	8	2709
P FREQ LES 300 FT A/D LES 1 MI															
FOR 00-02 LST	0.8	0.0	0.8	0.0	0.0	0.0	0.0	0.0	0.0	0.0	0.0	0.5	0.2	8	2735
03-05 LST	0.8	0.0	0.4	0.0	0.0	0.0	0.0	0.0	0.0	0.0	0.0	0.5	0.1	8	2822
06-08 LST	2.1	0.0	0.4	0.0	0.0	0.0	0.0	0.4	0.0	0.0	0.4	0.0	0.3	8	2815
09-11 LST	1.3	0.0	0.4	0.0	0.0	0.0	0.0	0.0	0.0	0.0	0.4	0.5	0.2	8	2819
12-14 LST	1.5	0.4	0.7	0.0	0.0	0.0	0.0	0.0	0.0	0.0	0.0	0.4	0.3	11	3286
15-17 LST	1.3	0.9	0.0	0.0	0.4	0.0	0.0	0.0	0.5	0.0	0.0	0.9	0.3	8	2815
18-20 LST	1.7	0.5	0.0	0.0	0.4	0.0	0.0	0.0	0.0	0.0	0.0	0.9	0.3	8	2816
21-23 LST	0.4	0.0	1.2	0.5	0.0	0.0	0.0	0.0	0.0	0.0	0.0	0.9	0.3	8	2709

GIARABUB, LIBYA
MEAN NUMBER OF DAYS

PARAMETER DESCRIPTION		JAN	FEB	MAR	APR	MAY	JUN	JUL	AUG	SEP	OCT	NOV	DEC	ANN	PDR (YRS)	NO. OBS
CIG = GTR 1000 FT AND VSBY = GTR 3 MI	02 LST	30.5	27.7	30.2	29.9	31.0	29.7	31.0	31.0	30.0	31.0	30.0	30.0	30.0	0	2735
	08 LST	29.8	28.0	30.6	29.7	30.7	30.0	30.8	30.7	30.0	30.0	29.6	31.0	30.0	0	2815
	14 LST	30.0	27.7	30.4	29.8	30.9	30.0	31.0	31.0	30.0	31.0	29.9	30.8	30.0	11	3206
	20 LST	30.3	27.6	30.1	29.3	30.3	29.7	30.8	31.0	30.0	31.0	30.0	30.4	30.0	0	2816
CIG = GTR 2000 FT AND VSBY = GTR 3 MI W/SFC WND LES 10 KTS	02 LST	24.9	22.3	21.1	18.0	18.3	19.8	19.7	16.5	16.3	21.6	23.6	24.4	236.5	0	2727
	08 LST	25.8	23.6	25.9	21.8	20.0	21.9	24.1	22.9	24.2	26.6	26.7	26.2	209.3	0	2808
	14 LST	15.7	13.7	15.5	15.6	17.5	19.2	19.8	19.5	20.3	20.9	19.7	17.2	214.6	11	3279
	20 LST	22.3	20.0	23.0	20.9	21.5	19.9	16.3	18.4	21.8	25.0	24.9	22.5	292.5	0	2814
SFC WND = GTR 17 KTS AND NO PRECIP.	02 LST	0.4	0.8	1.6	1.7	2.1	2.9	2.7	2.0	1.7	0.7	0.4	0.6	17.6	0	2728
	08 LST	0.2	0.4	0.9	2.0	1.4	0.8	0.4	0.0	0.0	0.2	0.0	0.1	6.0	0	2813
	14 LST	3.3	3.2	4.7	3.9	3.1	1.0	0.5	0.4	0.3	0.5	0.5	1.9	23.3	11	3282
	20 LST	0.5	1.3	1.2	2.2	2.3	2.9	3.3	2.7	1.1	0.4	0.1	0.6	18.6	0	2816
SFC WND 4-10 KTS AND TMP 33-89 DEG F AND NO PRECIP.	02 LST	10.9	10.2	12.6	13.0	15.1	13.3	12.8	11.8	15.0	13.7	11.5	8.9	148.8	0	2723
	08 LST	11.3	10.1	11.6	13.4	12.6	17.3	19.0	16.7	12.8	10.9	9.4	9.1	154.4	0	2812
	14 LST	15.3	13.3	15.2	12.7	9.5	3.1	1.2	1.1	9.2	15.4	16.3	15.9	128.2	11	3274
	20 LST	13.2	13.0	14.2	14.9	11.0	9.9	2.3	2.5	10.7	14.4	10.8	11.8	124.7	0	2816
SKY COVER LES 3/10 AND VSBY = GTR 3 MI	02 LST	20.7	19.1	23.4	23.0	26.1	28.1	30.4	30.6	28.3	24.9	21.6	19.1	295.3	0	2734
	08 LST	15.9	15.6	21.0	19.2	22.6	26.3	27.2	23.0	25.4	21.9	17.6	14.8	250.5	0	2812
	14 LST	13.3	9.8	16.6	16.7	20.2	26.9	28.9	30.0	25.3	16.7	13.2	11.5	229.1	11	3286
	20 LST	17.1	15.0	19.5	16.9	18.8	26.3	28.6	29.2	26.2	20.5	18.4	15.4	251.9	0	2812
CIG = GTR 2500 FT AND VSBY = GTR 3 MI	02 LST	29.9	27.3	29.9	29.7	30.8	29.7	30.8	31.0	30.0	30.0	30.0	30.1	360.0	0	2735
	08 LST	28.6	27.1	30.2	29.0	30.1	29.5	29.1	26.8	28.8	30.2	29.1	30.1	348.6	0	2815
	14 LST	29.6	27.6	30.2	29.6	30.7	30.0	31.0	31.0	30.0	30.8	29.8	30.3	360.6	11	3286
	20 LST	29.3	27.2	30.0	29.3	30.1	29.7	30.8	31.0	29.9	30.7	30.0	29.5	357.5	0	2816
CIG = GTR 6000 FT AND VSBY = GTR 3 MI	02 LST	28.8	25.4	29.5	29.4	30.6	29.7	30.8	31.0	29.7	30.6	29.6	29.2	354.3	0	2735
	08 LST	28.1	25.5	30.0	28.9	29.9	29.4	29.1	26.8	28.5	30.2	28.6	28.8	343.8	0	2815
	14 LST	25.9	23.7	27.3	28.5	29.6	29.8	30.5	30.9	29.3	29.1	27.8	27.0	339.4	11	3286
	20 LST	26.7	24.8	28.5	29.2	29.5	29.5	30.7	30.8	29.6	30.1	29.2	26.2	344.8	0	2816
CIG = GTR 10000 FT AND VSBY = GTR 3 MI	02 LST	28.8	25.4	29.5	29.4	30.6	29.7	30.8	31.0	29.7	30.6	29.6	29.2	354.3	0	2735
	08 LST	28.1	25.5	30.0	28.9	29.9	29.4	29.1	26.8	28.5	30.2	28.6	28.8	343.8	0	2815
	14 LST	25.9	23.7	27.2	28.5	29.6	29.8	30.5	30.9	29.3	29.1	27.7	27.0	339.2	11	3286
	20 LST	26.7	24.8	28.5	29.2	29.5	29.5	30.7	30.8	29.6	30.1	29.2	26.2	344.8	0	2816

STA NO. 62259 (IN AREA NUMBER 03)

TAZERBO, LIBYA

LATITUDE 2540N

LONGITUDE 02100E

ELEVATION(FT) 00033

PARAMETER DESCRIPTION	JAN	FEB	MAR	APR	MAY	JUN	JUL	AUG	SEP	OCT	NOV	DEC	ANN	PDR (YRS)	NO. OBS
ABS MAX TMP (F)	82	93	100	104	113	113	111	108	109	102	95	90	113	2	361
MEAN MAX TMP (F)	73	77	79	91	94	100	100	99	96	89	82	73	88	2	387
MEAN MIN TMP (F)	40	44	49	60	64	65	64	69	64	62	52	38	56	2	361
ABS MIN TMP (F)	34	34	36	48	46	54	50	61	59	48	41	34	34	2	361
MEAN NO DYS TMP = OR GTR 90(F)	0.0	3.0	7.0	18.4	23.1	30.0	31.0	31.0	28.0	15.7	8.5	1.0	196.7	2	387
MEAN NO DYS TMP = OR LES 32(F)	0.0	0.0	0.0	0.0	0.0	0.0	0.0	0.0	0.0	0.0	0.0	0.0	0.0	2	361
MEAN NO DYS TMP = OR LES 0(F)	0.0	0.0	0.0	0.0	0.0	0.0	0.0	0.0	0.0	0.0	0.0	0.0	0.0	2	361
MEAN DEW PT TMP (F)	41	43	43	47	46		56	56	51			38		2	1128
MEAN REL HUM (PCT)	97	93	48	36	32		35	36	34			34		2	1128
MEAN PRESS ALT (FT)														0	0
MEAN PRECIP (IN)	0.00	0.00	0.00	0.00	0.00	0.00	0.00	0.00	0.00	0.22	0.00	0.00	0.2	2	387
MEAN SNOW FALL (IN)	0.0	0.0	0.0	0.0	0.0	0.0	0.0	0.0	0.0	0.0	0.0	0.0	0.0	2	-29
MEAN NO DYS PRCP = OR GTR 0.1 IN	0.0	0.0	0.0	0.0	0.0	0.0	0.0	0.0	0.0	0.5	0.0	0.0	0.5	2	-29
MEAN NO DYS SNFL = OR GTR 1.9 IN	0.0	0.0	0.0	0.0	0.0	0.0	0.0	0.0	0.0	0.0	0.0	0.0	0.0	2	-29
MEAN NO DYS W/O CUR VSBY LES 1/2 MI	0.0	0.0	2.0	0.0	0.0		0.0	0.0	0.0			0.0		2	245
MEAN NO DYS TSTMS	0.0	0.0	0.0	0.0	0.0		0.0	0.0	0.0			0.0		2	245
P FREQ WND SPD = OR GTR 17 KTS	2.4	0.9	3.2	0.0	1.8		0.0	2.2	0.6			1.6		2	1140
P FREQ WND SPD = OR GTR 28 KTS	0.0	0.0	2.4	0.0	0.0		0.0	0.0	0.6			1.6		2	1140
P FREQ LES 3000 FT A/D LES 3 MI	0.8	1.8	1.6	2.5	5.4		0.8	0.0	0.0			0.0		2	1140
P FREQ LES 1500 FT A/D LES 3 MI															
FOR 00-02 LST	0.0	0.0	3.2	0.0	0.0							0.0		2	165
03-05 LST							0.0	0.0	0.0					1	80
06-08 LST	3.2	0.0	0.0	0.0	0.0	0.0	0.0	0.0	0.0	0.0	1.7	0.0	0.4	2	388
09-11 LST							0.0	0.0	0.0					1	80
12-14 LST	0.0	0.0	0.0	0.0	0.0	0.0	0.0	0.0	0.0	0.0	0.0	0.0	0.0	2	390
15-17 LST							0.0	0.0	0.0					1	80
18-20 LST	0.0	0.0	0.0	0.0	0.0	0.0	0.0	0.0	0.0	0.0	0.0	0.0	0.0	2	386
21-23 LST														0	0
P FREQ LES 300 FT A/D LES 1 MI															
FOR 00-02 LST	0.0	0.0	0.0	0.0	0.0							0.0		2	165
03-05 LST							0.0	0.0	0.0					1	80
06-08 LST	0.0	0.0	0.0	0.0	0.0	2.0	0.0	0.0	0.0	0.0	0.0	0.0	0.0	2	388
09-11 LST							0.0	0.0	0.0					1	80
12-14 LST	0.0	0.0	0.0	0.0	0.0	0.0	0.0	0.0	0.0	0.0	0.0	0.0	0.0	2	390
15-17 LST							0.0	0.0	0.0					1	80
18-20 LST	0.0	0.0	0.0	0.0	0.0	0.0	0.0	0.0	0.0	0.0	0.0	0.0	0.0	2	386
21-23 LST														0	0

TAZERBO, LIBYA
MEAN NUMBER OF DAYS

PARAMETER DESCRIPTION		JAN	FEB	MAR	APR	MAY	JUN	JUL	AUG	SEP	OCT	NOV	DEC	ANN	PDR (YRS)	NO. OBS
CIG = GTR 1000 FT AND VSBY = GTR 3 MI	01 LST	31.0	28.0	30.0	30.0	28.8							31.0		2	165
	07 LST	30.0	28.0	31.0	29.5	31.0	30.0	31.0	31.0	30.0	31.0	29.5	30.0	362.0	2	588
	13 LST	31.0	28.0	28.0	30.0	31.0	29.5	31.0	31.0	30.0	31.0	30.0	31.0	361.5	2	590
	19 LST	31.0	28.0	30.0	30.0	31.0	30.0	31.0	31.0	30.0	31.0	30.0	31.0	364.0	2	586
CIG = GTR 2000 FT AND VSBY = GTR 3 MI W/SFC WND LES 10 KTS	01 LST	28.0	26.0	26.0	23.0	15.9							30.0		2	165
	07 LST	29.0	23.0	29.0	20.3	25.7	20.0	24.8	26.5	29.0	26.5	29.0	28.0	310.8	2	588
	13 LST	24.0	21.0	20.0	15.5	17.1	19.3	24.8	24.5	26.5	20.5	25.5	25.0	263.7	2	589
	19 LST	29.0	27.0	29.0	26.3	29.7	24.9	24.8	28.0	28.0	28.4	29.5	29.0	333.6	2	585
SFC WND = GTR 17 KTS AND NO PRECIP.	01 LST	0.0	0.0	0.0	0.0	2.2							0.0		2	165
	07 LST	0.0	0.0	0.0	0.5	0.0	0.0	0.0	0.0	0.0	0.5	0.0	1.0	2.0	2	588
	13 LST	2.0	1.0	4.0	1.0	0.0	0.5	0.0	0.5	0.5	0.0	0.0	1.0	10.5	2	589
	19 LST	1.0	0.0	0.0	0.0	0.0	0.0	0.5	0.0	0.5	0.5	0.0	0.0	2.5	2	586
SFC WND 4-10 KTS AND TMP 33-89 DEG F AND NO PRECIP.	01 LST	8.0	11.0	14.0	15.0	13.3							11.0		2	165
	07 LST	11.0	15.0	15.0	17.7	17.8	17.5	14.4	15.5	11.5	12.5	9.5	8.0	169.4	2	588
	13 LST	18.0	19.0	13.0	15.0	9.9	1.0	0.0	0.0	3.0	13.5	15.0	20.0	127.4	2	589
	19 LST	5.0	8.0	11.0	14.7	13.2	3.0	1.6	1.0	7.1	10.7	1.0	8.0	84.3	2	586
SKY COVER LES 3/10 AND VSBY = GTR 3 MI	01 LST	29.0	19.0	26.0	22.0	19.9							23.0		2	165
	07 LST	21.0	15.0	21.0	18.8	25.0	26.5	30.5	30.5	28.5	20.5	21.5	23.0	281.8	2	588
	13 LST	18.0	14.0	22.0	20.2	23.1	26.0	30.5	30.5	28.5	19.0	19.0	21.0	271.8	2	590
	19 LST	24.0	21.0	23.0	18.9	17.8	27.0	29.5	29.0	29.0	19.1	20.5	21.0	279.8	2	586
CIG = GTR 2500 FT AND VSBY = GTR 3 MI	01 LST	31.0	28.0	30.0	30.0	28.8							31.0		2	165
	07 LST	30.0	28.0	31.0	29.5	31.0	30.0	31.0	31.0	30.0	31.0	29.5	30.0	362.0	2	588
	13 LST	31.0	27.0	28.0	30.0	31.0	29.5	31.0	31.0	30.0	31.0	30.0	31.0	360.5	2	590
	19 LST	31.0	28.0	30.0	30.0	31.0	30.0	31.0	31.0	30.0	31.0	30.0	31.0	364.0	2	586
CIG = GTR 6000 FT AND VSBY = GTR 3 MI	01 LST	31.0	27.0	30.0	30.0	28.8							31.0		2	165
	07 LST	30.0	28.0	31.0	27.8	31.0	30.0	31.0	31.0	29.5	30.0	29.5	30.0	358.8	2	588
	13 LST	31.0	27.0	27.0	28.4	31.0	29.5	31.0	31.0	30.0	31.0	29.0	31.0	356.9	2	590
	19 LST	31.0	28.0	30.0	29.5	29.0	28.5	31.0	30.5	30.0	31.0	30.0	31.0	359.5	2	586
CIG = GTR 10000 FT AND VSBY = GTR 3 MI	01 LST	31.0	27.0	30.0	30.0	28.8							31.0		2	165
	07 LST	30.0	28.0	31.0	27.8	31.0	30.0	31.0	31.0	29.5	30.0	29.5	30.0	358.8	2	588
	13 LST	31.0	27.0	27.0	28.4	31.0	29.5	31.0	31.0	30.0	31.0	29.0	31.0	356.9	2	590
	19 LST	31.0	28.0	30.0	29.5	29.0	28.5	31.0	30.5	30.0	31.0	30.0	31.0	359.5	2	586

GHAT, LIBYA

STA NO. 62260/ (IN AREA NUMBER 03)

LATITUDE 2455N

LONGITUDE 01012E

ELEVATION(FT) 02329

PARAMETER DESCRIPTION	JAN	FEB	MAR	APR	MAY	JUN	JUL	AUG	SEP	OCT	NOV	DEC	ANN	PDR (YRS)	NO. OBS
ABS MAX TMP (F)	84	93	99	108	111	121	125	116	115	103	99	97	125	7	-28
MEAN MAX TMP (F)	68	76	83	93	99	107	106	105	101	94	83	73	91	7	-28
MEAN MIN TMP (F)	44	48	55	63	73	79	78	78	76	67	58	48	64	7	-28
ABS MIN TMP (F)	31	32	38	41	60	66	66	64	62	54	39	31	31	7	-28
MEAN NO DYS TMP = OR GTR 90(F)	0.0		7.0	19.1	31.0	30.0	31.0	31.0	30.0	21.1	6.7			7	-29
MEAN NO DYS TMP = OR LES 32(F)	0.0	0.0	0.0	0.0	0.0	0.0	0.0	0.0	0.0	0.0	0.0	0.0	0.0	7	-29
MEAN NO DYS TMP = OR LES 0(F)	0.0	0.0	0.0	0.0	0.0	0.0	0.0	0.0	0.0	0.0	0.0	0.0	0.0	7	-29
MEAN DEW PT TMP (F)	20	17	14	16	12	11	22	22	24	27	34	31	21	5	-29
MEAN REL HUM (PCT)	29	21	15	12	8	6	10	10	12	17	31	38	17	2	-28
MEAN PRESS ALT (FT)														0	0
MEAN PRECIP (IN)	0.28	0.00	0.00	0.00	0.19	0.00	0.00	0.00	0.00	0.00	0.01	0.03	0.5	9	-6
MEAN SNOW FALL (IN)	0.0	0.0	0.0	0.0	0.0	0.0	0.0	0.0	0.0	0.0	0.0	0.0	0.0	7	-29
MEAN NO DYS PRCP = OR GTR 0.1 IN	0.7	0.0	0.0	0.0	0.5	0.0	0.0	0.0	0.0	0.0	0.2	0.2	1.6	9	-29
MEAN NO DYS SNFL = OR GTR 1.8 IN	0.0	0.0	0.0	0.0	0.0	0.0	0.0	0.0	0.0	0.0	0.0	0.0	0.0	7	-29
MEAN NO DYS W/OCUR VSBY LES 1/2 MI														0	0
MEAN NO DYS TSTMS														0	0
P FREQ WND SPD = OR GTR 17 KTS														0	0
P FREQ WND SPD = OR GTR 28 KTS														0	0
P FREQ LES 9000 FT A/D LES 3 MI														0	0
P FREQ LES 1900 FT A/D LES 3 MI														0	0
FOR 00-02 LST														0	0
03-05 LST														0	0
06-08 LST														0	0
09-11 LST														0	0
12-14 LST														0	0
15-17 LST														0	0
18-20 LST														0	0
21-23 LST														0	0
P FREQ LES 300 FT A/D LES 1 MI														0	0
FOR 00-02 LST														0	0
03-05 LST														0	0
06-08 LST														0	0
09-11 LST														0	0
12-14 LST														0	0
15-17 LST														0	0
18-20 LST														0	0
21-23 LST														0	0

GHAT, LIBYA
MEAN NUMBER OF DAYS

PARAMETER DESCRIPTION		JAN	FEB	MAR	APR	MAY	JUN	JUL	AUG	SEP	OCT	NOV	DEC	ANN	POR (YRS)	NO. OBS
CIG = GTR 1000 FT AND VSBY = GTR 3 MI	01 LST														0	0
	07 LST														0	0
	13 LST														0	0
	19 LST														0	0
CIG =GTR 2000 FT AND VSBY =GTR 3 MI W/SFC WND LES 10 KTS	01 LST														0	0
	07 LST														0	0
	13 LST														0	0
	19 LST														0	0
SFC WND = GTR 17 KTS AND NO PRECIP.	01 LST														0	0
	07 LST														0	0
	13 LST	0.0	0.0	0.0	2.3	3.3	0.0	0.0	0.0	0.0	0.0	0.0	0.0	5.6	3	118
	19 LST														0	0
SFC WND 4-10 KTS AND TMP 33-89 DEG F AND NO PRECIP.	01 LST														0	0
	07 LST														0	0
	13 LST	0.0	10.2	6.9	2.3	0.0	0.0	0.0	0.0	0.0	0.0	0.0	0.0	19.4	3	117
	19 LST														0	0
SKY COVER LES 3/10 AND VSBY = GTR 3 MI	01 LST														0	0
	07 LST														0	0
	13 LST	23.3	20.4	31.0	27.8	24.5	30.0	31.0	29.2	23.3	23.3	30.0	31.0	324.8	3	119
	19 LST														0	0
CIG = GTR 2500 FT AND VSBY = GTR 3 MI	01 LST														0	0
	07 LST														0	0
	13 LST														0	0
	19 LST														0	0
CIG = GTR 6000 FT AND VSBY = GTR 3 MI	01 LST														0	0
	07 LST														0	0
	13 LST														0	0
	19 LST														0	0
CIG = GTR 10000 FT AND VSBY = GTR 3 MI	01 LST														0	0
	07 LST														0	0
	13 LST														0	0
	19 LST														0	0

STA NO. 62271 (IN AREA NUMBER 03)

KURFA, LIBYA

LATITUDE 2413N

LONGITUDE 02310E

ELEVATION(FT) 01294

PARAMETER DESCRIPTION	JAN	FEB	MAR	APR	MAY	JUN	JUL	AUG	SEP	OCT	NOV	DEC	ANN	POR (YRS)	NO. OBS
ABS MAX TMP (F)	90	99	104	111	118	122	111	115	108	106	101	91	122	11	-528
MEAN MAX TMP (F)	69	74	82	91	97	102	100	101	96	90	81	73	88	8	2737
MEAN MIN TMP (F)	41	44	50	59	67	72	73	74	69	62	53	45	59	8	2744
ABS MIN TMP (F)	26	29	33	45	48	60	62	63	56	39	37	30	26	11	-528
MEAN NO DYS TMP = DR GTR 90(F)	0.0	1.7	5.7	17.2	25.6	30.0	31.0	31.0	27.8	16.9	4.5	0.2	191.6	8	2737
MEAN NO DYS TMP = DR LES 32(F)	1.6	0.6	0.0	0.0	0.0	0.0	0.0	0.0	0.0	0.0	0.0	1.0	3.2	8	2744
MEAN NO DYS TMP = DR LES 0(F)	0.0	0.0	0.0	0.0	0.0	0.0	0.0	0.0	0.0	0.0	0.0	0.0	0.0	8	2744
MEAN DEW PT TMP (F)	37	38	41	43	47	48	49	49	49	47	43	40	44	8	21739
MEAN REL HUM (PCT)	53	48	41	34	32	27	28	28	33	37	45	52	38	8	21731
MEAN PRESS ALT (FT)														0	0
MEAN PRECIP (IN)	0.06	0.00	0.00	0.00	0.02	0.00	0.00	0.00	0.00	0.00	0.00	0.00	0.1	8	2710
MEAN SNOW FALL (IN)		0.0	0.0	0.0	0.0	0.0	0.0	0.0	0.0	0.0	0.0	0.0	0.0	11	-29
MEAN NO DYS PRCP = DR GTR 0.1 IN	0.1	0.0	0.0	0.0	0.1	0.0	0.0	0.0	0.0	0.0	0.0	0.0	0.0	8	2710
MEAN NO DYS SNFL = DR GTR 1.8 IN	0.0	0.0	0.0	0.0	0.0	0.0	0.0	0.0	0.0	0.0	0.0	0.0	0.0	11	-29
MEAN NO DYS W/DCUR VSBY LES 1/2 MI	0.1	0.0	0.4	0.1	0.1	0.0	0.0	0.0	0.0	0.0	0.0	0.0	0.7	8	2743
MEAN NO DYS TSTMS	0.1	0.4	0.2	0.1	0.5	0.0	0.0	0.0	0.0	0.0	0.0	0.0	1.3	8	2743
P FREQ WND SPD = DR GTR 17 KTS	1.0	0.7	1.6	2.4	1.7	1.3	0.4	0.5	0.5	0.5	0.2	0.7	1.0	8	21735
P FREQ WND SPD = DR GTR 28 KTS	0.0	0.0	0.0	0.1	0.1	0.0	0.0	0.0	0.0	0.0	0.0	0.0	0.0	8	21735
P FREQ LES 3000 FT A/D LES 3 MI	2.5	0.8	0.6	0.3	0.8	0.1	0.1	0.1	0.1	0.6	0.2	1.2	0.6	8	21744
P FREQ LES 1900 FT A/D LES 3 MI														8	2653
FOR 00-02 LST	0.0	0.0	0.0	0.0	0.4	0.0	0.0	0.0	0.0	0.0	0.0	0.0	0.0	8	2744
03-05 LST	0.0	0.0	0.0	0.0	0.0	0.0	0.0	0.0	0.0	0.0	0.0	0.0	0.0	8	2744
06-08 LST	0.4	0.0	0.4	0.0	0.0	0.0	0.0	0.0	0.0	0.0	0.0	0.0	0.1	8	2744
09-11 LST	0.4	0.0	0.4	0.0	0.4	0.0	0.0	0.0	0.0	0.0	0.0	0.4	0.1	8	2744
12-14 LST	0.4	0.0	0.0	0.4	0.0	0.0	0.0	0.0	0.0	0.0	0.0	0.0	0.1	11	3214
15-17 LST	0.0	0.0	0.0	0.4	0.0	0.0	0.0	0.0	0.0	0.0	0.0	0.0	0.0	8	2743
18-20 LST	0.0	0.0	0.0	0.5	0.0	0.0	0.0	0.0	0.0	0.0	0.0	0.0	0.0	8	2740
21-23 LST	0.0	0.0	0.0	0.0	0.0	0.0	0.0	0.0	0.0	0.0	0.0	0.0	0.0	8	2643
P FREQ LES 300 FT A/D LES 1 MI														8	2653
FOR 00-02 LST	0.0	0.0	0.0	0.0	0.4	0.0	0.0	0.0	0.0	0.0	0.0	0.0	0.0	8	2744
03-05 LST	0.0	0.0	0.0	0.0	0.0	0.0	0.0	0.0	0.0	0.0	0.0	0.0	0.0	8	2744
06-08 LST	0.0	0.0	0.4	0.0	0.0	0.0	0.0	0.0	0.0	0.0	0.0	0.0	0.0	8	2744
09-11 LST	0.4	0.0	0.4	0.0	0.4	0.0	0.0	0.0	0.0	0.0	0.0	0.0	0.0	8	2744
12-14 LST	0.4	0.0	0.0	0.0	0.0	0.0	0.0	0.0	0.0	0.0	0.0	0.0	0.0	11	3214
15-17 LST	0.0	0.0	0.0	0.0	0.0	0.0	0.0	0.0	0.0	0.0	0.0	0.0	0.0	8	2743
18-20 LST	0.0	0.0	0.0	0.0	0.0	0.0	0.0	0.0	0.0	0.0	0.0	0.0	0.0	8	2740
21-23 LST	0.0	0.0	0.0	0.0	0.0	0.0	0.0	0.0	0.0	0.0	0.0	0.0	0.0	8	2643

KURFA, LIBYA
MEAN NUMBER OF DAYS

PARAMETER DESCRIPTION		JAN	FEB	MAR	APR	MAY	JUN	JUL	AUG	SEP	OCT	NOV	DEC	ANN	POR (YRS)	NO. OBS
CIG = GTR 1000 FT AND VSBY = GTR 3 MI	02 LST	30.8	28.0	31.0	29.9	30.7	30.0	31.0	31.0	30.0	31.0	30.0	31.0	304.4	8	2693
	08 LST	30.8	28.0	30.8	30.0	30.7	29.9	31.0	31.0	30.0	31.0	29.9	31.0	304.1	8	2744
	14 LST	30.8	28.0	30.5	29.6	31.0	30.0	31.0	31.0	30.0	31.0	30.0	30.9	303.8	11	3214
	20 LST	30.8	28.0	30.8	29.7	31.0	29.9	31.0	31.0	30.0	31.0	30.0	31.0	304.2	8	2740
CIG = GTR 2000 FT AND VSBY = GTR 3 MI W/SFC WND LES 10 KTS	02 LST	27.4	23.9	25.0	23.2	24.5	23.3	23.3	23.0	23.4	25.1	26.1	26.0	296.2	8	2692
	08 LST	29.0	26.4	27.2	23.3	24.8	26.7	28.3	28.3	28.3	29.4	28.7	29.6	330.4	8	2743
	14 LST	22.2	18.5	21.5	20.9	19.8	21.4	23.3	25.6	23.8	24.2	24.2	21.5	208.9	11	3213
	20 LST	27.9	23.1	25.7	24.2	22.7	21.2	18.3	20.6	23.3	25.3	27.5	27.1	286.9	8	2740
SFC WND = GTR 17 KTS AND NO PRECIP.	02 LST	0.0	0.1	0.7	0.2	0.4	0.3	0.2	0.1	0.5	0.0	0.0	0.1	2.6	8	2692
	08 LST	0.0	0.0	0.1	0.2	0.2	0.1	0.0	0.0	0.0	0.0	0.0	0.1	0.7	8	2743
	14 LST	1.2	0.9	0.6	1.6	0.7	0.4	0.2	0.2	0.3	0.1	0.3	0.5	7.0	11	3214
	20 LST	0.2	0.1	0.1	0.4	0.3	0.4	0.2	0.4	0.1	0.2	0.0	0.2	2.8	8	2740
SFC WND 4-10 KTS AND TMP 33-89 DEG F AND NO PRECIP.	02 LST	10.7	12.7	14.1	13.7	16.2	16.1	22.1	19.3	17.4	17.3	12.3	11.4	183.9	8	2692
	08 LST	8.3	10.2	10.8	11.4	13.9	14.5	18.2	13.5	13.4	12.7	9.2	7.8	143.9	8	2743
	14 LST	21.2	16.6	17.2	18.1	5.4	0.5	0.6	0.2	4.0	12.9	18.2	17.1	124.0	11	3208
	20 LST	11.7	12.7	10.9	10.1	8.4	3.3	3.9	2.6	11.9	12.0	9.6	10.1	107.2	8	2740
SKY COVER LES 3/10 AND VSBY = GTR 3 MI	02 LST	25.5	24.2	25.9	25.3	25.5	29.2	30.2	30.8	29.1	28.1	25.1	21.3	320.2	8	2692
	08 LST	19.7	20.7	22.9	22.6	24.0	27.5	30.0	29.9	28.6	27.1	22.7	19.4	293.1	8	2739
	14 LST	19.3	19.2	21.0	21.4	22.7	28.8	29.0	29.9	28.9	25.8	21.5	17.8	208.3	11	3210
	20 LST	25.1	23.0	23.1	22.8	23.8	27.8	26.7	29.8	28.7	26.6	24.9	21.6	303.9	8	2738
CIG = GTR 2500 FT AND VSBY = GTR 3 MI	02 LST	30.7	28.0	31.0	29.9	30.7	30.0	31.0	31.0	30.0	31.0	30.0	31.0	304.3	8	2693
	08 LST	30.8	28.0	30.8	30.0	30.7	29.9	31.0	31.0	30.0	31.0	29.9	31.0	304.1	8	2744
	14 LST	30.7	28.0	30.3	29.6	31.0	30.0	31.0	31.0	30.0	31.0	30.0	30.8	303.6	11	3214
	20 LST	30.6	27.9	30.8	29.7	31.0	29.9	31.0	31.0	29.9	31.0	30.0	30.8	303.6	8	2740
CIG = GTR 6000 FT AND VSBY = GTR 3 MI	02 LST	30.2	27.7	31.0	29.7	30.2	30.0	31.0	31.0	30.0	30.8	30.0	30.7	302.3	8	2693
	08 LST	30.4	27.9	30.2	30.0	30.3	29.9	31.0	31.0	29.9	30.7	29.7	30.5	301.7	8	2744
	14 LST	29.3	27.6	30.4	29.6	30.9	29.9	31.0	31.0	30.0	30.6	29.4	29.7	339.4	11	3214
	20 LST	30.3	27.7	30.8	29.7	30.7	29.9	30.8	31.0	29.7	31.0	30.0	30.5	302.1	8	2740
CIG = GTR 10000 FT AND VSBY = GTR 3 MI	02 LST	30.2	27.7	31.0	29.6	30.2	30.0	31.0	31.0	30.0	30.8	30.0	30.7	302.2	8	2693
	08 LST	30.4	27.9	30.2	29.9	30.5	29.9	31.0	31.0	29.9	30.7	29.7	30.5	301.6	8	2744
	14 LST	29.3	27.6	30.4	29.6	30.8	29.9	31.0	31.0	30.0	30.6	29.4	29.7	339.3	11	3214
	20 LST	30.3	27.7	30.8	29.7	30.7	29.9	30.8	31.0	29.7	31.0	30.0	30.5	302.1	8	2740

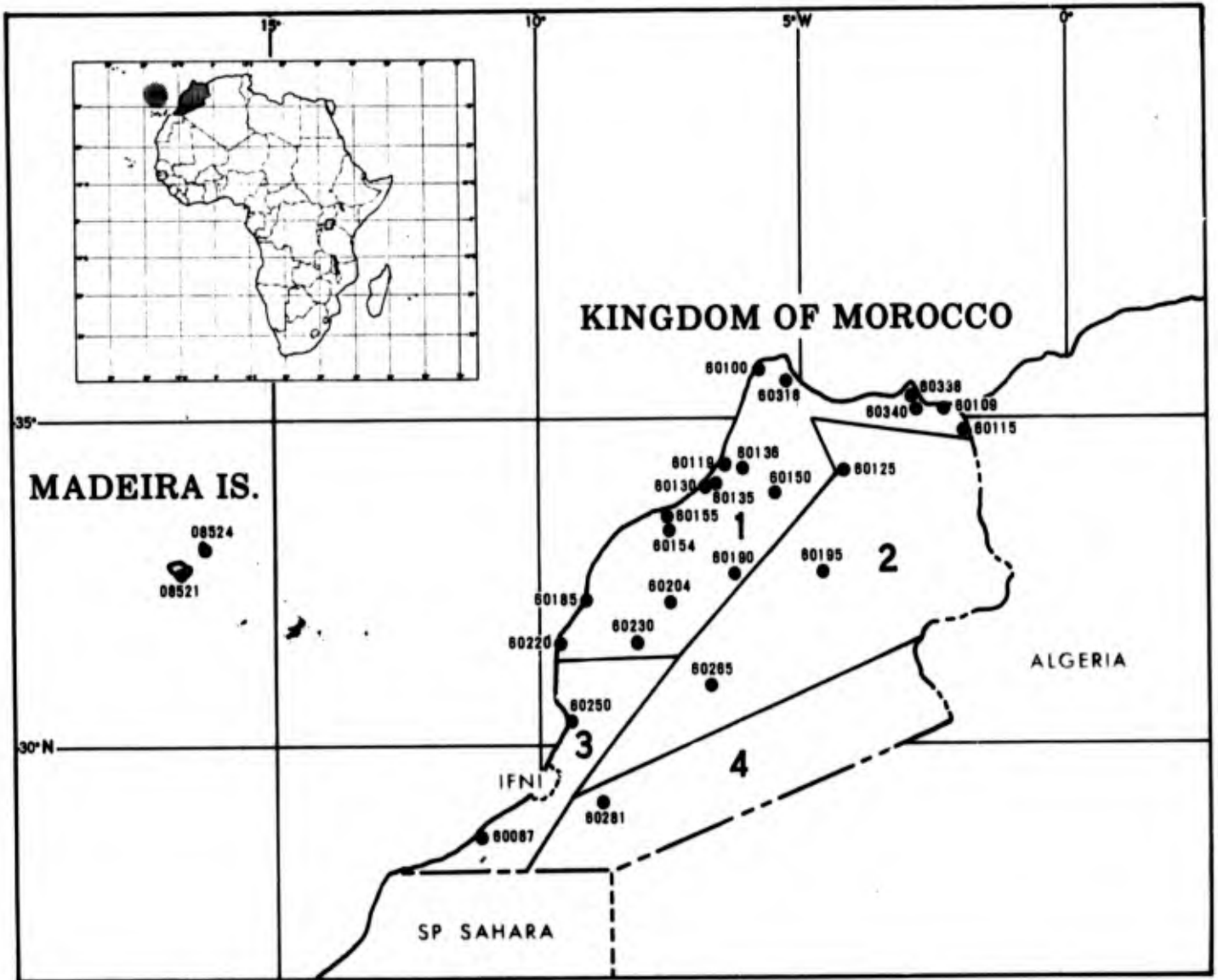
AREA NO. 03

LIBYA DESERT BOUNDARIES 3225N 01125E 3000N 01930E 3000N 01930E 3150N 02130E 3150N 02130E 3150N 02505E

LATITUDE 2730N LONGITUDE 01800E

PARAMETER DESCRIPTION		JAN	FEB	MAR	APR	MAY	JUN	JUL	AUG	SEP	OCT	NOV	DEC	ANN
MEAN MAX TMP (F)		86	71	78	87	94	101	101	100	96	88	79	69	86
MEAN MIN TMP (F)		41	44	49	57	65	71	71	72	69	62	53	44	58
LARGEST MEAN PRECIP(IN)		0.78	1.00	0.93	0.53	0.29	0.05	0.01	0.02	0.15	0.44	0.56	0.75	5.5
SMALLEST MEAN PRECIP(IN)		0.00	0.00	0.00	0.00	0.00	0.00	0.00	0.00	0.00	0.00	0.00	0.00	0.0
		MEAN NUMBER OF DAYS												
CIG = GTR 1000 FT AND VSBY = GTR 3 MI	01 LST	30.6	27.5	29.6	28.7	29.9	29.2	30.5	30.6	29.5	30.4	29.5	30.6	356.6
	07 LST	29.9	27.3	29.5	28.6	30.0	29.3	30.4	30.3	29.4	30.1	28.8	30.4	354.0
	13 LST	30.2	27.1	29.1	28.7	30.3	29.6	31.0	31.0	29.8	30.8	29.7	30.4	357.7
	19 LST	30.5	27.6	29.8	29.0	30.1	29.5	30.8	31.0	29.8	30.8	29.8	30.6	359.3
CIG = GTR 2000 FT AND VSBY = GTR 3 MI W/SFC WND LES 10 KTS	01 LST	22.3	20.0	20.4	17.4	15.6	17.4	19.3	19.9	18.7	19.7	20.5	23.1	234.3
	07 LST	24.3	21.1	22.7	18.7	18.8	18.4	22.6	25.0	23.1	23.7	23.4	23.8	265.6
	13 LST	17.4	14.3	15.9	14.7	16.0	17.2	20.8	22.6	21.6	19.6	18.8	17.9	216.8
	19 LST	24.1	19.2	20.8	18.3	18.1	16.9	16.6	19.0	21.8	23.3	24.1	23.9	246.1
SFC WND = GTR 17 KTS AND NO PRECIP.	01 LST	1.5	1.5	2.1	3.7	3.1	3.1	2.2	1.8	3.0	1.4	1.4	1.8	26.6
	07 LST	1.2	1.3	1.5	2.7	2.2	2.0	0.9	0.4	0.9	0.6	0.7	1.7	16.1
	13 LST	2.7	3.5	4.0	4.0	3.6	2.2	0.9	0.6	0.9	1.6	2.0	2.5	28.5
	19 LST	1.3	1.6	1.8	2.6	3.2	2.3	2.2	1.4	0.9	1.0	0.7	1.1	20.1
SFC WND 4-10 KTS AND TMP 33-89 DEG F AND NO PRECIP.	01 LST	12.6	13.2	14.7	13.1	14.5	15.1	17.1	17.8	16.2	16.2	14.0	12.5	177.0
	07 LST	11.3	11.9	13.4	13.8	14.8	16.1	17.2	16.3	14.2	14.0	12.2	11.2	166.4
	13 LST	13.9	13.1	13.9	10.4	8.1	2.8	2.0	2.3	5.8	12.3	12.7	13.8	110.7
	19 LST	14.5	13.1	13.2	13.2	10.2	3.5	2.9	3.1	10.0	15.2	12.8	13.3	127.0
SKY COVER LES 3/10 AND VSBY = GTR 3 MI	01 LST	22.8	20.2	23.6	21.3	23.6	26.3	29.8	29.9	25.9	24.5	18.6	21.5	288.2
	07 LST	19.0	16.7	20.2	18.0	21.6	24.4	28.1	28.1	24.5	20.1	16.4	18.2	255.3
	13 LST	16.6	15.2	19.4	18.6	21.6	25.9	29.6	29.5	24.4	18.8	17.1	17.6	254.3
	19 LST	19.3	17.4	19.4	16.9	19.2	24.6	28.3	29.0	24.2	20.0	17.9	18.7	254.9
CIG = GTR 2500 FT AND VSBY = GTR 3 MI	01 LST	30.3	27.3	29.5	28.5	29.7	29.1	30.4	30.6	29.2	30.2	29.4	30.3	354.5
	07 LST	29.5	26.7	29.2	28.3	29.8	29.1	30.1	29.7	28.9	29.6	28.6	30.1	349.6
	13 LST	29.4	26.6	28.6	28.4	30.1	29.4	31.0	30.9	29.6	30.2	29.3	29.9	353.4
	19 LST	30.0	27.2	29.4	28.7	30.0	29.4	30.8	30.9	29.7	30.5	29.7	30.2	356.5
CIG = GTR 6000 FT AND VSBY = GTR 3 MI	01 LST	29.6	26.5	29.3	28.1	29.4	28.7	30.4	30.6	28.8	29.8	28.4	29.6	349.2
	07 LST	28.8	25.9	28.6	27.5	29.1	28.8	30.0	29.6	28.4	28.6	27.7	29.1	342.1
	13 LST	27.6	25.1	27.1	27.2	29.5	29.2	30.8	30.8	29.0	28.7	27.9	28.5	341.4
	19 LST	28.7	26.3	28.8	27.7	29.0	28.8	30.6	30.8	29.0	29.6	28.7	29.0	347.0
CIG = GTR 10000 FT AND VSBY = GTR 3 MI	01 LST	29.6	26.5	29.3	28.1	29.4	28.7	30.4	30.6	28.8	29.8	28.4	29.6	349.2
	07 LST	28.7	25.9	28.6	27.5	29.1	28.8	30.0	29.6	28.4	28.6	27.7	29.1	342.0
	13 LST	27.6	25.1	27.1	27.2	29.5	29.2	30.8	30.8	29.0	28.7	27.8	28.5	341.3
	19 LST	28.7	26.3	28.8	27.7	29.0	28.8	30.6	30.8	29.0	29.6	28.7	29.0	347.0

MADEIRA IS. - MOROCCO



STA NO. 00521 (IN AREA NUMBER 01)

FUNCHAL, MADEIRA ISLANDS

LATITUDE 3241N

LONGITUDE 01646W

ELEVATION(FT) 00190

PARAMETER DESCRIPTION	JAN	FEB	MAR	APR	MAY	JUN	JUL	AUG	SEP	OCT	NOV	DEC	ANN	PDR (YRS)	NO. OBS
ABS MAX TMP (F)	79	82	82	84	88	96	98	103	95	92	87	82	103	50	-528
MEAN MAX TMP (F)	66	65	66	67	69	72	75	76	76	74	71	67	70	30	-28
MEAN MIN TMP (F)	56	56	56	58	60	63	66	67	67	65	61	58	61	30	-28
ABS MIN TMP (F)	42	40	44	44	48	48	55	52	52	47	45	41	40	50	-528
MEAN NO DYS TMP = OR GTR 90(F)	0.0	0.0	0.0	0.0	0.0	0.0	0.2	0.5	0.2	0.2	0.0	0.0	1.1	9	2876
MEAN NO DYS TMP = OR LES 32(F)	0.0	0.0	0.0	0.0	0.0	0.0	0.0	0.0	0.0	0.0	0.0	0.0	0.0	50	-29
MEAN NO DYS TMP = OR LES 0(F)	0.0	0.0	0.0	0.0	0.0	0.0	0.0	0.0	0.0	0.0	0.0	0.0	0.0	50	-29
MEAN DEW PT TMP (F)	48	47	49	49	51	55	58	58	58	56	52	50	53	30	-29
MEAN REL HUM (PCT)	66	65	67	65	65	68	67	67	66	65	65	67	66	30	-28
MEAN PRESS ALT (FT)	-63	-28	36	42	42	5	6	28	43	45	35	-34	13	0	-50
MEAN PRECIP (IN)	2.47	2.92	3.09	1.34	0.75	0.23	0.02	0.06	1.04	3.04	3.48	3.33	21.8	30	-6
MEAN SNOW FALL (IN)	0.0	0.0	0.0	0.0	0.0	0.0	0.0	0.0	0.0	0.0	0.0	0.0	0.0	50	-29
MEAN NO DYS PRCP = OR GTR 0.1 IN	5.4	6.3	6.2	3.2	1.9	0.6	0.2	0.2	2.1	5.5	6.1	7.1	44.8	30	-29
MEAN NO DYS SNFL = OR GTR 1.5 IN	0.0	0.0	0.0	0.0	0.0	0.0	0.0	0.0	0.0	0.0	0.0	0.0	0.0	50	-29
MEAN NO DYS W/OCUR VSBY LES 1/2 MI														0	0
MEAN NO DYS TSTMS	0.3	1.0	1.0	0.3	0.3	0.3	0.0	0.3	0.3	0.3	1.0	0.3	5.4	30	-24
P FREQ WND SPD = OR GTR 17 KTS														0	0
P FREQ WND SPD = OR GTR 28 KTS														0	0
P FREQ LES 5000 FT A/D LES 5 MI														0	0
P FREQ LES 1500 FT A/D LES 3 MI														0	0
FDR 00-02 LST														0	0
03-05 LST														0	0
06-08 LST														0	0
09-11 LST														0	0
12-14 LST														0	0
15-17 LST														0	0
18-20 LST														0	0
21-23 LST														0	0
P FREQ LES 300 FT A/D LES 1 MI														0	0
FDR 00-02 LST														0	0
03-05 LST														0	0
06-08 LST														0	0
09-11 LST														0	0
12-14 LST														0	0
15-17 LST														0	0
18-20 LST														0	0
21-23 LST														0	0

FUNCHAL, MADEIRA ISLANDS
MEAN NUMBER OF DAYS

PARAMETER DESCRIPTION	JAN	FEB	MAR	APR	MAY	JUN	JUL	AUG	SEP	OCT	NOV	DEC	ANN	POR (YRS)	NO. OBS	
CIG = GTR 1000 FT AND VSBY = GTR 3 MI														0	0	
														0	0	
														0	0	
														0	0	
														0	0	
CIG = GTR 2000 FT AND VSBY = GTR 3 MI W/SFC WND LES 10 KTS														0	0	
														0	0	
														0	0	
														0	0	
SFC WND = GTR 17 KTS AND NO PRECIP.														6	1523	
	6.2	3.7	5.5	3.1	1.6	3.5	3.3	4.2	0.5	0.2	4.9	4.7	41.4	9	2556	
	1.4	1.2	2.4	2.6	2.0	2.4	6.0	3.1	1.0	1.5	1.9	3.7	29.2	6	1844	
	11.8	3.1	4.8	3.1	2.1	2.7	2.1	2.7	0.6	1.1	3.5	3.8	35.4	9	2848	
	2.0	2.0	4.3	3.2	3.1	2.3	5.2	2.4	1.6	2.1	2.8	3.2	34.2	6	1917	
SFC WND 4-10 KTS AND TMP 33-89 DEG F AND NO PRECIP.														9	2552	
	10.8	12.4	11.0	13.1	12.9	13.5	16.2	13.3	15.7	11.6	13.4	7.9	151.8	6	1840	
	10.6	10.9	10.6	9.8	12.3	11.6	9.2	14.7	15.5	15.4	12.7	11.0	144.3	9	2841	
	11.1	13.2	13.2	11.1	14.5	15.0	18.2	16.3	14.3	13.4	12.5	11.6	164.4	6	1694	
	11.6	12.1	8.8	11.4	12.3	13.3	12.7	13.9	15.0	12.6	10.3	11.6	149.6	9	2902	
SKY COVER LES 3/10 AND VSBY = GTR 3 MI														6	1821	
	11.3	9.5	10.7	10.0	12.7	13.2	14.0	15.5	16.0	11.4	9.1	9.4	142.8	9	2879	
	11.7	10.9	10.8	13.8	14.3	14.4	18.8	21.4	19.4	14.1	11.7	11.7	173.0	6	1821	
	11 LST	5.9	7.5	7.6	5.5	4.8	7.2	10.4	13.0	8.9	7.9	5.9	5.1	89.7	9	2879
	17 LST	4.8	4.0	3.9	4.9	5.8	9.0	12.1	9.8	6.8	5.7	3.5	4.9	71.2	0	0
CIG = GTR 2500 FT AND VSBY = GTR 3 MI														0	0	
														0	0	
														0	0	
														0	0	
														0	0	
CIG = GTR 6000 FT AND VSBY = GTR 3 MI														0	0	
														0	0	
														0	0	
														0	0	
														0	0	
CIG = GTR 10000 FT AND VSBY = GTR 3 MI														0	0	
														0	0	
														0	0	
														0	0	

STA NO. 00524 (IN AREA NUMBER 01)

PORTO SANTO, MADEIRA ISLANDS

LATITUDE 3304N

LONGITUDE 01620W

ELEVATION(FT) 00305

PARAMETER DESCRIPTION	JAN	FEB	MAR	APR	MAY	JUN	JUL	AUG	SEP	OCT	NOV	DEC	ANN	PDR (YRS)	NO. OBS
ABS MAX TMP (F)	73	73	78	79	86	84	89	91	86	90	79	74	91	14	-528
MEAN MAX TMP (F)	64	65	66	67	70	74	76	78	77	74	70	66	71	14	-28
MEAN MIN TMP (F)	57	56	57	58	60	64	67	69	67	65	62	59	62	14	-28
ABS MIN TMP (F)	46	45	47	48	52	54	55	61	57	54	51	46	45	14	-528
MEAN NO DYS TMP = DR GTR 90(F)	0.0	0.0	0.0	0.0	0.0	0.0	0.0	0.2	0.0	0.0	0.0	0.0	0.2	9	2720
MEAN NO DYS TMP = DR LES 32(F)	0.0	0.0	0.0	0.0	0.0	0.0	0.0	0.0	0.0	0.0	0.0	0.0	0.0	9	2601
MEAN NO DYS TMP = DR LES 0(F)	0.0	0.0	0.0	0.0	0.0	0.0	0.0	0.0	0.0	0.0	0.0	0.0	0.0	9	2601
MEAN DEW PT TMP (F)	54	54	55	54	57	60	63	64	64	63	59	56	59	0	-50
MEAN REL HUM (PCT)	82	81	81	77	78	77	77	75	78	81	82	82	79	14	-28
MEAN PRESS ALT (FT)	50	83	149	151	151	113	113	137	151	157	147	78	123	0	-50
MEAN PRECIP (IN)	1.90	1.50	1.50	0.90	0.50	0.20	0.10	0.30	0.90	1.70	2.40	2.00	13.9	14	-28
MEAN SNOW FALL (IN)	0.0	0.0	0.0	0.0	0.0	0.0	0.0	0.0	0.0	0.0	0.0	0.0	0.0	14	-29
MEAN NO DYS PRCP = DR GTR 0.1 IN	4.2	3.4	3.5	2.2	1.3	0.8	0.3	0.7	1.9	3.3	4.4	4.4	39.1	14	-29
MEAN NO DYS SNFL = DR GTR 1.5 IN	0.0	0.0	0.0	0.0	0.0	0.0	0.0	0.0	0.0	0.0	0.0	0.0	0.0	14	-29
MEAN NO DYS W/OCUR VSBY LES 1/2 MI														0	0
MEAN NO DYS TSTMS														0	0
P FREQ WND SPD = DR GTR 17 KTS														0	0
P FREQ WND SPD = DR GTR 28 KTS														0	0
P FREQ LES 3000 FT A/O LES 3 MI														0	0
P FREQ LES 1500 FT A/O LES 3 MI														0	0
FOR 00-02 LST														0	0
03-05 LST														0	0
06-08 LST														0	0
09-11 LST														0	0
12-14 LST														0	0
15-17 LST														0	0
18-20 LST														0	0
21-23 LST														0	0
P FREQ LES 300 FT A/O LES 1 MI														0	0
FOR 00-02 LST														0	0
03-05 LST														0	0
06-08 LST														0	0
09-11 LST														0	0
12-14 LST														0	0
15-17 LST														0	0
18-20 LST														0	0
21-23 LST														0	0

PORTO SANTO, MADEIRA ISLANDS
MEAN NUMBER OF DAYS

PARAMETER DESCRIPTION		JAN	FEB	MAR	APR	MAY	JUN	JUL	AUG	SEP	OCT	NOV	DEC	ANN	PDR (YRS)	NO. OBS
CIG = GTR 1000 FT AND VSBY = GTR 3 MI	23 LST														0	0
	05 LST														0	0
	11 LST														0	0
	17 LST														0	0
CIG =GTR 2000 FT AND VSBY =GTR 3 MI W/SFC WND LES 10 KTS	23 LST														0	0
	05 LST														0	0
	11 LST														0	0
	17 LST														0	0
SFC WND = GTR 17 KTS AND NO PRECIP.	23 LST	2.8	2.5	3.3	1.4	1.3	0.2	0.9	0.7	1.1	0.2	2.8	3.1	20.3	8	1439
	05 LST	2.7	2.7	3.1	3.2	1.8	1.6	1.3	1.9	0.7	1.2	2.4	3.6	26.4	9	2604
	11 LST	4.3	2.5	4.5	5.2	3.1	1.0	2.0	1.7	3.3	1.7	3.8	3.8	36.9	6	1523
	17 LST	3.5	3.9	4.9	4.2	2.6	3.2	3.0	2.2	1.5	1.2	2.6	4.2	37.0	9	2731
SFC WND 4-10 KTS AND TMP 33-89 DEG F AND NO PRECIP.	23 LST	14.7	15.6	13.9	14.2	19.1	20.3	23.3	22.5	19.3	16.8	14.1	14.9	208.7	6	1431
	05 LST	12.2	12.6	11.8	14.5	14.8	17.0	18.0	19.7	15.7	15.6	12.7	13.2	177.8	9	2596
	11 LST	7.6	11.3	13.2	12.2	14.8	14.6	12.0	16.9	14.5	17.5	12.7	9.7	157.0	6	1513
	17 LST	13.4	13.2	12.9	11.0	14.0	10.3	12.7	15.0	17.0	16.5	15.0	11.8	162.8	9	2722
SKY COVER LES 3/10 AND VSBY = GTR 3 MI	23 LST	7.5	5.8	7.4	5.6	9.9	10.2	9.4	12.7	10.1	10.0	6.5	6.2	101.3	6	1429
	05 LST	7.4	6.5	8.6	4.7	4.9	1.9	3.6	6.2	9.8	8.6	6.8	6.8	79.8	9	2585
	11 LST	1.4	3.3	1.6	1.6	2.3	4.6	3.6	5.0	4.7	4.7	0.5	1.5	34.8	6	1532
	17 LST	3.6	2.1	1.8	2.2	3.3	3.9	3.3	5.8	4.9	3.8	1.7	2.0	38.4	9	2720
CIG = GTR 2300 FT AND VSBY = GTR 3 MI	23 LST														0	0
	05 LST														0	0
	11 LST														0	0
	17 LST														0	0
CIG = GTR 6000 FT AND VSBY = GTR 3 MI	23 LST														0	0
	05 LST														0	0
	11 LST														0	0
	17 LST														0	0
CIG = GTR 10000 FT AND VSBY = GTR 3 MI	23 LST														0	0
	05 LST														0	0
	11 LST														0	0
	17 LST														0	0

MADEIRA ISLANDS

ISLANDS
BOUNDARIES

AREA NO. 01

LATITUDE 3300N

LONGITUDE 01630W

PARAMETER DESCRIPTION		JAN	FEB	MAR	APR	MAY	JUN	JUL	AUG	SEP	OCT	NOV	DEC	ANN	
MEAN MAX TMP (F)		65	65	66	67	70	73	76	77	77	74	71	67	71	
MEAN MIN TMP (F)		57	56	57	58	60	64	67	68	67	65	62	59	62	
LARGEST MEAN PRECIP(IN)		2.47	2.92	3.09	1.34	0.75	0.23	0.10	0.30	1.04	3.04	3.48	3.33	22.1	
SMALLEST MEAN PRECIP(IN)		1.90	1.90	1.90	0.90	0.90	0.20	0.02	0.06	0.90	1.70	2.40	2.00	13.6	
		MEAN NUMBER OF DAYS													
CIG = GTR 1000 FT AND	23 LST														
VSBY = GTR 3 MI	05 LST														
	11 LST														
	17 LST														
CIG =GTR 2000 FT AND VSBY =GTR	23 LST														
3 MI W/SFC WND LES 10 KTS	05 LST														
	11 LST														
	17 LST														
SFC WND = GTR 17 KTS AND	23 LST	4.5	3.1	4.4	2.3	1.5	1.9	2.1	2.5	0.8	0.2	3.9	3.9	31.1	
NO PRECIP.	05 LST	2.1	2.0	2.8	2.9	1.9	2.0	3.8	2.5	0.9	1.4	2.2	3.7	28.2	
	11 LST	5.1	2.8	4.7	4.2	2.6	1.9	2.1	2.2	2.0	1.4	3.7	3.8	36.5	
	17 LST	2.8	3.0	4.6	3.7	2.9	2.8	4.1	2.3	1.6	1.7	2.7	3.7	35.9	
SFC WND 4-10 KTS AND TMP 33-89	23 LST	12.8	14.0	12.5	13.7	16.0	16.9	19.8	17.9	17.5	14.2	13.8	11.4	180.5	
DEG F AND NO PRECIP.	05 LST	11.4	11.8	11.2	12.2	13.6	14.3	13.6	17.2	15.6	15.5	12.7	12.1	161.2	
	11 LST	9.4	12.3	13.2	11.7	14.7	14.8	19.1	16.6	14.4	15.5	12.6	10.7	161.0	
	17 LST	12.5	12.7	10.9	11.2	13.2	11.8	12.7	14.5	16.0	14.6	12.7	11.7	154.5	
SKY COVER LES 3/10 AND	23 LST	9.4	7.7	9.1	7.8	11.3	11.7	11.7	14.1	13.1	10.7	7.8	7.8	122.2	
VSBY = GTR 3 MI	05 LST	9.6	8.7	9.7	9.3	9.6	8.2	11.2	13.8	14.6	11.4	9.3	9.3	124.7	
	11 LST	3.7	5.4	4.6	3.6	3.6	5.9	7.0	9.0	6.8	6.3	3.2	3.3	62.4	
	17 LST	4.2	3.1	2.9	3.6	4.6	4.5	7.7	7.8	5.9	4.8	2.6	3.5	55.2	
CIG = GTR 2500 FT AND	23 LST														
VSBY = GTR 3 MI	05 LST														
	11 LST														
	17 LST														
CIG = GTR 6000 FT AND	23 LST														
VSBY = GTR 3 MI	05 LST														
	11 LST														
	17 LST														
CIG = GTR 10000 FT AND	23 LST														
VSBY = GTR 3 MI	05 LST														
	11 LST														
	17 LST														

STA NO. 60100 (IN AREA NUMBER 01)

TANGIER BOUKHALF, KINGDOM OF MOROCCO

LATITUDE 3549N

LONGITUDE 00559W

ELEVATION(FT) 00056

PARAMETER DESCRIPTION	JAN	FEB	MAR	APR	MAY	JUN	JUL	AUG	SEP	OCT	NOV	DEC	ANN	PUR (YRS)	NO. OBS
ABS MAX TMP (F)	71	72	73	78	89	100	98	106	93	89	81	76	106	35	-528
MEAN MAX TMP (F)	60	61	63	65	71	76	80	82	78	72	65	61	70	35	-28
MEAN MIN TMP (F)	47	48	50	51	56	60	64	65	63	59	52	48	55	35	-28
ABS MIN TMP (F)	28	34	36	39	43	49	53	52	51	42	39	31	28	35	-528
MEAN NO DYS TMP = OR GTR 90(F)	0.0	0.0	0.0	0.0	0.0	0.0	0.1	0.4	0.0	0.0	0.0	0.0	0.5	8	2455
MEAN NO DYS TMP = OR LES 32(F)	0.0	0.0	0.0	0.0	0.0	0.0	0.0	0.0	0.0	0.0	0.0	0.0	0.0	8	2461
MEAN NO DYS TMP = OR LES 0(F)	0.0	0.0	0.0	0.0	0.0	0.0	0.0	0.0	0.0	0.0	0.0	0.0	0.0	35	-29
MEAN DEW PT TMP (F)	46	47	48	48	53	57	58	61	60	57	50	47	53	0	-50
MEAN REL HUM (PCT)	76	77	76	73	69	69	67	68	71	75	76	77	73	12	-28
MEAN PRESS ALT (FT)	-176	-125	-59	-19	-16	-35	-31	-8	-28	-48	-67	-129	-61	0	-50
MEAN PRECIP (IN)	4.50	4.20	4.80	3.50	1.70	0.60	0.05	0.05	0.90	3.90	5.80	5.40	35.4	35	-28
MEAN SNOW FALL (IN)		0.0	0.0	0.0	0.0	0.0	0.0	0.0	0.0	0.0	0.0	0.0		35	-29
MEAN NO DYS PRCP = OR GTR 0.1 IN	8.9	8.5	8.1	6.7	3.9	1.3	0.2	0.2	1.9	6.8	9.3	9.9	69.7	35	-29
MEAN NO DYS SNFL = OR GTR 1.5 IN		0.0	0.0	0.0	0.0	0.0	0.0	0.0	0.0	0.0	0.0	0.0		35	-29
MEAN NO DYS W/OCUR VSBY LES 1/2 MI														0	0
MEAN NO DYS TSTMS	1.0	1.0	1.0	2.0	1.0	1.0	1.0	0.3	1.0	2.0	1.0	1.0	13.3	8	-24
P FREQ WND SPD = OR GTR 17 KTS														0	0
P FREQ WND SPD = OR GTR 28 KTS														0	0
P FREQ LES 5000 FT A/D LES 3 MI														0	0
P FREQ LES 1500 FT A/D LES 3 MI														0	0
FOR 00-02 LST														0	0
03-05 LST														0	0
06-08 LST														0	0
09-11 LST														0	0
12-14 LST	1.5	3.0	7.0	1.1	3.1	1.6	2.3	1.5	1.5	0.0	12.0	7.5	3.6	4	835
15-17 LST														0	0
18-20 LST														0	0
21-23 LST														0	0
P FREQ LES 300 FT A/D LES 1 MI														0	0
FOR 00-02 LST														0	0
03-05 LST														0	0
06-08 LST														0	0
09-11 LST														0	0
12-14 LST	0.0	0.0	1.8	0.0	0.0	0.0	1.1	0.0	0.0	0.0	2.2	0.0	0.4	4	835
15-17 LST														0	0
18-20 LST														0	0
21-23 LST														0	0

TANGIER BOKHALF, KINGDOM OF MOROCCO
MEAN NUMBER OF DAYS

PARAMETER DESCRIPTION		JAN	FEB	MAR	APR	MAY	JUN	JUL	AUG	SEP	OCT	NOV	DEC	ANN	PDR (YRS)	NO. OBS
CIG = GTR 1000 FT AND VSBY = GTR 3 MI	00 LST														0	0
	06 LST														0	0
	12 LST	30.5	28.0	29.9	30.0	30.0	29.0	30.3	31.0	30.0	31.0	27.7	30.1	307.5	4	835
	18 LST														0	0
CIG = GTR 2000 FT AND VSBY = GTR 3 MI W/SFC WND LES 10 KTS	00 LST														0	0
	06 LST														0	0
	12 LST	16.0	7.9	11.6	8.1	4.7	4.4	6.8	5.7	9.1	12.2	6.2	14.3	107.0	4	832
	18 LST														0	0
SFC WND = GTR 17 KTS AND NO PRECIP.	00 LST														0	0
	06 LST														0	0
	12 LST	4.1	7.4	4.8	9.7	10.3	9.3	7.1	7.8	6.5	7.4	8.2	3.6	86.6	4	851
	18 LST														0	0
SFC WND 4-10 KTS AND TMP 33-89 DEG F AND NO PRECIP.	00 LST														0	0
	06 LST														0	0
	12 LST	10.0	8.3	14.4	9.7	10.3	9.3	11.0	9.7	10.9	14.0	7.2	11.7	126.5	4	851
	18 LST														0	0
SKY COVER LES 3/10 AND VSBY = GTR 3 MI	00 LST														0	0
	06 LST	11.2	14.0	8.3	4.1	10.0	17.0	21.0	21.0		17.5	8.9	11.0		3	906
	12 LST	10.8	12.8	7.7	11.9	12.2	19.1	28.6	27.3	15.2	17.4	7.6	8.1	173.7	7	1315
	18 LST	15.5	16.5	7.1	9.1	16.7	21.3	29.8	27.3		17.2	7.9	10.7		3	394
CIG = GTR 2500 FT AND VSBY = GTR 3 MI	00 LST														0	0
	06 LST														0	0
	12 LST	26.3	24.3	23.4	26.3	25.3	28.0	29.6	30.0	27.3	30.0	22.8	25.0	318.3	4	835
	18 LST														0	0
CIG = GTR 6000 FT AND VSBY = GTR 3 MI	00 LST														0	0
	06 LST														0	0
	12 LST	22.5	21.6	20.1	23.3	21.5	27.5	27.8	30.0	26.3	30.0	20.5	20.3	291.4	4	835
	18 LST														0	0
CIG = GTR 10000 FT AND VSBY = GTR 3 MI	00 LST														0	0
	06 LST														0	0
	12 LST	22.5	21.6	20.1	23.3	21.5	27.5	27.8	30.0	26.3	30.0	20.2	19.9	290.7	4	835
	18 LST														0	0

SAIDI SITE II, KINGDOM OF MOROCCO

STA NO. 60109 (IN AREA NUMBER 01)

LATITUDE 3509N

LONGITUDE 00210W

ELEVATION(FT) 00015

PARAMETER DESCRIPTION	JAN	FEB	MAR	APR	MAY	JUN	JUL	AUG	SEP	OCT	NOV	DEC	ANN	PDR (YRS)	NO. OBS
ABS MAX TMP (F)	75	78	93	90	90	95	109	115	97	95	84	80	115	22	-60338
MEAN MAX TMP (F)	61	62	65	68	73	79	84	85	81	75	68	63	72	22	-60338
MEAN MIN TMP (F)	47	48	51	54	59	64	69	71	67	61	54	50	58	22	-60338
ABS MIN TMP (F)	31	33	36	38	45	51	50	45	50	45	37	36	31	22	-60338
MEAN NO DYS TMP = OR GTR 90(F)	0.0	0.0		0.0	0.0		8.2	9.4	4.6		0.0	0.0		22	-29
MEAN NO DYS TMP = OR LES 32(F)	0.0	0.0	0.0	0.0	0.0	0.0	0.0	0.0	0.0	0.0	0.0	0.0	0.0	22	-29
MEAN NO DYS TMP = OR LES 0(F)	0.0	0.0	0.0	0.0	0.0	0.0	0.0	0.0	0.0	0.0	0.0	0.0	0.0	22	-29
MEAN DEN PT TMP (F)	46	46	49	53	56	62	66	68	68	59	54	47	56	0	-50
MEAN REL HUM (PCT)	78	76	80	79	76	76	75	78	80	80	78	78	78	14	-60338
MEAN PRESS ALT (FT)	-203	-190	-88	-36	-29	-37	-36	-17	-90	-72	-102	-109	-81	0	-50
MEAN PRECIP (IN)	2.60	1.60	1.40	1.40	0.70	0.30	0.05	0.10	0.80	1.20	2.80	2.40	19.3	22	-60338
MEAN SNOW FALL (IN)	0.0	0.0	0.0	0.0	0.0	0.0	0.0	0.0	0.0	0.0	0.0	0.0	0.0	22	-29
MEAN NO DYS PRCP = OR GTR 0.1 IN	5.7	3.6	3.3	3.3	1.8	0.7	0.2	0.3	1.7	2.4	5.1	5.3	33.4	22	-29
MEAN NO DYS SNFL = OR GTR 1.5 IN	0.0	0.0	0.0	0.0	0.0	0.0	0.0	0.0	0.0	0.0	0.0	0.0	0.0	22	-29
MEAN NO DYS W/OCUR VSBY LES 1/2 MI														0	0
MEAN NO DYS TSTMS	0.0	3.0	0.3	1.0	0.3	3.0	1.0	1.0	1.0	3.0	0.0	1.0	14.6	7	-60338
P FREQ WND SPD = OR GTR 17 KTS														0	0
P FREQ WND SPD = OR GTR 28 KTS														0	0
P FREQ LES 5000 FT A/D LES 5 MI														0	0
P FREQ LES 1500 FT A/D LES 3 MI														0	0
FOR 00-02 LST														0	0
03-05 LST														0	0
06-08 LST														0	0
09-11 LST														0	0
12-14 LST														0	0
15-17 LST														0	0
18-20 LST														0	0
21-23 LST														0	0
P FREQ LES 300 FT A/D LES 1 MI														0	0
FOR 00-02 LST														0	0
03-05 LST														0	0
06-08 LST														0	0
09-11 LST														0	0
12-14 LST														0	0
15-17 LST														0	0
18-20 LST														0	0
21-23 LST														0	0

SAIDI SITE IX, KINGDOM OF MOROCCO
 MEAN NUMBER OF DAYS

PARAMETER DESCRIPTION		JAN	FEB	MAR	APR	MAY	JUN	JUL	AUG	SEP	OCT	NOV	DEC	ANN	PDR (YRS)	NO. OBS
CIG = GTR 1000 FT AND VSBY = GTR 3 MI	00 LST														0	0
	06 LST														0	0
	12 LST														0	0
	18 LST														0	0
CIG =GTR 2000 FT AND VSBY =GTR 3 MI W/SFC WND LES 10 KTS	00 LST														0	0
	06 LST														0	0
	12 LST														0	0
	18 LST														0	0
SFC WND = GTR 17 KTS AND NO PRECIP.	00 LST														0	0
	06 LST														0	0
	12 LST														0	0
	18 LST														0	0
SFC WND 4-10 KTS AND TMP 33-89 DEG F AND NO PRECIP.	00 LST														0	0
	06 LST														0	0
	12 LST														0	0
	18 LST														0	0
SKY COVER LES 3/10 AND VSBY = GTR 3 MI	00 LST														0	0
	06 LST														0	0
	12 LST														0	0
	18 LST														0	0
CIG = GTR 2500 FT AND VSBY = GTR 3 MI	00 LST														0	0
	06 LST														0	0
	12 LST														0	0
	18 LST														0	0
CIG = GTR 6000 FT AND VSBY = GTR 3 MI	00 LST														0	0
	06 LST														0	0
	12 LST														0	0
	18 LST														0	0
CIG = GTR 10000 FT AND VSBY = GTR 3 MI	00 LST														0	0
	06 LST														0	0
	12 LST														0	0
	18 LST														0	0

DATA NOT AVAILABLE

OUJDA ANGAD, KINGDOM OF MOROCCO

STA NO. 60115 (IN AREA NUMBER 01)

LATITUDE 3447N

LONGITUDE 00190W

ELEVATION(FT) 01935

PARAMETER DESCRIPTION	JAN	FEB	MAR	APR	MAY	JUN	JUL	AUG	SEP	OCT	NOV	DEC	ANN	POR (YRS)	NO.
ABS MAX TMP (F)	83	80	99	97	111	115	113	117	114	103	88	89	117	9	-576
MEAN MAX TMP (F)	61	66	67	72	80	87	97	98	90	79	67	60	77	9	-76
MEAN MIN TMP (F)	36	39	41	45	51	57	62	64	59	52	46	38	49	9	-76
ABS MIN TMP (F)	26	24	29	30	39	45	46	49	45	37	32	26	24	9	-576
MEAN NO DYS TMP = DR GTR 90(F)	0.0	0.0	0.7	1.2	3.9	10.4	21.1	22.5	10.4	2.1	0.0	0.0	72.3	7	3229
MEAN NO DYS TMP = DR LES 32(F)	3.1	3.7	0.7	0.0	0.0	0.0	0.0	0.0	0.0	0.0	0.1	2.6	10.2	7	3225
MEAN NO DYS TMP = DR LES 0(F)	0.0	0.0	0.0	0.0	0.0	0.0	0.0	0.0	0.0	0.0	0.0	0.0	0.0	7	3225
MEAN DEW PT TMP (F)	36	35	43	49	52	55	56	57	59	49	44	40	48	3	16977
MEAN REL HUM (PCT)	71	66	73	73	66	58	54	54	69	66	68	76	66	3	16967
MEAN PRESS ALT (FT)	1315	1368	1429	1483	1491	1484	1487	1506	1472	1448	1417	1397	1438	6	-80
MEAN PRECIP (IN)	1.50	1.46	1.42	1.57	1.46	0.51	0.08	0.20	0.83	1.30	1.30	1.85	19.5	24	-6
MEAN SNOW FALL (IN)				0.0	0.0	0.0	0.0	0.0	0.0	0.0	0.0			9	-29
MEAN NO DYS PRCP = DR GTR 0.1 IN	3.4	3.3	3.3	3.6	3.4	1.1	0.3	0.3	1.7	2.6	2.6	4.1	29.9	24	-29
MEAN NO DYS SNFL = DR GTR 1.0 IN				0.0	0.0	0.0	0.0	0.0	0.0	0.0	0.0			9	-29
MEAN NO DYS W/DCUR VSBY LES 1/2 MI	2.5	2.9	4.3	5.1	3.0	1.5	0.0	1.0	2.0	0.7	1.0	0.6	24.6	3	719
MEAN NO DYS TSTMS	0.0	0.3	2.0	2.3	2.0	2.0	0.3	0.0	2.3	2.7	0.0	0.0	14.7	3	681
P FREQ WND SPD = DR GTR 17 KTS	15.0	7.2	4.2	3.2	3.6	4.0	4.9	3.1	4.5	4.2	3.6	11.0	9.7	3	16934
P FREQ WND SPD = DR GTR 28 KTS	1.8	1.3	0.4	0.3	0.0	0.0	0.1	0.0	0.1	0.0	0.0	0.8	0.4	3	16934
P FREQ LES 5000 FT A/D LES 5 MI	18.9	19.4	26.6	26.1	20.3	10.8	3.3	6.8	18.6	12.5	6.8	25.7	16.3	3	16968
P FREQ LES 1500 FT A/D LES 3 MI															
FOR 00-02 LST	7.8	4.1	9.3	16.9	5.4	1.7	2.2	0.0	5.0	2.2	0.0	5.4	5.0	3	2041
03-05 LST	8.4	5.8	10.0	17.8	9.7	4.5	4.8	5.9	10.0	5.1	3.3	3.4	7.4	3	2079
06-08 LST	6.6	4.7	8.6	18.3	7.3	6.7	4.3	5.4	7.2	2.2	3.3	3.6	6.5	3	2155
09-11 LST	2.2	3.5	3.2	10.3	3.2	1.7	0.9	0.0	3.3	0.0	0.0	5.4	2.8	3	2160
12-14 LST	2.4	0.8	4.3	9.7	2.5	0.7	0.0	0.0	1.5	0.9	1.1	4.0	2.3	7	3167
15-17 LST	2.7	1.2	2.9	10.8	4.3	1.7	0.0	0.0	2.8	2.2	0.0	2.4	2.6	3	2156
18-20 LST	3.3	1.8	3.9	10.3	4.8	2.2	0.0	0.0	5.0	1.4	0.0	1.8	2.9	3	2157
21-23 LST	6.4	3.5	4.7	11.8	4.8	2.8	1.1	0.0	3.4	0.7	0.0	0.8	3.3	3	2081
P FREQ LES 300 FT A/D LES 1 MI															
FOR 00-02 LST	4.3	2.9	4.7	10.8	2.2	0.0	1.1	0.0	0.6	0.7	0.0	2.2	2.5	3	2041
03-05 LST	2.6	3.5	4.3	8.5	3.2	2.8	1.1	1.6	4.4	1.4	3.3	1.7	3.2	3	2079
06-08 LST	3.3	3.5	3.6	3.8	2.2	1.1	0.9	1.6	1.7	0.0	2.2	1.2	2.1	3	2155
09-11 LST	0.5	0.6	0.0	0.0	0.0	0.0	0.0	0.0	0.0	0.0	0.0	0.6	0.1	3	2160
12-14 LST	0.0	0.0	0.3	1.7	0.0	0.0	0.0	0.0	0.4	0.0	0.0	0.0	0.2	7	3167
15-17 LST	0.0	0.6	0.0	3.3	0.5	0.0	0.0	0.0	0.6	0.0	0.0	0.0	0.4	3	2156
18-20 LST	0.0	1.2	0.0	5.6	3.2	0.0	0.0	0.0	1.7	0.7	0.0	0.0	1.0	3	2157
21-23 LST	3.2	2.3	1.4	6.1	1.1	0.0	0.0	0.0	2.2	0.0	0.0	0.0	1.4	3	2081

OUJDA ANGAD, KINGDOM OF MOROCCO
MEAN NUMBER OF DAYS

PARAMETER DESCRIPTION		JAN	FEB	MAR	APR	MAY	JUN	JUL	AUG	SEP	OCT	NOV	DEC	ANN	PDR (YRS)	NO. OBS
CIG = GTR 1000 FT AND VSBY = GTR 3 MI	00 LST	29.7	27.0	29.3	25.4	29.5	29.5	31.0	31.0	29.5	30.3	30.0	30.0	302.2	3	684
	06 LST	28.5	27.0	28.3	24.9	28.5	28.5	29.5	29.5	27.5	30.3	29.0	30.4	341.9	3	720
	12 LST	29.8	28.0	30.3	28.1	30.4	30.0	31.0	30.5	30.0	30.8	29.7	30.5	359.1	7	1732
	18 LST	30.5	27.5	31.0	27.5	29.5	29.5	31.0	31.0	29.0	31.0	30.0	30.4	357.9	3	720
CIG = GTR 2000 FT AND VSBY = GTR 3 MI W/SFC WND LES 10 KTS	00 LST	16.5	20.6	24.0	22.5	27.5	28.0	29.5	28.5	26.0	25.7	26.0	16.5	291.3	3	684
	06 LST	15.5	21.6	21.0	22.0	25.5	26.0	29.0	27.5	22.5	22.9	22.0	17.7	273.2	3	718
	12 LST	18.7	17.5	18.4	17.0	18.3	17.2	18.9	19.2	19.8	22.5	21.4	19.5	228.4	7	1724
	18 LST	23.4	23.6	22.3	19.8	17.5	8.5	6.6	10.0	13.5	24.9	26.0	22.1	218.2	3	719
SFC WND = GTR 17 KTS AND NO PRECIP.	00 LST	3.4	1.5	0.7	0.4	0.0	0.0	0.0	0.0	0.5	0.7	0.0	2.9	10.1	3	676
	06 LST	3.6	1.5	1.0	0.4	0.0	0.0	0.0	0.0	1.0	0.7	0.0	5.7	13.9	3	713
	12 LST	3.7	3.5	1.5	1.3	1.3	0.6	1.4	0.4	1.6	1.8	1.8	3.1	22.0	7	1742
	18 LST	2.5	1.0	0.7	1.7	1.5	1.0	1.5	0.5	1.0	0.7	0.0	1.1	13.2	3	712
SFC WND 4-10 KTS AND TMP 33-89 DEG F AND NO PRECIP.	00 LST	13.8	12.2	15.7	11.8	8.5	10.0	10.5	15.0	14.5	14.5	16.5	14.5	197.5	3	676
	06 LST	9.3	12.8	11.9	11.4	11.7	7.0	6.6	9.0	10.5	14.8	12.0	12.0	129.0	3	713
	12 LST	9.1	10.0	14.8	16.1	16.3	14.9	8.7	6.4	13.2	13.7	11.2	14.0	148.4	7	1734
	18 LST	16.2	18.6	22.0	19.3	18.5	11.7	8.1	14.0	17.6	19.5	24.0	17.0	206.5	3	712
SKY COVER LES 3/10 AND VSBY = GTR 3 MI	00 LST														0	0
	06 LST	14.9	15.7	13.0	10.4	14.4	17.8	24.0	19.5	15.0	18.0	12.0	12.0	186.9	3	1641
	12 LST	12.5	13.4	11.5	9.3	12.4	19.0	25.5	23.8	14.7	14.8	10.7	9.1	176.7	3	2662
	18 LST	15.8	13.9	11.4	10.3	15.7	19.2	25.0	23.0	15.2	17.5	12.5	11.7	191.2	5	1632
CIG = GTR 2500 FT AND VSBY = GTR 3 MI	00 LST	27.0	25.5	27.0	24.6	27.5	29.0	30.0	30.5	26.0	28.3	30.0	29.0	334.4	3	684
	06 LST	26.4	24.6	25.6	23.6	26.0	28.0	28.5	25.0	25.5	27.6	29.0	27.7	317.5	3	720
	12 LST	27.7	25.9	28.3	25.5	28.5	29.2	30.5	30.5	28.8	29.8	28.2	27.4	340.3	7	1732
	18 LST	29.5	25.5	27.3	26.2	28.5	28.0	31.0	31.0	26.5	29.6	30.0	28.8	341.9	3	720
CIG = GTR 6000 FT AND VSBY = GTR 3 MI	00 LST	19.8	23.6	23.0	22.5	23.5	27.0	29.5	30.0	22.5	25.0	28.0	24.2	298.6	3	684
	06 LST	22.4	19.2	20.3	19.8	22.5	26.5	28.5	24.5	23.5	24.9	27.0	19.4	278.5	3	720
	12 LST	23.9	23.0	23.9	21.3	25.6	28.0	29.6	29.7	27.6	27.8	26.9	22.8	310.1	7	1732
	18 LST	26.9	21.6	24.0	22.0	24.5	26.0	30.5	30.0	23.5	25.6	27.0	22.1	303.7	3	720
CIG = GTR 10000 FT AND VSBY = GTR 3 MI	00 LST	19.1	22.6	21.6	21.2	22.0	25.5	29.0	28.0	21.0	24.4	25.0	21.3	280.7	3	684
	06 LST	21.8	18.6	17.0	19.0	21.0	26.0	28.0	24.0	20.0	20.9	23.0	17.1	256.4	3	720
	12 LST	23.7	22.1	21.9	20.7	23.9	27.8	29.6	29.0	26.6	26.6	26.6	22.4	300.9	7	1732
	18 LST	25.9	20.1	22.0	19.8	21.5	25.0	30.0	27.5	21.5	24.9	24.0	21.0	283.2	3	720

KENITRA HAF, KINGDOM OF MOROCCO

STA NO. 60119/ (IN AREA NUMBER 01)

LATITUDE 3410N

LONGITUDE 00636W

ELEVATION(FT) 00016

PARAMETER DESCRIPTION	JAN	FEB	MAR	APR	MAY	JUN	JUL	AUG	SEP	OCT	NOV	DEC	ANN	PDR (YRS)	NO. OBS
ABS MAX TMP (F)	82	88	99	94	105	108	106	114	108	100	86	80	114	11	3623
MEAN MAX TMP (F)	63	65	68	70	75	77	80	82	79	76	69	64	72	11	3623
MEAN MIN TMP (F)	47	48	51	53	58	63	66	67	64	59	52	48	56	11	3623
ABS MIN TMP (F)	35	34	40	42	46	51	54	55	50	46	39	32	32	11	3623
MEAN NO DYS TMP = OR GTR 90(F)	0.0	0.0	0.4	0.3	1.1	1.2	1.6	2.8	1.7	1.4	0.0	0.0	10.5	11	3623
MEAN NO DYS TMP = OR LES 32(F)	0.0	0.0	0.0	0.0	0.0	0.0	0.0	0.0	0.0	0.0	0.0	0.0	0.0	11	3623
MEAN NO DYS TMP = OR LES 0(F)	0.0	0.0	0.0	0.0	0.0	0.0	0.0	0.0	0.0	0.0	0.0	0.0	0.0	11	3623
MEAN DEW PT TMP (F)	50	50	52	53	58	61	65	65	64	59	54	50	57	11	86321
MEAN REL HUM (PCT)	85	81	79	77	75	75	77	77	79	78	81	84	79	11	86321
MEAN PRESS ALT (FT)	-211	-160	-96	-47	-41	-51	-46	-26	-53	-78	-104	-167	-89	0	-50
MEAN PRECIP (IN)	3.46	3.37	2.71	1.31	0.85	0.32	0.00	0.07	0.10	1.87	4.31	5.53	23.9	10	3591
MEAN SNOW FALL (IN)	0.0	0.0	0.0	0.0	0.0	0.0	0.0	0.0	0.0	0.0	0.0	0.0	0.0	10	3592
MEAN NO DYS PRCP = OR GTR 0.1 IN	7.3	5.7	6.9	2.8	2.0	1.1	0.0	0.1	0.3	3.9	7.5	9.5	47.1	10	3591
MEAN NO DYS SNPL = OR GTR 1.5 IN	0.0	0.0	0.0	0.0	0.0	0.0	0.0	0.0	0.0	0.0	0.0	0.0	0.0	10	3592
MEAN NO DYS W/OCUR VSBY LES 1/2 MI	8.1	6.2	5.1	4.1	4.1	0.9	4.1	4.6	5.2	5.7	6.8	7.9	62.8	11	3629
MEAN NO DYS TSTMS	1.4	1.3	2.3	1.6	0.9	0.8	0.1	0.5	0.1	0.9	1.8	2.2	13.9	11	3623
P FREQ WND SPD = OR GTR 17 KTS	3.3	5.8	5.4	4.4	2.4	2.8	2.9	2.6	2.7	2.5	2.8	6.1	3.6	11	86332
P FREQ WND SPD = OR GTR 28 KTS	0.1	0.4	0.2	0.1	0.0	0.0	0.0	0.0	0.0	0.1	0.1	0.4	0.1	11	86332
P FREQ LES 5000 FT A/O LES 5 MI	38.6	34.4	33.2	25.4	26.5	28.3	28.0	26.0	24.0	21.0	29.2	42.2	29.7	11	86348
P FREQ LES 1500 FT A/O LES 3 MI															
FOR 00-02 LST	19.5	13.7	7.2	4.4	9.0	8.9	16.9	21.5	14.7	8.1	11.3	17.7	12.7	11	10738
03-05 LST	23.4	19.9	12.6	10.3	16.3	12.2	27.7	30.6	22.5	14.4	19.7	22.2	19.0	11	10755
06-08 LST	27.2	23.4	23.0	17.1	24.2	17.8	31.3	32.4	28.9	23.9	21.5	24.7	24.6	11	10926
09-11 LST	16.9	18.0	11.3	5.9	6.3	5.0	5.2	5.7	9.1	8.8	10.7	17.4	10.0	11	10905
12-14 LST	6.7	8.5	4.1	2.4	1.2	1.1	0.9	0.6	0.3	2.7	3.8	9.0	3.4	11	10905
15-17 LST	6.5	6.7	3.8	1.3	2.0	2.0	1.8	2.6	1.3	1.6	4.4	8.0	3.5	11	10864
18-20 LST	6.7	7.9	4.0	1.8	5.3	4.4	4.9	6.5	4.9	2.7	4.6	6.0	5.0	11	10777
21-23 LST	10.3	9.4	4.2	2.2	5.5	5.7	9.8	11.4	8.1	5.5	6.4	11.3	7.5	11	10699
P FREQ LES 300 FT A/O LES 1 MI															
FOR 00-02 LST	9.4	7.3	2.8	1.4	2.9	0.1	2.5	4.0	2.6	3.6	6.0	10.5	4.4	11	10738
03-05 LST	14.0	12.4	7.2	5.3	6.2	1.6	6.0	8.3	6.5	8.6	9.0	13.1	8.2	11	10755
06-08 LST	16.8	14.3	13.9	9.0	8.2	2.3	7.0	8.3	10.8	12.9	14.6	15.4	11.1	11	10926
09-11 LST	8.8	7.8	4.4	1.0	0.5	0.0	0.2	0.3	0.7	2.9	4.9	8.1	3.3	11	10905
12-14 LST	1.3	0.1	0.0	0.1	0.0	0.0	0.0	0.0	0.0	0.1	0.1	1.1	0.2	11	10905
15-17 LST	0.4	0.5	0.1	0.0	0.0	0.0	0.0	0.0	0.0	0.2	0.1	0.2	0.1	11	10864
18-20 LST	0.5	1.5	0.0	0.0	0.0	0.0	0.2	0.1	0.1	0.3	0.6	0.8	0.3	11	10777
21-23 LST	3.3	3.8	0.9	0.0	0.5	0.0	0.3	0.6	1.6	1.2	2.5	4.1	1.6	11	10699

KENITRA NAF, KINGDOM OF MOROCCO
MEAN NUMBER OF DAYS

PARAMETER DESCRIPTION		JAN	FEB	MAR	APR	MAY	JUN	JUL	AUG	SEP	OCT	NOV	DEC	ANN	POR (YRS)	NO. OBS
CIG = GTR 1000 FT AND VSBY = GTR 3 MI	00 LST	26.5	25.5	29.6	29.3	29.4	28.7	28.8	27.3	27.9	28.9	27.2	26.7	335.8	11	3621
	06 LST	24.0	23.2	25.9	25.5	24.0	26.5	22.4	22.3	23.3	24.8	24.2	24.8	290.9	11	3648
	12 LST	29.1	26.7	30.1	29.9	30.8	29.9	30.9	31.0	30.0	30.4	28.9	29.2	356.9	11	3650
	18 LST	29.7	26.6	30.2	29.9	30.6	29.9	30.7	30.1	29.4	30.6	29.4	29.9	357.0	11	3646
CIG = GTR 2000 FT AND VSBY = GTR 3 MI W/SFC WND LES 10 KTS	00 LST	22.0	20.0	23.4	26.0	25.3	23.2	23.3	22.6	25.2	25.5	23.9	19.6	280.0	11	3621
	06 LST	18.5	17.0	18.5	20.0	18.9	20.7	16.2	17.3	20.0	22.6	19.2	17.3	226.2	11	3648
	12 LST	21.7	16.1	17.8	16.3	16.2	13.3	14.2	13.8	17.1	19.6	19.1	18.1	203.3	11	3650
	18 LST	24.9	17.3	15.5	13.7	14.0	13.1	11.8	13.3	15.8	21.6	23.7	20.8	205.5	11	3646
SFC WND = GTR 17 KTS AND NO PRECIP.	00 LST	0.7	1.0	0.9	0.6	0.2	0.3	0.2	0.0	0.0	0.2	0.4	1.3	5.8	11	3605
	06 LST	1.0	1.0	0.8	0.1	0.0	0.0	0.1	0.0	0.0	0.4	0.3	0.8	4.5	11	3628
	12 LST	1.3	2.9	3.1	2.5	1.2	0.5	0.9	0.9	0.4	0.8	1.4	3.3	19.2	11	3635
	18 LST	0.8	1.5	2.1	1.8	1.6	2.6	2.0	1.7	1.5	0.9	0.6	1.9	19.0	11	3626
SFC WND 4-10 KTS AND TMP 33-89 DEG F AND NO PRECIP.	00 LST	9.7	8.6	10.6	9.2	11.1	13.6	14.8	16.9	11.7	8.1	8.3	7.8	130.4	11	3605
	06 LST	9.6	10.8	10.4	8.6	10.0	10.8	9.2	8.9	7.7	7.3	9.2	9.5	112.0	11	3628
	12 LST	15.6	12.9	17.2	18.2	20.1	19.1	20.2	19.3	22.1	20.6	16.1	12.7	214.1	11	3635
	18 LST	17.9	16.2	18.3	17.6	18.9	18.7	19.9	18.7	20.7	18.2	16.1	14.1	215.3	11	3626
SKY COVER LES 3/10 AND VSBY = GTR 3 MI	00 LST	11.5	10.4	11.6	14.3	14.5	14.6	17.1	16.1	16.7	17.8	12.1	10.7	167.4	11	3621
	06 LST	8.2	8.1	6.5	5.9	4.9	6.0	7.1	7.9	7.1	11.0	9.5	8.1	90.3	11	3648
	12 LST	6.5	6.4	6.5	7.8	12.0	15.1	23.0	22.7	14.7	10.9	6.2	7.2	139.0	11	3650
	18 LST	7.9	7.6	7.5	10.1	12.5	17.1	22.2	20.6	14.5	12.3	7.7	9.0	149.0	11	3646
CIG = GTR 2500 FT AND VSBY = GTR 3 MI	00 LST	23.5	22.7	26.8	27.5	26.7	23.8	23.6	23.0	25.1	26.8	26.1	23.8	299.4	11	3621
	06 LST	21.4	19.6	22.0	21.1	19.0	19.3	19.0	15.7	19.5	22.5	22.8	20.6	238.5	11	3648
	12 LST	25.5	23.0	25.4	27.1	28.3	27.7	29.5	30.2	28.7	28.4	25.8	25.2	324.8	11	3650
	18 LST	27.1	24.0	27.4	28.3	28.6	27.6	28.3	28.5	27.8	29.7	27.3	25.6	330.2	11	3646
CIG = GTR 6000 FT AND VSBY = GTR 3 MI	00 LST	19.6	19.4	23.3	24.6	24.9	21.8	22.6	22.3	23.9	25.4	21.8	17.8	267.4	11	3621
	06 LST	16.0	14.8	15.7	15.8	16.0	15.0	12.8	14.5	16.9	20.2	18.6	15.1	191.4	11	3648
	12 LST	20.7	19.2	19.8	22.2	25.2	25.1	28.7	29.4	28.0	25.6	21.8	20.1	285.8	11	3650
	18 LST	21.7	20.7	23.9	25.6	26.5	26.5	28.1	27.8	27.1	27.1	22.1	20.9	296.0	11	3646
CIG = GTR 10000 FT AND VSBY = GTR 3 MI	00 LST	17.3	17.0	20.5	22.4	23.7	21.1	21.9	21.6	23.4	23.3	19.5	15.7	247.4	11	3621
	06 LST	13.4	12.7	13.8	13.6	13.6	13.4	11.7	13.3	15.8	18.4	15.8	13.1	168.6	11	3648
	12 LST	16.9	17.3	17.7	20.2	23.4	24.3	28.1	28.4	26.6	23.8	18.8	17.9	263.4	11	3650
	18 LST	19.3	17.9	20.8	23.8	25.3	25.6	27.8	26.7	25.3	25.2	19.4	18.5	275.6	11	3646

RABAT VILLE, KINGDOM OF MOROCCO

STA NO. 60130 (IN AREA NUMBER 01)

LATITUDE 3400N

LONGITUDE 00650W

ELEVATION(FT) 00223

PARAMETER DESCRIPTION	JAN	FEB	MAR	APR	MAY	JUN	JUL	AUG	SEP	OCT	NOV	DEC	ANN	PDR (YRS)	NO. OBS
ABS MAX TMP (F)	81	87	95	100	106	109	110	113	111	102	99	83	110	35	-528
MEAN MAX TMP (F)	63	65	68	71	74	78	82	83	81	77	70	65	73	35	-28
MEAN MIN TMP (F)	46	47	49	52	55	60	63	64	62	58	53	48	55	35	-28
ABS MIN TMP (F)	33	34	34	38	43	45	53	50	47	44	38	32	32	35	-528
MEAN NO DYS TMP = DR GTR 90(F)	0.0	0.0	0.2	0.9	0.8	1.0	2.9	2.6	1.4	1.7	0.1	0.0	11.6	9	3093
MEAN NO DYS TMP = DR LES 32(F)	0.0	0.0	0.0	0.0	0.0	0.0	0.0	0.0	0.0	0.0	0.0	0.0	0.0	9	3093
MEAN NO DYS TMP = DR LES 0(F)	0.0	0.0	0.0	0.0	0.0	0.0	0.0	0.0	0.0	0.0	0.0	0.0	0.0	9	3093
MEAN DEW PT TMP (F)	48	49	51	53	55	59	63	65	63	59	54	49	56	25	-29
MEAN REL HUM (PCT)	81	79	77	75	75	74	74	76	77	77	78	78	77	4	-28
MEAN PRESS ALT (FT)														0	0
MEAN PRECIP (IN)	2.60	2.50	2.60	1.70	1.10	0.30	0.05	0.05	0.40	1.90	3.30	3.40	19.9	29	-28
MEAN SNOW FALL (IN)	0.0	0.0	0.0	0.0	0.0	0.0	0.0	0.0	0.0	0.0	0.0	0.0	0.0	35	-29
MEAN NO DYS PRCP = DR GTR 0.1 IN	5.7	5.5	5.6	3.9	2.7	0.7	0.2	0.2	0.9	3.6	5.9	7.2	41.9	29	-29
MEAN NO DYS SNFL = DR GTR 1.5 IN	0.0	0.0	0.0	0.0	0.0	0.0	0.0	0.0	0.0	0.0	0.0	0.0	0.0	35	-29
MEAN NO DYS W/OCUR VSBY LES 1/2 MI														0	0
MEAN NO DYS TSTMS	1.0	0.8	2.0	0.0	0.5	0.5	0.0	0.0	0.0	0.2	0.0	0.8	5.8	4	-34
P FREQ WND SPD = DR GTR 17 KTS														0	0
P FREQ WND SPD = DR GTR 28 KTS														0	0
P FREQ LES 5000 FT A/D LES 5 MI														0	0
P FREQ LES 1500 FT A/D LES 3 MI														0	0
FDR 00-02 LST														0	0
03-05 LST														0	0
06-08 LST														0	0
09-11 LST														0	0
12-14 LST	4.2	4.3	4.6	4.2	6.5	1.5	4.0	2.5	2.6	2.6	7.4	6.8	4.3	4	921
15-17 LST														0	0
18-20 LST														0	0
21-23 LST														0	0
P FREQ LES 300 FT A/D LES 1 MI														0	0
FDR 00-02 LST														0	0
03-05 LST														0	0
06-08 LST														0	0
09-11 LST														0	0
12-14 LST	1.4	0.0	0.0	0.0	0.0	0.0	0.0	0.0	1.3	1.3	2.1	1.1	0.6	4	921
15-17 LST														0	0
18-20 LST														0	0
21-23 LST														0	0

RABAT VILLE, KINGDOM OF MOROCCO
MEAN NUMBER OF DAYS

PARAMETER DESCRIPTION		JAN	FEB	MAR	APR	MAY	JUN	JUL	AUG	SEP	OCT	NOV	DEC	ANN	PDR (YRS)	NO. OBS
CIG = GTR 1000 FT AND VSBY = GTR 3 MI	00 LST														0	0
	06 LST														0	0
	12 LST	30.5	27.4	30.5	29.3	30.5	30.0	30.7	30.6	29.6	30.6	28.4	29.9	358.0	4	921
	18 LST														0	0
CIG =GTR 2000 FT AND VSBY =GTR 3 MI W/SFC WND LES 10 KTS	00 LST														0	0
	06 LST														0	0
	12 LST	22.7	21.4	19.1	14.2	18.0	19.4	21.9	23.1	18.5	25.7	23.0	23.9	250.9	4	920
	18 LST														0	0
SFC WND = GTR 17 KTS AND NO PRECIP.	00 LST														0	0
	06 LST														0	0
	12 LST	0.8	0.6	2.9	1.1	0.4	0.4	0.0	0.0	0.3	0.0	1.2	0.3	7.6	4	986
	18 LST														0	0
SFC WND 4-10 KTS AND TMP 33-89 DEG F AND NO PRECIP.	00 LST														0	0
	06 LST														0	0
	12 LST	10.9	12.0	19.1	19.8	24.5	24.2	27.0	28.4	24.6	28.3	15.9	12.3	247.0	4	984
	18 LST														0	0
SKY COVER LES 3/10 AND VSBY = GTR 3 MI	00 LST														0	0
	06 LST	15.6	16.5	13.0	10.4	10.2	7.6	11.7	14.0	12.0	14.7	12.0	12.6	190.3	5	1637
	12 LST	10.4	12.6	9.1	12.0	14.7	18.1	24.0	24.2	17.6	15.4	9.9	9.6	177.6	9	2621
	18 LST	13.2	14.1	13.4	13.6	15.2	12.8	20.0	19.0	16.9	14.2	10.2	11.3	173.9	8	1641
CIG = GTR 2500 FT AND VSBY = GTR 3 MI	00 LST														0	0
	06 LST														0	0
	12 LST	27.5	23.8	26.2	26.2	26.5	27.7	28.2	30.2	28.1	29.8	25.9	26.0	326.1	4	921
	18 LST														0	0
CIG = GTR 6000 FT AND VSBY = GTR 3 MI	00 LST														0	0
	06 LST														0	0
	12 LST	24.0	20.2	21.9	23.0	22.5	25.8	27.2	30.2	26.9	29.0	22.4	20.4	292.7	4	921
	18 LST														0	0
CIG = GTR 10000 FT AND VSBY = GTR 3 MI	00 LST														0	0
	06 LST														0	0
	12 LST	24.0	20.2	21.9	23.0	22.5	25.8	27.2	30.2	26.9	29.0	22.4	20.4	292.7	4	921
	18 LST														0	0

RABAT SALE, KINGDOM OF MOROCCO

STA NO. 60135 (IN AREA NUMBER 01)

LATITUDE 3403N

LONGITUDE 00645W

ELEVATION(FT) 00276

PARAMETER DESCRIPTION	JAN	FEB	MAR	APR	MAY	JUN	JUL	AUG	SEP	OCT	NOV	DEC	ANN	PDR (YRS)	NO. OBS
ABS MAX TMP (F)	81	87	95	100	106	105	118	113	111	102	99	83	118	35	-60130
MEAN MAX TMP (F)	63	65	68	71	74	78	82	83	81	77	70	65	73	35	-60130
MEAN MIN TMP (F)	46	47	49	52	55	60	63	64	62	58	53	48	55	35	-60130
ABS MIN TMP (F)	33	34	34	38	43	45	53	50	47	44	38	32	32	35	-60130
MEAN NO DYS TMP = OR GTR 90(F)	0.0	0.0	0.2	0.9	0.8	1.0	2.9	2.6	1.4	1.7	0.1	0.0	11.6	9	-60130
MEAN NO DYS TMP = OR LES 32(F)	0.0	0.0	0.0	0.0	0.0	0.0	0.0	0.0	0.0	0.0	0.0	0.0	0.0	35	-29
MEAN NO DYS TMP = OR LES 0(F)	0.0	0.0	0.0	0.0	0.0	0.0	0.0	0.0	0.0	0.0	0.0	0.0	0.0	35	-29
MEAN DEW PT TMP (F)	48	48	51	48	56	59	63	65	63	59	54	49	55	0	-50
MEAN REL HUM (PCT)	81	79	77	75	75	74	74	76	77	77	78	78	77	4	-60130
MEAN PRESS ALT (FT)	49	100	163	214	221	212	218	237	208	182	156	92	171	0	-50
MEAN PRECIP (IN)	2.60	2.50	2.60	1.70	1.10	0.30	0.05	0.05	0.40	1.90	3.30	3.40	19.9	29	-60130
MEAN SNOW FALL (IN)	0.0	0.0	0.0	0.0	0.0	0.0	0.0	0.0	0.0	0.0	0.0	0.0	0.0	35	-29
MEAN NO DYS PRCP = OR GTR 0.1 IN	5.7	5.5	5.4	3.9	2.7	0.7	0.2	0.2	0.9	3.6	5.9	7.2	41.9	29	-29
MEAN NO DYS SNFL = OR GTR 1.5 IN	0.0	0.0	0.0	0.0	0.0	0.0	0.0	0.0	0.0	0.0	0.0	0.0	0.0	35	-29
MEAN NO DYS W/OCUR VSBY LES 1/2 MI														0	0
MEAN NO DYS TSTMS	1.0	0.8	2.0	0.0	0.5	0.5	0.0	0.0	0.0	0.2	0.0	0.8	5.8	4	-60130
P FREQ WND SPD = OR GTR 17 KTS														0	0
P FREQ WND SPD = OR GTR 28 KTS														0	0
P FREQ LES 9000 FT A/D LES 5 MI														0	0
P FREQ LES 1500 FT A/D LES 3 MI														0	0
FOR 00-02 LST														0	0
03-05 LST														0	0
06-08 LST														0	0
09-11 LST														0	0
12-14 LST	5.7	9.1	4.8	2.8	5.9	1.1	2.8	1.3	3.9	3.7	10.7	4.6	4.7	4	944
15-17 LST														0	0
18-20 LST														0	0
21-23 LST														0	0
P FREQ LES 300 FT A/D LES 1 MI														0	0
FOR 00-02 LST														0	0
03-05 LST														0	0
06-08 LST														0	0
09-11 LST														0	0
12-14 LST	2.9	3.0	0.0	0.0	0.0	0.0	0.0	0.0	0.0	1.2	0.0	1.1	0.7	4	944
15-17 LST														0	0
18-20 LST														0	0
21-23 LST														0	0

RABAT SALE, KINGDOM OF MOROCCO
MEAN NUMBER OF DAYS

PARAMETER DESCRIPTION		JAN	FEB	MAR	APR	MAY	JUN	JUL	AUG	SEP	OCT	NOV	DEC	ANN	POR (YRS)	NO. OBS
CIG = GTR 1000 FT AND VSBY = GTR 3 MI	00 LST														0	0
	06 LST														0	0
	12 LST	30.1	25.9	30.3	30.0	30.3	30.0	31.0	31.0	29.6	29.9	27.5	29.6	355.2	4	944
	18 LST														0	0
CIG =GTR 2000 FT AND VSBY =GTR 3 MI W/SFC WND LES 10 KTS	00 LST														0	0
	06 LST														0	0
	12 LST	18.4	17.8	12.9	11.6	10.9	13.8	19.4	17.5	21.7	26.8	19.9	21.7	212.4	4	941
	18 LST														0	0
SFC WND = GTR 17 KTS AND NO PRECIP.	00 LST														0	0
	06 LST														0	0
	12 LST	2.2	2.1	3.3	2.1	1.8	0.7	0.8	0.8	0.0	0.3	1.7	0.7	16.5	4	956
	18 LST														0	0
SFC WND 4-10 KTS AND TMP 33-89 DEG F AND NO PRECIP.	00 LST														0	0
	06 LST														0	0
	12 LST	15.0	10.6	17.5	19.4	16.2	22.0	24.9	23.9	24.0	24.2	16.2	14.1	228.0	4	948
	18 LST														0	0
SKY COVER LES 3/10 AND VSBY = GTR 3 MI	00 LST														0	0
	06 LST														0	0
	12 LST	10.8	8.2	8.0	8.1	9.2	16.7	20.6	23.9	17.0	11.1	8.5	8.1	150.2	4	961
	18 LST														0	0
CIG = GTR 2500 FT AND VSBY = GTR 3 MI	00 LST														0	0
	06 LST														0	0
	12 LST	25.2	22.0	24.7	24.1	24.8	28.0	28.8	29.8	28.0	28.0	23.9	24.2	311.5	4	944
	18 LST														0	0
CIG = GTR 6000 FT AND VSBY = GTR 3 MI	00 LST														0	0
	06 LST														0	0
	12 LST	20.8	17.8	21.4	20.7	21.5	26.9	28.0	29.4	27.6	26.4	21.8	19.2	281.5	4	944
	18 LST														0	0
CIG = GTR 10000 FT AND VSBY = GTR 3 MI	00 LST														0	0
	06 LST														0	0
	12 LST	20.8	17.8	21.0	20.3	21.5	26.9	28.0	29.4	27.2	26.4	21.8	19.2	280.3	4	944
	18 LST														0	0

SIDI SLIMANE, KINGDOM OF MOROCCO

LATITUDE 3419N

LONGITUDE 00604W

ELEVATION(FT) 00190

STA NO. 60136 (IN AREA NUMBER 01)

PARAMETER DESCRIPTION	JAN	FEB	MAR	APR	MAY	JUN	JUL	AUG	SEP	OCT	NOV	DEC	ANN	PDR (YRS)	NO. OBS
ABS MAX TMP (F)	81	91	94	93	104	109	111	113	108	100	83	76	113	9	3102
MEAN MAX TMP (F)	63	66	70	73	80	83	92	93	88	80	69	64	77	9	3102
MEAN MIN TMP (F)	47	48	50	52	58	62	65	66	64	59	52	48	56	9	3102
ABS MIN TMP (F)	36	34	39	39	46	52	55	55	50	45	36	35	34	9	3102
MEAN NO DYS TMP = DR GTR 90(F)	0.0	0.1	0.4	0.4	4.7	6.9	18.3	20.2	10.7	3.3	0.0	0.0	69.2	9	3102
MEAN NO DYS TMP = DR LES 32(F)	0.0	0.0	0.0	0.0	0.0	0.0	0.0	0.0	0.0	0.0	0.0	0.0	0.0	9	3102
MEAN NO DYS TMP = DR LES 0(F)	0.0	0.0	0.0	0.0	0.0	0.0	0.0	0.0	0.0	0.0	0.0	0.0	0.0	9	3102
MEAN DEW PT TMP (F)	48	47	50	52	55	58	61	62	61	56	51	48	54	9	74360
MEAN REL HUM (PCT)	80	74	74	71	67	65	63	63	68	68	75	77	70	9	74398
MEAN PRESS ALT (FT)														0	0
MEAN PRESS ALT (FT)	2.71	2.46	2.39	1.93	0.55	0.23	0.01	0.10	0.14	1.08	3.31	3.41	17.9	9	3102
MEAN PRECIP (IN)	0.0	0.0	0.0	0.0	0.0	0.0	0.0	0.0	0.0	0.0	0.0	0.0	0.0	9	3102
MEAN SNOW FALL (IN)	0.0	0.0	0.0	0.0	0.0	0.0	0.0	0.0	0.0	0.0	0.0	0.0	0.0	9	3102
MEAN NO DYS PRCP = DR GTR 0.1 IN	6.2	5.5	6.4	3.9	1.9	0.9	0.0	0.4	0.5	3.5	7.0	7.8	44.0	9	3102
MEAN NO DYS SNFL = DR GTR 1.5 IN	0.0	0.0	0.0	0.0	0.0	0.0	0.0	0.0	0.0	0.0	0.0	0.0	0.0	9	3102
MEAN NO DYS W/DCUR VSBY LES 1/2 MI	3.4	2.4	2.3	2.0	1.6	1.1	2.2	2.4	2.3	1.9	1.2	1.7	24.5	9	3102
MEAN NO DYS TSTMS	0.4	0.6	2.2	1.4	1.4	1.8	0.4	0.9	0.6	1.2	1.5	1.2	13.6	9	3102
P FREQ WND SPD = DR GTR 17 KTS	2.1	4.7	3.7	2.4	2.3	1.3	0.8	0.8	1.0	1.3	1.8	3.9	2.2	9	74439
P FREQ WND SPD = DR GTR 28 KTS	0.0	0.2	0.1	0.1	0.0	0.0	0.0	0.0	0.0	0.0	0.0	0.3	0.1	9	74439
P FREQ LES 9000 FT A/O LES 5 MI	31.6	24.6	27.3	24.3	19.9	20.4	14.1	13.7	16.3	15.8	21.6	28.1	21.5	9	74440
P FREQ LES 1500 FT A/O LES 3 MI															
FOR 00-02 LST	8.4	4.2	4.5	3.3	4.4	5.9	9.0	11.0	9.4	4.2	3.2	4.2	6.0	9	9306
03-05 LST	10.9	7.3	6.9	5.7	10.4	15.0	17.9	21.5	16.3	9.1	3.5	4.3	10.7	9	9306
06-08 LST	9.9	8.5	8.5	9.5	11.8	16.0	18.5	24.3	22.2	9.4	3.2	4.2	12.2	9	9306
09-11 LST	7.5	4.2	5.3	3.8	2.4	2.0	1.6	2.2	4.9	4.0	3.1	4.2	3.8	9	9306
12-14 LST	4.2	2.9	1.9	0.9	0.4	0.0	0.0	0.1	0.3	2.0	1.1	2.3	1.3	9	9303
15-17 LST	2.8	2.2	1.1	0.1	0.4	0.1	0.0	0.1	0.0	1.2	0.7	1.7	0.9	9	9304
18-20 LST	3.2	1.3	0.6	0.1	0.0	0.0	0.1	0.1	0.3	0.1	1.4	1.5	0.7	9	9306
21-23 LST	4.9	4.2	2.0	1.4	2.0	0.8	2.6	2.4	2.8	1.9	1.5	3.5	2.5	9	9303
P FREQ LES 300 FT A/O LES 1 MI															
FOR 00-02 LST	4.9	2.0	1.4	0.5	0.8	0.2	0.9	1.3	0.4	0.4	0.1	2.0	1.2	9	9306
03-05 LST	6.3	4.1	2.6	1.7	2.5	2.2	3.4	4.2	3.1	2.7	1.5	2.6	3.1	9	9306
06-08 LST	5.6	4.9	4.2	3.1	2.9	2.4	4.3	4.6	5.3	2.7	1.7	2.0	3.6	9	9306
09-11 LST	2.6	1.7	0.9	0.4	0.0	0.0	0.0	0.0	0.1	0.4	0.1	0.8	0.6	9	9306
12-14 LST	0.1	0.3	0.0	0.0	0.0	0.0	0.0	0.0	0.0	0.0	0.3	0.0	0.1	9	9303
15-17 LST	0.0	0.0	0.0	0.0	0.0	0.0	0.0	0.1	0.0	0.0	0.1	0.1	0.0	9	9304
18-20 LST	0.1	0.1	0.0	0.0	0.0	0.0	0.0	0.0	0.0	0.0	0.0	0.1	0.0	9	9306
21-23 LST	1.0	1.7	0.1	0.0	0.0	0.0	0.0	0.0	0.0	0.3	0.0	0.8	0.3	9	9303

SIDI SLIMANE, KINGDOM OF MOROCCO

MEAN NUMBER OF DAYS

PARAMETER DESCRIPTION		JAN	FEB	MAR	APR	MAY	JUN	JUL	AUG	SEP	OCT	NOV	DEC	ANN	PDR (YRS)	NO. OBS
CIG = GTR 1000 FT AND VSBY = GTR 3 MI	00 LST	29.3	26.9	30.2	29.6	30.5	29.8	30.1	30.0	29.3	30.3	29.6	29.7	359.3	9	3102
	06 LST	27.7	26.1	28.6	27.7	28.2	26.6	26.2	25.5	25.7	29.0	28.7	30.0	330.0	9	3102
	12 LST	29.5	27.6	30.9	29.8	31.0	30.0	31.0	30.8	29.9	30.7	29.9	30.1	361.2	9	3102
	18 LST	30.2	27.6	31.0	30.0	31.0	30.0	31.0	30.8	30.0	30.8	29.4	31.0	362.8	9	3102
CIG = GTR 2000 FT AND VSBY = GTR 3 MI W/SFC WND LES 10 KTS	00 LST	24.1	21.5	24.2	25.9	26.4	26.0	26.5	25.9	24.6	27.0	26.3	23.7	302.1	9	3102
	06 LST	22.1	19.9	21.3	22.8	23.9	22.5	22.0	20.7	20.0	24.6	24.1	23.4	267.3	9	3102
	12 LST	23.0	19.5	20.6	22.3	23.5	23.9	27.9	27.4	26.4	24.2	21.6	20.5	280.8	9	3102
	18 LST	26.7	20.4	16.6	12.0	8.5	6.1	4.4	4.5	4.2	19.6	24.2	25.1	172.3	9	3102
SFC WND = GTR 17 KTS AND NO PRECIP.	00 LST	0.6	0.8	0.6	0.1	0.1	0.1	0.1	0.0	0.1	0.0	0.1	0.9	3.5	9	3068
	06 LST	0.7	1.3	0.2	0.2	0.1	0.0	0.0	0.0	0.2	0.4	0.1	0.2	3.4	9	3064
	12 LST	1.0	2.0	2.2	0.8	0.8	0.2	0.2	0.0	0.6	1.0	1.1	1.8	11.7	9	3079
	18 LST	0.3	0.6	0.9	0.9	1.3	0.9	0.6	0.7	0.4	0.0	0.5	1.5	8.6	9	3076
SFC WND 4-10 KTS AND TMP 33-89 DEG F AND NO PRECIP.	00 LST	15.7	15.9	19.1	16.4	19.3	20.9	22.8	19.7	20.0	18.7	18.5	18.5	229.5	9	3068
	06 LST	13.9	13.2	15.5	14.5	16.8	14.8	14.8	15.3	14.9	16.9	16.8	18.8	186.2	9	3064
	12 LST	13.4	11.5	16.0	16.9	20.2	20.9	17.5	18.6	17.9	15.9	15.4	13.9	198.1	9	3079
	18 LST	15.9	18.2	20.3	17.3	12.9	10.7	8.6	7.6	11.4	22.1	19.0	15.3	179.3	9	3076
SKY COVER LES 3/10 AND VSBY = GTR 3 MI	00 LST	13.0	12.3	12.0	15.0	15.9	19.2	22.4	19.7	17.9	17.4	13.9	12.4	191.1	9	3102
	06 LST	9.8	9.9	9.0	8.6	8.6	8.7	13.4	10.5	11.3	12.0	11.9	13.1	126.8	9	3102
	12 LST	6.7	6.8	6.5	7.2	10.9	16.1	24.4	23.3	17.4	8.5	6.9	8.5	143.2	9	3102
	18 LST	7.4	7.5	7.9	9.0	12.8	20.9	23.7	23.0	17.3	11.7	8.7	9.2	161.1	9	3102
CIG = GTR 2500 FT AND VSBY = GTR 3 MI	00 LST	26.7	25.6	29.0	28.3	28.8	27.2	27.6	27.1	26.7	29.6	28.6	28.1	333.3	9	3102
	06 LST	25.5	24.9	26.2	25.8	25.1	21.6	21.4	19.7	19.9	27.1	28.2	28.2	293.6	9	3102
	12 LST	27.4	26.1	27.7	28.5	29.9	29.2	31.0	30.8	29.5	29.1	28.2	29.4	346.8	9	3102
	18 LST	28.6	27.0	30.0	29.6	30.4	29.9	31.0	30.8	29.9	30.8	28.6	29.5	350.1	9	3102
CIG = GTR 6000 FT AND VSBY = GTR 3 MI	00 LST	21.9	21.7	23.7	24.5	25.2	25.0	27.1	26.6	25.7	26.8	23.9	21.9	294.0	9	3102
	06 LST	18.9	19.3	19.7	19.8	21.1	17.6	19.7	19.0	18.0	24.5	22.7	21.5	241.8	9	3102
	12 LST	20.3	20.0	19.1	18.7	22.0	24.3	29.7	30.1	26.0	24.0	21.4	21.4	277.0	9	3102
	18 LST	21.3	21.9	25.1	26.3	28.0	28.4	31.0	30.7	29.3	28.7	22.9	21.9	313.5	9	3102
CIG = GTR 10000 FT AND VSBY = GTR 3 MI	00 LST	19.7	19.1	20.4	22.7	24.2	23.5	26.6	26.2	24.9	24.4	20.6	18.8	271.1	9	3102
	06 LST	16.1	17.1	17.0	17.1	18.5	16.1	19.2	18.5	17.0	20.4	19.4	19.0	215.4	9	3102
	12 LST	17.5	17.9	17.6	17.6	21.1	23.6	29.6	29.7	24.8	22.0	18.6	18.2	298.2	9	3102
	18 LST	18.9	20.0	21.8	24.8	25.6	27.9	30.5	30.5	27.5	26.4	20.0	18.6	292.1	9	3102

MENNES, KINGDOM OF MOROCCO

STA NO. 60130 (IN AREA NUMBER 01)

LATITUDE 3353N

LONGITUDE 00531W

ELEVATION(FT) 01890

PARAMETER DESCRIPTION	JAN	FEB	MAR	APR	MAY	JUN	JUL	AUG	SEP	OCT	NOV	DEC	ANN	POR (YRS)	NO. OBS
ABS MAX TMP (F)	73	81	89	95	105	111	122	110	109	98	89	77	122	9	3126
MEAN MAX TMP (F)	58	63	68	72	76	88	94	94	87	77	69	61	76	9	3141
MEAN MIN TMP (F)	40	41	46	49	52	60	63	64	60	54	48	44	52	9	3126
ABS MIN TMP (F)	28	31	32	37	39	45	53	48	43	38	32	32	28	9	3126
MEAN NO DYS TMP = OR GTR 90(F)	0.0	0.0	0.0	1.2	2.1	11.7	20.8	22.5	10.8	2.9	0.0	0.0	72.0	9	3141
MEAN NO DYS TMP = OR LES 32(F)	1.5	0.6	0.1	0.0	0.0	0.0	0.0	0.0	0.0	0.0	0.1	0.2	2.5	9	3126
MEAN NO DYS TMP = OR LES 0(F)	0.0	0.0	0.0	0.0	0.0	0.0	0.0	0.0	0.0	0.0	0.0	0.0	0.0	9	3126
MEAN DEW PT TMP (F)														0	0
MEAN REL HUM (PCT)														0	0
MEAN PRESS ALT (FT)	1660	1711	1773	1825	1892	1824	1833	1850	1823	1795	1770	1702	1783	0	-50
MEAN PRECIP (IN)	3.23	2.82	3.11	2.44	1.30	0.35	0.12	0.08	0.75	2.17	2.68	4.06	22.8	30	-32
MEAN SNOW FALL (IN)		0.0	0.0	0.0	0.0	0.0	0.0	0.0	0.0	0.0	0.0	0.0		9	-29
MEAN NO DYS PRCP = OR GTR 0.1 IN	6.9	5.5	6.2	5.2	3.1	0.8	0.4	0.3	1.6	4.1	4.9	8.3	47.3	30	-29
MEAN NO DYS SNFL = OR GTR 1.9 IN		0.0	0.0	0.0	0.0	0.0	0.0	0.0	0.0	0.0	0.0	0.0		9	-29
MEAN NO DYS W/DCUR VSBY LES 1/2 MI														0	0
MEAN NO DYS TSTMS														0	0
P FREQ WND SPD = OR GTR 17 KTS														0	0
P FREQ WND SPD = OR GTR 28 KTS														0	0
P FREQ LES 3000 FT A/D LES 3 MI														0	0
P FREQ LES 1500 FT A/D LES 3 MI														0	0
FOR 00-02 LST														0	0
03-05 LST														0	0
06-08 LST														0	0
09-11 LST														0	0
12-14 LST	9.7	5.0	6.7	10.4	12.5	3.2	0.0	0.0	0.0	2.6	5.4	7.1	5.2	4	479
15-17 LST														0	0
18-20 LST														0	0
21-23 LST														0	0
P FREQ LES 300 FT A/D LES 1 MI														0	0
FOR 00-02 LST														0	0
03-05 LST														0	0
06-08 LST														0	0
09-11 LST														0	0
12-14 LST	3.2	2.5	2.2	6.3	0.0	0.0	0.0	0.0	0.0	0.0	0.0	0.0	1.2	4	479
15-17 LST														0	0
18-20 LST														0	0
21-23 LST														0	0

MEKNES, KINGDOM OF MOROCCO
MEAN NUMBER OF DAYS

PARAMETER DESCRIPTION		JAN	FEB	MAR	APR	MAY	JUN	JUL	AUG	SEP	OCT	NOV	DEC	ANN	PDR (YRS)	NO. OBS
CIG = GTR 1000 FT AND VSBY = GTR 3 MI	00 LST														0	0
	06 LST														0	0
	12 LST	30.0	27.3	29.6	26.1	27.7	30.0	31.0	31.0	29.0	31.0	29.2	29.9	353.8	4	479
	18 LST														0	0
CIG =GTR 2000 FT AND VSBY =GTR 3 MI W/SFC WND LES 10 KTS	00 LST														0	0
	06 LST														0	0
	12 LST	21.0	24.4	22.0	20.0	22.7	26.6	24.8	30.1	23.0	25.1	23.1	28.8	291.6	4	474
	18 LST														0	0
SFC WND = GTR 17 KTS AND NO PRECIP.	00 LST														0	0
	06 LST														0	0
	12 LST	0.0	0.7	1.4	1.8	1.1	0.9	0.0	0.0	1.9	0.0	0.0	0.0	7.4	4	479
	18 LST														0	0
SFC WND 4-10 KTS AND TMP 33-89 DEG F AND NO PRECIP.	00 LST														0	0
	06 LST														0	0
	12 LST	16.0	13.6	19.9	17.1	18.3	16.9	12.8	19.5	13.5	19.1	19.4	10.3	196.4	4	474
	18 LST														0	0
SKY COVER LES 3/10 AND VSBY = GTR 3 MI	00 LST														0	0
	06 LST	18.2	18.5	16.0	11.4	12.1	13.9	18.8	20.6	16.4	20.2	11.7	15.7	193.5	5	1605
	12 LST	12.8	19.3	10.7	10.4	13.1	20.4	27.6	25.1	17.1	16.8	11.5	10.9	191.7	9	2092
	18 LST	13.6	16.0	10.6	10.0	12.7	17.8	25.2	22.4	15.8	15.2	9.5	10.3	179.1	5	1608
CIG = GTR 2500 FT AND VSBY = GTR 3 MI	00 LST														0	0
	06 LST														0	0
	12 LST	25.0	25.2	25.8	23.7	24.3	28.1	31.0	31.0	26.0	28.6	25.9	25.5	319.8	4	479
	18 LST														0	0
CIG = GTR 6000 FT AND VSBY = GTR 3 MI	00 LST														0	0
	06 LST														0	0
	12 LST	22.0	23.8	20.0	20.0	18.8	27.1	31.0	31.0	25.0	27.7	25.1	23.3	294.8	4	479
	18 LST														0	0
CIG = GTR 10000 FT AND VSBY = GTR 3 MI	00 LST														0	0
	06 LST														0	0
	12 LST	22.0	23.8	20.0	20.0	18.8	27.1	31.0	31.0	25.0	27.7	25.1	23.3	294.8	4	479
	18 LST														0	0

NOUASSEUR, KINGDOM OF MOROCCO

STA NO. 60154/ (IN AREA NUMBER 01)

LATITUDE 3322N

LONGITUDE 00735W

ELEVATION(FT) 00696

PARAMETER DESCRIPTION	JAN	FEB	MAR	APR	MAY	JUN	JUL	AUG	SEP	OCT	NOV	DEC	ANN	PDR (YRS)	NO. OBS
ABS MAX TMP (F)	88	97	93	93	103	106	113	109	100	98	88	82	113	10	3653
MEAN MAX TMP (F)	61	65	68	70	76	78	83	84	81	77	70	63	73	10	3653
MEAN MIN TMP (F)	44	45	48	50	56	61	64	65	62	56	50	45	54	10	3653
ABS MIN TMP (F)	30	32	37	33	43	49	53	51	50	41	37	35	30	10	3653
MEAN NO DYS TMP = DR GTR 90(F)	0.0	0.2	0.4	0.5	2.0	1.9	4.6	5.5	2.8	1.6	0.0	0.0	19.5	10	3653
MEAN NO DYS TMP = DR LES 32(F)	0.2	0.1	0.0	0.0	0.0	0.0	0.0	0.0	0.0	0.0	0.0	0.0	0.3	10	3653
MEAN NO DYS TMP = DR LES 0(F)	0.0	0.0	0.0	0.0	0.0	0.0	0.0	0.0	0.0	0.0	0.0	0.0	0.0	10	3653
MEAN DEW PT TMP (F)	47	47	49	51	55	58	61	62	61	55	51	47	54	10	87160
MEAN REL HUM (PCT)	83	79	77	76	72	70	70	71	74	73	77	81	75	10	87160
MEAN PRESS ALT (FT)														0	0
MEAN PRECIP (IN)	2.33	1.75	2.31	0.95	0.55	0.38	0.00	0.06	0.27	1.02	1.83	3.39	14.8	10	3653
MEAN SNOW FALL (IN)	0.0	0.0	0.0	0.0	0.0	0.0	0.0	0.0	0.0	0.0	0.0	0.0	0.0	10	3653
MEAN NO DYS PRCP = DR GTR 0.1 IN	6.1	3.8	4.1	2.9	1.2	0.5	0.0	0.2	0.7	2.7	4.6	7.0	33.8	10	3653
MEAN NO DYS SNFL = DR GTR 1.5 IN	0.0	0.0	0.0	0.0	0.0	0.0	0.0	0.0	0.0	0.0	0.0	0.0	0.0	10	3653
MEAN NO DYS W/DCUR VSBY LES 1/2 MI	5.1	5.9	4.8	4.4	5.7	2.8	6.6	5.3	7.3	6.0	3.5	4.4	61.8	10	3653
MEAN NO DYS TSTMS	9.9	7.8	10.6	8.3	8.7	7.1	10.7	10.5	10.6	9.8	6.0	8.2	108.2	10	3653
P FREQ WND SPD = DR GTR 17 KTS	5.5	7.2	9.8	7.6	7.3	7.0	8.1	9.0	7.5	5.6	5.6	7.0	7.3	10	87657
P FREQ WND SPD = DR GTR 28 KTS	0.5	0.8	0.8	0.4	0.1	0.0	0.1	0.1	0.1	0.1	0.2	0.8	0.3	10	87657
P FREQ LES 5000 FT A/D LES 5 MI	32.5	26.7	32.3	32.0	30.9	33.0	27.6	24.8	24.7	19.9	23.4	27.2	27.9	10	87671
P FREQ LES 1500 FT A/D LES 3 MI															
FOR 00-02 LST	15.2	12.0	16.9	16.2	25.2	28.4	43.9	37.7	27.0	13.7	10.6	12.6	21.6	10	10958
03-05 LST	15.3	15.8	18.1	19.7	28.5	34.4	46.5	46.6	27.2	19.4	10.3	11.3	25.3	10	10959
06-08 LST	13.3	13.8	15.6	13.3	17.2	17.2	21.4	21.2	24.0	15.9	6.8	10.1	15.8	10	10959
09-11 LST	9.8	6.9	8.1	4.4	3.0	1.6	0.1	0.6	2.1	4.3	2.8	8.2	4.3	10	10959
12-14 LST	7.8	5.2	3.3	1.1	0.6	0.3	0.0	0.1	0.7	2.5	3.2	7.5	2.7	10	10959
15-17 LST	6.1	4.1	3.8	1.3	1.5	0.4	0.1	0.2	0.2	1.2	4.4	4.9	2.4	10	10959
18-20 LST	7.3	7.1	6.7	4.7	5.8	5.2	5.7	8.4	8.2	4.6	6.1	4.9	6.2	10	10959
21-23 LST	12.6	10.2	12.2	9.9	12.9	16.4	22.4	17.1	14.1	9.1	8.0	11.0	13.0	10	10959
P FREQ LES 300 FT A/D LES 1 MI															
FOR 00-02 LST	7.8	6.0	6.7	6.3	8.4	3.4	9.4	8.6	8.3	5.3	4.7	6.1	6.8	10	10958
03-05 LST	6.2	7.9	6.5	8.3	11.6	6.8	12.4	9.0	15.3	10.1	4.2	4.3	8.6	10	10959
06-08 LST	5.3	4.7	6.2	3.8	3.9	1.4	3.0	3.2	7.4	8.0	1.8	3.1	4.3	10	10959
09-11 LST	1.4	0.5	0.2	0.0	0.0	0.1	0.0	0.1	0.0	0.3	0.0	0.9	0.3	10	10959
12-14 LST	0.0	0.2	0.0	0.0	0.0	0.0	0.0	0.1	0.0	0.1	0.1	0.4	0.1	10	10959
15-17 LST	0.0	0.0	0.0	0.0	0.0	0.0	0.0	0.1	0.0	0.1	0.2	0.0	0.0	10	10959
18-20 LST	1.9	1.5	0.4	0.2	0.1	0.0	0.0	0.0	0.2	0.2	2.0	1.6	0.7	10	10959
21-23 LST	4.5	5.1	3.7	2.6	2.2	0.8	1.5	0.9	1.1	2.5	2.8	5.4	2.8	10	10959

NOUASSEUR, KINGDOM OF MOROCCO
MEAN NUMBER OF DAYS

PARAMETER DESCRIPTION		JAN	FEB	MAR	APR	MAY	JUN	JUL	AUG	SEP	OCT	NOV	DEC	ANN	POR (YRS)	NO. OBS
CIG = GTR 1000 FT AND VSBY = GTR 3 MI	23 LST	27.7	25.3	28.3	27.8	27.1	27.0	26.0	26.9	26.9	28.8	28.6	28.0	328.4	10	3653
	05 LST	27.3	24.1	26.8	25.7	24.3	22.8	21.1	21.1	21.0	25.4	27.7	28.1	295.4	10	3653
	11 LST	28.9	27.5	29.9	30.0	30.8	30.0	31.0	30.9	29.9	30.5	29.5	29.9	358.8	10	3653
CIG = GTR 2000 FT AND VSBY = GTR 3 MI W/SFC WND LES 10 KTS	23 LST	19.2	18.3	18.3	21.6	22.1	21.2	18.0	19.4	21.0	22.5	20.5	19.1	241.2	10	3653
	05 LST	17.9	14.8	16.4	16.8	16.7	15.7	13.0	13.5	14.3	19.4	18.7	18.1	195.3	10	3653
	11 LST	16.4	15.9	14.2	13.5	13.5	10.6	9.5	11.2	14.7	17.0	17.1	16.6	170.2	10	3653
SFC WND = GTR 17 KTS AND NO PRECIP.	23 LST	0.8	1.3	1.1	0.5	0.1	0.1	0.0	0.2	0.2	0.1	0.6	1.0	6.0	10	3633
	05 LST	0.8	0.9	1.2	0.3	0.2	0.0	0.0	0.0	0.3	0.4	0.5	1.3	5.9	10	3616
	11 LST	2.4	2.7	4.8	2.8	2.8	2.3	2.3	2.2	2.0	1.9	3.0	4.0	33.2	10	3634
SFC WND 4-10 KTS AND TMP 33-89 DEG F AND NO PRECIP.	23 LST	19.4	17.4	19.3	18.4	20.2	22.7	24.8	22.7	20.3	20.5	18.4	17.0	241.1	10	3633
	05 LST	19.1	16.1	18.8	17.1	18.5	17.8	20.1	18.7	18.8	19.3	19.6	18.4	222.3	10	3616
	11 LST	17.9	13.7	14.5	16.0	15.0	14.1	12.6	12.2	14.9	17.5	16.7	13.9	179.0	10	3634
SKY COVER LES 3/10 AND VSBY = GTR 3 MI	23 LST	13.8	11.9	11.6	12.5	12.3	13.3	12.9	16.8	16.0	17.5	13.6	13.5	165.7	10	3653
	05 LST	14.6	11.8	9.6	7.0	5.6	6.0	6.5	7.6	9.2	12.4	11.9	14.7	116.9	10	3653
	11 LST	7.2	6.2	6.5	6.7	10.1	10.2	24.5	22.3	16.4	9.3	7.2	8.2	140.8	10	3653
CIG = GTR 2500 FT AND VSBY = GTR 3 MI	23 LST	25.2	23.6	25.4	25.3	23.4	21.3	20.1	23.0	23.7	27.0	27.5	26.6	292.1	10	3653
	05 LST	25.2	22.0	23.6	21.3	18.1	15.6	12.0	14.0	15.7	23.0	25.8	26.5	242.8	10	3653
	11 LST	26.6	24.0	24.6	25.0	29.1	28.2	30.5	30.7	28.5	28.1	27.8	26.8	329.9	10	3653
CIG = GTR 6000 FT AND VSBY = GTR 3 MI	23 LST	21.2	21.4	23.0	22.1	22.1	20.0	19.9	23.0	23.1	25.9	24.1	22.9	268.7	10	3653
	05 LST	20.9	19.0	19.9	17.1	15.6	11.8	11.4	13.5	14.5	21.8	22.4	23.1	211.0	10	3653
	11 LST	18.5	19.7	17.3	16.8	21.8	23.6	29.7	29.5	26.1	24.1	21.2	21.8	270.1	10	3653
CIG = GTR 10000 FT AND VSBY = GTR 3 MI	23 LST	19.4	19.8	21.2	21.4	21.4	19.3	19.4	22.6	22.7	24.7	21.7	21.1	254.7	10	3653
	05 LST	19.7	17.6	18.4	15.8	14.5	11.1	10.8	13.1	13.7	20.3	20.6	20.7	196.3	10	3653
	11 LST	17.0	18.1	16.4	16.1	21.3	23.0	29.6	29.4	25.5	22.9	19.0	20.4	258.7	10	3653
	17 LST	19.4	20.9	22.7	22.4	25.6	24.9	30.0	29.3	28.2	26.3	21.1	21.0	291.8	10	3653

CASABLANCA-ANFA, KINGDOM OF MOROCCO

STA NO. 60155 (IN AREA NUMBER 01)

LATITUDE 3333N

LONGITUDE 00739W

ELEVATION(FT) 00203

PARAMETER DESCRIPTION	JAN	FEB	MAR	APR	MAY	JUN	JUL	AUG	SEP	OCT	NOV	DEC	ANN	POR (YRS)	NO. OBS
ABS MAX TMP (F)	86	97	98	100	100	97	108	110	110	107	95	84	110	43	-528
MEAN MAX TMP (F)	63	64	67	69	72	76	79	81	79	76	69	65	72	48	-28
MEAN MIN TMP (F)	45	46	49	52	56	61	65	66	63	58	52	47	55	48	-28
ABS MIN TMP (F)	31	32	35	41	45	46	54	53	50	46	30	36	30	43	-528
MEAN NO DYS TMP = DR GTR 90(F)	0.0	0.0	0.1	0.7	0.3	0.4	1.6	0.8	0.4	1.3	0.2	0.0	5.8	7	4110
MEAN NO DYS TMP = DR LES 32(F)	0.1	0.1	0.0	0.0	0.0	0.0	0.0	0.0	0.0	0.0	0.1	0.0	0.3	7	4110
MEAN NO DYS TMP = DR LES 0(F)	0.0	0.0	0.0	0.0	0.0	0.0	0.0	0.0	0.0	0.0	0.0	0.0	0.0	43	-29
MEAN DEW PT TMP (F)	47	48	51	55	57	62	64	65	64	58	54	50	56	6	7640
MEAN REL HUM (PCT)	81	80	80	77	75	77	76	79	80	76	79	83	79	6	7626
MEAN PRESS ALT (FT)	-35	8	71	109	112	93	106	120	111	92	73	0	72	0	-50
MEAN PRECIP (IN)	2.10	1.90	2.20	1.40	0.90	0.20	0.00	0.05	0.30	1.50	2.60	2.80	15.9	40	-28
MEAN SNOW FALL (IN)	0.0	0.0	0.0	0.0	0.0	0.0	0.0	0.0	0.0	0.0	0.0	0.0	0.0	43	-29
MEAN NO DYS PRCP = DR GTR 0.1 IN	4.6	4.2	4.8	3.3	2.2	0.5	0.0	0.2	0.8	2.9	4.8	6.1	34.4	40	-29
MEAN NO DYS SNFL = DR GTR 1.5 IN	0.0	0.0	0.0	0.0	0.0	0.0	0.0	0.0	0.0	0.0	0.0	0.0	0.0	43	-29
MEAN NO DYS W/OCUR VSBY LES 1/2 MI	2.0	3.9	2.5	3.5	0.5	1.0	0.7	2.0	4.0	2.7	2.1	1.8	26.7	6	1570
MEAN NO DYS TSTMS	1.0	1.0	1.0	1.0	0.3	0.3	0.3	0.3	0.3	1.0	1.0	0.3	7.8	10	-24
P FREQ WND SPD = DR GTR 17 KTS	2.0	5.8	3.1	3.3	1.7	1.6	0.4	0.4	0.6	1.7	1.4	2.9	2.1	6	7647
P FREQ WND SPD = DR GTR 20 KTS	0.0	0.2	0.0	0.0	0.0	0.0	0.0	0.0	0.0	0.0	0.0	0.3	0.0	6	7647
P FREQ LES 5000 FT A/D LES 3 MI	27.4	29.1	34.3	30.8	30.3	42.8	35.8	41.5	30.9	17.7	21.2	31.8	31.1	6	7641
P FREQ LES 1500 FT A/D LES 3 MI															
FOR 00-02 LST	3.9	12.8	12.2	12.8	9.9	23.1	20.2	30.9	21.4	8.6	4.1	4.3	13.4	6	4704
03-05 LST	5.2	12.8	12.5	15.8	12.9	22.8	20.2	31.5	26.4	13.7	4.9	7.6	15.5	6	4703
06-08 LST	4.9	16.5	14.9	18.9	10.2	10.6	10.2	19.9	25.0	11.0	5.7	8.4	13.0	6	4712
09-11 LST	5.1	12.3	7.9	6.8	6.0	2.0	1.9	4.3	4.0	5.6	4.8	5.6	5.5	10	5743
12-14 LST	3.9	6.1	5.7	4.7	3.0	2.8	2.2	3.2	3.3	4.0	2.3	4.9	3.8	6	4711
15-17 LST	4.1	7.6	8.5	7.2	3.5	10.0	3.5	10.2	8.9	4.6	2.1	7.3	6.5	6	4711
18-20 LST	6.7	12.1	8.7	11.1	9.4	21.7	10.8	22.6	19.4	4.9	3.8	7.3	11.5	6	4708
21-23 LST	6.0	13.0	10.0	9.8	8.6	17.5	12.4	24.6	19.2	7.3	5.1	5.8	11.6	6	4700
P FREQ LES 300 FT A/D LES 1 MI															
FOR 00-02 LST	1.3	6.4	3.7	3.1	0.5	0.8	1.6	2.4	5.6	3.5	1.0	1.5	2.6	6	4704
03-05 LST	1.9	4.7	4.2	5.3	0.8	1.4	2.4	3.8	10.3	7.3	1.3	1.9	3.8	6	4703
06-08 LST	0.6	5.7	4.2	3.1	1.1	0.0	0.0	1.9	6.1	3.2	1.5	1.7	2.4	6	4712
09-11 LST	0.9	2.8	0.2	0.2	0.0	0.0	0.0	0.0	0.0	0.4	1.1	0.5		10	5743
12-14 LST	0.0	0.2	0.2	0.0	0.0	0.0	0.0	0.3	0.6	0.5	0.0	0.6	0.2	6	4711
15-17 LST	0.0	0.2	0.0	0.0	0.0	0.0	0.0	0.3	0.0	0.3	0.5	1.9	0.3	6	4711
18-20 LST	0.6	0.7	0.2	0.0	0.0	0.0	0.3	0.3	0.8	1.1	0.3	2.2	0.5	6	4708
21-23 LST	2.6	3.3	1.5	1.4	0.5	0.0	0.5	1.1	1.9	1.1	1.3	1.1	1.4	6	4700

CASABLANCA-ANFA, KINGDOM OF MOROCCO
MEAN NUMBER OF DAYS

PARAMETER DESCRIPTION		JAN	FEB	MAR	APR	MAY	JUN	JUL	AUG	SEP	OCT	NOV	DEC	ANN	POR (YRS)	NO. OBS
CIG = GTR 1000 FT AND VSBY = GTR 3 MI	23 LST	30.4	26.2	29.2	28.0	30.5	29.0	29.7	25.7	27.2	29.7	29.0	30.4	345.0	6	1572
	05 LST	30.4	25.8	28.0	26.3	29.0	28.5	28.0	26.7	24.8	28.5	29.1	29.8	334.9	6	1571
	11 LST	29.9	26.2	29.8	29.7	30.1	29.7	30.8	30.7	29.0	30.0	29.2	29.8	354.9	10	2603
	17 LST	29.8	26.6	29.4	29.0	29.7	29.7	30.2	28.7	28.5	30.0	29.5	29.4	350.5	6	1571
CIG = GTR 2000 FT AND VSBY = GTR 3 MI W/SFC WND LES 10 KTS	23 LST	24.0	20.0	20.5	20.3	23.7	18.2	20.7	16.0	21.5	26.2	24.9	24.0	260.0	6	1572
	05 LST	20.8	17.1	18.3	18.0	21.2	17.3	20.5	16.7	17.0	22.7	21.7	19.8	231.1	6	1571
	11 LST	18.9	14.9	11.2	8.8	6.4	6.1	8.2	7.9	9.8	14.6	17.8	19.7	144.3	10	2591
	17 LST	24.8	17.1	18.7	13.7	13.7	11.3	14.5	13.5	16.2	23.5	23.8	22.4	213.2	6	1571
SFC WND = GTR 17 KTS AND NO PRECIP.	23 LST	0.4	1.6	0.2	0.0	0.0	0.0	0.0	0.0	0.0	0.5	0.0	0.8	3.5	6	1559
	05 LST	0.4	1.6	0.5	0.2	0.2	0.0	0.0	0.0	0.0	0.2	0.0	0.6	3.7	6	1561
	11 LST	1.2	2.3	1.6	1.8	1.8	1.8	0.7	0.7	1.0	0.7	1.3	1.1	16.0	10	2601
	17 LST	0.8	0.4	1.1	0.2	0.2	0.2	0.0	0.0	0.0	0.0	0.0	1.0	3.9	6	1559
SFC WND 4-10 KTS AND THP 33-89 DEG F AND NO PRECIP.	23 LST	20.6	14.1	17.4	16.7	18.5	19.9	21.0	18.5	15.2	13.4	17.9	16.9	210.1	6	1559
	05 LST	23.7	19.2	21.3	19.5	19.9	19.0	18.7	16.7	13.7	18.5	18.9	20.3	229.4	6	1561
	11 LST	20.0	17.4	15.8	14.3	13.2	12.2	14.8	16.6	18.4	20.7	18.2	18.3	199.9	10	2585
	17 LST	15.4	17.2	21.9	22.2	21.0	21.4	20.2	23.7	24.2	20.0	16.6	13.3	243.1	6	1559
SKY COVER LES 3/10 AND VSBY = GTR 3 MI	23 LST	14.5	14.5	13.4	8.0	11.0	4.0	12.0	10.0	12.0	14.0	17.0	15.0	145.4	2	437
	05 LST	13.9	12.5	10.3	8.8	7.9	6.7	8.4	9.2	9.4	13.4	11.2	11.2	122.9	6	2076
	11 LST	10.9	10.6	9.0	10.5	11.6	16.9	22.9	19.3	15.8	12.9	8.4	9.6	159.4	10	3123
	17 LST	12.1	13.0	11.6	11.0	12.8	10.3	16.2	13.6	13.4	14.2	11.8	11.0	151.0	6	2075
CIG = GTR 2500 FT AND VSBY = GTR 3 MI	23 LST	26.4	22.0	24.6	22.7	23.5	17.3	17.5	14.5	20.3	27.7	26.3	27.0	269.8	6	1572
	05 LST	25.4	20.2	21.3	19.2	22.2	15.0	16.5	14.2	16.7	25.5	25.8	23.6	245.6	6	1571
	11 LST	26.2	21.9	24.9	24.7	26.4	26.2	28.0	28.2	27.5	28.3	25.7	25.1	313.5	10	2603
	17 LST	25.6	21.4	23.6	22.7	24.2	16.7	20.5	18.7	22.5	27.7	26.8	26.0	276.4	6	1571
CIG = GTR 6000 FT AND VSBY = GTR 3 MI	23 LST	22.6	20.4	21.4	19.7	21.7	15.2	16.7	13.7	19.2	25.2	25.1	23.4	244.3	6	1572
	05 LST	20.8	17.3	16.6	17.3	18.7	13.2	13.0	12.2	14.7	23.5	21.7	19.8	208.8	6	1571
	11 LST	22.1	19.1	21.3	22.4	24.7	24.0	27.4	26.8	25.8	26.8	23.3	20.5	284.2	10	2603
	17 LST	22.8	20.6	20.8	21.2	22.7	15.0	18.2	17.7	22.0	26.0	24.9	21.2	253.1	6	1571
CIG = GTR 10000 FT AND VSBY = GTR 3 MI	23 LST	22.2	19.5	19.4	18.8	20.2	14.7	16.7	13.0	18.8	23.5	22.1	21.4	230.3	6	1572
	05 LST	19.0	16.3	15.0	15.8	17.7	12.2	12.5	11.0	13.7	21.2	18.2	17.2	189.8	6	1571
	11 LST	21.2	18.0	20.3	22.1	24.1	23.9	27.0	26.5	25.0	25.7	21.6	19.4	275.0	10	2603
	17 LST	21.2	18.6	18.9	19.5	21.5	14.7	17.7	17.2	20.3	22.7	23.1	19.6	239.0	6	1571

STA NO. 60185 (IN AREA NUMBER 01)

SAFI, KINGDOM OF MOROCCO

LATITUDE 3217N

LONGITUDE 00914W

ELEVATION(FT) 00082

PARAMETER DESCRIPTION	JAN	FEB	MAR	APR	MAY	JUN	JUL	AUG	SEP	OCT	NOV	DEC	ANN	PDR (YRS)	NO. OBS
ABS MAX TMP (F)	88	88	96	101	103	109	122	115	117	106	95	84	122	42	-528
MEAN MAX TMP (F)	65	68	69	73	76	80	85	86	82	78	71	66	75	42	-28
MEAN MIN TMP (F)	48	49	52	35	39	64	68	68	65	61	56	51	58	42	-28
ABS MIN TMP (F)	33	33	38	41	44	49	50	51	52	45	36	36	33	42	-528
MEAN NO DYS TMP = DR GTR 90(F)	0.0	0.0	0.3	1.4	0.7	1.0	5.3	7.1	3.9	1.2	0.2	0.0	21.1	10	3599
MEAN NO DYS TMP = DR LES 32(F)	0.0	0.0	0.0	0.0	0.0	0.0	0.0	0.0	0.0	0.0	0.0	0.0	0.0	10	3608
MEAN NO DYS TMP = DR LES 0(F)	0.0	0.0	0.0	0.0	0.0	0.0	0.0	0.0	0.0	0.0	0.0	0.0	0.0	10	3608
MEAN DEW PT TMP (F)														0	0
MEAN REL HUM (PCT)														0	0
MEAN PRESS ALT (FT)														0	0
MEAN PRECIP (IN)	2.00	1.50	1.60	0.90	0.90	0.10	0.00	0.05	0.20	1.50	2.10	2.50	12.9	0	0
MEAN SNOW FALL (IN)	0.0	0.0	0.0	0.0	0.0	0.0	0.0	0.0	0.0	0.0	0.0	0.0	0.0	31	-28
MEAN NO DYS PRCP = DR GTR 0.1 IN	4.4	3.4	3.7	2.2	1.3	0.3	0.0	0.2	0.6	2.9	4.0	5.5	28.5	31	-29
MEAN NO DYS SNFL = DR GTR 1.5 IN	0.0	0.0	0.0	0.0	0.0	0.0	0.0	0.0	0.0	0.0	0.0	0.0	0.0	42	-29
MEAN NO DYS W/DCUR VSBY LES 1/2 MI														0	0
MEAN NO DYS TSTMS	0.0	0.0	0.5	0.0	0.0	0.2	0.0	0.2	0.2	1.2	0.2	0.2	2.7	4	-76
P FREQ WND SPD = DR GTR 17 KTS														0	0
P FREQ WND SPD = DR GTR 28 KTS														0	0
P FREQ LES 5000 FT A/D LES 5 MI														0	0
P FREQ LES 1500 FT A/D LES 3 MI														0	0
FDR 00-02 LST														0	0
03-05 LST														0	0
06-08 LST														0	0
09-11 LST	4.5	0.0	3.2	0.0	4.8	0.0	0.0	0.0	13.0	0.0	7.4	5.6	3.2	4	269
12-14 LST														0	0
15-17 LST														0	0
18-20 LST														0	0
21-23 LST														0	0
P FREQ LES 300 FT A/D LES 1 MI														0	0
FDR 00-02 LST														0	0
03-05 LST														0	0
06-08 LST														0	0
09-11 LST	0.0	0.0	3.2	0.0	4.8	0.0	0.0	0.0	13.0	0.0	3.7	0.0	2.1	4	269
12-14 LST														0	0
15-17 LST														0	0
18-20 LST														0	0
21-23 LST														0	0

SAFI, KINGDOM OF MOROCCO
MEAN NUMBER OF DAYS

PARAMETER DESCRIPTION	JAN	FEB	MAR	APR	MAY	JUN	JUL	AUG	SEP	OCT	NOV	DEC	ANN	PDR (YRS)	NO. OBS
CIG = GTR 1000 FT AND VSBY = GTR 3 MI	23 LST													0	0
	05 LST													0	0
	11 LST	31.0	28.0	30.0	30.0	29.5	30.0	31.0	31.0	26.1	31.0	27.8	29.3	4	269
	17 LST													0	0
CIG =GTR 2000 FT AND VSBY =GTR 3 MI W/SFC WND LES 10 KTS	23 LST													0	0
	05 LST													0	0
	11 LST	28.0	28.0	27.0	26.4	22.1	26.1	24.8	31.0	23.5	29.8	25.4	27.3	4	263
	17 LST													0	0
SFC WND = GTR 17 KTS AND NO PRECIP.	23 LST													0	0
	05 LST													0	0
	11 LST	0.0	0.0	0.0	1.2	0.0	0.0	0.0	0.0	0.0	0.0	0.0	1.2	4	271
	17 LST													0	0
SFC WND 4-10 KTS AND TMP 33-89 DEG F AND NO PRECIP.	23 LST													0	0
	05 LST													0	0
	11 LST	1.3	10.6	10.3	8.4	16.2	11.3	15.5	11.9	18.2	7.8	11.1	6.5	4	268
	17 LST													0	0
SKY COVER LES 3/10 AND VSBY = GTR 3 MI	23 LST													0	0
	05 LST	16.8	13.5	11.6	12.2	10.9	9.8	10.0	10.1	11.2	13.4	14.1	14.8	10	3460
	11 LST	16.6	14.2	12.3	15.0	15.7	21.1	24.1	25.4	17.3	16.9	13.9	13.2	11	3569
	17 LST	15.6	14.1	14.3	17.6	18.4	23.3	25.8	26.3	18.9	18.3	15.2	13.7	10	3542
CIG = GTR 2500 FT AND VSBY = GTR 3 MI	23 LST													0	0
	05 LST													0	0
	11 LST	26.8	27.0	28.0	27.8	28.0	30.0	31.0	28.6	23.5	27.4	27.8	22.4	4	269
	17 LST													0	0
CIG = GTR 6000 FT AND VSBY = GTR 3 MI	23 LST													0	0
	05 LST													0	0
	11 LST	23.9	25.0	24.0	25.5	28.0	28.7	31.0	28.6	19.6	26.2	21.1	12.0	4	269
	17 LST													0	0
CIG = GTR 10000 FT AND VSBY = GTR 3 MI	23 LST													0	0
	05 LST													0	0
	11 LST	22.5	25.0	24.0	25.5	28.0	28.7	31.0	28.6	19.6	26.2	21.1	10.3	4	269
	17 LST													0	0

STA NO. 60190 (IN AREA NUMBER 01)

KASBA-TADLA, KINGDOM OF MOROCCO

LATITUDE 3236N

LONGITUDE 00616W

ELEVATION(FT) 01654

PARAMETER DESCRIPTION	JAN	FEB	MAR	APR	MAY	JUN	JUL	AUG	SEP	OCT	NOV	DEC	ANN	PDR (YRS)	NO. OBS
ABS MAX TMP (F)														0	0
MEAN MAX TMP (F)														0	0
MEAN MIN TMP (F)														0	0
ABS MIN TMP (F)														0	0
MEAN NO DYS TMP = OR GTR 90(F)														0	0
MEAN NO DYS TMP = OR LES 32(F)														0	0
MEAN NO DYS TMP = OR LES 0(F)														0	0
MEAN DEW PT TMP (F)														0	0
MEAN REL HUM (PCT)														0	0
MEAN PRESS ALT (FT)														0	0
MEAN PRECIP (IN)	1.65	1.89	2.09	2.01	1.02	0.55	0.20	0.08	0.47	1.42	2.40	2.32	16.1	24	-6
MEAN SNOW FALL (IN)														0	0
MEAN NO DYS PRCP = OR GTR 0.1 IN	3.7	4.2	4.6	4.5	2.5	1.2	0.5	0.3	1.1	2.8	4.4	5.1	34.9	24	-29
MEAN NO DYS SNFL = OR GTR 1.5 IN								0.0						0	-29
MEAN NO DYS W/OCUR VSBY LES 1/2 MI														0	0
MEAN NO DYS TSTMS														0	0
P FREQ WND SPD = OR GTR 17 KTS														0	0
P FREQ WND SPD = OR GTR 28 KTS														0	0
P FREQ LES 5000 FT A/D LES 5 MI														0	0
P FREQ LES 1500 FT A/D LES 3 MI														0	0
FDR 00-02 LST														0	0
03-05 LST														0	0
06-08 LST														0	0
09-11 LST														0	0
12-14 LST	8.3	2.0	5.3	6.1	1.5	1.6	0.0	0.0	2.6	4.7	6.3	7.9	3.9	4	580
15-17 LST														0	0
18-20 LST														0	0
21-23 LST														0	0
P FREQ LES 300 FT A/D LES 1 MI														0	0
FDR 00-02 LST														0	0
03-05 LST														0	0
06-08 LST														0	0
09-11 LST														0	0
12-14 LST	0.0	0.0	0.0	0.0	0.0	0.0	0.0	0.0	0.0	0.0	0.0	0.0	0.0	4	580
15-17 LST														0	0
18-20 LST														0	0
21-23 LST														0	0

KASBA-TADLA, KINGDOM OF MOROCCO
MEAN NUMBER OF DAYS

PARAMETER DESCRIPTION	JAN	FEB	MAR	APR	MAY	JUN	JUL	AUG	SEP	OCT	NOV	DEC	ANN	PDR (YRS)	NO. OBS	
CIG = GTR 1000 FT AND VSBY = GTR 3 MI	00 LST													0	0	
	06 LST													0	0	
	12 LST	29.0	26.9	29.9	28.6	30.5	30.0	31.0	31.0	29.2	29.5	28.1	29.4	353.1	4	580
	18 LST															
CIG = GTR 2000 FT AND VSBY = GTR 3 MI W/SFC WND LES 10 KTS	00 LST													0	0	
	06 LST													0	0	
	12 LST	27.7	25.7	28.3	23.7	28.6	28.1	28.8	29.6	27.7	28.1	26.9	26.9	330.1	4	575
	18 LST															
SFC WND = GTR 17 KTS AND NO PRECIP.	00 LST													0	0	
	06 LST													0	0	
	12 LST	0.0	0.0	0.0	0.0	0.0	0.5	0.6	0.0	0.0	0.0	0.0	1.1	4	609	
	18 LST															
SFC WND 4-10 KTS AND TMP 33-89 DEG F AND NO PRECIP.	00 LST													0	0	
	06 LST													0	0	
	12 LST	5.6	4.5	6.7	9.7	12.9	7.1	8.5	11.3	9.2	11.0	10.0	9.2	105.7	4	594
	18 LST															
SKY COVER LES 3/10 AND VSBY = GTR 3 MI	00 LST													0	0	
	06 LST													0	0	
	12 LST	13.7	15.1	18.3	11.8	13.2	22.7	22.0	22.9	16.5	14.8	15.9	14.4	201.3	4	612
	18 LST															
CIG = GTR 2500 FT AND VSBY = GTR 3 MI	00 LST													0	0	
	06 LST													0	0	
	12 LST	26.5	26.3	28.3	26.3	29.1	29.5	31.0	31.0	28.4	29.5	27.5	26.9	340.3	4	580
	18 LST															
CIG = GTR 8000 FT AND VSBY = GTR 3 MI	00 LST													0	0	
	06 LST													0	0	
	12 LST	20.6	22.8	26.1	20.9	21.9	28.5	30.3	29.6	23.8	25.2	26.3	26.1	302.1	4	580
	18 LST															
CIG = GTR 10000 FT AND VSBY = GTR 3 MI	00 LST													0	0	
	06 LST													0	0	
	12 LST	20.6	22.8	26.1	20.4	21.9	28.5	30.3	28.3	23.8	25.2	26.3	26.1	300.3	4	580
	18 LST															

STA NO. 60204/ (IN AREA NUMBER 01)

BEN GUERIR, KINGDOM OF MOROCCO

LATITUDE 3207N

LONGITUDE 00739W

ELEVATION(FT) 01471

PARAMETER DESCRIPTION	JAN	FEB	MAR	APR	MAY	JUN	JUL	AUG	SEP	OCT	NOV	DEC	ANN	POR (YRS)	NO. OBS
ABS MAX TMP (F)	84	94	95	94	107	109	115	116	107	100	86	79	116	10	3647
MEAN MAX TMP (F)	62	67	71	75	84	88	97	98	90	81	71	64	79	10	3647
MEAN MIN TMP (F)	42	45	49	51	57	61	66	67	63	58	51	44	55	10	3647
ABS MIN TMP (F)	31	31	37	38	45	50	57	58	50	44	38	32	31	10	3647
MEAN NO DYS TMP = OR GTR 90(F)	0.0	0.2	0.8	1.6	9.1	12.4	26.5	27.7	15.3	5.4	0.0	0.0	99.0	10	3647
MEAN NO DYS TMP = OR LES 32(F)	0.0	0.0	0.0	0.0	0.0	0.0	0.0	0.0	0.0	0.0	0.0	0.0	0.0	10	3647
MEAN NO DYS TMP = OR LES 0(F)	0.0	0.0	0.0	0.0	0.0	0.0	0.0	0.0	0.0	0.0	0.0	0.0	0.0	10	3647
MEAN DEW PT TMP (F)	44	44	46	47	51	53	54	55	56	52	48	44	50	10	87543
MEAN REL HUM (PCT)	77	70	67	62	56	54	46	47	56	59	68	74	61	10	87543
MEAN PRESS ALT (FT)														10	87543
MEAN PRECIP (IN)	1.10	1.16	1.11	0.81	0.33	0.22	0.03	0.01	0.25	0.92	0.80	1.94	8.7	0	0
MEAN SNOW FALL (IN)	0.0	0.0	0.0	0.0	0.0	0.0	0.0	0.0	0.0	0.0	0.0	0.0	0.0	10	3629
MEAN NO DYS PRCP = OR GTR 0.1 IN	3.4	3.0	3.5	2.4	1.0	0.5	0.2	0.0	0.7	2.0	2.3	3.1	22.1	10	3653
MEAN NO DYS SNFL = OR GTR 1.5 IN	0.0	0.0	0.0	0.0	0.0	0.0	0.0	0.0	0.0	0.0	0.0	0.0	0.0	10	3629
MEAN NO DYS W/DCUR VSBY LES 1/2 MI	5.7	3.0	2.8	1.4	0.1	0.1	0.0	0.3	1.3	1.0	2.9	6.2	24.8	10	3653
MEAN NO DYS TSTMS	7.6	5.0	5.1	3.4	2.6	2.5	1.2	1.8	1.8	2.1	4.1	6.2	43.4	10	3653
P FREQ WND SPD = OR GTR 17 KTS	1.9	4.8	4.8	4.7	5.0	5.9	5.9	6.4	5.2	3.4	1.6	2.6	4.4	10	87558
P FREQ WND SPD = OR GTR 28 KTS	0.2	0.9	0.6	0.4	0.1	0.1	0.2	0.1	0.1	0.1	0.0	0.1	0.2	10	87558
P FREQ LES 5000 FT A/D LES 5 MI	22.6	17.5	21.8	21.6	14.4	11.2	1.5	3.1	5.5	10.6	15.6	19.2	15.7	10	87669
P FREQ LES 1500 FT A/D LES 3 MI															
FDR 00-02 LST	7.5	3.5	4.4	2.8	1.0	0.7	0.3	0.0	1.6	0.9	4.7	5.4	2.7	10	10959
03-05 LST	12.2	7.1	8.3	5.5	3.7	3.7	1.2	1.2	2.9	2.0	7.7	11.9	5.6	10	10957
06-08 LST	15.7	10.4	9.9	6.0	3.5	3.7	1.7	1.5	3.7	4.1	10.8	17.4	7.4	10	10959
09-11 LST	8.5	4.7	3.9	0.9	0.6	0.6	0.0	0.1	0.1	0.4	4.7	7.7	2.7	10	10959
12-14 LST	4.1	1.2	1.5	0.0	0.0	0.0	0.0	0.1	0.0	0.8	1.4	2.0	0.9	10	10959
15-17 LST	1.9	0.9	1.1	0.3	0.4	0.4	0.2	0.3	0.3	1.2	1.2	0.9	0.8	10	10959
18-20 LST	1.9	0.9	0.9	0.3	0.2	0.4	0.3	0.3	0.1	0.6	0.8	1.1	0.7	10	10959
21-23 LST	3.0	1.2	2.5	1.3	0.2	0.3	0.1	0.0	0.1	1.0	0.9	3.9	1.2	10	10958
P FREQ LES 300 FT A/D LES 1 MI															
FDR 00-02 LST	4.8	1.5	1.7	0.4	0.0	0.0	0.0	0.0	0.3	0.3	1.3	2.9	1.1	10	10959
03-05 LST	7.3	3.1	4.1	1.8	0.5	0.1	0.3	0.3	1.1	1.1	3.4	7.6	2.6	10	10957
06-08 LST	9.7	6.0	5.7	1.9	0.1	0.0	0.0	0.0	1.2	2.0	6.2	12.0	3.7	10	10959
09-11 LST	3.3	1.1	0.3	0.0	0.1	0.0	0.0	0.1	0.0	0.0	1.0	3.3	0.8	10	10959
12-14 LST	0.0	0.0	0.1	0.0	0.0	0.0	0.0	0.1	0.0	0.0	0.3	0.0	0.0	10	10959
15-17 LST	0.0	0.0	0.2	0.0	0.1	0.1	0.0	0.3	0.2	0.0	0.0	0.1	0.1	10	10959
18-20 LST	0.0	0.0	0.1	0.0	0.0	0.1	0.0	0.1	0.1	0.0	0.0	0.2	0.1	10	10959
21-23 LST	0.9	0.5	0.2	0.0	0.0	0.0	0.0	0.0	0.0	0.0	0.0	1.6	0.3	10	10958

BEN GUERIR, KINGDOM OF MOROCCO
MEAN NUMBER OF DAYS

PARAMETER DESCRIPTION		JAN	FEB	MAR	APR	MAY	JUN	JUL	AUG	SEP	OCT	NOV	DEC	ANN	POR (YRS)	NO. OBS
CIG = GTR 1000 FT AND VSBY = GTR 3 MI	23 LST	30.0	27.6	30.2	29.9	31.0	30.0	31.0	31.0	30.0	30.8	29.7	30.0	361.2	10	3653
	05 LST	26.7	25.3	28.3	28.5	29.9	29.6	30.8	30.2	28.7	30.1	27.5	26.7	342.3	10	3653
	11 LST	30.0	27.9	30.6	30.0	30.9	30.0	31.0	31.0	30.0	31.0	29.8	30.1	352.3	10	3653
	17 LST	30.7	28.0	30.6	29.9	31.0	29.9	30.8	30.9	29.9	30.9	29.8	30.8	363.2	10	3653
CIG = GTR 2000 FT AND VSBY = GTR 3 MI W/SFC WND LES 10 KTS	23 LST	26.8	23.6	26.3	25.9	25.8	25.7	26.2	26.9	26.0	27.8	26.9	26.0	313.9	10	3651
	05 LST	23.9	22.1	24.8	25.3	26.1	25.5	27.2	25.7	25.6	28.2	24.6	23.5	302.5	10	3652
	11 LST	23.2	21.4	21.4	22.9	23.9	23.1	26.1	25.2	24.1	24.3	22.8	23.4	283.8	10	3651
	17 LST	25.3	18.2	13.9	12.4	8.1	6.6	5.5	5.1	7.3	14.5	21.1	24.1	162.1	10	3652
SFC WND = GTR 17 KTS AND NO PRECIP.	23 LST	0.2	0.5	0.7	0.5	0.3	0.4	0.2	0.3	0.2	0.2	0.1	0.4	4.0	10	3639
	05 LST	0.1	0.9	0.2	0.3	0.0	0.1	0.0	0.1	0.0	0.1	0.2	0.2	2.2	10	3640
	11 LST	0.8	1.4	2.1	1.4	0.8	0.3	0.2	0.4	0.2	0.9	0.8	1.3	10.6	10	3635
	17 LST	0.9	2.1	3.0	3.9	5.4	5.7	6.8	7.0	6.9	3.0	0.4	0.7	45.8	10	3644
SFC WND 4-10 KTS AND TMP 33-89 DEG F AND NO PRECIP.	23 LST	14.7	12.9	16.7	15.9	17.7	19.5	19.6	18.2	17.3	15.0	11.5	11.2	190.2	10	3636
	05 LST	11.3	10.7	14.9	12.9	16.8	17.7	18.9	19.8	16.2	13.1	12.0	10.4	174.7	10	3637
	11 LST	13.9	13.6	16.0	17.2	18.6	18.2	12.2	12.1	15.4	15.4	14.6	13.6	180.8	10	3632
	17 LST	18.1	17.6	16.2	15.2	9.3	8.7	3.5	3.2	8.1	16.3	18.3	17.9	151.9	10	3642
SKY COVER LES 3/10 AND VSBY = GTR 3 MI	23 LST	18.0	15.9	16.9	16.9	19.4	23.9	27.3	25.1	23.7	19.7	16.6	18.3	241.7	10	3633
	05 LST	16.3	13.4	12.1	12.3	14.1	18.0	23.8	22.3	19.2	17.2	15.1	15.9	199.7	10	3653
	11 LST	11.3	8.8	9.8	10.8	14.2	20.3	26.9	25.6	19.5	13.3	10.1	12.2	182.8	10	3653
	17 LST	10.2	8.7	9.3	9.7	12.7	19.1	22.5	18.8	17.3	11.1	9.8	12.3	161.5	10	3653
CIG = GTR 2500 FT AND VSBY = GTR 3 MI	23 LST	29.0	27.0	29.1	29.0	30.3	29.6	30.9	31.0	29.8	30.1	29.1	28.5	333.4	10	3653
	05 LST	25.5	24.2	27.2	26.8	28.6	27.2	30.2	29.9	28.0	29.5	26.5	25.5	329.1	10	3653
	11 LST	27.8	26.4	28.6	28.7	30.2	29.1	31.0	31.0	29.5	29.7	28.1	28.6	348.7	10	3653
	17 LST	29.8	27.2	29.8	29.5	30.8	29.6	30.8	30.9	29.7	30.6	29.4	29.6	357.7	10	3653
CIG = GTR 6000 FT AND VSBY = GTR 3 MI	23 LST	25.9	24.0	25.4	25.0	27.2	28.2	30.5	29.9	28.8	28.3	26.5	26.3	326.0	10	3653
	05 LST	22.3	20.6	23.4	22.4	24.8	23.6	29.7	29.1	26.8	27.5	23.6	22.9	296.7	10	3653
	11 LST	23.3	22.5	23.1	21.4	24.8	26.2	30.6	30.5	28.1	27.0	24.9	25.2	307.6	10	3653
	17 LST	25.1	23.4	23.8	22.8	25.2	26.9	29.9	29.0	28.3	26.0	24.7	24.9	310.0	10	3653
CIG = GTR 10000 FT AND VSBY = GTR 3 MI	23 LST	25.0	22.8	23.9	23.5	26.7	27.8	29.6	29.4	28.1	26.7	25.3	25.1	313.9	10	3653
	05 LST	21.4	19.9	21.8	20.5	23.4	23.0	29.0	28.7	26.1	26.2	22.3	22.3	284.6	10	3653
	11 LST	22.2	21.2	21.9	20.6	23.9	25.9	30.5	30.0	27.6	25.4	23.2	23.9	296.3	10	3653
	17 LST	23.2	22.0	22.4	21.5	24.5	26.8	29.2	28.1	27.4	24.3	22.8	23.2	295.4	10	3653

ESSAQUIRA, KINGDOM OF MOROCCO

STA NO. 60220 (IN AREA NUMBER 01)

LATITUDE 3131N

LONGITUDE 00947W

ELEVATION(FT) 00026

PARAMETER DESCRIPTION	JAN	FEB	MAR	APR	MAY	JUN	JUL	AUG	SEP	OCT	NOV	DEC	ANN	PDR (YRS)	NO. OBS
ABS MAX TMP (F)	87	85	102	92	97	102	105	109	103	101	92	81	109	49	-28
MEAN MAX TMP (F)	63	63	65	66	68	69	71	71	72	71	68	65	68	51	-28
MEAN MIN TMP (F)	31	32	35	37	39	42	43	43	41	37	33	0	33	51	-28
ABS MIN TMP (F)	37	37	42	45	48	52	55	56	55	45	43	39	37	49	-28
MEAN NO DYS TMP = OR GTR 90(F)	0.0	0.0										0.0		51	-29
MEAN NO DYS TMP = OR LES 32(F)	0.0	0.0	0.0	0.0	0.0	0.0	0.0	0.0	0.0	0.0	0.0	0.0	0.0	49	-29
MEAN NO DYS TMP = OR LES 0(F)	0.0	0.0	0.0	0.0	0.0	0.0	0.0	0.0	0.0	0.0	0.0	0.0	0.0	49	-29
MEAN DEW PT TMP (F)	49	50	53	55	58	62	65	63	63	58	54	24	55	35	-29
MEAN REL HUM (PCT)	77	79	79	81	84	88	92	88	89	83	80	74	83	3	-28
MEAN PRESS ALT (FT)														0	0
MEAN PRECIP (IN)	2.10	1.40	1.90	0.90	1.00	0.10	0.05	0.05	0.30	1.20	2.20	2.00	13.0	47	-28
MEAN SNOW FALL (IN)	0.0	0.0	0.0	0.0	0.0	0.0	0.0	0.0	0.0	0.0	0.0	0.0	0.0	49	-29
MEAN NO DYS PRCP = OR GTR 0.1 IN	4.6	3.6	3.9	2.2	2.5	0.3	0.2	0.2	0.8	2.4	4.1	4.4	28.8	47	-29
MEAN NO DYS SNFL = OR GTR 1.9 IN	0.0	0.0	0.0	0.0	0.0	0.0	0.0	0.0	0.0	0.0	0.0	0.0	0.0	49	-29
MEAN NO DYS W/OCUR VSBY LES 1/2 MI														0	0
MEAN NO DYS TSTMS	0.0	0.2	1.2	0.5	0.2	0.3	0.0	0.0	0.2	0.5	0.0	0.0	3.3	3	-76
P FREQ WND SPD = OR GTR 17 KTS														0	0
P FREQ WND SPD = OR GTR 28 KTS														0	0
P FREQ LES 5000 FT A/D LES 5 MI														0	0
P FREQ LES 1500 FT A/D LES 3 MI														0	0
FOR 00-02 LST														0	0
03-05 LST														0	0
06-08 LST														0	0
09-11 LST	11.1	1.8	7.9	4.5	11.9	8.9	0.0	2.0	3.0	9.2	8.6	5.9	6.2	4	731
12-14 LST														0	0
15-17 LST														0	0
18-20 LST														0	0
21-23 LST														0	0
P FREQ LES 300 FT A/D LES 1 MI														0	0
FOR 00-02 LST														0	0
03-05 LST														0	0
06-08 LST														0	0
09-11 LST	0.0	0.0	0.0	0.0	0.0	1.8	0.0	0.0	3.0	3.1	4.3	0.0	1.0	4	731
12-14 LST														0	0
15-17 LST														0	0
18-20 LST														0	0
21-23 LST														0	0

ESSAOUIRA, KINGDOM OF MOROCCO
MEAN NUMBER OF DAYS

PARAMETER DESCRIPTION		JAN	FEB	MAR	APR	MAY	JUN	JUL	AUG	SEP	OCT	NOV	DEC	ANN	POR (YRS)	NO. OBS
CIG = GTR 1000 FT AND VSBY = GTR 3 MI	23 LST														0	0
	05 LST														0	0
	11 LST	28.5	27.5	30.6	30.0	29.6	27.3	29.8	29.8	28.2	28.6	27.4	30.5	347.8	4	731
	17 LST														0	0
CIG = GTR 2000 FT AND VSBY = GTR 3 MI W/SFC WND LES 10 KTS	23 LST														0	0
	05 LST														0	0
	11 LST	12.3	15.0	12.4	8.2	5.5	6.4	4.6	1.9	7.4	11.6	10.7	11.4	107.4	4	727
	17 LST														0	0
SFC WND = GTR 17 KTS AND NO PRECIP.	23 LST														0	0
	05 LST														0	0
	11 LST	2.9	7.0	7.1	11.9	8.0	7.2	13.1	13.6	4.7	2.9	7.9	3.5	89.8	4	734
	17 LST														0	0
SFC WND 4-10 KTS AND TMP 33-89 DEG F AND NO PRECIP.	23 LST														0	0
	05 LST														0	0
	11 LST	10.8	9.2	8.5	10.0	9.9	10.0	6.2	2.5	8.6	12.1	10.4	7.6	105.8	4	726
	17 LST														0	0
SKY COVER LES 3/10 AND VSBY = GTR 3 MI	23 LST														0	0
	05 LST														0	0
	11 LST	16.5	15.0	15.7	12.8	14.1	22.5	26.4	24.2	20.3	18.6	14.6	16.9	217.6	4	732
	17 LST														0	0
CIG = GTR 2500 FT AND VSBY = GTR 3 MI	23 LST														0	0
	05 LST														0	0
	11 LST	26.1	26.0	26.5	26.8	25.0	27.3	29.8	29.8	27.7	27.7	26.6	27.8	327.1	4	731
	17 LST														0	0
CIG = GTR 8000 FT AND VSBY = GTR 3 MI	23 LST														0	0
	05 LST														0	0
	11 LST	25.1	25.5	25.7	24.5	24.5	26.8	29.8	29.8	27.7	27.2	25.7	27.3	319.6	4	731
	17 LST														0	0
CIG = GTR 10000 FT AND VSBY = GTR 3 MI	23 LST														0	0
	05 LST														0	0
	11 LST	25.1	25.5	25.7	24.5	24.5	26.8	29.8	29.8	27.7	27.2	25.7	27.3	319.6	4	731
	17 LST														0	0

MARRAKECH, KINGDOM OF MOROCCO

STA NO. 60230 (IN AREA NUMBER 01)

LATITUDE 3136N

LONGITUDE 00802W

ELEVATION(FT) 01939

PARAMETER DESCRIPTION	JAN	FEB	MAR	APR	MAY	JUN	JUL	AUG	SEP	OCT	NOV	DEC	ANN	PDR (YRS)	NO. OBS
ABS MAX TMP (F)	83	87	100	102	112	114	121	117	113	101	95	81	121	34	-528
MEAN MAX TMP (F)	65	68	74	79	84	92	101	100	92	83	75	66	82	38	-28
MEAN MIN TMP (F)	40	43	48	52	57	62	67	68	63	57	49	42	54	39	-28
ABS MIN TMP (F)	28	23	32	36	44	48	54	57	50	40	32	29	23	34	-528
MEAN NO DYS TMP = OR GTR 90(F)	0.0	0.0	1.0	3.5	10.6	20.0	28.3	26.7	16.2	8.0	1.0	0.0	117.3	8	3915
MEAN NO DYS TMP = OR LES 32(F)	2.4	0.6	0.1	0.0	0.0	0.0	0.0	0.0	0.0	0.0	0.2	0.7	4.0	8	3912
MEAN NO DYS TMP = OR LES 0(F)	0.0	0.0	0.0	0.0	0.0	0.0	0.0	0.0	0.0	0.0	0.0	0.0	0.0	34	-29
MEAN DEW PT TMP (F)	37	37	41	45	49	54	55	56	55	51	46	44	48	3	25737
MEAN REL HUM (PCT)	77	73	70	65	56	58	53	53	57	61	65	71	63	4	-28
MEAN PRESS ALT (FT)	1305	1354	1415	1464	1473	1465	1483	1492	1470	1441	1414	1338	1426	0	-90
MEAN PRECIP (IN)	1.00	1.10	1.30	1.20	0.60	0.30	0.10	0.10	0.40	0.90	1.20	1.20	9.4	31	-28
MEAN SNOW FALL (IN)			0.0	0.0	0.0	0.0	0.0	0.0	0.0	0.0	0.0	0.0	0.0	34	-29
MEAN NO DYS PRCP = OR GTR 0.1 IN	2.3	2.5	3.1	2.9	1.5	0.7	0.3	0.3	0.9	1.9	2.4	2.7	21.5	31	-29
MEAN NO DYS SNFL = OR GTR 1.5 IN			0.0	0.0	0.0	0.0	0.0	0.0	0.0	0.0	0.0	0.0	0.0	34	-29
MEAN NO DYS W/OCUR VSBY LES 1/2 MI	1.6	1.3	1.0	0.3	0.0	0.3	0.7	1.3	1.3	0.3	1.0	2.0	11.1	3	1078
MEAN NO DYS TSTMS	0.0	0.0	0.0	1.3	1.7	1.0	0.3	0.7	0.7	0.3	0.0	0.0	6.0	3	1073
P FREQ WND SPD = OR GTR 17 KTS	0.5	1.4	1.6	2.3	1.8	1.6	1.0	1.0	1.3	1.3	0.6	1.2	1.3	3	29785
P FREQ WND SPD = OR GTR 28 KTS	0.1	0.2	0.2	0.2	0.0	0.0	0.0	0.1	0.1	0.0	0.0	0.1	0.1	3	29785
P FREQ LES 5000 FT A/D LES 5 MI	9.5	10.1	17.1	13.4	16.0	17.1	9.1	9.5	14.0	9.6	10.4	16.9	12.1	3	29829
P FREQ LES 1500 FT A/D LES 3 MI															
FOR 00-02 LST	0.9	1.2	2.5	0.0	0.4	2.6	0.0	0.0	1.9	0.7	0.7	2.2	1.1	3	3218
03-05 LST	3.3	2.4	3.9	2.2	1.4	7.0	0.4	0.4	3.0	0.0	2.6	4.7	2.6	4	3250
06-08 LST	5.3	3.1	4.7	4.4	4.3	12.7	0.0	1.1	2.6	2.2	4.8	4.7	4.3	4	3302
09-11 LST	6.1	3.3	4.3	2.1	1.8	3.6	0.0	0.3	0.8	1.5	3.7	4.1	2.8	8	4562
12-14 LST	2.7	2.7	2.5	1.9	2.2	1.1	0.0	1.4	0.0	1.4	3.0	2.9	1.8	4	3309
15-17 LST	2.7	2.4	3.6	3.7	3.2	1.9	0.7	1.4	4.1	1.8	2.2	1.8	2.5	4	3309
18-20 LST	1.3	0.8	0.7	2.6	2.2	2.2	2.9	1.1	1.9	1.1	2.2	2.2	1.8	3	3233
21-23 LST	0.0	0.8	0.4	1.1	1.1	0.0	0.0	0.0	1.1	1.1	0.7	1.8	0.7	3	3225
P FREQ LES 300 FT A/D LES 1 MI															
FOR 00-02 LST	0.9	0.0	0.0	0.0	0.0	0.0	0.0	0.0	0.0	0.0	0.0	0.0	0.1	3	3218
03-05 LST	0.4	1.2	0.4	0.4	0.0	0.4	0.0	0.0	0.7	0.0	0.4	2.2	0.5	4	3250
06-08 LST	1.7	2.4	2.2	0.7	0.0	0.4	0.0	0.0	0.4	0.4	1.9	2.2	1.0	4	3302
09-11 LST	0.5	0.9	0.3	0.0	0.0	0.0	0.0	0.0	0.0	0.0	0.0	1.8	0.3	8	4562
12-14 LST	0.0	0.8	1.1	0.0	0.0	0.7	0.0	1.1	0.0	0.0	0.0	0.7	0.4	4	3309
15-17 LST	0.7	0.8	1.4	0.7	2.2	0.7	0.7	0.7	1.1	0.7	0.7	0.0	0.9	4	3309
18-20 LST	0.4	0.0	0.0	0.0	0.0	0.0	0.4	0.7	0.7	0.0	0.4	0.4	0.3	3	3233
21-23 LST	0.0	0.0	0.0	0.0	0.0	0.0	0.0	0.0	0.0	0.0	0.0	1.1	0.1	3	3225

MARRAKECH, KINGDOM OF MOROCCO
MEAN NUMBER OF DAYS

PARAMETER DESCRIPTION		JAN	FEB	MAR	APR	MAY	JUN	JUL	AUG	SEP	OCT	NOV	DEC	ANN	PDR (YRS)	NO. OBS
CIG = GTR 1000 FT AND VSBY = GTR 3 MI	23 LST	30.6	28.0	31.0	30.0	31.0	30.0	31.0	31.0	29.6	31.0	30.0	30.7	363.9	4	1079
	05 LST	29.8	27.0	30.0	29.0	30.7	29.0	31.0	31.0	29.3	30.7	29.0	29.6	356.1	4	1103
	11 LST	29.7	27.5	29.8	30.0	31.0	30.0	31.0	30.7	30.0	30.5	29.1	29.9	359.2	8	2356
	17 LST	30.4	27.7	31.0	29.0	30.0	29.0	29.3	30.7	29.0	31.0	29.6	30.3	357.0	4	1103
CIG = GTR 2000 FT AND VSBY = GTR 3 MI W/SFC WND LES 10 KTS	23 LST	30.6	27.0	29.6	27.3	29.0	26.0	30.0	30.3	28.0	29.0	29.3	29.0	345.1	4	1079
	05 LST	28.8	25.3	28.0	28.0	29.3	23.9	30.0	30.0	27.7	29.0	28.0	27.0	339.0	4	1101
	11 LST	26.8	24.6	26.5	25.6	26.4	27.0	29.9	29.6	27.8	28.1	27.4	26.2	325.9	8	2348
	17 LST	29.5	24.4	23.0	15.0	16.0	13.5	14.3	18.3	19.3	24.6	27.3	27.0	254.2	4	1102
SFC WND = GTR 17 KTS AND NO PRECIP.	23 LST	0.0	0.0	0.0	0.0	0.3	0.0	0.0	0.0	0.0	0.0	0.0	0.3	0.6	4	1072
	05 LST	0.0	0.0	0.0	0.3	0.0	0.0	0.0	0.0	0.0	0.3	0.0	0.0	0.6	4	1097
	11 LST	0.2	0.1	0.7	0.5	0.0	0.2	0.0	0.0	0.3	0.4	0.5	0.5	3.4	8	2359
	17 LST	0.0	0.6	1.0	1.7	3.7	2.7	2.3	1.0	1.7	1.0	0.7	0.0	16.4	4	1100
SFC WND 4-10 KTS AND TMP 33-89 DEG F AND NO PRECIP.	23 LST	19.2	14.6	16.0	23.3	21.9	18.5	20.3	19.3	18.9	17.0	18.0	14.0	221.0	4	1072
	05 LST	12.5	14.0	16.7	15.5	19.9	19.9	22.3	20.2	18.0	14.0	15.0	15.8	203.8	4	1094
	11 LST	10.0	11.0	15.0	16.5	17.5	13.4	10.8	10.4	10.9	10.8	13.6	9.3	151.2	8	2353
	17 LST	17.5	17.8	21.0	18.2	15.8	10.8	7.3	6.7	11.6	19.5	18.7	16.8	181.7	4	1097
SKY COVER LES 3/10 AND VSBY = GTR 3 MI	23 LST														0	0
	05 LST	18.5	18.7	17.8	15.8	16.6	19.9	24.2	23.3	18.8	20.5	16.1	17.8	230.0	6	1994
	11 LST	16.2	17.1	14.8	13.0	15.3	21.1	24.5	24.6	19.0	17.1	14.0	14.4	211.1	10	3274
	17 LST	16.7	15.1	13.6	13.0	14.2	18.0	20.6	20.1	14.4	12.4	12.6	15.0	183.7	6	2019
CIG = GTR 2500 FT AND VSBY = GTR 3 MI	23 LST	30.2	27.3	29.6	29.3	30.0	28.0	31.0	31.0	29.3	30.3	29.3	29.3	354.6	4	1079
	05 LST	29.1	26.7	28.6	28.3	28.6	24.7	30.3	29.6	28.7	30.0	27.7	27.7	340.0	4	1103
	11 LST	28.4	26.2	26.2	27.5	28.9	29.0	30.8	30.7	29.4	29.9	28.3	28.5	343.8	8	2356
	17 LST	29.5	27.0	29.6	28.7	29.3	29.0	29.3	30.3	28.3	30.7	29.0	29.3	350.0	4	1103
CIG = GTR 6000 FT AND VSBY = GTR 3 MI	23 LST	28.1	26.0	25.6	26.0	25.6	25.3	29.0	29.6	25.3	26.0	27.0	26.7	320.2	4	1079
	05 LST	25.4	25.3	25.3	26.0	24.6	22.7	28.3	28.6	24.0	26.7	25.3	25.0	307.2	4	1103
	11 LST	26.8	25.0	24.9	23.2	24.0	26.2	30.5	30.1	25.9	28.4	26.6	24.7	316.3	8	2356
	17 LST	25.1	23.7	24.0	24.3	24.3	25.3	28.3	26.0	25.0	26.7	25.3	26.3	304.3	4	1103
CIG = GTR 10000 FT AND VSBY = GTR 3 MI	23 LST	26.9	24.7	24.0	25.0	24.3	24.7	28.6	28.6	25.0	24.3	25.7	25.3	307.1	4	1079
	05 LST	23.6	23.7	23.7	25.7	22.7	22.0	28.0	27.7	23.0	24.6	21.7	23.0	289.4	4	1103
	11 LST	26.2	24.3	24.6	22.5	23.8	25.7	30.4	29.1	25.5	27.7	25.4	24.1	310.0	8	2356
	17 LST	24.2	23.4	21.6	22.0	22.3	22.3	27.3	24.5	23.0	24.3	22.7	24.0	281.7	4	1103

TETUAN-RIO MARTI, KINGDOM OF MOROCCO

STA NO. 60310 (IN AREA NUMBER 01)

LATITUDE 3536N

LONGITUDE 00519W

ELEVATION(FT) 00033

PARAMETER DESCRIPTION	JAN	FEB	MAR	APR	MAY	JUN	JUL	AUG	SEP	OCT	NOV	DEC	ANN	PDR (YRS)	NO. OBS
ABS MAX TMP (F)	71	72	75	78	89	100	98	106	95	89	81	76	106	35	-60100
MEAN MAX TMP (F)	60	61	63	65	71	76	80	82	78	72	65	61	70	35	-60100
MEAN MIN TMP (F)	47	48	50	51	56	60	64	65	63	59	52	48	55	35	-60100
ABS MIN TMP (F)	28	34	36	39	43	49	53	52	51	42	39	31	28	35	-60100
MEAN NO DYS TMP = OR GTR 90(F)	0.0	0.0	0.0	0.0	0.0	0.0	0.1	0.4	0.0	0.0	0.0	0.0	0.5	8	-60100
MEAN NO DYS TMP = OR LES 32(F)	0.0	0.0	0.0	0.0	0.0	0.0	0.0	0.0	0.0	0.0	0.0	0.0	0.0	8	-60100
MEAN NO DYS TMP = OR LES 0(F)	0.0	0.0	0.0	0.0	0.0	0.0	0.0	0.0	0.0	0.0	0.0	0.0	0.0	35	-29
MEAN DEW PT TMP (F)	46	47	48	48	53	57	58	61	60	57	50	47	53	0	-50
MEAN REL HUM (PCT)	76	77	76	73	69	69	67	68	71	75	76	77	73	12	-60100
MEAN PRESS ALT (FT)	-200	-150	-84	-44	-41	-59	-54	-32	-51	-72	-90	-154	-85	0	-50
MEAN PRECIP (IN)	4.50	4.20	4.80	3.50	1.70	0.60	0.05	0.05	0.90	3.90	5.80	5.40	35.4	35	-60100
MEAN SNOW FALL (IN)		0.0	0.0	0.0	0.0	0.0	0.0	0.0	0.0	0.0	0.0	0.0		35	-29
MEAN NO DYS PRCP = OR GTR 0.1 IN	8.9	8.5	8.1	6.7	3.9	1.3	0.2	0.2	1.9	6.8	9.3	9.9	69.7	35	-29
MEAN NO DYS SNFL = OR GTR 1.9 IN		0.0	0.0	0.0	0.0	0.0	0.0	0.0	0.0	0.0	0.0	0.0		35	-29
MEAN NO DYS W/OCUR VSBY LES 1/2 MI														0	0
MEAN NO DYS TSTMS	1.0	1.0	1.0	2.0	1.0	1.0	1.0	0.3	1.0	2.0	1.0	1.0	13.3	9	-60100
P FREQ WND SPD = OR GTR 17 KTS														0	0
P FREQ WND SPD = OR GTR 28 KTS														0	0
P FREQ LES 3000 FT A/D LES 3 MI														0	0
P FREQ LES 1500 FT A/D LES 3 MI														0	0
FOR 00-02 LST														0	0
03-05 LST														0	0
06-08 LST														0	0
09-11 LST														0	0
12-14 LST	13.8	0.0	12.9	16.7	15.2	8.3	16.1	13.9	7.9	12.1	6.5	12.1	11.3	2	338
15-17 LST														0	0
18-20 LST														0	0
21-23 LST														0	0
P FREQ LES 300 FT A/D LES 1 MI														0	0
FOR 00-02 LST														0	0
03-05 LST														0	0
06-08 LST														0	0
09-11 LST														0	0
12-14 LST	0.0	0.0	0.0	0.0	0.0	0.0	3.2	2.8	0.0	3.0	0.0	0.9	0.8	2	338
15-17 LST														0	0
18-20 LST														0	0
21-23 LST														0	0

TETUAN-RIO MARTI, KINGDOM OF MOROCCO
MEAN NUMBER OF DAYS

PARAMETER DESCRIPTION	JAN	FEB	MAR	APR	MAY	JUN	JUL	AUG	SEP	OCT	NOV	DEC	ANN	PDR (YRS)	NO. OBS
CIG = GTR 1000 FT AND VSBY = GTR 3 MI	00 LST													0	0
	06 LST													0	0
	12 LST	26.1	31.0	28.1	27.5	25.4	30.1	26.0	27.5	30.2	27.3	30.0		2	338
	18 LST													0	0
CIG =GTR 2000 FT AND VSBY =GTR 3 MI W/SFC WND LES 10 KTS	00 LST													0	0
	06 LST													0	0
	12 LST	14.5	23.3	18.4	13.8	12.2	11.2	13.0	10.3	13.1	16.4	8.0		2	336
	18 LST													0	0
SFC WND = GTR 17 KTS AND NO PRECIP.	00 LST													0	0
	06 LST													0	0
	12 LST	1.9	0.0	1.0	1.7	1.9	1.7	1.0	1.7	1.6	0.0	4.0		2	339
	18 LST													0	0
SFC WND 4-10 KTS AND TMP 33-89 DEG F AND NO PRECIP.	00 LST													0	0
	06 LST													0	0
	12 LST	13.5	15.5	18.4	11.2	21.5	16.8	11.0	14.6	16.3	20.9	9.0		2	335
	18 LST													0	0
SKY COVER LES 3/10 AND VSBY = GTR 3 MI	00 LST													0	0
	06 LST													0	0
	12 LST	9.6	15.5	8.7	7.8	17.8	19.8	22.0	14.6	10.1	7.9	15.0		2	339
	18 LST													0	0
CIG = GTR 2500 FT AND VSBY = GTR 3 MI	00 LST													0	0
	06 LST													0	0
	12 LST	20.3	23.3	23.2	19.8	25.4	26.7	26.0	25.0	26.9	22.7	28.0		2	338
	18 LST													0	0
CIG = GTR 6000 FT AND VSBY = GTR 3 MI	00 LST													0	0
	06 LST													0	0
	12 LST	17.4	23.3	20.3	15.5	24.5	26.7	25.0	25.0	26.1	22.7	26.0		2	338
	18 LST													0	0
CIG = GTR 10000 FT AND VSBY = GTR 3 MI	00 LST													0	0
	06 LST													0	0
	12 LST	17.4	23.3	20.3	15.5	24.5	26.7	25.0	25.0	26.1	22.7	26.0		2	338
	18 LST													0	0

MELILLA, KINGDOM OF MOROCCO

STA NO. 60338 (IN AREA NUMBER 01)

LATITUDE 3516N

LONGITUDE 00296W

ELEVATION(FT) 00010

PARAMETER DESCRIPTION	JAN	FEB	MAR	APR	MAY	JUN	JUL	AUG	SEP	OCT	NOV	DEC	ANN	PDR (YRS)	NO. OBS
ABS MAX TMP (F)	75	78	93	90	90	95	109	115	97	95	84	80	115	22	-28
MEAN MAX TMP (F)	61	62	65	68	73	79	84	85	81	75	68	63	72	22	-28
MEAN MIN TMP (F)	47	48	51	54	59	64	69	71	67	61	54	50	58	22	-28
ABS MIN TMP (F)	31	33	36	38	45	51	50	45	50	45	37	36	31	22	-28
MEAN NO DYS TMP = OR GTR 90(F)	0.0	0.0		0.0	0.0		8.2	9.4	4.6		0.0	0.0		22	-29
MEAN NO DYS TMP = OR LES 32(F)	0.0	0.0	0.0	0.0	0.0	0.0	0.0	0.0	0.0	0.0	0.0	0.0	0.0	22	-29
MEAN NO DYS TMP = OR LES 0(F)	0.0	0.0	0.0	0.0	0.0	0.0	0.0	0.0	0.0	0.0	0.0	0.0	0.0	22	-29
MEAN DEW PT TMP (F)	47	47	51	54	57	63	67	70	67	61	53	49	57	19	-29
MEAN REL HUM (PCT)	78	76	80	79	76	76	75	78	80	80	78	78	78	14	-28
MEAN PRESS ALT (FT)														0	0
MEAN PRECIP (IN)	2.60	1.60	1.40	1.40	0.70	0.30	0.05	0.10	0.80	1.20	2.80	2.40	15.3	22	-28
MEAN SNOW FALL (IN)	0.0	0.0	0.0	0.0	0.0	0.0	0.0	0.0	0.0	0.0	0.0	0.0	0.0	22	-29
MEAN NO DYS PRCP = OR GTR 0.1 IN	5.7	3.6	3.3	3.3	1.8	0.7	0.2	0.3	1.7	2.4	5.1	5.3	33.4	22	-29
MEAN NO DYS SNFL = OR GTR 1.5 IN	0.0	0.0	0.0	0.0	0.0	0.0	0.0	0.0	0.0	0.0	0.0	0.0	0.0	22	-29
MEAN NO DYS W/OCUR VSBY LES 1/2 MI														0	0
MEAN NO DYS TSTMS	0.0	3.0	0.3	1.0	0.3	3.0	1.0	1.0	1.0	3.0	0.0	1.0	14.6	7	-24
P FREQ WND SPD = OR GTR 17 KTS														0	0
P FREQ WND SPD = OR GTR 28 KTS														0	0
P FREQ LES 5000 FT A/O LES 5 MI														0	0
P FREQ LES 1500 FT A/O LES 3 MI														0	0
FOR 00-02 LST														0	0
03-05 LST														0	0
06-08 LST														0	0
09-11 LST														0	0
12-14 LST														0	0
15-17 LST														0	0
18-20 LST														0	0
21-23 LST														0	0
P FREQ LES 300 FT A/O LES 1 MI														0	0
FOR 00-02 LST														0	0
03-05 LST														0	0
06-08 LST														0	0
09-11 LST														0	0
12-14 LST														0	0
15-17 LST														0	0
18-20 LST														0	0
21-23 LST														0	0

MELILLA, KINGDOM OF MOROCCO
 MEAN NUMBER OF DAYS

PARAMETER DESCRIPTION	JAN	FEB	MAR	APR	MAY	JUN	JUL	AUG	SEP	OCT	NOV	DEC	ANN	PDR (YRS)	NO. OBS
CIG = GTR 1000 FT AND VSBY = GTR 3 MI	00 LST													0	0
	06 LST													0	0
	12 LST													0	0
	18 LST													0	0
CIG =GTR 2000 FT AND VSBY =GTR 3 MI W/SFC WND LES 10 KTS	00 LST													0	0
	06 LST													0	0
	12 LST													0	0
	18 LST													0	0
SFC WND = GTR 17 KTS AND NO PRECIP.	00 LST													0	0
	06 LST													0	0
	12 LST													0	0
	18 LST													0	0
SFC WND 4-10 KTS AND TMP 33-89 DEG F AND NO PRECIP.	00 LST													0	0
	06 LST													0	0
	12 LST													0	0
	18 LST													0	0
SKY COVER LES 3/10 AND VSBY = GTR 3 MI	00 LST													0	0
	06 LST													0	0
	12 LST													0	0
	18 LST													0	0
CIG = GTR 2500 FT AND VSBY = GTR 3 MI	00 LST													0	0
	06 LST													0	0
	12 LST													0	0
	18 LST													0	0
CIG = GTR 6000 FT AND VSBY = GTR 3 MI	00 LST													0	0
	06 LST													0	0
	12 LST													0	0
	18 LST													0	0
CIG = GTR 10000 FT AND VSBY = GTR 3 MI	00 LST													0	0
	06 LST													0	0
	12 LST													0	0
	18 LST													0	0

DATA NOT AVAILABLE

MADOR TAUIMA, KINGDOM OF MOROCCO

STA NO. 60340 (IN AREA NUMBER 01)

LATITUDE 3509N

LONGITUDE 00255W

ELEVATION(FT) 00010

PARAMETER DESCRIPTION	JAN	FEB	MAR	APR	MAY	JUN	JUL	AUG	SEP	OCT	NOV	DEC	ANN	PDR (YRS)	NO. OBS
ABS MAX TMP (F)	75	78	93	90	90	95	109	115	97	95	84	80	115	22	-60338
MEAN MAX TMP (F)	61	62	65	68	73	79	84	85	81	75	68	63	72	22	-60338
MEAN MIN TMP (F)	47	48	51	54	59	64	69	71	67	61	54	50	58	22	-60338
ABS MIN TMP (F)	31	33	36	38	45	51	50	45	50	45	37	36	31	22	-60338
MEAN NO DYS TMP = OR GTR 90(F)	0.0	0.0		0.0	0.0		8.2	9.4	4.6		0.0	0.0		22	-29
MEAN NO DYS TMP = OR LES 32(F)	0.0	0.0	0.0	0.0	0.0	0.0	0.0	0.0	0.0	0.0	0.0	0.0	0.0	22	-29
MEAN NO DYS TMP = OR LES 0(F)	0.0	0.0	0.0	0.0	0.0	0.0	0.0	0.0	0.0	0.0	0.0	0.0	0.0	22	-29
MEAN DEW PT TMP (F)	47	47	51	54	57	63	67	70	67	61	53	49	57	19	-29
MEAN REL HUM (PCT)	78	76	80	79	76	76	75	78	80	80	78	78	78	14	-60338
MEAN PRESS ALT (FT)	-205	-191	-90	-39	-32	-42	-42	-24	-56	-76	-106	-101	-84	0	-50
MEAN PRECIP (IN)	2.60	1.60	1.40	1.40	0.70	0.30	0.05	0.10	0.80	1.20	2.80	2.40	15.3	22	-60338
MEAN SNOW FALL (IN)	0.0	0.0	0.0	0.0	0.0	0.0	0.0	0.0	0.0	0.0	0.0	0.0	0.0	22	-29
MEAN NO DYS PRCP = OR GTR 0.1 IN	5.7	3.6	3.3	3.3	1.8	0.7	0.2	0.3	1.7	2.4	5.1	5.3	33.4	22	-29
MEAN NO DYS SNFL = OR GTR 1.5 IN	0.0	0.0	0.0	0.0	0.0	0.0	0.0	0.0	0.0	0.0	0.0	0.0	0.0	22	-29
MEAN NO DYS W/OCUR VSBY LES 1/2 MI														0	0
MEAN NO DYS TSTMS	0.0	3.0	0.3	1.0	0.3	3.0	1.0	1.0	1.0	3.0	0.0	1.0	14.6	7	-60338
P FREQ WND SPD = OR GTR 17 KTS														0	0
P FREQ WND SPD = OR GTR 28 KTS														0	0
P FREQ LES 5000 FT A/D LES 5 MI														0	0
P FREQ LES 1500 FT A/D LES 3 MI														0	0
FOR 00-02 LST														0	0
03-05 LST														0	0
06-08 LST														0	0
09-11 LST														0	0
12-14 LST														0	0
15-17 LST														0	0
18-20 LST														0	0
21-23 LST														0	0
P FREQ LES 300 FT A/D LES 1 MI														0	0
FOR 00-02 LST														0	0
03-05 LST														0	0
06-08 LST														0	0
09-11 LST														0	0
12-14 LST														0	0
15-17 LST														0	0
18-20 LST														0	0
21-23 LST														0	0

MADOR TAUIMA, KINGDOM OF MOROCCO
 MEAN NUMBER OF DAYS

PARAMETER DESCRIPTION	JAN	FEB	MAR	APR	MAY	JUN	JUL	AUG	SEP	OCT	NOV	DEC	ANN	PDR (YRS)	NO. OBS
CIG = GTR 1000 FT AND														0	0
VSBY = GTR 3 MI														0	0
														0	0
														0	0
CIG =GTR 2000 FT AND VSBY =GTR														0	0
3 MI W/SFC WND LES 10 KTS														0	0
														0	0
														0	0
SFC WND = GTR 17 KTS AND														0	0
NO PRECIP.														0	0
														0	0
														0	0
SFC WND 4-10 KTS AND TMP 33-89														0	0
DEG F AND NO PRECIP.														0	0
														0	0
														0	0
SKY COVER LES 3/10 AND														0	0
VSBY = GTR 3 MI														0	0
														0	0
														0	0
CIG = GTR 2500 FT AND														0	0
VSBY = GTR 3 MI														0	0
														0	0
														0	0
CIG = GTR 6000 FT AND														0	0
VSBY = GTR 3 MI														0	0
														0	0
														0	0
CIG = GTR 10000 FT AND														0	0
VSBY = GTR 3 MI														0	0
														0	0
														0	0

DATA NOT AVAILABLE

AREA NO. 01

MOROCCO, KINGDOM OF	COASTAL BOUNDARIES	LATITUDE 3330N				LONGITUDE 00630W								
		3115N 00940W 3300N 00455W	3125N 00725W 3445N 00150W	3125N 00725W	3410N 00425W	3410N 00425W	3500N 00455W	3500N 00455W	3500N 00455W	3500N 00455W	3500N 00455W	3500N 00455W	3500N 00455W	3500N 00455W
PARAMETER DESCRIPTION		JAN	FEB	MAR	APR	MAY	JUN	JUL	AUG	SEP	OCT	NOV	DEC	ANN
MEAN MAX TMP (F)		62	65	68	71	76	81	87	87	83	77	69	64	74
MEAN MIN TMP (F)		45	46	49	52	56	61	65	66	63	58	51	43	55
LARGEST MEAN PRECIP(IN)		4.50	4.20	4.80	3.50	1.70	0.60	0.20	0.20	0.90	3.90	5.80	5.53	35.8
SMALLEST MEAN PRECIP(IN)		1.00	1.10	1.11	0.81	0.33	0.10	0.00	0.01	0.10	0.90	0.80	1.20	7.5
		MEAN NUMBER OF DAYS												
CIG = GTR 1000 FT AND VSBY = GTR 3 MI	00 LST	29.2	26.6	29.7	28.6	29.9	29.1	29.7	29.0	28.6	30.0	29.2	29.4	349.0
	06 LST	27.8	25.5	28.0	26.8	27.8	27.4	27.0	26.6	25.8	28.4	27.9	28.5	327.5
	12 LST	29.8	27.2	30.2	29.4	30.0	29.4	30.8	30.5	29.2	30.4	28.6	29.9	355.4
	18 LST	30.2	27.3	30.5	29.3	30.3	29.7	30.6	30.4	29.4	30.7	29.5	30.2	358.1
CIG = GTR 2000 FT AND VSBY = GTR 3 MI W/SFC WND LES 10 KTS	00 LST	23.3	21.6	23.8	24.2	25.7	24.0	24.9	24.2	24.6	26.2	25.4	22.6	290.5
	06 LST	21.1	19.7	21.2	21.8	23.1	21.7	22.6	21.6	21.0	24.2	22.6	21.0	261.6
	12 LST	21.1	19.0	19.1	17.1	17.0	17.3	18.5	19.1	18.7	21.5	19.9	20.4	228.7
	18 LST	24.7	19.1	16.9	13.1	11.7	9.3	8.6	9.8	11.6	19.6	23.2	22.6	190.2
SFC WND = GTR 17 KTS AND NO PRECIP.	00 LST	0.9	1.0	0.6	0.3	0.1	0.1	0.1	0.1	0.1	0.2	0.2	1.1	4.8
	06 LST	0.9	1.0	0.6	0.3	0.1	0.0	0.0	0.0	0.2	0.4	0.2	1.3	5.0
	12 LST	1.5	2.3	2.3	2.7	2.1	1.8	1.9	1.9	1.4	1.3	1.9	1.8	22.9
	18 LST	0.9	1.2	1.8	2.3	2.9	2.7	2.9	2.6	2.4	1.3	0.5	1.1	22.6
SFC WND 4-10 KTS AND TMP DEG F AND NO PRECIP.	00 LST	16.2	13.7	16.4	16.0	16.7	17.9	19.1	18.6	16.8	15.3	15.6	14.3	196.6
	06 LST	14.2	13.8	15.6	14.2	16.2	15.3	15.8	15.5	14.3	14.8	14.8	15.0	179.5
	12 LST	12.1	11.5	14.7	15.2	16.0	15.8	14.6	14.3	15.8	16.5	14.5	11.8	172.8
	18 LST	17.6	17.6	18.9	17.1	14.8	12.7	11.4	11.5	14.6	18.4	18.8	16.2	189.6
SKY COVER LES 3/10 AND VSBY = GTR 3 MI	00 LST	14.2	13.0	13.1	13.3	14.6	15.0	18.3	17.5	17.3	17.3	14.4	14.0	182.2
	06 LST	14.4	13.9	11.6	9.7	10.5	11.9	15.4	15.3	13.0	15.7	12.2	13.4	157.0
	12 LST	11.6	11.5	10.8	10.4	12.4	18.9	24.0	23.8	16.9	13.9	10.2	11.0	175.4
	18 LST	12.5	12.1	10.4	11.1	14.1	17.8	23.3	21.4	16.0	14.0	10.3	11.3	174.3
CIG = GTR 2500 FT AND VSBY = GTR 3 MI	00 LST	26.9	24.8	27.4	26.7	27.2	25.2	25.8	25.7	25.8	28.5	28.1	27.5	319.6
	06 LST	25.5	23.2	24.9	23.7	23.9	21.6	22.0	21.2	22.0	26.5	26.5	25.7	286.7
	12 LST	26.6	24.6	26.2	26.1	26.9	28.2	29.9	29.9	27.7	28.7	26.3	26.5	327.6
	18 LST	28.2	25.4	28.1	27.6	28.7	26.9	28.8	28.6	27.7	29.8	28.4	28.0	336.2
CIG = GTR 6000 FT AND VSBY = GTR 3 MI	00 LST	22.7	22.4	23.6	23.5	24.3	23.2	25.0	25.0	24.1	26.1	25.2	23.3	288.4
	06 LST	21.0	19.4	20.1	19.7	20.5	18.6	20.5	20.2	19.8	24.2	23.0	21.0	248.0
	12 LST	22.9	21.5	22.1	21.6	22.8	26.2	29.2	29.3	25.9	26.8	23.4	22.1	293.4
	18 LST	23.5	22.1	23.7	23.7	25.4	24.8	28.0	27.3	26.3	26.9	24.3	22.9	298.9
CIG = GTR 10000 FT AND VSBY = GTR 3 MI	00 LST	21.4	20.8	21.6	22.1	23.2	22.4	24.5	24.2	23.4	24.5	22.8	21.2	272.1
	06 LST	19.3	18.0	18.1	18.2	18.8	17.7	19.9	19.5	18.5	21.7	20.1	18.9	228.7
	12 LST	21.6	20.9	21.5	21.1	22.4	26.0	29.1	29.0	25.5	26.1	22.6	21.3	287.1
	18 LST	21.7	20.4	21.5	22.0	23.8	23.8	27.5	26.3	24.7	24.9	21.9	20.8	279.5

TOUAHAR, KINGDOM OF MOROCCO

STA NO. 60125 (IN AREA NUMBER 02)

LATITUDE 3412N

LONGITUDE 00411W

ELEVATION(FT) 01851

PARAMETER DESCRIPTION	JAN	FEB	MAR	APR	MAY	JUN	JUL	AUG	SEP	OCT	NOV	DEC	ANN	PDR (YRS)	NO. OBS
ABS MAX TMP (F)	66	74	81	92	96	106	108	108	111	90	83	66	111	4	956
MEAN MAX TMP (F)	53	60	65	76	82	92	94	93	88	74	63	56	75	4	957
MEAN MIN TMP (F)	38	40	43	53	56	64	65	66	63	54	48	44	53	4	956
ABS MIN TMP (F)	29	29	36	45	48	55	58	56	50	40	32	32	29	4	956
MEAN NO DYS TMP = OR GTR 90(F)	0.0	0.0	0.0	1.5	5.0	22.0	23.0	22.3	12.7	0.3	0.0	0.0	88.8	4	957
MEAN NO DYS TMP = OR LES 32(F)	0.0	0.0	0.0	0.0	0.0	0.0	0.0	0.0	0.0	0.0	0.0	0.0	0.0	4	956
MEAN NO DYS TMP = OR LES 0(F)	0.0	0.0	0.0	0.0	0.0	0.0	0.0	0.0	0.0	0.0	0.0	0.0	0.0	4	956
MEAN DEW PT TMP (F)	38	39	41	46	48	53	55	53	54	45	47	43	47	4	16045
MEAN REL HUM (PCT)	82	66	61	51	53	48	49	45	51	56	73	81	60	4	16042
MEAN PRESS ALT (FT)														0	0
MEAN PRECIP (IN)	4.13	2.68	3.54	2.52	2.13	0.24	0.12	0.28	0.87	1.61	2.36	4.21	24.7	9	-6
MEAN SNOW FALL (IN)	0.0	0.0	0.0	0.0	0.0	0.0	0.0	0.0	0.0	0.0	0.0	0.0	0.0	4	-29
MEAN NO DYS PRCP = OR GTR 0.1 IN	8.4	5.8	6.7	5.3	4.7	0.6	0.4	0.7	1.8	3.1	4.4	8.5	50.4	9	-29
MEAN NO DYS SNFL = OR GTR 1.5 IN	0.0	0.0	0.0	0.0	0.0	0.0	0.0	0.0	0.0	0.0	0.0	0.0	0.0	4	-29
MEAN NO DYS W/DCUR VSBY LES 1/2 MI	3.5	2.9	3.0	0.9	1.0	0.9	0.0	0.0	1.3	2.0	8.0	5.0	28.5	4	679
MEAN NO DYS TSTMS	0.0	0.0	1.0	2.0	1.9	4.5	0.0	0.5	1.3	0.5	0.0	0.0	11.7	4	654
P FREQ WND SPD = OR GTR 17 KTS	32.7	34.7	43.1	31.7	22.0	25.4	28.7	35.5	24.2	31.5	24.1	26.6	30.0	4	16022
P FREQ WND SPD = OR GTR 28 KTS	6.0	3.2	5.4	3.1	4.5	1.8	1.6	2.9	2.6	3.0	0.7	6.3	3.4	4	16022
P FREQ LES 5000 FT A/D LES 5 MI	40.6	11.2	11.4	7.9	11.3	7.8	4.0	8.0	7.8	14.4	20.8	30.9	14.7	4	16039
P FREQ LES 1500 FT A/D LES 3 MI															
FOR 00-02 LST	9.1	8.6	5.4	0.0	0.0	1.8	0.4	2.0	1.0	4.8	8.8	11.7	4.5	4	2121
03-05 LST	10.8	12.2	16.4	8.8	5.5	7.4	0.4	4.3	3.7	15.8	16.0	25.7	10.6	4	3018
06-08 LST	12.9	16.3	13.2	9.7	12.3	5.6	2.2	6.8	6.3	15.1	19.0	27.4	12.2	4	3066
09-11 LST	12.2	9.6	8.7	3.2	7.2	2.2	2.2	1.4	3.0	9.3	11.9	13.8	7.1	4	3064
12-14 LST	9.2	7.1	4.4	1.9	2.5	1.1	0.3	0.5	0.3	6.6	7.6	13.4	4.6	8	4104
15-17 LST	9.7	4.8	5.4	0.5	0.4	1.1	0.0	0.0	1.5	5.4	7.2	16.3	4.4	4	3049
18-20 LST	8.6	0.0	1.1	1.1	0.6	0.5	0.0	0.0	1.0	2.2	4.8	7.9	2.3	4	2003
21-23 LST	8.1	0.6	7.6	0.0	0.0	0.0	0.0	0.0	1.0	2.7	7.5	7.9	3.0	4	1973
P FREQ LES 300 FT A/D LES 1 MI															
FOR 00-02 LST	0.5	5.2	1.1	0.0	0.0	0.0	0.0	0.0	0.5	2.7	2.0	4.4	1.4	4	2121
03-05 LST	1.8	5.3	6.0	5.5	1.2	2.6	0.0	0.0	0.7	5.8	5.1	8.1	3.5	4	3018
06-08 LST	5.0	6.7	3.8	2.7	2.5	1.9	0.0	0.0	0.7	6.8	9.3	13.4	4.4	4	3066
09-11 LST	4.7	1.2	1.1	1.1	1.1	0.7	0.0	0.0	0.7	4.7	2.5	9.1	2.2	4	3064
12-14 LST	1.1	0.9	1.5	0.0	0.3	0.3	0.0	0.0	0.0	0.5	1.8	4.4	0.9	8	4104
15-17 LST	0.4	0.0	0.0	0.0	0.0	0.0	0.0	0.0	0.4	2.5	0.0	4.7	0.7	4	3049
18-20 LST	1.6	0.0	0.0	0.0	0.6	0.0	0.0	0.0	0.0	1.6	5.4	0.6	0.7	4	2003
21-23 LST	2.7	0.6	0.0	0.0	0.0	0.0	0.0	0.0	1.0	0.5	4.8	2.2	1.0	4	1973

TOUAKAR, KINGDOM OF MOROCCO
MEAN NUMBER OF DAYS

PARAMETER DESCRIPTION		JAN	FEB	MAR	APR	MAY	JUN	JUL	AUG	SEP	OCT	NOV	DEC	ANN	POR (YRS)	NO. OBS
CIG = GTR 1000 FT AND VSBY = GTR 3 MI	00 LST	30.0	26.1	31.0	30.0	31.0	29.3	31.0	31.0	29.6	30.0	27.0	27.5	353.5	4	742
	06 LST	28.3	24.6	27.0	27.1	27.7	28.0	30.7	31.0	29.3	26.3	25.8	24.6	330.4	4	1025
	12 LST	29.5	27.5	30.1	29.6	29.9	29.8	30.8	31.0	29.8	30.2	28.2	28.6	355.0	8	2062
	18 LST	30.0	27.0	30.0	29.0	30.7	29.3	31.0	31.0	29.6	29.3	28.5	27.7	353.1	4	1025
CIG = GTR 2000 FT AND VSBY = GTR 3 MI W/SFC WND LES 10 KTS	00 LST	15.0	13.3	8.0	9.0	10.7	10.5	10.7	11.3	13.5	12.5	13.8	15.0	141.3	4	742
	06 LST	16.2	12.3	10.0	8.7	13.6	10.7	13.3	11.0	13.7	11.0	13.7	11.7	145.9	4	1024
	12 LST	10.5	9.8	10.4	8.9	9.7	8.3	9.5	9.1	9.3	11.6	10.5	11.6	119.2	8	2054
	18 LST	12.8	7.6	13.5	8.3	8.0	6.7	3.3	3.7	5.6	10.7	12.9	13.0	106.1	4	1023
SFC WND = GTR 17 KTS AND NO PRECIP.	00 LST	6.0	7.6	10.0	11.0	4.4	3.3	7.3	8.0	5.5	7.1	6.6	5.7	84.5	4	734
	06 LST	6.5	7.1	9.5	7.4	7.1	6.1	5.6	9.6	5.6	5.1	7.0	7.5	84.1	4	1006
	12 LST	11.1	9.0	11.9	10.5	7.8	10.3	8.1	10.5	8.4	9.2	7.5	8.2	112.5	8	2058
	18 LST	9.3	7.8	9.6	9.3	9.0	7.7	10.0	11.7	6.0	7.8	4.3	6.7	99.2	4	1005
SFC WND 4-10 KTS AND TMP 33-89 DEG F AND NO PRECIP.	00 LST	15.2	11.4	8.0	10.0	10.7	12.4	11.3	11.3	14.3	13.2	14.4	18.1	190.3	4	734
	06 LST	9.5	10.8	6.5	9.8	15.0	12.5	12.0	11.0	11.6	13.3	12.5	11.2	138.7	4	1006
	12 LST	6.0	8.5	7.0	7.3	9.8	7.4	4.4	4.5	6.5	9.5	8.0	7.9	86.8	8	2052
	18 LST	10.3	9.5	10.1	9.8	7.7	7.0	1.3	2.3	7.3	11.6	12.1	9.1	98.1	4	1005
SKY COVER LES 3/10 AND VSBY = GTR 3 MI	00 LST	13.0	21.5												1	57
	06 LST	12.0	18.6												1	58
	12 LST	12.4	13.7	14.2	9.9	9.5	21.0	27.0	25.0	16.8	15.3	11.7	9.8	186.3	9	1096
	18 LST	9.0	14.5												1	58
CIG = GTR 2500 FT AND VSBY = GTR 3 MI	00 LST	25.0	26.1	28.0	30.0	31.0	28.1	30.7	30.3	28.7	28.5	25.8	24.5	336.7	4	742
	06 LST	25.6	21.3	24.5	26.1	26.3	26.6	29.0	28.3	27.7	24.6	22.0	16.6	298.6	4	1025
	12 LST	24.7	23.9	28.0	27.8	27.0	29.0	30.3	30.7	29.3	28.4	26.1	22.9	328.1	8	2062
	18 LST	25.0	25.6	28.5	28.1	30.3	28.7	31.0	31.0	29.3	28.0	26.2	22.7	334.4	4	1025
CIG = GTR 6000 FT AND VSBY = GTR 3 MI	00 LST	19.5	24.2	28.0	30.0	29.1	25.9	30.0	29.0	27.0	26.0	22.8	21.5	313.0	4	742
	06 LST	22.0	20.3	22.3	25.1	25.0	23.3	28.3	26.7	27.0	23.3	20.5	13.3	279.3	4	1025
	12 LST	20.7	21.6	25.7	24.7	23.2	27.3	30.1	29.5	27.6	25.7	24.2	19.6	299.9	8	2062
	18 LST	23.0	23.7	24.5	26.1	26.7	24.0	31.0	29.6	26.6	25.3	24.7	20.3	305.5	4	1025
CIG = GTR 10000 FT AND VSBY = GTR 3 MI	00 LST	18.0	23.7	27.0	30.0	27.2	25.1	28.6	27.3	25.8	25.5	21.6	21.5	301.3	4	742
	06 LST	21.3	20.3	20.3	23.7	24.0	25.0	27.7	25.6	25.0	21.6	20.5	12.6	267.8	4	1025
	12 LST	20.5	21.4	25.7	24.1	22.3	27.0	29.9	29.3	26.4	25.5	23.9	19.4	293.4	8	2062
	18 LST	22.3	23.3	24.5	23.2	25.0	22.3	30.0	27.7	24.0	22.3	23.2	20.3	288.1	4	1025

WIDELT, KINGDOM OF MOROCCO

STA NO. 60195 (IN AREA NUMBER 02)

LATITUDE 3241N

LONGITUDE 00444W

ELEVATION(FT) 04987

PARAMETER DESCRIPTION	JAN	FEB	MAR	APR	MAY	JUN	JUL	AUG	SEP	OCT	NOV	DEC	ANN	PDR (YRS)	NO. OBS
ABS MAX TMP (F)	71	77	84	86	94	97	104	101	99	87	77	69	104	17	-28
MEAN MAX TMP (F)	53	56	62	68	74	83	93	92	82	70	62	55	71	17	-28
MEAN MIN TMP (F)	32	34	38	43	47	55	61	61	55	47	40	35	46	17	-28
ABS MIN TMP (F)	19	14	20	29	32	40	48	49	41	34	26	20	14	15	-28
MEAN NO DYS TMP = DR GTR 90(F)	0.0	0.0	0.0	0.0		6.7	19.8	18.5	5.7	0.0	0.0	0.0		17	-29
MEAN NO DYS TMP = DR LES 32(F)				0.0	0.0	0.0	0.0	0.0	0.0	0.0				15	-29
MEAN NO DYS TMP = DR LES 0(F)	0.0	0.0	0.0	0.0	0.0	0.0	0.0	0.0	0.0	0.0	0.0	0.0	0.0	15	-29
MEAN DEW PT TMP (F)	30	30	35	40	43	48	49	49	49	42	38	30	40	12	-29
MEAN REL HUM (PCT)	64	60	61	61	56	51	42	42	54	58	65	61	56	3	-28
MEAN PRESS ALT (FT)														0	0
MEAN PRECIP (IN)	0.40	0.80	0.90	1.30	1.00	0.50	0.30	0.30	0.90	0.90	0.90	0.80	9.0	31	-28
MEAN SNOW FALL (IN)				0.0	0.0	0.0	0.0	0.0	0.0	0.0				15	-29
MEAN NO DYS PRCP = DR GTR 0.1 IN	1.0	1.9	2.2	3.1	2.5	1.1	0.7	0.7	1.9	1.9	1.9	1.9	20.8	31	-29
MEAN NO DYS SNFL = DR GTR 1.5 IN				0.0	0.0	0.0	0.0	0.0	0.0	0.0				15	-29
MEAN NO DYS W/OCUR VSBY LES 1/2 MI														0	0
MEAN NO DYS TSTMS														0	0
P FREQ WND SPD = DR GTR 17 KTS														0	0
P FREQ WND SPD = DR GTR 28 KTS														0	0
P FREQ LES 5000 FT A/D LES 5 MI														0	0
P FREQ LES 1500 FT A/D LES 3 MI														0	0
FOR 00-02 LST														0	0
03-05 LST														0	0
06-08 LST														0	0
09-11 LST														0	0
12-14 LST	8.7	0.0	4.2	6.7	11.8	0.0	0.0	0.0	5.6	5.6	5.0	18.2	5.5	4	273
15-17 LST														0	0
18-20 LST														0	0
21-23 LST														0	0
P FREQ LES 300 FT A/D LES 1 MI														0	0
FOR 00-02 LST														0	0
03-05 LST														0	0
06-08 LST														0	0
09-11 LST														0	0
12-14 LST	0.0	0.0	0.0	0.0	0.0	0.0	0.0	0.0	0.0	0.0	5.0	4.5	0.8	4	273
15-17 LST														0	0
18-20 LST														0	0
21-23 LST														0	0

MIDELT, KINGDOM OF MOROCCO
MEAN NUMBER OF DAYS

PARAMETER DESCRIPTION	JAN	FEB	MAR	APR	MAY	JUN	JUL	AUG	SEP	OCT	NOV	DEC	ANN	PDR (YRS)	NO. OBS
CIG = GTR 1000 FT AND VSBY = GTR 3 MI	00 LST													0	0
	06 LST													0	0
	12 LST	31.0	28.0	31.0	30.0	29.2	30.0	31.0	31.0	30.0	27.5	28.5	25.4	352.6	4 273
	18 LST													0	0
CIG =GTR 2000 FT AND VSBY =GTR 3 MI W/SFC WND LES 10 KTS	00 LST													0	0
	06 LST													0	0
	12 LST	17.5	17.8	18.8	16.0	16.0	22.7	28.8	18.5	21.2	22.4	21.7	15.5	237.3	4 267
	18 LST													0	0
SFC WND = GTR 17 KTS AND NO PRECIP.	00 LST													0	0
	06 LST													0	0
	12 LST	4.0	2.2	3.8	2.3	2.4	3.2	0.0	0.0	3.0	1.5	4.1	2.5	29.0	4 324
	18 LST													0	0
SFC WND 4-10 KTS AND TMP 33-89 DEG F AND NO PRECIP.	00 LST													0	0
	06 LST													0	0
	12 LST	5.4	8.5	8.6	9.8	13.4	13.0	9.7	8.4	10.0	7.4	6.8	6.7	105.7	4 315
	18 LST													0	0
SKY COVER LES 3/10 AND VSBY = GTR 3 MI	00 LST													0	0
	06 LST													0	0
	12 LST	17.5	18.3	15.0	12.0	14.0	21.3	18.6	16.9	16.5	12.7	17.0	12.9	192.7	4 323
	18 LST													0	0
CIG = GTR 2500 FT AND VSBY = GTR 3 MI	00 LST													0	0
	06 LST													0	0
	12 LST	24.2	25.6	28.4	25.0	22.8	30.0	31.0	31.0	28.3	27.5	27.0	22.5	323.3	4 273
	18 LST													0	0
CIG = GTR 6000 FT AND VSBY = GTR 3 MI	00 LST													0	0
	06 LST													0	0
	12 LST	24.2	25.6	28.4	22.0	21.0	30.0	31.0	31.0	28.3	27.5	25.5	22.5	317.0	4 273
	18 LST													0	0
CIG = GTR 10000 FT AND VSBY = GTR 3 MI	00 LST													0	0
	06 LST													0	0
	12 LST	24.2	25.6	28.4	22.0	21.0	30.0	31.0	25.8	28.3	25.8	25.5	22.5	310.1	4 273
	18 LST													0	0

OUARZAGATE, KINGDOM OF MOROCCO

STA NO. 60265 (IN AREA NUMBER 02)

LATITUDE 3056N

LONGITUDE 00654W

ELEVATION(FT) 03717

PARAMETER DESCRIPTION	JAN	FEB	MAR	APR	MAY	JUN	JUL	AUG	SEP	OCT	NOV	DEC	ANN	POR (YRS)	NO. OBS
ABS MAX TMP (F)	79	80	93	103	106	114	121	122	117	92	87	83	122	14	-28
MEAN MAX TMP (F)	65	68	74	81	88	98	104	102	93	81	72	63	82	19	-28
MEAN MIN TMP (F)	34	38	44	50	56	63	68	69	62	53	45	36	52	14	-28
ABS MIN TMP (F)	23	22	28	30	39	47	58	59	50	39	27	17	17	13	-28
MEAN NO DYS TMP = OR GTR 90(F)	0.0	0.0		4.6	13.2	29.2	31.0	31.0	19.1	4.8	0.0	0.0		19	-29
MEAN NO DYS TMP = OR LES 32(F)				0.0	0.0	0.0	0.0	0.0	0.0	0.0				13	-29
MEAN NO DYS TMP = OR LES 0(F)	0.0	0.0	0.0	0.0	0.0	0.0	0.0	0.0	0.0	0.0	0.0	0.0	0.0	13	-29
MEAN DEW PT TMP (F)	32	30	33	36	38	39	39	43	44	40	43	36	38	11	-29
MEAN REL HUM (PCT)	55	47	43	38	33	27	23	27	35	42	61	64	41	4	-28
MEAN PRESS ALT (FT)														0	0
MEAN PRECIP (IN)	0.30	0.20	0.50	0.20	0.10	0.10	0.10	0.20	0.60	0.60	0.60	0.50	4.0	29	-28
MEAN SNOW FALL (IN)				0.0	0.0	0.0	0.0	0.0	0.0	0.0				13	-29
MEAN NO DYS PRCP = OR GTR 0.1 IN	0.8	0.6	1.3	0.6	0.3	0.3	0.3	0.5	1.3	1.3	1.3	1.2	9.8	29	-29
MEAN NO DYS SNFL = OR GTR 1.5 IN				0.0	0.0	0.0	0.0	0.0	0.0	0.0				13	-29
MEAN NO DYS W/DCUR VSBY LES 1/2 MI														0	0
MEAN NO DYS TSTMS														0	0
P FREQ WND SPD = OR GTR 17 KTS														0	0
P FREQ WND SPD = OR GTR 28 KTS														0	0
P FREQ LES 5000 FT A/O LES 3 MI														0	0
P FREQ LES 1500 FT A/O LES 3 MI														0	0
FOR 00-02 LST														0	0
03-05 LST														0	0
06-08 LST														0	0
09-11 LST														0	0
12-14 LST	0.0	0.0	0.0	2.4	2.4	0.0	0.0	0.0	0.0	1.7	1.6	0.0	0.7	4	517
15-17 LST														0	0
18-20 LST														0	0
21-23 LST														0	0
P FREQ LES 300 FT A/O LES 1 MI														0	0
FOR 00-02 LST														0	0
03-05 LST														0	0
06-08 LST														0	0
09-11 LST														0	0
12-14 LST	0.0	0.0	0.0	0.0	0.0	0.0	0.0	0.0	0.0	0.0	0.0	0.0	0.0	4	517
15-17 LST														0	0
18-20 LST														0	0
21-23 LST														0	0

OUARZAGATE, KINGDOM OF MOROCCO
MEAN NUMBER OF DAYS

PARAMETER DESCRIPTION		JAN	FEB	MAR	APR	MAY	JUN	JUL	AUG	SEP	OCT	NOV	DEC	ANN	PQR (YRS)	NO. OBS
CIG = GTR 1000 FT AND VSBY = GTR 3 MI	00 LST														0	0
	06 LST														0	0
	12 LST	31.0	28.0	30.0	28.5	30.2	30.0	30.2	30.2	29.3	31.0	29.5	29.7	397.6	4	517
	18 LST														0	0
CIG =GTR 2000 FT AND VSBY =GTR 3 MI W/SFC WND LES 10 KTS	00 LST														0	0
	06 LST														0	0
	12 LST	30.0	26.9	25.2	24.1	20.9	20.9	23.0	29.5	28.7	29.9	28.1	26.9	314.1	4	515
	18 LST														0	0
SFC WND = GTR 17 KTS AND NO PRECIP.	00 LST														0	0
	06 LST														0	0
	12 LST	1.0	1.0	2.9	4.2	6.6	2.8	2.4	0.0	0.0	0.0	1.0	1.3	23.2	4	520
	18 LST														0	0
SFC WND 4-10 KTS AND TMP 33-89 DEG F AND NO PRECIP.	00 LST														0	0
	06 LST														0	0
	12 LST	4.1	5.2	12.0	18.3	17.7	3.3	2.4	2.3	12.0	11.5	7.4	2.7	98.9	4	514
	18 LST														0	0
SKY COVER LES 3/10 AND VSBY = GTR 3 MI	00 LST														0	0
	06 LST														0	0
	12 LST	25.0	16.6	23.3	17.4	20.9	16.1	21.5	20.2	14.0	18.4	16.9	18.7	229.0	4	523
	18 LST														0	0
CIG = GTR 2500 FT AND VSBY = GTR 3 MI	00 LST														0	0
	06 LST														0	0
	12 LST	31.0	28.0	30.0	27.8	30.2	28.9	30.2	30.2	28.7	30.5	29.5	29.0	354.0	4	517
	18 LST														0	0
CIG = GTR 6000 FT AND VSBY = GTR 3 MI	00 LST														0	0
	06 LST														0	0
	12 LST	31.0	28.0	30.0	28.3	29.5	28.3	29.4	29.5	26.6	29.9	29.0	28.3	345.8	4	517
	18 LST														0	0
CIG = GTR 10000 FT AND VSBY = GTR 3 MI	00 LST														0	0
	06 LST														0	0
	12 LST	31.0	28.0	30.0	26.3	29.5	28.3	29.4	29.5	26.6	29.9	29.0	28.3	345.8	4	517
	18 LST														0	0

AREA NO. 02

PARAMETER DESCRIPTION	MOROCCO, KINGDOM OF		ATLAS MOUNTAINS											
	BOUNDARIES		LATITUDE 3230N					LONGITUDE 00430W						
	3449N 00190W	3125N 00725W	3500N 00455W	2905N 00925W	3500N 00455W	2905N 00925W	3410N 00425W	3190N 00300W	3410N 00425W	3190N 00300W	3125N 00725W			
	JAN	FEB	MAR	APR	MAY	JUN	JUL	AUG	SEP	OCT	NOV	DEC	ANN	
MEAN MAX TMP (F)	57	61	67	75	81	91	97	96	88	75	66	58	76	
MEAN MIN TMP (F)	35	37	42	49	53	61	65	65	60	51	44	38	50	
LARGEST MEAN PRECIP(IN)	4.13	2.68	3.54	2.52	2.13	0.90	0.90	0.90	0.90	1.61	2.36	4.21	25.2	
SMALLEST MEAN PRECIP(IN)	0.30	0.20	0.90	0.20	0.10	0.10	0.10	0.20	0.60	0.60	0.60	0.90	4.0	
	MEAN NUMBER OF DAYS													
CIG = GTR 1000 FT AND VSBY = GTR 3 MI	00 LST	30.0	26.1	31.0	30.0	31.0	29.3	31.0	31.0	29.6	30.0	27.0	27.5	333.5
	06 LST	28.3	24.6	27.0	27.1	27.7	28.0	30.7	31.0	29.3	26.3	25.8	24.6	330.4
	12 LST	30.5	27.8	30.4	29.4	29.8	29.9	30.7	29.7	29.6	28.7	27.9	27.9	355.1
	18 LST	30.0	27.0	30.0	29.0	30.7	29.3	31.0	31.0	29.6	29.3	28.5	27.7	353.1
CIG = GTR 2000 FT AND VSBY = GTR 3 MI W/SFC WND LES 10 KTS	00 LST	15.0	13.3	6.0	9.0	10.7	10.9	10.7	11.3	13.5	12.5	13.8	15.0	141.3
	06 LST	16.2	12.3	10.0	8.7	13.6	10.7	13.3	11.0	13.7	11.0	13.7	11.7	145.9
	12 LST	19.3	18.2	18.1	16.3	15.5	17.3	20.4	19.2	19.7	21.3	20.1	18.0	223.4
	18 LST	12.8	7.6	13.5	8.3	8.0	6.7	3.3	3.7	5.6	10.7	12.9	13.0	106.1
SFC WND = GTR 17 KTS AND NO PRECIP.	00 LST	6.0	7.6	10.0	11.0	4.4	5.3	7.3	8.0	5.5	7.1	6.6	5.7	84.5
	06 LST	6.5	7.1	9.5	7.4	7.1	6.1	5.6	9.6	5.6	5.1	7.0	7.5	84.1
	12 LST	5.4	4.1	6.2	5.7	5.6	5.4	3.5	3.5	3.8	3.6	4.2	4.0	55.0
	18 LST	9.3	7.8	9.6	9.3	9.0	7.7	10.0	11.7	6.0	7.8	4.3	6.7	99.2
SFC WND 4-10 KTS AND TMP 33-89 DEG F AND NO PRECIP.	00 LST	15.2	11.4	8.0	10.0	10.7	12.4	11.3	11.3	14.3	13.2	14.4	18.1	150.3
	06 LST	9.5	10.8	6.9	9.8	15.0	12.5	12.0	11.0	11.6	13.3	12.5	11.2	135.7
	12 LST	5.2	7.4	8.3	11.8	13.6	7.9	5.5	5.1	9.5	9.5	7.4	5.8	97.2
	18 LST	10.2	9.5	10.1	9.8	7.7	7.0	1.3	2.3	7.3	11.6	12.1	9.1	98.1
SKY COVER LES 3/10 AND VSBY = GTR 3 MI	00 LST	13.0	21.5											
	06 LST	12.0	18.6											
	12 LST	18.3	16.2	17.5	13.1	14.8	19.5	22.4	20.7	15.8	15.5	15.2	13.8	202.8
	18 LST	9.0	14.5											
CIG = GTR 2500 FT AND VSBY = GTR 3 MI	00 LST	25.0	26.1	28.0	30.0	31.0	28.1	30.7	30.3	28.7	28.5	25.8	24.5	336.7
	06 LST	25.6	21.3	24.5	26.1	26.3	26.6	29.0	28.3	27.7	24.6	22.0	16.6	298.6
	12 LST	26.6	25.8	28.8	26.9	26.7	29.3	30.5	30.6	28.8	28.8	27.5	24.8	335.1
	18 LST	25.0	25.6	28.5	28.1	30.3	28.7	31.0	31.0	29.3	28.0	26.2	22.7	334.4
CIG = GTR 8000 FT AND VSBY = GTR 3 MI	00 LST	19.5	24.2	28.0	30.0	29.1	25.9	30.0	29.0	27.0	26.0	22.8	21.5	313.0
	06 LST	22.0	20.3	22.9	25.1	25.0	25.3	28.3	26.7	27.0	23.3	20.5	13.3	279.3
	12 LST	25.3	25.1	28.0	24.3	24.6	28.5	30.2	30.0	27.5	27.7	26.2	23.5	320.9
	18 LST	23.0	23.7	24.5	26.1	26.7	24.0	31.0	29.6	26.6	25.3	24.7	20.3	305.5
CIG = GTR 10000 FT AND VSBY = GTR 3 MI	00 LST	18.0	23.7	27.0	30.0	27.2	25.1	28.6	27.3	25.8	25.5	21.6	21.5	301.3
	06 LST	21.3	20.3	20.9	23.7	24.0	25.0	27.7	25.6	25.0	21.6	20.5	12.6	267.8
	12 LST	25.2	25.0	28.0	24.1	24.3	28.4	30.1	28.2	27.1	27.1	26.1	23.4	317.0
	18 LST	22.3	23.3	24.5	23.2	25.0	22.3	30.0	27.7	24.0	22.3	23.2	20.3	288.1

HASSI TAN TAN, KINGDOM OF MOROCCO

STA NO. 60087/ (IN AREA NUMBER 03)

LATITUDE 2826N

LONGITUDE 01109W

ELEVATION(FT) 00026

PARAMETER DESCRIPTION	JAN	FEB	MAR	APR	MAY	JUN	JUL	AUG	SEP	OCT	NOV	DEC	ANN	POR (YRS)	NO. OBS
ABS MAX TMP (F)	80	95	107	101	108	107	118	113	110	104	96	88	118	7	-28
MEAN MAX TMP (F)	70	73	76	76	76	79	83	83	84	82	80	69	78	7	-28
MEAN MIN TMP (F)	50	51	55	57	60	62	65	64	64	60	56	50	58	7	-28
ABS MIN TMP (F)	42	37	43	41	53	54	57	57	53	50	46	37	37	7	-28
MEAN NO DYS TMP = OR GTR 90(F)	0.0						7.0	7.0	7.9	5.9		0.0		7	-29
MEAN NO DYS TMP = OR LES 32(F)	0.0	0.0	0.0	0.0	0.0	0.0	0.0	0.0	0.0	0.0	0.0	0.0	0.0	7	-29
MEAN NO DYS TMP = OR LES 0(F)	0.0	0.0	0.0	0.0	0.0	0.0	0.0	0.0	0.0	0.0	0.0	0.0	0.0	7	-29
MEAN DEW PT TMP (F)	47	43	47	45	46	49	52	49	64	54	55	47	51	0	-50
MEAN REL HUM (PCT)	68	52	52	50	56	61	62	79	73	61	58	66	62	2	-28
MEAN PRESS ALT (FT)	-185	-141	-83	-35	-25	-28	-5	-0	-21	-51	-83	-198	-67	0	-50
MEAN PRECIP (IN)	0.58	0.72	0.28	0.21	0.02	0.02	0.03	0.01	0.07	0.47	0.81	1.44	4.7	9	-6
MEAN SNOW FALL (IN)	0.0	0.0	0.0	0.0	0.0	0.0	0.0	0.0	0.0	0.0	0.0	0.0	0.0	7	-29
MEAN NO DYS PRCP = OR GTR 0.1 IN	1.4	1.7	0.2	0.6	0.1	0.2	0.2	0.1	0.3	1.1	1.7	3.2	11.4	9	-29
MEAN NO DYS SNFL = OR GTR 1.9 IN	0.0	0.0	0.0	0.0	0.0	0.0	0.0	0.0	0.0	0.0	0.0	0.0	0.0	7	-29
MEAN NO DYS W/OCUR VSBY LES 1/2 MI														0	0
MEAN NO DYS TSTMS														0	0
P FREQ WND SPD = OR GTR 17 KTS														0	0
P FREQ WND SPD = OR GTR 28 KTS														0	0
P FREQ LES 5000 FT A/D LES 5 MI														0	0
P FREQ LES 1900 FT A/D LES 3 MI														0	0
FOR 00-02 LST														0	0
03-05 LST														0	0
06-08 LST														0	0
09-11 LST														0	0
12-14 LST														0	0
15-17 LST														0	0
18-20 LST														0	0
21-23 LST														0	0
P FREQ LES 300 FT A/D LES 1 MI														0	0
FOR 00-02 LST														0	0
03-05 LST														0	0
06-08 LST														0	0
09-11 LST														0	0
12-14 LST														0	0
15-17 LST														0	0
18-20 LST														0	0
21-23 LST														0	0

HASSI TAN TAN, KINGDOM OF MOROCCO
 MEAN NUMBER OF DAYS

PARAMETER DESCRIPTION	JAN	FEB	MAR	APR	MAY	JUN	JUL	AUG	SEP	OCT	NOV	DEC	ANN	PDR (YRS)	NO. OBS
CIG = GTR 1000 FT AND VSBY = GTR 3 MI	23	LST												0	0
	05	LST												0	0
	11	LST												0	0
	17	LST												0	0
CIG =GTR 2000 FT AND VSBY =GTR 3 MI W/SFC WND LES 10 KTS	23	LST												0	0
	05	LST												0	0
	11	LST												0	0
	17	LST												0	0
SFC WND = GTR 17 KTS AND NO PRECIP.	23	LST												0	0
	05	LST												0	0
	11	LST												0	0
	17	LST												0	0
SFC WND 4-10 KTS AND TMP 33-89 DEG F AND NO PRECIP.	23	LST												0	0
	05	LST												0	0
	11	LST												0	0
	17	LST												0	0
SKY COVER LES 3/10 AND VSBY = GTR 3 MI	23	LST												0	0
	05	LST												0	0
	11	LST												0	0
	17	LST												0	0
CIG = GTR 2500 FT AND VSBY = GTR 3 MI	23	LST												0	0
	05	LST												0	0
	11	LST												0	0
	17	LST												0	0
CIG = GTR 4000 FT AND VSBY = GTR 3 MI	23	LST												0	0
	05	LST												0	0
	11	LST												0	0
	17	LST												0	0
CIG = GTR 10000 FT AND VSBY = GTR 3 MI	23	LST												0	0
	05	LST												0	0
	11	LST												0	0
	17	LST												0	0

DATA NOT AVAILABLE

AGADIR-INEZGANE, KINGDOM OF MOROCCO

STA NO. 60250 (IN AREA NUMBER 03)

LATITUDE 3029N

LONGITUDE 0933W

ELEVATION(FT) 00089

PARAMETER DESCRIPTION	JAN	FEB	MAR	APR	MAY	JUN	JUL	AUG	SEP	OCT	NOV	DEC	ANN	PDR (YRS)	NO. OBS
ABS MAX TMP (F)	88	93	104	107	112	112	119	115	113	106	102	88	119	20	-28
MEAN MAX TMP (F)	70	71	73	75	76	78	80	81	80	79	75	70	76	20	-28
MEAN MIN TMP (F)	45	47	51	55	58	62	64	65	63	59	54	47	56	21	-28
ABS MIN TMP (F)	31	27	35	34	46	50	52	53	51	43	38	35	27	20	-28
MEAN NO DYS TMP = DR GTR 90(F)	0.0	0.1	1.5	2.9	1.8	0.3	1.3	2.6	2.7	3.0	2.0	0.0	18.2	10	3606
MEAN NO DYS TMP = DR LES 32(F)	0.4	0.0	0.0	0.0	0.0	0.0	0.0	0.0	0.0	0.0	0.0	0.0	0.4	10	3621
MEAN NO DYS TMP = DR LES 0(F)	0.0	0.0	0.0	0.0	0.0	0.0	0.0	0.0	0.0	0.0	0.0	0.0	0.0	20	-29
MEAN DEW PT TMP (F)	51	53	55	56	60	63	68	68	67	63	57	54	60	0	-50
MEAN REL HUM (PCT)	77	75	73	73	75	79	79	82	82	76	71	70	76	4	-28
MEAN PRESS ALT (FT)	-134	-83	-18	37	51	50	70	77	44	7	-23	-103	-1	0	-50
MEAN PRECIP (IN)	1.54	1.10	0.94	0.71	0.20	0.02	0.01	0.08	0.28	0.79	1.34	1.61	8.6	32	-6
MEAN SNOW FALL (IN)	0.0		0.0	0.0	0.0	0.0	0.0	0.0	0.0	0.0	0.0	0.0		20	-29
MEAN NO DYS PRCP = DR GTR 0.1 IN	3.5	2.9	2.3	1.8	0.6	0.2	0.1	0.3	0.7	1.7	2.7	3.6	20.0	32	-29
MEAN NO DYS SNFL = DR GTR 1.9 IN	0.0		0.0	0.0	0.0	0.0	0.0	0.0	0.0	0.0	0.0	0.0		20	-29
MEAN NO DYS W/DCUR VSBY LES 1/2 MI														0	0
MEAN NO DYS TSTMS	0.3	1.0	0.3	1.0	0.3	0.0	0.0	0.3	1.0	1.0	0.0	0.0	5.2	5	-24
P FREQ WND SPD = DR GTR 17 KTS														0	0
P FREQ WND SPD = DR GTR 28 KTS														0	0
P FREQ LES 3000 FT A/D LES 3 MI														0	0
P FREQ LES 1500 FT A/D LES 3 MI														0	0
FOR 00-02 LST														0	0
03-05 LST														0	0
06-08 LST														0	0
09-11 LST	1.9	4.4	4.1	0.9	3.8	7.6	7.1	9.6	7.2	4.3	1.8	1.7	4.5	4	1278
12-14 LST														0	0
15-17 LST														0	0
18-20 LST														0	0
21-23 LST														0	0
P FREQ LES 300 FT A/D LES 1 MI														0	0
FOR 00-02 LST														0	0
03-05 LST														0	0
06-08 LST														0	0
09-11 LST	0.0	0.0	0.0	0.0	0.0	0.0	0.0	0.0	0.0	0.0	0.0	0.0	0.0	4	1278
12-14 LST														0	0
15-17 LST														0	0
18-20 LST														0	0
21-23 LST														0	0

AGADIR-INEZGANE, KINGDOM OF MOROCCO
MEAN NUMBER OF DAYS

PARAMETER DESCRIPTION		JAN	FEB	MAR	APR	MAY	JUN	JUL	AUG	SEP	OCT	NOV	DEC	ANN	PDR (YRS)	NO. OBS
CIG = GTR 1000 FT AND VSBY = GTR 3 MI	23 LST														0	0
	05 LST														0	0
	11 LST	31.0	27.4	30.3	30.0	30.4	29.7	28.8	28.8	28.9	30.4	29.7	30.7	356.1	4	1278
	17 LST														0	0
CIG =GTR 2000 FT AND VSBY =GTR 3 MI W/SFC WND LES 10 KTS	23 LST														0	0
	05 LST														0	0
	11 LST	25.3	16.2	16.4	12.6	8.2	6.8	6.1	10.8	14.4	24.6	19.5	22.4	183.3	4	1276
	17 LST														0	0
SFC WND = GTR 17 KTS AND NO PRECIP.	23 LST														0	0
	05 LST														0	0
	11 LST	1.2	2.2	2.1	2.5	3.2	1.3	0.8	0.2	1.1	0.0	1.1	1.9	17.6	4	1285
	17 LST														0	0
SFC WND 4-10 KTS AND TMP 33-89 DEG F AND NO PRECIP.	23 LST														0	0
	05 LST														0	0
	11 LST	15.3	16.4	16.9	17.3	16.6	14.8	17.1	20.4	19.4	23.0	20.9	13.7	211.8	4	1274
	17 LST														0	0
SKY COVER LES 3/10 AND VSBY = GTR 3 MI	23 LST														0	0
	05 LST	22.5	17.9	16.6	15.4	10.0	8.3	9.5	8.5	9.8	14.5	13.7	18.2	164.9	5	1609
	11 LST	19.4	16.5	16.8	16.4	17.1	16.3	21.3	17.5	16.0	17.2	14.3	15.8	204.6	9	2894
	17 LST	19.2	17.4	18.8	18.8	20.8	21.5	25.0	21.2	21.0	17.0	16.2	19.5	236.4	5	1611
CIG = GTR 2500 FT AND VSBY = GTR 3 MI	23 LST														0	0
	05 LST														0	0
	11 LST	29.5	25.2	28.5	28.0	27.2	25.4	28.2	26.7	27.0	28.9	28.6	29.7	332.9	4	1278
	17 LST														0	0
CIG = GTR 6000 FT AND VSBY = GTR 3 MI	23 LST														0	0
	05 LST														0	0
	11 LST	28.0	24.6	27.2	26.6	24.6	24.8	27.9	26.4	26.7	28.1	27.2	28.3	320.4	4	1278
	17 LST														0	0
CIG = GTR 10000 FT AND VSBY = GTR 3 MI	23 LST														0	0
	05 LST														0	0
	11 LST	28.0	24.6	27.2	26.6	24.6	24.8	27.9	26.4	26.7	28.1	27.2	28.3	320.4	4	1278
	17 LST														0	0

AREA NO. 03

MOROCCO, KINGDOM OF

SOUTH COASTAL

LATITUDE 2930N

LONGITUDE 00930W

BOUNDARIES 3115N 00940W 3125N 00725W 3125N 00725W 2905N 00925W 2905N 00925W 2745N 01030W

PARAMETER DESCRIPTION	JAN	FEB	MAR	APR	MAY	JUN	JUL	AUG	SEP	OCT	NOV	DEC	ANN
MEAN MAX TMP (F)	70	72	75	76	76	79	82	82	82	81	78	70	77
MEAN MIN TMP (F)	48	49	53	56	59	62	65	65	64	60	55	49	57
LARGEST MEAN PRECIP(IN)	1.54	1.10	0.94	0.71	0.20	0.02	0.03	0.08	0.28	0.79	1.34	1.61	8.6
SMALLEST MEAN PRECIP(IN)	0.58	0.72	0.28	0.21	0.02	0.02	0.01	0.01	0.07	0.47	0.81	1.44	4.6
	MEAN NUMBER OF DAYS												
CIG = GTR 1000 FT AND VSBY = GTR 3 MI	23 LST												
	05 LST												
	11 LST	31.0	27.4	30.3	30.0	30.4	29.7	28.8	28.8	28.9	30.4	29.7	30.7
	17 LST												
CIG =GTR 2000 FT AND VSBY =GTR 3 MI W/SFC WND LES 10 KTS	23 LST												
	05 LST												
	11 LST	25.3	16.2	16.4	12.6	8.2	6.8	6.1	10.8	14.4	24.6	19.5	22.4
	17 LST												
SFC WND = GTR 17 KTS AND NO PRECIP.	23 LST												
	05 LST												
	11 LST	1.2	2.2	2.1	2.5	3.2	1.3	0.8	0.2	1.1	0.0	1.1	1.9
	17 LST												
SFC WND 4-10 KTS AND TMP 33-89 DEG F AND NO PRECIP.	23 LST												
	05 LST												
	11 LST	15.3	16.4	16.9	17.3	16.6	14.8	17.1	20.4	19.4	23.0	20.9	13.7
	17 LST												
SKY COVER LES 3/10 AND VSBY = GTR 3 MI	23 LST												
	05 LST	22.5	17.9	16.6	15.4	10.0	8.3	9.5	8.5	9.8	14.5	13.7	18.2
	11 LST	19.4	16.5	16.8	16.4	17.1	16.3	21.3	17.5	16.0	17.2	14.3	15.8
	17 LST	19.2	17.4	18.8	18.8	20.8	21.5	25.0	21.2	21.0	17.0	16.2	19.5
CIG = GTR 2500 FT AND VSBY = GTR 3 MI	23 LST												
	05 LST												
	11 LST	29.5	25.2	28.5	28.0	27.2	25.4	28.2	26.7	27.0	28.9	28.6	29.7
	17 LST												
CIG = GTR 6000 FT AND VSBY = GTR 3 MI	23 LST												
	05 LST												
	11 LST	28.0	24.6	27.2	26.6	24.6	24.8	27.9	26.4	26.7	28.1	27.2	28.3
	17 LST												
CIG = GTR 10000 FT AND VSBY = GTR 3 MI	23 LST												
	05 LST												
	11 LST	28.0	24.6	27.2	26.6	24.6	24.8	27.9	26.4	26.7	28.1	27.2	28.3
	17 LST												

STA NO. 60281/ (IN AREA NUMBER 04)

FOUM EL HASSAME, KINGDOM OF MOROCCO

LATITUDE 2901N

LONGITUDE 00852W

ELEVATION(FT) 01476

PARAMETER DESCRIPTION	JAN	FEB	MAR	APR	MAY	JUN	JUL	AUG	SEP	OCT	NOV	DEC	ANN	POR (YRS)	NO. OBS
ABS MAX TMP (F)														0	0
MEAN MAX TMP (F)	65	67	73	78	83	92	101	101	92	84	71	66	81	0	-50
MEAN MIN TMP (F)														0	0
ABS MIN TMP (F)														0	0
MEAN NO DYS TMP = OR GTR 90(F)														0	0
MEAN NO DYS TMP = OR LES 32(F)														0	0
MEAN NO DYS TMP = OR LES 0(F)														0	0
MEAN DEW PT MP (F)	39	41	45	47	50	55	56	56	51	54	47	41	49	0	-50
MEAN REL HUM (PCT)														0	0
MEAN PRESS ALT (FT)	1264	1313	1380	1437	1458	1459	1482	1487	1452	1410	1374	1293	1401	0	-50
MEAN PRECIP (IN)														0	0
MEAN SNOW FALL (IN)														0	0
MEAN NO DYS PRCP = OR GTR 0.1 IN														0	0
MEAN NO DYS SNFL = OR GTR 1.9 IN														0	0
MEAN NO DYS W/OCUR VSBY LES 1/2 MI														0	0
MEAN NO DYS TSTMS														0	0
P FREQ WND SPD = OR GTR 17 KTS														0	0
P FREQ WND SPD = OR GTR 28 KTS														0	0
P FREQ LES 5000 FT A/D LES 5 MI														0	0
P FREQ LES 1500 FT A/D LES 3 MI														0	0
FOR 00-02 LST														0	0
03-05 LST														0	0
06-08 LST														0	0
09-11 LST														0	0
12-14 LST														0	0
15-17 LST														0	0
18-20 LST														0	0
21-23 LST														0	0
P FREQ LES 300 FT A/D LES 1 MI														0	0
FOR 00-02 LST														0	0
03-05 LST														0	0
06-08 LST														0	0
09-11 LST														0	0
12-14 LST														0	0
15-17 LST														0	0
18-20 LST														0	0
21-23 LST														0	0

FROM EL MASSANE, KINGDOM OF MOROCCO
MEAN NUMBER OF DAYS

PARAMETER DESCRIPTION	JAN	FEB	MAR	APR	MAY	JUN	JUL	AUG	SEP	OCT	NOV	DEC	ANN	POR (YRS)	NO. OBS
CIG = GTR 1000 FT AND														0	0
VSBY = GTR 3 MI														0	0
														0	0
														0	0
														0	0
CIG = GTR 2000 FT AND VSBY = GTR														0	0
3 MI W/SFC WND LES 10 KTS														0	0
														0	0
														0	0
														0	0
SFC WND = GTR 17 KTS AND														0	0
NO PRECIP.														0	0
														0	0
														0	0
														0	0
SFC WND 4-10 KTS AND TMP 33-89														0	0
DEG F AND NO PRECIP.														0	0
														0	0
														0	0
														0	0
SKY COVER LES 3/10 AND														0	0
VSBY = GTR 3 MI														0	0
														0	0
														0	0
														0	0
CIG = GTR 2500 FT AND														0	0
VSBY = GTR 3 MI														0	0
														0	0
														0	0
														0	0
														0	0
CIG = GTR 6000 FT AND														0	0
VSBY = GTR 3 MI														0	0
														0	0
														0	0
														0	0
CIG = GTR 10000 FT AND														0	0
VSBY = GTR 3 MI														0	0
														0	0
														0	0
														0	0

DATA NOT AVAILABLE

MOROCCO, KINGDOM OF

INLAND PLAINS
BOUNDARIES 3150N 00300W

AREA NO. 04

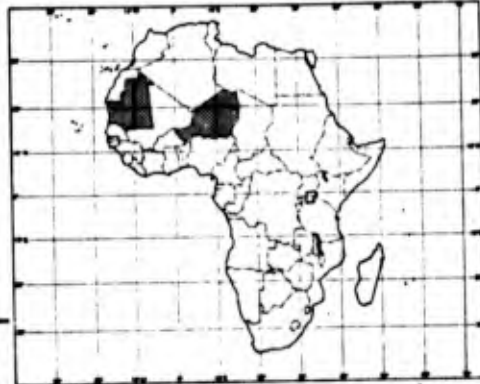
LATITUDE 2930N LONGITUDE 00630W
2905N 00925W 2745N 01030W

PARAMETER DESCRIPTION	JAN	FEB	MAR	APR	MAY	JUN	JUL	AUG	SEP	OCT	NOV	DEC	ANN
MEAN MAX TMP (F)	65	67	73	78	83	92	101	101	92	84	71	66	81
MEAN MIN TMP (F)													
LARGEST MEAN PRECIP(IN)													
SMALLEST MEAN PRECIP(IN)													

MEAN NUMBER OF DAYS

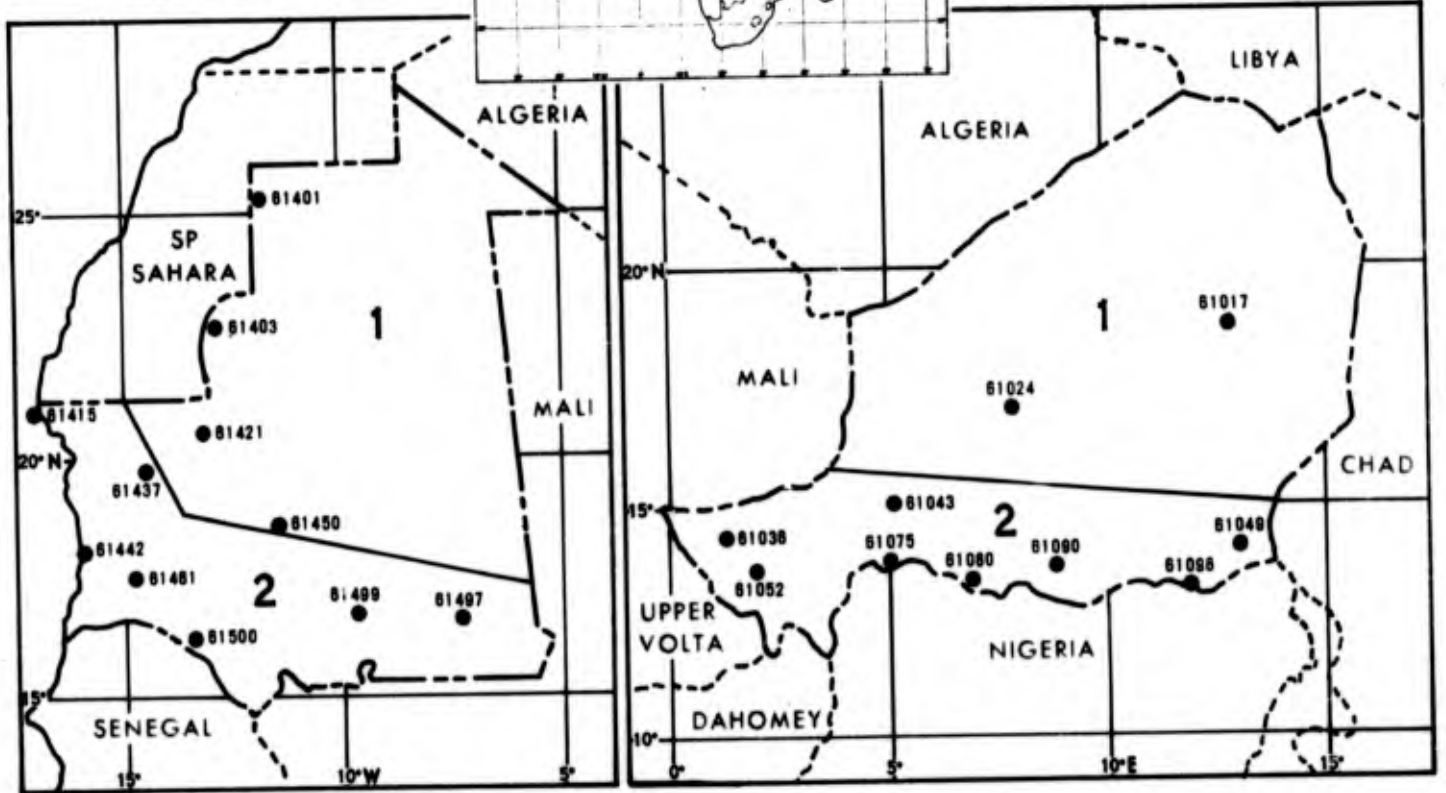
CIG = GTR 1000 FT AND	23 LST
VSBY = GTR 3 MI	05 LST
	11 LST
	17 LST
CIG =GTR 2000 FT AND VSBY =GTR	23 LST
3 MI W/SFC WND LES 10 KTS	05 LST
	11 LST
	17 LST
SFC WND = GTR 17 KTS AND	23 LST
NO PRECIP.	05 LST
	11 LST
	17 LST
SFC WND 4-10 KTS AND TMP 33-89	23 LST
DEG F AND NO PRECIP.	05 LST
	11 LST
	17 LST
SKY COVER LES 3/10 AND	23 LST
VSBY = GTR 3 MI	05 LST
	11 LST
	17 LST
CIG = GTR 2500 FT AND	23 LST
VSBY = GTR 3 MI	05 LST
	11 LST
	17 LST
CIG = GTR 6000 FT AND	23 LST
VSBY = GTR 3 MI	05 LST
	11 LST
	17 LST
CIG = GTR 10000 FT AND	23 LST
VSBY = GTR 3 MI	05 LST
	11 LST
	17 LST

DATA NOT AVAILABLE



MAURITANIA

REPUBLIC OF NIGER



STA NO. 61401 (IN AREA NUMBER 01)

FORT TRINQUET, MAURITANIA

LATITUDE 2514N

LONGITUDE 01135W

ELEVATION(FT) 01194

PARAMETER DESCRIPTION	JAN	FEB	MAR	APR	MAY	JUN	JUL	AUG	SEP	OCT	NOV	DEC	ANN	PDR (YRS)	NO. OBS
ABS MAX TMP (F)														0	0
MEAN MAX TMP (F)	79	85	88	96	99	105	111	109	105	94	85	79	95	0	-50
MEAN MIN TMP (F)														0	0
ABS MIN TMP (F)														0	0
MEAN NO DYS TMP = DR GTR 90(F)														0	0
MEAN NO DYS TMP = DR LES 32(F)														0	0
MEAN NO DYS TMP = DR LES 0(F)														0	0
MEAN DEW PT TMP (F)	32	33	37	38	43	48	51	54	52	47	42	37	43	0	-50
MEAN REL HUM (PC)														0	0
MEAN PRESS ALT (FT)	1027	1097	1109	1146	1154	1150	1178	1182	1173	1143	1111	1052	1124	0	-90
MEAN PRECIP (IN)														0	0
MEAN SNOW FALL (IN)														0	0
MEAN NO DYS PRCP = DR GTR 0.1 IN														0	0
MEAN NO DYS SNFL = DR GTR 1.5 IN														0	0
MEAN NO DYS W/OCUR VSBY LES 1/2 MI														0	0
MEAN NO DYS TSTMS														0	0
P FREQ WND SPD = DR GTR 17 KTS														0	0
P FREQ WND SPD = DR GTR 28 KTS														0	0
P FREQ LES 3000 FT A/D LES 5 MI														0	0
P FREQ LES 1500 FT A/D LES 3 MI														0	0
FDR 00-02 LST														0	0
03-05 LST														0	0
06-08 LST														0	0
09-11 LST	1.2	2.8	0.0	1.1	0.0	0.0	0.0	0.0	0.0	0.9	1.7	2.8	0.9	4	1192
12-14 LST														0	0
15-17 LST														0	0
18-20 LST														0	0
21-23 LST														0	0
P FREQ LES 300 FT A/D LES 1 MI														0	0
FDR 00-02 LST														0	0
03-05 LST														0	0
06-08 LST														0	0
09-11 LST	0.0	0.0	0.0	0.0	0.0	0.0	0.0	0.0	0.0	0.0	0.0	0.0	0.0	4	1192
12-14 LST														0	0
15-17 LST														0	0
18-20 LST														0	0
21-23 LST														0	0

FORT TRINQUET, MAURITANIA
MEAN NUMBER OF DAYS

PARAMETER DESCRIPTION	JAN	FEB	MAR	APR	MAY	JUN	JUL	AUG	SEP	OCT	NOV	DEC	ANN	PDR (YRS)	NO. OBS
CIG = GTR 1000 FT AND VSBY = GTR 3 MI	23 LST													0	0
	05 LST													0	0
	11 LST	30.6	26.4	30.1	29.7	30.3	30.0	29.5	29.6	29.7	31.0	30.0	30.7	4	1152
	17 LST													0	0
CIG =GTR 2000 FT AND VSBY =GTR 3 MI W/SFC WND LES 10 KTS	23 LST													0	0
	05 LST													0	0
	11 LST	9.6	8.4	9.0	9.5	11.5	3.6	4.4	6.3	9.3	12.8	11.2	10.1	4	1146
	17 LST													0	0
SFC WND = GTR 17 KTS AND NO PRECIP.	23 LST													0	0
	05 LST													0	0
	11 LST	9.1	7.2	8.1	10.4	8.9	9.9	13.9	12.5	7.8	4.5	4.4	6.6	4	1147
	17 LST													0	0
SFC WND 4-10 KTS AND TMP 33-89 DEG F AND NO PRECIP.	23 LST													0	0
	05 LST													0	0
	11 LST	12.0	9.2	8.6	10.2	10.2	2.8	1.5	1.1	4.4	13.1	11.7	13.6	4	1139
	17 LST													0	0
SKY COVER LES 3/10 AND VSBY = GTR 3 MI	23 LST													0	0
	05 LST													0	0
	11 LST	22.3	20.8	22.2	22.4	23.9	23.2	25.0	23.7	16.6	19.4	15.0	17.2	4	1146
	17 LST													0	0
CIG = GTR 2500 FT AND VSBY = GTR 3 MI	23 LST													0	0
	05 LST													0	0
	11 LST	29.5	26.0	29.3	29.0	30.3	30.0	29.5	29.6	29.7	30.2	29.5	29.8	4	1152
	17 LST													0	0
CIG = GTR 6000 FT AND VSBY = GTR 3 MI	23 LST													0	0
	05 LST													0	0
	11 LST	28.1	26.0	28.9	28.4	29.9	30.0	29.5	29.6	29.7	30.2	29.5	29.0	4	1152
	17 LST													0	0
CIG = GTR 10000 FT AND VSBY = GTR 3 MI	23 LST													0	0
	05 LST													0	0
	11 LST	28.1	26.0	28.9	28.4	29.9	30.0	29.5	29.6	29.4	30.2	29.5	29.0	4	1152
	17 LST													0	0

STA NO. 61403 (IN AREA NUMBER 01)

FORT GOURAUD, MAURITANIA

LATITUDE 2241N

LONGITUDE 01242W

ELEVATION(FT) 00971

PARAMETER DESCRIPTION	JAN	FEB	MAR	APR	MAY	JUN	JUL	AUG	SEP	OCT	NOV	DEC	ANN	PDR (YRS)	NO. OBS
ABS MAX TMP (F)	90	102	105	108	113	117	120	119	116	108	100	95	120	5	-28
MEAN MAX TMP (F)	76	80	87	90	96	104	109	108	103	95	87	78	93	5	-28
MEAN MIN TMP (F)	53	55	60	62	66	73	77	77	75	71	65	55	66	5	-28
ABS MIN TMP (F)	41	43	48	48	54	60	63	61	57	56	55	45	41	5	-28
MEAN NO DYS TMP = DR GTR 90(F)	0.0		11.9	15.3	23.7	30.0	31.0	31.0	30.0	22.4	11.5			5	-29
MEAN NO DYS TMP = DR LES 32(F)	0.0	0.0	0.0	0.0	0.0	0.0	0.0	0.0	0.0	0.0	0.0	0.0	0.0	5	-29
MEAN NO DYS TMP = DR LES 0(F)	0.0	0.0	0.0	0.0	0.0	0.0	0.0	0.0	0.0	0.0	0.0	0.0	0.0	5	-29
MEAN DEW PT TMP (F)	42	44	47	49	54	57	59	61	59	54	49	45	52	5	-29
MEAN REL HUM (PCT)	49	48	44	43	44	39	37	39	41	42	44	51	43	5	-28
MEAN PRESS ALT (FT)														0	0
MEAN PRECIP (IN)	0.04	0.12	0.12	0.04	0.00	0.04	0.08	0.32	0.63	0.51	0.35	0.08	2.3	19	-6
MEAN SNOW FALL (IN)	0.0	0.0	0.0	0.0	0.0	0.0	0.0	0.0	0.0	0.0	0.0	0.0	0.0	5	-29
MEAN NO DYS PRCP = DR GTR 0.1 IN	0.2	0.4	0.4	0.1	0.0	0.2	0.3	0.8	1.4	1.2	0.9	0.3	6.2	19	-29
MEAN NO DYS SNFL = DR GTR 1.9 IN	0.0	0.0	0.0	0.0	0.0	0.0	0.0	0.0	0.0	0.0	0.0	0.0	0.0	5	-29
MEAN NO DYS W/OCUR VSBY LES 1/2 MI														0	0
MEAN NO DYS TSTMS	0.0	0.0	1.0	1.0	0.3	0.3	2.0	5.0	3.0	1.0	1.0	0.3	14.9	5	-24
P FREQ WND SPD = DR GTR 17 KTS														0	0
P FREQ WND SPD = DR GTR 28 KTS														0	0
P FREQ LES 5000 FT A/D LES 5 MI														0	0
P FREQ LES 1500 FT A/D LES 3 MI														0	0
FOR 00-02 LST														0	0
03-05 LST														0	0
06-08 LST														0	0
09-11 LST	0.0	0.0	0.0	0.0	0.0	0.0	0.0	2.3	0.0	0.0	0.0	0.0	0.2	4	509
12-14 LST														0	0
15-17 LST														0	0
18-20 LST														0	0
21-23 LST														0	0
P FREQ LES 300 FT A/D LES 1 MI														0	0
FOR 00-02 LST														0	0
03-05 LST														0	0
06-08 LST														0	0
09-11 LST	0.0	0.0	0.0	0.0	0.0	0.0	0.0	0.0	0.0	0.0	0.0	0.0	0.0	4	509
12-14 LST														0	0
15-17 LST														0	0
18-20 LST														0	0
21-23 LST														0	0

FORT GOURAUD, MAURITANIA
MEAN NUMBER OF DAYS

PARAMETER DESCRIPTION		JAN	FEB	MAR	APR	MAY	JUN	JUL	AUG	SEP	OCT	NOV	DEC	ANN	POR (YRS)	NO. OBS
CIG = GTR 1000 FT AND VSBY = GTR 3 MI	23 LST														0	0
	05 LST														0	0
	11 LST	31.0	28.0	30.4	29.4	31.0	30.0	31.0	30.3	30.0	31.0	29.4	30.3	361.8	4	509
	17 LST														0	0
CIG =GTR 2000 FT AND VSBY =GTR 3 MI W/SFC WND LES 10 KTS	23 LST														0	0
	05 LST														0	0
	11 LST	2.2	3.9	4.5	3.9	5.1	4.7	10.6	6.6	7.3	4.4	5.6	5.6	64.4	4	482
	17 LST														0	0
SFC WND = GTR 17 KTS AND NO PRECIP.	23 LST														0	0
	05 LST														0	0
	11 LST	10.3	3.0	2.5	4.4	2.5	8.9	9.5	3.4	4.4	0.7	4.4	6.9	56.9	4	493
	17 LST														0	0
SFC WND 4-10 KTS AND TMP 33-89 DEG F AND NO PRECIP.	23 LST														0	0
	05 LST														0	0
	11 LST	2.0	10.6	7.3	5.3	5.9	2.8	0.0	2.3	1.8	4.8	7.5	12.7	63.0	4	479
	17 LST														0	0
SKY COVER LES 3/10 AND VSBY = GTR 3 MI	23 LST														0	0
	05 LST														0	0
	11 LST	18.6	20.2	25.0	21.9	16.4	20.0	23.0	14.4	12.6	14.8	13.8	11.8	212.5	4	502
	17 LST														0	0
CIG = GTR 2500 FT AND VSBY = GTR 3 MI	23 LST														0	0
	05 LST														0	0
	11 LST	31.0	27.2	30.4	29.4	29.8	30.0	31.0	28.8	30.0	30.3	28.8	30.3	357.0	4	509
	17 LST														0	0
CIG = GTR 6000 FT AND VSBY = GTR 3 MI	23 LST														0	0
	05 LST														0	0
	11 LST	31.0	27.2	30.4	28.7	29.2	30.0	31.0	28.8	29.2	30.3	28.8	30.3	354.9	4	509
	17 LST														0	0
CIG = GTR 10000 FT AND VSBY = GTR 3 MI	23 LST														0	0
	05 LST														0	0
	11 LST	31.0	27.2	30.4	28.7	29.2	30.0	31.0	28.8	29.2	30.3	28.8	30.3	354.9	4	509
	17 LST														0	0

ATAR, MAURITANIA

STA NO. 61421 (IN AREA NUMBER 01)

LATITUDE 2029N

LONGITUDE 01303W

ELEVATION(FT) 00751

PARAMETER DESCRIPTION	JAN	FEB	MAR	APR	MAY	JUN	JUL	AUG	SEP	OCT	NOV	DEC	ANN	PDR (YRS)	NO. OBS
ABS MAX TMP (F)	101	104	113	109	115	117	117	117	115	109	104	103	117	7	-528
MEAN MAX TMP (F)	84	86	92	97	101	107	106	105	103	98	91	84	96	7	-28
MEAN MIN TMP (F)	54	56	61	67	73	81	81	80	79	72	65	55	69	7	-28
ABS MIN TMP (F)	39	42	48	55	58	70	69	66	64	60	50	42	39	7	-528
MEAN NO DYS TMP = DR GTR 90(F)	8.2	9.6	18.5	24.0	31.0	30.0	31.0	31.0	30.0	26.1	16.6	8.2	264.2	7	-29
MEAN NO DYS TMP = DR LES 32(F)	0.0	0.0	0.0	0.0	0.0	0.0	0.0	0.0	0.0	0.0	0.0	0.0	0.0	7	-29
MEAN NO DYS TMP = DR LES 0(F)	0.0	0.0	0.0	0.0	0.0	0.0	0.0	0.0	0.0	0.0	0.0	0.0	0.0	7	-29
MEAN DEW PT TMP (F)	23	27	26	34	39	44	52	57	58	51	41	35	41	3	2106
MEAN REL HUM (PCT)	44	43	43	35	31	29	42	49	47	42	45	43	41	4	-28
MEAN PRESS ALT (FT)	644	674	707	750	750	750	773	789	771	737	714	667	727	0	-80
MEAN PRECIP (IN)	0.08	0.04	0.04	0.00	0.08	0.28	0.28	1.22	1.54	0.32	0.35	0.16	4.4	35	-6
MEAN SNOW FALL (IN)	0.0	0.0	0.0	0.0	0.0	0.0	0.0	0.0	0.0	0.0	0.0	0.0	0.0	7	-29
MEAN NO DYS PRCP = DR GTR 0.1 IN	0.3	0.2	0.1	0.0	0.3	0.7	0.7	2.5	3.0	0.8	0.9	0.5	10.0	35	-29
MEAN NO DYS SNFL = DR GTR 1.9 IN	0.0	0.0	0.0	0.0	0.0	0.0	0.0	0.0	0.0	0.0	0.0	0.0	0.0	7	-29
MEAN NO DYS W/OCUR VSBY LES 1/2 MI	1.0	2.0	0.0	1.0	0.3	2.3	1.3	0.7	2.4	0.0	0.0	0.0	11.0	3	885
MEAN NO DYS TSTMS	0.3	0.0	2.0	0.3	0.3	2.0	3.0	11.0	7.0	1.0	1.0	1.0	28.9	3	-24
P FREQ WND SPD = DR GTR 17 KTS	13.1	24.5	12.5	13.1	15.1	13.9	19.0	13.0	13.3	12.7	8.1	6.5	13.7	3	21123
P FREQ WND SPD = DR GTR 28 KTS	0.5	5.9	0.5	1.8	0.6	1.2	1.1	0.9	0.9	1.1	0.8	0.1	1.3	3	21123
P FREQ LES 3000 FT A/D LES 3 MI	13.9	29.9	21.0	15.6	12.8	17.4	24.2	19.1	13.2	7.1	7.4	4.7	19.5	3	21120
P FREQ LES 1500 FT A/D LES 3 MI															
FOR 00-02 LST	3.2	20.5	4.8	5.2	0.4	4.4	5.8	10.0	1.6	2.2	1.7	3.2	5.3	3	2593
03-05 LST	2.7	18.1	7.0	4.1	0.4	5.9	4.7	9.3	1.6	0.5	1.7	3.2	4.9	3	2653
06-08 LST	1.6	17.6	6.5	5.9	1.8	5.9	8.0	9.0	7.0	2.7	1.7	3.2	5.9	3	2652
09-11 LST	1.2	17.1	5.7	4.9	6.3	6.0	4.0	5.7	5.3	3.5	1.8	2.4	5.3	7	3871
12-14 LST	1.1	24.0	8.4	7.0	9.7	7.4	11.6	7.9	4.8	5.4	5.0	0.0	7.7	3	2655
15-17 LST	2.2	22.8	8.1	4.1	4.7	5.6	12.9	4.3	3.2	3.2	5.0	0.0	6.3	3	2656
18-20 LST	4.3	19.3	5.4	2.6	4.7	4.5	6.1	3.9	0.5	1.6	2.8	0.0	4.6	3	2654
21-23 LST	2.7	17.3	4.3	2.9	1.8	3.7	8.0	5.4	1.6	1.6	2.8	0.0	4.3	3	2614
P FREQ LES 300 FT A/D LES 1 MI															
FOR 00-02 LST	1.1	5.8	0.0	1.4	0.0	3.0	0.7	1.1	0.0	0.0	0.0	0.0	1.1	3	2593
03-05 LST	0.0	5.8	0.5	2.2	0.0	0.7	0.0	0.4	0.0	0.0	0.0	0.0	0.8	3	2653
06-08 LST	0.0	8.8	2.2	2.2	0.0	2.6	1.5	0.4	0.5	0.5	1.7	0.0	1.7	3	2652
09-11 LST	0.0	9.2	1.9	2.8	0.3	2.6	0.5	0.0	0.7	1.1	1.1	0.3	1.7	7	3871
12-14 LST	0.0	8.8	1.6	2.6	1.4	2.6	2.9	0.0	0.5	2.2	1.7	0.0	2.0	3	2655
15-17 LST	0.0	5.3	1.6	1.1	0.7	2.6	2.5	0.7	2.2	2.2	0.6	0.0	1.6	3	2656
18-20 LST	0.0	3.5	0.5	1.1	0.0	1.1	1.4	0.0	0.0	0.0	0.0	0.0	0.6	3	2654
21-23 LST	0.5	2.4	0.0	1.3	0.0	2.2	1.8	1.4	0.0	0.0	0.0	0.0	0.8	3	2614

ATAR, MAURITANIA
MEAN NUMBER OF DAYS

PARAMETER DESCRIPTION		JAN	FEB	MAR	APR	MAY	JUN	JUL	AUG	SEP	OCT	NOV	DEC	ANN	PDR (YRS)	NO. OBS
CIG = GTR 1000 FT AND VSBY = GTR 3 MI	23 LST	30.0	22.6	29.5	28.7	30.7	28.7	29.6	27.7	29.5	30.0	30.0	30.0	347.0	3	887
	05 LST	30.5	23.1	29.0	28.7	31.0	28.0	28.3	28.3	28.5	30.5	29.5	29.5	344.9	3	885
	11 LST	30.0	24.0	29.4	28.1	29.0	27.9	28.8	29.4	28.1	29.6	29.4	30.8	344.5	7	2104
CIG = GTR 2000 FT AND VSBY = GTR 3 MI W/SFC WND LES 10 KTS	23 LST	12.0	14.7	17.0	17.3	17.6	10.7	11.3	10.0	12.8	13.5	17.0	16.0	169.9	3	886
	05 LST	13.0	10.3	13.5	16.3	9.6	7.3	8.1	13.0	11.6	12.5	12.0	17.5	144.7	3	885
	11 LST	8.5	9.5	15.2	10.3	10.2	8.7	11.3	14.8	11.2	11.8	10.6	11.7	133.8	7	2102
SFC WND = GTR 17 KTS AND NO PRECIP.	17 LST	8.0	9.8	11.0	12.7	9.6	9.0	6.0	8.0	12.6	15.0	12.0	11.0	124.7	3	886
	23 LST	1.0	4.9	0.5	1.7	1.3	3.7	6.3	3.7	3.3	3.5	1.0	0.5	31.4	3	885
	05 LST	2.0	5.9	2.5	3.3	4.7	2.0	1.0	2.3	2.4	3.5	2.5	1.0	33.1	3	885
SFC WND 4-10 KTS AND THP 33-89 DEG F AND NO PRECIP.	11 LST	4.0	5.2	4.7	5.9	5.2	6.7	5.4	3.7	5.3	4.2	2.7	5.1	58.1	7	2108
	17 LST	3.0	5.4	3.0	1.7	5.0	4.0	6.3	3.0	3.4	2.0	0.5	0.0	37.3	3	886
	23 LST	16.5	15.2	17.0	18.3	18.7	8.0	5.0	7.1	12.4	17.3	17.0	22.0	174.5	3	885
SKY COVER LES 3/10 AND VSBY = GTR 3 MI	05 LST	16.5	14.7	16.5	16.3	12.3	9.7	11.1	14.0	16.0	18.0	14.0	18.5	177.6	3	885
	11 LST	12.1	11.5	12.2	6.9	4.6	0.0	0.4	1.4	1.8	5.7	9.9	13.4	79.9	7	2107
	17 LST	15.0	14.2	15.5	5.3	1.3	0.3	0.3	1.0	1.9	7.5	17.5	20.5	100.3	3	886
CIG = GTR 2500 FT AND VSBY = GTR 3 MI	23 LST														0	0
	05 LST														0	0
	11 LST	16.6	17.0	23.3	19.2	19.1	20.5	21.4	16.9	14.1	12.1	13.3	14.9	208.4	4	1219
CIG = GTR 6000 FT AND VSBY = GTR 3 MI	17 LST														0	0
	23 LST	30.0	22.6	29.5	28.7	30.7	28.7	29.6	27.7	29.5	30.0	30.0	30.0	347.0	3	887
	05 LST	30.5	23.1	29.0	28.7	31.0	28.0	28.3	28.3	28.5	30.5	29.5	29.5	344.9	3	885
CIG = GTR 10000 FT AND VSBY = GTR 3 MI	11 LST	30.0	24.0	29.4	28.1	29.0	27.9	28.8	29.4	28.1	29.6	29.4	30.8	344.5	7	2104
	17 LST	29.5	22.6	29.0	29.0	29.3	28.7	28.6	29.6	30.0	30.5	29.0	31.0	346.8	3	886
	23 LST	30.0	22.6	29.5	28.3	30.7	28.0	29.3	27.0	29.0	30.0	30.0	30.0	344.4	3	887
CIG = GTR 10000 FT AND VSBY = GTR 3 MI	05 LST	30.0	22.6	29.0	28.0	30.3	27.3	28.3	28.0	27.6	30.5	29.5	29.5	340.6	3	885
	11 LST	30.0	23.8	29.4	28.1	28.9	27.8	28.8	29.4	27.5	29.5	29.4	30.8	343.4	7	2104
	17 LST	29.5	22.6	29.0	28.0	29.3	26.3	28.0	28.3	27.6	29.5	29.0	31.0	338.1	3	886
CIG = GTR 10000 FT AND VSBY = GTR 3 MI	23 LST	30.0	22.6	29.5	28.0	30.0	27.3	29.3	26.3	28.1	28.5	28.5	30.0	338.1	3	887
	05 LST	30.0	22.6	29.0	27.3	29.6	26.3	28.3	28.0	27.1	29.5	28.5	29.0	335.5	3	885
	11 LST	30.0	23.8	29.4	27.7	28.6	27.8	28.8	29.1	27.2	28.7	29.0	30.8	340.9	7	2104
17 LST	29.5	22.6	29.0	25.7	28.6	24.7	26.0	27.7	26.1	28.0	28.5	31.0	325.4	3	886	

TIDJIKJA, MAURITANIA

STA NO. 61450 (IN AREA NUMBER 01)

LATITUDE 1639N

LONGITUDE 01126W

ELEVATION(FT) 01312

PARAMETER DESCRIPTION	JAN	FEB	MAR	APR	MAY	JUN	JUL	AUG	SEP	OCT	NOV	DEC	ANN	POR (YRS)	NO. OBS
ABS MAX TMP (F)	95	103	106	111	112	119	113	109	108	106	99	95	115	4	-28
MEAN MAX TMP (F)	82	84	92	96	104	107	102	99	100	97	91	82	95	4	-28
MEAN MIN TMP (F)	52	56	61	66	74	78	77	74	75	70	62	53	67	4	-28
ABS MIN TMP (F)	38	41	45	54	57	67	65	54	61	55	45	38	38	4	-28
MEAN NO DYS TMP = OR GTR 90(F)	5.9	7.4	18.5	22.9	31.0	30.0	31.0	31.0	30.0	24.9	16.6	5.9	255.1	4	-29
MEAN NO DYS TMP = OR LES 32(F)	0.0	0.0	0.0	0.0	0.0	0.0	0.0	0.0	0.0	0.0	0.0	0.0	0.0	4	-29
MEAN NO DYS TMP = OR LES 0(F)	0.0	0.0	0.0	0.0	0.0	0.0	0.0	0.0	0.0	0.0	0.0	0.0	0.0	4	-29
MEAN DEW PT TMP (F)	35	37	43	36	44	55	66	69	66	56	46	38	49	4	-29
MEAN REL HUM (PCT)	35	34	35	24	25	33	50	60	54	45	39	38	39	4	-28
MEAN PRESS ALT (FT)														0	0
MEAN PRECIP (IN)	0.04	0.16	0.08	0.00	0.12	0.43	0.91	2.20	1.30	0.33	0.20	0.04	5.8	35	-6
MEAN SNOW FALL (IN)	0.0	0.0	0.0	0.0	0.0	0.0	0.0	0.0	0.0	0.0	0.0	0.0	0.0	4	-29
MEAN NO DYS PRCP = OR GTR 0.1 IN	0.2	0.5	0.3	0.0	0.4	1.0	1.9	4.2	2.6	0.9	0.6	0.2	12.8	35	-29
MEAN NO DYS SNFL = OR GTR 1.5 IN	0.0	0.0	0.0	0.0	0.0	0.0	0.0	0.0	0.0	0.0	0.0	0.0	0.0	4	-29
MEAN NO DYS W/DCUR VSBY LES 1/2 MI														0	0
MEAN NO DYS TSTMS	0.0	0.0	0.0	0.0	1.0	2.0	3.0	6.0	4.0	1.0	1.0	0.0	18.0	3	-24
P FREQ WND SPD = OR GTR 17 KTS														0	0
P FREQ WND SPD = OR GTR 28 KTS														0	0
P FREQ LES 5000 FT A/D LES 3 MI														0	0
P FREQ LES 1500 FT A/D LES 3 MI														0	0
FOR 00-02 LST														0	0
03-05 LST														0	0
06-08 LST														0	0
09-11 LST	0.0	0.0	0.0	0.0	0.0	0.0	2.9	2.4	3.4	2.3	0.0	0.0	0.9	4	532
12-14 LST														0	0
15-17 LST														0	0
18-20 LST														0	0
21-23 LST														0	0
P FREQ LES 300 FT A/D LES 1 MI														0	0
FOR 00-02 LST														0	0
03-05 LST														0	0
06-08 LST														0	0
09-11 LST	0.0	0.0	0.0	0.0	0.0	0.0	0.0	0.0	0.0	0.0	0.0	0.0	0.0	4	532
12-14 LST														0	0
15-17 LST														0	0
18-20 LST														0	0
21-23 LST														0	0

TIDJIKJA, MAURITANIA
MEAN NUMBER OF DAYS

PARAMETER DESCRIPTION	JAN	FEB	MAR	APR	MAY	JUN	JUL	AUG	SEP	OCT	NOV	DEC	ANN	POR (YRS)	NO. OBS
CIG = GTR 1000 FT AND VSBY = GTR 3 MI	23 LST													0	0
	05 LST													0	0
	11 LST	29.4	25.9	29.8	29.3	28.7	29.5	31.0	29.5	29.0	31.0	30.0	31.0	4	532
	17 LST													0	0
CIG =GTR 2000 FT AND VSBY =GTR 3 MI W/SFC WND LES 10 KTS	23 LST													0	0
	05 LST													0	0
	11 LST	18.1	14.7	19.4	22.7	22.4	24.0	20.3	22.7	22.5	25.1	18.0	19.8	4	515
	17 LST													0	0
SFC WND = GTR 17 KTS AND NO PRECIP.	23 LST													0	0
	05 LST													0	0
	11 LST	0.0	2.1	2.2	0.7	3.9	1.1	1.8	2.9	1.1	0.0	0.6	0.6	4	536
	17 LST													0	0
SFC WND 4-10 KTS AND TMP 33-89 DEG F AND NO PRECIP.	23 LST													0	0
	05 LST													0	0
	11 LST	16.3	16.3	6.2	8.8	3.0	1.6	0.9	4.5	4.3	2.9	12.4	18.2	4	518
	17 LST													0	0
SKY COVER LES 9/10 AND VSBY = GTR 3 MI	23 LST													0	0
	05 LST													0	0
	11 LST	14.7	11.8	22.7	22.2	18.4	23.7	15.0	11.1	12.4	12.4	15.6	16.4	4	544
	17 LST													0	0
CIG = GTR 2500 FT AND VSBY = GTR 3 MI	23 LST													0	0
	05 LST													0	0
	11 LST	29.4	25.9	29.8	29.3	28.7	29.0	29.2	27.2	27.9	30.3	30.0	31.0	4	532
	17 LST													0	0
CIG = GTR 6000 FT AND VSBY = GTR 3 MI	23 LST													0	0
	05 LST													0	0
	11 LST	29.4	25.9	29.8	29.3	28.7	29.0	29.2	27.2	27.9	30.3	30.0	31.0	4	532
	17 LST													0	0
CIG = GTR 10000 FT AND VSBY = GTR 3 MI	23 LST													0	0
	05 LST													0	0
	11 LST	29.4	25.9	29.8	29.3	28.7	29.0	29.2	27.2	27.9	30.3	30.0	31.0	4	532
	17 LST													0	0

AREA NO. 01

MAURITANIA	DESERT	BOUNDARIES		LATITUDE 2100N				LONGITUDE 01000W						
		1716N	00509W	1850N	01345W	1850N	01345W	2120N	01500W					
PARAMETER DESCRIPTION		JAN	FEB	MAR	APR	MAY	JUN	JUL	AUG	SEP	OCT	NOV	DEC	ANN
MEAN MAX TMP (F)		80	84	90	95	100	106	107	105	103	96	89	81	95
MEAN MIN TMP (F)		53	56	61	65	71	77	78	77	76	71	64	54	67
LARGEST MEAN PRECIP(IN)		0.08	0.16	0.12	0.04	0.12	0.43	0.91	2.20	1.54	0.51	0.35	0.16	6.6
SMALLEST MEAN PRECIP(IN)		0.04	0.04	0.04	0.00	0.00	0.04	0.08	0.32	0.63	0.32	0.20	0.04	1.8
		MEAN NUMBER OF DAYS												
CIG = GTR 1000 FT AND VSBY = GTR 3 MI	23 LST	30.0	22.6	29.5	28.7	30.7	28.7	29.6	27.7	29.5	30.0	30.0	30.0	347.0
	05 LST	30.5	23.1	29.0	28.7	31.0	28.0	28.3	28.3	28.5	30.5	29.5	29.5	344.9
	11 LST	30.3	26.1	29.9	29.1	29.8	29.4	30.1	29.7	29.2	30.7	29.7	30.7	354.7
	17 LST	29.5	22.6	29.0	29.0	29.3	28.7	28.6	29.6	30.0	30.5	29.0	31.0	346.8
CIG = GTR 2000 FT AND VSBY = GTR 3 MI W/SFC WND LES 10 KTS	23 LST	12.0	14.7	17.0	17.3	17.6	10.7	11.3	10.0	12.8	13.5	17.0	16.0	169.9
	05 LST	13.0	10.3	13.5	16.3	9.6	7.3	8.1	13.0	11.6	12.5	12.0	17.5	144.7
	11 LST	9.6	9.1	12.0	11.6	12.3	10.8	11.7	12.6	12.6	13.5	11.4	11.8	139.0
	17 LST	8.0	9.8	11.0	12.7	9.6	9.0	6.0	8.0	12.6	15.0	12.0	11.0	124.7
SFC WND = GTR 17 KTS AND NO PRECIP.	23 LST	1.0	4.9	0.5	1.7	1.3	3.7	6.3	3.7	3.3	3.5	1.0	0.5	31.4
	05 LST	2.0	5.9	2.5	3.3	4.7	2.0	1.0	2.3	2.4	3.5	2.5	1.0	33.1
	11 LST	5.9	4.4	4.4	5.4	5.1	6.7	6.7	5.6	4.7	2.4	3.0	4.8	59.1
	17 LST	3.0	5.4	3.0	1.7	5.0	4.0	6.3	3.0	3.4	2.0	0.5	0.0	37.3
SFC WND 4-10 KTS AND TMP 33-89 DEG F AND NO PRECIP.	23 LST	16.5	15.2	17.0	18.3	18.7	8.0	5.0	7.1	12.4	17.3	17.0	22.0	174.5
	05 LST	16.5	14.7	16.5	16.3	12.3	9.7	11.1	14.0	16.0	18.0	14.0	18.5	177.6
	11 LST	10.6	11.9	8.6	7.8	5.9	1.8	0.7	2.3	3.1	6.6	10.4	14.5	84.2
	17 LST	15.0	14.2	15.5	5.3	1.3	0.3	0.3	1.0	1.9	7.5	17.5	20.5	100.3
SKY COVER LES 3/10 AND VSBY = GTR 3 MI	23 LST													
	05 LST													
	11 LST	18.1	17.5	23.3	21.4	19.5	21.9	21.1	16.5	13.9	14.7	14.4	15.1	217.4
CIG = GTR 2500 FT AND VSBY = GTR 3 MI	23 LST	30.0	22.6	29.5	28.7	30.7	28.7	29.6	27.7	29.5	30.0	30.0	30.0	347.0
	05 LST	30.5	23.1	29.0	28.7	31.0	28.0	28.3	28.3	28.5	30.5	29.5	29.5	344.9
	11 LST	30.0	25.8	29.7	29.0	29.5	29.2	29.6	28.8	28.9	30.1	29.4	30.5	350.5
	17 LST	29.5	22.6	29.0	29.0	29.3	28.7	28.6	29.6	30.0	30.5	29.0	31.0	346.8
CIG = GTR 4000 FT AND VSBY = GTR 3 MI	23 LST	30.0	22.6	29.5	28.3	30.7	28.0	29.3	27.0	29.0	30.0	30.0	30.0	344.4
	05 LST	30.0	22.6	29.0	28.0	30.3	27.3	28.3	28.0	27.6	30.5	29.5	29.5	340.6
	11 LST	29.6	25.7	29.6	28.6	29.2	29.2	29.6	28.8	28.6	30.1	29.4	30.3	348.7
	17 LST	29.5	22.6	29.0	28.0	29.3	26.3	28.0	28.3	27.6	29.5	29.0	31.0	338.1
CIG = GTR 10000 FT AND VSBY = GTR 3 MI	23 LST	30.0	22.6	29.5	28.0	30.0	27.3	29.3	26.3	28.1	28.5	28.5	30.0	338.1
	05 LST	30.0	22.6	29.0	27.3	29.6	26.6	28.3	28.0	27.1	29.5	28.5	29.0	335.5
	11 LST	29.6	25.7	29.6	28.5	29.1	29.2	29.6	28.7	28.4	29.9	29.3	30.3	347.9
	17 LST	29.5	22.6	29.0	25.7	28.6	24.7	26.0	27.7	26.1	26.0	28.5	31.0	325.4

PORT ETIENNE, MAURITANIA

STA NO. 61415 (IN AREA NUMBER 02)

LATITUDE 2059N

LONGITUDE 01702W

ELEVATION(FT) 00010

PARAMETER DESCRIPTION	JAN	FEB	MAR	APR	MAY	JUN	JUL	AUG	SEP	OCT	NOV	DEC	ANN	POR (YRS)	NO. OBS
ABS MAX TMP (F)	88	99	97	110	95	114	103	104	107	104	100	97	114	7	-28
MEAN MAX TMP (F)	81	83	81	82	83	85	81	85	90	87	85	77	83	7	-28
MEAN MIN TMP (F)	53	53	56	57	59	60	63	65	67	63	60	56	59	7	-28
ABS MIN TMP (F)	45	47	46	47	48	50	55	53	57	52	51	46	45	7	-28
MEAN NO DYS TMP = OR GTR 90(F)	0.0	6.3	4.8	5.7	7.0	9.0	4.8	9.4	15.3	11.9	9.0			7	-29
MEAN NO DYS TMP = OR LES 32(F)	0.0	0.0	0.0	0.0	0.0	0.0	0.0	0.0	0.0	0.0	0.0	0.0	0.0	7	-29
MEAN NO DYS TMP = OR LES 0(F)	0.0	0.0	0.0	0.0	0.0	0.0	0.0	0.0	0.0	0.0	0.0	0.0	0.0	7	-29
MEAN DEW PT TMP (F)	47	50	54	57	56	58	63	66	64	59	55	52	57	0	-50
MEAN REL HUM (PCT)	54	56	62	69	67	66	73	74	67	65	57	59	64	5	-28
MEAN PRESS ALT (FT)	-115	-92	-97	-24	-25	-27	-2	12	-2	-24	-46	-90	-40	0	-50
MEAN PRECIP (IN)	0.08	0.04	0.04	0.04	0.00	0.04	0.00	0.12	0.28	0.20	0.20	0.04	1.1	35	-6
MEAN SNOW FALL (IN)	0.0	0.0	0.0	0.0	0.0	0.0	0.0	0.0	0.0	0.0	0.0	0.0	0.0	7	-29
MEAN NO DYS PRCP = OR GTR 0.1 IN	0.3	0.2	0.1	0.1	0.0	0.2	0.0	0.4	0.7	0.6	0.6	0.2	3.4	39	-29
MEAN NO DYS SNFL = OR GTR 1.5 IN	0.0	0.0	0.0	0.0	0.0	0.0	0.0	0.0	0.0	0.0	0.0	0.0	0.0	7	-29
MEAN NO DYS W/OCCUR VSBY LES 1/2 MI														0	0
MEAN NO DYS TSTMS	0.3	0.3	0.3	1.0	0.3	0.0	0.0	0.3	1.0	1.0	0.3	1.0	5.8	5	-24
P FREQ WND SPD = OR GTR 17 KTS														0	0
P FREQ WND SPD = OR GTR 28 KTS														0	0
P FREQ LES 5000 FT A/D LES 5 MI														0	0
P FREQ LES 1500 FT A/D LES 3 MI														0	0
FOR 00-02 LST														0	0
03-05 LST														0	0
06-08 LST														0	0
09-11 LST	0.0	0.0	1.3	0.0	0.0	0.0	9.6	6.6	0.8	1.9	0.0	0.8	1.4	4	1248
12-14 LST														0	0
15-17 LST														0	0
18-20 LST														0	0
21-23 LST														0	0
P FREQ LES 300 FT A/D LES 1 MI														0	0
FOR 00-02 LST														0	0
03-05 LST														0	0
06-08 LST														0	0
09-11 LST	0.0	0.0	0.0	0.0	0.0	0.0	0.0	0.8	0.0	0.0	0.0	0.0	0.1	4	1248
12-14 LST														0	0
15-17 LST														0	0
18-20 LST														0	0
21-23 LST														0	0

PORT ETIENNE, MAURITANIA
MEAN NUMBER OF DAYS

PARAMETER DESCRIPTION		JAN	FEB	MAR	APR	MAY	JUN	JUL	AUG	SEP	OCT	NOV	DEC	ANN	POR (YRS)	NO. OBS
CIG = GTR 1000 FT AND VSBY = GTR 3 MI	23 LST														0	0
	05 LST														0	0
	11 LST	30.1	28.0	29.4	28.4	30.7	28.4	28.7	29.5	29.7	30.1	30.0	31.0	354.0	4	1248
	17 LST														0	0
CIG =GTR 2000 FT AND VSBY =GTR 3 MI W/SFC WND LES 10 KTS	23 LST														0	0
	05 LST														0	0
	11 LST	2.7	3.0	3.6	2.6	0.5	1.0	4.2	8.7	8.1	3.7	9.7	3.1	50.9	4	1233
	17 LST														0	0
SFC WND = GTR 17 KTS AND NO PRECIP.	23 LST														0	0
	05 LST														0	0
	11 LST	13.9	12.7	8.3	12.5	19.6	16.7	13.0	7.9	8.8	5.1	2.1	5.6	126.2	4	1242
	17 LST														0	0
SFC WND 4-10 KTS AND TMP 33-89 DEG F AND NO PRECIP.	23 LST														0	0
	05 LST														0	0
	11 LST	2.7	6.4	8.8	4.3	1.8	0.8	6.2	10.7	8.0	5.7	17.4	8.4	81.2	4	1239
	17 LST														0	0
SKY COVER LES 3/10 AND VSBY = GTR 3 MI	23 LST														0	0
	05 LST														0	0
	11 LST	16.9	19.9	22.8	19.0	22.0	21.8	23.0	19.7	17.8	13.7	12.0	16.4	225.0	4	1251
	17 LST														0	0
CIG = GTR 2500 FT AND VSBY = GTR 3 MI	23 LST														0	0
	05 LST														0	0
	11 LST	29.6	28.0	29.0	28.4	30.7	28.4	27.7	28.4	29.5	29.5	30.0	30.7	349.9	4	1248
	17 LST														0	0
CIG = GTR 6000 FT AND VSBY = GTR 3 MI	23 LST														0	0
	05 LST														0	0
	11 LST	29.6	28.0	29.0	28.4	30.7	28.4	27.7	28.4	29.5	29.5	30.0	30.7	349.9	4	1248
	17 LST														0	0
CIG = GTR 10000 FT AND VSBY = GTR 3 MI	23 LST														0	0
	05 LST														0	0
	11 LST	29.6	28.0	29.0	28.4	30.7	28.4	27.7	28.4	29.5	29.5	30.0	30.7	349.9	4	1248
	17 LST														0	0

AKJOUJT, MAURITANIA

STA NO. 61437 (IN AREA NUMBER 02)

LATITUDE 1943N

LONGITUDE 01423W

ELEVATION(FT) 00404

PARAMETER DESCRIPTION	JAN	FEB	MAR	APR	MAY	JUN	JUL	AUG	SEP	OCT	NOV	DEC	ANN	POR (YRS)	NO. OBS
ABS MAX TMP (F)	97	100	106	113	117	118	117	114	115	110	103	96	118	5	-28
MEAN MAX TMP (F)	82	86	93	97	102	109	105	103	102	100	92	83	96	5	-28
MEAN MIN TMP (F)	58	60	65	69	75	81	77	77	79	75	69	59	70	5	-28
ABS MIN TMP (F)	47	50	55	56	50	69	67	63	67	63	58	48	47	5	-28
MEAN NO DYS TMP = DR GTR 90(F)	5.9	9.6	19.8	24.0	31.0	30.0	31.0	31.0	30.0	31.0	17.9	7.0	268.2	5	-29
MEAN NO DYS TMP = DR LES 32(F)	0.0	0.0	0.0	0.0	0.0	0.0	0.0	0.0	0.0	0.0	0.0	0.0	0.0	5	-29
MEAN NO DYS TMP = DR LES 0(F)	0.0	0.0	0.0	0.0	0.0	0.0	0.0	0.0	0.0	0.0	0.0	0.0	0.0	5	-29
MEAN DEW PT TMP (F)	47	47	50	50	55	59	68	70	65	60	56	52	57	0	-50
MEAN REL HUM (PCT)	52	46	43	42	38	38	55	61	51	46	50	57	48	5	-28
MEAN PRESS ALT (FT)	312	326	353	384	384	381	403	420	403	383	367	333	371	0	-50
MEAN PRECIP (IN)	0.04	0.04	0.04	0.00	0.04	0.12	0.28	1.69	1.22	0.28	0.32	0.04	4.1	25	-6
MEAN SNOW FALL (IN)	0.0	0.0	0.0	0.0	0.0	0.0	0.0	0.0	0.0	0.0	0.0	0.0	0.0	5	-29
MEAN NO DYS PRCP = DR GTR 0.1 IN	0.2	0.2	0.1	0.0	0.1	0.4	0.7	3.3	2.4	0.7	0.8	0.2	9.1	25	-29
MEAN NO DYS SNFL = DR GTR 1.5 IN	0.0	0.0	0.0	0.0	0.0	0.0	0.0	0.0	0.0	0.0	0.0	0.0	0.0	5	-29
MEAN NO DYS W/OCUR VSBY LES 1/2 MI														0	0
MEAN NO DYS TSTMS	0.3	0.3	1.0	0.3	0.3	1.0	2.0	4.0	4.0	1.0	1.0	0.3	15.5	5	-24
P FREQ WND SPD = DR GTR 17 KTS														0	0
P FREQ WND SPD = DR GTR 28 KTS														0	0
P FREQ LES 5000 FT A/D LES 5 MI														0	0
P FREQ LES 1500 FT A/D LES 3 MI														0	0
FOR 00-02 LST														0	0
03-05 LST														0	0
06-08 LST														0	0
09-11 LST	0.0	0.0	0.0	2.0	0.0	0.0	0.0	2.1	2.4	1.8	0.0	0.0	0.7	4	585
12-14 LST														0	0
15-17 LST														0	0
18-20 LST														0	0
21-23 LST														0	0
P FREQ LES 300 FT A/D LES 1 MI														0	0
FOR 00-02 LST														0	0
03-05 LST														0	0
06-08 LST														0	0
09-11 LST	0.0	0.0	0.0	2.0	0.0	0.0	0.0	0.0	0.0	0.0	0.0	0.0	0.2	4	585
12-14 LST														0	0
15-17 LST														0	0
18-20 LST														0	0
21-23 LST														0	0

AKJOUJT, MAURITANIA
MEAN NUMBER OF DAYS

PARAMETER DESCRIPTION	JAN	FEB	MAR	APR	MAY	JUN	JUL	AUG	SEP	OCT	NOV	DEC	ANN	POR (YRS)	NO. OBS
CIG = GTR 1000 FT AND VSBY = GTR 3 MI	23 LST													0	0
	05 LST													0	0
	11 LST	26.8	25.6	28.3	26.3	30.4	29.9	28.2	29.7	27.1	29.9	30.0	30.4	4	985
	17 LST													0	0
CIG =GTR 2000 FT AND VSBY =GTR 3 MI W/SFC WND LES 10 KTS	23 LST													0	0
	05 LST													0	0
	11 LST	1.7	3.0	6.2	2.6	4.7	5.3	9.4	19.1	12.6	7.1	3.6	6.7	4	961
	17 LST													0	0
SFC WND = GTR 17 KTS AND NO PRECIP.	23 LST													0	0
	05 LST													0	0
	11 LST	5.1	7.1	6.3	8.2	4.7	5.7	1.8	0.6	3.6	3.0	0.7	5.2	4	966
	17 LST													0	0
SFC WND 4-10 KTS AND TMP 33-89 DEG F AND NO PRECIP.	23 LST													0	0
	05 LST													0	0
	11 LST	8.8	3.8	4.6	3.4	5.0	1.0	8.4	4.5	2.3	3.7	1.4	11.5	4	949
	17 LST													0	0
SKY COVER LES 3/10 AND VSBY = GTR 3 MI	23 LST													0	0
	05 LST													0	0
	11 LST	14.2	18.1	24.9	19.4	22.6	21.9	22.5	16.1	14.6	14.3	8.6	15.8	4	983
	17 LST													0	0
CIG = GTR 2500 FT AND VSBY = GTR 3 MI	23 LST													0	0
	05 LST													0	0
	11 LST	26.8	25.6	28.3	26.3	30.4	29.4	28.2	29.0	25.6	28.8	30.0	30.4	4	985
	17 LST													0	0
CIG = GTR 6000 FT AND VSBY = GTR 3 MI	23 LST													0	0
	05 LST													0	0
	11 LST	26.8	25.6	28.3	26.3	29.8	29.4	28.2	27.1	23.4	27.1	30.0	29.8	4	985
	17 LST													0	0
CIG = GTR 10000 FT AND VSBY = GTR 3 MI	23 LST													0	0
	05 LST													0	0
	11 LST	26.8	25.6	28.3	26.3	29.8	29.4	28.2	27.1	23.4	27.1	30.0	29.8	4	985
	17 LST													0	0

NOUAKCHOTT, MAURITANIA
 LATITUDE 1805N

LONGITUDE 01597W

ELEVATION(FT) 00007

STA NO. 61442 (IN AREA NUMBER 02)

PARAMETER DESCRIPTION	JAN	FEB	MAR	APR	MAY	JUN	JUL	AUG	SEP	OCT	NOV	DEC	ANN	PDR (YRS)	NO. OBS
ABS MAX TMP (F)	96	103	106	109	115	114	109	108	111	109	107	98	115	8	-28
MEAN MAX TMP (F)	85	87	89	90	93	92	89	90	93	91	89	83	89	5	-28
MEAN MIN TMP (F)	57	59	63	64	69	73	74	75	75	71	65	56	67	5	-28
ABS MIN TMP (F)	45	49	51	54	58	64	70	68	71	63	56	44	44	8	-28
MEAN NO DYS TMP = OR GTR 90(F)	9.4	10.7	14.5	15.3	19.8	17.9	14.5	15.9	19.1	17.2	14.0	7.0	175.3	5	-29
MEAN NO DYS TMP = OR LES 32(F)	0.0	0.0	0.0	0.0	0.0	0.0	0.0	0.0	0.0	0.0	0.0	0.0	0.0	8	-29
MEAN NO DYS TMP = OR LES 0(F)	0.0	0.0	0.0	0.0	0.0	0.0	0.0	0.0	0.0	0.0	0.0	0.0	0.0	0	-30
MEAN DEW PT TMP (F)	39	41	47	49	55	63	69	71	66	59	51	43	54	0	-28
MEAN REL HUM (PCT)	41	42	48	50	54	64	74	79	72	57	50	46	56	5	-28
MEAN PRESS ALT (FT)	-78	-55	-26	12	11	9	29	42	26	-1	-16	-58	-8	0	-30
MEAN PRECIP (IN)	0.00	0.06	0.04	0.04	0.04	0.04	0.47	2.28	1.54	0.39	0.08	0.12	5.1	24	-6
MEAN SNOW FALL (IN)	0.0	0.0	0.0	0.0	0.0	0.0	0.0	0.0	0.0	0.0	0.0	0.0	0.0	8	-29
MEAN NO DYS PRCP = OR GTR 0.1 IN	0.0	0.3	0.1	0.1	0.1	0.2	1.1	4.3	3.0	0.9	0.3	0.4	10.8	24	-29
MEAN NO DYS SNFL = OR GTR 1.5 IN	0.0	0.0	0.0	0.0	0.0	0.0	0.0	0.0	0.0	0.0	0.0	0.0	0.0	8	-29
MEAN NO DYS W/OCUR VSBY LES 1/2 MI	0.3	0.3	0.2	0.3	0.0	1.0	1.0	5.0	4.0	2.0	0.3	0.3	14.8	5	-24
MEAN NO DYS TSTMS														0	0
P FREQ WND SPD = OR GTR 17 KTS														0	0
P FREQ WND SPD = OR GTR 28 KTS														0	0
P FREQ LES 5000 FT A/D LES 5 MI														0	0
P FREQ LES 1500 FT A/D LES 3 MI														0	0
FOR 00-02 LST														0	0
03-05 LST														0	0
06-08 LST														0	0
09-11 LST	0.0	0.0	0.0	0.0	0.0	3.4	16.7	14.6	2.4	0.0	0.0	0.0	3.1	4	532
12-14 LST														0	0
15-17 LST														0	0
18-20 LST														0	0
21-23 LST														0	0
P FREQ LES 300 FT A/D LES 1 MI														0	0
FOR 00-02 LST														0	0
03-05 LST														0	0
06-08 LST														0	0
09-11 LST	0.0	0.0	0.0	0.0	0.0	1.7	0.0	0.0	0.0	0.0	0.0	0.0	0.1	4	532
12-14 LST														0	0
15-17 LST														0	0
18-20 LST														0	0
21-23 LST														0	0

NOUAKCHOTT, MAURITANIA
MEAN NUMBER OF DAYS

PARAMETER DESCRIPTION		JAN	FEB	MAR	APR	MAY	JUN	JUL	AUG	SEP	OCT	NOV	DEC	ANN	PDR (YRS)	NO. OBS
CIG = GTR 1000 FT AND VSBY = GTR 3 MI	23 LST														0	0
	05 LST														0	0
	11 LST	30.0	25.2	29.8	29.3	30.4	28.4	27.5	29.7	30.0	31.0	29.3	30.3	350.9	4	532
	17 LST														0	0
CIG =GTR 2000 FT AND VSBY =GTR 3 MI W/SFC WND LES 10 KTS	23 LST														0	0
	05 LST														0	0
	11 LST	15.5	13.6	15.2	13.8	18.1	19.1	18.6	17.8	23.1	24.6	24.5	19.9	223.8	4	513
	17 LST														0	0
SFC WND = GTR 17 KTS AND NO PRECIP.	23 LST														0	0
	05 LST														0	0
	11 LST	1.0	3.8	5.7	4.2	1.1	1.0	0.0	0.6	0.7	0.7	0.0	2.1	20.9	4	531
	17 LST														0	0
SFC WND 4-10 KTS AND TMP 33-89 DEG F AND NO PRECIP.	23 LST														0	0
	05 LST														0	0
	11 LST	25.0	14.4	11.8	13.2	12.9	13.1	12.7	15.8	6.7	6.3	12.3	23.8	168.0	4	507
	17 LST														0	0
SKY COVER LES 3/10. AND VSBY = GTR 3 MI	23 LST														0	0
	05 LST														0	0
	11 LST	15.0	15.8	20.6	20.5	20.1	21.5	14.2	8.4	10.9	11.2	11.4	13.4	181.0	4	540
	17 LST														0	0
CIG = GTR 2500 FT AND VSBY = GTR 3 MI	23 LST														0	0
	05 LST														0	0
	11 LST	30.0	25.2	29.8	29.3	30.4	28.4	25.0	21.3	27.8	30.3	29.3	30.3	337.1	4	532
	17 LST														0	0
CIG = GTR 6000 FT AND VSBY = GTR 3 MI	23 LST														0	0
	05 LST														0	0
	11 LST	30.0	25.2	29.8	29.3	29.8	28.4	24.1	20.6	25.6	30.3	29.3	30.3	332.7	4	532
	17 LST														0	0
CIG = GTR 10000 FT AND VSBY = GTR 3 MI	23 LST														0	0
	05 LST														0	0
	11 LST	30.0	25.2	29.8	29.3	29.8	28.4	24.1	20.6	25.6	30.3	29.3	30.3	332.7	4	532
	17 LST														0	0

STA NO. 61461 (IN AREA NUMBER 02)

BOUTILIMIT, MAURITANIA

LATITUDE 1732N

LONGITUDE 01441W

ELEVATION(FT) 00325

PARAMETER DESCRIPTION	JAN	FEB	MAR	APR	MAY	JUN	JUL	AUG	SEP	OCT	NOV	DEC	ANN	PDR (YRS)	NO. OBS
ABS MAX TMP (F)	99	100	113	110	115	115	120	108	109	109	104	102	120	6	-28
MEAN MAX TMP (F)	85	89	96	101	105	106	99	96	99	100	95	87	97	7	-28
MEAN MIN TMP (F)	59	61	65	69	73	75	74	74	75	73	68	61	69	8	-28
ABS MIN TMP (F)	48	49	53	55	59	61	63	66	66	62	59	49	48	7	-28
MEAN NO DYS TMP = OR GTR 90(F)	9.4	13.0	23.7	30.0	31.0	30.0	31.0	23.7	30.0	31.0	21.6	11.9	206.3	7	-29
MEAN NO DYS TMP = OR LES 32(F)	0.0	0.0	0.0	0.0	0.0	0.0	0.0	0.0	0.0	0.0	0.0	0.0	0.0	7	-29
MEAN NO DYS TMP = OR LES 0(F)	0.0	0.0	0.0	0.0	0.0	0.0	0.0	0.0	0.0	0.0	0.0	0.0	0.0	7	-29
MEAN DEW PT TMP (F)	33	36	43	47	53	66	72	74	73	60	52	39	54	6	-28
MEAN REL HUM (PCT)	28	28	31	31	36	49	65	72	66	46	41	33	44	0	0
MEAN PRESS ALT (FT)														35	-6
MEAN PRECIP (IN)	0.00	0.04	0.00	0.00	0.16	0.28	1.85	2.80	1.69	0.59	0.20	0.04	7.6	7	-29
MEAN SNOW FALL (IN)	0.0	0.0	0.0	0.0	0.0	0.0	0.0	0.0	0.0	0.0	0.0	0.0	0.0	35	-29
MEAN NO DYS PRCP = OR GTR 0.1 IN	0.0	0.2	0.0	0.0	0.5	0.7	3.6	5.2	3.3	1.3	0.6	0.2	13.6	7	-29
MEAN NO DYS SNFL = OR GTR 1.9 IN	0.0	0.0	0.0	0.0	0.0	0.0	0.0	0.0	0.0	0.0	0.0	0.0	0.0	0	0
MEAN NO DYS W/DCUR VSBY LES 1/2 MI	0.3	0.3	1.0	0.0	0.3	1.0	3.0	8.0	6.0	1.0	0.3	0.0	21.2	5	-24
MEAN NO DYS TSTMS														0	0
P FREQ WND SPD = OR GTR 17 KTS														0	0
P FREQ WND SPD = OR GTR 28 KTS														0	0
P FREQ LES 3000 FT A/D LES 3 MI														0	0
P FREQ LES 1500 FT A/D LES 3 MI														0	0
FOR 00-02 LST														0	0
03-05 LST														0	0
06-08 LST														0	0
09-11 LST	0.0	7.7	0.0	10.5	6.7	7.7	18.2	7.7	0.0	29.0	0.0	8.3	7.7	2	187
12-14 LST														0	0
15-17 LST														0	0
18-20 LST														0	0
21-23 LST														0	0
P FREQ LES 300 FT A/D LES 1 MI														0	0
FOR 00-02 LST														0	0
03-05 LST														0	0
06-08 LST														0	0
09-11 LST	0.0	0.0	0.0	0.0	0.0	0.0	0.0	0.0	0.0	0.0	0.0	0.0	0.0	2	187
12-14 LST														0	0
15-17 LST														0	0
18-20 LST														0	0
21-23 LST														0	0

BOUILIMIT, MAURITANIA
MEAN NUMBER OF DAYS

PARAMETER DESCRIPTION		JAN	FEB	MAR	APR	MAY	JUN	JUL	AUG	SEP	OCT	NOV	DEC	ANN	PDR (YRS)	NO. OBS
CIG = GTR 1000 FT AND VSBY = GTR 3 MI	23 LST														0	0
	05 LST														0	0
	11 LST	31.0	28.0	31.0	28.4	31.0	28.8	31.0	31.0	30.0	28.4	30.0	31.0	359.6	2	187
	17 LST														0	0
CIG =GTR 2000 FT AND VSBY =GTR 3 MI W/SFC WND LES 10 KTS	23 LST														0	0
	05 LST														0	0
	11 LST	21.5	22.9	27.1	20.0	13.4	19.2	18.9	21.5	21.4	20.6	11.3	18.1	233.9	2	183
	17 LST														0	0
SFC WND = GTR 17 KTS AND NO PRECIP.	23 LST														0	0
	05 LST														0	0
	11 LST	2.4	0.0	1.9	3.2	6.0	1.1	2.6	2.4	0.0	0.0	11.3	2.8	33.7	2	188
	17 LST														0	0
SFC WND 4-10 KTS AND TMP 33-89 DEG F AND NO PRECIP.	23 LST														0	0
	05 LST														0	0
	11 LST	11.9	16.3	9.5	13.3	11.0	18.9	12.9	23.3	12.8	12.9	3.8	14.1	160.7	2	183
	17 LST														0	0
SKY COVER LES 3/10 AND VSBY = GTR 3 MI	23 LST														0	0
	05 LST														0	0
	11 LST	7.1	4.0	10.9	11.0	8.0	16.1	16.9	21.5	19.3	5.1	11.3	12.9	144.1	2	192
	17 LST														0	0
CIG = GTR 2500 FT AND VSBY = GTR 3 MI	23 LST														0	0
	05 LST														0	0
	11 LST	26.2	23.7	29.0	25.3	26.8	27.7	22.5	28.6	30.0	20.6	26.3	25.8	312.5	2	187
	17 LST														0	0
CIG = GTR 6000 FT AND VSBY = GTR 3 MI	23 LST														0	0
	05 LST														0	0
	11 LST	21.5	23.7	29.0	25.3	25.8	27.7	22.5	28.6	27.8	20.6	26.3	25.8	304.6	2	187
	17 LST														0	0
CIG = GTR 10000 FT AND VSBY = GTR 3 MI	23 LST														0	0
	05 LST														0	0
	11 LST	21.5	23.7	29.0	25.3	25.8	27.7	22.5	28.6	27.8	20.6	26.3	25.8	304.6	2	187
	17 LST														0	0

STA NO. 61497 (IN AREA NUMBER 02)

NEMA, MAURITANIA

LATITUDE 1636N

LONGITUDE 00716W

ELEVATION(FT) 00892

PARAMETER DESCRIPTION	JAN	FEB	MAR	APR	MAY	JUN	JUL	AUG	SEP	OCT	NOV	DEC	ANN	PDR (YRS)	NO. OBS
ABS MAX TMP (F)	102	111	111	120	120	115	112	109	110	114	111	102	120	8	-28
MEAN MAX TMP (F)	86	92	98	105	108	106	99	95	98	101	96	88	98	9	-28
MEAN MIN TMP (F)	62	66	73	79	83	83	78	76	77	79	73	65	75	9	-28
ABS MIN TMP (F)	47	52	59	59	71	68	62	61	65	68	59	49	47	8	-28
MEAN NO DYS TMP = OR GTR 90(F)	10.7	16.7	26.1	30.0	31.0	30.0	31.0	22.4	25.2	31.0	22.9	13.2	290.2	9	-29
MEAN NO DYS TMP = OR LES 32(F)	0.0	0.0	0.0	0.0	0.0	0.0	0.0	0.0	0.0	0.0	0.0	0.0	0.0	8	-29
MEAN NO DYS TMP = OR LES 0(F)	0.0	0.0	0.0	0.0	0.0	0.0	0.0	0.0	0.0	0.0	0.0	0.0	0.0	8	-29
MEAN DEW PT TMP (F)	36	39	39	42	59	64	71	73	72	58	46	42	53	8	-29
MEAN REL HUM (PCT)	29	28	23	21	34	41	61	70	64	38	30	34	39	6	-28
MEAN PRESS ALT (FT)														0	0
MEAN PRECIP (IN)	0.04	0.00	0.00	0.12	0.39	1.22	2.48	4.17	2.20	0.55	0.04	0.08	11.3	35	-6
MEAN SNOW FALL (IN)	0.0	0.0	0.0	0.0	0.0	0.0	0.0	0.0	0.0	0.0	0.0	0.0	0.0	8	-29
MEAN NO DYS PRCP = OR GTR 0.1 IN	0.2	0.0	0.0	0.4	1.0	2.5	4.7	7.2	4.1	1.2	0.3	0.3	21.9	35	-29
MEAN NO DYS SNFL = OR GTR 1.5 IN	0.0	0.0	0.0	0.0	0.0	0.0	0.0	0.0	0.0	0.0	0.0	0.0	0.0	8	-29
MEAN NO DYS W/OCUR VSBY LES 1/2 MI														0	0
MEAN NO DYS TSTMS	0.3	0.3	0.3	1.0	1.0	10.0	12.0	13.0	12.0	4.0	0.0	0.3	56.2	5	-24
P FREQ WND SPD = OR GTR 17 KTS														0	0
P FREQ WND SPD = OR GTR 28 KTS														0	0
P FREQ LES 3000 FT A/D LES 5 MI														0	0
P FREQ LES 1500 FT A/D LES 3 MI														0	0
FOR 00-02 LST														0	0
03-05 LST														0	0
06-08 LST														0	0
09-11 LST	0.0	0.0	1.9	0.0	0.0	0.0	3.1	4.7	2.3	0.0	0.0	0.0	1.0	3	518
12-14 LST														0	0
15-17 LST														0	0
18-20 LST														0	0
21-23 LST														0	0
P FREQ LES 300 FT A/D LES 1 MI														0	0
FOR 00-02 LST														0	0
03-05 LST														0	0
06-08 LST														0	0
09-11 LST	0.0	0.0	0.0	0.0	0.0	0.0	0.0	0.0	0.0	0.0	0.0	0.0	0.0	3	518
12-14 LST														0	0
15-17 LST														0	0
18-20 LST														0	0
21-23 LST														0	0

NERA, MAURITANIA
MEAN NUMBER OF DAYS

PARAMETER DESCRIPTION		JAN	FEB	MAR	APR	MAY	JUN	JUL	AUG	SEP	OCT	NOV	DEC	ANN	POR (YRS)	NO. OBS
CIG = GTR 1000 FT AND VSBY = GTR 3 MI	00 LST														0	0
	06 LST														0	0
	12 LST	31.0	27.2	30.4	30.0	29.8	30.0	31.0	30.3	30.0	31.0	30.0	31.0	361.7	3	518
	18 LST														0	0
CIG =GTR 2000 FT AND VSBY =GTR 3 MI W/SFC WND LES 10 KTS	00 LST														0	0
	06 LST														0	0
	12 LST	14.4	10.9	13.7	16.1	14.5	23.0	22.4	20.6	23.0	22.6	12.3	12.8	206.3	3	502
	18 LST														0	0
SFC WND = GTR 17 KTS AND NO PRECIP.	00 LST														0	0
	06 LST														0	0
	12 LST	9.1	10.9	4.2	4.3	5.2	1.3	1.8	0.0	0.0	1.6	6.9	4.1	49.4	3	513
	18 LST														0	0
SFC WND 4-10 KTS AND TMP 33-89 DEG F AND NO PRECIP.	00 LST														0	0
	06 LST														0	0
	12 LST	14.3	9.1	4.4	1.5	0.0	2.0	4.0	6.6	3.9	1.6	1.5	8.6	53.5	3	488
	18 LST														0	0
SKY COVER LES 3/10 AND VSBY = GTR 3 MI	00 LST														0	0
	06 LST														0	0
	12 LST	16.3	16.3	23.7	22.8	17.2	16.6	10.3	6.6	8.4	10.6	18.9	13.6	181.3	3	520
	18 LST														0	0
CIG = GTR 2500 FT AND VSBY = GTR 3 MI	00 LST														0	0
	06 LST														0	0
	12 LST	31.0	27.2	30.4	30.0	29.8	30.0	28.1	23.1	27.9	31.0	30.0	31.0	349.5	3	518
	18 LST														0	0
CIG = GTR 6000 FT AND VSBY = GTR 3 MI	00 LST														0	0
	06 LST														0	0
	12 LST	31.0	27.2	30.4	30.0	29.8	30.0	26.1	20.9	26.5	31.0	30.0	31.0	343.9	3	518
	18 LST														0	0
CIG = GTR 10000 FT AND VSBY = GTR 3 MI	00 LST														0	0
	06 LST														0	0
	12 LST	31.0	27.2	30.4	30.0	29.8	30.0	26.1	20.9	26.5	31.0	30.0	31.0	343.9	3	518
	18 LST														0	0

AIOUN-EL-ATROUSS, MAURITANIA

STA NO. 61499 (IN AREA NUMBER 02)

LATITUDE 1647N

LONGITUDE 00939W

ELEVATION(FT) 00951

PARAMETER DESCRIPTION	JAN	FEB	MAR	APR	MAY	JUN	JUL	AUG	SEP	OCT	NOV	DEC	ANN	PDR (YRS)	NO. OBS
ABS MAX TMP (F)	92	104	108	113	114	114	108	104	108	105	103	97	114	4	-22
MEAN MAX TMP (F)	86	90	96	102	107	105	97	92	97	100	95	86	96	4	-22
MEAN MIN TMP (F)	61	64	64	75	82	81	76	74	76	77	71	62	72	4	-22
ABS MIN TMP (F)	52	54	59	64	70	67	63	65	66	70	61	51	51	4	-22
MEAN NO DYS TMP = OR GTR 90(F)	10.7	14.3	23.7	30.0	31.0	30.0	24.9	18.5	24.0	31.0	21.6	10.7	270.4	4	-29
MEAN NO DYS TMP = OR LES 32(F)	0.0	0.0	0.0	0.0	0.0	0.0	0.0	0.0	0.0	0.0	0.0	0.0	0.0	4	-29
MEAN NO DYS TMP = OR LES 0(F)	0.0	0.0	0.0	0.0	0.0	0.0	0.0	0.0	0.0	0.0	0.0	0.0	0.0	4	-29
MEAN DEW PT TMP (F)	35	38	36	39	32	61	71	71	70	55	43	37	51	0	-50
MEAN REL HUM (PCT)	23	25	23	20	20	38	57	69	57	32	24	26	35	4	-22
MEAN PRESS ALT (FT)	899	941	973	1024	1027	1019	1026	1021	1012	983	971	922	985	0	-50
MEAN PRECIP (IN)	0.00	0.29	0.66	0.03	0.05	1.02	5.92	4.76	2.61	0.22	0.16	0.10	15.8	4	-22
MEAN SNOW FALL (IN)	0.0	0.0	0.0	0.0	0.0	0.0	0.0	0.0	0.0	0.0	0.0	0.0	0.0	4	-29
MEAN NO DYS PRCP = OR GTR 0.1 IN	0.0	0.8	1.7	0.1	0.2	2.1	9.4	8.0	4.8	0.6	0.5	0.4	28.6	4	-29
MEAN NO DYS SNFL = OR GTR 1.5 IN	0.0	0.0	0.0	0.0	0.0	0.0	0.0	0.0	0.0	0.0	0.0	0.0	0.0	4	-29
MEAN NO DYS W/OCUR VSBY LES 1/2 MI	0.0	0.3	0.3	1.3	1.0	6.5	11.5	13.5	11.5	3.0	0.8	0.8	50.5	4	-22
MEAN NO DYS TSTMS	0.0	0.3	0.3	1.3	1.0	6.5	11.5	13.5	11.5	3.0	0.8	0.8	50.5	4	-22
P FREQ WND SPD = OR GTR 17 KTS														0	0
P FREQ WND SPD = OR GTR 28 KTS														0	0
P FREQ LES 3000 FT A/D LES 5 MI														0	0
P FREQ LES 1500 FT A/D LES 3 MI														0	0
FOR 00-02 LST														0	0
03-05 LST														0	0
06-08 LST														0	0
09-11 LST														0	0
12-14 LST														0	0
15-17 LST														0	0
18-20 LST														0	0
21-23 LST														0	0
P FREQ LES 300 FT A/D LES 1 MI														0	0
FOR 00-02 LST														0	0
03-05 LST														0	0
06-08 LST														0	0
09-11 LST														0	0
12-14 LST														0	0
15-17 LST														0	0
18-20 LST														0	0
21-23 LST														0	0

A10UN-EL-ATROUSS, MAURITANIA
MEAN NUMBER OF DAYS

PARAMETER DESCRIPTION		JAN	FEB	MAR	APR	MAY	JUN	JUL	AUG	SEP	OCT	NOV	DEC	ANN	PDR (YRS)	NO. OBS
CIG = GTR 1000 FT AND VSBY = GTR 3 MI	23 LST														0	0
	09 LST														0	0
	11 LST														0	0
	17 LST														0	0
CIG =GTR 2000 FT AND VSBY =GTR 3 MI W/SFC WND LES 10 KTS	23 LST														0	0
	09 LST														0	0
	11 LST														0	0
	17 LST														0	0
SFC WND = GTR 17 KTS AND NO PRECIP.	23 LST														0	0
	09 LST														0	0
	11 LST														0	0
	17 LST														0	0
SFC WND 4-10 KTS AND TMP 33-89 DEG F AND NO PRECIP.	23 LST														0	0
	09 LST														0	0
	11 LST														0	0
	17 LST														0	0
SKY COVER LES 3/10 AND VSBY = GTR 3 MI	23 LST														0	0
	09 LST														0	0
	11 LST														0	0
	17 LST														0	0
CIG = GTR 2500 FT AND VSBY = GTR 3 MI	23 LST														0	0
	09 LST														0	0
	11 LST														0	0
	17 LST														0	0
CIG = GTR 6000 FT AND VSBY = GTR 3 MI	23 LST														0	0
	09 LST														0	0
	11 LST														0	0
	17 LST														0	0
CIG = GTR 10000 FT AND VSBY = GTR 3 MI	23 LST														0	0
	09 LST														0	0
	11 LST														0	0
	17 LST														0	0

KAEDI, MAURITANIA

STA NO. 61500 (IN AREA NUMBER 02)

LATITUDE 1611N

LONGITUDE 01331W

ELEVATION(FT) 00082

PARAMETER DESCRIPTION	JAN	FEB	MAR	APR	MAY	JUN	JUL	AUG	SEP	OCT	NOV	DEC	ANN	POR (YRS)	NO. OBS
ABS MAX TMP (F)	98	102	103	108	112	115	108	99	99	100	104	93	115	5	-33
MEAN MAX TMP (F)	83	92	92	102	104	102	96	90	93	95	91	86	94	5	-33
MEAN MIN TMP (F)	61	67	71	79	80	80	77	76	77	77	72	65	74	5	-33
ABS MIN TMP (F)	51	56	54	66	68	71	70	68	69	70	64	54	51	5	-33
MEAN NO DYS TMP = OR GTR 90(F)	7.0	16.7	18.5	30.0	31.0	30.0	23.7	15.9	19.1	22.4	16.6	10.7	241.6	5	-29
MEAN NO DYS TMP = OR LES 32(F)	0.0	0.0	0.0	0.0	0.0	0.0	0.0	0.0	0.0	0.0	0.0	0.0	0.0	5	-29
MEAN NO DYS TMP = OR LES 0(F)	0.0	0.0	0.0	0.0	0.0	0.0	0.0	0.0	0.0	0.0	0.0	0.0	0.0	5	-29
MEAN DEW PT TMP (F)	37	46	42	47	52	64	72	73	74	69	56	46	57	0	-50
MEAN REL HUM (PCT)	38	39	32	30	33	50	70	78	78	66	52	45	51	6	-61630
MEAN PRESS ALT (FT)	42	55	84	115	115	108	117	118	113	92	88	53	92	0	-50
MEAN PRECIP (IN)	0.02	0.01	0.01	0.00	0.20	1.22	3.54	6.73	3.36	0.56	0.18	0.06	15.9	29	-6
MEAN SNOW FALL (IN)	0.0	0.0	0.0	0.0	0.0	0.0	0.0	0.0	0.0	0.0	0.0	0.0	0.0	5	-29
MEAN NO DYS PRCP = OR GTR 0.1 IN	0.2	0.2	0.1	0.0	0.6	2.5	6.3	10.3	6.0	1.2	0.5	0.3	28.2	29	-29
MEAN NO DYS SNFL = OR GTR 1.5 IN	0.0	0.0	0.0	0.0	0.0	0.0	0.0	0.0	0.0	0.0	0.0	0.0	0.0	5	-29
MEAN NO DYS W/OCUR VSBY LES 1/2 MI	0.0	0.0	0.0	0.0	0.0	0.0	0.0	0.0	0.0	0.0	0.0	0.0	0.0	0	0
MEAN NO DYS TSTMS	0.3	0.3	0.3	0.0	1.0	5.0	8.0	13.0	10.0	5.0	1.0	1.0	44.9	5	-61630
P FREQ WND SPD = OR GTR 17 KTS														0	0
P FREQ WND SPD = OR GTR 28 KTS														0	0
P FREQ LES 5000 FT A/O LES 5 MI														0	0
P FREQ LES 1500 FT A/O LES 3 MI														0	0
FOR 00-02 LST														0	0
03-05 LST														0	0
06-08 LST														0	0
09-11 LST	0.0	0.0	0.0	0.0	0.0	0.0	11.1	9.7	2.3	0.0	0.0	0.0	1.9	4	-61630
12-14 LST														0	0
15-17 LST														0	0
18-20 LST														0	0
21-23 LST														0	0
P FREQ LES 300 FT A/O LES 1 MI														0	0
FOR 00-02 LST														0	0
03-05 LST														0	0
06-08 LST														0	0
09-11 LST	0.0	0.0	0.0	0.0	0.0	0.0	0.0	0.0	0.0	0.0	0.0	0.0	0.0	4	-61630
12-14 LST														0	0
15-17 LST														0	0
18-20 LST														0	0
21-23 LST														0	0

KAEDI, MAURITANIA
MEAN NUMBER OF DAYS

PARAMETER DESCRIPTION	JAN	FEB	MAR	APR	MAY	JUN	JUL	AUG	SEP	OCT	NOV	DEC	ANN	PDR	NO.
														(YRS)	OBS
CIG = GTR 1000 FT AND VSBY = GTR 3 MI	23 LST													0	0
	05 LST													0	0
	11 LST	27.4	25.2	31.0	29.5	30.5	29.6	30.3	31.0	30.0	31.0	29.3	31.0	4	-61630
	17 LST													0	0
CIG = GTR 2000 FT AND VSBY = GTR 3 MI W/SFC WND LES 10 KTS	23 LST													0	0
	05 LST													0	0
	11 LST	18.9	16.2	23.9	21.0	20.6	18.5	19.7	16.6	25.1	30.3	27.8	26.6	4	-61630
	17 LST													0	0
SFC WND = GTR 17 KTS AND NO PRECIP.	23 LST													0	0
	05 LST													0	0
	11 LST	0.7	2.3	0.0	0.5	0.5	1.5	0.7	3.1	0.0	0.0	0.0	0.0	4	-61630
	17 LST													0	0
SFC WND 4-10 KTS AND TMP 33-89 DEG F AND NO PRECIP.	23 LST													0	0
	05 LST													0	0
	11 LST	13.6	6.7	2.4	0.5	2.0	2.3	6.5	8.7	7.7	5.8	4.6	13.3	4	-61630
	17 LST													0	0
SKY COVER LES 3/10 AND VSBY = GTR 3 MI	23 LST													0	0
	05 LST													0	0
	11 LST	12.7	12.6	19.0	17.3	14.6	16.8	4.9	2.0	5.4	7.9	16.7	14.8	4	-61630
	17 LST													0	0
CIG = GTR 2500 FT AND VSBY = GTR 3 MI	23 LST													0	0
	05 LST													0	0
	11 LST	27.4	25.2	31.0	29.5	30.5	29.6	23.4	22.5	24.4	29.7	28.6	31.0	4	-61630
	17 LST													0	0
CIG = GTR 6000 FT AND VSBY = GTR 3 MI	23 LST													0	0
	05 LST													0	0
	11 LST	27.4	25.2	31.0	29.5	30.5	29.6	22.0	14.5	22.3	29.1	28.6	31.0	4	-61630
	17 LST													0	0
CIG = GTR 10000 FT AND VSBY = GTR 3 MI	23 LST													0	0
	05 LST													0	0
	11 LST	27.4	25.2	31.0	29.5	30.5	29.6	22.0	14.5	22.3	29.1	28.6	31.0	4	-61630
	17 LST													0	0

AREA NO. 02

MAURITANIA

SOUTHERN PLAINS
 BOUNDARIES 1716N 00509W 1850N 01345W 1890N 01345W 2120N 01500W

LATITUDE 1600N LONGITUDE 01030W

PARAMETER DESCRIPTION	JAN	FEB	MAR	APR	MAY	JUN	JUL	AUG	SEP	OCT	NOV	DEC	ANN
MEAN MAX TMP (F)	84	88	92	97	100	101	95	93	96	96	92	84	93
MEAN MIN TMP (F)	59	61	65	70	74	76	74	74	75	74	68	61	69
LARGEST MEAN PRECIP(IN)	0.08	0.29	0.66	0.12	0.39	1.22	5.92	6.73	3.36	0.59	0.32	0.12	19.8
SMALLEST MEAN PRECIP(IN)	0.00	0.00	0.00	0.00	0.00	0.04	0.00	0.12	0.28	0.20	0.04	0.04	0.7
	MEAN NUMBER OF DAYS												
CIG = GTR 1000 FT AND VSBY = GTR 3 MI	23 LST												
	05 LST												
	11 LST	29.8	26.8	29.8	28.5	30.5	28.3	29.3	30.0	29.4	30.1	29.9	30.7 353.1
	17 LST												
CIG =GTR 2000 FT AND VSBY =GTR 3 MI W/SFC WND LES 10 KTS	23 LST												
	05 LST												
	11 LST	11.2	10.7	13.2	11.0	10.2	13.5	14.3	17.9	17.6	15.7	12.3	12.1 159.3
	17 LST												
SFC WND = GTR 17 KTS AND NO PRECIP.	23 LST												
	05 LST												
	11 LST	6.3	6.9	5.3	6.5	7.3	5.2	3.8	2.3	2.6	2.1	4.2	4.0 56.5
	17 LST												
SFC WND 4-10 KTS AND TMP 33-89 DEG F AND NO PRECIP.	23 LST												
	05 LST												
	11 LST	12.5	9.2	7.8	7.1	6.1	7.2	8.8	12.2	6.7	6.0	7.3	13.3 104.2
	17 LST												
SKY COVER LES 3/10 AND VSBY = GTR 3 MI	23 LST												
	05 LST												
	11 LST	13.9	14.8	20.6	18.5	18.0	19.6	17.4	14.1	14.2	11.0	12.4	14.4 188.9
	17 LST												
CIG = GTR 2500 FT AND VSBY = GTR 3 MI	23 LST												
	05 LST												
	11 LST	28.7	25.9	29.3	27.9	29.6	28.0	26.3	26.1	28.2	28.0	29.1	29.6 336.7
	17 LST												
CIG = GTR 6000 FT AND VSBY = GTR 3 MI	23 LST												
	05 LST												
	11 LST	27.8	25.9	29.3	27.9	29.2	28.0	25.7	25.1	26.6	27.7	29.1	29.5 331.8
	17 LST												
CIG = GTR 10000 FT AND VSBY = GTR 3 MI	23 LST												
	05 LST												
	11 LST	27.8	25.9	29.3	27.9	29.2	28.0	25.7	25.1	26.6	27.7	29.1	29.5 331.8
	17 LST												

STA NO. 61017 (IN AREA NUMBER 01)

DIRKOU, REPUBLIC OF NIGER
 LATITUDE 1050N LONGITUDE 01252E ELEVATION(FT) 01273

PARAMETER DESCRIPTION	JAN	FEB	MAR	APR	MAY	JUN	JUL	AUG	SEP	OCT	NOV	DEC	ANN	POR (YRS)	NO. OBS
ABS MAX TMP (F)	97	99	113	111	115	114	116	113	110	109	104	95	116	8	-28
MEAN MAX TMP (F)	81	86	95	101	107	109	108	104	105	101	91	81	97	9	-28
MEAN MIN TMP (F)	45	48	59	63	72	75	75	75	71	62	54	46	62	8	-28
ABS MIN TMP (F)	32	32	36	46	50	61	62	64	55	46	38	29	29	8	-28
MEAN NO DYS TMP = DR GTR 90(F)	4.8	9.6	22.4	30.0	31.0	30.0	31.0	31.0	30.0	31.0	16.6	4.8	272.2	9	-29
MEAN NO DYS TMP = DR LES 32(F)	0.0	0.0	0.0	0.0	0.0	0.0	0.0	0.0	0.0	0.0	0.0	0.0	0.0	8	-29
MEAN NO DYS TMP = DR LES 0(F)	0.0	0.0	0.0	0.0	0.0	0.0	0.0	0.0	0.0	0.0	0.0	0.0	0.0	8	-29
MEAN DEW PT TMP (F)	26	23	28	25	40	43	50	61	47	38	34	27	37	0	-50
MEAN REL HUM (PCT)	27	23	19	15	19	20	25	34	21	21	25	25	23	10	-32
MEAN PRESS ALT (FT)	1204	1236	1295	1375	1394	1400	1411	1405	1375	1337	1275	1228	1328	0	-50
MEAN PRECIP (IN)	0.00	0.00	0.00	0.00	0.04	0.04	0.12	0.47	0.16	0.08	0.00	0.00	0.9	34	-6
MEAN SNOW FALL (IN)	0.0	0.0	0.0	0.0	0.0	0.0	0.0	0.0	0.0	0.0	0.0	0.0	0.0	8	-29
MEAN NO DYS PRCP = DR GTR 0.1 IN	0.0	0.0	0.0	0.0	0.1	0.2	0.4	1.1	0.5	0.3	0.0	0.0	2.6	34	-29
MEAN NO DYS SNFL = DR GTR 1.5 IN	0.0	0.0	0.0	0.0	0.0	0.0	0.0	0.0	0.0	0.0	0.0	0.0	0.0	8	-29
MEAN NO DYS W/OCUR VSBY LES 1/2 MI	1.0	0.0	0.0	0.3	1.0	1.0	1.0	3.0	1.0	0.0	0.0	0.0	8.3	5	-24
MEAN NO DYS TSTMS	0.0	0.0	0.0	0.0	0.0	0.0	0.0	0.0	0.0	0.0	0.0	0.0	0.0	0	0
P FREQ WND SPD = DR GTR 17 KTS	0.0	0.0	0.0	0.0	0.0	0.0	0.0	0.0	0.0	0.0	0.0	0.0	0.0	0	0
P FREQ WND SPD = DR GTR 28 KTS	0.0	0.0	0.0	0.0	0.0	0.0	0.0	0.0	0.0	0.0	0.0	0.0	0.0	0	0
P FREQ LES 5000 FT A/D LES 5 MI	35.0	18.0	15.0	24.0	18.0	12.0	9.0	10.0	8.0	12.0	5.0	5.0	14.3	4	-33
P FREQ LES 1500 FT A/D LES 3 MI	0.0	0.0	0.0	0.0	0.0	0.0	0.0	0.0	0.0	0.0	0.0	0.0	0.0	0	0
FOR 00-02 LST	0.0	0.0	0.0	0.0	0.0	0.0	0.0	0.0	0.0	0.0	0.0	0.0	0.0	0	0
03-05 LST	0.0	0.0	0.0	0.0	0.0	0.0	0.0	0.0	0.0	0.0	0.0	0.0	0.0	0	0
06-08 LST	0.0	0.0	0.0	0.0	0.0	0.0	0.0	0.0	0.0	0.0	0.0	0.0	0.0	0	0
09-11 LST	0.0	0.0	0.0	0.0	0.0	0.0	0.0	2.0	0.0	0.0	0.0	0.0	0.2	4	569
12-14 LST	0.0	0.0	0.0	0.0	0.0	0.0	0.0	0.0	0.0	0.0	0.0	0.0	0.0	0	0
15-17 LST	0.0	0.0	0.0	0.0	0.0	0.0	0.0	0.0	0.0	0.0	0.0	0.0	0.0	0	0
18-20 LST	0.0	0.0	0.0	0.0	0.0	0.0	0.0	0.0	0.0	0.0	0.0	0.0	0.0	0	0
21-23 LST	0.0	0.0	0.0	0.0	0.0	0.0	0.0	0.0	0.0	0.0	0.0	0.0	0.0	0	0
P FREQ LES 300 FT A/D LES 1 MI	0.0	0.0	0.0	0.0	0.0	0.0	0.0	2.0	0.0	0.0	0.0	0.0	0.2	4	569
FOR 00-02 LST	0.0	0.0	0.0	0.0	0.0	0.0	0.0	0.0	0.0	0.0	0.0	0.0	0.0	0	0
03-05 LST	0.0	0.0	0.0	0.0	0.0	0.0	0.0	0.0	0.0	0.0	0.0	0.0	0.0	0	0
06-08 LST	0.0	0.0	0.0	0.0	0.0	0.0	0.0	0.0	0.0	0.0	0.0	0.0	0.0	0	0
09-11 LST	0.0	0.0	0.0	0.0	0.0	0.0	0.0	2.0	0.0	0.0	0.0	0.0	0.2	4	569
12-14 LST	0.0	0.0	0.0	0.0	0.0	0.0	0.0	0.0	0.0	0.0	0.0	0.0	0.0	0	0
15-17 LST	0.0	0.0	0.0	0.0	0.0	0.0	0.0	0.0	0.0	0.0	0.0	0.0	0.0	0	0
18-20 LST	0.0	0.0	0.0	0.0	0.0	0.0	0.0	0.0	0.0	0.0	0.0	0.0	0.0	0	0
21-23 LST	0.0	0.0	0.0	0.0	0.0	0.0	0.0	0.0	0.0	0.0	0.0	0.0	0.0	0	0

DIRKOU, REPUBLIC OF NIGER
MEAN NUMBER OF DAYS

PARAMETER DESCRIPTION	JAN	FEB	MAR	APR	MAY	JUN	JUL	AUG	SEP	OCT	NOV	DEC	ANN	PDR (YRS)	NO. OBS
CIG = GTR 1000 FT AND VSBY = GTR 3 MI														0	0
														0	0
	27.1	27.3	27.5	26.3	28.5	28.8	31.0	29.8	30.0	30.0	30.0	29.9	346.2	4	369
														0	0
CIG = GTR 2000 FT AND VSBY = GTR 3 MI W/SEC WND LES 10 KTS														0	0
														0	0
	20.9	19.2	21.6	18.3	16.6	19.8	14.7	20.0	21.4	14.0	17.3	15.8	219.6	4	343
														0	0
SFC WND = GTR 17 KTS AND NO PRECIP.														0	0
														0	0
	2.6	3.4	0.0	0.5	4.3	1.8	4.9	2.5	0.0	0.0	2.3	1.6	23.9	4	334
														0	0
SFC WND 4-10 KTS AND TMP 33-89 DEG F AND NO PRECIP.														0	0
														0	0
	13.5	11.9	8.2	2.8	1.7	0.0	0.0	0.6	2.6	4.2	10.0	16.0	71.5	4	327
														0	0
SKY COVER LES 3/10 AND VSBY = GTR 3 MI														0	0
														0	0
	16.8	15.8	16.1	18.5	21.1	23.1	17.0	11.3	18.9	20.0	17.7	16.0	212.3	4	367
														0	0
CIG = GTR 2500 FT AND VSBY = GTR 3 MI														0	0
														0	0
	27.1	27.3	27.5	26.3	28.5	28.8	31.0	29.8	30.0	30.0	30.0	29.9	346.2	4	369
														0	0
CIG = GTR 4000 FT AND VSBY = GTR 3 MI														0	0
														0	0
	27.1	27.3	27.5	26.3	28.5	28.8	31.0	29.8	30.0	30.0	30.0	29.9	346.2	4	369
														0	0
CIG = GTR 10000 FT AND VSBY = GTR 3 MI														0	0
														0	0
	27.1	27.3	27.5	26.3	28.5	28.8	31.0	29.2	30.0	30.0	30.0	29.9	349.6	4	369
														0	0

AGADES, REPUBLIC OF NIGER

LATITUDE 1650N

LONGITUDE 00759E

ELEVATION(FT) 01634

STA NO. 61024 (IN AREA NUMBER 01)

PARAMETER DESCRIPTION	JAN	FEB	MAR	APR	MAY	JUN	JUL	AUG	SEP	OCT	NOV	DEC	ANN	POR (YRS)	NO. OBS
ABS MAX TMP (F)	98	104	109	113	115	115	113	108	109	109	106	101	115	7	-28
MEAN MAX TMP (F)	86	91	99	105	108	107	104	98	103	101	95	87	99	8	-28
MEAN MIN TMP (F)	50	56	56	70	76	75	75	73	73	68	60	52	65	9	-28
ABS MIN TMP (F)	40	40	49	53	61	64	67	66	61	57	45	41	40	7	-28
MEAN NO DYS TMP = DR GTR 90(F)	10.7	15.5	31.0	30.0	31.0	30.0	31.0	26.1	30.0	31.0	21.6	11.9	299.8	8	-29
MEAN NO DYS TMP = DR LES 32(F)	0.0	0.0	0.0	0.0	0.0	0.0	0.0	0.0	0.0	0.0	0.0	0.0	0.0	7	-29
MEAN NO DYS TMP = DR LES 0(F)	0.0	0.0	0.0	0.0	0.0	0.0	0.0	0.0	0.0	0.0	0.0	0.0	0.0	7	-29
MEAN DEW PT TMP (F)	29	31	31	32	51	54	68	71	65	46	39	32	46	6	-50
MEAN REL HUM (PCT)	26	20	19	17	23	29	46	57	42	26	27	27	30	10	-32
MEAN PRESS ALT (FT)	1602	1628	1676	1758	1769	1762	1792	1748	1739	1722	1662	1618	1703	0	-50
MEAN PRECIP (IN)	0.00	0.00	0.00	0.04	0.24	0.39	1.69	3.50	0.39	0.04	0.00	0.00	6.5	39	-6
MEAN SNOW FALL (IN)	0.0	0.0	0.0	0.0	0.0	0.0	0.0	0.0	0.0	0.0	0.0	0.0	0.0	7	-29
MEAN NO DYS PRCP = DR GTR 0.1 IN	0.0	0.0	0.0	0.1	0.7	0.9	3.3	6.3	1.3	0.3	0.0	0.0	12.9	35	-29
MEAN NO DYS SNFL = DR GTR 1.9 IN	0.0	0.0	0.0	0.0	0.0	0.0	0.0	0.0	0.0	0.0	0.0	0.0	0.0	0	0
MEAN NO DYS W/QCUR VSBY LES 1/2 MI	1.0	0.3	1.0	0.3	2.0	9.0	12.0	16.0	7.0	1.0	0.0	0.0	45.6	5	-24
MEAN NO DYS TSTMS														0	0
P FREQ WND SPD = DR GTR 17 KTS														0	0
P FREQ WND SPD = DR GTR 28 KTS														0	0
P FREQ LES 3000 FT A/D LES 5 MI														0	0
P FREQ LES 1500 FT A/D LES 3 MI														0	0
FOR 00-02 LST														0	0
03-05 LST														0	0
06-08 LST														0	0
09-11 LST														0	0
12-14 LST	0.0	0.0	0.0	0.0	0.0	0.0	0.0	0.0	0.0	0.0	0.0	0.0	0.0	4	825
15-17 LST														0	0
18-20 LST														0	0
21-23 LST														0	0
P FREQ LES 300 FT A/D LES 1 MI														0	0
FOR 00-02 LST														0	0
03-05 LST														0	0
06-08 LST														0	0
09-11 LST														0	0
12-14 LST	0.0	0.0	0.0	0.0	0.0	0.0	0.0	0.0	0.0	0.0	0.0	0.0	0.0	4	825
15-17 LST														0	0
18-20 LST														0	0
21-23 LST														0	0

AGADES, REPUBLIC OF NIGER
MEAN NUMBER OF DAYS

PARAMETER DESCRIPTION		JAN	FEB	MAR	APR	MAY	JUN	JUL	AUG	SEP	OCT	NOV	DEC	ANN	POR (YRS)	NO. OBS
CIG = GTR 1000 FT AND VSBY = GTR 3 MI	01 LST														0	0
	07 LST														0	0
	13 LST	30.4	26.1	30.5	28.3	31.0	30.0	31.0	31.0	29.5	29.6	28.5	29.9	355.8	4	825
	19 LST														0	0
CIG = GTR 2000 FT AND VSBY = GTR 3 MI W/SFC WND LES 10 KTS	01 LST														0	0
	07 LST														0	0
	13 LST	15.8	10.6	11.9	12.6	16.3	18.1	11.8	16.0	17.6	14.3	6.8	12.1	163.9	4	799
	19 LST														0	0
SFC WND = GTR 17 KTS AND NO PRECIP.	01 LST														0	0
	07 LST														0	0
	13 LST	3.4	8.2	3.9	5.1	2.0	0.8	1.0	0.9	0.8	3.2	9.5	7.8	46.6	4	826
	19 LST														0	0
SFC WND 4-10 KTS AND TMP 33-89 DEG F AND NO PRECIP.	01 LST														0	0
	07 LST														0	0
	13 LST	9.9	6.3	2.0	0.0	0.8	1.3	1.0	5.0	1.7	0.5	2.1	10.7	41.3	4	802
	19 LST														0	0
SKY COVER LES 3/10 AND VSBY = GTR 3 MI	01 LST														0	0
	07 LST														0	0
	13 LST	15.8	14.2	16.6	19.7	13.6	18.7	12.2	4.9	10.5	13.4	14.6	16.6	170.8	4	832
	19 LST														0	0
CIG = GTR 2500 FT AND VSBY = GTR 3 MI	01 LST														0	0
	07 LST														0	0
	13 LST	30.4	26.1	30.5	28.3	31.0	29.6	31.0	29.6	29.1	29.6	28.5	29.9	353.6	4	825
	19 LST														0	0
CIG = GTR 6000 FT AND VSBY = GTR 3 MI	01 LST														0	0
	07 LST														0	0
	13 LST	30.4	25.6	30.5	28.3	29.8	29.6	29.5	26.4	27.2	29.6	28.5	29.9	345.3	4	825
	19 LST														0	0
CIG = GTR 10000 FT AND VSBY = GTR 3 MI	01 LST														0	0
	07 LST														0	0
	13 LST	30.4	25.6	30.5	28.3	29.8	29.6	29.5	26.4	27.2	29.6	28.5	29.9	345.3	4	825
	19 LST														0	0

AREA NO. 01

NIGER, REPUBLIC OF SAHARA DESERT LATITUDE 1900N LONGITUDE 01000E
 BOUNDARIES 1900N 01355E 1945N 00339E

PARAMETER DESCRIPTION	JAN	FEB	MAR	APR	MAY	JUN	JUL	AUG	SEP	OCT	NOV	DEC	ANN
MEAN MAX TMP (F)	84	89	97	103	108	100	106	101	104	101	93	84	98
MEAN MIN TMP (F)	48	52	58	67	74	75	75	74	72	65	57	49	64
LARGEST MEAN PRECIP(IN)	0.00	0.00	0.00	0.04	0.24	0.39	1.69	3.50	0.39	0.08	0.00	0.00	6.5
SMALLEST MEAN PRECIP(IN)	0.00	0.00	0.00	0.00	0.04	0.04	0.12	0.47	0.16	0.04	0.00	0.00	0.9
MEAN NUMBER OF DAYS													
CIG = GTR 1000 FT AND VSBY = GTR 3 MI	01 LST												
	07 LST												
	13 LST	28.8	26.7	29.0	27.3	29.8	29.4	31.0	30.4	29.8	29.8	29.3	29.9
	19 LST												331.2
CIG =GTR 2000 FT AND VSBY =GTR 3 MI W/SFC WND LES 10 KTS	01 LST												
	07 LST												
	13 LST	18.4	14.9	16.8	15.5	16.5	19.0	13.3	18.0	19.5	14.2	12.1	14.0
	19 LST												192.2
SFC WND = GTR 17 KTS AND NO PRECIP.	01 LST												
	07 LST												
	13 LST	3.0	5.8	2.0	2.8	3.2	1.3	3.0	1.7	0.4	1.6	3.9	4.7
	19 LST												35.4
SFC WND 4-10 KTS AND TMP 33-89 DEG F AND NO PRECIP.	01 LST												
	07 LST												
	13 LST	11.7	9.1	5.1	1.4	1.3	0.7	0.5	2.8	2.2	2.4	6.1	13.4
	19 LST												56.7
SKY COVER LES 3/10 AND VSBY = GTR 3 MI	01 LST												
	07 LST												
	13 LST	16.3	15.0	16.4	19.1	17.4	20.9	14.6	8.1	14.7	16.7	16.2	16.3
	19 LST												191.7
CIG = GTR 2500 FT AND VSBY = GTR 3 MI	01 LST												
	07 LST												
	13 LST	28.8	26.7	29.0	27.3	29.8	29.2	31.0	29.7	29.6	29.8	29.3	29.9
	19 LST												350.1
CIG = GTR 6000 FT AND VSBY = GTR 3 MI	01 LST												
	07 LST												
	13 LST	28.8	26.5	29.0	27.3	29.2	29.2	30.3	28.1	28.6	29.8	29.3	29.9
	19 LST												346.0
CIG = GTR 10000 FT AND VSBY = GTR 3 MI	01 LST												
	07 LST												
	13 LST	28.8	26.5	29.0	27.3	29.2	29.2	30.3	27.8	28.6	29.8	29.3	29.9
	19 LST												345.7

TILLABERY, REPUBLIC OF NIGER

LATITUDE 1412N

LONGITUDE 00127E

ELEVATION(FT) 00646

STA NO. 61036 (IN AREA NUMBER 02)

PARAMETER DESCRIPTION	JAN	FEB	MAR	APR	MAY	JUN	JUL	AUG	SEP	OCT	NOV	DEC	ANN	PDR (YRS)	NO. OBS
ABS MAX TMP (F)	109	108	113	118	120	111	108	102	108	115	109	106	120	6	-36
MEAN MAX TMP (F)	95	99	106	109	109	104	99	93	97	104	102	99	101	6	-36
MEAN MIN TMP (F)	59	61	68	72	77	75	72	70	70	68	61	57	68	6	-36
ABS MIN TMP (F)	50	52	59	63	68	64	64	64	55	59	46	45	45	6	-36
MEAN NO DYS TMP = OR GTR 90(F)	22.4	28.0	31.0	30.0	31.0	30.0	31.0	19.8	24.0	31.0	30.0	31.0	339.2	6	-29
MEAN NO DYS TMP = OR LES 32(F)	0.0	0.0	0.0	0.0	0.0	0.0	0.0	0.0	0.0	0.0	0.0	0.0	0.0	6	-29
MEAN NO DYS TMP = OR LES 0(F)	0.0	0.0	0.0	0.0	0.0	0.0	0.0	0.0	0.0	0.0	0.0	0.0	0.0	6	-29
MEAN DEW PT TMP (F)	31	29	39	47	61	66	71	72	68	63	45	35	52	7	-29
MEAN REL HUM (PCT)	22	19	22	26	39	51	65	75	63	51	32	25	41	10	-32
MEAN PRESS ALT (FT)														0	0
MEAN PRESS ALT (FT)	0.00	0.04	0.08	0.04	0.71	2.17	5.20	7.99	3.39	0.43	0.00	0.00	20.0	30	-32
MEAN PRECIP (IN)	0.0	0.0	0.0	0.0	0.0	0.0	0.0	0.0	0.0	0.0	0.0	0.0	0.0	6	-29
MEAN SNOW FALL (IN)	0.0	0.0	0.0	0.0	0.0	0.0	0.0	0.0	0.0	0.0	0.0	0.0	0.0	30	-29
MEAN NO DYS PRCP = OR GTR 0.1 IN	0.0	0.2	0.3	0.1	1.8	4.2	8.6	11.6	6.0	1.0	0.0	0.0	33.8	6	-29
MEAN NO DYS SNFL = OR GTR 1.5 IN	0.0	0.0	0.0	0.0	0.0	0.0	0.0	0.0	0.0	0.0	0.0	0.0	0.0	0	0
MEAN NO DYS W/DCUR VSBY LES 1/2 MI	0.0	0.3	1.0	2.0	5.0	12.0	16.0	14.0	10.0	5.0	0.0	0.0	65.3	5	-24
MEAN NO DYS TSTMS	0.0	0.3	1.0	2.0	5.0	12.0	16.0	14.0	10.0	5.0	0.0	0.0	65.3	5	-24
P FREQ WND SPD = OR GTR 17 KTS														0	0
P FREQ WND SPD = OR GTR 28 KTS														0	0
P FREQ LES 5000 FT A/D LES 5 MI														0	0
P FREQ LES 1500 FT A/D LES 3 MI														0	0
FOR 00-02 LST														0	0
03-05 LST														0	0
06-08 LST														0	0
09-11 LST														0	0
12-14 LST	0.0	0.0	0.0	0.0	0.0	0.0	2.3	3.8	0.0	0.0	0.0	0.0	0.5	4	688
15-17 LST														0	0
18-20 LST														0	0
21-23 LST														0	0
P FREQ LES 300 FT A/D LES 1 MI														0	0
FOR 00-02 LST														0	0
03-05 LST														0	0
06-08 LST														0	0
09-11 LST														0	0
12-14 LST	0.0	0.0	0.0	0.0	0.0	0.0	0.0	0.0	0.0	0.0	0.0	0.0	0.0	4	688
15-17 LST														0	0
18-20 LST														0	0
21-23 LST														0	0

TILLABERY, REPUBLIC OF NIGER
MEAN NUMBER OF DAYS

PARAMETER DESCRIPTION		JAN	FEB	MAR	APR	MAY	JUN	JUL	AUG	SEP	OCT	NOV	DEC	ANN	PDR (YRS)	NO. OBS
CIG = GTR 1000 FT AND VSBY = GTR 3 MI	00 LST														0	0
	06 LST														0	0
	12 LST	29.8	26.4	30.5	30.0	31.0	30.0	30.3	30.4	30.0	31.0	30.0	29.9	359.3	4	688
	18 LST														0	0
CIG =GTR 2000 FT AND VSBY =GTR 3 MI W/SFC WND LES 10 KTS	00 LST														0	0
	06 LST														0	0
	12 LST	24.5	19.2	23.6	26.1	25.3	26.6	28.2	27.9	26.5	26.7	23.5	23.8	301.9	4	656
	18 LST														0	0
SFC WND = GTR 17 KTS AND NO PRECIP.	00 LST														0	0
	06 LST														0	0
	12 LST	0.0	0.0	0.9	0.5	0.0	0.0	0.0	0.0	0.5	0.7	0.0	0.0	2.6	4	674
	18 LST														0	0
SFC WND 4-10 KTS AND TMP 33-89 DEG F AND NO PRECIP.	00 LST														0	0
	06 LST														0	0
	12 LST	16.1	6.6	1.0	0.0	1.3	0.9	7.8	11.4	5.1	1.3	1.7	12.2	65.4	4	653
	18 LST														0	0
SKY COVER LES 3/10 AND VSBY = GTR 3 MI	00 LST														0	0
	06 LST														0	0
	12 LST	17.1	14.8	15.0	16.3	12.6	18.2	8.1	4.0	9.3	9.9	13.3	16.8	152.4	4	695
	18 LST														0	0
CIG = GTR 2500 FT AND VSBY = GTR 3 MI	00 LST														0	0
	06 LST														0	0
	12 LST	29.8	26.4	30.5	30.0	30.6	30.0	28.2	27.4	28.9	31.0	30.0	29.9	352.7	4	688
	18 LST														0	0
CIG = GTR 6000 FT AND VSBY = GTR 3 MI	00 LST														0	0
	06 LST														0	0
	12 LST	29.8	26.4	30.5	30.0	30.6	29.2	23.9	17.9	24.5	31.0	30.0	29.9	333.7	4	688
	18 LST														0	0
CIG = GTR 10000 FT AND VSBY = GTR 3 MI	00 LST														0	0
	06 LST														0	0
	12 LST	29.8	26.4	30.5	30.0	30.6	29.2	23.9	17.9	24.5	31.0	30.0	29.9	333.7	4	688
	18 LST														0	0

STA NO. 61043 (IN AREA NUMBER 02)

TAHOUA, REPUBLIC OF NIGER
LATITUDE 1493N

LONGITUDE 00910E

ELEVATION(FT) 01266

PARAMETER DESCRIPTION	JAN	FEB	MAR	APR	MAY	JUN	JUL	AUG	SEP	OCT	NOV	DEC	ANN	PDR (YRS)	NO. OBS
ABS MAX TMP (F)	102	105	110	112	113	109	106	99	105	107	104	98	113	6	-28
MEAN MAX TMP (F)	91	94	101	106	105	101	94	90	94	100	96	89	97	6	-28
MEAN MIN TMP (F)	60	63	71	75	80	78	74	73	73	72	66	59	70	6	-28
ABS MIN TMP (F)	49	46	61	64	68	65	63	66	64	61	54	51	46	6	-28
MEAN NO DYS TMP = DR GTR 90(F)	17.2	19.0	31.0	30.0	31.0	30.0	21.1	15.9	20.4	31.0	22.9	14.5	284.0	6	-29
MEAN NO DYS TMP = DR LES 32(F)	0.0	0.0	0.0	0.0	0.0	0.0	0.0	0.0	0.0	0.0	0.0	0.0	0.0	6	-29
MEAN NO DYS TMP = DR LES 0(F)	0.0	0.0	0.0	0.0	0.0	0.0	0.0	0.0	0.0	0.0	0.0	0.0	0.0	6	-29
MEAN DEW PT TMP (F)	27	26	26	35	60	67	69	73	70	59	31	26	47	0	-50
MEAN REL HUM (PCT)	16	13	12	17	32	46	61	72	66	37	20	19	34	10	-32
MEAN PRESS ALT (FT)	1249	1246	1238	1230	1231	1236	1234	1254	1278	1274	1262	1246	1248	0	-50
MEAN PRECIP (IN)	0.04	0.00	0.00	0.12	0.67	1.89	4.33	5.51	2.09	0.51	0.00	0.00	19.2	35	-6
MEAN SNOW FALL (IN)	0.0	0.0	0.0	0.0	0.0	0.0	0.0	0.0	0.0	0.0	0.0	0.0	0.0	6	-29
MEAN NO DYS PRCP = DR GTR 0.1 IN	0.2	0.0	0.0	0.4	1.7	3.7	7.4	9.0	3.9	1.2	0.0	0.0	27.5	35	-29
MEAN NO DYS SNFL = DR GTR 1.5 IN	0.0	0.0	0.0	0.0	0.0	0.0	0.0	0.0	0.0	0.0	0.0	0.0	0.0	0	0
MEAN NO DYS W/OCUR VSBY LES 1/2 MI	1.0	0.3	0.3	1.0	5.0	12.0	14.0	14.0	10.0	3.0	0.3	0.0	60.9	5	-24
MEAN NO DYS TSTMS														0	0
P FREQ WND SPD = DR GTR 17 KTS														0	0
P FREQ WND SPD = DR GTR 28 KTS														0	0
P FREQ LES 3000 FT A/D LES 3 MI														0	0
P FREQ LES 1500 FT A/D LES 3 MI														0	0
FOR 00-02 LST														0	0
03-05 LST														0	0
06-08 LST														0	0
09-11 LST														0	0
12-14 LST	0.0	0.0	0.0	0.0	0.0	0.0	2.4	10.3	11.8	2.4	0.0	0.0	2.2	4	669
15-17 LST														0	0
18-20 LST														0	0
21-23 LST														0	0
P FREQ LES 300 FT A/D LES 1 MI														0	0
FOR 00-02 LST														0	0
03-05 LST														0	0
06-08 LST														0	0
09-11 LST														0	0
12-14 LST	0.0	0.0	0.0	0.0	0.0	0.0	0.0	0.0	0.0	0.0	0.0	0.0	0.0	4	669
15-17 LST														0	0
18-20 LST														0	0
21-23 LST														0	0

TAHOUA, REPUBLIC OF NIGER
MEAN NUMBER OF DAYS

PARAMETER DESCRIPTION		JAN	FEB	MAR	APR	MAY	JUN	JUL	AUG	SEP	OCT	NOV	DEC	ANN	POR (YRS)	NO. OBS
CIG = GTR 1000 FT AND VSBY = GTR 3 MI	00 LST														0	0
	06 LST														0	0
	12 LST	28.1	25.5	30.0	29.6	31.0	30.0	31.0	29.4	25.9	29.5	28.4	30.5	348.9	4	669
	18 LST														0	0
CIG =GTR 2000 FT AND VSBY =GTR 3 MI W/SFC WND LES 10 KTS	00 LST														0	0
	06 LST														0	0
	12 LST	26.1	15.8	23.3	23.8	25.2	27.9	20.4	21.8	22.8	27.6	22.8	23.7	281.2	4	631
	18 LST														0	0
SFC WND = GTR 17 KTS AND NO PRECIP.	00 LST														0	0
	06 LST														0	0
	12 LST	0.0	1.0	0.0	0.9	0.5	0.0	0.0	0.0	1.1	0.0	0.0	0.0	9.5	4	647
	18 LST														0	0
SFC WND 4-10 KTS AND TMP 33-89 DEG F AND NO PRECIP.	00 LST														0	0
	06 LST														0	0
	12 LST	21.5	9.3	2.0	0.5	1.0	0.5	7.8	12.4	6.9	1.7	4.4	20.6	88.6	4	624
	18 LST														0	0
SKY COVER LES 3/10 AND VSBY = GTR 3 MI	00 LST														0	0
	06 LST														0	0
	12 LST	19.3	12.0	13.3	18.6	12.2	11.3	5.9	2.9	2.2	9.0	15.8	18.8	141.3	4	688
	18 LST														0	0
CIG = GTR 2500 FT AND VSBY = GTR 3 MI	00 LST														0	0
	06 LST														0	0
	12 LST	28.1	25.5	30.0	29.6	31.0	29.5	28.0	22.2	24.7	29.5	28.4	30.5	337.0	4	669
	18 LST														0	0
CIG = GTR 6000 FT AND VSBY = GTR 3 MI	00 LST														0	0
	06 LST														0	0
	12 LST	28.1	25.5	30.0	29.6	30.5	28.5	23.4	16.7	23.5	29.5	28.4	30.5	324.2	4	669
	18 LST														0	0
CIG = GTR 10000 FT AND VSBY = GTR 3 MI	00 LST														0	0
	06 LST														0	0
	12 LST	28.1	25.5	30.0	29.6	30.5	28.5	23.4	16.7	22.9	29.5	28.4	30.5	323.6	4	669
	18 LST														0	0

N'GUIGNI, REPUBLIC OF NIGER

STA NO. 61049 (IN AREA NUMBER 02)

LATITUDE 1419N

LONGITUDE 01307E

ELEVATION(FT) 01011

PARAMETER DESCRIPTION	JAN	FEB	MAR	APR	MAY	JUN	JUL	AUG	SEP	OCT	NOV	DEC	ANN	POR (YRS)	NO. OBS
ABS MAX TMP (F)	102	104	110	111	112	110	107	104	103	106	102	95	112	8	-28
MEAN MAX TMP (F)	84	87	95	98	101	100	96	92	94	96	91	84	93	8	-28
MEAN MIN TMP (F)	56	60	67	71	77	77	76	74	74	71	63	56	69	8	-28
ABS MIN TMP (F)	43	47	52	55	64	61	65	66	65	58	47	45	43	8	-28
MEAN NO DYS TMP = DR GTR 90(F)	8.2	10.7	22.4	25.2	31.0	30.0	23.7	18.5	20.4	23.7	16.6	8.2	238.6	8	-29
MEAN NO DYS TMP = DR LES 32(F)	0.0	0.0	0.0	0.0	0.0	0.0	0.0	0.0	0.0	0.0	0.0	0.0	0.0	8	-29
MEAN NO DYS TMP = DR LES 0(F)	0.0	0.0	0.0	0.0	0.0	0.0	0.0	0.0	0.0	0.0	0.0	0.0	0.0	8	-29
MEAN DEW PT TMP (F)	34	34	42	49	60	65	68	70	68	57	44	37	52	9	-29
MEAN REL HUM (PCT)	31	28	29	34	43	50	59	69	63	45	36	35	44	10	-32
MEAN PRESS ALT (FT)														0	0
MEAN PRECIP (IN)	0.00	0.00	0.00	0.00	0.35	0.24	2.24	4.80	0.71	0.04	0.00	0.00	8.4	34	-6
MEAN SNOW FALL (IN)	0.0	0.0	0.0	0.0	0.0	0.0	0.0	0.0	0.0	0.0	0.0	0.0	0.0	8	-29
MEAN NO DYS PRCP = DR GTR 0.1 IN	0.0	0.0	0.0	0.0	0.9	0.6	4.3	8.1	1.5	0.3	0.0	0.0	15.7	34	-29
MEAN NO DYS SNFL = DR GTR 1.9 IN	0.0	0.0	0.0	0.0	0.0	0.0	0.0	0.0	0.0	0.0	0.0	0.0	0.0	8	-29
MEAN NO DYS W/OCUR VSBY LES 1/2 MI														0	0
MEAN NO DYS TSTMS	1.0	0.0	0.0	1.0	4.0	3.0	10.0	13.0	8.0	1.0	0.0	0.0	41.0	3	-24
P FREQ WND SPD = DR GTR 17 KTS														0	0
P FREQ WND SPD = DR GTR 28 KTS														0	0
P FREQ LES 3000 FT A/D LES 3 MI														0	0
P FREQ LES 1500 FT A/D LES 3 MI														0	0
FOR 00-02 LST														0	0
03-05 LST														0	0
06-08 LST														0	0
09-11 LST														0	0
12-14 LST	0.0	0.0	0.0	0.0	0.0	0.0	0.0	0.0	0.0	0.0	0.0	0.0	0.0	3	278
15-17 LST														0	0
18-20 LST														0	0
21-23 LST														0	0
P FREQ LES 300 FT A/D LES 1 MI														0	0
FOR 00-02 LST														0	0
03-05 LST														0	0
06-08 LST														0	0
09-11 LST														0	0
12-14 LST	0.0	0.0	0.0	0.0	0.0	0.0	0.0	0.0	0.0	0.0	0.0	0.0	0.0	3	278
15-17 LST														0	0
18-20 LST														0	0
21-23 LST														0	0

N'GUIGMI, REPUBLIC OF NIGER
MEAN NUMBER OF DAYS

PARAMETER DESCRIPTION		JAN	FEB	MAR	APR	MAY	JUN	JUL	AUG	SEP	OCT	NOV	DEC	ANN	PDR (YRS)	NO. OBS
CIG = GTR 1000 FT AND VSBY = GTR 3 MI	01 LST														0	0
	07 LST														0	0
	13 LST	29.4	29.0	30.1	30.0	31.0	30.0	31.0	31.0	30.0	31.0	30.0	28.4	356.9	3	278
	19 LST														0	0
CIG =GTR 2000 FT AND VSBY =GTR 3 MI W/SFC WND LES 10 KTS	01 LST														0	0
	07 LST														0	0
	13 LST	24.1	22.1	23.0	25.2	29.3	29.9	25.8	29.5	30.0	24.1	25.3	12.9	297.2	3	273
	19 LST														0	0
SFC WND = GTR 17 KTS AND NO PRECIP.	01 LST														0	0
	07 LST														0	0
	13 LST	3.4	2.2	0.0	0.0	0.0	2.0	0.0	0.0	0.0	0.0	0.0	1.3	8.9	3	279
	19 LST														0	0
SFC WND 4-10 KTS AND THP 33-89 DEG F AND NO PRECIP.	01 LST														0	0
	07 LST														0	0
	13 LST	18.9	16.2	4.4	1.3	1.6	1.1	0.0	10.9	0.0	3.4	12.0	18.1	87.9	3	272
	19 LST														0	0
SKY COVER LES 3/10 AND VSBY = GTR 3 MI	01 LST														0	0
	07 LST														0	0
	13 LST	21.2	19.1	21.5	20.8	19.9	18.6	9.1	3.9	3.8	13.8	19.3	23.3	188.3	3	280
	19 LST														0	0
CIG = GTR 2500 FT AND VSBY = GTR 3 MI	01 LST														0	0
	07 LST														0	0
	13 LST	29.4	29.0	30.1	30.0	31.0	30.0	31.0	31.0	30.0	31.0	30.0	28.4	356.9	3	278
	19 LST														0	0
CIG = GTR 6000 FT AND VSBY = GTR 3 MI	01 LST														0	0
	07 LST														0	0
	13 LST	29.4	29.0	30.1	30.0	31.0	30.0	31.0	29.5	30.0	31.0	30.0	28.4	355.4	3	278
	19 LST														0	0
CIG = GTR 10000 FT AND VSBY = GTR 3 MI	01 LST														0	0
	07 LST														0	0
	13 LST	29.4	29.0	30.1	30.0	31.0	30.0	31.0	29.5	30.0	31.0	30.0	28.4	355.4	3	278
	19 LST														0	0

NIAMEY-AERO, REPUBLIC OF NIGER

STA NO. 61052 (IN AREA NUMBER 02)

LATITUDE 1328N

LONGITUDE 00210E

ELEVATION(FT) 00732

PARAMETER DESCRIPTION	JAN	FEB	MAR	APR	MAY	JUN	JUL	AUG	SEP	OCT	NOV	DEC	ANN	PDR (YRS)	NO. OBS
ABS MAX TMP (F)	102	109	112	114	114	114	104	100	105	109	109	104	114	10	-28
MEAN MAX TMP (F)	93	98	105	108	106	101	94	89	93	101	101	94	99	10	-28
MEAN MIN TMP (F)	58	63	71	77	80	77	74	73	73	74	65	59	70	10	-28
ABS MIN TMP (F)	47	50	51	62	67	67	64	63	67	61	53	48	47	10	-28
MEAN NO DYS TMP = OR GTR 90(F)	19.8	23.5	31.0	30.0	31.0	30.0	21.1	14.5	19.1	31.0	30.0	21.1	302.1	10	-29
MEAN NO DYS TMP = OR LES 32(F)	0.0	0.0	0.0	0.0	0.0	0.0	0.0	0.0	0.0	0.0	0.0	0.0	0.0	10	-29
MEAN NO DYS TMP = OR LES 0(F)	0.0	0.0	0.0	0.0	0.0	0.0	0.0	0.0	0.0	0.0	0.0	0.0	0.0	10	-29
MEAN DEW PT TMP (F)	35	35	46	56	70	68	70	72	72	68	53	43	57	0	-50
MEAN REL HUM (PCT)	22	17	18	26	42	55	68	77	72	54	33	26	43	10	-32
MEAN PRESS ALT (FT)	732	694	677	635	607	637	636	682	698	706	717	725	679	0	-50
MEAN PRECIP (IN)	0.00	0.00	0.08	0.28	1.46	3.15	5.31	8.62	3.66	0.79	0.04	0.00	23.4	34	-6
MEAN SNOW FALL (IN)	0.0	0.0	0.0	0.0	0.0	0.0	0.0	0.0	0.0	0.0	0.0	0.0	0.0	10	-29
MEAN NO DYS PRCP = OR GTR 0.1 IN	0.0	0.0	0.3	0.8	3.4	5.7	8.7	12.1	6.4	1.7	0.3	0.0	39.4	34	-29
MEAN NO DYS SNFL = OR GTR 1.5 IN	0.0	0.0	0.0	0.0	0.0	0.0	0.0	0.0	0.0	0.0	0.0	0.0	0.0	10	-29
MEAN NO DYS W/OCUR VSBY LES 1/2 MI														0	0
MEAN NO DYS TSTMS	1.0	1.0	2.0	3.0	7.0	13.0	14.0	16.0	12.0	5.0	0.3	0.0	74.3	5	-24
P FREQ WND SPD = OR GTR 17 KTS														0	0
P FREQ WND SPD = OR GTR 28 KTS														0	0
P FREQ LES 5000 FT A/D LES 5 MI														0	0
P FREQ LES 1500 FT A/D LES 3 MI														0	0
FOR 00-02 LST														0	0
03-05 LST														0	0
06-08 LST														0	0
09-11 LST														0	0
12-14 LST	0.0	0.0	1.3	0.0	0.0	0.0	0.8	8.9	2.5	0.0	0.0	0.0	1.1	4	1221
15-17 LST														0	0
18-20 LST														0	0
21-23 LST														0	0
P FREQ LES 300 FT A/D LES 1 MI														0	0
FOR 00-02 LST														0	0
03-05 LST														0	0
06-08 LST														0	0
09-11 LST														0	0
12-14 LST	0.0	0.0	1.3	0.0	0.0	0.0	0.0	0.0	0.0	0.0	0.0	0.0	0.1	4	1221
15-17 LST														0	0
18-20 LST														0	0
21-23 LST														0	0

NIAMEY-AERO, REPUBLIC OF NIGER
MEAN NUMBER OF DAYS

PARAMETER DESCRIPTION	JAN	FEB	MAR	APR	MAY	JUN	JUL	AUG	SEP	OCT	NOV	DEC	ANN	POR (YRS)	NO. OBS	
CIG = GTR 1000 FT AND VSBY = GTR 3 MI	00 LST													0	0	
	06 LST													0	0	
	12 LST	27.8	23.4	29.8	28.2	31.0	30.0	30.7	30.2	30.0	31.0	28.7	29.7	330.5	4	1221
	18 LST													0	0	
CIG =GTR 2000 FT AND VSBY =GTR 3 MI W/SFC WND LES 10 KTS	00 LST													0	0	
	06 LST													0	0	
	12 LST	16.9	10.9	15.3	16.4	18.5	17.3	18.4	17.0	24.7	25.6	17.3	16.5	214.8	4	1218
	18 LST													0	0	
SFC WND = GTR 17 KTS AND NO PRECIP.	00 LST													0	0	
	06 LST													0	0	
	12 LST	0.4	1.2	1.2	0.8	0.7	1.0	0.2	0.2	0.0	0.0	0.3	0.7	6.7	4	1227
	18 LST													0	0	
SFC WND 4-10 KTS AND TMP 33-89 DEG F AND NO PRECIP.	00 LST													0	0	
	06 LST													0	0	
	12 LST	16.1	4.5	0.4	0.2	1.3	2.3	8.5	16.0	13.4	2.0	1.5	15.2	81.4	4	1226
	18 LST													0	0	
SKY COVER LES 3/10 AND VSBY = GTR 3 MI	00 LST													0	0	
	06 LST													0	0	
	12 LST	20.4	14.4	12.9	12.8	5.9	11.5	1.2	0.5	2.0	7.3	15.9	20.6	125.4	4	1227
	18 LST													0	0	
CIG = GTR 2500 FT AND VSBY = GTR 3 MI	00 LST													0	0	
	06 LST													0	0	
	12 LST	27.8	23.4	29.8	27.9	31.0	30.0	29.5	22.7	27.2	30.3	28.7	29.7	338.0	4	1221
	18 LST													0	0	
CIG = GTR 6000 FT AND VSBY = GTR 3 MI	00 LST													0	0	
	06 LST													0	0	
	12 LST	27.8	23.4	29.8	27.6	31.0	29.7	23.9	16.1	23.4	30.0	28.7	29.7	321.1	4	1221
	18 LST													0	0	
CIG = GTR 10000 FT AND VSBY = GTR 3 MI	00 LST													0	0	
	06 LST													0	0	
	12 LST	27.8	23.4	29.8	27.6	31.0	29.7	23.9	16.1	23.4	30.0	28.7	29.7	321.1	4	1221
	18 LST													0	0	

BIRNI-NKONNI, REPUBLIC OF NIGER

STA NO. 61075 (IN AREA NUMBER 02)

LATITUDE 1348N

LONGITUDE 00519E

ELEVATION(FT) 00968

PARAMETER DESCRIPTION	JAN	FEB	MAR	APR	MAY	JUN	JUL	AUG	SEP	OCT	NOV	DEC	ANN	PDR (YRS)	NO. OBS
ABS MAX TMP (F)														0	0
MEAN MAX TMP (F)														0	0
MEAN MIN TMP (F)														0	0
ABS MIN TMP (F)														0	0
MEAN NO DYS TMP = OR GTR 90(F)														0	0
MEAN NO DYS TMP = OR LES 32(F)														0	0
MEAN NO DYS TMP = OR LES 0(F)														0	0
MEAN DEW PT TMP (F)														0	0
MEAN REL HUM (PCT)	26	25	22	29	43	54	68	77	74	55	33	28	44	10	-32
MEAN PRESS ALT (FT)														0	0
MEAN PRECIP (IN)	0.00	0.00	0.00	0.08	1.14	2.84	5.43	9.13	4.33	0.63	0.00	0.00	23.6	30	-32
MEAN SNOW FALL (IN)														0	0
MEAN NO DYS PRCP = OR GTR 0.1 IN	0.0	0.0	3.0	0.3	2.8	5.3	8.9	12.5	7.4	1.4	0.0	0.0	38.6	30	-29
MEAN NO DYS SNFL = OR GTR 1.5 IN	0.0	0.0	0.0	0.0							0.0	0.0		0	-29
MEAN NO DYS W/OCUR VSBY LES 1/2 MI														0	0
MEAN NO DYS TSTMS	1.0	0.3	0.3	2.0	9.0	19.0	17.0	19.0	16.0	3.0	0.3	0.0	82.9	5	-24
P FREQ WND SPD = OR GTR 17 KTS														0	0
P FREQ WND SPD = OR GTR 28 KTS														0	0
P FREQ LES 5000 FT A/D LES 5 MI														0	0
P FREQ LES 1500 FT A/D LES 3 MI														0	0
FOR 00-02 LST														0	0
03-05 LST														0	0
06-08 LST														0	0
09-11 LST														0	0
12-14 LST	0.0	0.0	0.0	0.0	0.0	0.0	0.0	3.9	2.4	0.0	0.0	0.0	0.5	4	630
15-17 LST														0	0
18-20 LST														0	0
21-23 LST														0	0
P FREQ LES 300 FT A/D LES 1 MI														0	0
FOR 00-02 LST														0	0
03-05 LST														0	0
06-08 LST														0	0
09-11 LST														0	0
12-14 LST	0.0	0.0	0.0	0.0	0.0	0.0	0.0	0.0	0.0	0.0	0.0	0.0	0.0	4	630
15-17 LST														0	0
18-20 LST														0	0
21-23 LST														0	0

BIRNI-NKONNI, REPUBLIC OF NIGER
MEAN NUMBER OF DAYS

PARAMETER DESCRIPTION		JAN	FEB	MAR	APR	MAY	JUN	JUL	AUG	SEP	OCT	NOV	DEC	ANN	PDR (YRS)	NO. OBS
CIG = GTR 1000 FT AND VSBY = GTR 3 MI	00 LST														0	0
	06 LST														0	0
	12 LST	27.6	25.8	30.1	27.4	31.0	30.0	31.0	31.0	30.0	31.0	28.1	27.8	350.8	4	630
	18 LST														0	0
CIG =GTR 2000 FT AND VSBY =GTR 3 MI W/SFC WND LES 10 KTS	00 LST														0	0
	06 LST														0	0
	12 LST	9.6	4.4	5.1	9.6	14.1	16.8	21.6	17.1	20.3	23.3	11.1	7.6	160.6	4	604
	18 LST														0	0
SFC WND = GTR 17 KTS AND NO PRECIP.	00 LST														0	0
	06 LST														0	0
	12 LST	6.0	10.2	8.2	5.2	4.4	2.5	1.6	3.1	0.0	0.0	0.6	5.8	47.6	4	628
	18 LST														0	0
SFC WND 4-10 KTS AND THP 33-81 DEG F AND NO PRECIP.	00 LST														0	0
	06 LST														0	0
	12 LST	4.7	1.7	0.4	1.2	0.5	1.1	14.6	15.8	12.3	8.3	0.6	9.0	70.2	4	598
	18 LST														0	0
SKY COVER LES 3/10 AND VSBY = GTR 3 MI	00 LST														0	0
	06 LST														0	0
	12 LST	4.2	5.7	1.8	4.4	3.9	3.9	0.8	0.0	1.4	2.8	5.7	8.2	42.8	4	636
	18 LST														0	0
CIG = GTR 2500 FT AND VSBY = GTR 3 MI	00 LST														0	0
	06 LST														0	0
	12 LST	27.6	25.8	30.1	27.4	31.0	30.0	30.1	24.9	27.8	31.0	28.1	27.8	341.6	4	630
	18 LST														0	0
CIG = GTR 6000 FT AND VSBY = GTR 3 MI	00 LST														0	0
	06 LST														0	0
	12 LST	27.6	25.8	30.1	26.8	29.7	30.0	27.4	16.4	24.9	30.2	28.1	27.8	324.8	4	630
	18 LST														0	0
CIG = GTR 10000 FT AND VSBY = GTR 3 MI	00 LST														0	0
	06 LST														0	0
	12 LST	27.6	25.8	30.1	26.8	29.7	30.0	27.4	16.4	24.9	30.2	28.1	27.8	324.8	4	630
	18 LST														0	0

MARADI, REPUBLIC OF NIGER

STA NO. 61080 (IN AREA NUMBER 02)

LATITUDE 1330N

LONGITUDE 00708E

ELEVATION(FT) 01240

PARAMETER DESCRIPTION	JAN	FEB	MAR	APR	MAY	JUN	JUL	AUG	SEP	OCT	NOV	DEC	ANN	PDR (YRS)	NO. OBS
ABS MAX TMP (F)	103	105	109	112	111	108	107	97	98	102	102	99	112	3	-33
MEAN MAX TMP (F)	91	94	102	105	103	101	95	87	91	96	95	88	96	3	-33
MEAN MIN TMP (F)	53	57	67	69	75	74	70	70	69	67	58	53	65	3	-33
ABS MIN TMP (F)	45	44	56	57	64	64	61	63	63	57	47	43	43	3	-33
MEAN NO DYS TMP = OR GTR 90(F)	17.2	19.0	31.0	30.0	31.0	30.0	22.4	11.9	16.6	23.7	21.6	13.2	267.6	3	-29
MEAN NO DYS TMP = OR LES 32(F)	0.0	0.0	0.0	0.0	0.0	0.0	0.0	0.0	0.0	0.0	0.0	0.0	0.0	3	-29
MEAN NO DYS TMP = OR LES 0(F)	0.0	0.0	0.0	0.0	0.0	0.0	0.0	0.0	0.0	0.0	0.0	0.0	0.0	3	-29
MEAN DEW PT TMP (F)	22	27	28	37	58	62	67	68	68	54	40	37	47	0	-50
MEAN REL HUM (PCT)	23	19	18	26	42	54	70	79	75	56	32	27	43	10	-32
MEAN PRESS ALT (FT)	1233	1202	1160	1088	1071	1091	1096	1139	1181	1189	1207	1219	1156	0	-50
MEAN PRECIP (IN)	0.00	0.00	0.00	0.16	1.26	2.36	6.46	10.24	4.33	0.47	0.00	0.00	25.3	30	-32
MEAN SNOW FALL (IN)	0.0	0.0	0.0	0.0	0.0	0.0	0.0	0.0	0.0	0.0	0.0	0.0	0.0	3	-29
MEAN NO DYS PRCP = OR GTR 0.1 IN	0.0	0.0	0.0	0.5	3.0	4.5	10.0	13.3	7.4	1.1	0.0	0.0	39.8	30	-29
MEAN NO DYS SNFL = OR GTR 1.5 IN	0.0	0.0	0.0	0.0	0.0	0.0	0.0	0.0	0.0	0.0	0.0	0.0	0.0	3	-29
MEAN NO DYS W/OCUR VSBY LES 1/2 MI	0.0	0.0	0.0	0.0	0.0	0.0	0.0	0.0	0.0	0.0	0.0	0.0	0.0	0	0
MEAN NO DYS TSTMS	1.0	0.0	0.0	1.0	5.0	9.0	12.0	12.0	12.0	3.0	0.0	0.0	55.0	5	-24
P FREQ WND SPD = OR GTR 17 KTS														0	0
P FREQ WND SPD = OR GTR 28 KTS														0	0
P FREQ LES 3000 FT A/D LES 5 MI	20.0	37.0	15.0	19.0	5.0	3.0	11.0	34.0	6.0	7.0	21.0	25.0	16.9	3	-33
P FREQ LES 1500 FT A/D LES 3 MI														0	0
FDR 00-02 LST														0	0
03-05 LST														0	0
06-08 LST														0	0
09-11 LST														0	0
12-14 LST	0.0	6.1	1.7	0.0	0.0	1.8	0.0	0.0	2.1	0.0	0.0	0.0	1.0	4	614
15-17 LST														0	0
18-20 LST														0	0
21-23 LST														0	0
P FREQ LES 300 FT A/D LES 1 MI														0	0
FDR 00-02 LST														0	0
03-05 LST														0	0
06-08 LST														0	0
09-11 LST														0	0
12-14 LST	0.0	6.1	1.7	0.0	0.0	0.0	0.0	0.0	0.0	0.0	0.0	0.7	0.7	4	614
15-17 LST														0	0
18-20 LST														0	0
21-23 LST														0	0

MARADI, REPUBLIC OF NIGER
MEAN NUMBER OF DAYS

PARAMETER DESCRIPTION	JAN	FEB	MAR	APR	MAY	JUN	JUL	AUG	SEP	OCT	NOV	DEC	ANN	POR (YRS)	NO. OBS	
CIG = GTR 1000 FT AND VSBY = GTR 3 MI	00 LST													0	0	
	06 LST													0	0	
	12 LST	27.3	21.7	27.9	27.5	30.5	28.9	31.0	31.0	29.3	28.8	28.5	26.1	338.5	4	614
	18 LST													0	0	
CIG = GTR 2000 FT AND VSBY = GTR 3 MI W/SFC WND LES 10 KTS	00 LST													0	0	
	06 LST													0	0	
	12 LST	13.0	6.8	10.0	19.6	16.5	18.5	19.8	18.8	18.7	23.3	13.4	12.4	182.8	4	588
	18 LST													0	0	
SFC WND = GTR 17 KTS AND NO PRECIP.	00 LST													0	0	
	06 LST													0	0	
	12 LST	5.8	8.1	9.4	4.9	2.3	0.5	2.0	0.6	0.0	0.0	0.7	6.4	40.7	4	617
	18 LST													0	0	
SFC WND 4-10 KTS AND TNP 33-89 DEG F AND NO PRECIP.	00 LST													0	0	
	06 LST													0	0	
	12 LST	5.5	2.5	0.0	0.6	0.5	1.1	8.4	13.5	9.5	6.5	1.4	10.7	60.2	4	590
	18 LST													0	0	
SKY COVER LES 3/10 AND VSBY = GTR 3 MI	00 LST													0	0	
	06 LST													0	0	
	12 LST	18.5	12.5	14.1	12.1	9.1	10.7	2.0	1.8	1.2	8.8	13.6	19.3	123.7	4	827
	18 LST													0	0	
CIG = GTR 2500 FT AND VSBY = GTR 3 MI	00 LST													0	0	
	06 LST													0	0	
	12 LST	27.3	21.7	27.9	27.5	30.0	28.9	30.3	29.0	28.7	28.8	28.5	26.1	334.7	4	614
	18 LST													0	0	
CIG = GTR 6000 FT AND VSBY = GTR 3 MI	00 LST													0	0	
	06 LST													0	0	
	12 LST	27.3	21.7	27.9	26.9	30.0	28.9	25.4	17.1	25.5	28.8	28.5	26.1	314.1	4	614
	18 LST													0	0	
CIG = GTR 10000 FT AND VSBY = GTR 3 MI	00 LST													0	0	
	06 LST													0	0	
	12 LST	27.3	21.7	27.9	26.9	30.0	28.9	25.4	17.1	25.5	28.8	28.5	26.1	314.1	4	614
	18 LST													0	0	

STA NO. 61090 (IN AREA NUMBER 02)

ZINDER-AERO, REPUBLIC OF NIGER

LATITUDE 1347N

LONGITUDE 00099E

ELEVATION(FT) 01909

PARAMETER DESCRIPTION	JAN	FEB	MAR	APR	MAY	JUN	JUL	AUG	SEP	OCT	NOV	DEC	ANN	PDR (YRS)	NO. OBS
ABS MAX TMP (F)	104	108	115	116	115	113	107	100	106	109	106	102	116	9	-28
MEAN MAX TMP (F)	88	94	102	105	105	101	93	89	95	100	96	88	96	9	-28
MEAN MIN TMP (F)	58	62	71	75	78	79	72	70	71	71	65	58	69	9	-28
ABS MIN TMP (F)	46	48	54	62	66	64	61	62	61	62	53	46	46	9	-28
MEAN NO DYS TMP = DR GTR 90(F)	13.2	19.0	31.0	30.0	31.0	30.0	19.8	14.5	21.6	31.0	22.9	13.2	277.2	9	-29
MEAN NO DYS TMP = DR LES 32(F)	0.0	0.0	0.0	0.0	0.0	0.0	0.0	0.0	0.0	0.0	0.0	0.0	0.0	9	-29
MEAN NO DYS TMP = DR LES 0(F)	0.0	0.0	0.0	0.0	0.0	0.0	0.0	0.0	0.0	0.0	0.0	0.0	0.0	9	-29
MEAN DEW PT TMP (F)	22	27	28	37	58	62	67	68	68	54	40	37	47	0	-50
MEAN REL HUM (PCT)	27	23	21	23	38	51	67	77	68	41	29	30	41	10	-32
MEAN PRESS ALT (FT)	1501	1479	1429	1365	1361	1369	1383	1410	1459	1464	1481	1482	1432	0	-50
MEAN PRECIP (IN)	0.00	0.00	0.00	0.04	0.98	2.01	6.26	8.54	2.76	0.28	0.00	0.00	20.9	35	-6
MEAN SNOW FALL (IN)	0.0	0.0	0.0	0.0	0.0	0.0	0.0	0.0	0.0	0.0	0.0	0.0	0.0	9	-29
MEAN NO DYS PRCP = DR GTR 0.1 IN	0.0	0.0	0.0	0.1	2.4	3.9	9.8	12.1	5.0	0.7	0.0	0.0	34.0	35	-29
MEAN NO DYS SNFL = DR GTR 1.9 IN	0.0	0.0	0.0	0.0	0.0	0.0	0.0	0.0	0.0	0.0	0.0	0.0	0.0	9	-29
MEAN NO DYS W/OCUR VSBY LES 1/2 MI														0	0
MEAN NO DYS TSTMS	0.3	0.0	0.0	1.0	7.0	8.0	17.0	16.0	12.0	2.0	0.0	0.0	63.3	5	-24
P FREQ WND SPD = DR GTR 17 KTS														0	0
P FREQ WND SPD = DR GTR 28 KTS														0	0
P FREQ LES 5000 FT A/D LES 5 MI														0	0
P FREQ LES 1500 FT A/D LES 3 MI														0	0
FOR 00-02 LST														0	0
03-05 LST														0	0
06-08 LST														0	0
09-11 LST														0	0
12-14 LST	0.0	3.7	0.0	1.5	1.4	0.0	0.0	4.2	1.4	0.0	0.0	0.0	1.0	4	820
15-17 LST														0	0
18-20 LST														0	0
21-23 LST														0	0
P FREQ LES 300 FT A/D LES 1 MI														0	0
FOR 00-02 LST														0	0
03-05 LST														0	0
06-08 LST														0	0
09-11 LST														0	0
12-14 LST	0.0	3.7	0.0	1.5	0.0	0.0	0.0	0.0	0.0	0.0	0.0	0.0	0.4	4	820
15-17 LST														0	0
18-20 LST														0	0
21-23 LST														0	0

ZINDER-AERO, REPUBLIC OF NIGER
MEAN NUMBER OF DAYS

PARAMETER DESCRIPTION		JAN	FEB	MAR	APR	MAY	JUN	JUL	AUG	SEP	OCT	NOV	DEC	ANN	POR (YRS)	NO. OBS
CIG = GTR 1000 FT AND VSBY = GTR 3 MI	01 LST														0	0
	07 LST														0	0
	13 LST	26.2	24.4	27.5	25.8	29.7	29.6	31.0	31.0	29.6	29.7	26.0	25.5	336.0	4	820
	19 LST														0	0
CIG =GTR 2000 FT AND VSBY =GTR 3 MI W/SFC WND LES 10 KTS	01 LST														0	0
	07 LST														0	0
	13 LST	13.9	11.3	10.0	13.3	17.3	18.0	15.3	18.6	21.5	26.5	14.4	13.3	193.4	4	800
	19 LST														0	0
SFC WND = GTR 17 KTS AND NO PRECIP.	01 LST														0	0
	07 LST														0	0
	13 LST	0.0	1.5	1.0	3.9	0.8	0.4	1.3	0.0	1.3	0.0	0.7	0.4	11.3	4	814
	19 LST														0	0
SFC WND 4-10 KTS AND TMP 33-89 DEG F AND NO PRECIP.	01 LST														0	0
	07 LST														0	0
	13 LST	13.4	7.4	2.6	0.5	1.3	0.4	11.1	17.7	9.4	2.7	4.7	17.0	88.2	4	798
	19 LST														0	0
SKY COVER LES 3/10 AND VSBY = GTR 3 MI	01 LST														0	0
	07 LST														0	0
	13 LST	13.6	13.0	13.1	14.7	8.4	13.4	2.7	0.8	1.3	6.2	12.8	11.6	113.6	4	817
	19 LST														0	0
CIG = GTR 2500 FT AND VSBY = GTR 3 MI	01 LST														0	0
	07 LST														0	0
	13 LST	26.2	24.4	27.5	25.8	29.7	29.6	30.5	24.9	25.7	29.7	26.0	25.5	325.5	4	820
	19 LST														0	0
CIG = GTR 6000 FT AND VSBY = GTR 3 MI	01 LST														0	0
	07 LST														0	0
	13 LST	26.2	24.4	27.5	25.8	28.8	29.6	25.3	19.2	23.0	29.7	26.0	25.5	311.0	4	820
	19 LST														0	0
CIG = GTR 10000 FT AND VSBY = GTR 3 MI	01 LST														0	0
	07 LST														0	0
	13 LST	26.2	24.4	27.5	25.8	28.8	29.6	25.3	19.2	23.0	29.7	26.0	25.5	311.0	4	820
	19 LST														0	0

HAINE-SOROA, REPUBLIC OF NIGER

STA NO. 61096 (IN AREA NUMBER 02)

LATITUDE 1314N

LONGITUDE 0119E

ELEVATION(FT) 01171

PARAMETER DESCRIPTION	JAN	FEB	MAR	APR	MAY	JUN	JUL	AUG	SEP	OCT	NOV	DEC	ANN	POR (YRS)	NO. OBS
ABS MAX TMP (F)														0	0
MEAN MAX TMP (F)														0	0
MEAN MIN TMP (F)														0	0
ABS MIN TMP (F)														0	0
MEAN NO DYS TMP = OR GTR 90(F)														0	0
MEAN NO DYS TMP = OR LES 32(F)														0	0
MEAN NO DYS TMP = OR LES 0(F)														0	0
MEAN DEW PT TMP (F)														0	0
MEAN REL HUM (PCT)	24	20	19	22	36	49	64	75	67	40	26	28	39	10	-32
MEAN PRESS ALT (FT)														0	0
MEAN PRECIP (IN)	0.00	0.00	0.00	0.12	0.59	1.26	4.17	6.93	2.44	0.35	0.00	0.00	15.9	20	-32
MEAN SNOW FALL (IN)														0	0
MEAN NO DYS PRCP = OR GTR 0.1 IN	0.0	0.0	0.0	0.4	1.5	2.6	7.2	10.5	4.5	0.9	0.0	0.0	27.6	20	-29
MEAN NO DYS SNFL = OR GTR 1.5 IN	0.0	0.0	0.0	0.0							0.0	0.0		0	-29
MEAN NO DYS W/OCUR VSBY LES 1/2 MI														0	0
MEAN NO DYS TSTMS	0.0	0.0	0.0	1.0	8.0	8.0	14.0	16.0	12.0	2.0	0.0	0.0	61.0	5	-24
P FREQ WND SPD = OR GTR 17 KTS														0	0
P FREQ WND SPD = OR GTR 28 KTS														0	0
P FREQ LES 3000 FT A/O LES 3 MI														0	0
P FREQ LES 1500 FT A/O LES 3 MI														0	0
FDR 00-02 LST														0	0
03-05 LST														0	0
06-08 LST														0	0
09-11 LST														0	0
12-14 LST	0.0	0.0	0.0	0.0	0.0	0.0	2.7	0.0	0.0	0.0	0.0	0.0	0.2	4	618
15-17 LST														0	0
18-20 LST														0	0
21-23 LST														0	0
P FREQ LES 300 FT A/O LES 1 MI														0	0
FDR 00-02 LST														0	0
03-05 LST														0	0
06-08 LST														0	0
09-11 LST														0	0
12-14 LST	0.0	0.0	0.0	0.0	0.0	0.0	0.0	0.0	0.0	0.0	0.0	0.0	0.0	4	618
15-17 LST														0	0
18-20 LST														0	0
21-23 LST														0	0

HAINE-SOROA, REPUBLIC OF NIGER
MEAN NUMBER OF DAYS

PARAMETER DESCRIPTION	JAN	FEB	MAR	APR	MAY	JUN	JUL	AUG	SEP	OCT	NOV	DEC	ANN	PDR (YRS)	NO. OBS
CIG = GTR 1000 FT AND VSBY = GTR 3 MI	01 LST													0	0
	07 LST													0	0
	13 LST	28.9	25.8	29.2	29.5	31.0	29.5	30.1	31.0	30.0	31.0	30.0	30.1	4	618
	19 LST													0	0
CIG =GTR 2000 FT AND VSBY =GTR 3 MI W/SFC WND LES 10 KTS	01 LST													0	0
	07 LST													0	0
	13 LST	20.9	10.3	13.6	15.0	18.8	19.4	15.5	25.0	22.1	20.4	13.3	16.7	4	591
	19 LST													0	0
SFC WND = GTR 17 KTS AND NO PRECIP.	01 LST													0	0
	07 LST													0	0
	13 LST	1.4	0.0	0.0	1.1	0.4	0.0	0.0	0.0	0.0	1.6	0.6	0.5	4	602
	19 LST													0	0
SFC WND 4-10 KTS AND TMP 33-89 DEG F AND NO PRECIP.	01 LST													0	0
	07 LST													0	0
	13 LST	13.3	8.9	2.8	1.2	0.9	0.0	4.4	18.9	12.3	0.8	4.6	16.9	4	580
	19 LST													0	0
SKY COVER LES 3/10 AND VSBY = GTR 3 MI	01 LST													0	0
	07 LST													0	0
	13 LST	10.3	14.3	10.5	14.2	9.4	13.1	2.4	0.0	5.3	2.4	13.8	17.8	4	616
	19 LST													0	0
CIG = GTR 2500 FT AND VSBY = GTR 3 MI	01 LST													0	0
	07 LST													0	0
	13 LST	28.9	25.8	29.2	29.5	31.0	29.5	28.5	31.0	30.0	31.0	30.0	30.1	4	618
	19 LST													0	0
CIG = GTR 6000 FT AND VSBY = GTR 3 MI	01 LST													0	0
	07 LST													0	0
	13 LST	28.9	25.8	29.2	29.5	31.0	29.5	29.9	25.1	27.3	30.2	30.0	30.1	4	618
	19 LST													0	0
CIG = GTR 10000 FT AND VSBY = GTR 3 MI	01 LST													0	0
	07 LST													0	0
	13 LST	28.9	25.8	29.2	29.5	31.0	29.5	29.1	25.1	27.3	30.2	30.0	30.1	4	618
	19 LST													0	0

NIGER, REPUBLIC OF

SOUTHERN PLAINS

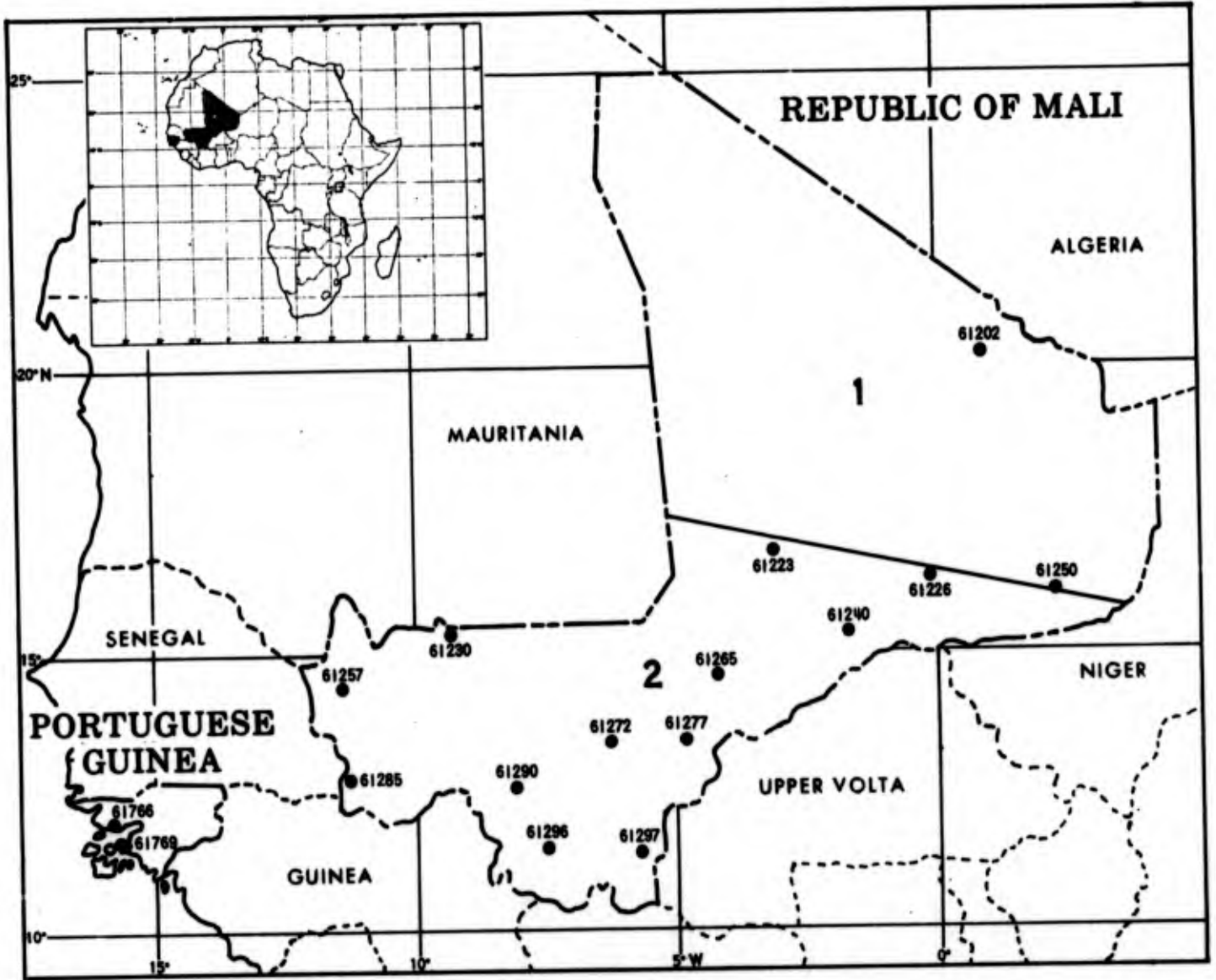
AREA NO. 02

LATITUDE 1430N

LONGITUDE 00800E

BOUNDARIES 1900N 01395E 1945N 00395E

PARAMETER DESCRIPTION	JAN	FEB	MAR	APR	MAY	JUN	JUL	AUG	SEP	OCT	NOV	DEC	ANN
MEAN MAX TMP (F)	90	94	102	105	105	101	95	90	94	100	97	90	97
MEAN MIN TMP (F)	57	61	69	73	78	76	73	72	72	71	63	57	69
LARGEST MEAN PRECIP(IN)	0.04	0.04	0.08	0.28	1.46	3.15	6.46	10.24	4.33	0.79	0.04	0.00	26.9
SMALLEST MEAN PRECIP(IN)	0.00	0.00	0.00	0.00	0.35	0.24	2.24	4.80	0.71	0.04	0.00	0.00	8.4
	MEAN NUMBER OF DAYS												
CIG = GTR 1000 FT AND VSBY = GTR 3 MI	00 LST												
	06 LST												
	12 LST	28.1	24.8	29.4	28.5	30.8	29.8	30.8	30.6	29.4	30.4	28.7	28.5
	18 LST												349.8
CIG =GTR 2000 FT AND VSBY =GTR 3 MI W/SFC WND LES 10 KTS	00 LST												
	06 LST												
	12 LST	18.6	12.6	15.5	18.1	20.6	21.3	20.1	22.0	23.3	24.7	17.6	15.9
	18 LST												230.3
SFC WND = GTR 17 KTS AND NO PRECIP.	00 LST												
	06 LST												
	12 LST	2.1	3.0	2.6	2.2	1.1	0.8	0.6	0.5	0.4	0.3	0.4	1.9
	18 LST												15.9
SFC WND 4-10 KTS AND TMP 33-89 DEG F AND NO PRECIP.	00 LST												
	06 LST												
	12 LST	13.7	7.1	1.7	0.7	1.1	0.9	7.8	14.6	8.6	3.3	3.9	15.0
	18 LST												78.4
SKY COVER LES 3/10 AND VSBY = GTR 3 MI	00 LST												
	06 LST												
	12 LST	15.6	12.7	12.8	14.2	10.2	12.5	3.5	2.0	3.3	7.5	13.8	17.1
	18 LST												125.2
CIG = GTR 2500 FT AND VSBY = GTR 3 MI	00 LST												
	06 LST												
	12 LST	28.1	24.8	29.4	28.5	30.7	29.7	29.5	26.6	27.9	30.3	28.7	28.5
	18 LST												342.7
CIG = GTR 6000 FT AND VSBY = GTR 3 MI	00 LST												
	06 LST												
	12 LST	28.1	24.8	29.4	28.3	30.3	29.4	25.8	19.8	25.3	30.1	28.7	28.5
	18 LST												328.5
CIG = GTR 10000 FT AND VSBY = GTR 3 MI	00 LST												
	06 LST												
	12 LST	28.1	24.8	29.4	28.3	30.3	29.4	25.7	19.8	25.2	30.1	28.7	28.5
	18 LST												328.3



BISSAU, PORTUGUESE GUINEA

STA NO. 61766 (IN AREA NUMBER 01)

LATITUDE 1153N

LONGITUDE 01539W

ELEVATION(FT) 00128

PARAMETER DESCRIPTION	JAN	FEB	MAR	APR	MAY	JUN	JUL	AUG	SEP	OCT	NOV	DEC	ANN	PDR (YRS)	NO. OBS
ABS MAX TMP (F)	98	101	102	106	103	96	92	91	93	94	95	96	106	20	-133
MEAN MAX TMP (F)	88	91	93	92	91	88	85	86	86	88	89	87	89	20	-133
MEAN MIN TMP (F)	64	65	67	69	72	73	73	73	73	73	72	66	70	20	-133
ABS MIN TMP (F)	54	56	60	62	63	67	67	67	67	68	59	55	54	20	-133
MEAN NO DYS TMP = OR GTR 90(F)	13.2	15.5	19.8	17.9	17.2	12.7	9.4	10.7	10.3	13.2	14.0	11.9	165.8	20	-29
MEAN NO DYS TMP = OR LES 32(F)	0.0	0.0	0.0	0.0	0.0	0.0	0.0	0.0	0.0	0.0	0.0	0.0	0.0	20	-29
MEAN NO DYS TMP = OR LES 0(F)	0.0	0.0	0.0	0.0	0.0	0.0	0.0	0.0	0.0	0.0	0.0	0.0	0.0	20	-29
MEAN DEW PT TMP (F)	51	51	64	64	68	73	73	70	75	73	70	58	66	0	-50
MEAN REL HUM (PCT)	48	51	59	61	66	76	84	87	84	79	72	55	69	20	-133
MEAN PRESS ALT (FT)	107	119	146	175	176	167	171	166	166	146	147	114	150	0	-50
MEAN PRECIP (IN)	0.02	0.03	0.02	0.03	0.68	6.88	18.60	26.87	17.12	7.67	1.63	0.08	79.6	20	-133
MEAN SNOW FALL (IN)	0.0	0.0	0.0	0.0	0.0	0.0	0.0	0.0	0.0	0.0	0.0	0.0	0.0	20	-29
MEAN NO DYS PRCP = OR GTR 0.1 IN	0.2	0.2	0.1	0.1	1.7	10.5	16.5	17.7	18.3	11.5	3.2	0.3	80.3	20	-29
MEAN NO DYS SNFL = OR LES 1.5 IN	0.0	0.0	0.0	0.0	0.0	0.0	0.0	0.0	0.0	0.0	0.0	0.0	0.0	20	-29
MEAN NO DYS W/UCUR VSBY LES 1/2 MI														0	0
MEAN NO DYS TSMS	0.0	0.0	0.0	0.0	2.0	12.0	12.0	8.0	13.0	12.0	3.0	0.0	62.0	20	-133
P FREQ WND SPD = OR GTR 17 KTS														0	0
P FREQ WND SPD = OR GTR 28 KTS														0	0
P FREQ LES 3000 FT A/O LES 3 MI														0	0
P FREQ LES 1500 FT A/O LES 3 MI														0	0
FOR 00-02 LST														0	0
03-05 LST														0	0
06-08 LST														0	0
09-11 LST	0.0	0.0	0.0	0.0	0.0	21.1	37.9	50.0	34.5	16.0	4.8	0.0	13.7	4	355
12-14 LST														0	0
15-17 LST														0	0
18-20 LST														0	0
21-23 LST														0	0
P FREQ LES 300 FT A/O LES 1 MI														0	0
FOR 00-02 LST														0	0
03-05 LST														0	0
06-08 LST														0	0
09-11 LST	0.0	0.0	0.0	0.0	0.0	5.3	0.0	0.0	0.0	4.0	0.0	0.0	0.8	4	355
12-14 LST														0	0
15-17 LST														0	0
18-20 LST														0	0
21-23 LST														0	0

BISSAU, PORTUGUESE GUINEA
MEAN NUMBER OF DAYS

PARAMETER DESCRIPTION	JAN	FEB	MAR	APR	MAY	JUN	JUL	AUG	SEP	OCT	NOV	DEC	ANN	POR (YRS)	NO. OBS
CIG = GTR 1000 FT AND VSBY = GTR 3 MI	23 LST													0	0
	05 LST													0	0
	11 LST	26.1	25.9	30.1	29.3	31.0	26.8	27.1	19.4	25.9	29.8	30.0	30.1	4	355
	17 LST													0	0
CIG =GTR 2000 FT AND VSBY =GTR 3 MI W/SFC WND LES 10 KTS	23 LST													0	0
	05 LST													0	0
	11 LST	19.6	18.6	26.7	25.4	27.4	18.9	15.5	9.7	11.5	21.1	25.6	19.7	4	342
	17 LST													0	0
SFC WND = GTR 17 KTS AND NO PRECIP.	23 LST													0	0
	05 LST													0	0
	11 LST	0.0	0.0	0.0	0.0	0.0	0.0	0.0	0.0	2.2	0.0	0.7	0.0	4	363
	17 LST													0	0
SFC WND 4-10 KTS AND TMP 33-89 DEG F AND NO PRECIP.	23 LST													0	0
	05 LST													0	0
	11 LST	21.7	15.0	15.5	10.9	11.6	9.5	8.8	5.1	6.9	14.0	12.5	18.8	4	349
	17 LST													0	0
SKY COVER LES 3/10 AND VSBY = GTR 3 MI	23 LST													0	0
	05 LST													0	0
	11 LST	13.0	14.0	22.5	18.1	9.7	3.3	0.0	0.0	0.0	1.1	10.2	16.9	4	358
	17 LST													0	0
CIG = GTR 2500 FT AND VSBY = GTR 3 MI	23 LST													0	0
	05 LST													0	0
	11 LST	26.1	25.9	30.1	29.3	31.0	20.5	15.5	3.9	10.3	21.1	25.7	30.1	4	355
	17 LST													0	0
CIG = GTR 6000 FT AND VSBY = GTR 3 MI	23 LST													0	0
	05 LST													0	0
	11 LST	26.1	25.9	30.1	29.3	31.0	18.9	15.5	0.0	10.3	19.8	24.3	30.1	4	355
	17 LST													0	0
CIG = GTR 10000 FT AND VSBY = GTR 3 MI	23 LST													0	0
	05 LST													0	0
	11 LST	26.1	25.9	30.1	29.3	30.2	18.9	15.5	0.0	10.3	19.8	24.3	30.1	4	355
	17 LST													0	0

BOLAMA, PORTUGUESE GUINEA

STA NO. 61769 (IN AREA NUMBER 01)

LATITUDE 1135N

LONGITUDE 01539W

ELEVATION(FT) 00062

PARAMETER DESCRIPTION	JAN	FEB	MAR	APR	MAY	JUN	JUL	AUG	SEP	OCT	NOV	DEC	ANN	PDR (YRS)	NO. OBS
ABS MAX TMP (F)	98	103	106	106	104	99	93	91	94	94	95	95	106	30	-133
MEAN MAX TMP (F)	89	91	92	92	91	88	84	83	85	88	89	88	88	30	-133
MEAN MIN TMP (F)	67	69	70	72	75	75	74	74	74	74	74	69	72	30	-133
ABS MIN TMP (F)	59	59	63	65	66	68	68	68	68	68	65	59	59	30	-133
MEAN NO DYS TMP = OR GTR 90(F)	14.5	15.5	18.5	17.9	17.2	12.7	8.2	7.0	9.0	13.2	14.0	13.2	160.9	30	-29
MEAN NO DYS TMP = OR LES 32(F)	0.0	0.0	0.0	0.0	0.0	0.0	0.0	0.0	0.0	0.0	0.0	0.0	0.0	30	-29
MEAN NO DYS TMP = OR LES 0(F)	0.0	0.0	0.0	0.0	0.0	0.0	0.0	0.0	0.0	0.0	0.0	0.0	0.0	30	-29
MEAN DEW PT TMP (F)	57	62	65	67	69	73	73	74	74	73	70	60	68	30	-29
MEAN REL HUM (PCT)	53	58	63	64	67	77	84	86	83	79	72	58	70	30	-133
MEAN PRESS ALT (FT)														0	0
MEAN PRECIP (IN)	0.04	0.02	0.01	0.02	0.86	9.08	22.97	24.95	17.51	8.82	1.65	0.12	86.0	34	-6
MEAN SNOW FALL (IN)	0.0	0.0	0.0	0.0	0.0	0.0	0.0	0.0	0.0	0.0	0.0	0.0	0.0	30	-29
MEAN NO DYS PRCP = OR GTR 0.1 IN	0.2	0.2	0.1	0.1	2.1	12.8	17.1	17.3	18.5	12.7	3.2	0.4	84.4	34	-29
MEAN NO DYS SNFL = OR GTR 1.5 IN	0.0	0.0	0.0	0.0	0.0	0.0	0.0	0.0	0.0	0.0	0.0	0.0	0.0	30	-29
MEAN NO DYS W/OCUR VSBY LES 1/2 MI	0.0	0.0	0.0	0.0	4.0	13.0	13.0	9.0	15.0	14.0	4.0	0.0	72.0	30	-133
MEAN NO DYS TSTMS	0.0	0.0	0.0	0.0	4.0	13.0	13.0	9.0	15.0	14.0	4.0	0.0	72.0	30	-133
P FREQ WND SPD = OR GTR 17 KTS														0	0
P FREQ WND SPD = OR GTR 28 KTS														0	0
P FREQ LES 5000 FT A/D LES 5 MI														0	0
P FREQ LES 1500 FT A/D LES 3 MI														0	0
FOR 00-02 LST														0	0
03-05 LST														0	0
06-08 LST														0	0
09-11 LST	0.0	0.0	0.0	2.3	3.2	13.3	28.6	40.0	20.0	16.7	5.6	0.0	10.8	4	320
12-14 LST														0	0
15-17 LST														0	0
18-20 LST														0	0
21-23 LST														0	0
P FREQ LES 300 FT A/D LES 1 MI														0	0
FOR 00-02 LST														0	0
03-05 LST														0	0
06-08 LST														0	0
09-11 LST	0.0	0.0	0.0	2.3	0.0	0.0	0.0	6.7	0.0	4.2	0.0	0.0	1.1	4	320
12-14 LST														0	0
15-17 LST														0	0
18-20 LST														0	0
21-23 LST														0	0

BOLAMA, PORTUGUESE GUINEA
MEAN NUMBER OF DAYS

PARAMETER DESCRIPTION	JAN	FEB	MAR	APR	MAY	JUN	JUL	AUG	SEP	OCT	NOV	DEC	ANN	POR (YRS)	NO. OBS	
CIG = GTR 1000 FT AND VSBY = GTR 3 MI	23 LST													0	0	
	05 LST													0	0	
	11 LST	27.8	25.8	30.1	26.6	31.0	26.0	26.6	22.7	30.0	29.7	28.3	31.0	335.6	4	320
	17 LST													0	0	
CIG =GTR 2000 FT AND VSBY =GTR 3 MI W/SFC WND LES 10 KTS	23 LST													0	0	
	05 LST													0	0	
	11 LST	27.4	23.5	30.1	24.0	28.9	24.0	22.1	10.3	16.8	21.9	25.8	30.0	284.8	4	310
	17 LST													0	0	
SFC WND = GTR 17 KTS AND NO PRECIP.	23 LST													0	0	
	05 LST													0	0	
	11 LST	0.0	2.2	0.0	0.0	1.2	0.0	0.0	0.0	1.2	0.0	0.0	4.6	4	313	
	17 LST													0	0	
SFC WND 4-10 KTS AND TMP 33-89 DEG F AND NO PRECIP.	23 LST													0	0	
	05 LST													0	0	
	11 LST	14.3	12.3	11.3	10.0	9.9	5.3	10.3	9.1	7.5	12.9	9.0	13.4	125.3	4	296
	17 LST													0	0	
SKY COVER LES 3/10 AND VSBY = GTR 3 MI	23 LST													0	0	
	05 LST													0	0	
	11 LST	15.5	13.4	17.6	12.9	7.0	0.0	0.0	0.0	1.2	8.3	17.7	93.6	4	331	
	17 LST													0	0	
CIG = GTR 2500 FT AND VSBY = GTR 3 MI	23 LST													0	0	
	05 LST													0	0	
	11 LST	27.8	25.8	30.1	25.9	29.0	20.0	17.7	12.4	19.2	23.3	24.2	30.0	285.4	4	320
	17 LST													0	0	
CIG = GTR 6000 FT AND VSBY = GTR 3 MI	23 LST													0	0	
	05 LST													0	0	
	11 LST	26.7	25.8	30.1	25.9	29.0	18.0	17.7	12.4	18.0	23.3	24.2	30.0	281.1	4	320
	17 LST													0	0	
CIG = GTR 10000 FT AND VSBY = GTR 3 MI	23 LST													0	0	
	05 LST													0	0	
	11 LST	26.7	25.8	30.1	25.9	29.0	18.0	17.7	12.4	18.0	23.3	24.2	30.0	281.1	4	320
	17 LST													0	0	

PORTUGUESE GUINEA

COASTAL
BOUNDARIES

AREA NO. 01
LATITUDE 1200N LONGITUDE 01430W

PARAMETER DESCRIPTION	JAN	FEB	MAR	APR	MAY	JUN	JUL	AUG	SEP	OCT	NOV	DEC	ANN
MEAN MAX TMP (F)	89	91	93	92	91	88	85	85	86	88	89	88	89
MEAN MIN TMP (F)	66	67	69	71	74	74	74	74	74	74	73	68	72
LARGEST MEAN PRECIP(IN)	0.04	0.03	0.02	0.03	0.86	9.08	22.97	26.87	17.51	8.82	1.65	0.12	88.0
SMALLEST MEAN PRECIP(IN)	0.02	0.02	0.01	0.02	0.68	6.88	18.60	24.95	17.12	7.67	1.63	0.08	77.7
	MEAN NUMBER OF DAYS												
CIG = GTR 1000 FT AND VSBY = GTR 3 MI	23 LST												
	05 LST												
	11 LST	27.0	25.9	30.1	28.0	31.0	26.4	26.9	21.1	28.0	29.8	29.2	30.6 334.0
	17 LST												
CIG =GTR 2000 FT AND VSBY =GTR 3 MI W/SFC WND LES 10 KTS	23 LST												
	05 LST												
	11 LST	23.5	21.1	28.4	24.7	28.2	21.5	18.8	10.0	14.2	21.5	25.7	24.9 262.5
	17 LST												
SFC WND = GTR 17 KTS AND NO PRECIP.	23 LST												
	05 LST												
	11 LST	0.0	1.1	0.0	0.0	0.6	0.0	0.0	0.0	1.1	0.6	0.4	0.0 3.8
	17 LST												
SFC WND 4-10 KTS AND TMP 33-89 DEG F AND NO PRECIP.	23 LST												
	05 LST												
	11 LST	18.0	13.7	13.4	10.5	10.8	7.4	9.6	7.1	7.2	13.5	10.8	16.1 138.1
	17 LST												
SKY COVER LES 3/10 AND VSBY = GTR 3 MI	23 LST												
	05 LST												
	11 LST	14.3	13.7	20.1	15.5	8.4	1.7	0.0	0.0	0.0	1.2	9.3	17.3 101.5
	17 LST												
CIG = GTR 2500 FT AND VSBY = GTR 3 MI	23 LST												
	05 LST												
	11 LST	27.0	25.9	30.1	27.6	30.0	20.3	16.6	8.2	14.8	22.2	25.0	30.1 277.8
	17 LST												
CIG = GTR 6000 FT AND VSBY = GTR 3 MI	23 LST												
	05 LST												
	11 LST	26.4	25.9	30.1	27.6	30.0	18.5	16.6	6.2	14.2	21.6	24.3	30.1 271.5
	17 LST												
CIG = GTR 10000 FT AND VSBY = GTR 3 MI	23 LST												
	05 LST												
	11 LST	26.4	25.9	30.1	27.6	29.6	18.5	16.6	6.2	14.2	21.6	24.3	30.1 271.1
	17 LST												

STA NO. 61202 (IN AREA NUMBER 01)

TESSALIT, REPUBLIC OF MALI

LATITUDE 2014N

LONGITUDE 00098E

ELEVATION(FT) 01621

PARAMETER DESCRIPTION	JAN	FEB	MAR	APR	MAY	JUN	JUL	AUG	SEP	OCT	NOV	DEC	ANN	PDR (YRS)	NO. OBS
ABS MAX TMP (F)	91	99	103	111	112	119	114	112	112	107	101	95	115	6	-28
MEAN MAX TMP (F)	80	86	92	99	105	109	107	103	105	99	92	83	97	6	-28
MEAN MIN TMP (F)	54	58	64	72	78	83	81	78	79	75	67	58	71	6	-28
ABS MIN TMP (F)	40	40	48	53	62	70	68	66	64	59	52	38	38	6	-28
MEAN NO DYS TMP = DR GTR 90(F)		9.6	18.5	30.0	31.0	30.0	31.0	31.0	30.0	31.0	17.9	7.0		6	-29
MEAN NO DYS TMP = DR LES 32(F)	0.0	0.0	0.0	0.0	0.0	0.0	0.0	0.0	0.0	0.0	0.0	0.0	0.0	6	-29
MEAN NO DYS TMP = DR LES 0(F)	0.0	0.0	0.0	0.0	0.0	0.0	0.0	0.0	0.0	0.0	0.0	0.0	0.0	6	-29
MEAN DEW PT TMP (F)	26	24	30	33	37	45	56	62	55	43	34	29	40	0	-50
MEAN REL HUM (PCT)	21	17	17	15	17	22	30	38	31	20	21	22	23	10	-32
MEAN PRESS ALT (FT)	1943	1977	1632	1708	1736	1749	1750	1747	1724	1679	1631	1571	1671	0	-50
MEAN PRECIP (IN)	0.04	0.00	0.04	0.00	0.08	0.28	0.91	2.17	1.06	0.04	0.04	0.00	4.7	10	-32
MEAN SNOW FALL (IN)	0.0	0.0	0.0	0.0	0.0	0.0	0.0	0.0	0.0	0.0	0.0	0.0	0.0	6	-29
MEAN NO DYS PRCP = DR GTR 0.1 IN	0.2	0.0	0.1	0.0	0.3	0.7	1.9	4.2	2.2	0.3	0.3	0.0	10.2	10	-29
MEAN NO DYS SNFL = DR GTR 1.9 IN	0.0	0.0	0.0	0.0	0.0	0.0	0.0	0.0	0.0	0.0	0.0	0.0	0.0	6	-29
MEAN NO DYS W/DCUR VSBY LES 1/2 MI													43.6	5	-24
MEAN NO DYS TSTMS	0.3	1.0	0.3	1.0	1.0	4.0	9.0	15.0	10.0	1.0	0.0	1.0		0	0
P FREQ WND SPD = DR GTR 17 KTS														0	0
P FREQ WND SPD = DR GTR 28 KTS														0	0
P FREQ LES 5000 FT A/D LES 5 MI														0	0
P FREQ LES 1500 FT A/D LES 3 MI														0	0
FOR 00-02 LST														0	0
03-05 LST														0	0
06-08 LST														0	0
09-11 LST														0	0
12-14 LST	0.0	0.0	0.0	0.0	0.0	2.0	0.0	2.0	0.0	0.0	0.0	0.0	0.3	3	523
15-17 LST														0	0
18-20 LST														0	0
21-23 LST														0	0
P FREQ LES 300 FT A/D LES 1 MI														0	0
FOR 00-02 LST														0	0
03-05 LST														0	0
06-08 LST														0	0
09-11 LST														0	0
12-14 LST	0.0	0.0	0.0	0.0	0.0	0.0	0.0	0.0	0.0	0.0	0.0	0.0	0.0	3	523
15-17 LST														0	0
18-20 LST														0	0
21-23 LST														0	0

TESSALIT, REPUBLIC OF MALI
MEAN NUMBER OF DAYS

PARAMETER DESCRIPTION	JAN	FEB	MAR	APR	MAY	JUN	JUL	AUG	SEP	OCT	NOV	DEC	ANN	PDR (YRS)	NO. OBS
CIG = GTR 1000 FT AND VSBY = GTR 3 MI														0	0
														0	0
														3	923
														0	0
														0	0
CIG = GTR 2000 FT AND VSBY = GTR 3 MI W/SFC WND LES 10 KTS														0	0
														0	0
														3	911
														0	0
														0	0
SFC WND = GTR 17 KTS AND NO PRECIP.														0	0
														0	0
														3	916
														0	0
														0	0
SFC WND 4-10 KTS AND TMP 33-89 DEG F AND NO PRECIP.														0	0
														0	0
														3	904
														0	0
														0	0
SKY COVER LES 3/10 AND VSBY = GTR 3 MI														0	0
														0	0
														3	922
														0	0
														0	0
CIG = GTR 2500 FT AND VSBY = GTR 3 MI														0	0
														0	0
														3	923
														0	0
														0	0
CIG = GTR 6000 FT AND VSBY = GTR 3 MI														0	0
														0	0
														3	923
														0	0
														0	0
CIG = GTR 10000 FT AND VSBY = GTR 3 MI														0	0
														0	0
														3	923
														0	0

MEMAKA, REPUBLIC OF MALI

STA NO. 61250 (IN AREA NUMBER 01)

LATITUDE 1552N

LONGITUDE 00213E

ELEVATION(FT) 00961

PARAMETER DESCRIPTION	JAN	FEB	MAR	APR	MAY	JUN	JUL	AUG	SEP	OCT	NOV	DEC	ANN	PDR (YRS)	NO. OBS
ABS MAX TMP (F)	99	104	110	114	114	114	117	108	115	117	115	106	117	5	-28
MEAN MAX TMP (F)	89	94	100	106	107	106	100	94	99	104	99	90	99	6	-28
MEAN MIN TMP (F)	58	62	73	75	83	81	78	75	75	74	68	60	72	6	-28
ABS MIN TMP (F)	42	47	53	59	67	67	67	59	66	64	55	44	42	5	-28
MEAN NO DYS TMP = DR GTR 90(F)	14.5	19.0	31.0	30.0	31.0	30.0	31.0	21.1	30.0	31.0	30.0	15.9	314.5	6	-29
MEAN NO DYS TMP = DR LES 32(F)	0.0	0.0	0.0	0.0	0.0	0.0	0.0	0.0	0.0	0.0	0.0	0.0	0.0	5	-29
MEAN NO DYS TMP = DR LES 0(F)	0.0	0.0	0.0	0.0	0.0	0.0	0.0	0.0	0.0	0.0	0.0	0.0	0.0	5	-29
MEAN DEN PT TMP (F)	27	25	28	33	49	61	67	70	67	52	38	29	46	7	-29
MEAN REL HUM (PCT)	21	17	15	16	25	38	52	65	56	33	24	22	32	10	-32
MEAN PRESS ALT (FT)														0	0
MEAN PRECIP (IN)	0.00	0.00	0.04	0.00	0.28	0.79	2.40	4.45	1.69	0.16	0.00	0.00	9.8	22	-6
MEAN SNOW FALL (IN)	0.0	0.0	0.0	0.0	0.0	0.0	0.0	0.0	0.0	0.0	0.0	0.0	0.0	5	-29
MEAN NO DYS PRCP = DR GTR 0.1 IN	0.0	0.0	0.1	0.0	0.8	1.7	4.5	7.6	3.3	0.5	0.0	0.0	18.5	22	-29
MEAN NO DYS SNFL = DR GTR 1.5 IN	0.0	0.0	0.0	0.0	0.0	0.0	0.0	0.0	0.0	0.0	0.0	0.0	0.0	5	-29
MEAN NO DYS W/OCUR VSBY LES 1/2 MI	1.0	0.0	0.3	1.0	3.0	5.0	12.0	10.0	7.0	2.0	0.0	0.0	41.3	5	-24
MEAN NO DYS TSTMS														0	0
P FREQ WND SPD = DR GTR 17 KTS														0	0
P FREQ WND SPD = DR GTR 28 KTS														0	0
P FREQ LES 3000 FT A/D LES 3 MI														0	0
P FREQ LES 1500 FT A/D LES 3 MI														0	0
FOR 00-02 LST														0	0
03-05 LST														0	0
06-08 LST														0	0
09-11 LST														0	0
12-14 LST	0.0	0.0	0.0	0.0	0.0	3.1	0.0	2.1	0.0	0.0	0.0	0.0	0.4	4	617
15-17 LST														0	0
18-20 LST														0	0
21-23 LST														0	0
P FREQ LES 300 FT A/D LES 1 MI														0	0
FOR 00-02 LST														0	0
03-05 LST														0	0
06-08 LST														0	0
09-11 LST														0	0
12-14 LST	0.0	0.0	0.0	0.0	0.0	0.0	0.0	0.0	0.0	0.0	0.0	0.0	0.0	4	617
15-17 LST														0	0
18-20 LST														0	0
21-23 LST														0	0

MENAKA, REPUBLIC OF MALI
MEAN NUMBER OF DAYS

PARAMETER DESCRIPTION	JAN	FEB	MAR	APR	MAY	JUN	JUL	AUG	SEP	OCT	NOV	DEC	ANN	PDR (YRS)	NO. OBS	
CIG = GTR 1000 FT AND VSBY = GTR 3 MI	00 LST													0	0	
	06 LST													0	0	
	12 LST	26.8	26.0	28.5	26.0	29.0	29.5	31.0	31.0	30.0	30.4	25.6	28.5	342.3	4	617
	18 LST													0	0	
CIG =GTR 2000 FT AND VSBY =GTR 3 MI W/SFC WND LES 10 KTS	00 LST													0	0	
	06 LST													0	0	
	12 LST	15.8	15.5	13.9	15.0	19.8	21.5	18.6	26.8	27.3	23.6	14.0	18.9	230.7	4	597
	18 LST													0	0	
SFC WND = GTR 17 KTS AND NO PRECIP.	00 LST													0	0	
	06 LST													0	0	
	12 LST	3.2	3.6	2.6	3.5	1.3	1.3	1.7	0.0	0.0	1.8	0.9	3.0	22.9	4	611
	18 LST													0	0	
SFC WND 4-10 KTS AND TMP 33-89 DEG F AND NO PRECIP.	00 LST													0	0	
	06 LST													0	0	
	12 LST	16.5	9.9	2.2	0.5	0.7	0.5	6.9	11.1	4.7	1.2	3.6	18.0	75.8	4	590
	18 LST													0	0	
SKY COVER LES 3/10 AND VSBY = GTR 3 MI	00 LST													0	0	
	06 LST													0	0	
	12 LST	16.4	16.6	16.2	18.4	19.6	20.1	9.5	4.0	11.7	11.5	11.1	17.9	173.0	4	627
	18 LST													0	0	
CIG = GTR 2500 FT AND VSBY = GTR 3 MI	00 LST													0	0	
	06 LST													0	0	
	12 LST	26.8	26.0	28.5	26.0	29.0	29.0	31.0	29.7	30.0	30.4	25.6	28.5	340.5	4	617
	18 LST													0	0	
CIG = GTR 6000 FT AND VSBY = GTR 3 MI	00 LST													0	0	
	06 LST													0	0	
	12 LST	26.8	26.0	28.5	26.0	29.0	28.6	26.9	18.4	24.7	29.2	25.6	28.5	318.2	4	617
	18 LST													0	0	
CIG = GTR 10000 FT AND VSBY = GTR 3 MI	00 LST													0	0	
	06 LST													0	0	
	12 LST	26.8	26.0	28.5	26.0	29.0	28.6	26.9	17.8	24.7	29.2	25.6	28.5	317.6	4	617
	18 LST													0	0	

MALI REPUBLIC OF

DESERT
BOUNDARIES

1945N 00335E

1716N 00509W

AREA NO. 01

LATITUDE 1930N

LONGITUDE 00130W

PARAMETER DESCRIPTION	JAN	FEB	MAR	APR	MAY	JUN	JUL	AUG	SEP	OCT	NOV	DEC	ANN
MEAN MAX TMP (F)	85	90	96	103	106	108	104	99	102	102	96	87	98
MEAN MIN TMP (F)	56	60	69	74	81	82	80	77	77	75	68	59	72
LARGEST MEAN PRECIP(IN)	0.04	0.00	0.04	0.00	0.28	0.79	2.40	4.45	1.69	0.16	0.04	0.00	9.9
SMALLEST MEAN PRECIP(IN)	0.00	0.00	0.04	0.00	0.08	0.28	0.91	2.17	1.06	0.04	0.00	0.00	4.6
	MEAN NUMBER OF DAYS												
CIG = GTR 1000 FT AND VSBY = GTR 3 MI	00 LST												
	06 LST												
	12 LST	28.2	26.3	29.1	26.2	29.6	27.7	29.7	29.8	27.8	30.1	27.4	29.5 337.4
	18 LST												
CIG =GTR 2000 FT AND VSBY =GTR 3 MI W/SFC WND LES 10 KTS	00 LST												
	06 LST												
	12 LST	12.2	13.7	13.4	15.2	16.9	14.6	13.3	20.8	20.6	19.1	12.4	14.1 186.3
	18 LST												
SFC WND = GTR 17 KTS AND NO PRECIP.	00 LST												
	06 LST												
	12 LST	8.0	6.1	3.3	3.5	2.3	2.0	2.7	1.9	1.9	1.5	3.0	4.1 40.3
	18 LST												
SFC WND 4-10 KTS AND TMP 33-89 DEG F AND NO PRECIP.	00 LST												
	06 LST												
	12 LST	14.3	6.4	3.8	2.1	0.8	0.3	3.9	5.6	2.8	1.9	4.8	14.5 61.2
	18 LST												
SKY COVER LES 3/10 AND VSBY = GTR 3 MI	00 LST												
	06 LST												
	12 LST	14.6	19.5	17.7	20.9	19.3	20.1	13.8	9.3	10.8	13.7	11.8	16.6 184.1
	18 LST												
CIG = GTR 2500 FT AND VSBY = GTR 3 MI	00 LST												
	06 LST												
	12 LST	28.2	26.3	29.1	26.2	29.6	27.4	29.7	28.8	27.8	30.1	27.4	29.5 336.1
	18 LST												
CIG = GTR 6000 FT AND VSBY = GTR 3 MI	00 LST												
	06 LST												
	12 LST	27.8	26.3	28.8	26.2	29.6	27.2	23.7	22.5	24.4	29.2	27.4	29.2 322.3
	18 LST												
CIG = GTR 10000 FT AND VSBY = GTR 3 MI	00 LST												
	06 LST												
	12 LST	27.8	26.3	28.8	26.2	29.6	27.2	23.7	22.2	24.4	29.2	27.4	29.2 322.0
	18 LST												

TOMBOCTOU, REPUBLIC OF MALI

STA NO. 61223 (IN AREA NUMBER 02)

LATITUDE 1646N

LONGITUDE 0030W

ELEVATION(FT) 00978

PARAMETER DESCRIPTION	JAN	FEB	MAR	APR	MAY	JUN	JUL	AUG	SEP	OCT	NOV	DEC	ANN	PDR (YRS)	NO. OBS
ABS MAX TMP (F)	102	107	115	118	118	119	119	111	115	113	109	102	119	13	-28
MEAN MAX TMP (F)	87	83	100	107	110	109	103	97	103	104	98	89	99	14	-28
MEAN MIN TMP (F)	55	58	66	72	78	80	77	73	76	73	65	56	69	14	-28
ABS MIN TMP (F)	41	42	48	57	66	68	66	67	68	63	47	42	41	13	-28
MEAN NO DYS TMP = OR GTR 90(F)	11.9	6.3	31.0	30.0	31.0	30.0	31.0	24.9	30.0	31.0	25.2	14.5	296.8	14	-29
MEAN NO DYS TMP = OR LES 32(F)	0.0	0.0	0.0	0.0	0.0	0.0	0.0	0.0	0.0	0.0	0.0	0.0	0.0	13	-29
MEAN NO DYS TMP = OR LES 0(F)	0.0	0.0	0.0	0.0	0.0	0.0	0.0	0.0	0.0	0.0	0.0	0.0	0.0	13	-29
MEAN DEW PT TMP (F)	31	26	36	38	51	63	69	71	70	54	41	35	49	13	-29
MEAN REL HUM (PCT)	27	23	22	20	27	40	55	65	57	35	28	30	36	10	-32
MEAN PRESS ALT (FT)														0	0
MEAN PRECIP (IN)	0.00	0.00	0.00	0.04	0.12	0.75	2.56	3.74	1.46	0.20	0.00	0.00	8.9	30	-32
MEAN SNOW FALL (IN)	0.0	0.0	0.0	0.0	0.0	0.0	0.0	0.0	0.0	0.0	0.0	0.0	0.0	13	-29
MEAN NO DYS PRCP = OR GTR 0.1 IN	0.0	0.0	0.0	0.1	0.4	1.6	4.8	6.6	2.9	0.6	0.0	0.0	17.0	30	-29
MEAN NO DYS SNFL = OR GTR 1.5 IN	0.0	0.0	0.0	0.0	0.0	0.0	0.0	0.0	0.0	0.0	0.0	0.0	0.0	13	-29
MEAN NO DYS W/OCUR VSBY LES 1/2 MI														0	0
MEAN NO DYS TSTMS	0.3	0.3	1.0	0.0	0.3	6.0	8.0	11.0	5.0	2.0	0.0	0.0	33.9	3	-24
P FREQ WND SPD = OR GTR 17 KTS														0	0
P FREQ WND SPD = OR GTR 28 KTS														0	0
P FREQ LES 3000 FT A/D LES 5 MI														0	0
P FREQ LES 1500 FT A/D LES 3 MI														0	0
FOR 00-02 LST														0	0
03-05 LST														0	0
06-08 LST														0	0
09-11 LST														0	0
12-14 LST	0.0	0.0	0.0	0.0	0.0	0.0	0.0	1.7	0.0	0.0	0.0	0.0	0.1	4	743
15-17 LST														0	0
18-20 LST														0	0
21-23 LST														0	0
P FREQ LES 300 FT A/D LES 1 MI														0	0
FOR 00-02 LST														0	0
03-05 LST														0	0
06-08 LST														0	0
09-11 LST														0	0
12-14 LST	0.0	0.0	0.0	0.0	0.0	0.0	0.0	0.0	0.0	0.0	0.0	0.0	0.0	4	743
15-17 LST														0	0
18-20 LST														0	0
21-23 LST														0	0

TOMBOCTOU, REPUBLIC OF MALI
MEAN NUMBER OF DAYS

PARAMETER DESCRIPTION		JAN	FEB	MAR	APR	MAY	JUN	JUL	AUG	SEP	OCT	NOV	DEC	ANN	PDR (YRS)	NO. OBS
CIG = GTR 1000 FT AND VSBY = GTR 3 MI	00 LST														0	0
	06 LST														0	0
	12 LST	27.2	22.9	27.7	27.3	29.7	29.2	29.6	31.0	29.5	28.2	29.5	29.3	341.1	4	743
	18 LST														0	0
CIG =GTR 2000 FT AND VSBY =GTR 3 MI W/SFC WND LES 10 KTS	00 LST														0	0
	06 LST														0	0
	12 LST	23.5	20.2	23.5	20.8	23.3	22.7	27.6	27.8	26.2	24.1	24.1	28.3	292.1	4	727
	18 LST														0	0
SFC WND = GTR 17 KTS AND NO PRECIP.	00 LST														0	0
	06 LST														0	0
	12 LST	0.6	0.0	0.5	2.2	1.3	1.5	0.0	0.5	0.5	0.0	0.0	0.0	7.1	4	743
	18 LST														0	0
SFC WND 4-10 KTS AND TMP 33-89 DEG F AND NO PRECIP.	00 LST														0	0
	06 LST														0	0
	12 LST	25.7	11.1	5.1	0.0	0.4	2.0	2.6	5.4	3.3	1.1	3.3	22.3	82.3	4	710
	18 LST														0	0
SKY COVER LES 3/10 AND VSBY = GTR 3 MI	00 LST														0	0
	06 LST														0	0
	12 LST	12.2	11.5	14.1	10.0	8.8	18.3	9.9	2.7	8.3	9.0	12.3	12.3	129.4	4	748
	18 LST														0	0
CIG = GTR 2500 FT AND VSBY = GTR 3 MI	00 LST														0	0
	06 LST														0	0
	12 LST	27.2	22.9	27.7	27.3	29.7	29.2	29.6	29.9	28.9	28.2	29.5	29.3	339.4	4	743
	18 LST														0	0
CIG = GTR 6000 FT AND VSBY = GTR 3 MI	00 LST														0	0
	06 LST														0	0
	12 LST	27.2	22.9	27.7	27.3	29.7	29.2	26.9	24.7	27.4	28.2	29.5	29.3	330.0	4	743
	18 LST														0	0
CIG = GTR 10000 FT AND VSBY = GTR 3 MI	00 LST														0	0
	06 LST														0	0
	12 LST	27.2	22.9	27.2	27.3	29.7	29.2	26.9	24.7	27.4	28.2	29.5	29.3	329.5	4	743
	18 LST														0	0

GAO, REPUBLIC OF MALI

STA NO. 61226 (IN AREA NUMBER 02)

LATITUDE 1619N

LONGITUDE 00001W

ELEVATION(FT) 00869

PARAMETER DESCRIPTION	JAN	FEB	MAR	APR	MAY	JUN	JUL	AUG	SEP	OCT	NOV	DEC	ANN	POR (YRS)	NO. OBS
ABS MAX TMP (F)	98	104	110	116	115	116	111	106	108	106	105	99	116	9	-28
MEAN MAX TMP (F)	83	91	97	105	106	103	97	94	98	100	93	87	96	15	-28
MEAN MIN TMP (F)	58	63	71	77	81	82	80	77	79	78	70	62	73	15	-28
ABS MIN TMP (F)	45	44	48	58	64	64	64	63	65	63	51	47	44	8	-28
MEAN NO DYS TMP = OR GTR 90(F)	7.0	15.5	24.9	30.0	31.0	30.0	24.9	21.1	25.2	31.0	19.1	11.9	271.6	15	-29
MEAN NO DYS TMP = OR LES 32(F)	0.0	0.0	0.0	0.0	0.0	0.0	0.0	0.0	0.0	0.0	0.0	0.0	0.0	8	-29
MEAN NO DYS TMP = OR LES 0(F)	0.0	0.0	0.0	0.0	0.0	0.0	0.0	0.0	0.0	0.0	0.0	0.0	0.0	8	-29
MEAN DEW PT TMP (F)	33	41	43	48	53	59	65	70	64	54	47	39	51	0	-50
MEAN REL HUM (PCT)	22	18	17	18	25	37	49	62	54	33	24	23	32	10	-32
MEAN PRESS ALT (FT)	849	888	922	981	985	969	963	952	948	937	918	864	931	0	-50
MEAN PRECIP (IN)	0.04	0.00	0.04	0.04	0.24	0.94	2.76	4.96	1.50	0.16	0.00	0.00	10.7	36	-6
MEAN SNOW FALL (IN)	0.0	0.0	0.0	0.0	0.0	0.0	0.0	0.0	0.0	0.0	0.0	0.0	0.0	8	-29
MEAN NO DYS PRCP = OR GTR 0.1 IN	0.2	0.0	0.1	0.1	0.7	2.0	5.1	8.3	2.9	0.5	0.0	0.0	19.9	36	-29
MEAN NO DYS SNFL = OR GTR 1.9 IN	0.0	0.0	0.0	0.0	0.0	0.0	0.0	0.0	0.0	0.0	0.0	0.0	0.0	8	-29
MEAN NO DYS W/OCUR VSBY LES 1/2 MI														0	0
MEAN NO DYS TSTMS	0.3	0.3	0.0	1.0	2.0	9.0	12.0	15.0	10.0	3.0	0.3	0.0	52.9	5	-24
P FREQ WND SPD = OR GTR 17 KTS														0	0
P FREQ WND SPD = OR GTR 28 KTS														0	0
P FREQ LES 5000 FT A/D LES 5 MI														0	0
P FREQ LES 1500 FT A/D LES 3 MI														0	0
FOR 00-02 LST														0	0
03-05 LST														0	0
06-08 LST														0	0
09-11 LST														0	0
12-14 LST	0.0	0.0	1.2	0.0	0.0	1.0	0.8	1.6	0.0	0.0	0.0	0.0	0.4	4	1221
15-17 LST														0	0
18-20 LST														0	0
21-23 LST														0	0
P FREQ LES 300 FT A/D LES 1 MI														0	0
FOR 00-02 LST														0	0
03-05 LST														0	0
06-08 LST														0	0
09-11 LST														0	0
12-14 LST	0.0	0.0	1.2	0.0	0.0	1.0	0.0	0.0	0.0	0.0	0.0	0.0	0.2	4	1221
15-17 LST														0	0
18-20 LST														0	0
21-23 LST														0	0

GAB, REPUBLIC OF MALI
MEAN NUMBER OF DAYS

PARAMETER DESCRIPTION		JAN	FEB	MAR	APR	MAY	JUN	JUL	AUG	SEP	OCT	NOV	DEC	ANN	POR (YRS)	NO. OBS
CIG = GTR 1000 FT AND VSBY = GTR 3 MI	00 LST														0	0
	06 LST														0	0
	12 LST	28.4	26.0	29.8	29.2	30.1	28.8	30.2	31.0	29.5	30.6	29.7	30.0	353.3	4	1221
	18 LST														0	0
CIG =GTR 2000 FT AND VSBY =GTR 3 MI W/SFC WND LES 10 KTS	00 LST														0	0
	06 LST														0	0
	12 LST	15.3	13.8	17.1	15.1	18.1	15.5	17.4	16.7	20.7	23.1	18.9	17.4	209.1	4	1220
	18 LST														0	0
SFC WND = GTR 17 KTS AND NO PRECIP.	00 LST														0	0
	06 LST														0	0
	12 LST	0.4	0.4	1.1	2.5	2.7	1.5	3.5	1.5	0.5	0.3	0.0	0.2	14.6	4	1231
	18 LST														0	0
SFC WND 4-10 KTS AND TMP 33-89 DEG F AND NO PRECIP.	00 LST														0	0
	06 LST														0	0
	12 LST	19.1	8.9	1.1	0.2	0.2	0.0	1.7	8.3	2.5	0.3	3.0	17.6	62.9	4	1213
	18 LST														0	0
SKY COVER LES 3/10 AND VSBY = GTR 3 MI	00 LST														0	0
	06 LST														0	0
	12 LST	14.0	13.8	18.1	14.5	12.0	21.9	9.2	3.3	9.7	14.2	15.6	15.2	161.7	4	1227
	18 LST														0	0
CIG = GTR 2500 FT AND VSBY = GTR 3 MI	00 LST														0	0
	06 LST														0	0
	12 LST	28.4	26.0	29.8	29.2	30.1	28.8	30.2	29.7	29.2	30.6	29.7	30.0	351.7	4	1221
	18 LST														0	0
CIG = GTR 6000 FT AND VSBY = GTR 3 MI	00 LST														0	0
	06 LST														0	0
	12 LST	28.4	26.0	29.8	29.2	29.3	28.8	29.5	23.6	26.5	30.6	29.7	30.0	341.4	4	1221
	18 LST														0	0
CIG = GTR 10000 FT AND VSBY = GTR 3 MI	00 LST														0	0
	06 LST														0	0
	12 LST	28.4	26.0	29.8	29.2	29.3	28.8	29.5	23.6	26.5	30.6	29.7	30.0	341.4	4	1221
	18 LST														0	0

NIGRO-DU-SAHEL, REPUBLIC OF MALI

STA NO. 61230 (IN AREA NUMBER 02)

LATITUDE 1514N

LONGITUDE 00922W

ELEVATION(FT) 00787

PARAMETER DESCRIPTION	JAN	FEB	MAR	APR	MAY	JUN	JUL	AUG	SEP	OCT	NOV	DEC	ANN	PDR (YRS)	NO. OBS
ABS MAX TMP (F)	105	109	113	116	120	113	109	103	105	109	107	107	120	6	-28
MEAN MAX TMP (F)	91	96	103	108	109	103	94	90	92	99	98	91	98	7	-28
MEAN MIN TMP (F)	56	60	67	74	80	80	75	74	73	73	65	59	70	7	-28
ABS MIN TMP (F)	43	47	54	57	69	69	67	68	67	63	53	45	43	6	-28
MEAN NO DYS TMP = DR GTR 90(F)	17.2	21.4	31.0	30.0	31.0	30.0	21.1	15.9	17.9	31.0	25.2	17.2	288.9	7	-29
MEAN NO DYS TMP = DR LES 32(F)	0.0	0.0	0.0	0.0	0.0	0.0	0.0	0.0	0.0	0.0	0.0	0.0	0.0	6	-29
MEAN NO DYS TMP = DR LES 0(F)	0.0	0.0	0.0	0.0	0.0	0.0	0.0	0.0	0.0	0.0	0.0	0.0	0.0	6	-29
MEAN DEW PT TMP (F)	38	39	42	46	55	67	71	74	73	56	51	45	55	8	-29
MEAN REL HUM (PCT)	32	29	26	25	31	49	68	78	75	40	39	39	44	10	-32
MEAN PRESS ALT (FT)														0	0
MEAN PRECIP (IN)	0.00	0.04	0.00	0.28	0.87	2.95	7.28	9.76	5.51	1.10	0.08	0.04	27.9	36	-6
MEAN SNOW FALL (IN)	0.0	0.0	0.0	0.0	0.0	0.0	0.0	0.0	0.0	0.0	0.0	0.0	0.0	6	-29
MEAN NO DYS PRCP = DR GTR 0.1 IN	0.0	0.2	0.0	0.8	2.2	5.4	10.9	13.0	9.0	2.2	0.3	0.2	44.2	36	-29
MEAN NO DYS SNFL = DR GTR 1.5 IN	0.0	0.0	0.0	0.0	0.0	0.0	0.0	0.0	0.0	0.0	0.0	0.0	0.0	6	-29
MEAN NO DYS W/OCUR VSBY LES 1/2 MI														0	0
MEAN NO DYS TSTMS	0.3	0.0	0.3	1.0	5.0	9.0	13.0	14.0	12.0	5.0	0.3	0.0	59.9	5	-24
P FREQ WND SPD = DR GTR 17 KTS														0	0
P FREQ WND SPD = DR GTR 28 KTS														0	0
P FREQ LES 5000 FT A/D LES 5 MI														0	0
P FREQ LES 1500 FT A/D LES 3 MI														0	0
FOR 00-02 LST														0	0
03-05 LST														0	0
06-08 LST														0	0
09-11 LST	0.0	0.0	0.0	0.0	0.0	0.0	0.0	1.4	0.0	0.0	0.0	0.0	0.1	4	760
12-14 LST														0	0
15-17 LST														0	0
18-20 LST														0	0
21-23 LST														0	0
P FREQ LES 300 FT A/D LES 1 MI														0	0
FOR 00-02 LST														0	0
03-05 LST														0	0
06-08 LST														0	0
09-11 LST	0.0	0.0	0.0	0.0	0.0	0.0	0.0	0.0	0.0	0.0	0.0	0.0	0.0	4	760
12-14 LST														0	0
15-17 LST														0	0
18-20 LST														0	0
21-23 LST														0	0

NIORO-DU-SAHEL, REPUBLIC OF MALI
MEAN NUMBER OF DAYS

PARAMETER DESCRIPTION	JAN	FEB	MAR	APR	MAY	JUN	JUL	AUG	SEP	OCT	NOV	DEC	ANN	POR (YRS)	NO. OBS	
CIG = GTR 1000 FT AND VSBY = GTR 3 MI	23 LST													0	0	
	05 LST													0	0	
	11 LST	28.9	20.7	26.4	29.0	28.0	30.0	31.0	30.6	29.5	29.7	30.0	30.6	344.4	4	760
	17 LST													0	0	
CIG =GTR 2000 FT AND VSBY =GTR 3 MI W/SFC WND LES 10 KTS	23 LST													0	0	
	05 LST													0	0	
	11 LST	15.8	10.9	13.3	16.8	16.2	22.2	21.9	23.8	28.0	25.9	17.6	23.3	235.7	4	748
	17 LST													0	0	
SFC WND = GTR 17 KTS AND NO PRECIP.	23 LST													0	0	
	05 LST													0	0	
	11 LST	1.3	1.8	3.1	1.6	1.0	0.8	1.0	0.4	0.0	0.0	0.0	0.0	11.0	4	734
	17 LST													0	0	
SFC WND 4-10 KTS AND TMP 33-89 DEG F AND NO PRECIP.	23 LST													0	0	
	05 LST													0	0	
	11 LST	15.5	7.6	2.2	2.1	1.6	1.8	10.0	12.0	13.0	3.0	2.6	16.3	87.7	4	731
	17 LST													0	0	
SKY COVER LES 3/10 AND VSBY = GTR 3 MI	23 LST													0	0	
	05 LST													0	0	
	11 LST	16.2	10.9	17.8	20.3	13.6	16.7	7.3	2.1	5.5	8.2	18.0	17.6	154.2	4	756
	17 LST													0	0	
CIG = GTR 2500 FT AND VSBY = GTR 3 MI	23 LST													0	0	
	05 LST													0	0	
	11 LST	28.9	20.7	26.4	29.0	28.0	30.0	29.9	27.2	29.0	29.7	30.0	30.6	339.4	4	760
	17 LST													0	0	
CIG = GTR 6000 FT AND VSBY = GTR 3 MI	23 LST													0	0	
	05 LST													0	0	
	11 LST	28.9	20.7	25.8	28.4	27.5	30.0	22.6	19.3	21.6	28.0	29.1	30.6	312.5	4	760
	17 LST													0	0	
CIG = GTR 10000 FT AND VSBY = GTR 3 MI	23 LST													0	0	
	05 LST													0	0	
	11 LST	28.9	20.7	25.8	28.4	27.5	29.6	22.6	19.3	21.1	27.6	28.7	29.9	310.1	4	760
	17 LST													0	0	

STA NO. 61240 (IN AREA NUMBER 02)

HOMBORI, REPUBLIC OF MALI

LATITUDE 1920N

LONGITUDE 00141W

ELEVATION(FT) 00981

PARAMETER DESCRIPTION	JAN	FEB	MAR	APR	MAY	JUN	JUL	AUG	SEP	OCT	NOV	DEC	ANN	POR (YRS)	NO. OBS
ABS MAX TMP (F)	99	106	109	114	114	112	108	102	106	108	105	99	114	4	-28
MEAN MAX TMP (F)	90	94	101	105	107	103	96	88	96	101	99	91	98	4	-28
MEAN MIN TMP (F)	63	66	73	78	83	81	77	74	76	76	71	64	74	4	-28
ABS MIN TMP (F)	50	49	59	66	72	70	66	68	67	67	61	49	49	4	-28
MEAN NO DYS TMP = OR GTR 90(F)	15.9	19.0	31.0	30.0	31.0	30.0	23.7	13.2	22.9	31.0	30.0	17.2	294.9	4	-29
MEAN NO DYS TMP = OR LES 32(F)	0.0	0.0	0.0	0.0	0.0	0.0	0.0	0.0	0.0	0.0	0.0	0.0	0.0	4	-29
MEAN NO DYS TMP = OR LES 0(F)	0.0	0.0	0.0	0.0	0.0	0.0	0.0	0.0	0.0	0.0	0.0	0.0	0.0	4	-29
MEAN DEW PT TMP (F)	28	25	29	34	32	62	67	69	70	56	41	32	47	6	-29
MEAN REL HUM (PCT)	20	16	19	16	27	42	57	69	62	38	25	23	34	10	-32
MEAN PRESS ALT (FT)														0	0
MEAN PRECIP (IN)	0.00	0.00	0.00	0.08	0.39	1.50	4.41	6.65	1.89	0.43	0.00	0.00	19.3	35	-6
MEAN SNOW FALL (IN)	0.0	0.0	0.0	0.0	0.0	0.0	0.0	0.0	0.0	0.0	0.0	0.0	0.0	4	-29
MEAN NO DYS PRCP = OR GTR 0.1 IN	0.0	0.0	0.0	0.3	1.0	3.0	7.6	10.3	3.6	1.0	0.0	0.0	26.8	35	-29
MEAN NO DYS SNFL = OR GTR 1.5 IN	0.0	0.0	0.0	0.0	0.0	0.0	0.0	0.0	0.0	0.0	0.0	0.0	0.0	4	-29
MEAN NO DYS W/OCUR VSBY LES 1/2 MI														0	0
MEAN NO DYS TSTMS	0.3	0.0	0.0	1.0	3.0	12.0	17.0	17.0	14.0	4.0	0.3	0.0	68.6	3	-24
P FREQ WND SPD = OR GTR 17 KTS														0	0
P FREQ WND SPD = OR GTR 28 KTS														0	0
P FREQ LES 5000 FT A/D LES 5 MI														0	0
P FREQ LES 1500 FT A/D LES 3 MI														0	0
FOR 00-02 LST														0	0
03-05 LST														0	0
06-08 LST														0	0
09-11 LST														0	0
12-14 LST	0.0	0.0	0.0	1.5	0.0	0.0	0.0	5.7	3.3	0.0	0.0	0.0	0.9	4	570
15-17 LST														0	0
18-20 LST														0	0
21-23 LST														0	0
P FREQ LES 300 FT A/D LES 1 MI														0	0
FOR 00-02 LST														0	0
03-05 LST														0	0
06-08 LST														0	0
09-11 LST														0	0
12-14 LST	0.0	0.0	0.0	1.5	0.0	0.0	0.0	2.9	3.3	0.0	0.0	0.0	0.6	4	570
15-17 LST														0	0
18-20 LST														0	0
21-23 LST														0	0

HOMBORI, REPUBLIC OF MALI
MEAN NUMBER OF DAYS

PARAMETER DESCRIPTION		JAN	FEB	MAR	APR	MAY	JUN	JUL	AUG	SEP	OCT	NOV	DEC	ANN	POR (YRS)	NO. OBS
CIG = GTR 1000 FT AND VSBY = GTR 3 MI	00 LST														0	0
	06 LST														0	0
	12 LST	29.6	25.1	30.1	29.1	29.8	29.0	31.0	29.2	29.0	30.1	30.0	29.6	351.6	4	570
	18 LST														0	0
CIG =GTR 2000 FT AND VSBY =GTR 3 MI W/SFC WND LES 10 KTS	00 LST														0	0
	06 LST														0	0
	12 LST	28.2	21.7	26.4	23.9	27.2	22.2	26.8	26.4	29.0	26.6	26.5	26.8	311.7	4	556
	18 LST														0	0
SFC WND = GTR 17 KTS AND NO PRECIP.	00 LST														0	0
	06 LST														0	0
	12 LST	0.7	1.7	0.0	0.0	0.0	1.0	1.3	0.0	0.0	0.0	0.6	0.0	5.3	4	568
	18 LST														0	0
SFC WND 4-10 KTS AND THP 33-89 DEG F AND NO PRECIP.	00 LST														0	0
	06 LST														0	0
	12 LST	18.4	8.7	4.7	1.1	1.2	1.1	7.0	12.4	7.0	1.9	4.2	17.8	85.5	4	546
	18 LST														0	0
SKY COVER LES 3/10 AND VSBY = GTR 3 MI	00 LST														0	0
	06 LST														0	0
	12 LST	14.4	14.6	16.4	12.6	9.9	15.5	5.1	2.5	6.0	11.5	12.3	14.1	134.9	4	574
	18 LST														0	0
CIG = GTR 2500 FT AND VSBY = GTR 3 MI	00 LST														0	0
	06 LST														0	0
	12 LST	29.6	25.1	30.1	29.1	29.8	29.0	29.6	27.4	28.0	30.1	30.0	29.6	347.4	4	570
	18 LST														0	0
CIG = GTR 6000 FT AND VSBY = GTR 3 MI	00 LST														0	0
	06 LST														0	0
	12 LST	29.6	25.1	30.1	29.1	29.8	28.4	29.6	23.0	26.0	30.1	30.0	29.6	340.4	4	570
	18 LST														0	0
CIG = GTR 10000 FT AND VSBY = GTR 3 MI	00 LST														0	0
	06 LST														0	0
	12 LST	29.6	25.1	30.1	29.1	29.8	28.4	29.6	23.0	26.0	30.1	30.0	29.6	340.4	4	570
	18 LST														0	0

STA NO. 61257 (IN AREA NUMBER 02)

KAYES, REPUBLIC OF MALI

LATITUDE 1425N

LONGITUDE 01126W

ELEVATION(FT) 00154

PARAMETER DESCRIPTION	JAN	FEB	MAR	APR	MAY	JUN	JUL	AUG	SEP	OCT	NOV	DEC	ANN	PDR (YRS)	NO. OBS
ABS MAX TMP (F)	106	112	118	121	121	115	104	100	104	111	111	105	121	9	-28
MEAN MAX TMP (F)	94	98	105	110	110	101	93	89	92	97	99	94	99	9	-28
MEAN MIN TMP (F)	62	66	72	77	81	78	74	73	73	73	69	63	72	9	-28
ABS MIN TMP (F)	50	57	61	66	66	65	65	66	67	61	58	52	50	9	-28
MEAN NO DYS TMP = DR GTR 90(F)	21.1	23.5	31.0	30.0	31.0	30.0	19.8	14.5	17.9	24.9	30.0	21.1	294.8	9	-29
MEAN NO DYS TMP = DR LES 32(F)	0.0	0.0	0.0	0.0	0.0	0.0	0.0	0.0	0.0	0.0	0.0	0.0	0.0	9	-29
MEAN NO DYS TMP = DR LES 0(F)	0.0	0.0	0.0	0.0	0.0	0.0	0.0	0.0	0.0	0.0	0.0	0.0	0.0	9	-29
MEAN DEW PT TMP (F)	37	36	39	44	58	68	72	74	73	76	55	42	56	0	-50
MEAN REL HUM (PCT)	37	36	39	44	58	68	72	74	73	76	55	42	56	10	-32
MEAN PRESS ALT (FT)	127	161	188	230	230	218	218	206	205	186	187	145	192	0	-50
MEAN PRECIP (IN)	0.04	0.04	0.00	0.08	0.91	3.78	6.73	9.61	6.34	1.85	1.60	0.00	31.0	34	-6
MEAN SNOW FALL (IN)	0.0	0.0	0.0	0.0	0.0	0.0	0.0	0.0	0.0	0.0	0.0	0.0	0.0	9	-29
MEAN NO DYS PRCP = DR GTR 0.1 IN	0.2	0.2	0.0	0.3	2.3	6.7	10.3	12.9	10.0	3.5	3.1	0.0	49.5	34	-29
MEAN NO DYS SNFL = DR GTR 1.5 IN	0.0	0.0	0.0	0.0	0.0	0.0	0.0	0.0	0.0	0.0	0.0	0.0	0.0	9	-29
MEAN NO DYS W/OCUR VSBY LES 1/2 MI	0.3	0.0	0.0	1.0	3.0	11.0	11.0	12.0	12.0	6.0	0.3	0.3	56.9	9	-24
MEAN NO DYS TSTMS														0	0
P FREQ WND SPD = DR GTR 17 KTS														0	0
P FREQ WND SPD = DR GTR 28 KTS														0	0
P FREQ LES 5000 FT A/D LES 5 MI														0	0
P FREQ LES 1500 FT A/D LES 3 MI														0	0
FOR 00-02 LST														0	0
03-05 LST														0	0
06-08 LST														0	0
09-11 LST														0	0
12-14 LST	0.0	0.0	0.0	0.0	0.0	1.3	2.4	12.1	14.5	3.8	0.0	0.0	2.8	4	772
15-17 LST														0	0
18-20 LST														0	0
21-23 LST														0	0
P FREQ LES 300 FT A/D LES 1 MI														0	0
FOR 00-02 LST														0	0
03-05 LST														0	0
06-08 LST														0	0
09-11 LST														0	0
12-14 LST	0.0	0.0	0.0	0.0	0.0	0.0	0.0	1.5	1.8	0.0	0.0	0.0	0.3	4	772
15-17 LST														0	0
18-20 LST														0	0
21-23 LST														0	0

KAYES, REPUBLIC OF MALI
MEAN NUMBER OF DAYS

PARAMETER DESCRIPTION	JAN	FEB	MAR	APR	MAY	JUN	JUL	AUG	SEP	OCT	NOV	DEC	ANN	PDR (YRS)	NO. OBS	
CIG = GTR 1000 FT AND VSBY = GTR 3 MI	23 LST													0	0	
	05 LST													0	0	
	11 LST	27.5	19.9	26.4	26.5	30.6	29.6	31.0	30.0	28.9	29.8	28.5	30.6	339.3	4	772
	17 LST													0	0	
CIG =GTR 2000 FT AND VSBY =GTR 3 MI W/SFC WND LES 10 KTS	23 LST													0	0	
	05 LST													0	0	
	11 LST	23.1	16.7	22.8	24.6	27.1	26.1	26.2	23.0	22.4	27.9	26.8	28.0	294.7	4	739
	17 LST													0	0	
SFC WND = GTR 17 KTS AND NO PRECIP.	23 LST													0	0	
	05 LST													0	0	
	11 LST	0.0	1.0	0.9	1.0	1.1	0.0	0.7	0.0	0.0	0.0	0.0	4.7	4	752	
	17 LST													0	0	
SFC WND 4-10 KTS AND TMP 33-89 DEG F AND NO PRECIP.	23 LST													0	0	
	05 LST													0	0	
	11 LST	24.9	13.0	1.8	0.0	0.8	4.4	13.4	21.3	13.3	11.9	6.0	20.8	131.6	4	720
	17 LST													0	0	
SKY COVER LES 3/10 AND VSBY = GTR 3 MI	23 LST													0	0	
	05 LST													0	0	
	11 LST	14.1	11.0	17.8	14.8	9.2	9.4	2.2	0.9	1.0	4.0	15.5	15.3	115.2	4	764
	17 LST													0	0	
CIG = GTR 2500 FT AND VSBY = GTR 3 MI	23 LST													0	0	
	05 LST													0	0	
	11 LST	27.5	19.9	26.4	26.5	30.6	28.5	25.7	20.2	21.8	28.1	28.5	30.6	314.3	4	772
	17 LST													0	0	
CIG = GTR 6000 FT AND VSBY = GTR 3 MI	23 LST													0	0	
	05 LST													0	0	
	11 LST	27.5	19.9	26.4	26.0	30.6	28.1	22.7	13.1	19.6	26.3	28.5	30.6	299.3	4	772
	17 LST													0	0	
CIG = GTR 10000 FT AND VSBY = GTR 3 MI	23 LST													0	0	
	05 LST													0	0	
	11 LST	27.5	19.9	26.4	26.0	30.6	28.1	21.9	12.7	19.6	26.3	28.5	30.6	298.1	4	772
	17 LST													0	0	

STA NO. 61265 (IN AREA NUMBER 02)

MOPTI, REPUBLIC OF MALI

LATITUDE 1431N

LONGITUDE 00406W

ELEVATION(FT) 00906

PARAMETER DESCRIPTION	JAN	FEB	MAR	APR	MAY	JUN	JUL	AUG	SEP	OCT	NOV	DEC	ANN	PDR (YRS)	NO. OBS
ABS MAX TMP (F)	99	104	109	111	112	110	106	97	96	101	102	99	112	8	-28
MEAN MAX TMP (F)	86	90	99	105	106	102	95	89	91	94	93	89	95	5	-28
MEAN MIN TMP (F)	58	60	67	72	77	77	74	74	75	76	67	60	70	5	-28
ABS MIN TMP (F)	45	48	50	58	68	67	67	67	68	65	53	47	45	8	-28
MEAN NO DYS TMP = OR GTR 90(F)	10.7	14.3	31.0	30.0	31.0	30.0	22.4	14.5	16.6	21.1	19.1	14.5	255.2	5	-29
MEAN NO DYS TMP = OR LES 32(F)	0.0	0.0	0.0	0.0	0.0	0.0	0.0	0.0	0.0	0.0	0.0	0.0	0.0	8	-29
MEAN NO DYS TMP = OR LES 0(F)	0.0	0.0	0.0	0.0	0.0	0.0	0.0	0.0	0.0	0.0	0.0	0.0	0.0	8	-29
MEAN DEW PT TMP (F)	41	37	38	43	60	68	72	73	74	70	56	47	57	7	-29
MEAN REL HUM (PCT)	37	29	24	24	39	54	69	77	76	65	49	42	49	10	-32
MEAN PRESS ALT (FT)														0	0
MEAN PRECIP (IN)	0.00	0.00	0.04	0.20	0.94	2.24	5.79	7.68	3.66	0.67	0.04	0.00	21.3	34	-6
MEAN SNOW FALL (IN)	0.0	0.0	0.0	0.0	0.0	0.0	0.0	0.0	0.0	0.0	0.0	0.0	0.0	8	-29
MEAN NO DYS PRCP = OR GTR 0.1 IN	0.0	0.0	0.1	0.6	2.3	4.3	9.3	11.3	6.4	1.4	0.3	0.0	36.0	34	-29
MEAN NO DYS SNFL = OR GTR 1.9 IN	0.0	0.0	0.0	0.0	0.0	0.0	0.0	0.0	0.0	0.0	0.0	0.0	0.0	8	-29
MEAN NO DYS W/DCUR VSBY LES 1/2 MI														0	0
MEAN NO DYS TSTMS	1.0	0.0	0.0	2.0	6.0	15.0	19.0	18.0	18.0	9.0	1.0	0.3	89.3	5	-24
P FREQ WND SPD = OR GTR 17 KTS														0	0
P FREQ WND SPD = OR GTR 28 KTS														0	0
P FREQ LES 3000 FT A/D LES 5 MI														0	0
P FREQ LES 1500 FT A/D LES 3 MI														0	0
FOR 00-02 LST														0	0
03-05 LST														0	0
06-08 LST														0	0
09-11 LST														0	0
12-14 LST	0.0	0.0	0.0	0.0	0.0	0.0	1.7	1.4	0.0	0.0	0.0	0.0	0.3	4	838
15-17 LST														0	0
18-20 LST														0	0
21-23 LST														0	0
P FREQ LES 300 FT A/D LES 1 MI														0	0
FOR 00-02 LST														0	0
03-05 LST														0	0
06-08 LST														0	0
09-11 LST														0	0
12-14 LST	0.0	0.0	0.0	0.0	0.0	0.0	0.0	0.0	0.0	0.0	0.0	0.0	0.0	4	838
15-17 LST														0	0
18-20 LST														0	0
21-23 LST														0	0

NOPTI, REPUBLIC OF MALI
MEAN NUMBER OF DAYS

PARAMETER DESCRIPTION		JAN	FEB	MAR	APR	MAY	JUN	JUL	AUG	SEP	OCT	NOV	DEC	ANN	PDR (YRS)	NO. OBS
CIG = GTR 1000 FT AND VSBY = GTR 3 MI	00 LST														0	0
	06 LST														0	0
	12 LST	27.1	26.1	29.2	28.7	31.0	29.6	30.5	31.0	30.0	31.0	29.2	30.3	353.7	4	838
	18 LST														0	0
CIG = GTR 2000 FT AND VSBY = GTR 3 MI W/SFC WND LES 10 KTS	00 LST														0	0
	06 LST														0	0
	12 LST	21.0	19.8	17.1	15.7	24.0	23.3	26.8	24.8	26.5	28.6	25.0	23.7	272.3	4	810
	18 LST														0	0
SFC WND = GTR 17 KTS AND NO PRECIP.	00 LST														0	0
	06 LST														0	0
	12 LST	2.8	1.6	4.7	3.0	2.1	1.1	0.5	0.0	0.4	0.0	0.4	2.9	19.5	4	829
	18 LST														0	0
SFC WND 4-10 KTS AND TMP 33-89 DEG F AND NO PRECIP.	00 LST														0	0
	06 LST														0	0
	12 LST	17.8	9.3	2.0	1.4	0.4	2.8	12.7	17.9	15.4	6.8	9.3	13.3	109.1	4	801
	18 LST														0	0
SKY COVER LES 3/10 AND VSBY = GTR 3 MI	00 LST														0	0
	06 LST														0	0
	12 LST	12.2	10.3	14.8	12.4	10.7	12.0	3.9	0.0	3.4	6.3	11.4	16.0	113.4	4	845
	18 LST														0	0
CIG = GTR 2500 FT AND VSBY = GTR 3 MI	00 LST														0	0
	06 LST														0	0
	12 LST	27.1	26.1	29.2	28.7	31.0	29.6	30.5	29.3	29.6	31.0	29.2	30.3	351.6	4	838
	18 LST														0	0
CIG = GTR 6000 FT AND VSBY = GTR 3 MI	00 LST														0	0
	06 LST														0	0
	12 LST	27.1	26.1	29.2	28.7	31.0	29.6	26.8	21.1	24.7	29.6	29.2	29.9	333.0	4	838
	18 LST														0	0
CIG = GTR 10000 FT AND VSBY = GTR 3 MI	00 LST														0	0
	06 LST														0	0
	12 LST	27.1	26.1	29.2	28.7	29.7	28.9	21.0	15.5	22.1	29.1	28.8	29.9	316.1	4	838
	18 LST														0	0

STA NO. 61272 (IN AREA NUMBER 02)

SEGOU, REPUBLIC OF MALI

LATITUDE 1324N

LONGITUDE 00609W

ELEVATION(FT) 00961

PARAMETER DESCRIPTION	JAN	FEB	MAR	APR	MAY	JUN	JUL	AUG	SEP	OCT	NOV	DEC	ANN	POR (YRS)	NO. OBS
ABS MAX TMP (F)	101	104	109	114	111	108	101	95	100	104	102	103	114	8	-28
MEAN MAX TMP (F)	90	95	101	104	103	97	90	87	89	94	95	91	95	8	-28
MEAN MIN TMP (F)	60	64	71	76	79	75	72	72	72	72	67	61	70	8	-28
ABS MIN TMP (F)	51	51	55	64	67	66	65	60	65	63	52	47	47	8	-28
MEAN NO DYS TMP = DR GTR 90(F)	15.9	20.2	31.0	30.0	31.0	24.0	15.9	11.9	14.0	21.1	21.6	17.2	253.8	8	-29
MEAN NO DYS TMP = DR LES 32(F)	0.0	0.0	0.0	0.0	0.0	0.0	0.0	0.0	0.0	0.0	0.0	0.0	0.0	8	-29
MEAN NO DYS TMP = DR LES 0(F)	0.0	0.0	0.0	0.0	0.0	0.0	0.0	0.0	0.0	0.0	0.0	0.0	0.0	8	-29
MEAN DEW PT TMP (F)	38	36	43	48	62	67	70	72	72	68	55	44	56	9	-29
MEAN REL HUM (PCT)	31	25	26	28	43	58	73	80	77	65	46	36	49	10	-32
MEAN PRESS ALT (FT)													27.6	36	-6
MEAN PRECIP (IN)	0.00	0.00	0.08	0.55	0.98	3.35	7.48	9.37	4.84	0.98	0.00	0.00	27.6	8	-29
MEAN SNOW FALL (IN)	0.0	0.0	0.0	0.0	0.0	0.0	0.0	0.0	0.0	0.0	0.0	0.0	0.0	8	-29
MEAN NO DYS PRCP = DR GTR 0.1 IN	0.0	0.0	0.3	1.4	2.4	6.0	11.1	12.7	8.1	2.0	0.0	0.0	44.0	36	-29
MEAN NO DYS SNFL = DR LES 1.5 IN	0.0	0.0	0.0	0.0	0.0	0.0	0.0	0.0	0.0	0.0	0.0	0.0	0.0	8	-29
MEAN NO DYS W/OCUR VSBY LES 1/2 MI	1.0	0.3	1.0	4.0	6.0	14.0	17.0	16.0	17.0	11.0	1.0	0.0	88.3	5	-24
MEAN NO DYS TSTMS														0	0
P FREQ WND SPD = DR GTR 17 KTS														0	0
P FREQ WND SPD = DR GTR 28 KTS														0	0
P FREQ LES 5000 FT A/D LES 5 MI														0	0
P FREQ LES 1500 FT A/D LES 3 MI														0	0
FOR 00-02 LST														0	0
03-05 LST														0	0
06-08 LST														0	0
09-11 LST														0	0
12-14 LST	0.0	0.0	0.0	0.0	1.4	0.0	2.1	17.9	7.8	2.0	0.0	0.0	2.6	4	713
15-17 LST														0	0
18-20 LST														0	0
21-23 LST														0	0
P FREQ LES 300 FT A/D LES 1 MI														0	0
FOR 00-02 LST														0	0
03-05 LST														0	0
06-08 LST														0	0
09-11 LST														0	0
12-14 LST	0.0	0.0	0.0	0.0	1.4	0.0	0.0	1.8	2.0	0.0	0.0	0.0	0.4	4	713
15-17 LST														0	0
18-20 LST														0	0
21-23 LST														0	0

SEGOU, REPUBLIC OF MALI
MEAN NUMBER OF DAYS

PARAMETER DESCRIPTION	JAN	FEB	MAR	APR	MAY	JUN	JUL	AUG	SEP	OCT	NOV	DEC	ANN	PDR (YRS)	NO. OBS
CIG = GTR 1000 FT AND VSBY = GTR 3 MI	00 LST													0	0
	06 LST													0	0
	12 LST	25.2	17.6	24.9	28.6	27.2	30.0	31.0	27.1	27.6	29.7	30.0	28.3	4	713
	18 LST													0	0
CIG =GTR 2000 FT AND VSBY =GTR 3 MI W/SFC WND LES 10 KTS	00 LST													0	0
	06 LST													0	0
	12 LST	13.8	10.6	17.0	16.7	20.9	20.9	24.9	22.9	21.8	25.7	18.0	17.9	4	699
	18 LST													0	0
SFC WND = GTR 17 KTS AND NO PRECIP.	00 LST													0	0
	06 LST													0	0
	12 LST	0.6	0.5	0.4	0.5	0.8	2.8	0.6	0.0	1.1	1.3	0.0	0.9	4	713
	18 LST													0	0
SFC WND 4-10 KTS AND TMP 33-89 DEG F AND NO PRECIP.	00 LST													0	0
	06 LST													0	0
	12 LST	20.4	9.5	2.8	0.5	3.4	7.1	18.7	24.6	16.4	13.2	6.7	17.6	4	693
	18 LST													0	0
SKY COVER LES 3/10 AND VSBY = GTR 3 MI	00 LST													0	0
	06 LST													0	0
	12 LST	13.5	9.0	11.9	12.3	5.0	8.8	3.0	1.0	0.5	3.9	13.4	16.2	4	729
	18 LST													0	0
CIG = GTR 2500 FT AND VSBY = GTR 3 MI	00 LST													0	0
	06 LST													0	0
	12 LST	25.2	17.6	24.9	28.6	26.8	30.0	26.5	22.7	24.1	28.5	30.0	28.3	4	713
	18 LST													0	0
CIG = GTR 6000 FT AND VSBY = GTR 3 MI	00 LST													0	0
	06 LST													0	0
	12 LST	25.2	17.6	24.9	28.1	25.9	29.1	20.0	14.4	20.0	27.8	28.4	28.3	4	713
	18 LST													0	0
CIG = GTR 10000 FT AND VSBY = GTR 3 MI	00 LST													0	0
	06 LST													0	0
	12 LST	25.2	17.6	24.9	28.1	25.9	29.1	20.0	14.4	20.0	27.8	28.4	28.3	4	713
	18 LST													0	0

SAN, REPUBLIC OF MALI

STA NO. 61277 (IN AREA NUMBER 02)

LATITUDE 1320N

LONGITUDE 00490W

ELEVATION(FT) 00942

PARAMETER DESCRIPTION	JAN	FEB	MAR	APR	MAY	JUN	JUL	AUG	SEP	OCT	NOV	DEC	ANN	PDR (YRS)	NO. OBS
ABS MAX TMP (F)														0	0
MEAN MAX TMP (F)														0	0
MEAN MIN TMP (F)														0	0
ABS MIN TMP (F)														0	0
MEAN NO DYS TMP = DR GTR 90(F)														0	0
MEAN NO DYS TMP = DR LES 32(F)														0	0
MEAN NO DYS TMP = DR LES 0(F)														0	0
MEAN DEW PT TMP (F)														0	0
MEAN REL HUM (PCT)	39	31	27	29	45	60	72	81	78	65	51	48	52	10	-32
MEAN PRESS ALT (FT)														0	0
MEAN PRECIP (IN)	0.00	0.00	0.08	0.59	1.73	4.21	7.20	9.72	4.69	1.06	0.20	0.00	29.5	34	-6
MEAN SNOW FALL (IN)														0	0
MEAN NO DYS PRCP = DR GTR 0.1 IN	0.0	0.0	0.3	1.5	3.9	7.3	10.8	13.0	7.9	2.2	0.6	0.0	47.5	34	-29
MEAN NO DYS SNFL = DR GTR 1.5 IN	0.0	0.0	0.0										0.0	0	-29
MEAN NO DYS W/UCUR VSBY LES 1/2 MI														0	0
MEAN NO DYS TSTMS	1.0	0.0	0.3	3.0	8.0	14.0	17.0	13.0	16.0	11.0	1.0	0.0	84.3	3	-24
P FREQ WND SPD = DR GTR 17 KTS														0	0
P FREQ WND SPD = DR GTR 28 KTS														0	0
P FREQ LES 5000 FT A/D LES 5 MI														0	0
P FREQ LES 1500 FT A/D LES 3 MI														0	0
FOR 00-02 LST														0	0
03-05 LST														0	0
06-08 LST														0	0
09-11 LST														0	0
12-14 LST	0.0	0.0	0.0	0.0	0.0	0.0	0.0	0.0	5.9	11.1	0.0	0.0	1.4	3	206
15-17 LST														0	0
18-20 LST														0	0
21-23 LST														0	0
P FREQ LES 300 FT A/D LES 1 MI														0	0
FOR 00-02 LST														0	0
03-05 LST														0	0
06-08 LST														0	0
09-11 LST														0	0
12-14 LST	0.0	0.0	0.0	0.0	0.0	0.0	0.0	0.0	5.9	0.0	0.0	0.0	0.5	3	206
15-17 LST														0	0
18-20 LST														0	0
21-23 LST														0	0

SAN, REPUBLIC OF MALI
MEAN NUMBER OF DAYS

PARAMETER DESCRIPTION		JAN	FEB	MAR	APR	MAY	JUN	JUL	AUG	SEP	OCT	NOV	DEC	ANN	POR (YRS)	NO. OBS
CIG = GTR 1000 FT AND VSBY = GTR 3 MI	00 LST														0	0
	06 LST														0	0
	12 LST	26.6	13.0	31.0	30.0	29.0	30.0	31.0	31.0	28.2	29.3	25.0	26.9	331.0	3	206
	18 LST														0	0
CIG =GTR 2000 FT AND VSBY =GTR 3 MI W/SFC WND LES 10 KTS	00 LST														0	0
	06 LST														0	0
	12 LST	22.1	9.6	26.2	18.0	23.7	27.0	31.0	27.9	28.2	27.5	25.0	22.9	289.1	3	203
	18 LST														0	0
SFC WND = GTR 17 KTS AND NO PRECIP.	00 LST														0	0
	06 LST														0	0
	12 LST	2.4	1.8	0.0	0.0	0.0	0.0	0.0	0.0	0.0	0.0	0.0	1.3	9.5	3	206
	18 LST														0	0
SFC WND 4-10 KTS AND TMP 33-89 DEG F AND NO PRECIP.	00 LST														0	0
	06 LST														0	0
	12 LST	23.8	9.6	2.4	2.1	3.1	0.0	21.3	21.7	15.9	16.3	9.0	21.5	138.7	3	203
	18 LST														0	0
SKY COVER LES 3/10 AND VSBY = GTR 3 MI	00 LST														0	0
	06 LST														0	0
	12 LST	8.8	3.7	19.1	13.1	7.0	8.2	1.9	0.0	0.0	5.9	12.5	17.5	97.7	3	211
	18 LST														0	0
CIG = GTR 2500 FT AND VSBY = GTR 3 MI	00 LST														0	0
	06 LST														0	0
	12 LST	26.6	13.0	31.0	30.0	29.0	27.0	31.0	29.5	26.5	25.8	25.0	26.9	321.3	3	206
	18 LST														0	0
CIG = GTR 6000 FT AND VSBY = GTR 3 MI	00 LST														0	0
	06 LST														0	0
	12 LST	26.6	13.0	31.0	28.1	28.0	27.0	19.4	8.8	22.9	24.1	22.5	26.9	278.3	3	206
	18 LST														0	0
CIG = GTR 10000 FT AND VSBY = GTR 3 MI	00 LST														0	0
	06 LST														0	0
	12 LST	26.6	13.0	31.0	28.1	28.0	27.0	19.4	4.4	17.6	24.1	22.5	26.9	268.6	3	206
	18 LST														0	0

STA NO. 61205 (IN AREA NUMBER 02)

KENIEBA, REPUBLIC OF MALI

LATITUDE 1240N

LONGITUDE 01121W

ELEVATION(FT) 00440

PARAMETER DESCRIPTION	JAN	FEB	MAR	APR	MAY	JUN	JUL	AUG	SEP	OCT	NOV	DEC	ANN	PDR (YRS)	NO. OBS
ABS MAX TMP (F)														0	0
MEAN MAX TMP (F)														0	0
MEAN MIN TMP (F)														0	0
ABS MIN TMP (F)														0	0
MEAN NO DYS TMP = OR GTR 90(F)														0	0
MEAN NO DYS TMP = OR LES 32(F)														0	0
MEAN NO DYS TMP = OR LES 0(F)														0	0
MEAN DEW PT TMP (F)														0	0
MEAN REL HUM (PCT)	32	29	28	34	48	70	81	84	83	78	66	46	57	10	-32
MEAN PRESS ALT (FT)														0	0
MEAN PRECIP (IN)	0.00	0.00	0.04	0.28	2.17	5.47	10.55	17.64	8.86	4.72	0.47	0.08	50.3	14	-6
MEAN SNOW FALL (IN)														0	0
MEAN NO DYS PRCP = OR GTR 0.1 IN	0.0	0.0	0.1	0.8	4.7	8.9	13.5	16.3	12.7	7.9	1.1	0.3	66.3	14	-29
MEAN NO DYS SNFL = OR GTR 1.5 IN	0.0	0.0	0.0									0.0		0	-29
MEAN NO DYS W/DCUR VSBY LES 1/2 MI														0	0
MEAN NO DYS TSTMS	0.0	0.3	0.3	1.0	5.0	16.0	14.0	12.0	14.0	12.0	2.0	0.0	76.6	5	-24
P FREQ WND SPD = OR GTR 17 KTS														0	0
P FREQ WND SPD = OR GTR 28 KTS														0	0
P FREQ LES 5000 FT A/D LES 3 MI														0	0
P FREQ LES 1500 FT A/D LES 3 MI														0	0
FOR 00-02 LST														0	0
03-05 LST														0	0
06-08 LST														0	0
09-11 LST	0.0	0.0	0.0	0.0	0.0	1.9	3.0	9.1	5.9	0.0	2.9	0.0	1.9	4	484
12-14 LST														0	0
15-17 LST														0	0
18-20 LST														0	0
21-23 LST														0	0
P FREQ LES 300 FT A/D LES 1 MI														0	0
FOR 00-02 LST														0	0
03-05 LST														0	0
06-08 LST														0	0
09-11 LST	0.0	0.0	0.0	0.0	0.0	0.0	0.0	0.0	0.0	0.0	2.9	0.0	0.2	4	484
12-14 LST														0	0
15-17 LST														0	0
18-20 LST														0	0
21-23 LST														0	0

KENIEBA, REPUBLIC OF MALI
MEAN NUMBER OF DAYS

PARAMETER DESCRIPTION	JAN	FEB	MAR	APR	MAY	JUN	JUL	AUG	SEP	OCT	NOV	DEC	ANN	PDR (YRS)	NO. OBS
CIG = GTR 1000 FT AND VSBY = GTR 3 MI															
23 LST														0	0
05 LST														0	0
11 LST	31.0	24.9	29.9	29.5	30.5	30.0	31.0	30.0	30.0	31.0	29.1	31.0	357.9	4	484
17 LST														0	0
CIG = GTR 2000 FT AND VSBY = GTR 3 MI W/SFC WND LES 10 KTS															
23 LST														0	0
05 LST														0	0
11 LST	26.8	22.7	28.2	27.8	28.4	28.3	30.0	25.1	28.1	31.0	29.1	28.5	335.0	4	477
17 LST														0	0
SFC WND = GTR 17 KTS AND NO PRECIP.															
23 LST														0	0
05 LST														0	0
11 LST	1.4	1.5	0.0	0.5	1.5	0.0	0.0	0.0	0.0	0.0	0.0	0.0	4.9	4	499
17 LST														0	0
SFC WND 4-10 KTS AND TMP 33-89 DEG F AND NO PRECIP.															
23 LST														0	0
05 LST														0	0
11 LST	22.5	8.1	2.9	0.5	0.5	14.2	15.9	16.9	18.8	15.5	8.7	14.5	139.0	4	489
17 LST														0	0
SKY COVER LES 3/10 AND VSBY = GTR 3 MI															
23 LST														0	0
05 LST														0	0
11 LST	14.8	17.7	18.5	16.5	8.1	3.5	0.0	0.0	0.0	3.9	13.0	17.1	113.1	4	501
17 LST														0	0
CIG = GTR 2500 FT AND VSBY = GTR 3 MI															
23 LST														0	0
05 LST														0	0
11 LST	31.0	24.9	29.9	29.5	30.0	28.3	25.4	19.7	24.7	26.7	28.2	31.0	329.3	4	484
17 LST														0	0
CIG = GTR 6000 FT AND VSBY = GTR 3 MI															
23 LST														0	0
05 LST														0	0
11 LST	31.0	24.9	29.9	29.5	29.5	24.4	15.0	8.4	17.6	24.6	27.3	31.0	293.1	4	484
17 LST														0	0
CIG = GTR 10000 FT AND VSBY = GTR 3 MI															
23 LST														0	0
05 LST														0	0
11 LST	31.0	24.9	29.9	29.5	29.5	24.4	15.0	8.4	17.6	24.6	27.3	31.0	293.1	4	484
17 LST														0	0

STA NO. 61290 (IN AREA NUMBER 02)

BANAKO, REPUBLIC OF MALI

LATITUDE 1237N

LONGITUDE 0080W

ELEVATION(FT) 01079

PARAMETER DESCRIPTION	JAN	FEB	MAR	APR	MAY	JUN	JUL	AUG	SEP	OCT	NOV	DEC	ANN	PDR (YRS)	NO. OBS
ABS MAX TMP (F)	107	117	109	111	115	105	102	96	97	104	110	104	117	14	-28
MEAN MAX TMP (F)	91	97	102	103	102	94	89	87	89	93	94	92	94	11	-28
MEAN MIN TMP (F)	61	66	71	76	76	73	71	71	71	71	65	62	70	11	-28
ABS MIN TMP (F)	48	51	50	65	66	64	64	63	63	59	53	47	47	14	-28
MEAN ND DYS TMP = OR GTR 90(F)	17.2	22.4	31.0	30.0	31.0	20.4	14.5	11.9	14.0	19.8	20.4	18.5	251.1	11	-29
MEAN ND DYS TMP = OR LES 32(F)	0.0	0.0	0.0	0.0	0.0	0.0	0.0	0.0	0.0	0.0	0.0	0.0	0.0	14	-29
MEAN ND DYS TMP = OR LES 0(F)	0.0	0.0	0.0	0.0	0.0	0.0	0.0	0.0	0.0	0.0	0.0	0.0	0.0	14	-29
MEAN DEW PT TMP (F)	38	37	44	54	62	69	71	71	71	68	59	41	57	0	-50
MEAN REL HUM (PCT)	28	24	25	34	51	68	77	81	79	69	51	36	52	10	-32
MEAN PRESS ALT (FT)	1073	1071	1065	1076	1066	1070	1084	1087	1097	1095	1087	1077	1079	0	-50
MEAN PRECIP (IN)	0.04	0.00	0.16	0.67	2.72	5.39	9.09	13.19	8.23	2.44	3.90	0.00	45.8	36	-6
MEAN SNOW FALL (IN)	0.0	0.0	0.0	0.0	0.0	0.0	0.0	0.0	0.0	0.0	0.0	0.0	0.0	14	-29
MEAN ND DYS PRCP = OR GTR 0.1 IN	0.2	0.0	0.5	1.7	5.6	8.8	12.5	15.0	12.1	4.5	6.8	0.0	67.7	36	-29
MEAN ND DYS SNFL = OR GTR 1.5 IN	0.0	0.0	0.0	0.0	0.0	0.0	0.0	0.0	0.0	0.0	0.0	0.0	0.0	14	-29
MEAN ND DYS W/OCUR VSBY LES 1/2 MI														0	0
MEAN ND DYS TSTMS	1.0	0.3	2.0	5.0	10.0	17.0	20.0	20.0	18.0	13.0	1.0	0.0	107.3	5	-24
P FREQ WND SPD = OR GTR 17 KTS														0	0
P FREQ WND SPD = OR GTR 28 KTS														0	0
P FREQ LES 3000 FT A/D LES 3 MI														0	0
P FREQ LES 1500 FT A/D LES 3 MI														0	0
FOR 00-02 LST														0	0
03-05 LST														0	0
06-08 LST														0	0
09-11 LST	0.0	0.0	0.0	0.0	0.0	0.8	3.3	11.5	9.3	1.1	0.0	0.0	2.2	4	1244
12-14 LST														0	0
15-17 LST														0	0
18-20 LST														0	0
21-23 LST														0	0
P FREQ LES 300 FT A/D LES 1 MI														0	0
FOR 00-02 LST														0	0
03-05 LST														0	0
06-08 LST														0	0
09-11 LST	0.0	0.0	0.0	0.0	0.0	0.8	1.7	1.6	2.5	0.0	0.0	0.0	0.6	4	1244
12-14 LST														0	0
15-17 LST														0	0
18-20 LST														0	0
21-23 LST														0	0

BAMAKO, REPUBLIC OF MALI
MEAN NUMBER OF DAYS

PARAMETER DESCRIPTION		JAN	FEB	MAR	APR	MAY	JUN	JUL	AUG	SEP	OCT	NOV	DEC	ANN	PDR (YRS)	NO. OBS
CIG = GTR 1000 FT AND VSBY = GTR 3 MI	23 LST														0	0
	05 LST														0	0
	11 LST	27.7	22.1	30.2	30.0	30.2	29.7	30.5	30.2	28.2	31.0	29.7	31.0	350.5	4	1244
	17 LST														0	0
CIG =GTR 2000 FT AND VSBY =GTR 3 MI W/SFC WND LES 10 KTS	23 LST														0	0
	05 LST														0	0
	11 LST	27.2	18.4	26.5	25.1	28.0	28.2	26.4	22.1	24.9	29.9	27.2	26.9	310.8	4	1240
	17 LST														0	0
SFC WND = GTR 17 KTS AND NO PRECIP.	23 LST														0	0
	05 LST														0	0
	11 LST	0.4	0.4	0.0	0.0	0.0	0.0	0.0	0.0	0.0	0.0	0.3	0.0	1.1	4	1243
	17 LST														0	0
SFC WND 4-10 KTS AND TMP 33-89 DEG F AND NO PRECIP.	23 LST														0	0
	05 LST														0	0
	11 LST	26.3	10.0	1.9	0.8	4.0	9.5	21.1	22.3	18.9	13.8	8.2	14.6	151.0	4	1235
	17 LST														0	0
SKY COVER LES 3/10 AND VSBY = GTR 3 MI	23 LST														0	0
	05 LST														0	0
	11 LST	18.4	12.5	13.4	12.5	9.4	9.8	2.3	0.0	0.8	3.5	12.5	18.9	106.0	4	1246
	17 LST														0	0
CIG = GTR 2500 FT AND VSBY = GTR 3 MI	23 LST														0	0
	05 LST														0	0
	11 LST	27.7	22.1	30.2	30.0	30.2	29.2	26.9	20.8	22.4	29.2	29.7	31.0	329.4	4	1244
	17 LST														0	0
CIG = GTR 6000 FT AND VSBY = GTR 3 MI	23 LST														0	0
	05 LST														0	0
	11 LST	27.7	22.1	30.2	30.0	29.6	27.7	20.5	13.0	16.3	28.5	28.8	31.0	305.4	4	1244
	17 LST														0	0
CIG = GTR 10000 FT AND VSBY = GTR 3 MI	23 LST														0	0
	05 LST														0	0
	11 LST	27.7	22.1	30.2	30.0	29.6	27.7	20.5	13.0	16.3	28.5	28.8	31.0	305.4	4	1244
	17 LST														0	0

STA NO. 61296 (IN AREA NUMBER 02)

BOUGOUNI, REPUBLIC OF MALI

LATITUDE 1129N

LONGITUDE 00730W

ELEVATION(FT) 01243

PARAMETER DESCRIPTION	JAN	FEB	MAR	APR	MAY	JUN	JUL	AUG	SEP	OCT	NOV	DEC	ANN	PDR (YRS)	NO. OBS
ABS MAX TMP (F)	99	104	104	105	106	100	95	91	97	103	102	99	106	6	-28
MEAN MAX TMP (F)	93	96	98	98	96	90	85	84	86	90	92	91	92	6	-28
MEAN MIN TMP (F)	62	68	74	76	75	72	70	71	71	70	68	62	70	9	-28
ABS MIN TMP (F)	54	59	63	66	67	66	65	66	66	66	57	51	51	9	-28
MEAN NO DYS TMP = DR GTR 90(F)	19.8	21.4	26.1	25.2	23.7	15.3	9.4	8.2	10.3	13.9	17.9	17.2	210.4	6	-29
MEAN NO DYS TMP = DR LES 32(F)	0.0	0.0	0.0	0.0	0.0	0.0	0.0	0.0	0.0	0.0	0.0	0.0	0.0	9	-29
MEAN NO DYS TMP = DR LES 0(F)	0.0	0.0	0.0	0.0	0.0	0.0	0.0	0.0	0.0	0.0	0.0	0.0	0.0	9	-29
MEAN DEW PT TMP (F)	40	42	51	61	69	70	70	71	72	70	62	46	60	7	-29
MEAN REL HUM (PCT)	30	28	34	47	61	73	80	82	81	74	59	39	57	10	-32
MEAN PRESS ALT (FT)														0	0
MEAN PRECIP (IN)	0.04	0.08	0.39	1.34	3.86	6.34	11.02	14.29	10.04	3.62	0.55	0.04	31.6	34	-6
MEAN SNOW FALL (IN)	0.0	0.0	0.0	0.0	0.0	0.0	0.0	0.0	0.0	0.0	0.0	0.0	0.0	9	-29
MEAN NO DYS PRCP = DR GTR 0.1 IN	0.2	0.3	1.0	3.2	7.1	9.9	13.8	15.4	13.8	6.4	1.2	0.2	72.5	34	-29
MEAN NO DYS SNFL = DR GTR 1.5 IN	0.0	0.0	0.0	0.0	0.0	0.0	0.0	0.0	0.0	0.0	0.0	0.0	0.0	9	-29
MEAN NO DYS W/OCUR VSBY LES 1/2 MI														0	0
MEAN NO DYS TSTMS	0.0	1.0	2.0	8.0	11.0	16.0	16.0	14.0	19.0	15.0	3.0	0.0	109.0	9	-24
P FREQ WND SPD = DR GTR 17 KTS														0	0
P FREQ WND SPD = DR GTR 28 KTS														0	0
P FREQ LES 5000 FT A/D LES 5 MI														0	0
P FREQ LES 1500 FT A/D LES 3 MI														0	0
FOR 00-02 LST														0	0
03-05 LST														0	0
06-08 LST														0	0
09-11 LST	0.0	0.0	0.0	0.0	0.0	5.9	8.3	8.3	6.3	5.9	8.3	0.0	3.6	4	191
12-14 LST														0	0
15-17 LST														0	0
18-20 LST														0	0
21-23 LST														0	0
P FREQ LES 300 FT A/D LES 1 MI														0	0
FOR 00-02 LST														0	0
03-05 LST														0	0
06-08 LST														0	0
09-11 LST	0.0	0.0	0.0	0.0	0.0	0.0	0.0	0.0	0.0	0.0	0.0	0.0	0.0	4	191
12-14 LST														0	0
15-17 LST														0	0
18-20 LST														0	0
21-23 LST														0	0

BOUGOUNI, REPUBLIC OF MALI
MEAN NUMBER OF DAYS

PARAMETER DESCRIPTION	JAN	FEB	MAR	APR	MAY	JUN	JUL	AUG	SEP	OCT	NOV	DEC	ANN	POR (YRS)	NO. OBS	
CIG = GTR 1000 FT AND VSBY = GTR 3 MI	23 LST													0	0	
	05 LST													0	0	
	11 LST	25.8	28.0	31.0	30.0	31.0	28.2	31.0	29.7	30.0	29.2	30.0	27.3	331.2	4	191
	17 LST													0	0	
CIG =GTR 2000 FT AND VSBY =GTR 3 MI W/SFC WND LES 10 KTS	23 LST													0	0	
	05 LST													0	0	
	11 LST	25.8	21.0	16.7	23.6	20.6	19.4	15.5	13.5	20.6	25.5	22.5	19.8	244.5	4	188
	17 LST													0	0	
SFC WND = GTR 17 KTS AND NO PRECIP.	23 LST													0	0	
	05 LST													0	0	
	11 LST	0.0	0.0	0.0	0.0	1.3	0.0	2.6	0.0	0.0	0.0	0.0	0.0	3.9	4	194
	17 LST													0	0	
SFC WND 4-10 KTS AND TMP 33-89 DEG F AND NO PRECIP.	23 LST													0	0	
	05 LST													0	0	
	11 LST	15.5	10.2	2.6	0.0	10.8	11.6	16.9	14.1	18.0	14.7	19.1	15.5	149.0	4	185
	17 LST													0	0	
SKY COVER LES 3/10 AND VSBY = GTR 3 MI	23 LST													0	0	
	05 LST													0	0	
	11 LST	20.6	11.6	17.7	5.6	1.3	1.7	2.6	0.0	0.0	1.6	5.4	14.9	83.0	4	197
	17 LST													0	0	
CIG = GTR 2500 FT AND VSBY = GTR 3 MI	23 LST													0	0	
	05 LST													0	0	
	11 LST	25.8	28.0	31.0	30.0	31.0	22.9	20.6	18.1	22.9	23.7	27.5	27.3	308.4	4	191
	17 LST													0	0	
CIG = GTR 6000 FT AND VSBY = GTR 3 MI	23 LST													0	0	
	05 LST													0	0	
	11 LST	25.8	28.0	31.0	28.0	31.0	22.9	18.1	11.6	20.6	23.7	27.5	27.3	295.5	4	191
	17 LST													0	0	
CIG = GTR 10000 FT AND VSBY = GTR 3 MI	23 LST													0	0	
	05 LST													0	0	
	11 LST	25.8	28.0	31.0	28.0	31.0	22.9	18.1	11.6	20.6	23.7	27.5	27.3	295.5	4	191
	17 LST													0	0	

STA NO. 61297 (IN AREA NUMBER 02)

SIKASSO, REPUBLIC OF MALI

LATITUDE 1121N

LONGITUDE 00541W

ELEVATION(FT) 01260

PARAMETER DESCRIPTION	JAN	FEB	MAR	APR	MAY	JUN	JUL	AUG	SEP	OCT	NOV	DEC	ANN	POR (YRS)	NO. OBS
ABS MAX TMP (F)														0	0
MEAN MAX TMP (F)														0	0
MEAN MIN TMP (F)														0	0
ABS MIN TMP (F)														0	0
MEAN NO DYS TMP = OR GTR 90(F)														0	0
MEAN NO DYS TMP = OR LES 32(F)														0	0
MEAN NO DYS TMP = OR LES 0(F)														0	0
MEAN DEW PT TMP (F)														0	0
MEAN REL HUM (PCT)	36	32	38	49	63	72	79	83	81	73	60	45	59	0	0
MEAN PRESS ALT (FT)														10	-32
MEAN PRECIP (IN)	0.00	0.24	0.67	2.01	4.92	6.89	10.75	13.43	10.31	4.17	0.63	0.04	34.1	0	0
MEAN SNOW FALL (IN)														36	-6
MEAN NO DYS PRCP = OR GTR 0.1 IN	0.0	0.7	1.7	4.5	8.2	10.5	13.7	15.1	14.0	7.2	1.4	0.2	77.2	0	0
MEAN NO DYS SNFL = OR GTR 1.9 IN	0.0													36	-29
MEAN NO DYS W/OCUR VSBY LES 1/2 MI												0.0		0	-29
MEAN NO DYS TSTMS	0.3	1.0	4.0	12.0	12.0	16.0	18.0	19.0	18.0	19.0	4.0	0.3	123.6	0	0
P FREQ WND SPD = OR GTR 17 KTS														5	-24
P FREQ WND SPD = OR GTR 28 KTS														0	0
P FREQ LES 5000 FT A/O LES 5 MI														0	0
P FREQ LES 1500 FT A/O LES 3 MI														0	0
FOR 00-02 LST														0	0
03-05 LST														0	0
06-08 LST														0	0
09-11 LST														0	0
12-14 LST	1.9	0.0	1.4	0.0	0.0	4.8	6.4	9.4	9.3	2.8	1.8	0.0	3.2	0	0
15-17 LST														4	711
18-20 LST														0	0
21-23 LST														0	0
P FREQ LES 300 FT A/O LES 1 MI														0	0
FOR 00-02 LST														0	0
03-05 LST														0	0
06-08 LST														0	0
09-11 LST														0	0
12-14 LST	1.9	0.0	1.4	0.0	0.0	1.6	0.0	0.0	3.7	0.0	1.8	0.0	0.9	0	0
15-17 LST														4	711
18-20 LST														0	0
21-23 LST														0	0

SIKASSO, REPUBLIC OF MALI
MEAN NUMBER OF DAYS

PARAMETER DESCRIPTION		JAN	FEB	MAR	APR	MAY	JUN	JUL	AUG	SEP	OCT	NOV	DEC	ANN	POR (YRS)	NO. OBS
CIG = GTR 1000 FT AND VSBY = GTR 3 MI	00 LST														0	0
	06 LST														0	0
	12 LST	26.4	24.4	29.7	29.5	31.0	28.5	31.0	29.8	27.8	30.4	28.9	27.1	344.5	4	711
	18 LST														0	0
CIG =GTR 2000 FT AND VSBY =GTR 3 MI W/SFC WND LES 10 KTS	00 LST														0	0
	06 LST														0	0
	12 LST	21.6	16.4	22.7	26.3	30.1	26.0	25.6	22.8	26.1	29.7	25.1	18.5	290.9	4	693
	18 LST														0	0
SFC WND = GTR 17 KTS AND NO PRECIP.	00 LST														0	0
	06 LST														0	0
	12 LST	0.0	0.0	0.4	0.5	0.8	0.5	1.3	0.6	0.5	0.0	0.0	0.0	4.6	4	719
	18 LST														0	0
SFC WND 4-10 KTS AND 1HP 33-89 DEG F AND NO PRECIP.	00 LST														0	0
	06 LST														0	0
	12 LST	16.1	6.2	3.0	3.8	7.6	14.5	26.8	21.2	19.1	20.2	9.1	17.6	165.2	4	705
	18 LST														0	0
SKY COVER LES 3/10 AND VSBY = GTR 3 MI	00 LST														0	0
	06 LST														0	0
	12 LST	14.6	11.7	9.3	4.7	2.3	4.6	0.0	0.0	0.5	2.8	8.6	17.5	76.6	4	733
	18 LST														0	0
CIG = GTR 2500 FT AND VSBY = GTR 3 MI	00 LST														0	0
	06 LST														0	0
	12 LST	26.4	23.9	29.7	29.1	30.2	27.1	18.4	19.3	21.1	26.8	28.4	27.1	307.5	4	711
	18 LST														0	0
CIG = GTR 6000 FT AND VSBY = GTR 3 MI	00 LST														0	0
	06 LST														0	0
	12 LST	26.4	23.9	29.3	26.3	29.3	23.7	9.9	10.5	15.5	24.4	28.4	27.1	274.7	4	711
	18 LST														0	0
CIG = GTR 10000 FT AND VSBY = GTR 3 MI	00 LST														0	0
	06 LST														0	0
	12 LST	26.4	23.9	29.3	26.3	29.3	23.7	9.9	9.9	15.5	24.4	28.4	27.1	274.1	4	711
	18 LST														0	0

MALI REPUBLIC OF

NIGER VALLEY
BOUNDARIES 1545N 00335E 1716N 00509W

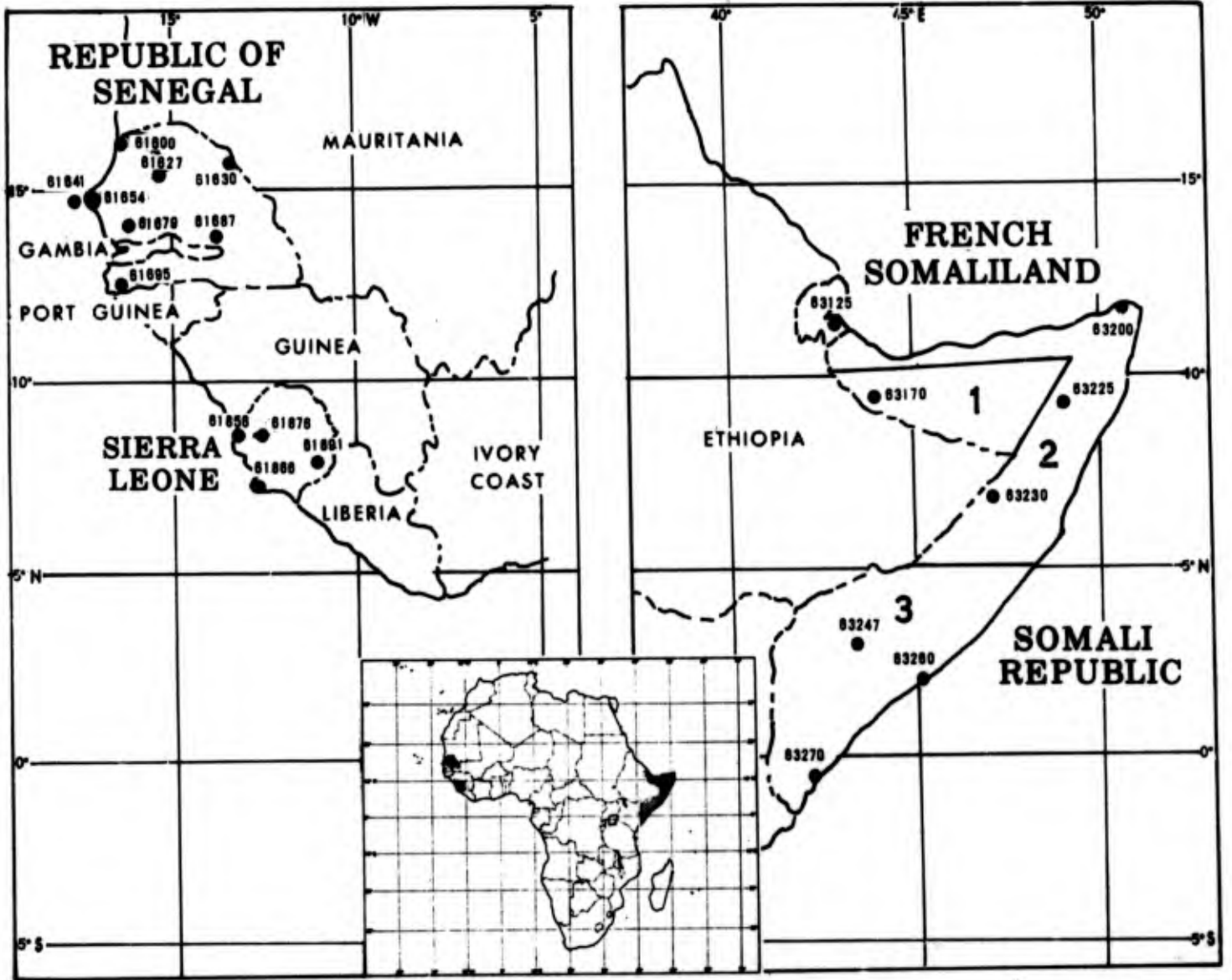
AREA NO. 02

LATITUDE 1330N

LONGITUDE 00700W

PARAMETER DESCRIPTION	JAN	FEB	MAR	APR	MAY	JUN	JUL	AUG	SEP	OCT	NOV	DEC	ANN
MEAN MAX TMP (F)	89	93	101	105	105	100	94	89	93	97	96	91	96
MEAN MIN TMP (F)	59	63	70	75	79	78	74	73	74	74	67	61	71
LARGEST MEAN PRECIP(IN)	0.04	0.24	0.67	2.01	4.92	6.89	11.02	17.64	10.31	4.72	3.90	0.08	62.4
SMALLEST MEAN PRECIP(IN)	0.00	0.00	0.00	0.04	0.12	0.75	2.56	3.74	1.46	0.16	0.00	0.00	8.8
	MEAN NUMBER OF DAYS												
CIG = GTR 1000 FT AND VSBY = GTR 3 MI	00 LST												
	06 LST												
	12 LST	27.6	22.6	28.9	29.0	29.8	29.4	30.7	30.1	29.0	30.0	29.1	29.3 345.5
	18 LST												
CIG =GTR 2000 FT AND VSBY =GTR 3 MI W/SFC WND LES 10 KTS	00 LST												
	06 LST												
	12 LST	22.0	16.2	21.5	21.2	24.0	23.5	23.0	23.2	25.2	27.1	23.8	23.5 276.2
	18 LST												
SFC WND = GTR 17 KTS AND NO PRECIP.	00 LST												
	06 LST												
	12 LST	0.9	0.9	0.9	1.0	1.1	0.8	1.0	0.3	0.3	0.1	0.1	0.4 7.8
	18 LST												
SFC WND 4-10 KTS AND TMP 33-89 DEG F AND NO PRECIP.	00 LST												
	06 LST												
	12 LST	20.5	9.0	2.7	1.0	2.8	5.8	14.0	16.5	13.5	9.9	7.1	17.5 120.3
	18 LST												
SKY COVER LES 3/10 AND VSBY = GTR 3 MI	00 LST												
	06 LST												
	12 LST	14.5	11.5	15.7	12.4	7.8	10.5	4.0	1.1	3.0	6.2	12.5	16.1 119.3
	18 LST												
CIG = GTR 2500 FT AND VSBY = GTR 3 MI	00 LST												
	06 LST												
	12 LST	27.6	22.5	28.9	28.9	29.7	28.3	27.0	24.5	25.7	28.2	28.8	29.3 329.4
	18 LST												
CIG = GTR 6000 FT AND VSBY = GTR 3 MI	00 LST												
	06 LST												
	12 LST	27.6	22.5	28.8	28.2	29.3	27.4	21.8	16.0	21.6	27.2	28.2	29.3 307.9
	18 LST												
CIG = GTR 10000 FT AND VSBY = GTR 3 MI	00 LST												
	06 LST												
	12 LST	27.6	22.5	28.7	28.2	29.2	27.3	21.2	15.0	20.9	27.1	28.2	29.2 305.1
	18 LST												

FR. SOMALILAND - SENEGAL
SIERRA LEONE - SOMALI



DJIBOUTI, FRENCH SOMALILAND

STA NO. 63125 (IN AREA NUMBER 01)

LATITUDE 1133N

LONGITUDE 04309E

ELEVATION(FT) 00030

PARAMETER DESCRIPTION	JAN	FEB	MAR	APR	MAY	JUN	JUL	AUG	SEP	OCT	NOV	DEC	ANN	POR (YRS)	NO. OBS
ABS MAX TMP (F)	93	93	98	101	112	117	117	116	112	102	96	94	117	11	-28
MEAN MAX TMP (F)	84	84	87	90	93	99	106	103	96	92	88	85	92	16	-28
MEAN MIN TMP (F)	73	75	77	79	82	86	87	85	85	80	77	73	80	16	-28
ABS MIN TMP (F)	66	65	69	70	70	73	72	72	73	70	65	63	63	11	-28
MEAN NO DYS TMP = OR GTR 90(F)	8.2	7.4	11.9	15.3	19.8	30.0	31.0	31.0	22.9	18.5	12.7	9.4	218.1	16	-29
MEAN NO DYS TMP = OR LES 32(F)	0.0	0.0	0.0	0.0	0.0	0.0	0.0	0.0	0.0	0.0	0.0	0.0	0.0	11	-29
MEAN NO DYS TMP = OR LES 0(F)	0.0	0.0	0.0	0.0	0.0	0.0	0.0	0.0	0.0	0.0	0.0	0.0	0.0	11	-29
MEAN DEW PT TMP (F)	71	71	73	76	78	78	73	74	79	75	72	70	74	9	2800
MEAN REL HUM (PCT)	78	79	81	79	76	63	55	59	71	73	74	76	72	10	-32
MEAN PRESS ALT (FT)	-10	20	80	130	200	270	320	300	240	100	20	-10	138	0	-50
MEAN PRECIP (IN)	0.40	0.48	0.87	0.49	0.20	0.02	0.21	0.34	0.24	0.43	0.95	0.52	5.1	55	-6
MEAN SNOW FALL (IN)	0.0	0.0	0.0	0.0	0.0	0.0	0.0	0.0	0.0	0.0	0.0	0.0	0.0	11	-29
MEAN NO DYS PRCP = OR GTR 0.1 IN	1.0	1.2	2.2	1.3	0.6	0.2	0.5	0.8	0.6	1.0	2.0	1.3	12.7	55	-29
MEAN NO DYS SNFL = OR GTR 1.5 IN	0.0	0.0	0.0	0.0	0.0	0.0	0.0	0.0	0.0	0.0	0.0	0.0	0.0	11	-29
MEAN NO DYS W/DCUR VSBY LES 1/2 MI	0.0	0.0	0.0	0.0	0.0	0.0	0.0	0.0	0.0	0.0	0.0	0.0	0.0	9	584
MEAN NO DYS TSTMS	0.0	0.0	0.3	1.0	1.0	1.0	4.0	4.0	3.0	2.0	0.3	0.3	16.9	7	-24
P FREQ WND SPD = OR GTR 17 KTS	17.2	7.0	7.4	2.4	4.9	14.9	14.2	12.5	13.5	4.7	8.3	8.6	9.6	9	2788
P FREQ WND SPD = OR GTR 28 KTS	0.0	0.0	0.0	0.0	0.0	0.0	0.7	0.0	0.0	0.0	0.0	0.0	0.1	9	2788
P FREQ LES 5000 FT A/D LES 5 MI	39.0	25.8	12.3	8.3	1.6	3.0	2.0	1.6	1.1	3.2	4.7	13.6	9.7	9	2777
P FREQ LES 1500 FT A/D LES 3 MI															
FOR 00-02 LST	0.0	0.0	0.0	0.0	0.0	0.0	0.0	0.0	0.0	0.0	0.0	0.0	0.0	6	159
03-05 LST	11.8	5.4	4.2	0.0	0.0	0.0	0.0	0.0	0.0	0.0	1.4	2.9	2.1	7	815
06-08 LST	14.3	0.0	0.0	0.0	0.0	0.0	0.0	0.0	0.0	0.0	0.0	8.3	1.9	6	202
09-11 LST	9.6	6.7	1.0	1.3	1.2	0.0	0.0	0.0	0.0	1.1	2.0	1.0	2.0	7	1074
12-14 LST	0.0	0.0	0.0	0.0	0.0	0.0	0.0	0.0	0.0	0.0	0.0	2.6	0.2	6	374
15-17 LST	2.8	1.0	0.3	0.3	0.0	0.0	0.0	0.0	0.0	0.0	0.0	0.3	0.4	7	2355
18-20 LST	0.0	0.0	0.0	0.0	0.0	0.0	0.0	0.0	0.0	0.0	0.0	0.0	0.0	6	216
21-23 LST	13.0	4.1	0.0	0.0	0.0	0.0	0.0	0.0	0.0	0.0	0.0	1.3	1.5	6	815
P FREQ LES 300 FT A/D LES 1 MI															
FOR 00-02 LST	0.0	0.0	0.0	0.0	0.0	0.0	0.0	0.0	0.0	0.0	0.0	0.0	0.0	6	159
03-05 LST	0.0	0.0	0.0	0.0	0.0	0.0	0.0	0.0	0.0	0.0	0.0	0.0	0.0	7	815
06-08 LST	0.0	0.0	0.0	0.0	0.0	0.0	0.0	0.0	0.0	0.0	0.0	0.0	0.0	6	202
09-11 LST	0.0	0.0	0.0	0.0	0.0	0.0	0.0	0.0	0.0	0.0	0.0	0.0	0.0	7	1074
12-14 LST	0.0	0.0	0.0	0.0	0.0	0.0	0.0	0.0	0.0	0.0	0.0	0.0	0.0	6	374
15-17 LST	0.0	0.0	0.0	0.0	0.0	0.0	0.0	0.0	0.0	0.0	0.0	0.0	0.0	7	2355
18-20 LST	0.0	0.0	0.0	0.0	0.0	0.0	0.0	0.0	0.0	0.0	0.0	0.0	0.0	6	216
21-23 LST	0.0	0.0	0.0	0.0	0.0	0.0	0.0	0.0	0.0	0.0	0.0	0.0	0.0	6	815

DJIBOUTI, FRENCH SOMALILAND
MEAN NUMBER OF DAYS

PARAMETER DESCRIPTION		JAN	FEB	MAR	APR	MAY	JUN	JUL	AUG	SEP	OCT	NOV	DEC	ANN	POR (YRS)	NO. OBS
CIG = GTR 1000 FT AND VSBY = GTR 3 MI	03 LST	31.0	28.0	30.4	30.0	31.0	30.0	31.0	31.0	30.0	31.0	30.0	31.0	304.6	7	815
	09 LST	30.2	27.2	30.7	30.0	31.0	30.0	30.7	31.0	30.0	31.0	29.7	31.0	302.5	7	1074
	15 LST	30.8	27.8	31.0	30.0	31.0	29.7	31.0	31.0	30.0	31.0	30.0	30.8	304.1	7	2555
CIG = GTR 2000 FT AND VSBY = GTR 3 MI W/SFC WND LES 10 KTS	03 LST	14.0	17.9	17.9	20.4	24.1	22.8	17.1	21.3	23.2	21.4	16.7	22.1	238.1	7	813
	09 LST	14.4	16.8	17.9	17.1	24.4	19.1	9.9	6.4	21.5	22.0	18.8	21.0	208.1	7	1070
	15 LST	2.7	2.4	2.3	1.6	2.0	2.0	4.3	3.0	3.1	2.4	4.4	1.6	31.8	7	2554
SFC WND = GTR 17 KTS AND NO PRECIP.	03 LST	6.0	11.1	19.0	14.6	18.2	21.3	12.9	18.9	16.7	18.6	15.9	7.4	179.8	6	811
	09 LST	1.2	0.9	1.3	0.0	0.0	0.0	1.9	0.7	0.0	0.0	1.3	0.9	7.8	7	817
	15 LST	0.3	0.4	1.2	0.4	0.4	2.0	5.4	3.8	0.3	0.7	1.4	0.9	17.2	7	1075
SFC WND 4-10 KTS AND THP 33-89 DEG F AND NO PRECIP.	03 LST	5.4	4.8	4.3	4.4	4.8	10.3	5.7	6.1	9.6	2.4	2.6	4.8	65.2	7	2555
	09 LST	4.6	1.7	0.9	0.8	0.6	0.7	2.6	0.7	0.8	0.0	0.4	0.8	14.6	6	814
	15 LST	13.7	18.2	19.6	19.4	24.6	10.0	3.4	7.6	14.4	19.2	14.1	21.8	186.0	7	817
SKY COVER LES 3/10 AND VSBY = GTR 3 MI	03 LST	10.9	13.4	15.0	15.0	6.3	1.2	0.0	0.0	2.5	14.4	15.1	14.7	108.5	7	1074
	09 LST	4.0	3.4	3.0	4.3	1.6	0.0	0.0	0.3	0.3	5.1	7.6	4.4	38.0	7	2554
	15 LST	11.8	15.7	20.8	21.0	17.6	2.7	2.1	2.0	11.7	20.6	19.1	15.7	168.8	6	814
CIG = GTR 2500 FT AND VSBY = GTR 3 MI	03 LST	14.9	12.8	16.8	18.9	22.0	17.8	19.7	19.6	18.0	19.9	18.8	14.8	210.0	7	819
	09 LST	6.5	7.8	8.3	9.6	14.1	15.8	9.2	12.9	18.1	13.7	9.7	9.9	135.6	7	1084
	15 LST	15.0	16.9	16.1	12.8	16.7	20.1	14.7	19.1	21.6	26.6	17.3	18.0	214.9	7	2556
CIG = GTR 4000 FT AND VSBY = GTR 3 MI	03 LST	11.7	17.4	19.6	19.7	18.0	20.0	20.6	24.1	24.9	26.7	24.9	20.0	247.2	6	812
	09 LST	23.7	22.0	26.3	28.3	29.9	29.4	31.0	31.0	29.6	29.9	28.3	27.0	336.4	7	815
	15 LST	22.4	20.5	26.2	26.6	30.2	30.0	30.3	30.7	30.0	29.3	26.8	27.1	330.1	7	1074
CIG = GTR 6000 FT AND VSBY = GTR 3 MI	03 LST	28.3	29.8	29.3	28.4	30.7	29.7	30.8	31.0	30.0	30.8	29.4	29.7	353.9	7	2555
	09 LST	22.2	22.8	29.7	28.3	29.8	30.0	31.0	31.0	29.6	30.6	29.3	29.0	343.3	6	815
	15 LST	23.1	18.9	24.1	26.6	29.9	28.9	31.0	31.0	29.6	29.5	27.0	25.7	324.9	7	815
CIG = GTR 10000 FT AND VSBY = GTR 3 MI	03 LST	20.2	17.2	23.9	25.1	29.8	29.6	30.3	30.3	30.0	29.0	25.0	24.7	314.7	7	1074
	09 LST	27.4	24.8	28.6	27.7	30.7	29.7	30.7	31.0	30.0	30.8	29.1	29.0	349.5	7	2555
	15 LST	20.9	21.1	28.8	27.0	29.2	29.3	31.0	30.7	29.6	30.6	29.3	28.2	335.7	6	815
CIG = GTR 10000 FT AND VSBY = GTR 3 MI	03 LST	23.1	18.9	24.1	26.6	29.9	28.3	31.0	31.0	29.6	29.5	27.0	25.7	324.9	7	815
	09 LST	19.8	17.2	23.9	24.7	29.8	29.6	30.0	30.3	30.0	29.0	25.0	24.7	313.6	7	1074
	15 LST	27.4	24.8	28.6	27.7	30.7	29.7	30.7	31.0	30.0	30.8	29.1	29.0	349.5	7	2555
	21 LST	20.9	21.1	28.8	27.0	29.2	29.3	31.0	30.7	29.6	30.6	29.3	28.2	335.7	6	815

FRENCH SOMALILAND		COASTAL BOUNDARIES		AREA NO. 01													
				LATITUDE 1200N						LONGITUDE 04210E							
PARAMETER DESCRIPTION				JAN	FEB	MAR	APR	MAY	JUN	JUL	AUG	SEP	OCT	NOV	DEC	ANN	
MEAN MAX TMP (F)				84	84	87	90	93	99	106	103	96	92	88	85	92	
MEAN MIN TMP (F)				73	75	77	79	82	86	87	85	85	80	77	73	80	
LARGEST MEAN PRECIP(IN)				0.40	0.48	0.87	0.49	0.20	0.02	0.21	0.34	0.24	0.43	0.95	0.52	5.1	
SMALLEST MEAN PRECIP(IN)				0.40	0.48	0.87	0.49	0.20	0.02	0.21	0.34	0.24	0.43	0.95	0.52	5.1	
MEAN NUMBER OF DAYS																	
CIG = GTR 1000 FT AND VSBY = GTR 3 MI				03 LST	31.0	28.0	30.6	30.0	31.0	30.0	31.0	31.0	30.0	31.0	30.0	31.0	364.6
				09 LST	30.2	27.2	30.7	30.0	31.0	30.0	30.7	31.0	30.0	31.0	29.7	31.0	362.5
				15 LST	30.8	27.8	31.0	30.0	31.0	29.7	31.0	31.0	30.0	31.0	30.0	30.8	364.1
				21 LST	31.0	28.0	31.0	30.0	31.0	30.0	31.0	31.0	30.0	31.0	30.0	31.0	369.0
CIG =GTR 2000 FT AND VSBY =GTR 3 MI W/SFC WND LES 10 KTS				03 LST	14.0	17.5	17.8	20.4	24.1	22.8	17.1	21.3	23.2	21.4	16.7	22.1	238.1
				09 LST	14.4	16.8	17.3	17.1	24.4	19.1	9.3	6.4	21.5	22.0	18.8	21.0	208.1
				15 LST	2.7	2.4	2.3	1.6	2.0	2.0	4.3	3.0	3.1	2.4	4.4	1.6	31.8
				21 LST	6.0	11.1	15.0	14.6	18.2	21.3	12.5	18.9	16.7	18.6	15.5	7.4	175.8
SFC WND = GTR 17 KTS AND NO PRECIP.				03 LST	1.2	0.5	1.3	0.0	0.0	0.0	1.9	0.7	0.0	0.0	1.3	0.9	7.8
				09 LST	0.3	0.4	1.2	0.4	0.4	2.0	3.4	3.8	0.3	0.7	1.4	0.9	17.2
				15 LST	3.4	4.8	4.3	4.4	4.8	10.3	3.7	6.1	9.6	2.4	2.6	4.8	65.2
				21 LST	4.6	1.7	0.9	0.8	0.6	0.7	2.6	0.7	0.8	0.0	0.4	0.8	14.6
SFC WND 4-10 KTS AND TMP 33-89 DEG F AND NO PRECIP.				03 LST	13.7	18.2	19.6	19.4	24.6	18.0	3.4	7.6	14.4	19.2	14.1	21.8	186.0
				09 LST	10.9	13.4	15.0	15.0	6.3	1.2	0.0	0.0	2.3	14.4	15.1	14.7	108.5
				15 LST	4.0	3.4	3.0	4.3	1.6	0.0	0.0	0.3	0.3	5.1	7.6	4.4	38.0
				21 LST	11.8	15.7	20.8	21.0	17.6	2.7	2.1	2.0	11.7	20.6	19.1	15.7	160.8
SKY COVER LES 3/10 AND VSBY = GTR 3 MI				03 LST	14.9	12.8	16.8	18.9	22.0	17.8	13.7	19.6	18.0	19.9	18.8	14.8	210.0
				09 LST	6.3	7.8	8.3	9.6	14.1	15.8	9.2	12.9	18.1	13.7	9.7	9.9	135.6
				15 LST	15.0	16.9	16.1	12.8	16.7	20.1	14.7	19.1	21.6	26.6	17.3	18.0	214.9
				21 LST	11.7	17.4	19.6	19.7	18.0	28.0	20.6	24.1	24.5	26.7	24.9	20.0	247.2
CIG = GTR 2500 FT AND VSBY = GTR 3 MI				03 LST	23.7	22.0	26.3	28.3	29.9	29.4	31.0	31.0	29.6	29.9	28.3	27.0	336.4
				09 LST	22.4	20.5	26.2	26.6	30.2	30.0	30.3	30.7	30.0	29.3	26.8	27.1	330.1
				15 LST	28.3	25.8	29.3	28.4	30.7	29.7	30.8	31.0	30.0	30.8	29.4	29.7	353.9
				21 LST	22.2	22.8	29.7	28.3	29.8	30.0	31.0	31.0	29.6	30.6	29.3	29.0	343.3
CIG = GTR 6000 FT AND VSBY = GTR 3 MI				03 LST	23.1	18.3	24.1	26.6	29.9	28.9	31.0	31.0	29.6	29.5	27.0	25.7	324.9
				09 LST	20.2	17.2	23.3	25.1	29.8	29.6	30.3	30.3	30.0	29.0	25.0	24.7	314.7
				15 LST	27.4	24.8	28.6	27.7	30.7	29.7	30.7	31.0	30.0	30.8	29.1	29.0	349.5
				21 LST	20.9	21.1	28.8	27.0	29.2	29.3	31.0	30.7	29.6	30.6	29.3	28.2	339.7
CIG = GTR 10000 FT AND VSBY = GTR 3 MI				03 LST	23.1	18.5	24.1	26.6	29.9	28.3	31.0	31.0	29.6	29.5	27.0	25.7	324.3
				09 LST	19.8	17.2	23.8	24.7	29.8	29.6	30.0	30.3	30.0	29.0	25.0	24.7	313.6
				15 LST	27.4	24.8	28.6	27.7	30.7	29.7	30.7	31.0	30.0	30.8	29.1	29.0	349.5
				21 LST	20.9	21.1	28.8	27.0	29.2	29.3	31.0	30.7	29.6	30.6	29.3	28.2	335.7

STA NO. 61600 (IN AREA NUMBER 01)

SAINT LOUIS, REPUBLIC OF SENEGAL

LATITUDE 1603N

LONGITUDE 01627W

ELEVATION(FT) 00013

PARAMETER DESCRIPTION	JAN	FEB	MAR	APR	MAY	JUN	JUL	AUG	SEP	OCT	NOV	DEC	ANN	PDR (YRS)	NO. DBS
ABS MAX TMP (F)	102	102	105	107	106	104	98	98	98	103	105	98	107	19	-74
MEAN MAX TMP (F)	80	77	75	76	78	87	88	88	87	83	82	74	81	23	-74
MEAN MIN TMP (F)	62	62	62	63	68	74	77	77	78	77	69	62	69	23	-74
ABS MIN TMP (F)	50	53	57	58	60	63	67	68	69	65	57	49	49	19	-74
MEAN NO DYS TMP = OR GTR 90(F)						11.5	13.2	13.2	11.5	7.0	5.7			23	-29
MEAN NO DYS TMP = OR LES 32(F)	0.0	0.0	0.0	0.0	0.0	0.0	0.0	0.0	0.0	0.0	0.0	0.0	0.0	19	-29
MEAN NO DYS TMP = OR LES 0(F)	0.0	0.0	0.0	0.0	0.0	0.0	0.0	0.0	0.0	0.0	0.0	0.0	0.0	19	-29
MEAN DEW PT TMP (F)	49	54	58	62	63	71	71	73	75	71	58	53	63	0	-50
MEAN REL HUM (PCT)	55	61	71	76	81	79	80	80	79	78	69	59	72	15	-74
MEAN PRESS ALT (FT)	-31	-28	-0	24	24	17	33	37	33	12	7	-21	9	0	-50
MEAN PRECIP (IN)	0.08	0.16	0.00	0.00	0.08	0.47	2.09	6.46	4.69	1.18	0.08	0.08	15.4	35	-6
MEAN SNOW FALL (IN)	0.0	0.0	0.0	0.0	0.0	0.0	0.0	0.0	0.0	0.0	0.0	0.0	0.0	19	-29
MEAN NO DYS PRCP = OR GTR 0.1 IN	0.3	0.5	0.0	0.0	0.3	1.1	4.0	10.0	7.9	2.4	0.3	0.3	27.1	35	-29
MEAN NO DYS SNFL = OR GTR 1.5 IN	0.0	0.0	0.0	0.0	0.0	0.0	0.0	0.0	0.0	0.0	0.0	0.0	0.0	19	-29
MEAN NO DYS W/OCUR VSBY LES 1/2 MI														0	0
MEAN NO DYS TSTMS	0.2	0.2	0.2	0.0	0.3	1.1	2.4	3.6	3.1	1.1	0.0	0.3	12.5	10	-74
P FREQ WND SPD = OR GTR 17 KTS														0	0
P FREQ WND SPD = OR GTR 28 KTS														0	0
P FREQ LES 5000 FT A/D LES 5 MI														0	0
P FREQ LFS 1500 FT A/D LES 3 MI														0	0
FOR 00-02 LST														0	0
03-05 LST														0	0
06-08 LST														0	0
09-11 LST	0.0	0.0	4.0	0.8	0.8	10.3	13.0	14.8	10.2	4.0	0.0	0.8	4.9	4	1247
12-14 LST														0	0
15-17 LST														0	0
18-20 LST														0	0
21-23 LST														0	0
P FREQ LES 300 FT A/D LES 1 MI														0	0
FOR 00-02 LST														0	0
03-05 LST														0	0
06-08 LST														0	0
09-11 LST	0.0	0.0	1.3	0.8	0.0	0.0	0.8	0.0	0.0	0.0	0.0	0.0	0.2	4	1247
12-14 LST														0	0
15-17 LST														0	0
18-20 LST														0	0
21-23 LST														0	0

SAINT LOUIS, REPUBLIC OF SENEGAL
MEAN NUMBER OF DAYS

PARAMETER DESCRIPTION	JAN	FEB	MAR	APR	MAY	JUN	JUL	AUG	SEP	OCT	NOV	DEC	ANN	POR (YRS)	NO. OBS
CIG = GTR 1000 FT AND VSBY = GTR 3 MI	23 LST													0	0
	05 LST													0	0
	11 LST	30.1	28.0	28.9	27.7	30.2	28.7	29.7	30.2	29.5	30.7	30.0	31.0	4	1247
	17 LST													0	0
CIG =GTR 2000 FT AND VSBY =GTR 3 MI W/SFC WND LES 10 KTS	23 LST													0	0
	05 LST													0	0
	11 LST	17.9	18.2	16.5	11.9	7.9	10.7	13.9	16.5	17.3	22.8	20.6	21.0	4	1247
	17 LST													0	0
SFC WND = GTR 17 KTS AND NO PRECIP.	23 LST													0	0
	05 LST													0	0
	11 LST	0.0	0.0	0.0	0.2	0.8	0.2	0.0	0.2	0.0	0.0	0.0	2.2	4	1249
	17 LST													0	0
SFC WND 4-10 KTS AND TMP 33-89 DEG F AND NO PRECIP.	23 LST													0	0
	05 LST													0	0
	11 LST	24.8	19.9	23.9	18.3	17.9	20.2	22.4	23.3	19.1	21.4	23.6	24.6	4	1244
	17 LST													0	0
SKY COVER LES 3/10 AND VSBY = GTR 3 MI	23 LST													0	0
	05 LST													0	0
	11 LST	13.1	17.1	19.4	18.8	18.1	12.7	2.8	1.2	4.1	8.8	8.4	11.3	4	1249
	17 LST													0	0
CIG = GTR 2500 FT AND VSBY = GTR 3 MI	23 LST													0	0
	05 LST													0	0
	11 LST	30.1	28.0	28.9	27.7	29.9	24.9	20.4	21.6	23.6	27.5	30.0	30.7	4	1247
	17 LST													0	0
CIG = GTR 6000 FT AND VSBY = GTR 3 MI	23 LST													0	0
	05 LST													0	0
	11 LST	30.1	28.0	28.9	27.7	29.9	24.6	18.4	20.6	22.4	27.2	30.0	30.7	4	1247
	17 LST													0	0
CIG = GTR 10000 FT AND VSBY = GTR 3 MI	23 LST													0	0
	05 LST													0	0
	11 LST	30.1	28.0	28.9	27.7	29.9	24.6	18.4	20.3	22.4	27.2	30.0	30.7	4	1247
	17 LST													0	0

LINGUERE, REPUBLIC OF SENEGAL

STA NO. 61627 (IN AREA NUMBER 01)

LATITUDE 1523N

LONGITUDE 01509W

ELEVATION(FT) 00039

PARAMETER DESCRIPTION	JAN	FEB	MAR	APR	MAY	JUN	JUL	AUG	SEP	OCT	NOV	DEC	ANN	PDR (YRS)	NO. OBS
ABS MAX TMP (F)	103	109	112	113	116	113	106	102	103	112	108	106	116	7	-28
MEAN MAX TMP (F)	93	96	101	105	107	103	95	91	93	97	98	93	98	8	-28
MEAN MIN TMP (F)	58	60	63	67	70	74	73	73	73	71	64	59	67	8	-28
ABS MIN TMP (F)	47	43	51	51	59	65	54	66	64	58	51	42	42	7	-28
MEAN NO DYS TMP = OR GTR 90(F)	19.8	21.4	31.0	30.0	31.0	30.0	22.4	17.2	19.1	24.9	25.2	19.8	291.8	8	-29
MEAN NO DYS TMP = OR LES 32(F)	0.0	0.0	0.0	0.0	0.0	0.0	0.0	0.0	0.0	0.0	0.0	0.0	0.0	7	-29
MEAN NO DYS TMP = OR LES 0(F)	0.0	0.0	0.0	0.0	0.0	0.0	0.0	0.0	0.0	0.0	0.0	0.0	0.0	7	-29
MEAN DEW PT TMP (F)	36	44	43	51	59	66	68	72	74	69	55	43	57	9	-29
MEAN REL HUM (PCT)	28	34	29	34	41	52	63	74	77	65	45	35	48	10	-32
MEAN PRESS ALT (FT)														0	0
MEAN PRECIP (IN)	0.00	0.08	0.08	0.00	0.16	1.22	3.98	8.23	5.35	1.77	0.16	0.08	21.1	30	-32
MEAN SNOW FALL (IN)	0.0	0.0	0.0	0.0	0.0	0.0	0.0	0.0	0.0	0.0	0.0	0.0	0.0	7	-29
MEAN NO DYS PRCP = OR GTR 0.1 IN	0.0	0.3	0.3	0.0	0.5	2.3	7.0	11.8	8.8	3.4	0.5	0.3	35.4	30	-29
MEAN NO DYS SNFL = OR GTR 1.5 IN	0.0	0.0	0.0	0.0	0.0	0.0	0.0	0.0	0.0	0.0	0.0	0.0	0.0	7	-29
MEAN NO DYS W/OCUR VSBY LES 1/2 MI														0	0
MEAN NO DYS TSTMS	0.0	0.0	0.0	0.0	1.0	3.0	8.0	12.0	9.0	3.0	0.3	0.3	38.6	5	-24
P FREQ WND SPD = OR GTR 17 KTS														0	0
P FREQ WND SPD = OR GTR 28 KTS														0	0
P FREQ LES 9000 FT A/O LES 5 MI														0	0
P FREQ LES 1500 FT A/O LES 3 MI														0	0
FOR 00-02 LST														0	0
03-05 LST														0	0
06-08 LST														0	0
09-11 LST	0.0	0.0	0.0	0.0	0.0	0.0	16.7	20.6	23.8	9.4	3.6	0.0	6.3	3	436
12-14 LST														0	0
15-17 LST														0	0
18-20 LST														0	0
21-23 LST														0	0
P FREQ LES 300 FT A/O LES 1 MI														0	0
FOR 00-02 LST														0	0
03-05 LST														0	0
06-08 LST														0	0
09-11 LST	0.0	0.0	0.0	0.0	0.0	0.0	0.0	0.0	0.0	0.0	0.0	0.0	0.0	3	436
12-14 LST														0	0
15-17 LST														0	0
18-20 LST														0	0
21-23 LST														0	0

LINGUERE, REPUBLIC OF SENEGAL
MEAN NUMBER OF DAYS

PARAMETER DESCRIPTION		JAN	FEB	MAR	APR	MAY	JUN	JUL	AUG	SEP	OCT	NOV	DEC	ANN	PDR (YRS)	NO. OBS
CIG = GTR 1000 FT AND VSBY = GTR 3 MI	23 LST														0	0
	05 LST														0	0
	11 LST	31.0	28.0	31.0	29.3	31.0	30.0	31.0	31.0	28.6	31.0	30.0	31.0	362.9	3	436
	17 LST														0	0
CIG =GTR 2000 FT AND VSBY =GTR 3 MI W/SFC WND LES 10 KTS	23 LST														0	0
	05 LST														0	0
	11 LST	25.7	20.8	23.3	23.2	27.9	27.3	20.6	16.4	18.0	27.0	28.3	28.3	286.8	3	426
	17 LST														0	0
SFC WND = GTR 17 KTS AND NO PRECIP.	23 LST														0	0
	05 LST														0	0
	11 LST	0.0	0.0	0.0	0.0	0.0	0.0	0.0	0.0	0.0	0.0	0.0	0.0	0.0	3	430
	17 LST														0	0
SFC WND 4-10 KTS AND TMP 33-89 DEG F AND NO PRECIP.	23 LST														0	0
	05 LST														0	0
	11 LST	16.9	7.0	5.3	3.6	0.0	4.3	5.1	9.0	2.9	4.1	1.7	12.2	72.1	3	413
	17 LST														0	0
SKY COVER LES 3/10 AND VSBY = GTR 3 MI	23 LST														0	0
	05 LST														0	0
	11 LST	16.0	15.7	21.5	22.5	18.0	16.4	8.2	4.2	4.3	5.6	21.7	14.2	168.3	3	439
	17 LST														0	0
CIG = GTR 2500 FT AND VSBY = GTR 3 MI	23 LST														0	0
	05 LST														0	0
	11 LST	31.0	28.0	31.0	29.3	31.0	30.0	21.7	18.2	18.6	27.1	28.3	31.0	325.2	3	436
	17 LST														0	0
CIG = GTR 6000 FT AND VSBY = GTR 3 MI	23 LST														0	0
	05 LST														0	0
	11 LST	31.0	28.0	31.0	29.3	31.0	30.0	21.7	16.4	18.6	27.1	28.3	31.0	323.4	3	436
	17 LST														0	0
CIG = GTR 10000 FT AND VSBY = GTR 3 MI	23 LST														0	0
	05 LST														0	0
	11 LST	31.0	28.0	31.0	29.3	31.0	30.0	20.6	16.4	18.6	27.1	28.3	31.0	322.3	3	436
	17 LST														0	0

STA NO. 61630 (IN AREA NUMBER 01)

NATAM, REPUBLIC OF SENEGAL

LATITUDE 1530N

LONGITUDE 0131W

ELEVATION(FT) 00059

PARAMETER DESCRIPTION	JAN	FEB	MAR	APR	MAY	JUN	JUL	AUG	SEP	OCT	NOV	DEC	ANN	PDR (YRS)	NO. OBS
ABS MAX TMP (F)	104	107	110	114	117	114	106	100	103	107	104	103	117	6	-28
MEAN MAX TMP (F)	90	94	102	106	108	104	95	92	92	96	96	91	97	6	-28
MEAN MIN TMP (F)	56	60	65	70	77	79	75	74	74	74	67	59	69	6	-28
ABS MIN TMP (F)	47	48	52	57	58	67	65	66	67	64	57	48	47	6	-28
MEAN NO DYS TMP = OR GTR 90(F)	15.9	19.0	31.0	30.0	31.0	30.0	22.4	18.5	17.9	23.7	22.9	17.2	279.5	6	-29
MEAN NO DYS TMP = OR LES 32(F)	0.0	0.0	0.0	0.0	0.0	0.0	0.0	0.0	0.0	0.0	0.0	0.0	0.0	6	-29
MEAN NO DYS TMP = OR LES 0(F)	0.0	0.0	0.0	0.0	0.0	0.0	0.0	0.0	0.0	0.0	0.0	0.0	0.0	6	-29
MEAN DEW PT TMP (F)	42	47	47	49	55	68	73	75	75	71	60	49	59	6	-29
MEAN REL HUM (PCT)	38	39	32	30	33	50	70	78	78	66	52	45	51	6	-28
MEAN PRESS ALT (FT)														0	0
MEAN PRECIP (IN)	0.04	0.04	0.00	0.00	0.28	2.13	4.53	8.39	4.29	0.91	0.04	0.08	20.7	37	-6
MEAN SNOW FALL (IN)	0.0	0.0	0.0	0.0	0.0	0.0	0.0	0.0	0.0	0.0	0.0	0.0	0.0	6	-29
MEAN NO DYS PRCP = OR GTR 0.1 IN	0.2	0.2	0.0	0.0	0.8	4.1	7.7	11.9	7.3	1.9	0.3	0.3	34.7	37	-29
MEAN NO DYS SNFL = OR GTR 1.5 IN	0.0	0.0	0.0	0.0	0.0	0.0	0.0	0.0	0.0	0.0	0.0	0.0	0.0	6	-29
MEAN NO DYS W/DCUR VSBY LES 1/2 MI														0	0
MEAN NO DYS TSTMS	0.3	0.3	0.3	0.0	1.0	3.0	8.0	13.0	10.0	3.0	1.0	1.0	44.9	3	-24
P FREQ WND SPD = OR GTR 17 KTS														0	0
P FREQ WND SPD = OR GTR 28 KTS														0	0
P FREQ LES 5000 FT A/D LES 5 MI														0	0
P FREQ LES 1500 FT A/D LES 3 MI														0	0
FDR 00-02 LST														0	0
03-05 LST														0	0
06-08 LST														0	0
09-11 LST	0.0	0.0	0.0	0.0	0.0	0.0	11.1	9.7	2.3	0.0	0.0	0.0	1.9	4	668
12-14 LST														0	0
15-17 LST														0	0
18-20 LST														0	0
21-23 LST														0	0
P FREQ LES 300 FT A/D LES 1 MI														0	0
FDR 00-02 LST														0	0
03-05 LST														0	0
06-08 LST														0	0
09-11 LST	0.0	0.0	0.0	0.0	0.0	0.0	0.0	0.0	0.0	0.0	0.0	0.0	0.0	4	668
12-14 LST														0	0
15-17 LST														0	0
18-20 LST														0	0
21-23 LST														0	0

NATAN, REPUBLIC OF SENEGAL
MEAN NUMBER OF DAYS

PARAMETER DESCRIPTION	JAN	FEB	MAR	APR	MAY	JUN	JUL	AUG	SEP	OCT	NOV	DEC	ANN	PDR (YRS)	NO. OBS	
CIG = GTR 1000 FT AND VSBY = GTR 3 MI	23 LST													0	0	
	05 LST													0	0	
	11 LST	27.4	25.2	31.0	29.5	30.5	29.6	30.3	31.0	30.0	31.0	29.3	31.0	355.8	4	668
	17 LST													0	0	
CIG =GTR 2000 FT AND VSBY =GTR 3 MI W/SFC WND LES 10 KTS	23 LST													0	0	
	05 LST													0	0	
	11 LST	18.9	16.2	23.9	21.0	20.6	18.5	19.7	16.6	25.1	30.3	27.8	26.6	265.2	4	650
	17 LST													0	0	
SFC WND = GTR 17 KTS AND NO PRECIP.	23 LST													0	0	
	05 LST													0	0	
	11 LST	0.7	2.3	0.0	0.5	0.5	1.5	0.7	3.1	0.0	0.0	0.0	0.0	9.3	4	649
	17 LST													0	0	
SFC WND 4-10 KTS AND TMP 33-89 DEG F AND NO PRECIP.	23 LST													0	0	
	05 LST													0	0	
	11 LST	13.6	6.7	2.4	0.5	2.0	2.3	6.5	8.7	7.7	5.8	4.6	13.3	74.1	4	623
	17 LST													0	0	
SKY COVER LES 3/10 AND VSBY = GTR 3 MI	23 LST													0	0	
	05 LST													0	0	
	11 LST	12.7	12.6	19.0	17.3	14.6	16.8	4.9	2.0	5.4	7.9	16.7	14.8	144.7	4	668
	17 LST													0	0	
CIG = GTR 2500 FT AND VSBY = GTR 3 MI	23 LST													0	0	
	05 LST													0	0	
	11 LST	27.4	25.2	31.0	29.5	30.5	29.6	23.4	22.5	24.4	29.7	28.6	31.0	332.8	4	668
	17 LST													0	0	
CIG = GTR 6000 FT AND VSBY = GTR 3 MI	23 LST													0	0	
	05 LST													0	0	
	11 LST	27.4	25.2	31.0	29.5	30.5	29.6	22.0	14.5	22.3	29.1	28.6	31.0	320.7	4	668
	17 LST													0	0	
CIG = GTR 10000 FT AND VSBY = GTR 3 MI	23 LST													0	0	
	05 LST													0	0	
	11 LST	27.4	25.2	31.0	29.5	30.5	29.6	22.0	14.5	22.3	29.1	28.6	31.0	320.7	4	668
	17 LST													0	0	

YOF/DAKAR, REPUBLIC OF SENEGAL

STA NO. 61641 (IN AREA NUMBER 01)

LATITUDE 1444N

LONGITUDE 01730W

ELEVATION(FT) 00089

PARAMETER DESCRIPTION	JAN	FEB	MAR	APR	MAY	JUN	JUL	AUG	SEP	OCT	NOV	DEC	ANN	POR (YRS)	NO. OBS
ABS MAX TMP (F)	102	100	109	101	100	100	99	99	100	101	99	95	109	16	-28
MEAN MAX TMP (F)	79	80	80	81	84	88	88	87	89	89	86	81	84	25	-28
MEAN MIN TMP (F)	64	63	64	65	68	73	76	76	76	76	73	67	70	25	-28
ABS MIN TMP (F)	56	58	59	61	61	65	69	69	69	70	64	53	53	16	-28
MEAN NO DYS TMP = OR GTR 90(F)				4.6	8.2	12.7	13.2	11.9	14.0	14.5	10.3	4.8		25	-29
MEAN NO DYS TMP = OR LES 32(F)	0.0	0.0	0.0	0.0	0.0	0.0	0.0	0.0	0.0	0.0	0.0	0.0	0.0	16	-29
MEAN NO DYS TMP = OR LES 0(F)	0.0	0.0	0.0	0.0	0.0	0.0	0.0	0.0	0.0	0.0	0.0	0.0	0.0	16	-29
MEAN DEW PT TMP (F)	55	56	59	62	64	70	71	72	74	72	66	57	65	0	-50
MEAN REL HUM (PCT)	57	62	68	68	71	72	74	80	80	76	66	59	69	17	-74
MEAN PRESS ALT (FT)	51	44	71	87	88	79	101	103	101	85	84	58	79	0	-50
MEAN PRECIP (IN)	0.00	0.08	0.00	0.00	0.04	0.59	3.47	9.80	6.42	1.93	0.20	0.24	22.8	30	-32
MEAN SNOW FALL (IN)	0.0	0.0	0.0	0.0	0.0	0.0	0.0	0.0	0.0	0.0	0.0	0.0	0.0	16	-29
MEAN NO DYS PRCP = OR GTR 0.1 IN	0.0	0.3	0.0	0.0	0.1	1.3	6.2	13.0	10.1	3.7	0.6	0.7	36.0	30	-29
MEAN NO DYS SNFL = OR GTR 1.5 IN	0.0	0.0	0.0	0.0	0.0	0.0	0.0	0.0	0.0	0.0	0.0	0.0	0.0	16	-29
MEAN NO DYS W/OCUR VSBY LES 1/2 MI														0	0
MEAN NO DYS TSTMS	0.0	0.3	0.3	0.0	0.3	1.0	5.0	11.0	12.0	5.0	0.3	0.0	39.2	9	-24
P FREQ WND SPD = OR GTR 17 KTS														0	0
P FREQ WND SPD = OR GTR 28 KTS														0	0
P FREQ LES 3000 FT A/D LES 5 MI														0	0
P FREQ LES 1500 FT A/D LES 3 MI															
FOR 00-02 LST	7.2	32.8	17.3	7.1	19.8	13.0	2.9	6.5	3.0	3.2	5.9	2.5	10.1	4	3118
03-05 LST	6.1	28.6	11.5	11.7	23.2	11.7	9.4	9.1	5.7	3.7	5.8	3.3	10.8	4	3426
06-08 LST	7.9	20.4	9.0	9.5	19.6	13.8	15.9	8.4	9.2	1.6	5.1	1.9	10.2	4	4082
09-11 LST	5.1	14.9	6.2	2.1	9.4	11.2	16.6	12.4	10.6	4.7	2.8	2.0	8.2	8	5325
12-14 LST	6.8	22.7	6.5	1.7	10.5	11.8	15.6	12.5	4.4	1.6	3.1	4.1	8.4	4	4098
15-17 LST	5.4	22.7	9.0	1.1	11.1	10.1	13.2	7.9	6.1	0.3	4.2	5.7	8.1	4	4096
18-20 LST	5.4	27.6	11.8	2.2	15.1	9.3	6.1	6.1	4.1	0.7	5.6	7.3	8.4	4	3147
21-23 LST	5.7	28.9	12.9	3.0	16.2	9.3	2.5	5.0	1.9	0.4	4.8	4.0	7.9	4	3131
P FREQ LES 300 FT A/D LES 1 MI															
FOR 00-02 LST	1.4	4.9	0.0	0.7	0.7	0.0	0.0	0.0	0.4	0.0	0.0	0.0	0.7	4	3118
03-05 LST	1.4	1.9	0.9	0.7	1.3	0.0	0.3	0.0	0.3	0.0	2.0	0.3	0.8	4	3426
06-08 LST	0.4	3.9	0.0	0.8	0.8	0.0	0.3	0.0	0.3	0.0	0.3	0.0	0.6	4	4082
09-11 LST	1.1	3.1	3.0	0.0	0.6	0.0	0.2	0.6	0.6	0.4	0.0	0.0	0.6	8	5325
12-14 LST	1.1	2.7	0.0	0.0	0.8	0.0	0.0	0.5	0.3	0.3	0.0	0.0	0.5	4	4098
15-17 LST	1.1	2.7	0.0	0.0	1.1	0.0	0.0	0.3	0.6	0.0	0.6	0.3	0.6	4	4096
18-20 LST	1.1	4.9	0.0	0.0	1.1	0.0	0.0	0.0	0.0	0.0	1.1	0.0	0.7	4	3147
21-23 LST	0.0	5.6	0.0	0.0	0.7	0.0	0.4	0.0	0.0	0.0	0.0	0.0	0.6	4	3131

YOF/DAKAR, REPUBLIC OF SENEGAL
MEAN NUMBER OF DAYS

PARAMETER DESCRIPTION		JAN	FEB	MAR	APR	MAY	JUN	JUL	AUG	SEP	OCT	NOV	DEC	ANN	PDR (YRS)	NO. OBS
CIG = GTR 1000 FT AND VSBY = GTR 3 MI	23 LST	29.0	19.4	26.5	29.0	27.3	29.6	31.0	31.0	29.6	31.0	28.3	30.7	342.4	4	1051
	05 LST	29.0	21.4	28.0	26.2	26.0	29.5	30.7	29.7	29.5	30.5	28.0	30.2	338.7	4	1364
	11 LST	29.5	24.5	28.8	28.8	29.5	29.7	30.7	29.6	28.6	30.0	29.3	30.4	349.4	8	2596
CIG = GTR 2000 FT AND VSBY = GTR 3 MI W/SFC WND LES 10 KTS	23 LST	7.3	2.7	7.5	11.6	11.0	19.3	17.6	18.0	22.3	22.0	16.0	11.7	167.0	4	1366
	05 LST	6.0	1.6	6.0	6.5	11.5	19.6	16.0	16.9	19.2	19.6	16.4	10.8	146.1	4	1050
	11 LST	2.6	1.3	1.8	1.8	3.2	6.2	7.3	9.4	9.2	11.4	7.9	4.3	66.4	8	2593
SFC WND = GTR 17 KTS AND NO PRECIP.	17 LST	3.3	2.9	2.3	2.3	4.2	7.6	8.5	12.8	18.0	20.6	12.7	10.1	105.3	4	1364
	23 LST	1.6	2.2	3.0	3.7	4.7	0.0	1.0	0.7	0.7	0.0	0.3	0.6	18.5	4	1044
	05 LST	1.0	1.3	3.0	2.3	4.0	0.5	0.2	1.0	0.0	0.2	1.0	2.1	16.6	4	1355
SFC WND 4-10 KTS AND TMP 33-89 DEG F AND NO PRECIP.	11 LST	7.5	7.7	11.2	12.2	10.9	2.8	1.7	2.4	1.8	1.6	4.7	7.8	72.3	8	2595
	17 LST	4.7	4.6	6.0	10.2	7.5	1.0	1.2	0.8	0.5	0.5	0.5	1.6	39.1	4	1356
	23 LST	16.0	10.8	18.5	14.0	14.3	19.7	19.5	16.7	19.3	18.3	19.7	18.3	205.1	4	1044
SKY COVER LES 3/10 AND VSBY = GTR 3 MI	05 LST	14.0	10.5	12.6	14.1	15.5	19.7	19.5	15.3	19.6	17.7	18.4	15.6	192.5	4	1355
	11 LST	6.0	3.8	4.6	4.9	6.5	12.9	14.8	14.1	15.9	14.6	10.4	7.6	116.1	8	2592
	17 LST	9.3	7.6	7.0	6.8	7.2	16.4	16.9	18.8	21.8	24.4	16.8	18.1	171.1	4	1356
CIG = GTR 2500 FT AND VSBY = GTR 3 MI	23 LST	19.0	11.2										9.3		2	46
	05 LST	19.0	21.0	13.0	16.5	10.0	1.0	5.0	1.0	1.0	7.5	15.0	9.6	119.6	1	358
	11 LST	14.3	14.7	18.7	17.6	16.5	7.0	1.2	0.2	2.2	4.4	9.3	9.2	115.3	5	1597
CIG = GTR 6000 FT AND VSBY = GTR 3 MI	17 LST	12.0	13.0	16.0	18.0	19.0	4.1	3.0	0.0	1.0	6.2	11.4	4.1	107.8	1	360
	23 LST	29.0	19.4	26.5	29.0	24.3	27.3	27.3	25.0	26.3	29.0	28.3	30.1	321.5	4	1051
	05 LST	29.0	21.4	28.0	25.4	23.7	23.9	28.0	19.7	21.5	27.2	27.5	30.0	297.3	4	1364
CIG = GTR 10000 FT AND VSBY = GTR 3 MI	11 LST	29.5	24.4	28.8	28.6	28.7	25.4	19.7	17.2	20.2	26.3	28.9	30.4	308.1	8	2596
	17 LST	29.3	22.1	28.3	28.5	27.5	24.5	22.2	19.7	21.2	29.2	28.5	28.7	309.7	4	1366
	23 LST	29.0	19.4	26.5	29.0	24.0	25.7	25.0	22.3	25.3	28.6	28.0	29.2	312.0	4	1051
CIG = GTR 10000 FT AND VSBY = GTR 3 MI	05 LST	28.6	21.4	28.0	25.4	23.3	23.2	17.7	15.9	19.2	25.6	27.5	30.0	285.8	4	1364
	11 LST	29.5	24.4	28.6	28.4	28.5	24.4	17.3	14.4	17.9	25.6	28.9	30.1	298.0	8	2596
	17 LST	28.6	22.1	28.3	28.5	26.7	23.4	20.2	16.4	20.0	28.7	28.5	28.5	299.9	4	1366
CIG = GTR 10000 FT AND VSBY = GTR 3 MI	23 LST	28.6	19.4	26.5	28.7	23.7	24.7	24.0	21.0	25.0	28.0	28.0	29.2	306.8	4	1051
	05 LST	28.3	21.4	28.0	25.2	22.5	22.2	16.5	13.9	18.2	24.9	27.2	29.5	277.8	4	1364
	11 LST	29.5	24.4	28.6	28.4	28.4	24.2	18.8	14.4	17.2	24.4	28.8	29.8	294.9	8	2596
	17 LST	28.6	22.1	28.3	27.8	26.7	23.2	19.5	15.6	18.8	27.7	28.2	28.2	294.7	4	1366

STA NO. 61654 (IN AREA NUMBER 01)

THIES, REPUBLIC OF SENEGAL
 LATITUDE 1449N LONGITUDE 01697W ELEVATION(FT) 00269

PARAMETER DESCRIPTION	JAN	FEB	MAR	APR	MAY	JUN	JUL	AUG	SEP	OCT	NOV	DEC	ANN	PDR (YRS)	NO. OBS
ABS MAX TMP (F)	102	100	109	101	100	100	99	99	100	101	99	95	109	16	-61641
MEAN MAX TMP (F)	79	80	80	81	84	88	88	87	89	89	86	81	84	25	-61641
MEAN MIN TMP (F)	64	63	64	65	68	73	76	76	76	76	73	67	70	25	-61641
ABS MIN TMP (F)	56	58	59	61	61	65	69	69	69	70	64	53	53	16	-61641
MEAN NO DYS TMP = DR GTR 90(F)				4.6	8.2	12.7	13.2	11.9	14.0	14.5	10.3	4.8		25	-29
MEAN NO DYS TMP = DR LES 32(F)	0.0	0.0	0.0	0.0	0.0	0.0	0.0	0.0	0.0	0.0	0.0	0.0	0.0	16	-29
MEAN NO DYS TMP = DR LES 0(F)	0.0	0.0	0.0	0.0	0.0	0.0	0.0	0.0	0.0	0.0	0.0	0.0	0.0	16	-29
MEAN DEW PT TMP (F)	55	56	59	62	64	70	71	72	74	72	66	57	65	0	-50
MEAN REL HUM (PCT)	57	62	68	68	71	72	74	80	80	76	66	59	69	17	-61641
MEAN PRESS ALT (FT)	231	238	266	293	293	286	297	299	296	275	271	239	274	0	-50
MEAN PRECIP (IN)	0.00	0.04	0.00	0.00	0.04	1.06	4.13	10.83	7.76	1.97	0.16	0.16	26.1	35	-6
MEAN SNOW FALL (IN)	0.0	0.0	0.0	0.0	0.0	0.0	0.0	0.0	0.0	0.0	0.0	0.0	0.0	16	-29
MEAN NO DYS PRCP = DR GTR 0.1 IN	0.0	0.2	0.0	0.0	0.1	2.2	7.2	13.7	11.6	3.7	0.5	0.5	39.7	35	-29
MEAN NO DYS SNFL = DR GTR 1.5 IN	0.0	0.0	0.0	0.0	0.0	0.0	0.0	0.0	0.0	0.0	0.0	0.0	0.0	16	-29
MEAN NO DYS W/DCUR VSBY LES 1/2 MI														0	0
MEAN NO DYS TSTMS	0.0	0.3	0.3	0.0	1.0	1.0	8.0	16.0	15.0	6.0	1.0	0.0	48.6	9	-24
P FREQ WND SPD = DR GTR 17 KTS														0	0
P FREQ WND SPD = DR GTR 28 KTS														0	0
P FREQ LES 5000 FT A/D LES 5 MI														0	0
P FREQ LES 1500 FT A/D LES 3 MI															
FOR 00-02 LST	7.2	32.8	17.3	7.1	19.8	13.0	2.9	6.5	3.0	3.2	5.9	2.5	10.1	4	-61641
03-05 LST	6.1	28.6	11.5	11.7	23.2	11.7	9.4	9.1	5.7	3.7	5.8	3.3	10.8	4	-61641
06-08 LST	7.9	20.4	9.0	9.5	19.6	13.8	15.9	8.4	9.2	1.6	5.1	1.9	10.2	4	-61641
09-11 LST	5.1	14.9	6.2	2.1	9.4	11.2	16.6	12.4	10.6	4.7	2.8	2.0	8.2	8	-61641
12-14 LST	6.8	22.7	6.5	1.7	10.5	11.8	15.6	12.5	4.4	1.6	3.1	4.1	8.4	4	-61641
15-17 LST	5.4	22.7	9.0	1.1	11.1	10.1	13.2	7.9	6.1	0.3	4.2	5.7	8.1	4	-61641
18-20 LST	5.4	27.6	11.8	2.2	15.1	9.3	6.1	6.1	4.1	0.7	5.6	7.3	8.4	4	-61641
21-23 LST	5.7	28.9	12.9	3.0	16.2	9.3	2.5	5.0	1.9	0.4	4.8	4.0	7.9	4	-61641
P FREQ LES 300 FT A/D LES 1 MI															
FOR 00-02 LST	1.4	4.9	0.0	0.7	0.7	0.0	0.0	0.0	0.4	0.0	0.0	0.0	0.7	4	-61641
03-05 LST	1.4	1.9	0.9	0.7	1.3	0.0	0.3	0.0	0.3	0.0	2.0	0.3	0.8	4	-61641
06-08 LST	0.4	3.9	0.0	0.8	0.8	0.0	0.3	0.0	0.3	0.0	0.3	0.0	0.6	4	-61641
09-11 LST	1.1	3.1	0.0	0.0	0.6	0.0	0.2	0.6	0.6	0.4	0.0	0.0	0.6	8	-61641
12-14 LST	1.1	2.7	0.0	0.0	0.8	0.0	0.0	0.3	0.3	0.3	0.0	0.0	0.3	4	-61641
15-17 LST	1.1	2.7	0.0	0.0	1.1	0.0	0.0	0.3	0.6	0.0	0.6	0.3	0.6	4	-61641
18-20 LST	1.1	4.9	0.0	0.0	1.1	0.0	0.0	0.0	0.0	0.0	1.1	0.0	0.7	4	-61641
21-23 LST	0.0	5.6	0.0	0.0	0.7	0.0	0.4	0.0	0.0	0.0	0.0	0.0	0.6	4	-61641

THIES, REPUBLIC OF SENEGAL
MEAN NUMBER OF DAYS

PARAMETER DESCRIPTION		JAN	FEB	MAR	APR	MAY	JUN	JUL	AUG	SEP	OCT	NOV	DEC	ANN	POR (YRS)	NO. OBS
CIG = GTR 1000 FT AND VSBY = GTR 3 MI	23 LST	29.0	19.4	26.5	29.0	27.3	29.6	31.0	31.0	29.6	31.0	28.3	30.7	342.4	4	-61641
	05 LST	29.0	21.4	28.0	26.2	26.0	29.5	30.7	29.7	29.5	30.5	28.0	30.2	338.7	4	-61641
	11 LST	29.5	24.5	28.8	28.8	29.5	29.7	30.7	29.6	28.6	30.0	29.3	30.4	349.4	8	-61641
	17 LST	29.3	22.1	28.3	29.5	28.7	29.2	30.2	31.0	29.3	30.7	28.7	28.7	345.7	4	-61641
CIG =GTR 2000 FT AND VSBY =GTR 3 MI W/SFC WND LES 10 KTS	23 LST	7.3	2.7	7.5	11.6	11.0	19.3	17.6	18.0	22.3	22.0	16.0	11.7	167.0	4	-61641
	05 LST	6.0	1.6	6.0	6.5	11.5	15.6	16.0	16.9	19.2	19.6	16.4	10.8	146.1	4	-61641
	11 LST	2.6	1.3	1.8	1.8	3.2	6.2	7.3	9.4	9.2	11.4	7.9	4.3	66.4	8	-61641
	17 LST	3.3	2.9	2.3	2.3	4.2	7.6	8.5	12.8	18.0	20.6	12.7	10.1	105.3	4	-61641
SFC WND = GTR 17 KTS AND NO PRECIP.	23 LST	1.6	2.2	3.0	3.7	4.7	0.0	1.0	0.7	0.7	0.0	0.3	0.6	18.5	4	-61641
	05 LST	1.0	1.3	3.0	2.3	4.0	0.5	0.2	1.0	0.0	0.2	1.0	2.1	16.6	4	-61641
	11 LST	7.5	7.7	11.2	12.2	10.9	2.8	1.7	2.4	1.8	1.6	4.7	7.8	72.3	8	-61641
	17 LST	4.7	4.6	6.0	10.2	7.5	1.0	1.2	0.8	0.5	0.5	0.5	1.6	39.1	4	-61641
SFC WND 4-10 KTS AND TMP 33-89 DEG F AND NO PRECIP.	23 LST	16.0	10.8	18.5	14.0	14.3	19.7	19.5	16.7	19.3	18.3	19.7	18.3	205.1	4	-61641
	05 LST	14.0	10.5	12.6	14.1	15.5	19.7	19.5	15.3	19.6	17.7	18.4	15.6	192.5	4	-61641
	11 LST	6.0	3.8	4.6	4.9	6.5	12.9	14.8	14.1	15.9	14.6	10.4	7.6	116.1	8	-61641
	17 LST	9.3	7.6	7.0	6.8	7.2	18.4	16.9	18.8	21.8	24.4	16.8	18.1	171.1	4	-61641
SKY COVER LES 3/10 AND VSBY = GTR 3 MI	23 LST														0	0
	05 LST	19.0	21.0	13.0	16.5	10.0	1.0	3.0	1.0	1.0	7.5	15.0	9.6	119.6	1	-61641
	11 LST	14.3	14.7	18.7	17.6	16.5	7.0	1.2	0.2	2.2	4.4	9.3	9.2	115.3	5	-61641
	17 LST	12.0	13.0	16.0	18.0	19.0	4.1	3.0	0.0	1.0	6.2	11.4	4.1	107.8	1	-61641
CIG = GTR 2500 FT AND VSBY = GTR 3 MI	23 LST	29.0	19.4	26.5	29.0	24.3	27.3	27.3	25.0	26.3	29.0	28.3	30.1	321.5	4	-61641
	05 LST	29.0	21.4	28.0	25.4	23.7	23.9	20.0	19.7	21.5	27.2	27.5	30.0	297.3	4	-61641
	11 LST	29.5	24.4	28.8	28.6	28.7	23.4	19.7	17.2	20.2	26.3	28.9	30.4	308.1	8	-61641
	17 LST	29.3	22.1	28.3	28.5	27.5	24.5	22.2	19.7	21.2	29.2	28.5	28.7	309.7	4	-61641
CIG = GTR 6000 FT AND VSBY = GTR 3 MI	23 LST	29.0	19.4	26.5	29.0	24.0	23.7	23.0	22.3	25.3	28.6	28.0	29.2	312.0	4	-61641
	05 LST	28.6	21.4	28.0	25.4	23.3	23.2	17.7	15.9	19.2	25.6	27.5	30.0	285.8	4	-61641
	11 LST	29.5	24.4	28.6	28.4	28.5	24.4	17.3	14.4	17.9	25.6	28.9	30.1	298.0	8	-61641
	17 LST	28.6	22.1	28.3	28.5	26.7	23.4	20.2	16.4	20.0	28.7	28.5	28.5	299.9	4	-61641
CIG = GTR 10000 FT AND VSBY = GTR 3 MI	23 LST	28.6	19.4	26.5	28.7	23.7	24.7	24.0	21.0	23.0	28.0	28.0	29.2	306.8	4	-61641
	05 LST	28.3	21.4	28.0	25.2	22.5	22.2	16.9	13.9	18.2	24.9	27.2	29.5	277.8	4	-61641
	11 LST	29.5	24.4	28.6	28.4	28.4	24.2	16.8	14.4	17.2	24.4	28.8	29.8	294.9	8	-61641
	17 LST	28.6	22.1	28.3	27.8	26.7	23.2	19.5	15.6	18.8	27.7	28.2	28.2	294.7	4	-61641

KADLACK, REPUBLIC OF SENEGAL

STA NO. 61679 (IN AREA NUMBER 01)

LATITUDE 1400N

LONGITUDE 01604W

ELEVATION(FT) 00020

PARAMETER DESCRIPTION	JAN	FEB	MAR	APR	MAY	JUN	JUL	AUG	SEP	OCT	NOV	DEC	ANN	PDR (YRS)	NO. OBS
ABS MAX TMP (F)	104	109	110	114	113	111	100	97	101	105	107	105	114	8	-28
MEAN MAX TMP (F)	93	95	100	103	102	96	91	88	90	93	95	93	95	9	-28
MEAN MIN TMP (F)	60	63	65	68	71	75	75	75	74	74	68	62	69	9	-28
ABS MIN TMP (F)	48	51	56	60	62	66	68	67	68	60	57	48	48	8	-28
MEAN NO DYS TMP = DR GTR 90(F)	19.8	20.2	31.0	30.0	31.0	22.9	17.2	13.2	15.3	19.8	21.6	19.8	261.6	9	-29
MEAN NO DYS TMP = DR LES 32(F)	0.0	0.0	0.0	0.0	0.0	0.0	0.0	0.0	0.0	0.0	0.0	0.0	0.0	8	-29
MEAN NO DYS TMP = DR LES 0(F)	0.0	0.0	0.0	0.0	0.0	0.0	0.0	0.0	0.0	0.0	0.0	0.0	0.0	8	-29
MEAN DEW PT TMP (F)	47	51	53	60	67	73	76	76	76	76	65	53	64	8	-29
MEAN REL HUM (PCT)	40	42	41	47	56	69	81	85	84	80	61	48	61	6	-28
MEAN PRESS ALT (FT)														0	0
MEAN PRECIP (IN)	0.00	0.04	0.00	0.00	0.32	2.36	6.50	12.01	8.62	2.32	0.12	0.12	32.4	35	-6
MEAN SNOW FALL (IN)	0.0	0.0	0.0	0.0	0.0	0.0	0.0	0.0	0.0	0.0	0.0	0.0	0.0	8	-29
MEAN NO DYS PRCP = DR GTR 0.1 IN	0.0	0.2	0.0	0.0	0.9	4.5	10.1	14.4	12.5	4.3	0.4	0.4	47.7	35	-29
MEAN NO DYS SNFL = DR GTR 1.5 IN	0.0	0.0	0.0	0.0	0.0	0.0	0.0	0.0	0.0	0.0	0.0	0.0	0.0	8	-29
MEAN NO DYS W/DCUR VSBY LES 1/2 MI														0	0
MEAN NO DYS TSTMS	0.3	0.0	0.0	0.0	1.0	6.0	13.0	18.0	14.0	8.0	1.0	0.0	61.3	5	-24
P FREQ WND SPD = DR GTR 17 KTS														0	0
P FREQ WND SPD = DR GTR 28 KTS														0	0
P FREQ LES 5000 FT A/D LES 5 MI														0	0
P FREQ LES 1500 FT A/D LES 3 MI														0	0
FOR 00-02 LST														0	0
03-05 LST														0	0
06-08 LST														0	0
09-11 LST	0.0	0.0	0.0	0.0	0.0	2.2	10.7	5.9	14.3	2.9	6.7	0.0	3.6	3	465
12-14 LST														0	0
15-17 LST														0	0
18-20 LST														0	0
21-23 LST														0	0
P FREQ LES 300 FT A/D LES 1 MI														0	0
FOR 00-02 LST														0	0
03-05 LST														0	0
06-08 LST														0	0
09-11 LST	0.0	0.0	0.0	0.0	0.0	2.2	3.6	0.0	3.6	0.0	0.0	0.0	0.8	3	465
12-14 LST														0	0
15-17 LST														0	0
18-20 LST														0	0
21-23 LST														0	0

KADLACK, REPUBLIC OF SENEGAL
MEAN NUMBER OF DAYS

PARAMETER DESCRIPTION	JAN	FEB	MAR	APR	MAY	JUN	JUL	AUG	SEP	OCT	NOV	DEC	ANN	PDR (YRS)	NO. OBS
CIG = GTR 1000 FT AND VSBY = GTR 3 MI	23 LST													0	0
	05 LST													0	0
	11 LST	28.6	23.7	29.8	27.8	31.0	29.3	27.7	30.1	27.8	31.0	30.0	31.0	3	465
	17 LST													0	0
CIG =GTR 2000 FT AND VSBY =GTR 3 MI W/SFC WND LES 10 KTS	23 LST													0	0
	05 LST													0	0
	11 LST	15.1	12.7	14.6	13.8	24.9	20.6	26.6	25.3	23.3	28.3	23.0	19.3	3	449
	17 LST													0	0
SFC WND = GTR 17 KTS AND NO PRECIP.	23 LST													0	0
	05 LST													0	0
	11 LST	0.0	4.3	1.8	0.8	2.0	0.7	1.0	0.0	0.0	0.0	0.0	0.0	3	458
	17 LST													0	0
SFC WND 4-10 KTS AND TMP 33-89 DEG F AND NO PRECIP.	23 LST													0	0
	05 LST													0	0
	11 LST	16.4	8.9	7.4	8.3	9.5	8.6	17.1	14.6	10.7	6.0	4.1	17.9	3	445
	17 LST													0	0
SKY COVER LES 3/10 AND VSBY = GTR 3 MI	23 LST													0	0
	05 LST													0	0
	11 LST	15.9	15.3	20.1	17.7	17.7	11.3	3.2	1.6	4.3	3.4	12.0	14.3	3	465
	17 LST													0	0
CIG = GTR 2500 FT AND VSBY = GTR 3 MI	23 LST													0	0
	05 LST													0	0
	11 LST	28.6	23.7	29.8	27.8	31.0	28.0	18.8	17.3	19.3	28.3	28.0	31.0	3	465
	17 LST													0	0
CIG = GTR 6000 FT AND VSBY = GTR 3 MI	23 LST													0	0
	05 LST													0	0
	11 LST	28.6	23.7	29.8	27.8	30.3	26.6	10.0	7.3	13.9	26.6	28.0	31.0	3	465
	17 LST													0	0
CIG = GTR 10000 FT AND VSBY = GTR 3 MI	23 LST													0	0
	05 LST													0	0
	11 LST	28.6	23.7	29.8	27.8	30.3	26.6	10.0	7.3	13.9	26.6	28.0	31.0	3	465
	17 LST													0	0

TAMBACOUNDA, REPUBLIC OF SENEGAL

STA NO. 61607 (IN AREA NUMBER 01)

LATITUDE 1344N

LONGITUDE 01339W

ELEVATION(FT) 00161

PARAMETER DESCRIPTION	JAN	FEB	MAR	APR	MAY	JUN	JUL	AUG	SEP	OCT	NOV	DEC	ANN	PDR (YRS)	NO. OBS
ABS MAX TMP (F)	107	108	112	115	115	111	99	99	99	104	104	104	115	8	-28
MEAN MAX TMP (F)	95	99	102	106	103	97	90	87	89	92	95	93	96	5	-28
MEAN MIN TMP (F)	59	61	67	70	76	74	70	71	72	71	63	59	68	5	-28
ABS MIN TMP (F)	46	47	57	58	64	64	64	65	64	61	51	46	46	8	-28
MEAN NO DYS TMP = OR GTR 90(F)	22.4	28.0	31.0	30.0	31.0	24.0	15.9	11.9	14.0	18.5	21.6	19.8	268.1	5	-29
MEAN NO DYS TMP = OR LES 32(F)	0.0	0.0	0.0	0.0	0.0	0.0	0.0	0.0	0.0	0.0	0.0	0.0	0.0	8	-29
MEAN NO DYS TMP = OR LES 0(F)	0.0	0.0	0.0	0.0	0.0	0.0	0.0	0.0	0.0	0.0	0.0	0.0	0.0	8	-29
MEAN DEW PT TMP (F)	37	38	39	44	55	68	72	74	74	71	62	45	57	0	-50
MEAN REL HUM (PCT)	28	26	25	29	39	59	75	82	83	76	59	37	52	10	-32
MEAN PRESS ALT (FT)	137	159	186	220	220	211	213	204	204	184	185	151	190	0	-50
MEAN PRECIP (IN)	0.04	0.04	0.00	0.08	0.83	5.00	7.20	10.08	8.78	2.76	0.08	0.00	34.9	35	-6
MEAN SNOW FALL (IN)	0.0	0.0	0.0	0.0	0.0	0.0	0.0	0.0	0.0	0.0	0.0	0.0	0.0	8	-29
MEAN NO DYS PRCP = OR GTR 0.1 IN	0.2	0.2	0.0	0.3	2.1	8.3	10.8	13.2	12.6	5.0	0.3	0.0	58.0	35	-29
MEAN NO DYS SNFL = OR GTR 1.5 IN	0.0	0.0	0.0	0.0	0.0	0.0	0.0	0.0	0.0	0.0	0.0	0.0	0.0	8	-29
MEAN NO DYS W/DCUR VSBY LES 1/2 MI														0	0
MEAN NO DYS TSTMS	0.3	0.3	0.0	0.3	2.0	9.0	13.0	12.0	13.0	9.0	1.0	0.0	59.9	5	-24
P FREQ WND SPD = OR GTR 17 KTS														0	0
P FREQ WND SPD = OR GTR 28 KTS														0	0
P FREQ LES 5000 FT A/D LES 5 MI														0	0
P FREQ LES 1500 FT A/D LES 3 MI														0	0
FOR 00-02 LST														0	0
03-05 LST														0	0
06-08 LST														0	0
09-11 LST	0.0	0.0	0.0	0.0	2.8	4.9	27.0	38.0	17.9	8.6	1.8	0.0	8.4	4	634
12-14 LST														0	0
15-17 LST														0	0
18-20 LST														0	0
21-23 LST														0	0
P FREQ LES 300 FT A/D LES 1 MI														0	0
FOR 00-02 LST														0	0
03-05 LST														0	0
06-08 LST														0	0
09-11 LST	0.0	0.0	0.0	0.0	0.0	0.0	2.7	0.0	0.0	0.0	0.0	0.0	0.2	4	634
12-14 LST														0	0
15-17 LST														0	0
18-20 LST														0	0
21-23 LST														0	0

TANBACOUNDA, REPUBLIC OF SENEGAL
MEAN NUMBER OF DAYS

PARAMETER DESCRIPTION	JAN	FEB	MAR	APR	MAY	JUN	JUL	AUG	SEP	OCT	NOV	DEC	ANN	POR (YRS)	NO. OBS	
CIG = GTR 1000 FT AND VSBY = GTR 3 MI	23 LST													0	0	
	05 LST													0	0	
	11 LST	24.5	24.6	28.9	28.6	30.5	30.0	30.1	29.4	27.7	31.0	27.4	25.1	333.8	4	634
	17 LST													0	0	
CIG =GTR 2000 FT AND VSBY =GTR 3 MI W/SFC WND LES 10 KTS	23 LST													0	0	
	05 LST													0	0	
	11 LST	15.2	13.4	20.5	23.1	25.6	24.5	12.9	13.9	20.8	24.3	20.6	15.2	230.0	4	616
	17 LST													0	0	
SFC WND = GTR 17 KTS AND NO PRECIP.	23 LST													0	0	
	05 LST													0	0	
	11 LST	1.3	1.1	1.1	0.0	0.0	0.0	0.8	0.0	1.4	0.5	0.0	0.5	6.7	4	629
	17 LST													0	0	
SFC WND 4-10 KTS AND TMP 33-89 DEG F AND NO PRECIP.	23 LST													0	0	
	05 LST													0	0	
	11 LST	21.8	6.6	3.3	1.5	3.4	8.3	17.6	15.5	14.6	10.3	5.2	14.0	122.1	4	608
	17 LST													0	0	
SKY COVER LES 3/10 AND VSBY = GTR 3 MI	23 LST													0	0	
	05 LST													0	0	
	11 LST	13.5	15.7	20.9	16.5	10.8	9.5	0.8	0.0	1.4	5.9	8.6	11.0	114.2	4	638
	17 LST													0	0	
CIG = GTR 2500 FT AND VSBY = GTR 3 MI	23 LST													0	0	
	05 LST													0	0	
	11 LST	24.5	24.6	28.9	28.6	29.7	27.5	12.6	11.8	17.7	21.4	26.8	25.1	279.2	4	634
	17 LST													0	0	
CIG = GTR 6000 FT AND VSBY = GTR 3 MI	23 LST													0	0	
	05 LST													0	0	
	11 LST	24.5	24.6	28.9	28.6	29.7	24.1	7.5	8.1	13.8	18.2	26.3	25.1	259.4	4	634
	17 LST													0	0	
CIG = GTR 10000 FT AND VSBY = GTR 3 MI	23 LST													0	0	
	05 LST													0	0	
	11 LST	24.5	24.6	28.3	28.6	29.7	24.1	6.7	8.1	13.8	18.2	26.3	25.1	258.0	4	634
	17 LST													0	0	

STA NO. 61695 (IN AREA NUMBER 01)

ZIGUINCHOR, REPUBLIC OF SENEGAL

LATITUDE 1233N

LONGITUDE 01617W

ELEVATION(FT) 00085

PARAMETER DESCRIPTION	JAN	FEB	MAR	APR	MAY	JUN	JUL	AUG	SEP	OCT	NOV	DEC	ANN	POR (YRS)	NO. OBS
ABS MAX TMP (F)	98	104	105	106	105	101	93	91	93	94	96	95	106	6	-130
MEAN MAX TMP (F)	90	94	96	96	95	92	88	85	87	89	90	87	91	5	-130
MEAN MIN TMP (F)	62	63	67	67	72	75	74	74	74	74	71	65	70	5	-130
ABS MIN TMP (F)	52	54	57	60	65	71	69	69	67	69	63	58	52	6	-130
MEAN NO DYS TMP = DR GTR 90(F)	15.9	19.0	23.7	22.9	22.4	17.9	13.2	9.4	11.5	14.5	15.3	11.9	197.6	5	-29
MEAN NO DYS TMP = DR LES 32(F)	0.0	0.0	0.0	0.0	0.0	0.0	0.0	0.0	0.0	0.0	0.0	0.0	0.0	6	-29
MEAN NO DYS TMP = DR LES 0(F)	0.0	0.0	0.0	0.0	0.0	0.0	0.0	0.0	0.0	0.0	0.0	0.0	0.0	6	-29
MEAN DEW PT TMP (F)	59	63	65	65	69	73	76	75	76	74	70	62	69	0	-50
MEAN REL HUM (PCT)	56	56	58	63	68	75	84	88	83	81	74	62	71	10	-32
MEAN PRESS ALT (FT)	135	135	175	175	135	105	105	115	125	125	145	125	135	0	-50
MEAN PRECIP (IN)	0.04	0.04	0.00	0.00	0.43	4.76	13.82	21.89	14.06	6.10	0.20	0.04	61.4	37	-6
MEAN SNOW FALL (IN)	0.0	0.0	0.0	0.0	0.0	0.0	0.0	0.0	0.0	0.0	0.0	0.0	0.0	6	-29
MEAN NO DYS PRCP = DR GTR 0.1 IN	0.2	0.2	0.0	0.0	1.1	8.0	15.2	16.9	16.7	9.7	0.6	0.2	68.8	37	-29
MEAN NO DYS SNFL = DR GTR 1.9 IN	0.0	0.0	0.0	0.0	0.0	0.0	0.0	0.0	0.0	0.0	0.0	0.0	0.0	6	-29
MEAN NO DYS W/OCUR VSBY LES 1/2 MI														0	0
MEAN NO DYS TSTMS	0.3	0.3	0.0	0.3	2.0	10.0	18.0	12.0	15.0	14.0	2.0	0.3	74.2	5	-24
P FREQ WND SPD = DR GTR 17 KTS														0	0
P FREQ WND SPD = DR GTR 20 KTS														0	0
P FREQ LES 5000 FT A/D LES 3 MI														0	0
P FREQ LES 1500 FT A/D LES 3 MI														0	0
FOR 00-02 LST														0	0
03-05 LST														0	0
06-08 LST														0	0
09-11 LST	0.0	0.0	0.0	0.0	0.0	15.9	23.8	38.0	43.4	22.0	3.4	0.0	12.2	4	614
12-14 LST														0	0
15-17 LST														0	0
18-20 LST														0	0
21-23 LST														0	0
P FREQ LES 300 FT A/D LES 1 MI														0	0
FOR 00-02 LST														0	0
03-05 LST														0	0
06-08 LST														0	0
09-11 LST	0.0	0.0	0.0	0.0	0.0	2.3	2.4	4.0	7.5	0.0	0.0	0.0	1.4	4	614
12-14 LST														0	0
15-17 LST														0	0
18-20 LST														0	0
21-23 LST														0	0

ZIGUINCHOR, REPUBLIC OF SENEGAL
MEAN NUMBER OF DAYS

PARAMETER DESCRIPTION	JAN	FEB	MAR	APR	MAY	JUN	JUL	AUG	SEP	OCT	NOV	DEC	ANN	POR (YRS)	NO. OBS
CIG = GTR 1000 FT AND VSBY = GTR 3 MI	23 LST													0	0
	05 LST													0	0
	11 LST	30.3	24.8	30.4	29.4	31.0	28.6	27.3	22.9	19.2	26.7	30.0	31.0	4	614
	17 LST													0	0
CIG =GTR 2000 FT AND VSBY =GTR 3 MI W/SFC WND LES 10 KTS	23 LST													0	0
	05 LST													0	0
	11 LST	16.8	16.2	25.4	17.9	23.4	12.8	17.8	12.5	11.6	17.8	22.9	21.3	4	588
	17 LST													0	0
SFC WND = GTR 17 KTS AND NO PRECIP.	23 LST													0	0
	05 LST													0	0
	11 LST	0.7	2.3	1.2	0.6	0.0	2.0	1.3	1.9	0.6	0.0	0.5	1.0	4	607
	17 LST													0	0
SFC WND 4-10 KTS AND TMP 33-89 DEG F AND NO PRECIP.	23 LST													0	0
	05 LST													0	0
	11 LST	14.5	14.0	20.9	13.2	11.4	12.9	17.8	17.1	14.4	18.0	15.5	19.2	4	583
	17 LST													0	0
SKY COVER LES 3/10 AND VSBY = GTR 3 MI	23 LST													0	0
	05 LST													0	0
	11 LST	17.1	15.9	22.8	16.1	14.3	3.9	0.0	0.0	0.5	1.7	10.3	15.5	4	628
	17 LST													0	0
CIG = GTR 2500 FT AND VSBY = GTR 3 MI	23 LST													0	0
	05 LST													0	0
	11 LST	30.3	24.8	30.4	29.4	31.0	19.1	16.2	15.5	12.0	19.2	28.4	31.0	4	614
	17 LST													0	0
CIG = GTR 6000 FT AND VSBY = GTR 3 MI	23 LST													0	0
	05 LST													0	0
	11 LST	30.3	24.8	30.4	29.4	31.0	14.3	11.8	15.5	10.7	16.7	27.9	31.0	4	614
	17 LST													0	0
CIG = GTR 10000 FT AND VSBY = GTR 3 MI	23 LST													0	0
	05 LST													0	0
	11 LST	30.3	24.8	30.4	29.4	31.0	14.3	11.8	15.5	10.7	16.7	27.9	31.0	4	614
	17 LST													0	0

AREA NO. 01

SENEGAL, REPUBLIC OF

COASTAL
BOUNDARIES

LATITUDE 1500N

LONGITUDE 01900W

PARAMETER DESCRIPTION		JAN	FEB	MAR	APR	MAY	JUN	JUL	AUG	SEP	OCT	NOV	DEC	ANN
MEAN MAX TMP (F)		89	91	94	96	97	95	91	88	90	91	92	87	92
MEAN MIN TMP (F)		60	62	65	67	72	75	74	74	74	74	68	62	69
LARGEST MEAN PRECIP(IN)		0.08	0.16	0.08	0.08	0.83	5.00	13.82	21.89	14.06	6.10	0.20	0.24	62.5
SMALLEST MEAN PRECIP(IN)		0.00	0.04	0.00	0.00	0.04	0.47	2.09	6.46	4.29	0.91	0.04	0.00	14.3
MEAN NUMBER OF DAYS														
CIG = GTR 1000 FT AND VSBY = GTR 3 MI	23 LST	29.0	19.4	26.5	29.0	27.3	29.6	31.0	31.0	29.6	31.0	28.3	30.7	342.4
	05 LST	29.0	21.4	28.0	26.2	26.0	29.5	30.7	29.7	29.5	30.5	28.0	30.2	338.7
	11 LST	28.8	25.5	29.8	28.7	30.5	29.1	29.5	28.6	27.3	30.2	29.4	30.1	347.5
	17 LST	29.3	22.1	28.3	29.5	28.7	29.2	30.2	31.0	29.3	30.7	28.7	28.7	345.7
CIG =GTR 2000 FT AND VSBY =GTR 3 MI W/SFC WND LES 10 KTS	23 LST	7.3	2.7	7.5	11.6	11.0	19.3	17.6	18.0	22.3	22.0	16.0	11.7	167.0
	05 LST	6.0	1.6	6.0	6.5	11.5	15.6	16.0	16.9	19.2	19.6	16.4	10.8	146.1
	11 LST	16.0	14.1	18.0	16.1	19.1	17.2	17.0	15.8	17.9	23.1	21.6	19.4	215.3
SFC WND = GTR 17 KTS AND NO PRECIP.	17 LST	3.3	2.9	2.3	2.3	4.2	7.6	8.5	12.8	18.0	20.6	12.7	10.1	105.3
	23 LST	1.6	2.2	3.0	3.7	4.7	8.0	1.0	0.7	0.7	0.0	0.3	0.6	18.5
	05 LST	1.0	1.3	3.0	2.3	4.0	0.5	0.2	1.0	0.0	0.2	1.0	2.1	16.6
	11 LST	1.5	2.7	2.2	2.0	2.0	1.0	0.8	1.1	0.5	0.3	0.7	1.3	16.1
SFC WND 4-10 KTS AND TMP 33-89 DEG F AND NO PRECIP.	17 LST	4.7	4.6	6.0	10.2	7.5	1.0	1.2	0.8	0.5	0.5	0.5	1.6	39.1
	23 LST	16.0	10.8	18.5	14.0	14.3	19.7	19.5	16.7	19.3	18.3	19.7	18.3	205.1
	05 LST	14.0	10.5	12.6	14.1	15.5	19.7	19.5	15.3	19.6	17.7	18.4	15.6	192.5
	11 LST	16.3	9.6	9.7	7.2	6.7	9.9	14.5	14.6	12.2	11.5	9.3	15.5	137.0
SKY COVER LES 3/10 AND VSBY = GTR 3 MI	17 LST	9.3	7.6	7.0	6.8	7.2	16.4	16.9	18.8	21.8	24.4	16.8	18.1	171.1
	23 LST	19.0	11.2											9.3
	05 LST	19.0	21.0	13.0	16.5	10.0	1.0	5.0	1.0	1.0	7.5	15.0	9.6	119.6
	11 LST	14.7	15.3	20.3	18.1	15.7	11.1	3.0	1.3	3.2	5.1	12.4	12.9	133.1
CIG = GTR 2500 FT AND VSBY = GTR 3 MI	17 LST	12.0	13.0	16.0	18.0	19.0	4.1	3.0	0.0	1.0	6.2	11.4	4.1	107.8
	23 LST	29.0	19.4	26.5	29.0	24.3	27.3	27.3	25.0	26.3	29.0	28.3	30.1	321.5
	05 LST	29.0	21.4	28.0	25.4	23.7	23.9	20.0	19.7	21.5	27.2	27.5	30.0	297.3
	11 LST	28.8	25.5	29.8	28.7	30.3	26.4	19.0	17.7	19.5	23.6	28.4	30.0	309.7
CIG = GTR 6000 FT AND VSBY = GTR 3 MI	17 LST	29.3	22.1	28.3	28.5	27.5	24.5	22.2	19.7	21.2	29.2	28.5	28.7	309.7
	23 LST	29.0	19.4	26.5	29.0	24.0	25.7	25.0	22.3	25.3	28.6	28.0	29.2	312.0
	05 LST	28.6	21.4	28.0	25.4	23.3	23.2	17.7	15.9	19.2	23.6	27.5	30.0	285.8
	11 LST	28.8	25.5	29.8	28.7	30.1	24.8	15.5	13.8	17.1	24.4	28.3	30.0	296.8
CIG = GTR 10000 FT AND VSBY = GTR 3 MI	17 LST	28.6	22.1	28.3	28.5	26.7	23.4	20.2	16.4	20.0	28.7	28.5	28.5	299.9
	23 LST	28.6	19.4	26.5	28.7	23.7	24.7	24.0	21.0	25.0	28.0	28.0	29.2	306.8
	05 LST	28.3	21.4	28.0	25.2	22.5	22.2	16.5	13.9	18.2	24.9	27.2	29.5	277.8
	11 LST	28.8	25.5	29.7	28.7	30.1	24.8	15.2	13.8	17.0	24.2	28.3	29.9	296.0
17 LST	28.6	22.1	28.3	27.8	26.7	23.2	19.5	15.6	18.8	27.7	28.2	28.2	294.7	

STA NO. 61056 (IN AREA NUMBER 01)

FREETOWN/LUNGI, SIERRA LEONE

LATITUDE 0037N

LONGITUDE 01312W

ELEVATION(FT) 00082

PARAMETER DESCRIPTION	JAN	FEB	MAR	APR	MAY	JUN	JUL	AUG	SEP	OCT	NOV	DEC	ANN	POR (YRS)	NO. DBS
ABS MAX TMP (F)	97	100	99	99	101	98	97	100	96	94	99	94	101	34	-74
MEAN MAX TMP (F)	90	91	91	91	90	88	86	84	86	88	89	89	89	40	-74
MEAN MIN TMP (F)	73	74	75	75	74	73	73	72	73	72	73	74	73	40	-74
ABS MIN TMP (F)	62	61	68	67	65	65	65	62	62	64	63	65	61	34	-74
MEAN NO DYS TMP = DR GTR 90(F)	15.9	15.5	17.2	16.6	15.9	12.7	10.7	8.2	10.3	13.2	14.0	14.5	164.7	40	-29
MEAN NO DYS TMP = DR LES 32(F)	0.0	0.0	0.0	0.0	0.0	0.0	0.0	0.0	0.0	0.0	0.0	0.0	0.0	34	-29
MEAN NO DYS TMP = DR LES 0(F)	0.0	0.0	0.0	0.0	0.0	0.0	0.0	0.0	0.0	0.0	0.0	0.0	0.0	34	-29
MEAN DEW PT TMP (F)	73	71	72	69	75	76	75	74	75	76	76	73	74	0	-90
MEAN REL HUM (PCT)	72	71	73	75	79	84	87	87	86	82	81	76	79	11	-74
MEAN PRESS ALT (FT)	132	142	152	142	122	82	52	72	82	112	132	142	114	0	-90
MEAN PRECIP (IN)	0.41	0.30	1.16	4.06	11.47	20.04	35.58	36.57	28.48	12.62	5.12	1.42	157.2	46	-74
MEAN SNOW FALL (IN)	0.0	0.0	0.0	0.0	0.0	0.0	0.0	0.0	0.0	0.0	0.0	0.0	0.0	34	-29
MEAN NO DYS PRCP = DR GTR 0.1 IN	1.0	0.8	2.8	7.3	10.5	16.7	21.7	22.5	21.8	19.8	8.5	3.2	132.6	46	-29
MEAN NO DYS SNFL = DR GTR 1.5 IN	0.0	0.0	0.0	0.0	0.0	0.0	0.0	0.0	0.0	0.0	0.0	0.0	0.0	34	-29
MEAN NO DYS W/DCUR VSBY LES 1/2 MI														0	0
MEAN NO DYS TSTMS	0.0	0.3	2.0	4.0	17.0	18.0	7.0	3.0	6.0	21.0	13.0	6.0	99.3	5	-24
P FREQ WND SPD = DR GTR 17 KTS														0	0
P FREQ WND SPD = DR GTR 28 KTS														0	0
P FREQ LES 3000 FT A/D LES 5 MI														0	0
P FREQ LES 1500 FT A/D LES 3 MI														0	0
FOR 00-02 LST														0	0
03-05 LST														0	0
06-08 LST														0	0
09-11 LST	0.0	0.0	0.0	12.5	20.0	18.2	25.0	20.0	66.7	0.0	10.0	3.2	14.6	2	123
12-14 LST														0	0
15-17 LST														0	0
18-20 LST														0	0
21-23 LST														0	0
P FREQ LES 300 FT A/D LES 1 MI														0	0
FOR 00-02 LST														0	0
03-05 LST														0	0
06-08 LST														0	0
09-11 LST	0.0	0.0	0.0	0.0	0.0	0.0	0.0	0.0	0.0	0.0	0.0	0.0	0.0	2	123
12-14 LST														0	0
15-17 LST														0	0
18-20 LST														0	0
21-23 LST														0	0

FREETOWN/LUNGI, SIERRA LEONE
MEAN NUMBER OF DAYS

PARAMETER DESCRIPTION		JAN	FEB	MAR	APR	MAY	JUN	JUL	AUG	SEP	OCT	NOV	DEC	ANN	PDR (YRS)	NO. OBS
CIG = GTR 1000 FT AND VSBY = GTR 3 MI	23 LST														0	0
	05 LST														0	0
	11 LST	31.0	28.0	31.0	30.0	31.0	27.3	29.3	18.6	30.0	31.0	30.0	31.0	342.2	2	123
	17 LST														0	0
CIG = GTR 2000 FT AND VSBY = GTR 3 MI W/SFC WND LES 10 KTS	23 LST														0	0
	05 LST														0	0
	11 LST	31.0	28.0	28.6	25.7	21.7	24.0	15.9	18.6	10.0	31.0	24.0	28.0	286.1	2	121
	17 LST														0	0
SFC WND = GTR 17 KTS AND NO PRECIP.	23 LST														0	0
	05 LST														0	0
	11 LST	0.0	0.0	0.0	0.0	0.0	0.0	7.8	0.0	0.0	0.0	0.0	0.0	7.8	2	124
	17 LST														0	0
SFC WND 4-10 KTS AND TMP 33-89 DEG F AND NO PRECIP.	23 LST														0	0
	05 LST														0	0
	11 LST	15.5	28.0	31.0	21.4	24.8	18.0	15.9	0.0	10.0	24.8	22.0	25.0	236.0	2	122
	17 LST														0	0
SKY COVER LES 3/10 AND VSBY = GTR 3 MI	23 LST														0	0
	05 LST														0	0
	11 LST	31.0	14.0	15.9	7.5	0.0	0.0	0.0	0.0	0.0	0.0	0.0	4.0	72.0	2	124
	17 LST														0	0
CIG = GTR 2500 FT AND VSBY = GTR 3 MI	23 LST														0	0
	05 LST														0	0
	11 LST	31.0	28.0	31.0	22.5	21.7	21.8	23.3	18.6	10.0	24.8	24.0	29.0	285.7	2	123
	17 LST														0	0
CIG = GTR 6000 FT AND VSBY = GTR 3 MI	23 LST														0	0
	05 LST														0	0
	11 LST	31.0	28.0	31.0	22.5	18.6	21.8	23.3	18.6	10.0	24.8	24.0	28.0	281.6	2	123
	17 LST														0	0
CIG = GTR 10000 FT AND VSBY = GTR 3 MI	23 LST														0	0
	05 LST														0	0
	11 LST	31.0	28.0	31.0	22.5	18.6	21.8	23.3	18.6	10.0	24.8	24.0	28.0	281.6	2	123
	17 LST														0	0

STA NO. 61866 (IN AREA NUMBER 01)

BONTHE, SIERRA LEONE

LATITUDE 0732N

LONGITUDE 01230W

ELEVATION(FT) 00026

PARAMETER DESCRIPTION	JAN	FEB	MAR	APR	MAY	JUN	JUL	AUG	SEP	OCT	NOV	DEC	ANN	POR (YRS)	NO. OBS
ABS MAX TMP (F)	91	93	96	95	95	91	87	87	89	90	91	91	96	12	-130
MEAN MAX TMP (F)	87	89	90	90	88	85	81	81	82	85	86	86	86	12	-130
MEAN MIN TMP (F)	73	74	75	76	75	74	73	73	74	74	74	74	74	12	-130
ABS MIN TMP (F)	65	69	71	70	70	69	69	68	69	69	70	67	65	12	-130
MEAN NO DYS TMP = OR GTR 90(F)	11.9	13.0	15.9	15.3	13.2	9.0	0.0	0.0	0.0	9.4	10.3	10.7	108.7	12	-29
MEAN NO DYS TMP = OR LES 32(F)	0.0	0.0	0.0	0.0	0.0	0.0	0.0	0.0	0.0	0.0	0.0	0.0	0.0	12	-29
MEAN NO DYS TMP = OR LES 0(F)	0.0	0.0	0.0	0.0	0.0	0.0	0.0	0.0	0.0	0.0	0.0	0.0	0.0	12	-29
MEAN DEW PT TMP (F)	75	75	76	77	77	76	74	74	76	76	76	75	76	12	-29
MEAN REL HUM (PCT)	85	83	83	84	87	89	91	91	92	89	88	86	87	12	-130
MEAN PRESS ALT (FT)														0	0
MEAN PRECIP (IN)	0.52	0.75	1.65	4.15	10.25	20.91	35.74	31.34	14.09	14.95	7.26	2.62	144.2	18	-6
MEAN SNOW FALL (IN)	0.0	0.0	0.0	0.0	0.0	0.0	0.0	0.0	0.0	0.0	0.0	0.0	0.0	12	-29
MEAN NO DYS PRCP = OR GTR 0.1 IN	1.3	1.7	3.8	7.4	10.3	16.8	21.8	19.0	16.8	17.2	11.1	5.7	132.9	18	-29
MEAN NO DYS SNFL = OR GTR 1.5 IN	0.0	0.0	0.0	0.0	0.0	0.0	0.0	0.0	0.0	0.0	0.0	0.0	0.0	12	-29
MEAN NO DYS W/DCUR VSBY LES 1/2 MI														0	0
MEAN NO DYS TSMS	1.0	2.0	11.0	15.0	25.0	21.0	7.0	3.0	14.0	25.0	20.0	9.0	153.0	9	-24
P FREQ WND SPD = OR GTR 17 KTS														0	0
P FREQ WND SPD = OR GTR 28 KTS														0	0
P FREQ LES 5000 FT A/D LES 5 MI														0	0
P FREQ LES 1500 FT A/D LES 3 MI														0	0
FOR 00-02 LST														0	0
03-05 LST														0	0
06-08 LST														0	0
09-11 LST	50.0	0.0	0.0	10.0	28.6	10.0	20.0	60.0	50.0	0.0				2	58
12-14 LST														0	0
15-17 LST														0	0
18-20 LST														0	0
21-23 LST														0	0
P FREQ LES 300 FT A/D LES 1 MI														0	0
FGR 00-02 LST														0	0
03-05 LST														0	0
06-08 LST														0	0
09-11 LST	0.0	0.0	0.0	0.0	14.3	0.0	0.0	0.0	0.0	0.0				2	58
12-14 LST														0	0
15-17 LST														0	0
18-20 LST														0	0
21-23 LST														0	0

BONTHE, SIERRA LEONE
MEAN NUMBER OF DAYS

PARAMETER DESCRIPTION	JAN	FEB	MAR	APR	MAY	JUN	JUL	AUG	SEP	OCT	NOV	DEC	ANN	POR (YRS)	NO. OBS
CIG = GTR 1000 FT AND VSBY = GTR 3 MI	23 LST													0	0
	05 LST													0	0
	11 LST	31.0	28.0	31.0	30.0	26.6	30.0	31.0	24.8	30.0	31.0			2	58
	17 LST													0	0
CIG =GTR 2000 FT AND VSBY =GTR 3 MI W/SFC WND LES 10 KTS	23 LST													0	0
	05 LST													0	0
	11 LST	15.5	28.0	31.0	27.0	15.5	27.0	24.8	0.0	15.0	31.0			2	56
	17 LST													0	0
SFC WND = GTR 17 KTS AND NO PRECIP.	23 LST													0	0
	05 LST													0	0
	11 LST	0.0	0.0	0.0	0.0	0.0	0.0	0.0	0.0	0.0	0.0			2	60
	17 LST													0	0
SFC WND 4-10 KTS AND TMP 33-89 DEG F AND NO PRECIP.	23 LST													0	0
	05 LST													0	0
	11 LST	31.0	0.0	28.6	20.0	31.0	22.5	6.2	12.4	0.0	10.3			2	56
	17 LST													0	0
SKY COVER LES 3/10 AND VSBY = GTR 3 MI	23 LST													0	0
	05 LST													0	0
	11 LST	15.5	0.0	6.6	3.0	0.0	0.0	0.0	0.0	0.0	0.0			2	61
	17 LST													0	0
CIG = GTR 2500 FT AND VSBY = GTR 3 MI	23 LST													0	0
	05 LST													0	0
	11 LST	15.5	28.0	31.0	21.0	13.3	21.0	24.8	6.2	15.0	20.6			2	58
	17 LST													0	0
CIG = GTR 6000 FT AND VSBY = GTR 3 MI	23 LST													0	0
	05 LST													0	0
	11 LST	15.5	28.0	31.0	18.0	8.8	18.0	18.6	6.2	15.0	20.6			2	58
	17 LST													0	0
CIG = GTR 10000 FT AND VSBY = GTR 3 MI	23 LST													0	0
	05 LST													0	0
	11 LST	15.5	28.0	31.0	18.0	8.8	18.0	18.6	6.2	15.0	20.6			2	58
	17 LST													0	0

STA NO. 61876/ (IN AREA NUMBER 01)

BAKENI, SIERRA LEONE

LATITUDE 0893N

LONGITUDE 01203W

ELEVATION(FT) 00287

PARAMETER DESCRIPTION	JAN	FEB	MAR	APR	MAY	JUN	JUL	AUG	SEP	OCT	NOV	DEC	ANN	PDR (YRS)	NO. OBS
ABS MAX TMP (F)	98	100	103	101	98	97	92	91	95	94	94	95	103	12	-130
MEAN MAX TMP (F)	92	95	96	95	92	89	85	83	87	89	90	90	90	12	-130
MEAN MIN TMP (F)	65	68	71	73	73	73	72	72	72	72	72	69	71	12	-130
ABS MIN TMP (F)	50	56	64	68	69	67	68	67	64	67	60	53	50	12	-130
MEAN NO DYS TMP = OR GTR 90(F)	18.5	20.2	23.7	21.6	18.5	14.0	9.4	7.0	11.5	14.5	15.3	15.9	190.1	12	-29
MEAN NO DYS TMP = OR LES 32(F)	0.0	0.0	0.0	0.0	0.0	0.0	0.0	0.0	0.0	0.0	0.0	0.0	0.0	12	-29
MEAN NO DYS TMP = OR LES 0(F)	0.0	0.0	0.0	0.0	0.0	0.0	0.0	0.0	0.0	0.0	0.0	0.0	0.0	12	-29
MEAN DEW PT TMP (F)	69	70	72	75	76	76	75	75	76	76	76	73	74	12	-29
MEAN REL HUM (PCT)	76	71	71	76	82	86	89	91	88	86	85	82	82	12	-130
MEAN PRESS ALT (FT)														0	0
MEAN PRECIP (IN)	0.18	0.28	1.43	3.42	8.71	14.78	19.31	24.79	21.33	16.54	7.37	1.16	119.3	24	-6
MEAN SNOW FALL (IN)	0.0	0.0	0.0	0.0	0.0	0.0	0.0	0.0	0.0	0.0	0.0	0.0	0.0	12	-29
MEAN NO DYS PRCP = OR GTR 0.1 IN	0.5	0.7	3.4	6.6	10.0	15.6	16.6	17.3	19.9	18.0	11.2	2.6	122.4	24	-29
MEAN NO DYS SNFL = OR GTR 1.5 IN	0.0	0.0	0.0	0.0	0.0	0.0	0.0	0.0	0.0	0.0	0.0	0.0	0.0	12	-29
MEAN NO DYS W/DCUR VSBY LES 1/2 MI														0	0
MEAN NO DYS TSTMS	0.3	1.0	9.0	11.0	21.0	23.0	12.0	8.0	21.0	26.0	15.0	3.0	150.3	5	-24
P FREQ WND SPD = OR GTR 17 KTS														0	0
P FREQ WND SPD = OR GTR 28 KTS														0	0
P FREQ LES 3000 FT A/D LES 5 MI														0	0
P FREQ LES 1500 FT A/D LES 3 MI														0	0
FOR 00-02 LST														0	0
03-05 LST														0	0
06-08 LST														0	0
09-11 LST	0.0	0.0	10.0	14.3	9.1	16.7	0.0	28.6	50.0	0.0		0.0		2	65
12-14 LST														0	0
15-17 LST														0	0
18-20 LST														0	0
21-23 LST														0	0
P FREQ LES 300 FT A/D LES 1 MI														0	0
FOR 00-02 LST														0	0
03-05 LST														0	0
06-08 LST														0	0
09-11 LST	0.0	0.0	0.0	0.0	0.0	0.0	0.0	0.0	0.0	0.0		0.0		2	65
12-14 LST														0	0
15-17 LST														0	0
18-20 LST														0	0
21-23 LST														0	0

MAKENI, SIERRA LEONE
MEAN NUMBER OF DAYS

PARAMETER DESCRIPTION		JAN	FEB	MAR	APR	MAY	JUN	JUL	AUG	SEP	OCT	NOV	DEC	ANN	POR (YRS)	NO. OBS
CIG = GTR 1000 FT AND VSBY = GTR 3 MI	23 LST														0	0
	09 LST														0	0
	11 LST	31.0	28.0	31.0	30.0	31.0	30.0	31.0	31.0	30.0	31.0		31.0		2	65
	17 LST														0	0
CIG =GTR 2000 FT AND VSBY =GTR 3 MI W/SFC WND LES 10 KTS	23 LST														0	0
	09 LST														0	0
	11 LST	31.0	28.0	27.9	25.0	25.4	22.5	31.0	17.7	15.0	31.0		31.0		2	64
	17 LST														0	0
SFC WND = GTR 17 KTS AND NO PRECIP.	23 LST														0	0
	09 LST														0	0
	11 LST	0.0	0.0	0.0	0.0	0.0	0.0	0.0	0.0	0.0	0.0		0.0		2	65
	17 LST														0	0
SFC WND 4-10 KTS AND TMP 33-89 DEG F AND NO PRECIP.	23 LST														0	0
	09 LST														0	0
	11 LST	0.0	28.0	18.6	25.0	21.7	19.0	20.6	3.9	15.0	31.0		20.6		2	64
	17 LST														0	0
SKY COVER LES 3/10 AND VSBY = GTR 3 MI	23 LST														0	0
	09 LST														0	0
	11 LST	31.0	28.0	14.1	12.8	5.6	0.0	0.0	0.0	0.0	0.0		0.0		2	67
	17 LST														0	0
CIG = GTR 2500 FT AND VSBY = GTR 3 MI	23 LST														0	0
	09 LST														0	0
	11 LST	31.0	28.0	21.7	21.4	22.5	19.0	31.0	13.3	0.0	24.8		25.8		2	65
	17 LST														0	0
CIG = GTR 6000 FT AND VSBY = GTR 3 MI	23 LST														0	0
	09 LST														0	0
	11 LST	31.0	28.0	21.7	21.4	14.1	12.5	31.0	13.3	0.0	24.8		20.6		2	65
	17 LST														0	0
CIG = GTR 10000 FT AND VSBY = GTR 3 MI	23 LST														0	0
	09 LST														0	0
	11 LST	31.0	28.0	21.7	21.4	14.1	12.5	31.0	13.3	0.0	24.8		20.6		2	65
	17 LST														0	0

DARU, SIERRA LEONE

STA NO. 61891 (IN AREA NUMBER 01)

LATITUDE 0759N

LONGITUDE 01091W

ELEVATION(FT) 00627

PARAMETER DESCRIPTION	JAN	FEB	MAR	APR	MAY	JUN	JUL	AUG	SEP	OCT	NOV	DEC	ANN	PDR (YRS)	NO. OBS
ABS MAX TMP (F)	97	101	99	99	97	96	93	92	94	96	97	95	101	12	-130
MEAN MAX TMP (F)	90	95	94	93	92	89	85	83	87	90	90	88	90	12	-130
MEAN MIN TMP (F)	66	68	72	73	73	72	71	71	71	71	71	69	71	12	-130
ABS MIN TMP (F)	53	56	65	61	68	68	67	68	67	66	51	56	51	12	-130
MEAN NO DYS TMP = OR GTR 90(F)	15.9	20.2	21.1	19.1	18.5	14.0	9.4	7.0	11.5	19.9	15.3	13.2	181.1	12	-29
MEAN NO DYS TMP = OR LES 32(F)	0.0	0.0	0.0	0.0	0.0	0.0	0.0	0.0	0.0	0.0	0.0	0.0	0.0	12	-29
MEAN NO DYS TMP = OR LES 0(F)	0.0	0.0	0.0	0.0	0.0	0.0	0.0	0.0	0.0	0.0	0.0	0.0	0.0	12	-29
MEAN DEW PT TMP (F)	70	71	73	76	77	76	75	74	75	76	75	73	74	12	-29
MEAN REL HUM (PCT)	79	73	75	80	84	86	89	91	88	86	85	83	83	12	-130
MEAN PRESS ALT (FT)														0	0
MEAN PRECIP (IN)	0.48	1.32	3.82	5.67	9.50	11.34	11.57	15.52	15.86	13.12	7.09	2.48	97.8	17	-6
MEAN SNOW FALL (IN)	0.0	0.0	0.0	0.0	0.0	0.0	0.0	0.0	0.0	0.0	0.0	0.0	0.0	12	-29
MEAN NO DYS PRCP = OR GTR 0.1 IN	1.2	3.0	7.1	8.7	10.1	14.0	14.2	15.8	17.7	16.2	10.9	5.4	124.3	17	-29
MEAN NO DYS SNFL = OR GTR 1.5 IN	0.0	0.0	0.0	0.0	0.0	0.0	0.0	0.0	0.0	0.0	0.0	0.0	0.0	12	-29
MEAN NO DYS W/OCUR VSBY LES 1/2 MI														0	0
MEAN NO DYS TSTMS	2.0	4.0	15.0	20.0	23.0	24.0	12.0	7.0	22.0	27.0	22.0	7.0	185.0	5	-24
P FREQ WND SPD = OR GTR 17 KTS														0	0
P FREQ WND SPD = OR GTR 28 KTS														0	0
P FREQ LES 5000 FT A/O LES 5 MI														0	0
P FREQ LES 1500 FT A/O LES 3 MI														0	0
FOR 00-02 LST														0	0
03-05 LST														0	0
06-08 LST														0	0
09-11 LST	0.0	0.0	20.0	0.0	0.0	7.7	0.0	20.0	25.0	0.0				2	56
12-14 LST														0	0
15-17 LST														0	0
18-20 LST														0	0
21-23 LST														0	0
P FREQ LES 300 FT A/O LES 1 MI														0	0
FOR 00-02 LST														0	0
03-05 LST														0	0
06-08 LST														0	0
09-11 LST	0.0	0.0	0.0	0.0	0.0	0.0	0.0	0.0	0.0	0.0				2	56
12-14 LST														0	0
15-17 LST														0	0
18-20 LST														0	0
21-23 LST														0	0

DARU, SIERRA LEONE
MEAN NUMBER OF DAYS

PARAMETER DESCRIPTION	JAN	FEB	MAR	APR	MAY	JUN	JUL	AUG	SEP	OCT	NOV	DEC	ANN	PDR (YRS)	NO. OBS
CIG = GTR 1000 FT AND VSBY = GTR 3 MI	23 LST													0	0
	05 LST													0	0
	11 LST	31.0	28.0	31.0	30.0	31.0	27.7	31.0	31.0	30.0	31.0			2	56
	17 LST													0	0
CIG =GTR 2000 FT AND VSBY =GTR 3 MI W/SFC WND LES 10 KTS	23 LST													0	0
	05 LST													0	0
	11 LST	31.0	28.0	24.1	30.0	31.0	27.5	31.0	18.6	15.0	31.0			2	51
	17 LST													0	0
SFC WND = GTR 17 KTS AND NO PRECIP.	23 LST													0	0
	05 LST													0	0
	11 LST	0.0	0.0	0.0	0.0	0.0	0.0	0.0	0.0	0.0	0.0			2	58
	17 LST													0	0
SFC WND 4-10 KTS AND TMP 33-89 DEG F AND NO PRECIP.	23 LST													0	0
	05 LST													0	0
	11 LST			24.8	24.0	26.6	18.5	31.0	6.2	22.5	18.6			2	51
	17 LST													0	0
SKY COVER LES 3/10 AND VSBY = GTR 3 MI	23 LST													0	0
	05 LST													0	0
	11 LST	15.5	28.0	7.8	0.0	0.0	0.0	0.0	0.0	0.0	0.0			2	61
	17 LST													0	0
CIG = GTR 2500 FT AND VSBY = GTR 3 MI	23 LST													0	0
	05 LST													0	0
	11 LST	31.0	28.0	21.7	25.0	27.5	18.5	15.5	18.6	15.0	23.3			2	56
	17 LST													0	0
CIG = GTR 6000 FT AND VSBY = GTR 3 MI	23 LST													0	0
	05 LST													0	0
	11 LST	31.0	28.0	21.7	25.0	17.2	13.8	15.5	18.6	15.0	23.3			2	56
	17 LST													0	0
CIG = GTR 10000 FT AND VSBY = GTR 3 MI	23 LST													0	0
	05 LST													0	0
	11 LST	31.0	28.0	21.7	25.0	17.2	13.8	15.5	18.6	15.0	23.3			2	56
	17 LST													0	0

SIERRA LEONE		COASTAL BOUNDARIES		AREA NO. 01												
				LATITUDE 0830N						LONGITUDE 01130W						
PARAMETER DESCRIPTION				JAN	FEB	MAR	APR	MAY	JUN	JUL	AUG	SEP	OCT	NOV	DEC	ANN
MEAN MAX TMP (F)				90	93	93	92	91	88	84	83	86	88	89	88	89
MEAN MIN TMP (F)				69	71	73	74	74	73	72	72	73	72	73	72	72
LARGEST MEAN PRECIP(IN)				0.52	1.32	3.82	5.67	11.47	20.91	35.74	36.57	28.48	16.54	7.37	2.62	171.0
SMALLEST MEAN PRECIP(IN)				0.18	0.28	1.16	3.42	8.71	11.34	11.97	15.92	14.09	12.62	5.12	1.16	89.2
				MEAN NUMBER OF DAYS												
CIG = GTR 1000 FT AND		23 LST														
VSBY = GTR 3 MI		05 LST														
		11 LST		31.0	28.0	31.0	30.0	29.9	28.8	29.1	26.4	30.0	31.0	30.0	31.0	356.2
		17 LST														
CIG =GTR 2000 FT AND VSBY =GTR		23 LST														
3 MI W/SFC WND LES 10 KTS		05 LST														
		11 LST		27.1	28.0	27.9	26.9	23.4	25.3	25.6	13.7	13.8	31.0	24.0	29.5	296.2
		17 LST														
SFC WND = GTR 17 KTS AND		23 LST														
NO PRECIP.		05 LST														
		11 LST		0.0	0.0	0.0	0.0	0.0	0.0	2.0	0.0	0.0	0.0	0.0	0.0	2.0
		17 LST														
SFC WND 4-10 KTS AND TMP 33-89		23 LST														
DEG F AND NO PRECIP.		05 LST														
		11 LST		15.5	16.7	25.8	22.6	26.0	18.5	18.3	9.6	11.9	21.2	22.0	22.8	228.9
		17 LST														
SKY COVER LES 3/10 AND		23 LST														
VSBY = GTR 3 MI		05 LST														
		11 LST		23.3	17.5	11.0	5.8	1.4	0.0	0.0	0.0	0.0	0.0	0.0	2.0	61.0
		17 LST														
CIG = GTR 2500 FT AND		23 LST														
VSBY = GTR 3 MI		05 LST														
		11 LST		27.1	28.0	26.4	22.5	21.3	19.1	23.7	14.2	10.0	23.4	24.0	27.4	267.1
		17 LST														
CIG = GTR 4000 FT AND		23 LST														
VSBY = GTR 3 MI		05 LST														
		11 LST		27.1	28.0	26.4	21.7	14.7	16.5	22.1	14.2	10.0	23.4	24.0	24.3	292.4
		17 LST														
CIG = GTR 10000 FT AND		23 LST														
VSBY = GTR 3 MI		05 LST														
		11 LST		27.1	28.0	26.4	21.7	14.7	16.5	22.1	14.2	10.0	23.4	24.0	24.3	292.4
		17 LST														

HARGEISA SOUTH, SOMALI REPUBLIC

STA NO. 63170 (IN AREA NUMBER 01)

LATITUDE 0929N

LONGITUDE 04405E

ELEVATION(FT) 04422

PARAMETER DESCRIPTION	JAN	FEB	MAR	APR	MAY	JUN	JUL	AUG	SEP	OCT	NOV	DEC	ANN	POR (YRS)	NO. OBS
ABS MAX TMP (F)	88	89	91	91	94	93	93	92	91	89	88	84	94	12	-528
MEAN MAX TMP (F)	76	80	84	85	87	88	85	85	87	83	79	75	83	12	-28
MEAN MIN TMP (F)	53	55	59	62	64	64	63	63	63	59	56	54	60	12	-28
ABS MIN TMP (F)	37	37	39	44	52	53	50	50	50	45	40	40	37	12	-528
MEAN NO DYS TMP = DR GTR 90(F)	0.0	0.0	0.2	9.0	11.9	12.7	9.4	9.4	11.5	0.0	0.0	0.0	72.1	12	-29
MEAN NO DYS TMP = DR LES 32(F)	0.0	0.0	0.0	0.0	0.0	0.0	0.0	0.0	0.0	0.0	0.0	0.0	0.0	12	-29
MEAN NO DYS TMP = DR LES 0(F)	0.0	0.0	0.0	0.0	0.0	0.0	0.0	0.0	0.0	0.0	0.0	0.0	0.0	12	-29
MEAN DEW PT TMP (F)	54	55	58	59	61	59	56	56	55	54	63	63	58	0	-50
MEAN REL HUM (PCT)	63	58	58	56	57	54	53	53	53	52	58	66	57	3	-28
MEAN PRESS ALT (FT)	4382	4412	4502	4522	4592	4692	4712	4692	4632	4592	4412	4382	4544	0	-50
MEAN PRECIP (IN)	0.05	0.05	1.00	2.10	2.10	2.60	1.30	3.10	2.20	0.80	0.10	0.05	19.4	12	-28
MEAN SNOW FALL (IN)	0.0	0.0	0.0	0.0	0.0	0.0	0.0	0.0	0.0	0.0	0.0	0.0	0.0	12	-29
MEAN NO DYS PRCP = DR GTR 0.1 IN	0.3	0.3	2.5	4.6	4.6	4.9	2.6	5.7	4.1	1.7	0.4	0.3	32.0	12	-29
MEAN NG DYS SNFL = DR GTR 1.9 IN	0.0	0.0	0.0	0.0	0.0	0.0	0.0	0.0	0.0	0.0	0.0	0.0	0.0	0	0
MEAN NO DYS W/OCUR VSBY LES 1/2 MI	0.3	0.3	2.0	4.0	7.0	9.0	7.0	8.0	7.0	1.0	1.0	0.0	46.6	9	-24
P FREQ WND SPD = DR GTR 17 KTS														0	0
P FREQ WND SPD = DR GTR 28 KTS														0	0
P FREQ LES 5000 FT A/D LES 5 MI														0	0
P FREQ LES 1900 FT A/D LES 3 MI														0	0
FOR 00-02 LST														0	0
03-05 LST														0	0
06-08 LST	44.4	28.6	0.0	20.0	0.0	0.0	0.0	8.0	0.0	0.0	33.3	41.7	14.7	6	178
09-11 LST	18.0	12.1	6.0	3.3	2.2	0.0	0.4	0.0	0.4	1.4	8.5	13.2	9.5	12	3366
12-14 LST	0.0	0.0	0.0	0.0	0.0	0.0	0.0	1.3	0.0	0.0	6.9	0.0	0.7	6	443
15-17 LST	0.9	1.4	1.5	1.3	0.3	0.0	0.0	0.3	0.0	0.3	1.4	0.3	0.6	12	3698
18-20 LST	33.3	0.0	0.0	14.3	5.0	4.8	0.0	0.0	4.7	0.0	0.0	0.0	9.2	6	226
21-23 LST														0	0
P FREQ LES 300 FT A/D LES 1 MI														0	0
FOR 00-02 LST														0	0
03-05 LST														0	0
06-08 LST	22.2	0.0	0.0	0.0	0.0	0.0	0.0	0.0	0.0	0.0	11.1	25.0	4.9	6	178
09-11 LST	1.3	0.4	0.3	0.0	0.0	0.0	0.4	0.0	0.0	0.0	0.0	0.0	0.2	12	3366
12-14 LST	0.0	0.0	0.0	0.0	0.0	0.0	0.0	0.0	0.0	0.0	0.0	0.0	0.0	6	443
15-17 LST	0.0	0.0	0.0	0.3	0.0	0.0	0.0	0.0	0.0	0.0	0.0	0.0	0.0	12	3698
18-20 LST	0.0	0.0	0.0	0.0	0.0	0.0	0.0	0.0	0.0	0.0	0.0	0.0	0.0	6	226
21-23 LST														0	0

HARGEISA SOUTH, SOMALI REPUBLIC
MEAN NUMBER OF DAYS

PARAMETER DESCRIPTION		JAN	FEB	MAR	APR	MAY	JUN	JUL	AUG	SEP	OCT	NOV	DEC	ANN	POR (YRS)	NO. OBS
CIG = GTR 1000 FT AND VSBY = GTR 3 MI	03 LST															
	09 LST	28.5	27.5	30.4	30.0	31.0	30.0	30.9	31.0	30.0	31.0	29.3	29.7	359.3	0	0
	15 LST	31.0	27.9	30.7	29.9	31.0	30.0	31.0	31.0	30.0	30.9	30.0	31.0	364.4	12	3366
	21 LST							31.0			31.0				2	3698
CIG = GTR 2000 FT AND VSBY = GTR 3 MI W/SFC WND LES 10 KTS	03 LST															
	09 LST	10.6	11.2	11.9	12.9	10.2	1.1	0.4	0.7	6.0	19.7	14.7	9.2	108.6	0	0
	15 LST	13.7	13.0	16.2	16.7	17.2	14.7	7.9	10.3	17.8	15.0	12.7	11.4	166.6	12	3358
	21 LST							0.0			31.0				12	3695
SFC WND = GTR 17 KTS AND NO PRECIP.	03 LST															
	09 LST	1.9	2.7	4.3	3.8	6.6	21.9	24.5	21.8	12.1	1.6	2.9	3.3	107.4	0	0
	15 LST	3.2	3.7	1.8	1.3	1.5	3.6	7.5	4.9	1.4	3.3	3.7	4.5	40.4	12	3425
	21 LST							31.0							12	3809
SFC WND 4-10 KTS AND TMP 33-89 DEG F AND NO PRECIP.	03 LST															
	09 LST	17.9	16.9	16.1	15.9	14.0	2.2	1.8	3.0	9.5	21.1	17.9	14.8	151.1	0	0
	15 LST	16.4	14.4	17.2	16.1	15.8	13.2	13.3	16.2	15.3	17.8	16.7	15.4	187.8	12	3423
	21 LST							0.0			0.0				12	3797
SKY COVER LES 3/10 AND VSBY = GTR 3 MI	03 LST															
	09 LST	13.3	14.0	17.2	9.1	15.2	20.1	14.5	14.2	20.1	21.6	18.2	14.8	192.3	0	0
	15 LST	15.8	14.5	13.0	3.4	4.2	9.7	6.3	4.1	1.3	10.2	15.3	16.4	114.2	12	3482
	21 LST							0.0			0.0				12	3859
CIG = GTR 2500 FT AND VSBY = GTR 3 MI	03 LST															
	09 LST	21.7	21.6	27.6	26.8	29.5	30.0	30.5	30.4	29.8	29.9	25.1	23.3	326.2	0	0
	15 LST	29.7	27.1	29.8	28.5	29.7	29.6	30.4	30.2	29.0	30.6	28.8	30.0	353.4	12	3366
	21 LST							31.0			31.0				12	3698
CIG = GTR 6000 FT AND VSBY = GTR 3 MI	03 LST															
	09 LST	20.6	20.4	25.8	22.4	28.9	30.0	28.2	27.9	29.2	29.4	24.0	22.5	309.3	0	0
	15 LST	26.2	24.2	22.4	14.6	18.0	25.1	23.4	19.4	15.2	22.9	24.9	27.9	264.2	12	3366
	21 LST							31.0			31.0				12	3698
CIG = GTR 10000 FT AND VSBY = GTR 3 MI	03 LST															
	09 LST	20.6	20.1	25.3	22.1	28.2	29.8	27.8	27.6	28.9	29.1	24.0	22.4	305.9	0	0
	15 LST	26.1	23.5	22.2	14.6	18.0	25.1	23.3	19.3	15.2	22.7	24.9	27.9	262.8	12	3366
	21 LST							31.0			31.0				12	3698

AREA NO. 01

PARAMETER DESCRIPTION	HIGHLANDS BOUNDARIES		LATITUDE 0930N				LONGITUDE 04630E				ANN		
	1010N 04255E	1030N 04900E	1030N 04900E	1030N 04900E	0800N 04758E								
	JAN	FEB	MAR	APR	MAY	JUN	JUL	AUG	SEP	OCT	NOV	DEC	ANN
MEAN MAX TMP (F)	76	80	84	85	87	88	85	85	87	83	79	75	83
MEAN MIN TMP (F)	53	55	59	62	64	64	63	63	63	59	56	54	60
LARGEST MEAN PRECIP(IN)	0.05	0.05	1.00	2.10	2.10	2.60	1.30	3.10	2.20	0.80	0.10	0.05	15.4
SMALLEST MEAN PRECIP(IN)	0.05	0.05	1.00	2.10	2.10	2.60	1.30	3.10	2.20	0.80	0.10	0.05	15.4
MEAN NUMBER OF DAYS													
CIG = GTR 1000 FT AND VSBY = GTR 3 MI	03 LST												
	09 LST	28.5	27.5	30.4	30.0	31.0	30.0	30.9	31.0	30.0	31.0	29.3	29.7 359.3
	15 LST	31.0	27.9	30.7	29.9	31.0	30.0	31.0	31.0	30.0	30.9	30.0	31.0 364.4
	21 LST							31.0			31.0		
CIG =GTR 2000 FT AND VSBY =GTR 3 MI W/SFC WND LES 10 KTS	03 LST												
	09 LST	10.6	11.2	11.9	12.9	10.2	1.1	0.4	0.7	6.0	19.7	14.7	9.2 108.6
	15 LST	13.7	13.0	16.2	16.7	17.2	14.7	7.9	10.3	17.8	15.0	12.7	11.4 166.6
	21 LST							0.0		31.0			
SFC WND = GTR 17 KTS AND NO PRECIP.	03 LST												
	09 LST	1.9	2.7	4.3	3.8	6.6	21.9	24.5	21.8	12.1	1.6	2.9	3.3 107.4
	15 LST	3.2	3.7	1.8	1.3	1.5	3.6	7.5	4.9	1.4	3.3	3.7	4.5 40.4
	21 LST							31.0			0.0		
SFC WND 4-10 KTS AND TMP 33-89 DEG F AND NO PRECIP.	03 LST												
	09 LST	17.9	16.9	16.1	15.9	14.0	2.2	1.8	3.0	9.5	21.1	17.9	14.8 151.1
	15 LST	16.4	14.4	17.2	16.1	15.8	13.2	13.3	16.2	15.3	17.8	16.7	15.4 187.8
	21 LST							0.0		0.0			
SKY COVER LES 3/10 AND VSBY = GTR 3 MI	03 LST												
	09 LST	13.3	14.0	17.2	9.1	15.2	20.1	14.5	14.2	20.1	21.6	18.2	14.8 192.3
	15 LST	15.8	14.5	13.0	3.4	4.2	9.7	6.3	4.1	1.3	10.2	15.3	16.4 114.2
	21 LST							0.0		0.0			
CIG = GTR 2500 FT AND VSBY = GTR 3 MI	03 LST												
	09 LST	21.7	21.6	27.6	26.8	29.5	30.0	30.5	30.4	29.8	29.9	25.1	23.3 326.2
	15 LST	29.7	27.1	29.8	28.5	29.7	29.6	30.4	30.2	29.0	30.6	28.8	30.0 393.4
	21 LST							31.0			31.0		
CIG = GTR 6000 FT AND VSBY = GTR 3 MI	03 LST												
	09 LST	20.6	20.4	25.8	22.4	28.9	30.0	28.2	27.9	29.2	29.4	24.0	22.5 309.3
	15 LST	26.2	24.2	22.4	14.6	18.0	25.1	23.4	19.4	15.2	22.9	24.9	27.9 264.2
	21 LST							31.0			31.0		
CIG = GTR 10000 FT AND VSBY = GTR 3 MI	03 LST												
	09 LST	20.6	20.1	25.3	22.1	28.2	29.8	27.8	27.6	28.9	29.1	24.0	22.4 309.9
	15 LST	26.1	23.5	22.2	14.6	18.0	25.1	23.3	19.3	15.2	22.7	24.9	27.9 262.8
	21 LST							31.0			31.0		

ALULA, SOMALI REPUBLIC

LATITUDE 1197N

LONGITUDE 05044E

ELEVATION(FT) 00036

STA NO. 63200 (IN AREA NUMBER 02)

PARAMETER DESCRIPTION	JAN	FEB	MAR	APR	MAY	JUN	JUL	AUG	SEP	OCT	NOV	DEC	ANN	PDR (YRS)	NO. OBS
ABS MAX TMP (F)	82	86	93	97	95	100	102	106	102	93	88	88	106	5	111
MEAN MAX TMP (F)	82	83	87	92	92	94	96	93	91	89	86	84	89	5	111
MEAN MIN TMP (F)	64	67	69	70	76	77	81	81	77	73	72	70	73	5	111
ABS MIN TMP (F)	64	61	66	59	68	70	72	79	68	70	70	63	59	5	111
MEAN NO DYS TMP = DR GTR 90(F)	0.0	0.0	13.0	30.0	31.0	28.1	31.0	29.2	20.0	15.5	0.0	0.0	197.8	4	86
MEAN NO DYS TMP = DR LES 32(F)	0.0	0.0	0.0	0.0	0.0	0.0	0.0	0.0	0.0	0.0	0.0	0.0	0.0	5	111
MEAN NO DYS TMP = DR LES 0(F)	0.0	0.0	0.0	0.0	0.0	0.0	0.0	0.0	0.0	0.0	0.0	0.0	0.0	5	111
MEAN DEW PT TMP (F)														0	0
MEAN REL HUM (PCT)														0	0
MEAN PRESS ALT (FT)													0.7	5	-6
MEAN PRECIP (IN)	0.00	0.00	0.01	0.00	0.00	0.00	3.00	0.00	0.00	0.04	0.64	0.05	0.0	5	-29
MEAN SNOW FALL (IN)	0.0	0.0	0.0	0.0	0.0	0.0	0.0	0.0	0.0	0.0	0.0	0.0	0.0	5	-29
MEAN NO DYS PRCP = DR GTR 0.1 IN	0.0	0.0	0.1	0.0	0.0	0.0	0.0	0.0	0.0	0.3	1.4	0.3	2.1	5	-29
MEAN NO DYS SNFL = DR GTR 1.9 IN	0.0	0.0	0.0	0.0	0.0	0.0	0.0	0.0	0.0	0.0	0.0	0.0	0.0	0	0
MEAN NO DYS W/OCCUR VSBY LES 1/2 MI														0	0
MEAN NO DYS TSTMS														0	0
P FREQ WND SPD = DR GTR 17 KTS														0	0
P FREQ WND SPD = DR GTR 28 KTS														0	0
P FREQ LES 5000 FT A/D LES 5 MI														0	0
P FREQ LES 1500 FT A/D LES 3 MI														0	0
FOR 00-02 LST														0	0
03-05 LST														5	140
06-08 LST	0.0	0.0	0.0	0.0	0.0	0.0	0.0	0.0	0.0	0.0	0.0	0.0	0.0	6	258
09-11 LST	0.3	3.4	0.0	0.0	0.0	0.0	0.0	0.0	0.0	7.1	10.0	4.8	2.8	5	126
12-14 LST	0.0	0.0	0.0	0.0	0.0	0.0	0.0	0.0	0.0	0.0	0.0	0.0	0.0	6	402
15-17 LST	2.6	2.8	0.0	0.0	0.0	0.0	0.0	0.0	0.0	0.0	3.7	2.2	0.9	4	100
18-20 LST	0.0	0.0	0.0	0.0	0.0	0.0	0.0	0.0	0.0	0.0	0.0	0.0	0.0	0	0
21-23 LST														0	0
P FREQ LES 300 FT A/D LES 1 MI														0	0
FOR 00-02 LST														0	0
03-05 LST														5	140
06-08 LST	0.0	0.0	0.0	0.0	0.0	0.0	0.0	0.0	0.0	0.0	0.0	0.0	0.0	6	258
09-11 LST	0.0	0.0	0.0	0.0	0.0	0.0	0.0	0.0	0.0	0.0	0.0	0.0	0.0	5	126
12-14 LST	0.0	0.0	0.0	0.0	0.0	0.0	0.0	0.0	0.0	0.0	0.0	0.0	0.0	6	402
15-17 LST	2.6	0.0	0.0	0.0	0.0	0.0	0.0	0.0	0.0	0.0	0.0	0.0	0.2	4	100
18-20 LST	0.0	0.0	0.0	0.0	0.0	0.0	0.0	0.0	0.0	0.0	0.0	0.0	0.0	0	0
21-23 LST														0	0

ALULA, SONALI REPUBLIC
MEAN NUMBER OF DAYS

PARAMETER DESCRIPTION		JAN	FEB	MAR	APR	MAY	JUN	JUL	AUG	SEP	OCT	NOV	DEC	ANN	POR (YRS)	NO. OBS
CIG = GTR 1000 FT AND VSBY = GTR 3 MI	03 LST								31.0			30.0			2	2
	09 LST	29.7	27.0	29.8	30.0	31.0	30.0	31.0	31.0	30.0	31.0	28.0	31.0	359.5	6	258
	15 LST	28.6	26.4	31.0	29.0	30.3	28.9	31.0	31.0	29.2	31.0	30.0	31.0	357.4	6	402
	21 LST					31.0	30.0				31.0	30.0			3	4
CIG = GTR 2000 FT AND VSBY = GTR 3 MI W/SFC WND LES 10 KTS	03 LST								31.0			30.0			2	2
	09 LST	16.9	17.9	16.7	22.5	28.6	28.1	31.0	31.0	27.6	23.8	23.0	27.9	295.0	6	240
	15 LST	11.1	9.6	8.3	17.1	22.9	23.1	19.7	24.0	22.9	22.1	21.9	13.8	216.5	6	392
	21 LST					31.0					31.0	30.0			3	3
SFC WND = GTR 17 KTS AND NO PRECIP.	03 LST								0.0			0.0			2	2
	09 LST	0.0	4.6	2.4	0.0	0.0	0.0	0.0	0.0	0.0	0.0	1.0	0.0	8.0	6	244
	15 LST	3.0	2.4	6.9	4.3	0.0	0.0	1.4	1.0	0.0	2.2	1.1	1.4	23.7	6	385
	21 LST					0.0					0.0	0.0			3	3
SFC WND 4-10 KTS AND THP 33-89 DEG F AND NO PRECIP.	03 LST								0.0			0.0			2	2
	09 LST	18.1	15.1	8.7	15.0	6.4	3.8	0.0	0.0	8.3	9.5	15.5	23.3	123.7	6	232
	15 LST	15.9	15.6	9.2	18.9	8.3	1.1	0.0	7.5	10.0	16.6	18.5	13.7	135.3	6	373
	21 LST					0.0					0.0	30.0			3	3
SKY COVER LES 3/10 AND VSBY = GTR 3 MI	03 LST								0.0			0.0			2	2
	09 LST	8.3	16.0	26.2	22.8	23.0	22.9	13.8	21.7	24.0	22.7	6.5	13.5	221.4	6	263
	15 LST	9.1	14.0	23.8	24.2	20.2	14.4	20.2	20.1	18.0	23.7	11.5	8.9	208.1	6	398
	21 LST					31.0	0.0				31.0	30.0			3	4
CIG = GTR 2500 FT AND VSBY = GTR 3 MI	03 LST								31.0			30.0			2	2
	09 LST	25.8	25.1	29.8	30.0	29.9	30.0	31.0	27.9	30.0	28.8	25.0	25.1	338.4	6	258
	15 LST	27.0	26.4	29.8	29.0	30.3	28.9	29.6	31.0	29.2	29.9	25.5	29.6	346.2	6	402
	21 LST					31.0	30.0				31.0	30.0			3	4
CIG = GTR 6000 FT AND VSBY = GTR 3 MI	03 LST								31.0			30.0			2	2
	09 LST	24.5	25.1	29.8	30.0	29.9	30.0	31.0	27.9	30.0	28.8	24.0	22.1	333.1	6	258
	15 LST	27.0	26.4	29.8	29.0	30.3	28.9	29.6	31.0	29.2	29.9	23.3	28.9	343.3	6	402
	21 LST					31.0	30.0				31.0	30.0			3	4
CIG = GTR 10000 FT AND VSBY = GTR 3 MI	03 LST								31.0			30.0			2	2
	09 LST	24.5	25.1	29.8	30.0	29.9	30.0	31.0	24.8	30.0	28.8	24.0	22.1	330.0	6	258
	15 LST	27.0	26.4	29.8	29.0	30.3	28.9	29.6	31.0	29.2	29.9	23.3	28.9	343.3	6	402
	21 LST					31.0	30.0				31.0	30.0			3	4

GARDO, SOMALI REPUBLIC

STA NO. 63225 (IN AREA NUMBER 02)

LATITUDE 0931N

LONGITUDE 04905E

ELEVATION(FT) 02664

PARAMETER DESCRIPTION	JAN	FEB	MAR	APR	MAY	JUN	JUL	AUG	SEP	OCT	NOV	DEC	ANN	PDR (YRS)	NO. OBS
ABS MAX TMP (F)	90	91	97	95	99	97	93	97	102	97	93	90	102	5	719
MEAN MAX TMP (F)	86	88	91	92	93	93	90	91	94	93	88	86	90	5	718
MEAN MIN TMP (F)	60	54	60	67	68	70	70	70	69	66	57	56	64	5	719
ABS MIN TMP (F)	48	48	52	63	61	64	64	66	63	55	43	43	43	5	719
MEAN NO DYS TMP = DR GTR 90(F)	0.9	13.2	25.9	27.7	29.6	29.4	25.9	28.1	29.0	28.1	11.3	6.1	253.2	5	718
MEAN NO DYS TMP = DR LES 32(F)	0.0	0.0	0.0	0.0	0.0	0.0	0.0	0.0	0.0	0.0	0.0	0.0	0.0	5	719
MEAN NO DYS TMP = DR LES 0(F)	0.0	0.0	0.0	0.0	0.0	0.0	0.0	0.0	0.0	0.0	0.0	0.0	0.0	5	719
MEAN DEW PT TMP (F)	60	58	60	62	64	65	64	66	65	64	59	59	62	4	-29
MEAN REL HUM (PCT)	67	66	62	59	61	61	62	64	61	63	66	66	63	3	-26
MEAN PRESS ALT (FT)														0	0
MEAN PRECIP (IN)	0.00	0.00	0.26	1.01	2.01	0.00	0.00	0.82	0.27	0.70	0.00	0.00	3.1	5	-6
MEAN SNOW FALL (IN)	0.0	0.0	0.0	0.0	0.0	0.0	0.0	0.0	0.0	0.0	0.0	0.0	0.0	5	-29
MEAN NO DYS PRCP = DR GTR 0.1 IN	0.0	0.0	0.7	2.5	4.5	0.0	0.0	1.7	0.7	1.5	0.0	0.0	11.6	5	-29
MEAN NO DYS SNFL = DR GTR 1.9 IN	0.0	0.0	0.0	0.0	0.0	0.0	0.0	0.0	0.0	0.0	0.0	0.0	0.0	5	-29
MEAN NO DYS W/OCUR VSBY LES 1/2 MI														0	0
MEAN NO DYS TSTMS														0	0
P FREQ WND SPD = DR GTR 17 KTS														0	0
P FREQ WND SPD = DR GTR 20 KTS														0	0
P FREQ LES 5000 FT A/D LES 5 MI														0	0
P FREQ LES 1500 FT A/D LES 3 MI														0	0
FOR 00-02 LST														0	0
03-05 LST														0	0
06-08 LST	25.0	0.0	0.0	19.0	9.5	0.0	2.1	0.0	4.8	11.0	11.1	33.3	9.4	7	251
09-11 LST	6.1	1.0	4.3	7.6	4.9	1.3	7.5	2.5	4.6	5.4	4.0	3.3	4.4	7	1274
12-14 LST	0.0	0.0	0.0	3.8	21.1	0.0	4.7	12.3	1.9	0.0	3.0	0.0	4.1	6	365
15-17 LST	0.0	0.0	1.6	5.0	4.7	0.9	1.3	2.0	2.0	3.2	3.2	2.4	2.2	7	1654
18-20 LST	0.0	0.0	0.0	23.0	33.3	0.0	0.0	0.0	1.9	6.3	0.0	0.0	5.5	5	253
21-23 LST														0	0
P FREQ LES 300 FT A/D LES 1 MI														0	0
FOR 00-02 LST														0	0
03-05 LST														0	0
06-08 LST	0.0	0.0	0.0	0.0	0.0	0.0	0.0	0.0	0.0	0.0	0.0	22.2	1.9	7	251
09-11 LST	0.0	0.0	0.9	0.0	0.0	0.0	0.8	0.8	0.0	0.0	0.0	0.8	0.3	7	1274
12-14 LST	0.0	0.0	0.0	0.0	0.0	0.0	2.3	7.1	0.0	0.0	0.0	0.0	0.8	6	365
15-17 LST	0.0	0.0	0.0	0.0	0.0	0.0	0.0	0.0	0.0	0.0	0.0	0.0	0.0	7	1654
18-20 LST	0.0	0.0	0.0	0.0	0.0	0.0	0.0	0.0	0.0	0.0	0.0	0.0	0.0	5	253
21-23 LST														0	0

GARDU, SOMALI REPUBLIC
MEAN NUMBER OF DAYS

PARAMETER DESCRIPTION		JAN	FEB	MAR	APR	MAY	JUN	JUL	AUG	SEP	OCT	NOV	DEC	ANN	PDR (YRS)	NO. OBS
CIG = GTR 1000 FT AND VSBY = GTR 3 MI	03 LST			31.0	30.0		30.0		31.0		31.0	30.0			5	8
	09 LST	31.0	27.7	30.7	29.2	31.0	26.9	27.4	26.3	29.3	30.4	30.0	30.7	350.6	7	1274
	15 LST	31.0	28.0	30.8	29.5	30.3	29.2	29.0	27.9	30.0	30.4	29.8	31.0	356.9	7	1654
	21 LST	31.0					30.0					30.0			2	3
CIG = GTR 2000 FT AND VSBY = GTR 3 MI W/SFC WND LES 10 KTS	03 LST			31.0	30.0		0.0		0.0		31.0	0.0			5	8
	09 LST	11.0	19.1	25.5	20.0	11.2	1.2	0.2	0.2	2.1	20.0	21.0	15.6	147.1	7	1261
	15 LST	11.7	11.1	20.9	19.5	11.9	1.3	0.6	0.2	2.4	17.5	16.5	14.2	127.8	7	1642
	21 LST	31.0					0.0					0.0			2	3
SFC WND = GTR 17 KTS AND NO PRECIP.	03 LST			0.0	0.0		0.0		15.5		0.0	0.0			5	8
	09 LST	1.6	0.8	0.5	0.0	6.6	19.3	21.9	25.0	10.8	0.5	0.2	0.2	87.4	7	1260
	15 LST	1.7	2.5	1.0	0.7	3.5	14.2	21.2	21.0	8.2	0.6	1.4	1.3	77.3	7	1661
	21 LST	0.0					0.0					0.0			2	3
SFC WND 4-10 KTS AND TMP 33-89 DEG F AND NO PRECIP.	03 LST			0.0	0.0		15.0		0.0		31.0	0.0			5	8
	09 LST	15.2	13.7	12.4	10.4	8.7	4.3	0.5	0.8	6.4	11.2	16.0	19.7	119.3	7	1251
	15 LST	16.5	12.7	6.1	1.7	1.2	0.2	0.8	0.2	1.0	5.8	15.9	19.3	81.4	7	1652
	21 LST	0.0					0.0					30.0			2	3
SKY COVER LES 3/10 AND VSBY = GTR 3 MI	03 LST			31.0	0.0		15.0		15.5		31.0	0.0			5	8
	09 LST	14.7	16.3	13.1	8.7	10.1	13.4	7.5	13.0	16.7	12.7	17.4	16.2	159.8	7	1281
	15 LST	19.6	20.6	17.2	7.9	3.8	13.3	9.0	12.9	8.3	10.3	15.5	17.5	159.9	7	1668
	21 LST	31.0					30.0					30.0			2	3
CIG = GTR 2500 FT AND VSBY = GTR 3 MI	03 LST			31.0	0.0		30.0		31.0		31.0	0.0			5	8
	09 LST	26.2	24.4	22.7	20.5	24.9	24.2	22.2	23.6	26.5	25.1	25.9	26.9	293.1	7	1274
	15 LST	28.8	27.5	27.6	22.1	20.7	26.0	26.3	25.7	23.6	22.3	25.3	28.2	304.1	7	1654
	21 LST	31.0					30.0					30.0			2	3
CIG = GTR 6000 FT AND VSBY = GTR 3 MI	03 LST			31.0	0.0		30.0		31.0		31.0	0.0			5	8
	09 LST	25.0	22.0	18.8	16.3	22.6	23.0	20.6	21.5	25.4	22.3	24.9	24.9	267.3	7	1274
	15 LST	27.5	27.2	25.4	17.6	15.1	24.4	24.5	24.1	20.2	17.3	23.0	26.7	273.0	7	1654
	21 LST	31.0					30.0					30.0			2	3
CIG = GTR 10000 FT AND VSBY = GTR 3 MI	03 LST			31.0	0.0		30.0		31.0		31.0	0.0			5	8
	09 LST	25.0	21.7	18.5	16.3	22.2	23.0	20.6	21.5	25.4	22.0	24.9	24.9	266.0	7	1274
	15 LST	27.5	27.2	25.4	17.6	15.1	24.4	24.5	24.1	20.2	17.3	23.0	26.7	273.0	7	1654
	21 LST	31.0					30.0					30.0			2	3

GALCAYO, SOMALI REPUBLIC

STA NO. 63230 (IN AREA NUMBER 02)

LATITUDE 0651N

LONGITUDE 04716E

ELEVATION(FT) 00991

PARAMETER DESCRIPTION	JAN	FEB	MAR	APR	MAY	JUN	JUL	AUG	SEP	OCT	NOV	DEC	ANN	POR (YRS)	NO. OBS
ABS MAX TMP (F)	95	97	97	99	99	99	97	99	97	97	95	93	99	6	710
MEAN MAX TMP (F)	92	92	96	95	94	93	91	92	93	92	91	91	93	5	728
MEAN MIN TMP (F)	67	66	70	72	73	73	71	71	71	71	68	67	70	6	710
ABS MIN TMP (F)	61	63	61	68	66	70	64	64	64	66	61	59	59	6	710
MEAN NO DYS TMP = OR GTR 90(F)	31.0	26.4	31.0	28.6	28.9	27.0	24.4	29.3	30.0	28.1	24.1	29.0	337.8	5	728
MEAN NO DYS TMP = OR LES 32(F)	0.0	0.0	0.0	0.0	0.0	0.0	0.0	0.0	0.0	0.0	0.0	0.0	0.0	6	710
MEAN NO DYS TMP = OR LES 0(F)	0.0	0.0	0.0	0.0	0.0	0.0	0.0	0.0	0.0	0.0	0.0	0.0	0.0	6	710
MEAN DEW PT TMP (F)	69	68	69	69	69	69	68	68	68	69	68	69	69	4	1910
MEAN REL HUM (PCT)	72	70	67	65	63	63	65	64	62	68	72	71	67	4	1904
MEAN PRESS ALT (FT)														0	0
MEAN PRECIP (IN)	0.00	0.00	0.00	1.00	1.22	0.06	0.00	0.00	0.00	1.02	0.39	0.00	3.7	5	-6
MEAN SNOW FALL (IN)	0.0	0.0	0.0	0.0	0.0	0.0	0.0	0.0	0.0	0.0	0.0	0.0	0.0	6	-29
MEAN NO DYS PRCP = OR GTR 0.1 IN	0.0	0.0	0.0	2.5	2.9	0.2	0.0	0.0	0.0	2.1	0.9	0.0	8.6	5	-29
MEAN NO DYS SNFL = OR GTR 1.5 IN	0.0	0.0	0.0	0.0	0.0	0.0	0.0	0.0	0.0	0.0	0.0	0.0	0.0	6	-29
MEAN NO DYS W/DCUR VSOBY LES 1/2 MI	0.0	0.0	0.0	0.0	0.0	0.9	0.0	0.0	0.6	0.0	0.0	0.0	1.5	4	419
MEAN NO DYS TSTMS	0.0	0.0	0.0	0.9	0.0	0.0	0.0	0.0	0.0	1.1	0.0	0.0	2.0	4	420
P FREQ WND SPD = OR GTR 17 KTS	23.8	30.4	21.4	6.8	27.3	51.0	72.4	67.4	48.5	11.4	5.2	18.1	32.0	4	1932
P FREQ WND SPD = OR GTR 28 KTS	0.8	0.9	0.0	1.4	1.5	12.1	37.8	33.0	9.6	2.1	0.0	0.7	8.3	4	1932
P FREQ LES 9000 FT A/D LES 3 MI	12.7	6.1	21.4	54.4	30.3	20.4	41.2	29.2	27.8	54.9	33.6	19.0	29.3	4	1916
P FREQ LES 1500 FT A/D LES 3 MI															
FOR 00-02 LST	0.0	0.0	0.0	40.0	0.0	0.0	0.0	11.1	0.0		0.0			4	85
03-05 LST	5.4	2.9	4.1	5.8	6.1	4.2	5.6	6.0	4.8	13.7	11.4	2.6	6.1	6	568
06-08 LST	0.0	20.0	5.6	15.4	25.0	4.3	2.5	12.2	4.3	22.2	22.2	9.1	11.9	6	247
09-11 LST	2.8	2.1	3.5	10.0	3.4	2.7	6.1	2.3	5.3	12.0	6.0	1.6	4.8	7	1280
12-14 LST	0.0	0.0	0.0	3.6	11.1	4.0	0.0	8.2	1.8	0.0	5.9	0.0	2.9	6	353
15-17 LST	1.9	0.7	3.2	5.4	7.0	5.6	7.8	3.3	4.0	4.4	4.5	3.0	4.2	10	1919
18-20 LST	0.0	0.0	0.0	7.1	0.0	4.5	9.3	3.3	1.9	0.0	16.7	0.0	3.6	5	262
21-23 LST	0.0	0.0	0.0	8.3	10.8	2.6	3.6	5.2	0.0	3.2	6.5	4.8	3.8	7	634
P FREQ LES 300 FT A/D LES 1 MI															
FOR 00-02 LST	0.0	0.0	0.0	0.0	0.0	0.0	0.0	0.0	0.0		0.0			4	85
03-05 LST	0.0	0.0	0.0	0.0	0.0	0.0	0.0	0.0	0.0	0.0	0.0	0.0	0.0	6	568
06-08 LST	0.0	0.0	0.0	0.0	0.0	0.0	0.0	0.0	0.0	0.0	0.0	0.0	0.0	6	247
09-11 LST	0.0	0.0	0.0	0.0	0.0	0.0	0.0	0.0	0.0	0.0	0.0	0.0	0.0	7	1280
12-14 LST	0.0	0.0	0.0	0.0	0.0	0.0	0.0	0.0	0.0	0.0	0.0	0.0	0.0	6	353
15-17 LST	0.6	0.0	0.0	0.0	0.0	0.8	0.0	0.0	0.0	0.0	0.0	0.0	0.1	10	1919
18-20 LST	0.0	0.0	0.0	0.0	0.0	0.0	2.3	0.0	0.0	0.0	0.0	0.0	0.2	5	262
21-23 LST	0.0	0.0	0.0	0.0	0.0	0.0	0.0	0.0	0.0	0.0	0.0	0.0	0.0	7	634

GALCAYO, SOMALI REPUBLIC
MEAN NUMBER OF DAYS

PARAMETER DESCRIPTION		JAN	FEB	MAR	APR	MAY	JUN	JUL	AUG	SEP	OCT	NOV	DEC	ANN	PDR (YRS)	NO. OBS
CIG = GTR 1000 FT AND VSBY = GTR 3 MI	03 LST	31.0	28.0	31.0	30.0	30.3	30.0	30.4	30.4	29.5	29.8	29.3	31.0	360.7	6	568
	09 LST	30.7	28.0	31.0	30.0	31.0	30.0	30.4	31.0	29.1	30.7	29.7	31.0	362.6	7	1280
	15 LST	30.8	28.0	30.6	29.8	30.8	29.5	30.4	31.0	30.0	31.0	29.8	30.8	362.5	10	1919
	21 LST	31.0	28.0	31.0	30.0	29.3	30.0	30.6	30.6	30.0	30.5	29.5	30.5	361.0	7	634
CIG = GTR 2000 FT AND VSBY = GTR 3 MI W/SFC WND LES 10 KTS	03 LST	17.6	14.0	19.6	20.8	12.6	1.9	4.6	1.2	7.4	20.1	23.2	24.5	167.5	6	565
	09 LST	6.5	5.4	11.6	16.5	7.3	0.8	0.0	0.2	2.3	14.6	13.6	9.9	88.7	7	1269
	15 LST	10.7	9.7	17.6	21.8	9.7	0.5	0.2	1.4	3.2	21.8	19.8	13.4	129.8	10	1897
	21 LST	3.6	0.0	1.6	5.0	20.1	7.7	2.6	3.6	8.3	10.0	5.8	3.0	71.3	7	634
SFC WND = GTR 17 KTS AND NO PRECIP.	03 LST	1.7	0.0	0.0	0.0	1.2	10.0	17.8	17.6	12.3	1.8	0.0	0.0	62.4	6	569
	09 LST	6.5	6.2	2.6	0.0	9.5	16.3	24.0	21.9	17.6	1.7	2.0	4.0	112.3	7	1294
	15 LST	4.6	3.9	2.0	0.7	5.5	18.8	25.5	24.0	14.6	1.6	1.0	3.0	105.2	10	1925
	21 LST	15.5	19.9	19.1	6.5	3.3	8.5	11.9	12.3	7.9	9.5	8.2	10.5	133.1	7	536
SFC WND 4-10 KTS AND TMP 33-89 DEG F AND NO PRECIP.	03 LST	27.6	23.6	24.8	13.3	11.4	8.9	6.4	4.8	10.7	14.0	15.7	19.6	178.8	6	566
	09 LST	12.9	12.4	22.4	19.4	10.0	1.9	0.5	0.7	4.6	18.4	17.6	15.2	136.0	7	1278
	15 LST	5.6	1.2	1.4	2.1	1.6	0.2	0.0	0.7	0.0	3.6	5.2	4.1	25.7	10	1901
	21 LST	5.5	0.0	1.6	12.2	11.7	13.1	7.4	8.2	13.7	7.5	4.9	7.5	93.3	7	633
SKY COVER LES 3/10 AND VSBY = GTR 3 MI	03 LST	21.8	23.9	12.6	6.7	12.9	17.5	20.1	18.2	19.8	9.7	12.9	18.8	194.9	6	570
	09 LST	18.7	16.3	7.2	1.1	5.5	12.5	7.5	8.6	9.7	3.4	7.7	14.6	112.8	7	1303
	15 LST	13.9	17.3	10.7	2.9	1.6	3.5	2.0	3.2	4.0	1.3	7.3	11.9	79.6	10	1948
	21 LST	24.6	26.2	30.2	10.0	12.6	15.4	14.2	16.7	21.7	17.8	23.2	23.0	235.6	7	634
CIG = GTR 2500 FT AND VSBY = GTR 3 MI	03 LST	28.5	26.3	24.0	21.3	23.4	26.9	25.8	26.7	27.1	19.4	21.8	29.4	300.6	6	568
	09 LST	27.8	25.1	20.9	15.4	23.0	25.1	25.0	24.6	22.7	15.5	22.6	27.4	275.1	7	1280
	15 LST	27.4	25.8	24.2	18.8	19.2	20.1	18.5	21.2	21.2	18.8	21.7	26.0	262.9	10	1919
	21 LST	31.0	28.0	31.0	21.7	25.1	27.7	26.9	26.6	28.7	28.5	26.6	28.0	329.8	7	634
CIG = GTR 8000 FT AND VSBY = GTR 3 MI	03 LST	28.5	26.3	20.2	17.3	19.6	26.3	24.7	25.4	27.1	17.0	19.1	27.7	279.2	6	568
	09 LST	27.2	23.3	15.5	8.3	18.8	22.6	22.8	21.0	19.7	9.5	19.2	26.2	234.1	7	1280
	15 LST	25.6	24.6	19.2	11.2	12.7	15.2	11.3	14.7	15.9	12.0	17.5	22.8	202.7	10	1919
	21 LST	31.0	28.0	31.0	20.8	24.3	26.9	25.4	25.0	27.9	27.5	26.6	28.0	322.4	7	634
CIG = GTR 10000 FT AND VSBY = GTR 3 MI	03 LST	28.5	26.3	20.2	17.3	19.6	26.3	24.7	25.4	27.1	17.0	19.1	27.7	279.2	6	568
	09 LST	27.2	23.3	15.5	8.3	18.8	22.6	22.8	21.0	19.7	9.2	19.2	26.2	233.8	7	1280
	15 LST	25.6	24.6	19.0	11.2	12.5	15.2	10.9	14.5	15.9	12.0	17.5	22.8	201.7	10	1919
	21 LST	31.0	28.0	31.0	20.8	24.3	26.9	25.0	25.0	27.9	27.5	26.6	28.0	322.0	7	634

AREA NO. 02

SOMALI REPUBLIC	NORTHEAST COASTL				LATITUDE 0900N				LONGITUDE 04900E					
	BOUNDARIES	1010N 04255E	1030N 04900E	1030N 04900E	0800N 04750E	0500N 04500E	0500N 04825E							
PARAMETER DESCRIPTION		JAN	FEB	MAR	APR	MAY	JUN	JUL	AUG	SEP	OCT	NOV	DEC	ANN
MEAN MAX TMP (F)		87	88	91	93	93	93	92	92	93	91	88	87	91
MEAN MIN TMP (F)		64	62	66	70	72	73	74	74	72	70	66	64	69
LARGEST MEAN PRECIP(IN)		0.00	0.00	0.26	1.01	2.01	0.06	0.00	0.82	0.27	1.02	0.64	0.05	6.1
SMALLEST MEAN PRECIP(IN)		0.00	0.00	0.00	0.00	0.00	0.00	0.00	0.00	0.00	0.04	0.00	0.00	0.0
		MEAN NUMBER OF DAYS												
CIG = GTR 1000 FT AND VSBY = GTR 3 MI	03 LST	31.0	28.0	31.0	30.0	30.3	30.0	30.4	30.8	29.5	30.4	29.8	31.0	362.2
	09 LST	30.5	27.6	30.5	29.7	31.0	29.0	29.6	29.4	29.5	30.7	29.2	30.9	337.6
	15 LST	30.1	27.5	30.8	29.4	30.5	29.2	30.1	30.0	29.7	30.8	29.9	30.9	358.9
	21 LST	31.0	28.0	31.0	30.0	30.2	30.0	30.6	30.6	30.0	30.8	29.8	30.5	362.5
CIG = GTR 2000 FT AND VSBY = GTR 2 MI W/SFC WND LES 10 KTS	03 LST	17.6	14.0	25.3	25.4	12.6	1.0	4.6	10.7	7.4	25.6	17.7	24.5	186.4
	09 LST	11.5	14.1	17.9	19.7	15.7	10.0	10.4	10.5	10.7	19.5	19.2	17.8	177.0
	15 LST	11.2	10.1	15.6	19.5	14.8	8.3	6.8	8.5	9.5	20.5	19.4	13.8	158.0
	21 LST	17.3	0.0	1.6	5.0	25.6	3.9	2.6	3.6	8.3	20.5	11.9	3.0	102.3
SFC WND = GTR 17 KTS AND NO PRECIP.	03 LST	1.7	0.0	0.0	0.0	1.2	5.0	17.8	11.0	12.3	0.9	0.0	0.0	49.9
	09 LST	2.7	3.9	1.8	0.0	5.4	11.9	15.3	15.6	9.5	0.7	1.1	1.4	69.3
	15 LST	3.1	2.9	3.3	1.9	3.0	11.0	16.0	15.3	7.6	1.5	1.2	1.9	68.7
	21 LST	7.8	19.9	19.1	6.5	1.7	4.3	11.9	12.3	7.9	4.8	2.7	10.5	109.4
SFC WND 4-10 KTS AND TMP 33-89 DEG F AND NO PRECIP.	03 LST	27.6	23.6	12.4	6.7	11.4	11.0	6.4	1.6	10.7	22.5	5.2	19.6	158.7
	09 LST	15.4	13.7	14.3	14.9	8.4	3.3	0.3	0.5	6.4	13.0	16.4	19.4	126.2
	15 LST	12.7	9.8	5.6	7.6	3.7	0.3	0.3	2.8	3.7	8.7	13.2	12.4	81.0
	21 LST	2.8	0.0	1.6	12.2	5.9	6.6	7.4	8.2	13.7	3.8	21.6	7.5	91.3
SKY COVER LES 3/10 AND VSBY = GTR 3 MI	03 LST	21.8	23.9	21.8	3.4	12.9	16.3	20.1	11.2	19.8	20.4	4.3	18.8	194.7
	09 LST	13.9	16.2	15.5	10.9	12.9	16.3	9.6	14.4	16.8	12.9	10.5	14.8	164.7
	15 LST	14.2	17.3	17.2	11.7	8.5	10.4	10.4	12.1	10.1	11.8	11.4	12.8	147.9
	21 LST	27.8	26.2	30.2	10.0	21.8	15.1	14.2	16.7	21.7	24.4	27.7	23.0	258.8
CIG = GTR 2500 FT AND VSBY = GTR 3 MI	03 LST	28.5	26.3	27.5	10.7	23.4	28.5	25.8	29.6	27.1	25.2	17.3	29.4	299.3
	09 LST	26.6	24.9	24.5	22.0	25.9	26.4	26.1	25.4	26.4	23.1	24.5	26.5	302.3
	15 LST	27.7	26.6	27.2	23.3	23.4	25.0	24.8	26.0	24.7	23.7	24.2	27.9	304.5
	21 LST	31.0	28.0	31.0	21.7	28.1	29.2	26.9	26.6	28.7	29.8	28.9	28.0	337.9
CIG = GTR 6000 FT AND VSBY = GTR 3 MI	03 LST	28.5	26.3	25.6	8.7	19.6	28.2	24.7	29.1	27.1	24.0	16.4	27.7	285.9
	09 LST	25.6	23.5	21.4	18.2	23.8	25.2	24.8	23.5	25.0	20.2	22.7	24.4	278.3
	15 LST	26.7	26.1	24.8	19.3	19.4	22.8	21.8	23.3	21.8	19.7	21.3	26.1	273.1
	21 LST	31.0	28.0	31.0	20.8	27.7	29.0	25.4	25.0	27.9	29.3	28.9	28.0	332.0
CIG = GTR 10000 FT AND VSBY = GTR 3 MI	03 LST	28.5	26.3	25.6	8.7	19.6	28.2	24.7	29.1	27.1	24.0	16.4	27.7	285.9
	09 LST	25.6	23.4	21.3	18.2	23.6	25.2	24.8	22.4	25.0	20.0	22.7	24.4	276.6
	15 LST	26.7	26.1	24.7	19.3	19.3	22.8	21.7	23.2	21.8	19.7	21.3	26.1	272.7
	21 LST	31.0	28.0	31.0	20.8	27.7	29.0	25.0	25.0	27.9	29.3	28.9	28.0	331.6

ISCIA BAIDOA, SOMALI REPUBLIC

STA NO. 63247 (IN AREA NUMBER 03)

LATITUDE 0300N

LONGITUDE 04340E

ELEVATION(FT) 01990

PARAMETER DESCRIPTION	JAN	FEB	MAR	APR	MAY	JUN	JUL	AUG	SEP	OCT	NOV	DEC	ANN	POR (YRS)	NO. OBS
ABS MAX TMP (F)	99	100	100	99	100	102	91	93	93	100	97	97	102	6	673
MEAN MAX TMP (F)	93	97	97	93	86	87	85	88	90	89	89	90	90	5	639
MEAN MIN TMP (F)	67	67	70	71	70	68	67	66	67	69	68	67	68	6	673
ABS MIN TMP (F)	63	61	64	64	64	64	63	63	63	64	64	63	61	6	673
MEAN NO DYS TMP = OR GTR 90(F)	30.1	28.0	31.0	23.7	2.4	4.9	0.9	9.2	20.5	18.7	14.0	20.0	203.4	5	639
MEAN NO DYS TMP = OR LES 32(F)	0.0	0.0	0.0	0.0	0.0	0.0	0.0	0.0	0.0	0.0	0.0	0.0	0.0	6	673
MEAN NO DYS TMP = OR LES 0(F)	0.0	0.0	0.0	0.0	0.0	0.0	0.0	0.0	0.0	0.0	0.0	0.0	0.0	6	673
MEAN DEW PT TMP (F)			67	71	72	67	66	65	68	69	70	68		4	314
MEAN REL HUM (PCT)			64	84	81	75	76	71	72	77	84	76		4	313
MEAN PRESS ALT (FT)														0	0
MEAN PRECIP (IN)	0.02	0.04	0.94	6.48	5.19	0.49	0.55	0.30	0.15	4.17	3.48	0.67	22.5	5	-6
MEAN SNOW FALL (IN)	0.0	0.0	0.0	0.0	0.0	0.0	0.0	0.0	0.0	0.0	0.0	0.0	0.0	6	-29
MEAN NO DYS PRCP = OR GTR 0.1 IN	0.2	0.2	2.3	9.2	8.4	1.1	1.2	0.7	0.5	7.2	6.1	1.6	38.7	5	-29
MEAN NO DYS SNFL = OR GTR 1.5 IN	0.0	0.0	0.0	0.0	0.0	0.0	0.0	0.0	0.0	0.0	0.0	0.0	0.0	6	-29
MEAN NO DYS W/O CUR VSBY LES 1/2 MI			0.0	10.0	0.0	0.0	0.0	0.0	0.0	15.5	15.0	0.0		4	76
MEAN NO DYS TSTMS			0.0	0.0	0.0	0.0	3.9	0.0	0.0	3.4	11.3	0.0		4	75
P FREQ WND SPD = OR GTR 17 KTS			0.0	0.0	0.0	0.0	0.0	0.0	1.5	0.0	0.0	0.0		4	322
P FREQ WND SPD = OR GTR 28 KTS			0.0	0.0	0.0	0.0	0.0	0.0	0.0	0.0	0.0	0.0		4	322
P FREQ LES 9000 FT A/D LES 5 MI			50.0	100.0	100.0	61.9	68.6	64.5	85.7	92.9	93.8	18.2		4	319
P FREQ LES 1500 FT A/D LES 3 MI															
FOR 00-02 LST														0	0
03-05 LST														0	0
06-08 LST	0.0	0.0	21.1	45.5	35.7	40.0	45.0	44.4	55.9	62.5	60.0	36.4	37.2	6	199
09-11 LST	8.7	6.3	23.7	35.7	32.8	13.6	41.5	34.3	35.9	46.7	34.6	20.3	30.3	7	1146
12-14 LST	0.0	0.0	3.7	5.0	17.6	35.7	26.7	16.7	14.7	62.5	31.6	0.0	17.9	6	227
15-17 LST	1.0	1.0	3.0	26.9	21.9	17.5	23.9	11.8	7.1	19.6	17.0	7.1	13.2	7	1181
18-20 LST	0.0	0.0	25.0	55.6	22.2	35.3	31.6	21.4	11.5	58.3	25.0	16.7	25.2	5	151
21-23 LST	6.3	0.0	8.6	57.1	44.4	18.8	25.4	9.7	9.0	38.7	25.8	12.9	21.4	6	577
P FREQ LES 300 FT A/D LES 1 MI															
FOR 00-02 LST														0	0
03-05 LST														0	0
06-08 LST	0.0	0.0	0.0	0.0	0.0	0.0	0.0	0.0	0.0	18.8	10.0	0.0	2.4	6	199
09-11 LST	0.0	0.0	0.0	0.0	0.0	0.0	0.0	0.0	0.0	0.0	0.0	0.0	0.0	7	1146
12-14 LST	0.0	0.0	0.0	0.0	0.0	0.0	0.0	0.0	0.0	0.0	0.0	0.0	0.0	6	227
15-17 LST	0.0	0.0	0.0	0.0	0.0	0.0	0.0	0.0	0.0	0.0	0.0	1.6	0.1	7	1181
18-20 LST	0.0	0.0	0.0	0.0	0.0	0.0	3.3	0.0	0.0	0.0	25.0	0.0	2.5	5	151
21-23 LST	0.0	0.0	0.0	2.9	2.8	0.0	6.3	0.0	0.0	12.9	8.1	0.0	2.8	6	577

ISICIA BAIDOA, SOMALI REPUBLIC

MEAN NUMBER OF DAYS

PARAMETER DESCRIPTION		JAN	FEB	MAR	APR	MAY	JUN	JUL	AUG	SEP	OCT	NOV	DEC	ANN	POR (YRS)	NO. OBS
CIG = GTR 1000 FT AND VSBY = GTR 3 MI	03 LST	0.0		31.0	30.0	31.0		31.0	31.0	30.0	31.0	0.0	31.0		5	18
	09 LST	29.8	28.0	29.9	24.8	28.2	26.2	29.8	30.1	29.0	28.9	28.3	29.1	342.1	7	1146
	15 LST	30.4	27.7	30.7	25.4	28.9	29.0	30.4	30.7	29.7	29.7	28.9	29.8	351.3	7	1181
	21 LST	30.0	28.0	28.3	12.8	15.5	25.3	26.1	30.5	30.0	25.5	25.1	27.5	304.6	6	577
CIG = GTR 2000 FT AND VSBY = GTR 3 MI W/SFC WND LES 10 KTS	03 LST	0.0		10.3	20.0	31.0		10.3	31.0	0.0	31.0	0.0	31.0		5	16
	09 LST	11.0	11.5	10.2	12.6	11.1	1.1	3.5	2.4	3.8	4.5	7.9	10.6	90.2	7	1140
	15 LST	18.9	18.5	22.9	16.5	15.7	3.8	3.4	2.6	10.0	17.3	18.8	19.0	167.4	7	1167
	21 LST	28.1	25.1	13.3	4.3	15.5	17.8	13.3	7.5	5.4	7.0	18.9	23.5	179.7	6	577
SFC WND = GTR 17 KTS AND NO PRECIP.	03 LST	0.0		0.0	0.0	0.0		0.0	0.0	0.0	0.0	0.0	0.0		5	16
	09 LST	0.6	0.0	1.0	0.0	0.0	0.5	0.0	1.2	0.2	0.3	0.0	0.0	3.8	7	1141
	15 LST	1.1	0.3	0.3	0.0	0.4	0.5	1.1	2.3	0.5	0.0	0.0	1.0	7.5	7	1180
	21 LST	0.0	0.0	0.0	0.0	0.0	0.0	1.0	0.0	0.4	0.0	0.0	0.0	1.4	6	576
SFC WND 4-10 KTS AND TMP 33-89 DEG F AND NO PRECIP.	03 LST	0.0		20.6	20.0	0.0		31.0	31.0	30.0	0.0	30.0	0.0		5	16
	09 LST	16.4	16.8	18.6	23.0	23.9	9.8	15.3	13.8	16.0	26.1	18.8	19.0	217.5	7	1131
	15 LST	5.2	0.0	0.9	2.7	19.0	11.4	8.6	6.6	11.1	13.5	9.7	10.8	99.5	7	1172
	21 LST	14.5	19.3	19.1	11.1	17.2	23.4	21.1	17.0	9.4	15.0	14.0	13.0	194.1	6	576
SKY COVER LES 3/10 AND VSBY = GTR 3 MI	03 LST	0.0		10.3	0.0	0.0		0.0	0.0	0.0	0.0	0.0	31.0		5	17
	09 LST	13.6	13.0	6.2	0.4	0.4	0.5	0.3	0.0	0.2	1.3	2.0	11.3	49.2	7	1154
	15 LST	9.9	9.3	2.4	0.0	0.0	0.5	0.8	0.3	0.3	0.3	0.5	5.6	29.9	7	1188
	21 LST	23.3	20.3	20.4	4.3	4.3	10.3	7.8	17.5	17.0	7.0	13.1	19.5	164.8	6	577
CIG = GTR 2500 FT AND VSBY = GTR 3 MI	03 LST	0.0		20.6	0.0	0.0		10.3	31.0	15.0	0.0	0.0	31.0		5	18
	09 LST	25.0	22.7	15.0	9.4	9.2	5.4	4.7	7.3	6.4	3.8	8.3	18.9	136.1	7	1146
	15 LST	25.9	24.8	18.4	10.7	10.2	10.0	9.6	13.0	13.9	9.6	12.0	21.9	180.0	7	1181
	21 LST	28.1	27.0	28.3	9.4	14.6	21.5	17.7	25.0	24.2	12.0	18.4	25.0	251.2	6	577
CIG = GTR 6000 FT AND VSBY = GTR 3 MI	03 LST	0.0		20.6	0.0	0.0		10.3	31.0	15.0	0.0	0.0	31.0		5	18
	09 LST	23.8	21.5	12.1	6.4	5.1	2.7	2.9	4.6	3.3	2.4	4.9	18.4	108.1	7	1146
	15 LST	22.9	23.0	10.4	3.8	2.9	2.4	4.2	4.5	4.3	1.9	5.3	17.7	103.3	7	1181
	21 LST	28.1	26.1	28.3	8.6	13.8	21.5	15.7	24.5	23.3	11.5	16.9	24.5	242.8	6	577
CIG = GTR 10000 FT AND VSBY = GTR 3 MI	03 LST	0.0		20.6	0.0	0.0		10.3	31.0	15.0	0.0	0.0	31.0		5	18
	09 LST	23.8	21.5	12.1	6.4	4.6	2.7	2.9	4.6	3.3	2.4	4.9	18.4	107.6	7	1146
	15 LST	22.9	23.0	10.4	3.8	2.5	2.4	4.2	4.2	4.0	1.9	5.3	17.7	102.3	7	1181
	21 LST	28.1	26.1	28.3	8.6	13.8	21.5	15.7	24.5	23.3	11.5	16.9	24.5	242.8	6	577

MOGADISCIO, SOMALI REPUBLIC

STA NO. 63260 (IN AREA NUMBER 03)

LATITUDE 0201N

LONGITUDE 04519E

ELEVATION(FT) 00026

PARAMETER DESCRIPTION	JAN	FEB	MAR	APR	MAY	JUN	JUL	AUG	SEP	OCT	NOV	DEC	ANN	PDR (YRS)	NO. OBS
ABS MAX TMP (F)	100	98	93	100	94	90	89	93	93	94	98	96	100	16	-526
MEAN MAX TMP (F)	89	89	89	91	88	84	84	85	87	87	88	88	87	27	-26
MEAN MIN TMP (F)	74	78	76	77	76	75	74	73	73	75	76	74	75	27	-26
ABS MIN TMP (F)	64	65	68	68	65	68	59	60	64	65	69	68	59	16	-526
MEAN NO DYS TMP = OR GTR 90(F)	14.5	13.0	14.5	16.6	13.2	7.9	0.0	9.4	11.5	11.9	12.7	13.2	138.4	27	-29
MEAN NO DYS TMP = OR LES 32(F)	0.0	0.0	0.0	0.0	0.0	0.0	0.0	0.0	0.0	0.0	0.0	0.0	0.0	16	-29
MEAN NO DYS TMP = OR LES 0(F)	0.0	0.0	0.0	0.0	0.0	0.0	0.0	0.0	0.0	0.0	0.0	0.0	0.0	16	-29
MEAN DEW PT TMP (F)	73	72	73	74	75	73	71	71	72	73	73	73	73	4	1948
MEAN REL HUM (PCT)	79	77	77	77	80	81	82	83	82	80	80	80	80	8	-28
MEAN PRESS ALT (FT)	66	86	106	106	86	66	46	46	66	36	36	16	64	0	-50
MEAN PRECIP (IN)	0.05	0.05	0.05	2.30	2.30	3.80	2.50	1.90	1.00	0.90	1.60	0.50	16.9	21	-28
MEAN SNOW FALL (IN)	0.0	0.0	0.0	0.0	0.0	0.0	0.0	0.0	0.0	0.0	0.0	0.0	0.0	16	-29
MEAN NO DYS PRCP = OR GTR 0.1 IN	0.3	0.3	0.2	5.0	5.0	6.7	4.7	3.7	2.1	1.9	3.1	1.2	34.2	21	-29
MEAN NO DYS SNFL = OR GTR 1.5 IN	0.0	0.0	0.0	0.0	0.0	0.0	0.0	0.0	0.0	0.0	0.0	0.0	0.0	16	-29
MEAN NO DYS W/DCUR VSBY LES 1/2 MI	0.0	0.0	0.0	0.0	0.0	0.0	0.7	0.0	0.0	0.0	0.0	0.0	0.7	4	424
MEAN NO DYS TSTMS	0.0	1.0	0.0	1.7	0.0	0.0	0.0	0.7	0.0	0.0	0.0	0.0	3.4	4	425
P FREQ WND SPD = OR GTR 17 KTS	1.6	6.0	2.0	0.0	3.0	18.8	4.6	8.0	0.0	0.7	1.5	5.1	4.4	4	1955
P FREQ WND SPD = OR GTR 28 KTS	0.0	0.0	0.0	0.0	0.0	0.0	0.0	0.9	0.0	0.0	0.0	0.0	0.1	4	1955
P FREQ LES 5000 FT A/D LES 5 MI	12.9	7.1	8.1	34.1	34.7	44.9	43.6	39.3	29.1	18.4	28.5	24.3	27.1	4	1919
P FREQ LES 1500 FT A/D LES 3 MI														4	84
FOR 00-02 LST	0.0	0.0	28.6	40.0	16.7	0.0	15.8	11.1	0.0					4	84
03-05 LST	0.0	0.0	7.8	16.7	6.3	14.6	19.2	10.7	12.7	6.0	20.9	22.5	11.5	6	376
06-08 LST	10.0	0.0	9.5	5.9	5.3	0.0	15.4	10.9	7.1	10.0	21.4	10.0	8.8	6	258
09-11 LST	3.0	1.0	4.0	6.9	8.2	10.8	7.3	7.0	5.3	1.8	5.9	2.3	5.3	7	1317
12-14 LST	0.0	0.0	0.0	0.0	0.0	4.2	13.3	7.1	3.5	3.8	0.0	0.0	2.7	6	377
15-17 LST	1.2	0.0	1.2	6.4	3.4	6.8	4.5	6.3	1.0	4.1	6.9	2.9	3.7	11	2059
18-20 LST	0.0	0.0	0.0	0.0	9.1	4.5	9.5	9.4	7.8	8.3	0.0	11.1	5.0	5	255
21-23 LST	0.0	0.0	0.0	5.4	5.4	7.0	11.1	6.3	2.8	1.6	0.0	3.2	3.6	6	637
P FREQ LES 300 FT A/D LES 1 MI														4	84
FOR 00-02 LST	0.0	0.0	0.0	20.0	0.0	0.0	0.0	0.0	0.0		0.0			4	84
03-05 LST	0.0	0.0	0.0	0.0	0.0	0.0	0.0	0.0	0.0	0.0	0.0	0.0	0.0	6	376
06-08 LST	0.0	0.0	0.0	0.0	0.0	0.0	0.0	0.0	0.0	0.0	0.0	0.0	0.0	6	258
09-11 LST	0.0	0.0	0.0	1.1	0.0	0.0	0.0	0.0	0.0	0.0	0.0	0.0	0.1	7	1317
12-14 LST	0.0	0.0	0.0	0.0	0.0	0.0	0.0	0.0	1.8	0.0	0.0	0.0	0.2	6	377
15-17 LST	0.0	0.0	0.0	0.7	0.0	0.0	0.6	0.0	0.0	0.0	0.0	0.0	0.1	11	2059
18-20 LST	0.0	0.0	0.0	0.0	0.0	0.0	2.4	0.0	0.0	0.0	0.0	0.0	0.2	5	255
21-23 LST	0.0	0.0	0.0	0.0	0.0	0.0	0.0	0.0	0.0	0.0	0.0	0.0	0.0	6	637

MOGADISCIO, SOMALI REPUBLIC
MEAN NUMBER OF DAYS

PARAMETER DESCRIPTION		JAN	FEB	MAR	APR	MAY	JUN	JUL	AUG	SEP	OCT	NOV	DEC	ANN	PDR (YRS)	NO. OBS
CIG = GTR 1000 FT AND VSBY = GTR 3 MI	03 LST	26.1	23.7	26.1	23.9	25.8	23.0	23.6	28.8	26.2	24.2	16.7	7.0	279.1	6	576
	09 LST	30.4	27.7	31.0	29.3	30.3	29.2	30.7	30.8	29.5	30.7	29.7	31.0	360.3	7	1317
	15 LST	30.8	28.0	30.8	29.3	31.0	29.1	30.6	30.7	30.0	31.0	29.8	31.0	362.1	11	2059
	21 LST	31.0	28.0	30.2	29.2	30.1	27.9	27.9	26.3	24.5	25.0	27.0	29.5	336.6	6	637
CIG = GTR 2000 FT AND VSBY = GTR 3 MI W/SFC WND LES 10 KTS	03 LST	13.9	11.9	12.2	19.4	11.0	2.6	5.4	5.5	5.3	14.3	10.4	4.7	116.6	6	574
	09 LST	6.1	7.5	13.7	22.5	8.4	4.9	4.2	2.7	6.3	13.4	20.8	11.8	132.3	7	1309
	15 LST	2.1	2.2	11.7	16.8	5.9	1.2	2.1	2.0	3.8	12.6	14.4	3.4	78.2	11	2042
	21 LST	8.2	6.3	7.9	22.7	5.0	1.4	4.6	3.9	4.6	10.5	15.7	11.5	102.3	6	637
SFC WND = GTR 17 KTS AND NO PRECIP.	03 LST	1.6	5.1	0.0	0.0	1.3	3.2	1.1	1.1	1.0	0.0	0.7	0.8	15.9	6	577
	09 LST	1.8	1.4	0.2	0.0	0.3	1.9	2.0	3.1	0.9	0.0	0.5	1.4	13.5	7	1332
	15 LST	5.6	3.4	1.5	0.2	1.6	3.3	6.2	5.3	2.5	0.2	0.5	3.1	33.4	11	2085
	21 LST	0.0	0.0	0.0	0.0	0.8	4.9	1.5	1.1	0.0	0.0	0.5	0.0	8.8	6	637
SFC WND 4-10 KTS AND TMP 33-89 DEG F AND NO PRECIP.	03 LST	20.4	12.2	18.8	18.3	14.2	7.0	14.0	13.1	16.4	27.4	17.4	24.6	203.8	6	576
	09 LST	17.1	14.3	23.3	21.4	16.8	10.3	9.0	8.3	14.6	25.3	22.3	18.7	201.4	7	1307
	15 LST	4.9	4.9	12.8	14.0	10.0	5.0	2.9	4.2	9.3	18.3	18.4	8.1	112.8	11	2055
	21 LST	21.6	11.7	17.5	22.7	14.2	5.0	12.2	10.6	16.3	24.5	25.1	23.0	204.4	6	634
SKY COVER LES 3/10 AND VSBY = GTR 3 MI	03 LST	10.6	17.0	10.3	7.2	7.1	5.0	3.0	4.3	5.3	5.4	3.5	3.1	81.8	6	578
	09 LST	5.0	3.7	3.3	1.0	1.1	0.4	1.0	1.9	0.9	0.5	2.0	3.4	24.2	7	1334
	15 LST	18.6	19.4	12.8	3.4	2.5	2.2	1.0	2.5	2.7	4.2	6.8	13.2	89.3	11	2077
	21 LST	15.5	22.6	12.7	4.9	6.7	10.0	8.4	9.4	8.4	11.5	10.3	16.0	136.4	6	636
CIG = GTR 2500 FT AND VSBY = GTR 5 MI	03 LST	25.3	22.9	23.7	17.2	18.7	18.8	17.3	19.4	17.6	17.4	13.2	6.2	217.7	6	576
	09 LST	24.8	23.1	23.1	22.1	21.1	19.9	22.2	23.3	24.6	25.0	22.4	24.0	275.6	7	1317
	15 LST	30.2	27.8	29.1	24.2	25.3	22.7	22.8	23.5	26.4	25.8	23.9	28.2	309.9	11	2059
	21 LST	29.2	28.0	27.8	23.5	24.3	20.9	20.3	20.8	21.1	23.0	24.1	27.5	290.5	6	637
CIG = GTR 6000 FT AND VSBY = GTR 3 MI	03 LST	24.5	22.9	23.1	14.4	15.5	13.7	13.1	16.6	13.8	15.5	11.9	6.2	191.2	6	576
	09 LST	21.8	20.0	18.6	18.6	17.5	15.4	17.7	19.6	22.1	21.2	15.4	20.2	231.1	7	1317
	15 LST	30.0	27.8	28.0	22.5	22.8	20.4	18.3	19.7	24.2	23.7	22.7	27.3	287.4	11	2059
	21 LST	28.2	28.0	26.2	20.3	21.8	16.7	16.8	17.2	19.0	21.5	22.6	27.0	269.3	6	637
CIG = GTR 10000 FT AND VSBY = GTR 3 MI	03 LST	24.5	22.9	23.1	14.4	15.5	13.7	13.1	16.6	13.8	15.5	11.9	6.2	191.2	6	576
	09 LST	21.8	19.7	18.6	18.6	17.5	15.4	17.7	19.6	22.1	21.2	18.4	20.2	230.8	7	1317
	15 LST	30.0	27.8	28.0	22.5	22.5	20.4	18.1	19.7	24.2	23.7	22.7	27.3	286.7	11	2059
	21 LST	28.2	28.0	26.2	20.3	21.8	16.7	16.8	17.2	19.0	21.5	22.6	27.0	269.3	6	637

CHISIMAI0, SOMALI REPUBLIC

STA NO. 63270 (IN AREA NUMBER 03)

LATITUDE 0022S

LONGITUDE 04226E

ELEVATION(FT) 00033

PARAMETER DESCRIPTION	JAN	FEB	MAR	APR	MAY	JUN	JUL	AUG	SEP	OCT	NOV	DEC	ANN	POR (YRS)	NO. OBS
ABS MAX TMP (F)	88	88	93	100	90	88	93	86	90	90	90	90	100	6	671
MEAN MAX TMP (F)	86	87	89	89	86	84	83	83	84	86	88	87	86	9	682
MEAN MIN TMP (F)	76	76	76	77	77	75	74	73	73	76	77	76	76	6	671
ABS MIN TMP (F)	73	72	73	73	70	72	66	68	68	72	72	68	66	6	671
MEAN NO DYS TMP = DR GTR 90(F)	0.0	0.0	8.2	21.9	0.8	0.0	0.3	0.0	0.3	0.9	6.8	3.0	42.2	5	682
MEAN NO DYS TMP = DR LES 32(F)	0.0	0.0	0.0	0.0	0.0	0.0	0.0	0.0	0.0	0.0	0.0	0.0	0.0	6	671
MEAN NO DYS TMP = DR LES 0(F)	0.0	0.0	0.0	0.0	0.0	0.0	0.0	0.0	0.0	0.0	0.0	0.0	0.0	6	671
MEAN DEW PT TMP (F)	74	74	75	75	74	73	73	72	73	74	75	74	74	2	1529
MEAN REL HUM (PCT)	81	81	79	78	78	80	84	82	82	81	80	81	81	2	1529
MEAN PRESS ALT (FT)														0	0
MEAN PRECIP (IN)	0.00	0.00	0.00	0.75	2.93	2.58	1.97	0.34	0.10	0.28	0.26	0.06	8.9	5	-6
MEAN SNOW FALL (IN)	0.0	0.0	0.0	0.0	0.0	0.0	0.0	0.0	0.0	0.0	0.0	0.0	0.0	6	-29
MEAN NO DYS PRCP = DR GTR 0.1 IN	0.0	0.0	0.0	1.9	5.9	4.8	3.1	0.8	0.4	0.7	0.7	0.3	18.6	5	-29
MEAN NO DYS SNFL = DR GTR 1.9 IN	0.0	0.0	0.0	0.0	0.0	0.0	0.0	0.0	0.0	0.0	0.0	0.0	0.0	6	-29
MEAN NO DYS W/OCUR VSBY LES 1/2 MI	0.0	0.0	0.0	0.0	0.0	0.0	0.0	0.0	0.0	0.0	0.0	0.0	0.0	2	373
MEAN NO DYS TSTMS	0.0	0.0	0.0	0.0	0.0	0.0	0.0	0.0	0.0	0.0	0.0	0.0	0.0	2	373
P FREQ WND SPD = DR GTR 17 KTS	0.0	4.3	0.0	0.0	0.0	0.8	0.0	0.7	0.7	0.0	0.0	0.0	0.5	2	1938
P FREQ WND SPD = DR GTR 28 KTS	0.0	0.0	0.0	0.0	0.0	0.0	0.0	0.0	0.0	0.0	0.0	0.0	0.0	2	1938
P FREQ LES 5000 FT A/D LES 5 MI	45.2	36.9	34.1	79.3	70.4	68.9	69.0	64.7	55.6	53.2	50.4	54.9	60.2	2	1529
P FREQ LES 1500 FT A/D LES 3 MI															
FOR 00-02 LST														0	0
03-05 LST	0.0	0.0	0.0	9.4	16.1	6.9	3.0	3.2	9.4	0.0	3.2	1.3	4.8	6	375
06-08 LST	0.0	90.0	0.0	20.0	40.0	11.1	29.4	26.5	21.9	75.0	20.0	25.0	26.6	6	148
09-11 LST	4.1	4.7	3.7	8.1	11.4	21.2	20.7	14.0	7.5	6.4	6.8	5.5	9.5	7	1175
12-14 LST	20.0	7.7	11.1	15.0	8.3	25.0	16.7	18.4	14.6	23.1	23.1	10.5	16.1	5	292
15-17 LST	1.1	1.1	2.2	8.8	12.7	11.8	13.6	11.9	6.5	6.4	8.7	3.5	7.4	7	1208
18-20 LST	0.0	0.0	0.0	33.3	37.5	25.0	12.9	8.7	6.8	33.3	50.0	0.0	17.3	5	171
21-23 LST	0.0	0.0	0.0	9.7	16.1	9.7	1.6	1.6	3.3	0.0	1.7	3.2	3.9	5	521
P FREQ LES 300 FT A/D LES 1 MI															
FOR 00-02 LST														0	0
03-05 LST	0.0	0.0	0.0	0.0	9.7	0.0	0.0	0.0	0.0	0.0	0.0	0.0	0.8	6	375
06-08 LST	0.0	0.0	0.0	0.0	0.0	0.0	0.0	0.0	0.0	0.0	0.0	0.0	0.0	6	148
09-11 LST	0.0	0.0	0.0	0.0	0.0	0.0	0.0	0.0	0.0	0.0	0.0	0.0	0.0	7	1175
12-14 LST	0.0	0.0	0.0	0.0	0.0	0.0	0.0	0.0	0.0	0.0	0.0	0.0	0.0	5	292
15-17 LST	0.0	0.0	0.0	0.0	0.0	0.0	0.0	0.0	0.0	0.0	0.0	0.0	0.0	7	1208
18-20 LST	0.0	0.0	0.0	0.0	0.0	0.0	0.0	0.0	0.0	0.0	0.0	0.0	0.0	5	171
21-23 LST	0.0	0.0	0.0	0.0	3.2	0.0	0.0	0.0	0.0	0.0	0.0	0.0	0.3	5	521

CHISIMATO, SOMALI REPUBLIC
MEAN NUMBER OF DAYS

PARAMETER DESCRIPTION		JAN	FEB	MAR	APR	MAY	JUN	JUL	AUG	SEP	OCT	NOV	DEC	ANN	PDR (YRS)	NO. OBS
CIG = GTR 1000 FT AND VSBY = GTR 3 MI	03 LST	31.0	28.0	31.0	29.0	27.0	30.0	31.0	31.0	30.0	31.0	30.0	31.0	360.0	6	375
	09 LST	31.0	27.7	30.7	30.0	30.5	28.2	29.3	30.7	29.7	31.0	30.0	31.0	359.8	7	1175
	15 LST	31.0	27.7	30.6	29.6	30.6	29.6	30.9	30.1	30.0	30.4	29.5	30.4	360.0	7	1208
	21 LST	31.0	28.0	31.0	29.0	29.0	29.0	31.0	31.0	30.0	31.0	30.0	31.0	361.0	5	521
CIG = GTR 2000 FT AND VSBY = GTR 3 MI W/SFC WND LES 10 KTS	03 LST	6.8	8.0	21.0	25.3	7.0	4.1	8.4	13.0	10.3	22.5	28.1	14.5	169.0	6	375
	09 LST	6.8	8.8	16.1	23.0	10.2	7.3	9.9	6.9	12.0	16.8	23.3	11.9	149.0	7	1171
	15 LST	5.2	6.4	13.4	18.0	9.5	9.7	3.9	6.4	11.0	16.6	15.4	9.8	121.3	7	1205
	21 LST	5.0	7.0	21.0	22.2	6.0	1.9	9.0	10.8	10.3	17.7	26.4	12.0	145.3	5	521
SFC WND = GTR 17 KTS AND NO PRECIP.	03 LST	0.0	1.0	0.0	0.0	0.0	0.0	0.0	0.0	0.0	0.0	0.0	0.0	1.0	6	375
	09 LST	1.3	1.2	1.1	0.4	0.9	0.4	0.3	1.1	0.5	0.6	0.2	0.6	8.6	7	1187
	15 LST	3.1	1.6	0.0	0.4	0.4	1.3	1.3	1.4	0.7	0.3	0.5	0.2	11.2	7	1214
	21 LST	0.0	1.0	0.0	0.0	0.0	0.0	1.5	0.0	0.0	0.0	0.0	0.0	2.5	5	522
SFC WND 4-10 KTS AND TMP 33-89 DEG F AND NO PRECIP.	03 LST	16.5	15.0	24.0	23.4	17.0	8.3	20.6	23.0	22.5	27.2	25.1	11.6	234.2	6	375
	09 LST	12.8	12.3	19.6	22.9	16.8	15.7	14.4	18.1	22.1	23.1	23.6	16.2	217.6	7	1186
	15 LST	10.7	10.8	18.6	14.8	15.9	13.0	11.2	16.1	17.6	22.7	17.2	12.0	180.6	7	1211
	21 LST	13.0	18.0	26.0	27.1	17.0	8.7	13.0	22.6	25.6	27.1	28.4	19.0	245.5	5	522
SKY COVER LES 3/10 AND VSBY = GTR 3 MI	03 LST	3.9	4.0	3.0	0.0	2.0	1.0	2.8	0.0	4.7	3.8	0.0	1.0	26.2	6	375
	09 LST	0.0	0.0	0.3	0.0	0.4	0.0	0.0	0.3	0.0	0.0	0.0	0.3	1.3	7	1190
	15 LST	1.3	1.9	1.0	0.4	0.8	0.4	0.5	0.4	1.4	1.4	1.3	0.5	11.3	7	1219
	21 LST	12.0	4.0	6.0	2.9	3.0	0.0	1.0	0.5	4.4	2.4	4.7	4.0	44.9	3	522
CIG = GTR 2500 FT AND VSBY = GTR 3 MI	03 LST	25.2	18.0	21.0	15.0	18.0	19.7	17.8	20.0	19.7	25.4	20.3	20.3	240.4	6	375
	09 LST	13.7	13.7	15.3	11.3	15.0	10.9	12.6	13.9	16.0	15.1	16.0	14.2	167.9	7	1175
	15 LST	22.0	20.4	21.0	16.5	15.7	15.0	13.9	15.3	18.3	18.2	17.2	20.6	214.1	7	1208
	21 LST	29.0	24.0	25.0	16.4	17.0	19.4	18.5	18.2	22.6	22.6	23.8	23.0	259.5	5	521
CIG = GTR 6000 FT AND VSBY = GTR 3 MI	03 LST	21.3	11.0	15.0	6.5	13.0	14.5	11.3	14.0	15.9	21.6	15.5	15.5	175.1	6	375
	09 LST	2.9	5.2	6.0	2.0	8.0	4.1	6.7	6.6	8.7	7.9	8.4	4.5	71.0	7	1175
	15 LST	16.5	15.3	14.4	9.0	9.8	7.5	6.8	8.1	13.4	10.8	11.5	14.7	137.8	7	1208
	21 LST	27.0	22.0	21.0	10.6	13.0	14.5	10.9	10.8	18.7	17.7	20.7	19.0	205.5	5	521
CIG = GTR 10000 FT AND VSBY = GTR 3 MI	03 LST	21.3	11.0	15.0	6.5	13.0	14.5	11.3	14.0	15.9	21.6	15.5	15.5	175.1	6	375
	09 LST	2.9	5.2	6.0	2.0	8.0	4.1	6.4	6.6	8.7	7.9	8.4	4.5	70.7	7	1175
	15 LST	16.5	15.3	14.4	9.0	9.8	7.1	6.8	7.8	13.2	10.8	11.5	14.7	136.9	7	1208
	21 LST	27.0	22.0	21.0	10.6	13.0	14.5	10.9	10.8	18.7	17.7	20.7	19.0	205.5	5	521

AREA NO. 03

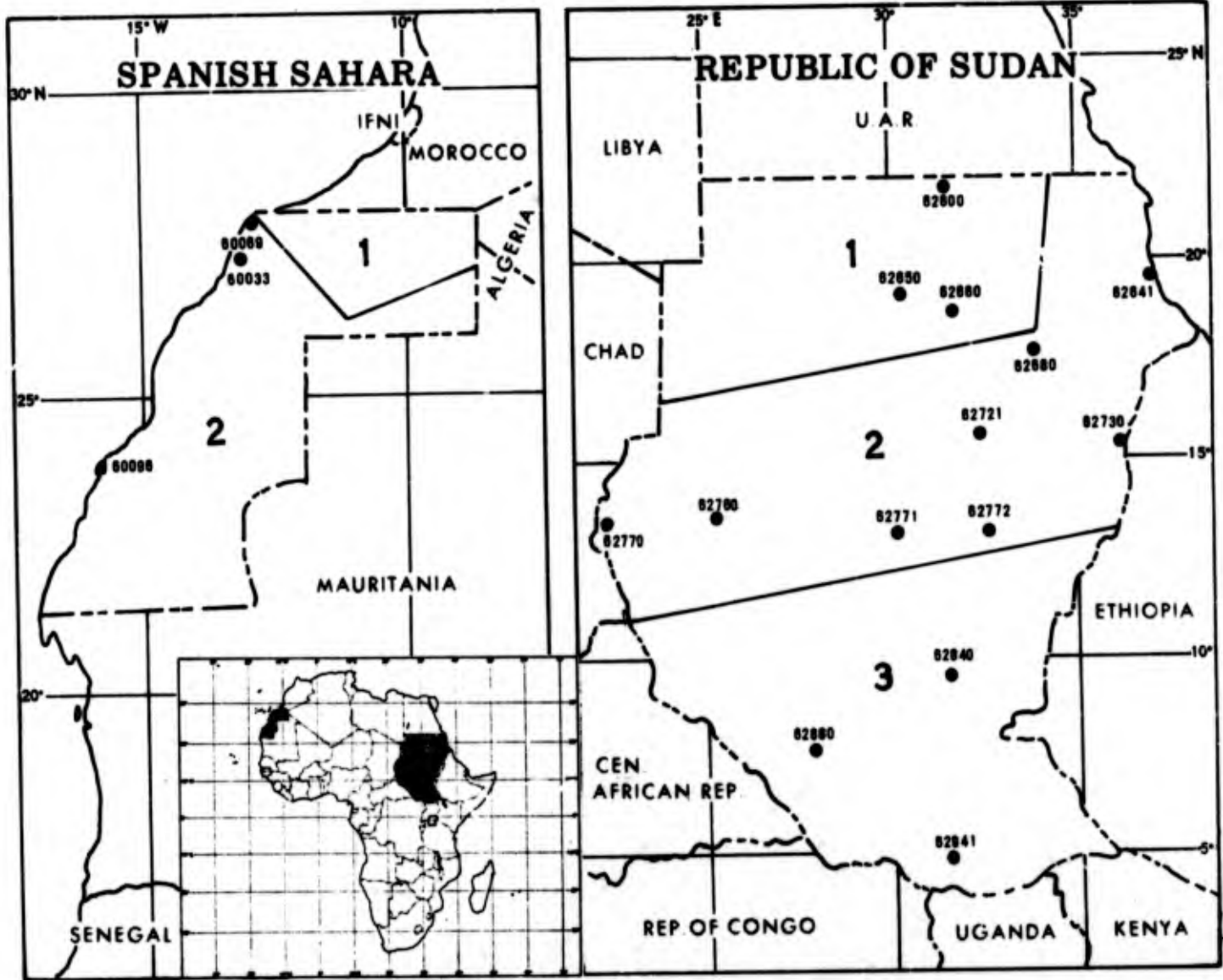
SOMALI REPUBLIC

COASTAL LOWLANDS
BOUNDARIES 0500N 04500E

LATITUDE 0300N

LONGITUDE 04400E

PARAMETER DESCRIPTION		JAN	FEB	MAR	APR	MAY	JUN	JUL	AUG	SEP	OCT	NOV	DEC	ANN	
MEAN MAX TMP (F)		89	91	92	91	87	85	84	85	87	87	88	88	88	
MEAN MIN TMP (F)		72	74	74	75	74	73	72	71	71	73	74	72	73	
LARGEST MEAN PRECIP(IN)		0.05	0.05	0.94	6.48	3.19	3.80	2.90	1.90	1.00	4.17	3.48	0.67	30.2	
SMALLEST MEAN PRECIP(IN)		0.00	0.00	0.00	0.75	2.30	0.49	0.55	0.30	0.10	0.28	0.26	0.06	5.1	
		MEAN NUMBER OF DAYS													
CIG = GTR 1000 FT AND VSBY = GTR 3 MI	03 LST	19.0	25.9	29.4	27.4	27.9	27.5	29.2	30.3	28.7	28.7	15.6	23.0	312.8	
	09 LST	30.4	27.4	30.5	28.0	29.7	27.9	29.9	30.5	29.4	30.2	29.3	30.4	354.0	
	15 LST	30.7	27.8	30.7	28.1	30.2	29.2	30.5	30.5	29.9	30.4	29.4	30.4	357.8	
	21 LST	30.7	28.0	29.8	23.7	24.9	27.4	28.3	29.3	28.2	27.2	27.4	29.3	334.2	
CIG =GTR 2000 FT AND VSBY =GTR 3 MI W/SFC WND LES 10 KTS	03 LST	6.9	10.0	14.5	21.6	16.3	3.4	8.0	16.5	5.2	22.6	12.8	16.7	154.5	
	09 LST	8.0	9.3	13.3	19.4	9.9	4.4	4.5	4.0	7.4	14.9	17.3	11.4	123.8	
	15 LST	8.7	9.0	16.0	17.1	10.4	3.6	3.1	3.7	8.3	15.5	16.2	10.7	122.3	
	21 LST	13.8	12.8	14.1	16.4	8.8	7.0	7.6	7.4	6.8	11.7	20.3	15.7	142.4	
SFC WND = GTR 17 KTS AND NO PRECIP.	03 LST	0.5	3.1	0.0	0.0	0.4	1.6	0.4	0.4	0.3	0.0	0.2	0.3	7.2	
	09 LST	1.2	0.9	0.8	0.1	0.4	0.9	0.8	1.8	0.5	0.3	0.2	0.7	8.6	
	15 LST	3.3	1.8	0.6	0.2	0.8	1.7	2.9	3.0	1.2	0.2	0.3	1.4	17.4	
	21 LST	0.0	0.3	0.0	0.0	0.3	1.6	1.3	0.4	0.1	0.0	0.2	0.0	4.2	
SFC WND 4-10 KTS AND TMP 33-89 DEG F AND NO PRECIP.	03 LST	12.3	13.6	21.1	20.6	10.4	7.7	21.9	22.4	23.0	18.2	24.2	12.1	207.5	
	09 LST	15.4	14.5	20.5	22.4	19.2	11.9	12.9	13.4	17.6	24.8	21.6	18.0	212.2	
	15 LST	6.9	5.2	10.8	10.5	15.0	9.8	7.6	9.0	12.7	18.2	15.1	10.3	131.1	
	21 LST	16.4	16.3	20.9	20.3	16.1	12.4	19.4	16.7	17.1	22.2	22.5	18.3	214.6	
SKY COVER LES 3/10 AND VSBY = GTR 3 MI	03 LST	4.8	10.5	7.9	2.4	3.0	3.0	1.9	1.4	3.3	3.1	1.2	11.7	54.2	
	09 LST	6.2	5.6	3.3	0.5	0.6	0.3	0.4	0.7	0.4	0.6	1.3	5.0	24.9	
	15 LST	9.9	10.2	5.4	1.3	1.1	1.0	0.8	1.1	1.5	2.0	2.9	6.4	43.6	
	21 LST	16.9	15.6	13.0	4.0	4.7	6.8	5.7	9.1	9.9	7.0	9.4	13.2	115.3	
CIG = GTR 2500 FT AND VSBY = GTR 3 MI	03 LST	16.8	20.5	21.8	10.7	12.2	19.3	15.1	23.5	17.4	14.3	11.2	19.2	202.0	
	09 LST	21.2	19.8	17.9	14.3	15.1	12.1	13.2	14.8	15.7	14.6	15.6	19.0	193.3	
	15 LST	26.0	24.3	22.8	17.1	17.1	15.9	15.4	17.3	19.5	17.9	17.7	23.6	234.6	
	21 LST	28.8	26.3	27.0	16.4	18.6	20.6	18.8	21.3	22.6	19.2	22.1	25.2	266.9	
CIG = GTR 6000 FT AND VSBY = GTR 3 MI	03 LST	15.3	17.0	19.6	7.0	9.5	14.1	11.6	20.5	14.9	12.4	9.1	17.6	168.6	
	09 LST	16.2	15.6	12.2	9.0	10.2	7.4	9.1	10.3	11.4	10.5	10.6	14.4	136.9	
	15 LST	23.1	22.0	17.6	11.8	11.8	10.1	9.8	10.8	14.0	12.1	13.2	19.9	176.2	
	21 LST	27.8	25.4	25.2	13.2	16.2	17.6	14.3	17.5	20.3	16.9	20.1	23.5	238.0	
CIG = GTR 10000 FT AND VSBY = GTR 3 MI	03 LST	15.3	17.0	19.6	7.0	9.5	14.1	11.6	20.5	14.9	12.4	9.1	17.6	168.6	
	09 LST	16.2	15.3	12.2	9.0	10.0	7.4	9.0	10.3	11.4	10.5	10.6	14.4	136.5	
	15 LST	23.1	22.0	17.6	11.7	11.6	10.0	9.7	10.6	13.8	12.1	13.2	19.9	175.3	
	21 LST	27.8	25.4	25.2	13.2	16.2	17.6	14.3	17.5	20.3	16.9	20.1	23.5	238.0	



AREA NO. 01

SPANISH SAHARA

NORTHERN IRLANDS

LATITUDE 2700N LONGITUDE 01100W

BOUNDARIES 2749N 01305W 2615N 01110W 2615N 01110W 2703N 00845W

PARAMETER DESCRIPTION	JAN	FEB	MAR	APR	MAY	JUN	JUL	AUG	SEP	OCT	NOV	DEC	ANN
MEAN MAX TMP (F)													
MEAN MIN TMP (F)													
LARGEST MEAN PRECIP(IN)													
SMALLEST MEAN PRECIP(IN)													
	MEAN NUMBER OF DAYS												
CIG = GTR 1000 FT AND VSBY = GTR 3 MI													
	00 LST												
	06 LST												
	12 LST												
	18 LST												
CIG =GTR 2000 FT AND VSBY =GTR 3 MI W/SFC WND LES 10 KTS	00 LST												
	06 LST												
	12 LST												
	18 LST												
SFC WND = GTR 17 KTS AND NO PRECIP.	00 LST												
	06 LST												
	12 LST												
	18 LST												
SFC WND 4-10 KTS AND TMP 33-89 DEG F AND NO PRECIP.	00 LST												
	06 LST												
	12 LST												
	18 LST												
SKY COVER LES 3/10 AND VSBY = GTR 3 MI	00 LST												
	06 LST												
	12 LST												
	18 LST												
CIG = GTR 2500 FT AND VSBY = GTR 3 MI	00 LST												
	06 LST												
	12 LST												
	18 LST												
CIG = GTR 6000 FT AND VSBY = GTR 3 MI	00 LST												
	06 LST												
	12 LST												
	18 LST												
CIG = GTR 10000 FT AND VSBY = GTR 3 MI	00 LST												
	06 LST												
	12 LST												
	18 LST												

DATA NOT AVAILABLE

STA NO. 60033 (IN AREA NUMBER 02)

AAIUN, SPANISH SAHARA

LATITUDE 2709N

LONGITUDE 01312W

ELEVATION(FT) 00207

PARAMETER DESCRIPTION	JAN	FEB	MAR	APR	MAY	JUN	JUL	AUG	SEP	OCT	NOV	DEC	ANN	PDR (YRS)	NO. OBS
ABS MAX TMP (F)	89	84	92	103	80	83	97	86	94	101	95	84	103	14	-60069
MEAN MAX TMP (F)	67	67	68	70	70	72	73	74	74	74	73	69	71	14	-60069
MEAN MIN TMP (F)	56	57	58	60	62	64	65	65	65	64	61	57	61	14	-60069
ABS MIN TMP (F)	41	43	49	48	55	55	59	57	57	53	50	44	41	14	-60069
MEAN NO DYS TMP = OR GTR 90(F)	0.0	0.0			0.0	0.0		0.0				0.0		14	-29
MEAN NO DYS TMP = OR LES 32(F)	0.0	0.0	0.0	0.0	0.0	0.0	0.0	0.0	0.0	0.0	0.0	0.0	0.0	14	-29
MEAN NO DYS TMP = OR LES 0(F)	0.0	0.0	0.0	0.0	0.0	0.0	0.0	0.0	0.0	0.0	0.0	0.0	0.0	14	-29
MEAN DEW PT TMP (F)	55	56	59	60	60	63	65	66	67	64	61	56	61	12	-29
MEAN REL HUM (PCT)	80	83	86	85	83	85	88	89	90	85	82	80	85	7	-60069
MEAN PRESS ALT (FT)	6	40	96	131	136	128	152	157	148	128	97	33	104	0	-50
MEAN PRECIP (IN)	0.29	0.20	0.11	0.02	0.00	0.00	0.00	0.01	0.18	0.10	0.47	0.33	1.7	17	-60069
MEAN SNOW FALL (IN)	0.0	0.0	0.0	0.0	0.0	0.0	0.0	0.0	0.0	0.0	0.0	0.0	0.0	14	-29
MEAN NO DYS PRCP = OR GTR 0.1 IN	0.8	0.6	0.3	0.1	0.0	0.0	0.0	0.0	0.0	0.0	0.0	0.0	0.0	14	-29
MEAN NO DYS SNFL = OR GTR 1.5 IN	0.0	0.0	0.0	0.0	0.0	0.0	0.0	0.1	0.5	0.4	1.1	0.8	4.7	17	-29
MEAN NO DYS W/DCUR VSBY LES 1/2 MI														14	-29
MEAN NO DYS TSTMS														0	0
P FREQ WND SPD = OR GTR 17 KTS														0	0
P FREQ WND SPD = OR GTR 28 KTS														0	0
P FREQ LES 5000 FT A/D LES 3 MI														0	0
P FREQ LES 1500 FT A/D LES 3 MI														0	0
FOR 00-02 LST															
03-05 LST	22.1	17.4	16.6	13.3	14.3	22.7	32.1	26.0	16.8	16.9	19.8	20.0	19.8	0	0
06-08 LST														6	-60069
09-11 LST	9.7	7.9	8.1	8.5	5.6	11.7	15.2	14.5	8.6	6.2	7.1	11.5	9.5	0	0
12-14 LST														9	-60069
15-17 LST	7.9	10.6	6.7	6.9	5.6	10.8	8.8	14.9	11.4	5.3	12.8	10.4	9.3	0	0
18-20 LST														6	-60069
21-23 LST														0	0
P FREQ LES 300 FT A/D LES 1 MI														0	0
FOR 00-02 LST															
03-05 LST	3.3	4.1	3.3	0.7	4.1	0.8	4.6	2.0	0.0	4.2	3.3	3.2	2.8	0	0
06-08 LST														6	-60069
09-11 LST	0.5	3.1	0.4	0.4	0.5	0.5	0.5	1.6	0.0	1.9	0.6	2.2	1.0	0	0
12-14 LST														9	-60069
15-17 LST	2.0	4.4	1.5	0.0	0.8	1.1	2.6	2.3	0.0	1.1	1.1	0.0	1.4	0	0
18-20 LST														6	-60069
21-23 LST														0	0

AAJUN, SPANISH SAHARA
MEAN NUMBER OF DAYS

PARAMETER DESCRIPTION		JAN	FEB	MAR	APR	MAY	JUN	JUL	AUG	SEP	OCT	NOV	DEC	ANN	PDR (YRS)	NO. OBS
CIG = GTR 1000 FT AND VSBY = GTR 3 MI	23 LST														0	0
	05 LST	22.8	20.8	26.3	27.3	26.8	26.5	22.7	28.5	28.1	27.0	24.7	24.5	306.0	6	-60069
	11 LST	28.6	25.2	29.2	28.4	30.1	28.4	28.9	29.0	28.5	29.9	27.9	28.8	342.9	9	-60069
	17 LST	29.1	25.3	29.8	28.6	28.5	28.7	29.4	27.1	29.3	29.7	24.6	29.4	339.5	6	-60069
CIG = GTR 2000 FT AND VSBY = GTR 3 MI W/SFC WND LES 10 KTS	23 LST														0	0
	05 LST	14.5	12.1	11.3	15.9	15.5	11.3	9.4	11.6	13.7	17.9	14.5	19.0	168.7	6	-60069
	11 LST	14.3	12.0	16.6	14.4	17.1	14.8	13.3	17.7	20.8	19.6	17.9	14.3	194.8	9	-60069
	17 LST	17.1	12.4	14.2	15.9	14.5	15.8	16.7	16.0	19.1	20.0	16.6	17.1	195.4	6	-60069
SFC WND = GTR 17 KTS AND NO PRECIP.	23 LST														0	0
	05 LST	5.6	7.3	10.9	8.5	9.0	8.2	9.2	5.1	2.6	3.6	4.4	2.2	76.6	6	-60069
	11 LST	7.2	8.1	8.1	7.4	7.4	4.9	3.3	2.3	2.0	4.1	5.4	6.3	66.5	9	-60069
	17 LST	8.0	10.1	10.1	10.3	10.0	8.1	5.9	2.9	2.6	4.4	5.7	4.8	82.9	6	-60069
SFC WND 4-10 KTS AND TMP 33-89 DEG F AND NO PRECIP.	23 LST														0	0
	05 LST	10.7	8.3	8.9	11.8	13.5	13.7	14.2	15.9	11.4	13.1	7.7	11.8	141.0	6	-60069
	11 LST	11.7	9.4	14.8	12.7	16.2	16.0	19.9	21.2	18.6	16.2	13.7	10.4	180.8	9	-60069
	17 LST	10.3	9.4	12.0	11.9	12.0	13.5	14.3	17.0	13.6	14.4	12.6	12.4	153.4	6	-60069
SKY COVER LES 3/10 AND VSBY = GTR 3 MI	23 LST														0	0
	05 LST	17.8	12.4	10.4	14.3	8.7	5.2	4.6	6.0	12.5	14.4	11.9	16.0	134.2	6	-60069
	11 LST	15.8	12.0	14.0	12.7	11.8	11.8	11.1	12.0	15.4	16.9	14.2	13.1	160.8	9	-60069
	17 LST	21.9	15.0	16.3	18.5	17.2	16.3	16.6	14.8	14.6	22.6	14.5	19.3	207.6	6	-60069
CIG = GTR 2500 FT AND VSBY = GTR 3 MI	23 LST														0	0
	05 LST	20.1	17.6	18.7	20.6	19.4	15.0	12.5	13.6	19.1	21.8	19.4	21.5	219.3	6	-60069
	11 LST	24.6	21.8	24.2	22.4	24.0	20.6	19.5	20.5	23.4	26.7	24.4	22.6	274.7	9	-60069
	17 LST	26.7	22.5	26.2	25.2	25.3	22.6	24.5	20.6	22.5	27.3	21.7	23.6	288.7	6	-60069
CIG = GTR 6000 FT AND VSBY = GTR 3 MI	23 LST														0	0
	05 LST	19.8	16.0	15.0	18.2	13.5	9.4	8.0	8.7	16.2	18.9	16.5	20.6	180.8	6	-60069
	11 LST	22.3	20.0	21.5	19.6	20.1	17.0	15.2	16.8	21.1	25.2	22.6	20.8	242.2	9	-60069
	17 LST	26.1	20.8	23.6	23.6	23.6	20.6	21.5	18.5	19.1	26.0	19.4	21.9	264.7	6	-60069
CIG = GTR 10000 FT AND VSBY = GTR 3 MI	23 LST														0	0
	05 LST	19.8	16.0	15.0	17.8	13.5	9.1	8.0	8.7	16.2	18.9	16.5	20.6	180.1	6	-60069
	11 LST	22.3	20.0	21.4	19.6	19.9	17.0	15.0	16.5	21.1	25.2	22.4	20.8	241.2	9	-60069
	17 LST	26.1	20.8	23.6	23.6	23.6	20.6	21.5	18.5	19.1	26.0	19.1	21.9	264.4	6	-60069

STA NO. 60069/ (IN AREA NUMBER 02)

CABO JUBY, SPANISH SAHARA

LATITUDE 2756N

LONGITUDE 01300W

ELEVATION(FT) 00016

PARAMETER DESCRIPTION	JAN	FEB	MAR	APR	MAY	JUN	JUL	AUG	SEP	OCT	NOV	DEC	ANN	PDR (YRS)	NO. OBS
ABS MAX TMP (F)	89	84	92	103	80	83	97	86	94	101	95	84	103	14	-28
MEAN MAX TMP (F)	67	67	68	70	70	72	73	74	74	74	73	69	71	14	-28
MEAN MIN TMP (F)	56	57	58	60	62	64	65	65	65	64	61	57	61	14	-28
ABS MIN TMP (F)	41	43	49	48	35	35	39	37	37	33	30	44	41	14	-28
MEAN NO DYS TMP = OR GTR 90(F)	0.0	0.0			0.0	0.0		0.0					41	14	-28
MEAN NO DYS TMP = OR LES 32(F)	0.0	0.0	0.0	0.0	0.0	0.0	0.0	0.0	0.0	0.0	0.0	0.0	0.0	14	-29
MEAN NO DYS TMP = OR LES 0(F)	0.0	0.0	0.0	0.0	0.0	0.0	0.0	0.0	0.0	0.0	0.0	0.0	0.0	14	-29
MEAN DEW PT TMP (F)	55	56	59	60	60	63	65	66	67	64	61	56	61	12	-29
MEAN REL HUM (PCT)	80	83	86	85	83	85	88	89	90	85	82	80	85	7	-28
MEAN PRESS ALT (FT)														7	-28
MEAN PRECIP (IN)	0.29	0.20	0.11	0.02	0.00	0.00	0.00	0.01	0.18	0.10	0.47	0.33	1.7	0	0
MEAN SNOW FALL (IN)	0.0	0.0	0.0	0.0	0.0	0.0	0.0	0.0	0.0	0.0	0.0	0.0	0.0	17	-6
MEAN NO DYS PRCP = OR GTR 0.1 IN	0.8	0.6	0.3	0.1	0.0	0.0	0.0	0.1	0.3	0.4	1.1	0.8	4.7	14	-29
MEAN NO DYS SNFL = OR GTR 1.9 IN	0.0	0.0	0.0	0.0	0.0	0.0	0.0	0.0	0.0	0.0	0.0	0.0	0.0	17	-29
MEAN NO DYS W/OCUR VSBY LES 1/2 MI														14	-29
MEAN NO DYS TSTMS														0	0
P FREQ WND SPD = OR GTR 17 KTS														0	0
P FREQ WND SPD = OR GTR 28 KTS														0	0
P FREQ LES 3000 FT A/D LES 5 MI														0	0
P FREQ LES 1500 FT A/D LES 3 MI														0	0
FOR 00-02 LST														0	0
03-05 LST	22.1	17.4	16.6	13.3	14.3	22.7	32.1	26.0	16.8	16.9	19.8	20.0	19.8	6	1460
06-08 LST														0	0
09-11 LST	9.7	7.5	8.1	8.5	5.6	11.7	19.2	14.5	8.6	6.2	7.1	11.5	9.5	9	2331
12-14 LST														0	0
15-17 LST	7.9	10.6	6.7	6.9	5.6	10.8	8.8	14.9	11.4	5.3	12.8	10.4	9.3	6	1227
18-20 LST														0	0
21-23 LST														0	0
P FREQ LES 300 FT A/D LES 1 MI														0	0
FOR 00-02 LST														0	0
03-05 LST	3.3	4.1	3.3	0.7	4.1	0.8	4.6	2.0	0.0	4.2	3.3	3.2	2.8	6	1460
06-08 LST														0	0
09-11 LST	0.5	3.1	0.4	0.4	0.5	0.5	0.5	1.6	0.0	1.9	0.6	2.2	1.0	9	2331
12-14 LST														0	0
15-17 LST	2.0	4.4	1.5	0.0	0.8	1.1	2.6	2.3	0.0	1.1	1.1	0.0	1.4	6	1227
18-20 LST														0	0
21-23 LST														0	0

CABO JUBY, SPANISH SAHARA
MEAN NUMBER OF DAYS

PARAMETER DESCRIPTION		JAN	FEB	MAR	APR	MAY	JUN	JUL	AUG	SEP	OCT	NOV	DEC	ANN	PDR (YRS)	NO. OBS
CIG = GTR 1000 FT AND VSBY = GTR 3 MI	23 LST														0	0
	05 LST	22.0	20.8	26.3	27.3	26.8	26.5	22.7	20.5	20.1	27.0	24.7	24.5	306.0	6	1460
	11 LST	28.6	29.2	29.2	28.4	30.1	28.4	28.9	29.0	20.5	29.9	27.9	28.8	342.9	9	2331
	17 LST	29.1	25.3	29.8	28.6	28.5	28.7	29.4	27.1	29.3	29.7	24.6	29.4	339.5	6	1227
CIG = GTR 2000 FT AND VSBY = GTR 3 MI W/SFC WND LES 10 KTS	23 LST														0	0
	05 LST	14.5	12.1	11.3	15.9	15.5	11.3	9.4	11.6	19.7	17.9	14.5	19.0	168.7	6	1453
	11 LST	14.3	12.0	16.6	14.4	17.1	14.8	15.3	17.7	20.8	19.6	17.9	14.3	194.8	9	2318
	17 LST	17.1	12.4	14.2	15.9	14.5	15.8	16.7	16.0	19.1	10.0	16.6	17.1	195.4	6	1218
SFC WND = GTR 17 KTS AND NO PRECIP.	23 LST														0	0
	05 LST	5.6	7.3	10.9	8.5	9.0	8.2	9.2	5.1	2.6	3.6	4.4	2.2	76.6	6	1490
	11 LST	7.2	8.1	8.1	7.4	7.4	4.9	3.3	2.3	2.0	4.1	5.4	6.3	66.5	9	2350
	17 LST	8.0	10.1	10.1	10.3	10.0	8.1	5.9	2.9	2.6	4.4	5.7	4.8	82.9	6	1239
SFC WND 4-10 KTS AND THP 33-89 DEG F AND NO PRECIP.	23 LST														0	0
	05 LST	10.7	8.3	8.9	11.8	13.5	13.7	14.2	15.9	11.4	13.1	7.7	11.8	141.0	6	1476
	11 LST	11.7	9.4	14.8	12.7	16.2	16.0	19.9	21.2	18.6	16.2	13.7	10.4	180.8	9	2329
	17 LST	10.3	9.4	12.0	11.9	12.0	13.9	14.3	17.0	13.6	14.4	12.6	12.4	193.4	6	1214
SKY COVER LES 3/10 AND VSBY = GTR 3 MI	23 LST														0	0
	05 LST	17.8	12.4	10.4	14.3	8.7	5.2	4.6	6.0	12.5	14.4	11.9	16.0	134.2	6	1471
	11 LST	15.8	12.0	14.0	12.7	11.8	11.8	11.1	12.0	13.4	16.9	14.2	13.1	160.8	9	2341
	17 LST	21.9	15.0	16.3	18.5	17.2	16.3	16.6	14.8	14.6	22.6	14.5	19.3	207.6	6	1233
CIG = GTR 2500 FT AND VSBY = GTR 3 MI	23 LST														0	0
	05 LST	20.1	17.6	18.7	20.6	19.4	15.0	12.5	13.6	19.1	21.8	19.4	21.5	219.3	6	1460
	11 LST	24.6	21.8	24.2	22.4	24.0	20.4	19.5	20.5	23.4	26.7	24.4	22.6	274.7	9	2331
	17 LST	26.7	22.5	26.2	25.2	25.3	22.6	24.5	20.6	22.5	27.3	21.7	23.6	288.7	6	1227
CIG = GTR 6000 FT AND VSBY = GTR 3 MI	23 LST														0	0
	05 LST	19.8	16.0	15.0	18.2	13.5	9.4	8.0	8.7	16.2	18.9	16.5	20.6	180.8	6	1460
	11 LST	22.3	20.0	21.5	19.6	20.1	17.0	15.2	16.8	21.1	25.2	22.6	20.8	242.2	9	2331
	17 LST	26.1	20.8	23.6	23.6	23.6	20.6	21.5	18.5	19.1	26.0	19.4	21.9	264.7	6	1227
CIG = GTR 10000 FT AND VSBY = GTR 3 MI	23 LST														0	0
	05 LST	19.8	16.0	15.0	17.8	13.5	9.1	8.0	8.7	16.2	18.9	16.5	20.6	180.1	6	1460
	11 LST	22.3	20.0	21.4	19.6	19.9	17.0	15.0	16.5	21.1	25.2	22.4	20.8	241.2	9	2331
	17 LST	26.1	20.8	23.6	23.6	23.6	20.6	21.5	18.5	19.1	26.0	19.1	21.9	264.4	6	1227

VILLA CISNEROS, SPANISH SAHARA

LATITUDE 2343N

LONGITUDE 01596W

ELEVATION(FT) 00020

STA NO. 60096 (IN AREA NUMBER 02)

PARAMETER DESCRIPTION	JAN	FEB	MAR	APR	MAY	JUN	JUL	AUG	SEP	OCT	NOV	DEC	ANN	PDR (YRS)	NO. OBS
ABS MAX TMP (F)	87	93	97	99	95	96	101	103	107	103	99	85	107	14	-28
MEAN MAX TMP (F)	71	73	74	74	75	77	78	80	80	80	77	72	76	12	-28
MEAN MIN TMP (F)	56	57	59	60	61	63	65	66	67	65	63	58	62	12	-28
ABS MIN TMP (F)	49	48	50	53	54	53	54	56	54	55	53	49	48	14	-28
MEAN NO DYS TMP = OR GTR 90(F)	0.0											0.0		12	-29
MEAN NO DYS TMP = OR LES 32(F)	0.0	0.0	0.0	0.0	0.0	0.0	0.0	0.0	0.0	0.0	0.0	0.0	0.0	14	-29
MEAN NO DYS TMP = OR LES 0(F)	0.0	0.0	0.0	0.0	0.0	0.0	0.0	0.0	0.0	0.0	0.0	0.0	0.0	14	-29
MEAN DEW PT TMP (F)	47	49	52	52	55	58	61	62	64	62	56	47	55	0	-50
MEAN REL HUM (PCT)	63	65	68	69	72	74	76	76	76	74	70	61	70	7	-28
MEAN PRESS ALT (FT)	-148	-118	-69	-35	-30	-35	-8	-3	-10	-37	-66	-122	-56	0	-50
MEAN PRECIP (IN)	0.08	0.05	0.01	0.04	0.03	0.00	0.00	0.00	0.55	0.12	0.13	0.54	1.5	17	-6
MEAN SNOW FALL (IN)	0.0	0.0	0.0	0.0	0.0	0.0	0.0	0.0	0.0	0.0	0.0	0.0	0.0	14	-29
MEAN NO DYS PRCP = OR GTR 0.1 IN	0.3	0.3	0.1	0.1	0.1	0.0	0.0	0.0	1.2	0.4	0.4	1.3	4.2	17	-29
MEAN NO DYS SNFL = OR GTR 1.5 IN	0.0	0.0	0.0	0.0	0.0	0.0	0.0	0.0	0.0	0.0	0.0	0.0	0.0	14	-29
MEAN NO DYS W/OCUR VSBY LES 1/2 MI														0	0
MEAN NO DYS TSTMS														0	0
P FREQ WND SPD = OR GTR 17 KTS														0	0
P FREQ WND SPD = OR GTR 20 KTS														0	0
P FREQ LES 5000 FT A/D LES 5 MI														0	0
P FREQ LES 1500 FT A/D LES 3 MI														0	0
FOR 00-02 LST														0	0
03-05 LST	9.4	14.0	7.9	7.4	8.7	7.0	18.9	21.6	18.1	16.3	6.9	5.7	11.8	6	1415
06-08 LST	7.3	12.0	5.9	5.0	5.6	5.0	13.7	16.5	10.0	8.9	4.5	4.0	8.2	6	-30
09-11 LST	4.8	9.5	4.7	2.7	3.1	2.6	8.7	11.8	4.1	2.9	3.4	1.8	5.0	9	1926
12-14 LST	5.0	8.5	4.1	1.6	2.4	2.4	7.3	9.0	10.0	5.0	3.6	3.6	5.2	6	-30
15-17 LST	5.0	7.5	3.6	1.0	0.9	2.1	5.8	5.9	19.4	7.1	3.8	7.0	5.8	6	1142
18-20 LST														0	0
21-23 LST														0	0
P FREQ LES 300 FT A/D LES 1 MI														0	0
FOR 00-02 LST														0	0
03-05 LST	6.3	7.0	1.4	3.0	2.2	0.9	0.0	2.1	1.7	4.8	1.0	1.9	2.7	6	1415
06-08 LST	3.7	6.1	1.0	2.0	0.0	0.8	1.0	2.0	1.7	3.0	1.4	1.2	2.0	6	-30
09-11 LST	1.2	5.4	2.0	0.7	0.0	0.7	2.3	2.0	1.8	1.4	1.7	0.6	1.7	9	1926
12-14 LST	2.8	4.8	1.0	0.0	0.0	0.9	2.6	2.5	2.4	1.3	1.4	1.4	1.8	6	-30
15-17 LST	4.1	4.3	0.9	0.0	0.9	1.1	2.9	2.9	3.2	1.2	1.0	2.6	2.1	6	1142
18-20 LST														0	0
21-23 LST														0	0

VILLA CISNEROS, SPANISH SAHARA
MEAN NUMBER OF DAYS

PARAMETER DESCRIPTION		JAN	FEB	MAR	APR	MAY	JUN	JUL	AUG	SEP	OCT	NOV	DEC	ANN	PDR (YRS)	NO. OBS
CIG = GTR 1000 FT AND VSBY = GTR 3 MI	23 LST														0	0
	05 LST	17.4	17.4	25.2	28.7	28.7	28.4	26.9	25.5	25.3	22.9	24.9	24.0	299.3	6	1415
	11 LST	27.7	24.8	29.3	29.0	29.5	28.8	27.9	27.7	28.2	30.3	29.0	30.3	342.5	9	1926
	17 LST	27.7	25.3	29.9	29.1	30.2	29.0	29.2	29.2	26.1	28.4	29.1	29.6	342.8	6	1142
CIG = GTR 2000 FT AND VSBY = GTR 3 MI W/SFC WND LES 10 KTS	23 LST														0	0
	05 LST	9.0	8.9	9.6	11.3	10.6	3.4	3.6	7.3	9.3	10.5	15.1	10.3	108.9	6	1407
	11 LST	11.6	13.4	8.1	6.2	6.6	2.0	1.4	3.3	6.8	14.2	16.6	16.3	106.5	9	1914
	17 LST	12.6	12.1	8.4	9.0	7.0	3.8	2.4	5.1	3.9	9.6	15.0	14.5	103.4	6	1126
SFC WND = GTR 17 KTS AND NO PRECIP.	23 LST														0	0
	05 LST	11.6	10.7	14.9	15.2	15.0	23.2	23.4	16.8	13.7	11.4	6.6	11.0	173.5	6	1426
	11 LST	9.6	6.6	14.1	16.6	17.7	23.4	25.5	21.8	14.4	7.6	5.6	6.2	169.1	9	1933
	17 LST	8.8	10.3	19.9	16.2	17.2	21.6	23.5	18.4	16.9	10.4	8.1	7.8	175.1	6	1144
SFC WND 4-10 KTS AND TMP 33-89 DEG F AND NO PRECIP.	23 LST														0	0
	05 LST	8.2	6.5	6.9	6.2	5.9	3.0	2.8	7.8	7.4	7.9	7.1	7.0	76.7	6	1385
	11 LST	10.4	12.6	7.3	4.7	6.7	2.7	1.5	3.3	6.4	10.6	10.9	13.9	91.0	9	1887
	17 LST	11.3	11.8	7.9	8.3	6.8	3.1	2.7	4.9	6.8	7.4	12.8	12.3	96.1	6	1097
SKY COVER LES 3/10 AND VSBY = GTR 3 MI	23 LST														0	0
	05 LST	16.3	16.0	20.8	23.2	20.5	20.9	17.3	18.8	19.2	19.4	19.6	22.4	234.4	6	1419
	11 LST	22.2	16.4	19.3	22.9	22.9	22.6	23.1	20.5	20.1	22.4	18.3	22.5	259.2	9	1934
	17 LST	22.2	18.8	23.3	24.3	24.8	24.3	26.4	26.9	17.4	23.3	19.8	22.7	274.2	6	1143
CIG = GTR 2500 FT AND VSBY = GTR 3 MI	23 LST														0	0
	05 LST	17.2	16.9	23.8	26.4	26.0	25.3	26.8	22.4	21.2	21.7	23.5	23.1	268.3	6	1415
	11 LST	27.3	23.8	28.5	28.2	29.0	28.6	26.9	26.5	27.7	29.9	28.0	29.2	333.6	9	1926
	17 LST	27.4	24.7	29.3	28.5	29.1	28.7	28.3	27.8	23.2	28.0	27.1	27.7	329.8	6	1142
CIG = GTR 6000 FT AND VSBY = GTR 3 MI	23 LST														0	0
	05 LST	17.2	16.9	23.2	25.5	24.7	23.2	19.3	21.1	20.7	21.1	22.0	23.1	258.0	6	1415
	11 LST	26.4	22.1	27.7	26.4	28.5	28.2	26.9	26.1	27.2	29.2	27.1	28.8	324.6	9	1926
	17 LST	26.9	23.5	28.0	28.5	28.3	27.5	28.0	26.9	22.2	27.3	24.8	27.2	319.9	6	1142
CIG = GTR 10000 FT AND VSBY = GTR 3 MI	23 LST														0	0
	05 LST	17.2	16.9	23.2	25.5	24.7	23.2	19.3	20.8	20.7	21.1	22.0	23.1	257.7	6	1415
	11 LST	26.4	22.1	27.7	26.4	28.3	28.2	26.9	26.1	27.2	29.0	26.9	28.8	324.0	9	1926
	17 LST	26.9	23.5	28.0	28.5	28.3	27.5	27.7	26.9	22.2	27.3	24.8	27.2	319.6	6	1142

AREA NO. 02

SPANISH SAHARA	COASTAL BOUNDARIES	LATITUDE 2500N					LONGITUDE 01330W					ANN						
		2745N 01305W	2615N 01110W	2615N 01110W	2615N 01110W	2703N 00845W	JAN	FEB	MAR	APR	MAY		JUN	JUL	AUG	SEP	OCT	NOV
PARAMETER DESCRIPTION																		
MEAN MAX TMP (F)		69	70	71	72	73	75	76	77	77	77	75	71	74				
MEAN MIN TMP (F)		56	57	59	60	62	64	65	66	66	65	62	58	62				
LARGEST MEAN PRECIP(IN)		0.29	0.20	0.11	0.04	0.03	0.00	0.00	0.01	0.55	0.12	0.47	0.54	2.4				
SMALLEST MEAN PRECIP(IN)		0.08	0.05	0.01	0.02	0.00	0.00	0.00	0.00	0.18	0.10	0.13	0.33	0.9				
		MEAN NUMBER OF DAYS																
CIG = GTR 1000 FT AND VSBY = GTR 3 MI	23 LST																	
	05 LST	20.1	19.1	25.8	28.0	27.8	27.5	24.8	27.0	26.7	25.0	24.8	24.3	300.9				
	11 LST	28.2	25.0	29.3	28.7	29.8	28.6	28.4	28.4	28.4	30.1	28.5	29.6	343.0				
	17 LST	28.4	25.3	29.9	28.9	29.4	28.9	29.3	28.2	27.7	29.1	26.9	29.5	341.5				
CIG = GTR 2000 FT AND VSBY = GTR 3 MI W/SFC WND LES 10 KTS	23 LST																	
	05 LST	11.8	10.5	10.5	13.6	13.1	7.4	6.5	9.5	12.5	14.2	14.8	14.7	139.1				
	11 LST	13.0	12.7	12.4	10.3	11.9	8.4	8.4	10.5	13.8	16.9	17.3	19.3	150.9				
	17 LST	14.9	12.3	11.3	12.5	10.8	9.8	9.6	10.6	11.5	14.8	15.8	15.8	149.7				
SFC WND = GTR 17 KTS AND NO PRECIP.	23 LST																	
	05 LST	8.6	9.0	12.9	11.9	12.0	13.7	16.3	11.0	8.2	7.5	5.5	6.6	125.2				
	11 LST	8.4	7.4	11.1	12.0	12.6	14.2	14.4	12.1	8.2	5.9	5.5	6.3	118.1				
	17 LST	8.4	10.2	13.0	13.3	13.6	14.9	14.7	10.7	9.8	7.4	6.9	6.3	129.2				
SFC WND 4-10 KTS AND TMP 33-89 DEG F AND NO PRECIP.	23 LST																	
	05 LST	9.5	7.4	7.9	9.0	9.7	8.4	8.5	11.9	9.4	10.5	7.4	9.4	109.0				
	11 LST	11.1	11.0	11.1	8.7	11.5	9.4	10.7	12.3	12.5	13.4	12.3	12.2	136.2				
	17 LST	10.8	10.6	10.0	10.1	9.4	8.3	8.5	11.0	10.2	10.9	12.7	12.4	124.9				
SKY COVER LES 3/10 AND VSBY = GTR 3 MI	23 LST																	
	05 LST	17.1	14.2	15.6	18.8	14.6	13.1	11.0	12.4	15.9	16.9	15.8	19.2	184.6				
	11 LST	19.0	14.2	16.7	17.8	17.4	17.2	17.1	16.3	17.8	19.7	16.3	17.8	207.3				
	17 LST	22.1	16.9	19.8	21.4	21.0	20.3	21.5	20.9	16.0	23.0	17.2	21.0	241.1				
CIG = GTR 2500 FT AND VSBY = GTR 3 MI	23 LST																	
	05 LST	18.7	17.3	21.3	23.5	22.7	20.2	16.7	18.0	20.2	21.8	21.5	22.3	244.2				
	11 LST	26.0	22.8	26.4	25.3	26.5	24.6	23.2	23.5	25.6	28.3	26.2	25.9	304.3				
	17 LST	27.1	23.6	27.8	26.9	27.2	25.7	26.4	24.2	22.9	27.7	24.4	25.7	309.6				
CIG = GTR 6000 FT AND VSBY = GTR 3 MI	23 LST																	
	05 LST	18.5	16.5	19.1	21.9	19.1	16.3	13.7	14.9	18.5	20.0	19.3	21.9	219.7				
	11 LST	24.4	21.1	24.6	23.0	24.3	22.6	21.1	21.5	24.2	27.2	24.9	24.8	283.7				
	17 LST	26.5	22.2	26.2	26.1	26.0	24.1	24.8	22.7	20.7	26.7	22.1	24.6	292.7				
CIG = GTR 10000 FT AND VSBY = GTR 3 MI	23 LST																	
	05 LST	18.5	16.5	19.1	21.7	19.1	16.2	13.7	14.8	18.5	20.0	19.3	21.9	219.3				
	11 LST	24.4	21.1	24.6	23.0	24.1	22.6	21.0	21.3	24.2	27.1	24.7	24.8	282.9				
	17 LST	26.5	22.2	26.2	26.1	26.0	24.1	24.8	22.7	20.7	26.7	22.0	24.6	292.4				

STA NO. 62600 (IN AREA NUMBER 01)

WADI HALFA, REPUBLIC OF SUDAN

LATITUDE 2150N

LONGITUDE 03110E

ELEVATION(FT) 00500

PARAMETER DESCRIPTION	JAN	FEB	MAR	APR	MAY	JUN	JUL	AUG	SEP	OCT	NOV	DEC	ANN	PDR (YRS)	NO. OBS
ABS MAX TMP (F)	99	106	116	127	120	120	120	118	118	117	115	102	127	39	-528
MEAN MAX TMP (F)	75	79	88	98	104	106	106	105	101	98	87	78	94	39	-28
MEAN MIN TMP (F)	46	48	54	62	70	74	74	75	72	67	58	49	62	39	-28
ABS MIN TMP (F)	32	34	37	45	53	56	63	57	56	42	39	28	28	39	-528
MEAN NO DYS TMP = DR GTR 90(F)	1.9	6.4	15.2	26.8	30.8	30.0	31.0	31.0	30.0	28.7	18.0	9.4	299.2	10	3454
MEAN NO DYS TMP = DR LES 32(F)	0.0	0.0	0.0	0.0	0.0	0.0	0.0	0.0	0.0	0.0	0.0	0.0	0.0	10	3449
MEAN NO DYS TMP = DR LES 0(F)	0.0	0.0	0.0	0.0	0.0	0.0	0.0	0.0	0.0	0.0	0.0	0.0	0.0	10	3449
MEAN DEW PT TMP (F)	36	33	33	36	40	41	46	50	48	46	44	40	41	7	8668
MEAN REL HUM (PCT)	39	31	23	18	17	16	19	24	26	28	35	38	26	39	-28
MEAN PRESS ALT (FT)														0	0
MEAN PRECIP (IN)	0.00	0.00	0.00	0.00	0.04	0.00	0.04	0.00	0.00	0.04	0.00	0.00	0.1	24	-32
MEAN SNOW FALL (IN)	0.0	0.0	0.0	0.0	0.0	0.0	0.0	0.0	0.0	0.0	0.0	0.0	0.0	39	-29
MEAN NO DYS PRCP = DR GTR 0.1 IN	0.0	0.0	0.0	0.0	0.1	0.0	0.2	0.0	0.0	0.3	0.0	0.0	0.6	24	-29
MEAN NO DYS SNFL = DR GTR 1.5 IN	0.0	0.0	0.0	0.0	0.0	0.0	0.0	0.0	0.0	0.0	0.0	0.0	0.0	39	-29
MEAN NO DYS W/OCUR VSBY LES 1/2 MI	0.0	0.0	0.0	0.5	0.5	0.3	0.0	0.0	0.0	0.0	0.0	0.0	0.0	7	2171
MEAN NO DYS TSTMS	0.0	0.0	0.0	0.2	0.0	0.0	0.0	0.3	0.0	0.3	0.0	0.0	0.8	7	2172
P FREQ WND SPD = DR GTR 17 KTS	3.4	4.6	6.9	10.8	8.7	6.1	2.6	3.4	5.4	2.3	1.3	1.9	4.8	7	8688
P FREQ WND SPD = DR GTR 28 KTS	0.0	0.1	0.0	0.3	0.1	0.0	0.0	0.0	0.0	0.0	0.0	0.0	0.0	7	8688
P FREQ LES 5000 FT A/D LES 5 MI	0.0	0.3	0.0	0.7	0.5	0.1	0.1	0.3	0.0	0.1	0.0	0.1	0.2	7	8688
P FREQ LES 1500 FT A/D LES 3 MI															
FOR 00-02 LST	0.0	0.0	0.0	0.0	0.0	0.0	0.0	0.0	0.0	0.0	0.0	0.0	0.0	7	2180
03-05 LST														0	0
06-08 LST	0.0	0.0	0.0	0.3	0.0	0.0	0.0	0.0	0.0	0.0	0.0	0.0	0.0	10	3450
09-11 LST														0	0
12-14 LST	0.0	0.4	0.3	0.7	0.0	0.0	0.3	0.0	0.0	0.0	0.0	0.3	0.2	12	3614
15-17 LST														0	0
18-20 LST	0.0	0.0	0.5	0.6	1.1	0.6	0.0	0.0	0.0	0.0	0.0	0.0	0.2	7	2186
21-23 LST														0	0
P FREQ LES 300 FT A/D LES 1 MI															
FOR 00-02 LST	0.0	0.0	0.0	0.0	0.0	0.0	0.0	0.0	0.0	0.0	0.0	0.0	0.0	7	2180
03-05 LST														0	0
06-08 LST	0.0	0.0	0.0	0.0	0.0	0.0	0.0	0.0	0.0	0.0	0.0	0.0	0.0	10	3450
09-11 LST														0	0
12-14 LST	0.0	0.4	0.3	0.3	0.0	0.0	0.3	0.0	0.0	0.0	0.0	0.3	0.1	12	3614
15-17 LST														0	0
18-20 LST	0.0	0.0	0.3	0.0	0.5	0.0	0.0	0.0	0.0	0.0	0.0	0.0	0.1	7	2186
21-23 LST														0	0

WADI HALFA, REPUBLIC OF SUDAN
MEAN NUMBER OF DAYS

PARAMETER DESCRIPTION		JAN	FEB	MAR	APR	MAY	JUN	JUL	AUG	SEP	OCT	NOV	DEC	ANN	PDR (YRS)	NO. OBS
CIG = GTR 1000 FT AND VSBY = GTR 3 MI	02 LST	30.8	27.8	30.6	29.5	30.5	29.8	31.0	31.0	29.8	31.0	30.0	31.0	362.8	7	2180
	08 LST	30.9	27.4	30.3	28.9	30.2	29.8	30.7	30.7	29.8	31.0	30.0	30.8	360.5	10	3450
	14 LST	30.9	27.6	30.2	29.1	30.6	29.6	30.9	30.8	29.9	31.0	30.0	30.7	361.3	12	3614
	20 LST	30.8	27.5	30.0	28.7	30.2	29.5	31.0	30.7	30.0	31.0	30.0	30.7	360.1	7	2186
CIG = GTR 2000 FT AND VSBY = GTR 3 MI W/SFC WND LES 10 KTS	02 LST	25.3	22.2	22.6	22.5	21.6	20.7	29.6	27.8	22.0	23.2	24.5	27.5	289.5	7	2179
	08 LST	28.8	25.2	24.7	21.0	20.7	19.6	28.4	26.2	20.4	23.5	27.0	28.8	294.3	10	3450
	14 LST	11.8	10.0	10.0	12.1	12.4	9.4	14.6	12.4	9.2	14.0	13.4	13.6	142.9	12	3614
	20 LST	21.8	20.0	20.2	19.5	19.1	17.6	21.3	19.8	13.8	17.6	23.6	23.8	238.1	7	2185
SFC WND = GTR 17 KTS AND NO PRECIP.	02 LST	0.5	0.3	0.8	1.5	1.1	0.7	0.0	0.3	0.5	0.3	0.2	0.0	6.2	7	2179
	08 LST	0.1	0.2	0.5	2.1	2.7	1.7	0.1	0.6	0.8	0.3	0.0	0.0	9.1	10	3454
	14 LST	3.5	4.0	5.2	4.2	3.8	4.0	2.2	2.1	4.1	1.4	1.4	2.2	38.1	12	3615
	20 LST	0.5	0.3	1.5	3.5	2.3	2.5	0.7	1.1	1.7	1.1	0.2	0.5	15.9	7	2185
SFC WND 4-10 KTS AND TMP 33-89 DEG F AND NO PRECIP.	02 LST	18.0	16.5	15.9	14.6	14.3	10.1	12.2	10.7	16.0	17.3	17.2	17.1	179.9	7	2179
	08 LST	11.8	11.7	12.2	10.8	11.1	9.4	9.0	7.8	14.0	17.2	13.1	12.0	140.1	10	3454
	14 LST	12.7	9.1	5.8	1.7	0.2	0.0	0.0	0.0	0.0	1.3	9.0	12.4	32.2	12	3614
	20 LST	22.2	18.0	19.0	11.3	5.5	0.9	0.2	0.3	5.3	12.2	22.3	21.1	137.9	7	2185
SKY COVER LES 3/10 AND VSBY = GTR 3 MI	02 LST	26.7	25.0	25.7	25.3	26.2	27.6	24.6	23.8	28.0	28.0	28.3	26.6	315.8	7	2180
	08 LST	23.9	22.6	21.5	23.9	24.6	25.1	19.8	19.4	22.2	28.3	24.2	22.0	277.5	10	3453
	14 LST	23.7	20.7	20.6	23.7	25.1	25.2	19.7	19.1	23.9	27.9	25.6	20.2	275.4	12	3613
	20 LST	23.3	22.3	22.8	23.8	26.0	26.2	19.9	23.2	27.3	28.3	26.5	23.2	292.8	7	2186
CIG = GTR 2500 FT AND VSBY = GTR 3 MI	02 LST	30.8	27.8	30.6	29.5	30.5	29.8	31.0	31.0	29.8	31.0	30.0	31.0	362.8	7	2180
	08 LST	30.9	27.4	30.3	28.9	30.2	29.8	30.7	30.7	29.8	31.0	30.0	30.8	360.5	10	3450
	14 LST	30.9	27.6	30.2	29.1	30.6	29.6	30.9	30.8	29.9	31.0	30.0	30.7	361.3	12	3614
	20 LST	30.8	27.5	30.0	28.7	30.2	29.5	31.0	30.7	30.0	31.0	30.0	30.7	360.1	7	2186
CIG = GTR 6000 FT AND VSBY = GTR 3 MI	02 LST	30.8	27.8	30.6	29.5	30.5	29.8	31.0	31.0	29.8	31.0	30.0	31.0	362.8	7	2180
	08 LST	30.9	27.4	30.3	28.9	30.2	29.8	30.7	30.7	29.8	31.0	30.0	30.8	360.5	10	3450
	14 LST	30.9	27.6	30.2	29.1	30.6	29.6	30.9	30.8	29.9	31.0	30.0	30.7	361.3	12	3614
	20 LST	30.8	27.5	30.0	28.7	30.2	29.5	31.0	30.7	30.0	31.0	30.0	30.7	360.1	7	2186
CIG = GTR 10000 FT AND VSBY = GTR 3 MI	02 LST	30.8	27.8	30.6	29.5	30.5	29.8	30.8	31.0	29.8	31.0	30.0	31.0	362.8	7	2180
	08 LST	30.9	27.4	30.3	28.9	30.2	29.8	30.7	30.7	29.8	31.0	30.0	30.8	360.5	10	3450
	14 LST	30.9	27.6	30.2	29.1	30.5	29.6	30.7	30.2	29.9	31.0	30.0	30.7	360.4	12	3614
	20 LST	30.8	27.5	30.0	28.7	30.2	29.5	31.0	30.7	30.0	31.0	30.0	30.7	360.1	7	2186

STA NO. 62650 (IN AREA NUMBER 01)

DONGOLA, REPUBLIC OF SUDAN

LATITUDE 1910N

LONGITUDE 03029E

ELEVATION(FT) 00745

PARAMETER DESCRIPTION	JAN	FEB	MAR	APR	MAY	JUN	JUL	AUG	SEP	OCT	NOV	DEC	ANN	PDR (YRS)	NO. OBS
ABS MAX TMP (F)	104	108	113	116	120	121	121	119	117	119	106	103	121	7	-28
MEAN MAX TMP (F)	83	86	93	104	107	110	110	109	108	102	96	85	99	7	-28
MEAN MIN TMP (F)	50	54	58	66	71	76	76	77	76	69	61	51	65	7	-28
ABS MIN TMP (F)	38	37	41	51	54	62	63	68	65	49	47	40	37	7	-28
MEAN NO DYS TMP = OR GTR 90(F)	7.0	9.6	19.8	30.0	31.0	30.0	31.0	31.0	30.0	31.0	22.9	9.4	202.7	7	-29
MEAN NO DYS TMP = OR LES 32(F)	0.0	0.0	0.0	0.0	0.0	0.0	0.0	0.0	0.0	0.0	0.0	0.0	0.0	7	-29
MEAN NO DYS TMP = OR LES 0(F)	0.0	0.0	0.0	0.0	0.0	0.0	0.0	0.0	0.0	0.0	0.0	0.0	0.0	7	-29
MEAN DEW PT TMP (F)														0	0
MEAN REL HUM (PCT)														0	0
MEAN PRESS ALT (FT)														0	0
MEAN PRECIP (IN)	0.00	0.00	0.03	0.03	0.05	0.00	0.30	0.30	0.05	0.05	0.05	0.05	0.9	16	-28
MEAN SNOW FALL (IN)	0.0	0.0	0.0	0.0	0.0	0.0	0.0	0.0	0.0	0.0	0.0	0.0	0.0	7	-29
MEAN NO DYS PRCP = OR GTR 0.1 IN	0.0	0.0	0.2	0.2	0.2	0.0	0.7	0.7	0.3	0.3	0.3	0.3	3.2	16	-29
MEAN NO DYS SNFL = OR GTR 1.5 IN	0.0	0.0	0.0	0.0	0.0	0.0	0.0	0.0	0.0	0.0	0.0	0.0	0.0	7	-29
MEAN NO DYS W/OCUR VSBY LES 1/2 MI														0	0
MEAN NO DYS TSTMS														0	0
P FREQ WND SPD = OR GTR 17 KTS														0	0
P FREQ WND SPD = OR GTR 28 KTS														0	0
P FREQ LES 5000 FT A/D LES 3 MI														0	0
P FREQ LES 1500 FT A/D LES 3 MI														0	0
FOR 00-02 LST														0	0
03-05 LST														0	0
06-08 LST														0	0
09-11 LST														0	0
12-14 LST	0.0	0.0	0.0	0.0	0.0	0.0	0.0	0.0	0.0	0.0	0.0	0.0	0.0	4	472
15-17 LST														0	0
18-20 LST														0	0
21-23 LST														0	0
P FREQ LES 300 FT A/D LES 1 MI														0	0
FOR 00-02 LST														0	0
03-05 LST														0	0
06-08 LST														0	0
09-11 LST														0	0
12-14 LST	0.0	0.0	0.0	0.0	0.0	0.0	0.0	0.0	0.0	0.0	0.0	0.0	0.0	4	472
15-17 LST														0	0
18-20 LST														0	0
21-23 LST														0	0

DONGOLA, REPUBLIC OF SUDAN
MEAN NUMBER OF DAYS

PARAMETER DESCRIPTION		JAN	FEB	MAR	APR	MAY	JUN	JUL	AUG	SEP	OCT	NOV	DEC	ANN	PDR (YRS)	NO. OBS
CIG = GTR 1000 FT AND VSBY = GTR 3 MI	02 LST														0	0
	08 LST														0	0
	14 LST	31.0	28.0	30.3	30.0	31.0	30.0	31.0	31.0	30.0	30.3	30.0	31.0	363.6	4	472
	20 LST														0	0
	02 LST														0	0
CIG = GTR 2000 FT AND VSBY = GTR 3 MI W/SFC WND LES 10 KTS	08 LST														0	0
	14 LST	28.2	25.1	26.4	29.3	29.1	28.7	31.0	27.8	27.9	29.5	30.0	31.0	344.4	4	463
	20 LST														0	0
	02 LST														0	0
	08 LST														0	0
SFC WND = GTR 17 KTS AND NO PRECIP.	14 LST	0.0	0.9	1.2	0.0	0.0	0.6	0.0	0.9	0.6	0.7	0.0	0.0	4.9	4	492
	20 LST														0	0
	02 LST														0	0
	08 LST														0	0
	14 LST	14.4	10.2	8.4	2.0	0.9	0.0	1.0	0.0	0.0	0.7	10.6	17.3	69.5	4	475
SFC WND 4-10 KTS AND TMP 33-89 DEG F AND NO PRECIP.	20 LST														0	0
	02 LST														0	0
	08 LST														0	0
	14 LST	29.0	24.0	26.4	26.0	26.6	28.7	21.3	18.6	27.4	26.5	28.3	28.2	311.0	4	489
	20 LST														0	0
CIG = GTR 2500 FT AND VSBY = GTR 3 MI	02 LST														0	0
	08 LST														0	0
	14 LST	31.0	28.0	30.3	30.0	31.0	30.0	31.0	31.0	30.0	30.3	30.0	31.0	363.6	4	472
	20 LST														0	0
	02 LST														0	0
CIG = GTR 6000 FT AND VSBY = GTR 3 MI	08 LST														0	0
	14 LST	31.0	28.0	30.3	30.0	31.0	30.0	31.0	29.9	30.0	30.3	30.0	31.0	362.5	4	472
	20 LST														0	0
	02 LST														0	0
	08 LST														0	0
CIG = GTR 10000 FT AND VSBY = GTR 3 MI	14 LST	31.0	28.0	30.3	30.0	31.0	30.0	31.0	29.9	30.0	30.3	30.0	31.0	362.5	4	472
	20 LST														0	0
	02 LST														0	0
	08 LST														0	0
	14 LST	31.0	28.0	30.3	30.0	31.0	30.0	31.0	29.9	30.0	30.3	30.0	31.0	362.5	4	472
20 LST														0	0	

STA NO. 62660 (IN AREA NUMBER 01)

KARIMA, REPUBLIC OF SUDAN

LATITUDE 1833N

LONGITUDE 0315E

ELEVATION(FT) 00817

PARAMETER DESCRIPTION	JAN	FEB	MAR	APR	MAY	JUN	JUL	AUG	SEP	OCT	NOV	DEC	ANN	PDR (YRS)	NO. OBS
ABS MAX TMP (F)	100	102	111	115	117	118	113	117	113	111	102	100	118	10	3451
MEAN MAX TMP (F)	84	88	96	103	108	111	107	106	107	103	94	87	100	10	3454
MEAN MIN TMP (F)	55	58	64	70	77	81	81	81	80	75	68	59	71	10	3451
ABS MIN TMP (F)	39	43	48	57	63	68	70	70	66	59	52	45	39	10	3451
MEAN NO DYS TMP = DR GTR 90(F)	7.5	13.8	26.3	29.2	31.0	30.0	31.0	31.0	30.0	30.9	26.0	12.8	299.5	10	3454
MEAN NO DYS TMP = DR LES 32(F)	0.0	0.0	0.0	0.0	0.0	0.0	0.0	0.0	0.0	0.0	0.0	0.0	0.0	10	3451
MEAN NO DYS TMP = DR LES 0(F)	0.0	0.0	0.0	0.0	0.0	0.0	0.0	0.0	0.0	0.0	0.0	0.0	0.0	10	3451
MEAN DEW PT TMP (F)	34	28	27	30	35	43	52	57	47	44	42	40	40	7	8580
MEAN REL HUM (PCT)	28	23	17	14	16	15	24	31	24	21	29	29	23	30	-32
MEAN PRESS ALT (FT)														0	0
MEAN PRECIP (IN)	0.00	0.00	0.00	0.00	0.04	0.00	0.43	0.79	0.20	0.04	0.00	0.00	1.5	25	-32
MEAN SNOW FALL (IN)	0.0	0.0	0.0	0.0	0.0	0.0	0.0	0.0	0.0	0.0	0.0	0.0	0.0	10	-29
MEAN NO DYS PRCP = DR GTR 0.1 IN	0.0	0.0	0.0	0.0	0.1	0.0	1.0	1.7	0.6	0.3	0.0	0.0	3.7	25	-29
MEAN NO DYS SNFL = DR GTR 1.5 IN	0.0	0.0	0.0	0.0	0.0	0.0	0.0	0.0	0.0	0.0	0.0	0.0	0.0	10	-29
MEAN NO DYS W/OCUR VSBY LES 1/2 MI	0.0	0.1	0.2	0.8	1.1	1.2	0.5	0.2	0.0	0.0	0.0	0.3	4.4	7	2155
MEAN NO DYS TSTMS	0.0	0.1	0.0	0.2	0.3	0.3	2.7	4.5	1.0	0.5	0.0	0.0	9.6	7	2154
P FREQ WND SPD = DR GTR 17 KTS	1.0	4.2	3.5	4.7	3.1	1.9	0.7	1.5	1.7	1.9	0.6	1.2	2.2	7	8616
P FREQ WND SPD = DR GTR 28 KTS	0.0	0.0	0.0	0.1	0.1	0.0	0.0	0.0	0.0	0.0	0.0	0.0	0.0	7	8616
P FREQ LES 5000 FT A/D LES 5 MI	0.0	0.3	0.0	0.9	0.7	1.6	0.4	1.1	0.1	0.1	0.0	0.0	0.4	7	8612
P FREQ LES 1500 FT A/D LES 3 MI															
FOR 00-02 LST	0.0	0.0	0.0	0.6	1.1	0.0	0.0	0.5	0.0	0.0	0.0	0.0	0.2	7	2163
03-05 LST														0	0
06-08 LST	0.0	0.0	0.0	0.3	0.3	1.3	0.4	0.0	0.4	0.0	0.0	0.0	0.2	10	3450
09-11 LST														0	0
12-14 LST	0.0	0.0	1.0	0.7	0.6	0.7	0.6	0.0	0.0	0.0	0.0	0.0	0.3	12	3611
15-17 LST														0	0
18-20 LST	0.0	0.0	0.0	0.6	0.5	1.1	0.0	1.6	0.0	0.0	0.0	0.0	0.3	7	2184
21-23 LST														0	0
P FREQ LES 300 FT A/D LES 1 MI															
FOR 00-02 LST	0.0	0.0	0.0	0.6	0.5	0.0	0.0	0.5	0.0	0.0	0.0	0.0	0.1	7	2163
03-05 LST														0	0
06-08 LST	0.0	0.0	0.0	0.3	0.3	0.3	0.4	0.0	0.4	0.0	0.0	0.0	0.1	10	3450
09-11 LST														0	0
12-14 LST	0.0	0.0	1.0	0.7	0.3	0.4	0.3	0.0	0.0	0.0	0.0	0.0	0.2	12	3611
15-17 LST														0	0
18-20 LST	0.0	0.0	0.0	0.6	0.5	0.6	0.0	0.0	0.0	0.0	0.0	0.0	0.1	7	2184
21-23 LST														0	0

KARIMA, REPUBLIC OF SUDAN
MEAN NUMBER OF DAYS

PARAMETER DESCRIPTION		JAN	FEB	MAR	APR	MAY	JUN	JUL	AUG	SEP	OCT	NOV	DEC	ANN	PDR (YRS)	NO. OBS
CIG = GTR 1000 FT AND VSBY = GTR 3 MI	02 LST	31.0	27.8	30.1	28.3	29.8	30.0	30.8	30.8	29.6	31.0	30.0	30.7	359.9	7	2163
	08 LST	31.0	27.7	30.5	29.1	30.2	28.2	30.1	30.2	29.6	31.0	30.0	30.7	358.3	10	3450
	14 LST	30.9	27.2	29.7	29.1	30.5	28.4	30.4	30.0	29.5	30.9	30.0	30.8	357.4	12	3611
	20 LST	31.0	27.7	30.5	29.0	30.5	29.0	30.8	29.8	29.6	30.8	30.0	30.7	359.4	7	2184
CIG = GTR 2000 FT AND VSBY = GTR 3 MI W/SFC WND LES 10 KTS	02 LST	24.2	17.8	22.8	21.0	22.0	24.9	26.9	26.1	23.9	23.1	24.2	26.3	283.2	7	2162
	08 LST	28.6	23.3	24.8	22.1	23.1	23.5	24.6	25.0	24.4	26.8	26.1	28.9	301.2	10	3446
	14 LST	24.2	19.1	20.1	22.9	23.0	24.4	25.8	26.4	27.2	28.9	26.4	26.5	294.9	12	3610
	20 LST	25.3	19.2	22.1	22.8	23.8	24.7	27.0	26.3	23.6	25.8	26.3	25.6	292.5	7	2184
SFC WND = GTR 17 KTS AND NO PRECIP.	02 LST	0.0	2.0	1.4	1.4	1.1	0.8	0.2	0.5	0.7	1.0	0.2	0.3	9.6	7	2161
	08 LST	0.1	0.6	0.6	0.7	0.8	0.5	0.6	1.0	0.5	0.2	0.2	0.0	5.8	10	3446
	14 LST	0.1	0.8	1.2	0.8	0.4	0.2	0.0	0.1	0.1	0.0	0.0	0.0	3.7	12	3612
	20 LST	0.8	0.8	1.2	1.7	0.8	0.2	0.0	0.0	0.7	1.0	0.2	1.1	8.5	7	2185
SFC WND 4-10 KTS AND THP 33-89 DEG F AND NO PRECIP.	02 LST	15.8	12.1	14.7	11.0	14.3	6.6	11.6	10.1	11.5	12.2	17.7	14.8	192.4	7	2160
	08 LST	17.5	11.7	14.5	12.2	10.0	3.0	6.9	9.3	11.0	14.9	18.1	17.5	146.6	10	3445
	14 LST	16.3	9.9	4.8	1.3	0.0	0.0	0.0	0.0	0.0	0.3	5.3	13.8	51.7	12	3611
	20 LST	20.3	14.6	14.0	8.0	2.5	0.0	0.5	0.7	2.2	6.1	18.7	19.9	107.5	7	2184
SKY COVER LES 3/10 AND VSBY = GTR 3 MI	02 LST	27.6	23.7	23.7	25.2	24.6	22.0	18.4	12.9	18.4	27.5	28.0	26.1	278.1	7	2163
	08 LST	24.8	21.8	21.0	23.4	23.6	19.6	13.1	11.9	11.8	28.0	24.2	23.7	246.9	10	3449
	14 LST	24.9	21.4	22.2	24.2	24.7	19.5	13.7	12.3	14.1	25.4	26.2	22.8	251.4	12	3610
	20 LST	26.0	22.3	23.4	25.8	25.6	21.7	16.1	15.5	19.4	27.3	28.3	25.3	276.7	7	2185
CIG = GTR 2500 FT AND VSBY = GTR 3 MI	02 LST	31.0	27.8	30.1	28.3	29.8	30.0	30.8	30.8	29.6	31.0	30.0	30.7	359.9	7	2163
	08 LST	31.0	27.7	30.5	29.1	30.2	28.2	30.1	30.2	29.6	31.0	30.0	30.7	358.3	10	3450
	14 LST	30.9	27.2	29.7	29.1	30.5	28.3	30.4	30.0	29.5	30.9	30.0	30.8	357.3	12	3611
	20 LST	31.0	27.7	30.5	29.0	30.5	29.0	30.8	29.8	29.6	30.8	30.0	30.7	359.4	7	2184
CIG = GTR 6000 FT AND VSBY = GTR 3 MI	02 LST	31.0	27.8	30.1	28.3	29.8	30.0	30.8	30.8	29.3	31.0	30.0	30.7	359.6	7	2163
	08 LST	31.0	27.7	30.5	29.1	30.2	28.2	30.1	30.1	29.6	31.0	30.0	30.7	358.2	10	3450
	14 LST	30.9	27.2	29.7	29.1	30.5	28.3	29.9	29.5	29.5	30.9	30.0	30.8	356.3	12	3611
	20 LST	31.0	27.7	30.5	29.0	30.5	29.0	30.5	29.5	29.5	30.8	30.0	30.7	358.7	7	2184
CIG = GTR 10000 FT AND VSBY = GTR 3 MI	02 LST	31.0	27.8	30.1	28.3	29.8	30.0	30.7	30.7	29.3	31.0	30.0	30.7	359.4	7	2163
	08 LST	31.0	27.7	30.5	29.1	30.2	28.2	30.0	30.0	29.6	31.0	30.0	30.7	358.0	10	3450
	14 LST	30.9	27.2	29.7	29.1	30.4	28.2	29.4	29.0	29.4	30.9	30.0	30.8	359.0	12	3611
	20 LST	31.0	27.7	30.5	29.0	30.3	29.0	30.3	29.1	29.3	30.7	30.0	30.7	357.6	7	2184

PARAMETER DESCRIPTION	BOUNDARIES	AREA NO. C1												
		SUDAN, REPUBLIC OF DESERT												
		LATITUDE 2000N				LONGITUDE 02900E								
		2200N 03440E	1815N 03410E	1815N 03410E	1640N 02400E									
		JAN	FEB	MAR	APR	MAY	JUN	JUL	AUG	SEP	OCT	NOV	DEC	ANN
MEAN MAX TMP (F)		81	84	92	102	106	109	108	107	103	101	92	83	98
MEAN MIN TMP (F)		50	53	59	66	73	77	77	78	76	70	62	53	66
LARGEST MEAN PRECIP(IN)		0.00	0.00	0.05	0.05	0.05	0.00	0.43	0.79	0.20	0.05	0.05	0.05	1.7
SMALLEST MEAN PRECIP(IN)		0.00	0.00	0.00	0.00	0.04	0.00	0.04	0.00	0.00	0.04	0.00	0.00	0.1
		MEAN NUMBER OF DAYS												
CIG = GTR 1000 FT AND VSBY = GTR 3 MI	02 LST	30.9	27.8	30.4	28.9	30.2	29.9	30.9	30.9	29.7	31.0	30.0	30.9	361.5
	08 LST	31.0	27.6	30.4	29.0	30.2	29.0	30.4	30.5	29.7	31.0	30.0	30.8	359.6
	14 LST	30.9	27.6	30.1	29.4	30.7	29.3	30.8	30.6	29.8	30.7	30.0	30.8	360.7
	20 LST	30.9	27.6	30.3	28.9	30.4	29.3	30.9	30.3	29.8	30.9	30.0	30.7	360.0
CIG = GTR 2000 FT AND VSBY = GTR 3 MI W/SFC WND LES 10 KTS	02 LST	24.8	20.0	22.7	21.8	21.8	22.8	28.3	27.0	23.0	23.2	24.4	26.9	286.7
	08 LST	28.7	24.3	24.8	21.6	21.9	21.6	26.5	25.6	22.4	25.2	26.6	28.9	298.1
	14 LST	21.4	18.1	19.0	21.4	21.5	20.8	23.8	22.2	21.4	24.1	23.3	23.7	260.7
	20 LST	23.6	19.6	21.2	21.2	21.5	21.2	24.2	23.1	18.7	21.7	25.0	24.7	265.7
SFC WND = GTR 17 KTS AND NO PRECIP.	02 LST	0.3	1.2	1.1	1.5	1.1	0.8	0.1	0.4	0.6	0.7	0.2	0.2	8.2
	08 LST	0.1	0.4	0.6	1.4	1.8	1.1	0.4	0.8	0.7	0.3	0.1	0.0	7.7
	14 LST	1.2	1.9	2.5	1.7	1.4	1.6	0.7	1.0	1.6	0.7	0.5	0.7	19.5
	20 LST	0.7	0.6	1.4	2.6	1.6	1.4	0.4	0.6	1.2	1.1	0.2	0.8	12.6
SFC WND 4-10 KTS AND TMP 33-89 DEG F AND NO PRECIP.	02 LST	16.9	14.3	15.3	12.8	14.3	8.4	11.9	10.4	13.8	14.8	17.5	16.0	166.4
	08 LST	14.7	11.7	13.4	11.5	10.6	6.2	8.0	8.6	12.9	16.1	15.6	14.8	143.7
	14 LST	14.5	9.7	6.3	1.7	0.4	0.0	0.3	0.0	0.0	0.8	8.3	14.5	56.5
	20 LST	21.3	16.3	16.5	9.7	4.0	0.3	0.4	0.5	3.8	9.2	20.5	20.5	123.0
SKY COVER LES 3/10 AND VSBY = GTR 3 MI	02 LST	27.2	24.4	24.7	25.3	25.4	24.8	21.5	18.4	23.2	27.8	28.2	26.4	297.3
	08 LST	24.4	22.2	21.3	23.7	24.1	22.4	16.5	15.7	17.0	28.2	24.2	22.9	262.6
	14 LST	25.9	22.0	23.1	24.6	25.5	24.5	18.2	16.7	21.8	26.6	26.7	23.7	279.3
	20 LST	24.7	22.3	23.1	24.8	25.8	24.0	18.0	19.4	23.4	27.8	27.4	24.3	285.0
CIG = GTR 2500 FT AND VSBY = GTR 3 MI	02 LST	30.9	27.8	30.4	28.9	30.2	29.9	30.9	30.9	29.7	31.0	30.0	30.9	361.5
	08 LST	31.0	27.6	30.4	29.0	30.2	29.0	30.4	30.5	29.7	31.0	30.0	30.8	359.6
	14 LST	30.9	27.6	30.1	29.4	30.7	29.3	30.8	30.6	29.8	30.7	30.0	30.8	360.7
	20 LST	30.9	27.6	30.3	28.9	30.4	29.3	30.9	30.3	29.8	30.9	30.0	30.7	360.0
CIG = GTR 6000 FT AND VSBY = GTR 3 MI	02 LST	30.9	27.8	30.4	28.9	30.2	29.9	30.9	30.9	29.6	31.0	30.0	30.9	361.4
	08 LST	31.0	27.6	30.4	29.0	30.2	29.0	30.4	30.4	29.7	31.0	30.0	30.8	359.5
	14 LST	30.9	27.6	30.1	29.4	30.7	29.3	30.6	30.1	29.8	30.7	30.0	30.8	360.0
	20 LST	30.9	27.6	30.3	28.9	30.4	29.3	30.8	30.1	29.8	30.9	30.0	30.7	359.7
CIG = GTR 10000 FT AND VSBY = GTR 3 MI	02 LST	30.9	27.8	30.4	28.9	30.2	29.9	30.8	30.9	29.6	31.0	30.0	30.9	361.3
	08 LST	31.0	27.6	30.4	29.0	30.2	29.0	30.4	30.4	29.7	31.0	30.0	30.8	359.5
	14 LST	30.9	27.6	30.1	29.4	30.6	29.3	30.4	29.7	29.8	30.7	30.0	30.8	359.3
	20 LST	30.9	27.6	30.3	28.9	30.3	29.3	30.7	29.9	29.7	30.9	30.0	30.7	359.2

STA NO. 62641 (IN AREA NUMBER 02)

PORT SUDAN, REPUBLIC OF SUDAN

LATITUDE 1939N

LONGITUDE 03713E

ELEVATION(FT) 00010

PARAMETER DESCRIPTION	JAN	FEB	MAR	APR	MAY	JUN	JUL	AUG	SEP	OCT	NOV	DEC	ANN	PDR (YRS)	NO. OBS
ABS MAX TMP (F)	89	95	97	101	111	117	117	117	115	107	96	93	117	41	-528
MEAN MAX TMP (F)	81	81	84	89	95	102	106	105	100	93	88	83	92	30	-28
MEAN MIN TMP (F)	68	66	67	71	75	78	83	84	79	76	74	71	74	30	-28
ABS MIN TMP (F)	50	52	53	54	59	68	68	67	57	61	52	53	50	41	-528
MEAN NO DYS TMP = OR GTR 90(F)	0.0	4.3	8.2	14.0	22.4	30.0	31.0	31.0	30.0	19.8	12.7	7.0	210.4	30	-29
MEAN NO DYS TMP = OR LES 32(F)	0.0	0.0	0.0	0.0	0.0	0.0	0.0	0.0	0.0	0.0	0.0	0.0	0.0	41	-29
MEAN NO DYS TMP = OR LES 0(F)	0.0	0.0	0.0	0.0	0.0	0.0	0.0	0.0	0.0	0.0	0.0	0.0	0.0	41	-29
MEAN DEN PT TMP (F)	65	63	65	69	68	67	71	73	74	74	72	69	69	7	8676
MEAN REL HUM (PCT)	75	77	74	70	65	54	53	54	61	71	78	78	68	30	-32
MEAN PRESS ALT (FT)	-9	16	70	150	199	249	289	291	223	127	56	1	139	0	-50
MEAN PRECIP (IN)	0.20	0.10	0.05	0.05	0.05	0.05	0.30	0.10	0.05	0.40	1.70	0.90	3.9	40	-28
MEAN SNOW FALL (IN)	0.0	0.0	0.0	0.0	0.0	0.0	0.0	0.0	0.0	0.0	0.0	0.0	0.0	41	-29
MEAN NO DYS PRCP = OR GTR 0.1 IN	0.6	0.4	0.2	0.2	0.2	0.2	0.7	0.3	0.3	0.9	3.3	2.1	9.4	40	-29
MEAN NO DYS SNFL = OR GTR 1.5 IN	0.0	0.0	0.0	0.0	0.0	0.0	0.0	0.0	0.0	0.0	0.0	0.0	0.0	41	-29
MEAN NO DYS W/DCUR VSBY LES 1/2 MI	0.2	0.0	0.2	0.0	0.2	0.2	0.2	0.2	0.2	0.0	0.0	0.2	1.6	7	2167
MEAN NO DYS TSTMS	0.0	0.3	0.3	0.3	1.0	0.3	2.0	2.0	1.0	2.0	4.0	0.3	13.5	10	-24
P FREQ WND SPD = OR GTR 17 KTS	5.3	4.9	4.8	8.1	3.5	3.8	4.6	2.8	1.4	0.4	2.8	2.8	3.8	7	8664
P FREQ WND SPD = OR GTR 28 KTS	0.0	0.0	0.0	0.1	0.0	0.0	0.0	0.0	0.0	0.0	0.0	0.0	0.0	7	8664
P FREQ LES 5000 FT A/D LES 3 MI	39.7	27.3	13.1	9.8	3.5	0.6	0.7	0.1	0.3	5.5	18.6	35.0	12.9	7	8656
P FREQ LES 1500 FT A/D LES 3 MI															
FOR 00-02 LST	0.5	1.2	0.0	0.6	0.5	0.0	0.0	0.0	0.0	0.0	0.6	1.6	0.4	7	2184
03-05 LST	1.1	1.3	0.7	1.3	0.5	0.4	0.2	0.0	0.0	0.0	0.8	2.2	0.7	7	-20
06-08 LST	1.6	1.4	1.3	2.3	0.6	0.7	0.4	0.0	0.0	0.0	1.1	3.2	1.1	10	3438
09-11 LST	1.3	1.3	1.0	1.5	0.3	0.9	0.3	0.3	0.4	0.0	0.7	3.2	0.9	10	-30
12-14 LST	1.0	1.1	0.7	0.7	0.0	1.1	0.3	0.6	0.7	0.0	0.3	3.2	0.8	12	3612
15-17 LST	1.0	1.1	0.4	0.9	0.0	0.8	0.2	0.3	0.4	0.0	0.5	2.7	0.7	7	-30
18-20 LST	1.1	1.2	0.0	1.1	0.0	0.0	0.0	0.0	0.0	0.0	0.6	2.2	0.5	7	2177
21-23 LST	0.8	1.2	0.0	0.8	0.3	0.0	0.0	0.0	0.0	0.0	0.6	1.9	0.5	7	-30
P FREQ LES 300 FT A/D LES 1 MI															
FOR 00-02 LST	0.0	0.0	0.0	0.0	0.0	0.0	0.0	0.0	0.0	0.0	0.0	0.0	0.0	7	2184
03-05 LST	0.0	0.0	0.0	0.0	0.0	0.0	0.0	0.0	0.0	0.0	0.0	0.0	0.0	7	-30
06-08 LST	0.0	0.0	0.0	0.0	0.0	0.3	0.4	0.0	0.0	0.0	0.0	0.0	0.1	10	3438
09-11 LST	0.0	0.0	0.0	0.0	0.0	0.4	0.3	0.2	0.4	0.0	0.0	0.2	0.1	10	-30
12-14 LST	0.3	0.4	0.3	0.3	0.0	0.7	0.3	0.3	0.7	0.0	0.0	0.3	0.3	12	3612
15-17 LST	0.2	0.2	0.2	0.2	0.0	0.4	0.2	0.2	0.4	0.0	0.0	0.2	0.2	7	-30
18-20 LST	0.0	0.0	0.0	0.0	0.0	0.0	0.0	0.0	0.0	0.0	0.0	0.0	0.0	7	2177
21-23 LST	0.0	0.0	0.0	0.0	0.0	0.0	0.0	0.0	0.0	0.0	0.0	0.0	0.0	7	-30

PORT SUDAN, REPUBLIC OF SUDAN
MEAN NUMBER OF DAYS

PARAMETER DESCRIPTION		JAN	FEB	MAR	APR	MAY	JUN	JUL	AUG	SEP	OCT	NOV	DEC	ANN	POR (YRS)	NO. OBS
CIG = GTR 1000 FT AND VSBY = GTR 3 MI	02 LST	30.8	28.0	31.0	30.0	31.0	30.0	31.0	31.0	30.0	31.0	30.0	31.0	364.8	7	2184
	08 LST	30.9	27.9	30.7	29.8	30.7	29.8	30.2	30.5	30.0	31.0	29.9	30.9	362.3	10	3438
	14 LST	30.1	27.6	29.9	29.3	29.9	28.3	30.7	30.9	29.8	30.8	30.0	30.7	358.0	12	3612
	20 LST	30.7	28.0	30.8	29.8	31.0	30.0	31.0	31.0	30.0	31.0	30.0	31.0	364.3	7	2177
CIG = GTR 2000 FT AND VSBY = GTR 3 MI W/SFC WND LES 10 KTS	02 LST	24.3	22.2	28.3	27.7	30.0	28.3	29.0	29.1	29.5	30.7	26.8	23.7	329.6	7	2184
	08 LST	13.9	14.7	17.9	20.0	23.6	25.7	23.1	24.5	28.6	26.5	16.2	13.6	248.3	10	3436
	14 LST	5.0	2.2	2.7	3.9	4.5	5.6	4.6	4.4	6.1	9.8	9.1	8.4	66.3	12	3609
	20 LST	24.8	24.0	26.9	26.0	29.5	28.3	27.4	26.6	28.1	30.7	27.3	27.0	326.6	7	2176
SFC WND = GTR 17 KTS AND NO PRECIP.	02 LST	0.2	0.1	0.0	0.2	0.0	0.2	0.0	0.2	0.0	0.0	0.0	0.0	0.9	7	2184
	08 LST	1.2	1.2	0.7	1.4	0.5	0.3	2.1	1.1	0.1	0.0	1.0	1.1	10.7	10	3443
	14 LST	6.0	5.2	6.0	6.2	3.5	4.1	1.8	1.5	1.3	0.3	1.7	2.5	40.1	12	3610
	20 LST	0.2	0.1	0.2	0.0	0.0	0.2	0.5	0.3	0.0	0.0	0.2	0.3	2.0	7	2177
SFC WND 4-10 KTS AND TMP 33-89 DEG F AND NO PRECIP.	02 LST	17.6	18.7	17.4	14.0	12.2	10.2	5.0	4.7	7.3	12.7	16.8	16.8	153.4	7	2184
	08 LST	12.7	11.2	12.6	15.0	10.0	8.8	0.3	0.2	1.6	15.2	14.6	12.6	106.8	10	3439
	14 LST	7.2	4.7	4.8	3.8	1.8	0.2	0.0	0.0	0.2	4.6	11.5	11.2	50.0	12	3609
	20 LST	16.2	17.0	17.4	15.3	13.3	7.4	3.3	0.3	6.9	7.6	13.1	17.5	139.3	7	2177
SKY COVER LES 3/10 AND VSBY = GTR 3 MI	02 LST	12.7	15.4	21.5	23.2	25.1	24.5	21.9	18.8	20.3	23.4	14.5	13.6	234.9	7	2184
	08 LST	7.8	10.1	14.2	18.5	21.9	20.3	19.8	15.0	16.4	15.4	9.2	5.0	165.6	10	3442
	14 LST	9.1	12.0	18.2	22.8	23.1	20.6	12.6	12.0	20.7	22.6	7.6	7.1	188.4	12	3609
	20 LST	9.7	12.7	18.2	24.8	24.0	20.1	13.3	16.2	22.6	23.3	12.2	9.0	206.1	7	2177
CIG = GTR 2500 FT AND VSBY = GTR 3 MI	02 LST	28.5	26.3	30.7	29.0	30.2	30.0	31.0	31.0	30.0	30.8	29.0	28.0	354.5	7	2184
	08 LST	27.9	25.1	28.7	27.9	30.2	29.7	30.2	30.5	30.0	30.1	27.2	26.8	344.3	10	3438
	14 LST	28.5	26.8	29.6	29.1	29.8	28.2	30.7	30.7	29.8	30.5	28.8	27.5	350.0	12	3612
	20 LST	28.0	26.2	30.3	28.7	30.3	30.0	31.0	31.0	30.0	30.8	28.3	27.5	352.1	7	2177
CIG = GTR 6000 FT AND VSBY = GTR 3 MI	02 LST	20.3	20.4	28.3	26.6	29.6	30.0	30.8	31.0	30.0	29.5	25.7	22.3	324.5	7	2184
	08 LST	15.3	17.4	22.1	25.4	29.6	29.7	29.6	30.4	29.9	26.3	19.7	16.8	292.2	10	3438
	14 LST	21.9	22.6	28.0	28.5	29.6	27.8	29.7	29.8	29.8	30.2	26.0	21.1	325.0	12	3612
	20 LST	19.8	20.8	27.6	28.0	29.8	29.8	30.3	30.8	30.0	29.6	23.8	20.0	320.3	7	2177
CIG = GTR 10000 FT AND VSBY = GTR 3 MI	02 LST	20.3	20.4	28.3	26.6	29.6	30.0	30.8	31.0	30.0	29.5	25.7	22.3	324.5	7	2184
	08 LST	15.3	17.4	22.1	25.4	29.6	29.7	29.6	30.4	29.9	26.3	19.3	16.8	291.8	10	3438
	14 LST	21.9	22.5	28.0	28.5	29.5	27.6	29.6	29.8	29.8	30.1	25.9	21.0	324.2	12	3612
	20 LST	19.8	20.8	27.6	28.0	29.8	29.6	30.0	30.8	30.0	29.5	23.8	20.0	319.7	7	2177

ATBARA, REPUBLIC OF SUDAN

STA NO. 62680 (IN AREA NUMBER 02)

LATITUDE 1742N

LONGITUDE 03350E

ELEVATION(FT) 01132

PARAMETER DESCRIPTION	JAN	FEB	MAR	APR	MAY	JUN	JUL	AUG	SEP	OCT	NOV	DEC	ANN	PDR (YRS)	NO. OBS
ABS MAX TMP (F)	103	108	112	115	117	118	114	117	113	111	107	105	118	44	-528
MEAN MAX TMP (F)	87	90	96	103	107	109	105	103	106	103	95	89	99	39	-28
MEAN MIN TMP (F)	57	59	64	70	77	80	80	78	79	75	67	60	71	39	-28
ABS MIN TMP (F)	40	44	46	51	58	64	63	66	66	63	49	45	40	42	-528
MEAN NO DYS TMP = OR GTR 90(F)	13.3	18.3	29.4	29.8	31.0	30.0	31.0	30.9	30.0	31.0	28.9	18.1	321.7	10	3457
MEAN NO DYS TMP = OR LES 32(F)	0.0	0.0	0.0	0.0	0.0	0.0	0.0	0.0	0.0	0.0	0.0	0.0	0.0	10	3454
MEAN NO DYS TMP = OR LES 0(F)	0.0	0.0	0.0	0.0	0.0	0.0	0.0	0.0	0.0	0.0	0.0	0.0	0.0	10	3454
MEAN DEW PT TMP (F)	41	34	33	38	40	47	56	62	53	49	50	47	46	7	8600
MEAN REL HUM (PCT)	28	22	18	15	14	14	21	28	22	20	26	30	22	39	-28
MEAN PRESS ALT (FT)														0	0
MEAN PRECIP (IN)	0.00	0.05	0.05	0.05	0.10	0.05	0.70	1.50	0.20	0.05	0.00	0.00	2.8	39	-28
MEAN SNOW FALL (IN)	0.0	0.0	0.0	0.0	0.0	0.0	0.0	0.0	0.0	0.0	0.0	0.0	0.0	42	-29
MEAN NO DYS PRCP = OR GTR 0.1 IN	0.0	0.3	0.2	0.2	0.3	0.2	1.3	3.0	0.6	0.3	0.0	0.0	6.6	39	-29
MEAN NO DYS SNFL = OR GTR 1.5 IN	0.0	0.0	0.0	0.0	0.0	0.0	0.0	0.0	0.0	0.0	0.0	0.0	0.0	42	-29
MEAN NO DYS W/OCUR VSBY LES 1/2 MI	0.0	0.0	0.2	0.5	0.3	0.5	0.0	0.0	0.0	0.0	0.0	0.0	1.5	7	2153
MEAN NO DYS TSTMS	0.0	0.0	0.0	0.7	0.7	1.7	3.7	5.1	2.4	0.3	0.0	0.0	14.6	7	2154
P FREQ WND SPD = OR GTR 17 KTS	0.7	3.1	2.1	2.5	1.6	1.6	0.5	0.7	0.1	0.3	0.6	0.1	1.2	7	8620
P FREQ WND SPD = OR GTR 28 KTS	0.0	0.0	0.0	0.0	0.0	0.1	0.0	0.0	0.0	0.0	0.0	0.0	0.0	7	8620
P FREQ LES 3000 FT A/D LES 5 MI	0.0	0.0	0.3	1.1	0.7	1.2	1.0	1.2	0.3	0.0	0.0	0.0	0.5	7	8604
P FREQ LES 1500 FT A/D LES 3 MI															
FDR 00-02 LST	0.0	0.0	0.0	0.6	0.6	0.6	0.0	0.0	0.6	0.0	0.0	0.0	0.2	7	2159
03-05 LST														0	0
06-08 LST	0.0	0.0	0.3	0.3	0.3	2.3	0.0	0.7	0.0	0.0	0.0	0.0	0.3	10	3448
09-11 LST														0	0
12-14 LST	0.0	0.0	0.3	1.0	0.3	0.0	0.3	0.3	0.0	0.0	0.0	0.0	0.2	12	3583
15-17 LST														0	0
18-20 LST	0.0	0.0	0.0	0.0	0.5	0.0	1.1	0.0	0.0	0.0	0.0	0.0	0.1	7	2184
21-23 LST														0	0
P FREQ LES 300 FT A/D LES 1 MI															
FDR 00-02 LST	0.0	0.0	0.0	0.0	0.6	0.0	0.0	0.0	0.0	0.0	0.0	0.0	0.1	7	2159
03-05 LST														0	0
06-08 LST	0.0	0.0	0.3	0.3	0.0	1.0	0.0	0.0	0.0	0.0	0.0	0.0	0.1	10	3448
09-11 LST														0	0
12-14 LST	0.0	0.0	0.3	0.3	0.3	0.0	0.3	0.0	0.0	0.0	0.0	0.0	0.1	12	3583
15-17 LST														0	0
18-20 LST	0.0	0.0	0.0	0.0	0.5	0.0	0.5	0.0	0.0	0.0	0.0	0.0	0.1	7	2184
21-23 LST														0	0

ATBARA, REPUBLIC OF SUDAN
MEAN NUMBER OF DAYS

PARAMETER DESCRIPTION		JAN	FEB	MAR	APR	MAY	JUN	JUL	AUG	SEP	OCT	NOV	DEC	ANN	POR (YRS)	NO. OBS
CIG = GTR 1000 FT AND VSBY = GTR 3 MI	02 LST	31.0	27.8	30.8	29.3	30.5	28.6	30.7	30.8	29.6	31.0	30.0	31.0	361.1	7	2159
	08 LST	30.8	27.7	30.4	29.0	30.3	27.0	30.4	30.4	29.9	31.0	30.0	30.9	357.8	10	3448
	14 LST	30.8	27.2	30.2	29.2	30.4	28.0	30.6	30.7	30.0	31.0	30.0	30.9	359.0	12	3583
	20 LST	30.8	27.8	30.8	29.5	30.5	29.6	30.5	31.0	29.8	31.0	30.0	31.0	362.3	7	2184
CIG =GTR 2000 FT AND VSBY =GTR 3 MI W/SFC WND LES 10 KTS	02 LST	23.6	20.4	24.3	24.6	26.1	26.0	25.8	25.4	26.1	27.0	26.5	27.7	303.5	7	2159
	08 LST	21.1	17.6	19.3	18.1	20.5	18.5	16.8	17.7	22.5	25.8	23.3	21.1	242.3	10	3445
	14 LST	18.4	14.7	17.1	22.2	25.0	25.3	26.0	26.9	28.0	29.6	25.2	22.4	280.8	12	3583
	20 LST	28.0	24.8	27.1	27.2	29.3	28.5	28.5	27.5	29.2	30.5	29.5	28.8	338.9	7	2184
SFC WND = GTR 17 KTS AND NO PRECIP.	02 LST	0.0	0.6	0.2	0.5	0.7	0.5	0.3	0.2	0.2	0.0	0.0	0.0	3.2	7	2159
	08 LST	0.5	1.5	1.1	1.3	0.8	1.0	0.7	1.0	0.1	0.0	0.3	0.2	8.5	10	3450
	14 LST	0.4	1.2	1.9	0.6	0.1	0.1	0.2	0.0	0.0	0.1	0.3	0.0	4.5	12	3584
	20 LST	0.0	0.3	0.2	0.2	0.3	0.0	0.2	0.2	0.0	0.2	0.0	0.0	1.6	7	2184
SFC WND 4-10 KTS AND TMP 33-89 DEG F AND NO PRECIP.	02 LST	16.7	19.5	17.8	16.9	15.0	5.3	11.3	16.0	11.3	17.9	19.4	20.0	189.1	7	2159
	08 LST	21.5	17.0	18.4	12.8	8.4	2.1	11.5	13.8	11.6	17.0	23.3	20.6	178.0	10	3449
	14 LST	12.8	5.8	1.4	0.2	0.0	0.0	0.2	0.3	0.0	0.0	1.7	10.7	33.1	12	3584
	20 LST	24.6	21.9	18.7	6.9	1.6	0.7	1.8	3.7	1.0	3.2	17.3	20.2	121.6	7	2184
SKY COVER LES 3/10 AND VSBY = GTR 3 MI	02 LST	28.8	25.0	26.2	26.3	24.9	19.0	13.3	11.6	17.3	26.8	28.7	28.0	275.9	7	2159
	08 LST	23.7	21.3	20.4	22.9	22.3	14.6	10.0	8.4	9.3	24.8	24.3	23.7	225.7	10	3448
	14 LST	23.9	20.1	22.2	21.9	20.5	14.5	7.8	6.3	9.0	21.5	24.8	22.3	214.8	12	3583
	20 LST	25.3	23.0	24.3	26.5	23.8	18.1	9.5	9.3	19.1	25.6	27.8	26.2	258.5	7	2184
CIG = GTR 2500 FT AND VSBY = GTR 3 MI	02 LST	31.0	27.8	30.8	29.3	30.5	28.6	30.7	30.8	29.6	31.0	30.0	31.0	361.1	7	2159
	08 LST	30.8	27.7	30.4	29.0	30.3	27.0	30.4	30.1	29.9	31.0	30.0	30.9	357.5	10	3448
	14 LST	30.8	27.2	30.2	29.2	30.4	28.0	30.6	30.7	30.0	31.0	30.0	30.9	359.0	12	3583
	20 LST	30.8	27.8	30.8	29.5	30.5	29.6	30.9	31.0	29.8	31.0	30.0	31.0	362.3	7	2184
CIG = GTR 6000 FT AND VSBY = GTR 3 MI	02 LST	31.0	27.8	30.8	29.3	30.5	28.6	30.9	30.9	29.6	31.0	30.0	31.0	360.6	7	2159
	08 LST	30.8	27.7	30.4	29.0	30.3	27.0	30.3	30.1	29.9	31.0	30.0	30.9	357.4	10	3448
	14 LST	30.8	27.2	30.2	29.0	30.3	28.0	29.8	29.5	29.9	31.0	30.0	30.9	356.6	12	3583
	20 LST	30.8	27.8	30.8	29.5	30.5	29.5	30.3	30.7	29.8	31.0	30.0	31.0	361.1	7	2184
CIG = GTR 10000 FT AND VSBY = GTR 3 MI	02 LST	31.0	27.8	30.8	29.3	30.5	28.6	30.5	30.5	29.6	31.0	30.0	31.0	360.6	7	2159
	08 LST	30.8	27.7	30.4	29.0	30.3	27.0	30.3	30.1	29.9	31.0	30.0	30.9	357.4	10	3448
	14 LST	30.8	27.2	30.2	29.0	30.2	27.6	28.8	28.5	29.1	30.5	30.0	30.9	352.8	12	3583
	20 LST	30.8	27.8	30.8	29.5	30.3	29.5	30.0	30.7	29.8	31.0	30.0	31.0	361.2	7	2184

KHARTOUM, REPUBLIC OF SUDAN

STA NO. 62721 (IN AREA NUMBER 02)

LATITUDE 1530N

LONGITUDE 03235E

ELEVATION(FT) 01256

PARAMETER DESCRIPTION	JAN	FEB	MAR	APR	MAY	JUN	JUL	AUG	SEP	OCT	NOV	DEC	ANN	PDR (YRS)	NO. OBS
ABS MAX TMP (F)	104	111	113	117	117	118	117	109	113	113	107	104	118	46	-28
MEAN MAX TMP (F)	90	93	100	105	107	106	101	98	102	104	97	92	100	46	-28
MEAN MIN TMP (F)	59	61	66	72	77	79	77	76	77	75	68	62	71	46	-28
ABS MIN TMP (F)	41	44	49	53	61	67	65	64	61	62	54	45	41	46	-528
MEAN NO DYS TMP = OR GTR 90(F)	15.7	19.4	30.1	30.0	31.0	30.0	30.0	29.2	29.4	31.0	29.1	19.5	324.4	10	3449
MEAN NO DYS TMP = OR LES 32(F)	0.0	0.0	0.0	0.0	0.0	0.0	0.0	0.0	0.0	0.0	0.0	0.0	0.0	46	-29
MEAN NO DYS TMP = OR LES 0(F)	0.0	0.0	0.0	0.0	0.0	0.0	0.0	0.0	0.0	0.0	0.0	0.0	0.0	46	-29
MEAN DEN PT TMP (F)	39	32	34	40	43	55	64	68	62	52	46	44	48	7	8680
MEAN REL HUM (PCT)	31	26	20	19	24	28	34	56	47	31	31	34	32	30	-32
MEAN PRESS ALT (FT)	1309	1331	1385	1466	1491	1500	1502	1500	1471	1434	1379	1330	1425	0	-50
MEAN PRECIP (IN)	0.05	0.05	0.05	0.05	0.10	0.30	2.10	2.80	0.70	0.20	0.05	0.00	6.4	46	-28
MEAN SNOW FALL (IN)	0.0	0.0	0.0	0.0	0.0	0.0	0.0	0.0	0.0	0.0	0.0	0.0	0.0	46	-29
MEAN NO DYS PRCP = OR GTR 0.1 IN	0.3	0.3	0.2	0.2	0.3	0.7	4.0	5.2	1.5	0.6	0.3	0.0	13.6	46	-29
MEAN NO DYS SNFL = OR GTR 1.5 IN	0.0	0.0	0.0	0.0	0.0	0.0	0.0	0.0	0.0	0.0	0.0	0.0	0.0	46	-29
MEAN NO DYS W/OCUR VSBY LES 1/2 MI	0.2	0.0	0.0	0.7	0.5	1.3	0.5	0.0	0.0	0.2	0.0	0.2	3.6	7	2174
MEAN NO DYS TSTMS	0.0	0.0	0.0	0.0	3.0	1.0	5.0	6.0	3.0	2.0	0.3	0.0	20.3	10	-24
P FREQ WND SPD = OR GTR 17 KTS	0.5	2.2	1.1	3.3	3.8	9.9	7.8	4.0	2.7	0.8	0.8	0.3	3.1	7	8696
P FREQ WND SPD = OR GTR 28 KTS	0.0	0.0	0.0	0.0	0.0	0.4	0.0	0.0	0.1	0.0	0.0	0.0	0.0	7	8696
P FREQ LES 5000 FT A/D LES 5 MI	0.0	0.1	0.0	1.0	1.5	1.8	3.7	4.0	0.8	0.1	0.0	0.0	1.1	7	8688
P FREQ LES 1500 FT A/D LES 3 MI															
FOR 00-02 LST	0.0	0.0	0.0	0.6	0.0	1.1	0.0	0.5	1.1	0.0	0.0	0.0	0.3	7	2184
03-05 LST	0.0	0.0	0.0	0.8	0.6	1.4	0.9	3.1	0.9	0.0	0.0	0.0	0.6	7	-30
06-08 LST	0.0	0.0	0.0	1.0	1.0	1.7	1.8	5.1	0.0	0.0	0.0	0.0	0.9	10	3442
09-11 LST	0.0	0.0	0.0	1.0	0.6	0.9	1.1	2.5	0.0	0.0	0.0	0.0	0.5	10	-30
12-14 LST	0.0	0.0	0.0	1.0	0.0	0.4	0.3	1.0	0.0	0.0	0.0	0.0	0.2	12	3609
15-17 LST	0.0	0.0	0.0	0.8	1.1	1.0	0.0	0.0	0.0	0.0	0.0	0.0	0.2	7	-30
18-20 LST	0.0	0.0	0.0	0.6	2.2	1.7	0.0	0.0	0.6	0.0	0.0	0.0	0.4	7	2184
21-23 LST	0.0	0.0	0.0	0.0	1.1	1.3	0.0	0.0	0.0	0.0	0.0	0.0	0.2	7	-30
P FREQ LES 300 FT A/D LES 1 MI															
FOR 00-02 LST	0.0	0.0	0.0	0.6	0.0	1.1	0.0	0.0	0.6	0.0	0.0	0.0	0.2	7	2184
03-05 LST	0.0	0.0	0.0	0.6	0.6	1.0	0.0	0.0	0.0	0.0	0.0	0.0	0.2	7	-30
06-08 LST	0.0	0.0	0.0	0.7	1.0	1.0	0.4	0.0	0.0	0.0	0.0	0.0	0.3	10	3442
09-11 LST	0.0	0.0	0.0	0.7	0.6	0.6	0.3	0.0	0.0	0.0	0.0	0.0	0.2	10	-30
12-14 LST	0.0	0.0	0.0	0.7	0.0	0.0	0.3	0.3	0.0	0.0	0.0	0.0	0.1	12	3609
15-17 LST	0.0	0.0	0.0	0.7	1.1	1.0	0.0	0.0	0.0	0.0	0.0	0.0	0.2	7	-30
18-20 LST	0.0	0.0	0.0	0.6	2.2	1.7	0.0	0.0	0.0	0.0	0.0	0.0	0.4	7	2184
21-23 LST	0.0	0.0	0.0	0.6	1.1	1.4	0.0	0.0	0.3	0.0	0.0	0.0	0.3	7	-30

KHARTOUM, REPUBLIC OF SUDAN
MEAN NUMBER OF DAYS

PARAMETER DESCRIPTION		JAN	FEB	MAR	APR	MAY	JUN	JUL	AUG	SEP	OCT	NOV	DEC	ANN	PDR (YRS)	NO. OBS
CIG = GTR 1000 FT AND VSBY = GTR 3 MI	02 LST	31.0	27.7	30.8	29.3	30.5	28.5	30.8	30.8	29.3	31.0	30.0	31.0	360.7	7	2184
	08 LST	31.0	27.6	30.3	28.6	29.7	27.6	30.3	29.6	30.0	30.9	29.9	30.8	356.3	10	3442
	14 LST	31.0	27.7	30.5	29.5	30.7	29.6	30.9	30.7	30.0	31.0	30.0	30.8	362.4	12	3609
	20 LST	30.8	27.8	30.5	29.6	30.0	29.2	30.8	31.0	29.8	31.0	30.0	31.0	361.6	7	2184
CIG = GTR 2000 FT AND VSBY = GTR 3 MI W/SFC WND LES 10 KTS	02 LST	23.6	18.7	22.1	21.5	17.8	17.0	18.0	18.5	24.5	25.0	23.8	22.8	253.3	7	2184
	08 LST	16.8	14.4	16.1	13.7	14.7	11.1	8.2	10.5	19.4	20.8	16.8	16.2	178.7	10	3441
	14 LST	16.1	12.6	15.5	19.0	21.4	21.8	17.1	17.1	24.0	24.8	21.1	18.0	228.5	12	3608
	20 LST	27.3	22.8	26.6	27.5	25.9	23.5	22.0	24.6	25.8	28.0	27.7	26.8	308.5	7	2182
SFC WND = GTR 17 KTS AND NO PRECIP.	02 LST	0.2	0.5	0.3	0.8	0.8	3.3	2.3	1.0	0.5	0.0	0.2	0.2	10.1	7	2185
	08 LST	0.5	0.6	0.8	1.9	2.3	5.7	4.6	1.7	0.7	0.4	0.3	0.0	19.5	10	3442
	14 LST	0.4	1.1	1.0	0.4	0.8	0.5	0.8	0.7	0.6	0.0	0.2	0.3	6.8	12	3611
	20 LST	0.0	0.1	0.0	0.8	0.7	1.3	1.0	0.8	0.3	0.0	0.2	0.0	5.2	7	2183
SFC WND 4-10 KTS AND TMP 33-89 DEG F AND NO PRECIP.	02 LST	25.6	21.5	24.1	18.8	15.7	11.5	14.2	16.3	17.6	19.2	20.5	25.6	236.6	7	2184
	08 LST	20.5	16.9	18.7	11.9	8.7	4.4	7.6	11.8	16.1	16.6	19.2	19.7	172.1	10	3440
	14 LST	10.7	5.2	1.2	0.1	0.0	0.0	0.8	2.6	1.0	0.0	2.0	10.0	33.6	12	3611
	20 LST	26.7	22.1	16.2	5.8	0.7	0.5	4.2	7.7	3.7	4.8	21.5	27.3	141.2	7	2183
SKY COVER LES 3/10 AND VSBY = GTR 3 MI	02 LST	26.5	20.7	24.0	22.3	22.0	16.8	8.4	6.7	10.1	20.6	27.5	26.0	231.6	7	2184
	08 LST	21.6	19.7	16.1	16.6	16.2	9.0	4.6	3.7	3.6	18.8	21.0	21.7	174.6	10	3443
	14 LST	22.7	19.3	16.6	16.5	17.3	8.9	3.5	3.7	6.7	15.0	22.4	21.3	173.9	12	3612
	20 LST	19.7	18.4	17.9	18.3	19.2	11.6	3.3	6.0	8.8	17.7	23.8	23.5	188.2	7	2185
CIG = GTR 2500 FT AND VSBY = GTR 3 MI	02 LST	31.0	27.7	30.8	29.3	30.5	28.5	30.8	30.7	29.2	31.0	30.0	31.0	360.5	7	2184
	08 LST	31.0	27.6	30.3	28.6	29.7	27.6	30.0	28.7	30.0	30.9	29.9	30.8	355.1	10	3442
	14 LST	31.0	27.7	30.5	29.5	30.7	29.6	30.9	30.2	30.0	31.0	30.0	30.8	361.9	12	3609
	20 LST	30.8	27.8	30.5	29.6	30.0	29.3	30.8	30.8	29.8	31.0	30.0	31.0	361.4	7	2184
CIG = GTR 6000 FT AND VSBY = GTR 3 MI	02 LST	31.0	27.7	30.8	29.3	30.5	28.3	30.7	30.5	29.0	31.0	30.0	31.0	359.8	7	2184
	08 LST	31.0	27.6	30.3	28.6	29.7	27.6	30.0	28.6	30.0	30.9	29.9	30.8	355.0	10	3442
	14 LST	31.0	27.7	30.5	29.5	30.6	28.9	27.4	27.5	29.3	30.4	30.0	30.8	353.6	12	3609
	20 LST	30.8	27.8	30.5	29.6	30.0	29.2	30.0	30.5	29.8	31.0	30.0	31.0	360.2	7	2184
CIG = GTR 10000 FT AND VSBY = GTR 3 MI	02 LST	31.0	27.7	30.8	29.3	30.5	28.3	30.7	30.5	29.0	31.0	30.0	31.0	359.8	7	2184
	08 LST	31.0	27.6	30.3	28.6	29.7	27.6	30.0	28.5	30.0	30.9	29.9	30.8	354.9	10	3442
	14 LST	31.0	27.7	30.5	29.2	29.8	28.7	26.0	27.5	29.1	30.0	29.9	30.8	350.2	12	3609
	20 LST	30.8	27.8	30.5	29.6	30.0	29.0	29.8	30.5	29.8	31.0	30.0	31.0	359.8	7	2184

KASSALA, REPUBLIC OF SUDAN

STA NO. 62730 (IN AREA NUMBER 02)

LATITUDE 1520N

LONGITUDE 03624E

ELEVATION(FT) 01640

PARAMETER DESCRIPTION	JAN	FEB	MAR	APR	MAY	JUN	JUL	AUG	SEP	OCT	NOV	DEC	ANN	POR (YRS)	NO. OBS
ABS MAX TMP (F)	107	111	114	114	117	117	107	103	109	110	109	106	117	40	-528
MEAN MAX TMP (F)	93	96	101	105	106	103	95	93	97	102	99	95	99	40	-28
MEAN MIN TMP (F)	61	62	67	73	77	77	73	72	73	74	70	64	70	40	-28
ABS MIN TMP (F)	41	43	48	53	52	61	59	59	59	62	51	45	41	40	-528
MEAN NO DYS TMP = OR GTR 90(F)	26.3	26.2	30.8	29.9	31.0	29.9	28.3	23.2	29.8	31.0	29.8	29.2	345.4	10	3456
MEAN NO DYS TMP = OR LES 32(F)	0.0	0.0	0.0	0.0	0.0	0.0	0.0	0.0	0.0	0.0	0.0	0.0	0.0	10	3448
MEAN NO DYS TMP = OR LES 0(F)	0.0	0.0	0.0	0.0	0.0	0.0	0.0	0.0	0.0	0.0	0.0	0.0	0.0	10	3448
MEAN DEW PT TMP (F)	52	51	48	50	51	59	66	68	66	58	56	55	57	7	8460
MEAN REL HUM (PCT)	46	41	36	32	33	39	55	60	48	39	41	46	43	40	-28
MEAN PRESS ALT (FT)														0	0
MEAN PRECIP (IN)	0.05	0.05	0.05	0.10	0.50	1.20	3.60	4.90	2.30	0.30	0.05	0.05	13.1	40	-28
MEAN SNOW FALL (IN)	0.0	0.0	0.0	0.0	0.0	0.0	0.0	0.0	0.0	0.0	0.0	0.0	0.0	40	-29
MEAN NO DYS PRCP = OR GTR 0.1 IN	0.3	0.3	0.2	0.3	1.3	2.4	6.4	8.2	4.3	0.8	0.3	0.3	25.1	40	-29
MEAN NO DYS SNFL = OR GTR 1.5 IN	0.0	0.0	0.0	0.0	0.0	0.0	0.0	0.0	0.0	0.0	0.0	0.0	0.0	40	-29
MEAN NO DYS W/OCUR VSBY LES 1/2 MI	0.0	0.0	0.0	0.2	0.3	0.3	0.0	0.0	0.0	0.0	0.2	0.3	1.3	7	2118
MEAN NO DYS TSTMS	0.0	0.0	0.0	1.0	2.0	3.7	11.6	9.5	8.5	1.5	1.2	0.2	39.2	7	2118
P FREQ WND SPD = OR GTR 17 KTS	0.0	0.0	0.0	0.0	0.0	0.1	0.0	0.1	0.1	0.0	0.1	0.1	0.0	7	8460
P FREQ WND SPD = OR GTR 28 KTS	0.0	0.0	0.0	0.0	0.0	0.0	0.0	0.0	0.0	0.0	0.0	0.0	0.0	7	8460
P FREQ LES 5000 FT A/D LES 5 MI	0.0	0.0	0.0	0.1	0.3	0.6	3.3	7.8	4.1	0.3	0.1	0.0	1.6	7	8472
P FREQ LES 1500 FT A/D LES 3 MI															
FOR 00-02 LST	0.0	0.0	0.0	0.0	0.0	0.0	0.0	0.0	0.0	0.0	0.6	0.0	0.1	7	2123
03-05 LST														0	0
06-08 LST	0.0	0.0	0.0	0.0	0.0	0.0	1.1	2.2	0.4	0.0	0.0	0.0	0.3	10	3434
09-11 LST														0	0
12-14 LST	0.0	0.0	0.0	0.0	0.0	0.4	0.6	1.6	0.0	0.0	0.0	0.0	0.2	12	3611
15-17 LST														0	0
18-20 LST	0.0	0.0	0.0	0.0	1.1	1.1	1.1	0.5	0.6	0.0	0.0	0.0	0.4	7	2185
21-23 LST														0	0
P FREQ LES 300 FT A/D LES 1 MI															
FOR 00-02 LST	0.0	0.0	0.0	0.0	0.0	0.0	0.0	0.0	0.0	0.0	0.0	0.0	0.0	7	2123
03-05 LST														0	0
06-08 LST	0.0	0.0	0.0	0.0	0.0	0.0	0.0	0.0	0.0	0.0	0.0	0.0	0.0	10	3434
09-11 LST														0	0
12-14 LST	0.0	0.0	0.0	0.0	0.0	0.0	0.0	0.0	0.0	0.0	0.0	0.0	0.0	12	3611
15-17 LST														0	0
18-20 LST	0.0	0.0	0.0	0.0	1.1	1.1	1.1	0.0	0.6	0.0	0.0	0.0	0.3	7	2185
21-23 LST														0	0

KASSALA, REPUBLIC OF SUDAN
MEAN NUMBER OF DAYS

PARAMETER DESCRIPTION		JAN	FEB	MAR	APR	MAY	JUN	JUL	AUG	SEP	OCT	NOV	DEC	ANN	PDR (YRS)	NO. OBS
CIG = GTR 1000 FT AND VSBY = GTR 3 MI	02 LST	31.0	28.0	31.0	30.0	31.0	29.6	31.0	31.0	30.0	31.0	29.8	31.0	364.4	7	2123
	08 LST	31.0	28.0	30.9	29.7	30.8	30.0	30.9	30.7	30.0	30.9	29.9	30.8	363.6	10	3454
	14 LST	31.0	28.0	31.0	30.0	31.0	29.8	30.9	30.6	30.0	31.0	30.0	31.0	364.3	12	3611
	20 LST	31.0	27.8	31.0	29.8	30.3	29.5	30.5	30.7	29.3	31.0	29.8	31.0	361.7	7	2185
CIG =GTR 2000 FT AND VSBY =GTR 3 MI W/SFC WND LES 10 KTS	02 LST	30.8	27.6	31.0	29.5	30.7	29.1	30.4	30.7	29.8	31.0	29.8	31.0	361.4	7	2122
	08 LST	30.1	27.6	30.5	29.1	29.5	28.0	29.2	29.5	29.8	30.3	28.9	30.7	353.2	10	3454
	14 LST	30.7	27.4	30.3	29.8	30.7	29.6	30.4	30.2	29.8	31.0	29.8	30.8	360.5	12	3611
	20 LST	30.8	27.0	30.8	29.5	29.8	28.3	29.6	30.1	28.3	31.0	29.8	30.8	356.0	7	2183
SFC WND = GTR 17 KTS AND NO PRECIP.	02 LST	0.0	0.0	0.0	0.0	0.0	0.0	0.0	0.2	0.0	0.0	0.0	0.0	0.2	7	2122
	08 LST	0.0	0.0	0.0	0.0	0.0	0.0	0.0	0.0	0.0	0.0	0.1	0.1	0.2	10	3454
	14 LST	0.0	0.0	0.0	0.0	0.0	0.0	0.0	0.0	0.0	0.0	0.0	0.0	0.0	12	3612
	20 LST	0.0	0.0	0.0	0.0	0.0	0.2	0.0	0.0	0.0	0.0	0.2	0.0	0.4	7	2183
SFC WND 4-10 KTS AND TMP 33-89 DEG F AND NO PRECIP.	02 LST	8.0	5.6	6.6	5.6	4.5	12.5	14.8	12.5	14.7	6.9	7.1	10.0	108.8	7	2121
	08 LST	5.9	7.1	8.2	4.3	6.0	22.4	25.5	23.3	22.7	12.9	6.4	5.4	150.1	10	3452
	14 LST	4.3	2.6	0.5	0.0	0.0	0.4	3.8	8.4	0.9	0.1	0.2	3.5	24.7	12	3610
	20 LST	9.8	10.0	6.6	0.8	0.2	1.3	6.9	6.4	6.0	1.0	4.0	9.5	62.5	7	2183
SKY COVER LES 3/10 AND VSBY = GTR 3 MI	02 LST	27.0	21.8	24.7	21.9	22.3	16.1	5.0	7.5	11.0	21.9	24.1	27.5	230.8	7	2123
	08 LST	21.1	18.0	17.7	19.8	17.4	11.9	3.1	4.3	9.1	18.5	19.5	19.4	179.8	10	3454
	14 LST	20.7	18.2	18.5	14.9	15.5	8.5	2.7	2.3	10.1	13.8	19.9	18.1	163.2	12	3609
	20 LST	24.3	20.5	20.8	23.0	19.5	12.5	2.5	2.7	9.5	22.3	25.1	25.0	207.7	7	2185
CIG = GTR 2500 FT AND VSBY = GTR 3 MI	02 LST	31.0	28.0	31.0	30.0	31.0	29.6	30.6	30.7	29.8	31.0	29.8	31.0	363.5	7	2123
	08 LST	30.9	28.0	30.9	29.7	30.8	30.0	30.3	29.6	29.8	30.9	29.9	30.8	361.6	10	3454
	14 LST	31.0	28.0	31.0	30.0	31.0	29.8	30.5	29.6	29.8	31.0	30.0	31.0	362.7	12	3611
	20 LST	31.0	27.8	31.0	29.8	30.3	29.5	30.1	30.3	29.0	31.0	29.8	31.0	360.6	7	2185
CIG = GTR 6000 FT AND VSBY = GTR 3 MI	02 LST	31.0	28.0	31.0	30.0	31.0	29.6	30.6	30.5	29.6	31.0	29.8	31.0	363.1	7	2123
	08 LST	30.9	28.0	30.9	29.7	30.8	30.0	30.0	29.0	29.6	30.9	29.9	30.8	360.5	10	3454
	14 LST	31.0	28.0	31.0	29.9	30.9	29.4	24.1	24.0	26.9	30.5	30.0	31.0	346.7	12	3611
	20 LST	31.0	27.8	31.0	29.8	30.3	29.3	29.3	28.8	28.1	30.8	29.8	31.0	357.0	7	2185
CIG = GTR 10000 FT AND VSBY = GTR 3 MI	02 LST	31.0	28.0	31.0	30.0	31.0	29.6	30.6	30.5	29.6	31.0	29.8	31.0	363.1	7	2123
	08 LST	30.9	28.0	30.9	29.7	30.8	30.0	30.0	29.0	29.6	30.9	29.9	30.8	360.5	10	3454
	14 LST	31.0	28.0	31.0	29.1	30.7	28.5	22.4	23.4	26.9	30.2	30.0	31.0	342.2	12	3611
	20 LST	31.0	27.8	31.0	29.8	30.3	29.3	29.1	28.8	28.1	30.8	29.8	31.0	356.8	7	2185

STA NO. 62760 (IN AREA NUMBER 02)

EL FASHER, REPUBLIC OF SUDAN

LATITUDE 1337N

LONGITUDE 02520E

ELEVATION(FT) 02404

PARAMETER DESCRIPTION	JAN	FEB	MAR	APR	MAY	JUN	JUL	AUG	SEP	OCT	NOV	DEC	ANN	PDR (YRS)	NO. OBS
ABS MAX TMP (F)	101	106	109	113	111	109	109	112	106	106	103	100	113	17	-28
MEAN MAX TMP (F)	88	91	97	102	103	102	96	92	97	99	94	89	96	17	-28
MEAN MIN TMP (F)	50	52	58	64	69	71	70	69	68	64	56	50	62	17	-28
ABS MIN TMP (F)	34	33	40	50	53	58	61	59	55	50	41	36	33	17	-528
MEAN NO DYS TMP = OR GTR 90(F)	13.2	15.5	24.9	30.0	31.0	30.0	23.7	18.5	24.0	31.0	20.4	14.5	276.7	17	-29
MEAN NO DYS TMP = OR LES 32(F)	0.0	0.0	0.0	0.0	0.0	0.0	0.0	0.0	0.0	0.0	0.0	0.0	0.0	17	-29
MEAN NO DYS TMP = OR LES 0(F)	0.0	0.0	0.0	0.0	0.0	0.0	0.0	0.0	0.0	0.0	0.0	0.0	0.0	17	-29
MEAN DEW PT TMP (F)	34	31	34	34	43	55	65	68	64	51	42	39	47	7	8332
MEAN REL HUM (PCT)	33	25	23	21	28	35	55	68	54	35	30	33	37	22	-32
MEAN PRESS ALT (FT)	2415	2403	2429	2443	2443	2459	2462	2469	2472	2462	2443	2417	2443	0	-50
MEAN PRECIP (IN)	0.00	0.00	0.04	0.04	0.43	0.59	3.98	5.31	1.38	0.24	0.00	0.00	12.0	30	-6
MEAN SNOW FALL (IN)	0.0	0.0	0.0	0.0	0.0	0.0	0.0	0.0	0.0	0.0	0.0	0.0	0.0	17	-29
MEAN NO DYS PRCP = OR GTR 0.1 IN	0.0	0.0	0.1	0.1	1.1	1.3	7.0	8.7	2.7	0.6	0.0	0.0	21.6	30	-29
MEAN NO DYS SNFL = OR GTR 1.5 IN	0.0	0.0	0.0	0.0	0.0	0.0	0.0	0.0	0.0	0.0	0.0	0.0	0.0	17	-29
MEAN NO DYS W/DCUR VSBY LES 1/2 MI	0.0	0.0	0.0	0.0	0.0	0.0	0.0	0.0	0.0	0.0	0.0	0.0	0.0	7	2087
MEAN NO DYS TSTMS	0.0	0.0	0.3	0.3	3.0	3.0	9.0	12.0	3.0	1.0	0.0	0.0	31.6	10	-24
P FREQ WND SPD = OR GTR 17 KTS	0.1	0.0	0.1	1.0	0.4	1.6	0.3	0.3	0.0	0.1	0.0	0.1	0.3	7	8360
P FREQ WND SPD = OR GTR 28 KTS	0.0	0.0	0.0	0.0	0.0	0.0	0.0	0.0	0.0	0.0	0.0	0.0	0.0	7	8360
P FREQ LES 5000 FT A/D LES 5 MI	0.0	0.0	0.0	1.4	0.4	0.7	5.8	4.6	0.6	0.3	0.0	0.0	1.2	7	8340
P FREQ LES 1500 FT A/D LES 3 MI															
FOR 00-02 LST	0.0	0.0	0.0	0.6	0.0	0.6	0.0	0.0	0.6	0.0	0.0	0.0	0.2	7	2095
03-05 LST	0.0	0.0	0.2	0.6	0.2	0.3	1.1	1.5	0.5	0.0	0.0	0.0	0.4	7	-30
06-08 LST	0.0	0.0	0.3	0.7	0.3	0.0	2.2	2.9	0.4	0.0	0.0	0.0	0.6	10	3449
09-11 LST	0.0	0.0	0.2	0.5	0.5	0.0	1.2	1.6	0.4	0.0	0.0	0.0	0.4	10	-30
12-14 LST	0.0	0.0	0.0	0.3	0.6	0.0	0.3	0.3	0.3	0.0	0.0	0.0	0.2	12	3579
15-17 LST	0.0	0.0	0.0	0.4	0.3	0.0	0.2	0.2	0.2	0.0	0.0	0.0	0.1	7	-30
18-20 LST	0.0	0.0	0.0	0.6	0.0	0.0	0.0	0.0	0.0	0.0	0.0	0.0	0.1	7	2183
21-23 LST	0.0	0.0	0.0	0.6	0.3	0.3	0.0	0.0	0.3	0.0	0.0	0.0	0.1	7	-30
P FREQ LES 300 FT A/D LES 1 MI															
FOR 00-02 LST	0.0	0.0	0.0	0.0	0.0	0.0	0.0	0.0	0.6	0.0	0.0	0.0	0.1	7	2095
03-05 LST	0.0	0.0	0.0	0.2	0.2	0.0	0.0	0.0	0.3	0.0	0.0	0.0	0.1	7	-30
06-08 LST	0.0	0.0	0.0	0.3	0.3	0.0	0.0	0.0	0.0	0.0	0.0	0.0	0.1	10	3449
09-11 LST	0.0	0.0	0.0	0.3	0.4	0.0	0.0	0.0	0.0	0.0	0.0	0.0	0.1	10	-30
12-14 LST	0.0	0.0	0.0	0.3	0.6	0.0	0.0	0.0	0.0	0.0	0.0	0.0	0.1	12	3579
15-17 LST	0.0	0.0	0.0	0.2	0.3	0.0	0.0	0.0	0.0	0.0	0.0	0.0	0.0	7	-30
18-20 LST	0.0	0.0	0.0	0.0	0.0	0.0	0.0	0.0	0.0	0.0	0.0	0.0	0.0	7	2183
21-23 LST	0.0	0.0	0.0	0.0	0.0	0.0	0.0	0.0	0.3	0.0	0.0	0.0	0.0	7	-30

EL FASHER, REPUBLIC OF SUDAN
MEAN NUMBER OF DAYS

PARAMETER DESCRIPTION		JAN	FEB	MAR	APR	MAY	JUN	JUL	AUG	SEP	OCT	NOV	DEC	ANN	PDR (YRS)	NO. OBS
CIG = GTR 1000 FT AND VSBY = GTR 3 MI	02 LST	31.0	28.0	30.8	29.3	30.5	29.8	30.8	31.0	29.6	31.0	30.0	30.8	362.6	7	2095
	08 LST	30.7	28.0	30.6	28.7	30.1	29.9	30.5	30.7	30.0	31.0	30.0	31.0	361.2	10	3449
	14 LST	30.9	27.9	30.6	29.1	30.0	30.0	30.9	31.0	29.9	30.9	30.0	31.0	362.2	12	3579
	20 LST	30.8	28.0	31.0	29.3	30.2	29.8	31.0	31.0	29.8	31.0	30.0	31.0	362.9	7	2183
CIG =GTR 2000 FT AND VSBY =GTR 3 MI W/SFC WND LES 10 KTS	02 LST	30.6	26.7	28.1	26.7	28.8	26.8	29.8	31.0	29.0	30.6	29.6	30.8	348.1	7	2095
	08 LST	30.2	26.7	28.8	26.2	27.9	26.8	28.4	29.1	28.7	30.1	29.6	30.1	342.6	10	3449
	14 LST	27.5	25.2	26.8	25.3	24.3	26.0	27.7	28.5	27.3	27.7	27.6	29.1	323.0	12	3578
	20 LST	30.8	26.2	30.0	27.5	29.1	23.6	25.6	28.8	28.8	30.5	30.0	30.8	341.7	7	2183
SFC WND = GTR 17 KTS AND NO PRECIP.	02 LST	0.0	0.0	0.0	0.3	0.0	0.5	0.0	0.0	0.0	0.0	0.0	0.0	0.8	7	2095
	08 LST	0.0	0.0	0.0	0.4	0.1	0.0	0.0	0.0	0.0	0.0	0.0	0.1	0.6	10	3450
	14 LST	0.1	0.0	0.2	0.1	0.4	0.2	0.2	0.1	0.0	0.0	0.1	0.0	1.4	12	3510
	20 LST	0.0	0.0	0.0	0.3	0.0	1.1	0.2	0.0	0.0	0.2	0.0	0.0	1.8	7	2184
SFC WND 4-10 KTS AND TMP 33-89 DEG F AND NO PRECIP.	02 LST	14.4	11.9	13.1	13.1	10.9	7.3	4.5	3.3	2.3	7.0	10.8	9.0	107.6	7	2095
	08 LST	6.3	8.3	9.0	8.8	7.0	9.2	9.1	5.1	4.6	4.9	3.7	7.1	83.1	10	3449
	14 LST	13.1	10.9	4.8	1.6	0.1	0.0	3.9	6.4	1.7	0.3	6.9	13.4	63.1	12	3579
	20 LST	15.1	14.3	15.1	7.0	2.1	2.3	8.9	5.5	3.7	7.7	10.5	11.8	104.0	7	2184
SKY COVER LES 3/10 AND VSBY = GTR 3 MI	02 LST	21.7	22.7	17.9	16.0	18.4	11.1	4.9	4.2	7.5	20.6	22.7	23.9	191.6	7	2093
	08 LST	15.8	16.8	11.0	9.8	10.6	7.0	2.8	2.5	4.7	15.0	15.7	17.1	128.8	10	3448
	14 LST	18.0	15.6	13.0	11.5	11.4	6.8	0.7	1.2	4.3	14.0	16.4	16.0	128.9	12	3577
	20 LST	20.3	19.0	14.2	13.1	14.7	8.5	2.0	5.3	8.5	18.7	21.7	21.8	167.8	7	2184
CIG = GTR 2500 FT AND VSBY = GTR 3 MI	02 LST	31.0	28.0	30.8	29.3	30.5	29.8	30.8	31.0	29.5	31.0	30.0	30.8	362.5	7	2095
	08 LST	30.7	28.0	30.6	28.7	30.1	29.9	29.6	29.8	29.9	31.0	30.0	31.0	359.3	10	3449
	14 LST	30.9	27.9	30.6	29.1	30.0	30.0	30.5	30.7	29.8	30.9	30.0	31.0	361.4	12	3579
	20 LST	30.8	28.0	31.0	29.3	30.2	29.8	31.0	30.8	29.8	31.0	30.0	31.0	362.7	7	2183
CIG = GTR 4000 FT AND VSBY = GTR 3 MI	02 LST	31.0	28.0	30.8	29.3	30.5	29.6	30.2	30.3	29.3	31.0	30.0	30.8	360.8	7	2095
	08 LST	30.7	28.0	30.6	28.7	30.1	29.9	29.2	29.1	29.8	31.0	30.0	31.0	358.1	10	3449
	14 LST	30.9	27.9	30.6	29.1	29.8	29.9	27.1	25.3	28.3	30.4	30.0	31.0	350.3	12	3579
	20 LST	30.8	28.0	31.0	29.3	29.8	29.3	29.8	29.6	29.5	30.8	30.0	31.0	358.9	7	2183
CIG = GTR 10000 FT AND VSBY = GTR 3 MI	02 LST	31.0	28.0	30.8	29.3	30.5	29.3	30.2	30.3	29.3	31.0	30.0	30.8	360.5	7	2095
	08 LST	30.7	28.0	30.6	28.7	30.0	29.9	29.2	29.1	29.8	31.0	30.0	31.0	358.0	10	3449
	14 LST	30.9	27.9	30.5	28.8	28.7	27.6	25.1	23.5	27.1	30.3	30.0	31.0	341.4	12	3579
	20 LST	30.8	28.0	31.0	29.3	29.8	29.2	29.6	29.5	29.5	30.8	30.0	31.0	358.5	7	2183

GENEINA, REPUBLIC OF SUDAN

STA NO. 62770 (IN AREA NUMBER 02)

LATITUDE 1329N

LONGITUDE 02227E

ELEVATION(FT) 02640

PARAMETER DESCRIPTION	JAN	FEB	MAR	APR	MAY	JUN	JUL	AUG	SEP	OCT	NOV	DEC	ANN	PDR (YRS)	NO. OBS
ABS MAX TMP (F)	99	102	104	106	106	108	106	91	97	100	100	99	108	10	3424
MEAN MAX TMP (F)	90	93	98	101	101	98	89	85	90	95	94	91	94	10	3424
MEAN MIN TMP (F)	53	56	64	68	70	72	70	68	66	61	57	53	63	10	3424
ABS MIN TMP (F)	45	45	52	50	50	55	63	61	54	50	46	41	41	10	3424
MEAN NO DYS TMP = DR GTR 90(F)	18.9	22.0	30.0	29.9	30.7	28.8	16.4	4.7	18.1	30.4	27.2	21.8	278.9	10	3443
MEAN NO DYS TMP = DR LES 32(F)	0.0	0.0	0.0	0.0	0.0	0.0	0.0	0.0	0.0	0.0	0.0	0.0	0.0	10	3424
MEAN NO DYS TMP = DR LES 0(F)	0.0	0.0	0.0	0.0	0.0	0.0	0.0	0.0	0.0	0.0	0.0	0.0	0.0	10	3424
MEAN DEW PT TMP (F)	25	20	24	32	38	55	65	68	64	48	35	29	42	7	8424
MEAN REL HUM (PCT)	21	18	16	19	29	41	68	81	68	39	26	24	38	24	-32
MEAN PRESS ALT (FT)	2633	2615	2615	2601	2599	2622	2629	2651	2657	2656	2654	2632	2630	0	-50
MEAN PRECIP (IN)	0.00	0.00	0.04	0.16	1.06	1.42	6.38	9.06	3.11	0.39	0.00	0.00	21.6	30	-32
MEAN SNOW FALL (IN)	0.0	0.0	0.0	0.0	0.0	0.0	0.0	0.0	0.0	0.0	0.0	0.0	0.0	10	-29
MEAN NO DYS PRCP = DR GTR 0.1 IN	0.0	0.0	0.1	0.5	2.6	2.8	10.0	12.5	5.6	0.9	0.0	0.0	35.0	30	-29
MEAN NO DYS SNFL = DR GTR 1.5 IN	0.0	0.0	0.0	0.0	0.0	0.0	0.0	0.0	0.0	0.0	0.0	0.0	0.0	10	-29
MEAN NO DYS W/OCUR VSBY LES 1/2 MI	0.0	0.0	0.0	0.2	0.0	0.2	0.0	0.8	0.2	0.0	0.0	0.0	1.4	7	2114
MEAN NO DYS TSTMS	0.0	0.0	0.5	1.7	4.2	13.9	21.9	24.5	19.2	4.3	0.0	0.0	86.2	7	2114
P FREQ WND SPD = DR GTR 17 KTS	1.2	3.2	1.5	1.0	0.7	0.9	0.1	0.3	0.1	0.1	0.3	0.1	0.8	7	8448
P FREQ WND SPD = DR GTR 28 KTS	0.0	0.0	0.0	0.0	0.0	0.0	0.0	0.0	0.0	0.0	0.0	0.0	0.0	7	8448
P FREQ LES 3000 FT A/D LES 5 MI	0.0	0.2	1.0	0.7	1.0	2.1	8.7	14.9	3.0	1.0	0.0	0.0	2.7	7	8448
P FREQ LES 1500 FT A/D LES 3 MI	0.0	0.0	0.6	0.0	0.0	0.0	0.0	1.1	0.0	0.0	0.0	0.0	0.1	7	2131
FOR 00-02 LST	0.0	0.0	0.6	0.5	0.3	0.0	2.3	8.3	2.2	0.2	0.0	0.0	1.2	7	-30
03-05 LST	0.0	0.0	0.7	0.7	0.3	0.0	5.4	16.7	4.3	0.4	0.0	0.0	2.4	10	3439
06-08 LST	0.0	0.0	0.7	0.8	0.3	0.0	3.2	10.1	2.1	0.4	0.0	0.0	1.5	7	-30
09-11 LST	0.0	0.0	0.7	1.0	0.3	0.0	1.0	3.2	0.3	0.3	0.0	0.0	0.6	12	3579
12-14 LST	0.0	0.0	0.7	1.0	0.3	0.0	1.0	3.2	0.3	0.3	0.0	0.0	0.6	7	-30
15-17 LST	0.0	0.0	0.6	0.8	0.2	0.6	0.5	2.3	0.2	0.2	0.0	0.0	0.3	7	-30
18-20 LST	0.0	0.0	0.5	0.6	0.0	1.1	0.0	1.6	0.0	0.0	0.0	0.0	0.3	7	2174
21-23 LST	0.0	0.0	0.5	0.4	0.0	0.6	0.0	1.4	0.0	0.0	0.0	0.0	0.2	7	-30
P FREQ LES 300 FT A/D LES 1 MI	0.0	0.0	0.0	0.0	0.0	0.0	0.0	0.0	0.0	0.0	0.0	0.0	0.0	7	2131
FOR 00-02 LST	0.0	0.0	0.0	0.0	0.0	0.0	0.0	0.0	0.0	0.0	0.0	0.0	0.1	7	-30
03-05 LST	0.0	0.0	0.2	0.2	0.0	0.0	0.2	0.6	0.2	0.0	0.0	0.0	0.2	10	3439
06-08 LST	0.0	0.0	0.3	0.3	0.0	0.0	0.4	1.5	0.4	0.0	0.0	0.0	0.2	10	-30
09-11 LST	0.0	0.0	0.2	0.5	0.2	0.0	0.2	0.8	0.2	0.0	0.0	0.0	0.2	10	-30
12-14 LST	0.0	0.0	0.3	0.7	0.3	0.0	0.0	0.0	0.0	0.0	0.0	0.0	0.1	12	3579
15-17 LST	0.0	0.0	0.2	0.4	0.2	0.6	0.0	0.3	0.0	0.0	0.0	0.0	0.1	7	-30
18-20 LST	0.0	0.0	0.0	0.0	0.0	1.1	0.0	0.5	0.0	0.0	0.0	0.0	0.1	7	2174
21-23 LST	0.0	0.0	0.0	0.0	0.0	0.6	0.0	0.3	0.0	0.0	0.0	0.0	0.1	7	-30

GENEINA, REPUBLIC OF SUDAN
MEAN NUMBER OF DAYS

PARAMETER DESCRIPTION		JAN	FEB	MAR	APR	MAY	JUN	JUL	AUG	SEP	OCT	NOV	DEC	ANN	POR (YRS)	NO. OBS
CIG = GTR 1000 FT AND VSBY = GTR 3 MI	01 LST	31.0	28.0	30.6	29.8	31.0	30.0	30.8	30.8	30.0	31.0	30.0	30.8	363.8	7	2131
	07 LST	31.0	27.9	30.1	29.3	30.5	30.0	30.1	27.4	29.1	30.9	29.9	31.0	357.2	10	3439
	13 LST	31.0	27.9	30.5	29.3	30.7	30.0	30.8	30.6	30.0	31.0	30.0	30.8	362.6	12	3579
	19 LST	31.0	28.0	30.7	29.5	31.0	29.6	31.0	30.5	30.0	31.0	30.0	30.8	363.1	7	2174
CIG = GTR 2000 FT AND VSBY = GTR 3 MI W/SFC WND LES 10 KTS	01 LST	21.7	18.1	20.6	26.3	29.0	29.0	29.9	30.5	30.0	30.0	27.8	26.8	319.7	7	2130
	07 LST	24.1	18.1	21.8	24.4	25.7	28.5	28.3	24.8	28.2	25.8	22.1	23.4	295.2	10	3439
	13 LST	23.7	19.6	25.0	24.9	26.1	26.4	26.6	26.6	28.7	26.8	23.3	24.4	302.1	12	3579
	19 LST	27.0	23.8	27.4	27.3	27.7	23.5	27.9	29.0	28.6	30.0	29.2	29.3	330.7	7	2172
SFC WND = GTR 17 KTS AND NO PRECIP.	01 LST	0.3	0.7	0.2	0.2	0.0	0.0	0.0	0.0	0.0	0.2	0.0	0.0	1.6	7	2130
	07 LST	0.5	1.2	0.9	0.4	0.5	0.1	0.0	0.0	0.0	0.1	0.2	0.1	4.0	10	3445
	13 LST	0.2	1.0	0.2	0.2	0.4	0.2	0.0	0.0	0.0	0.1	0.1	0.1	2.5	12	3581
	19 LST	0.2	0.1	0.7	0.2	0.3	0.7	0.0	0.0	0.0	0.0	0.0	0.0	2.2	7	2172
SFC WND 4-10 KTS AND TMP 33-89 DEG F AND NU PRECIP.	01 LST	19.3	16.5	19.6	14.0	11.6	6.2	7.3	3.0	3.5	12.7	23.9	21.9	155.5	7	2128
	07 LST	21.6	15.9	15.6	14.8	12.1	12.5	11.1	6.0	5.2	14.4	20.3	20.3	169.8	10	3442
	13 LST	10.3	4.6	1.5	0.5	0.9	2.3	11.8	14.5	10.1	2.0	5.3	8.4	72.2	12	3578
	19 LST	18.4	18.3	14.0	5.9	3.5	7.1	8.8	6.8	8.6	12.2	16.7	15.0	135.3	7	2171
SKY COVER LES 3/10 AND VSBY = GTR 3 MI	01 LST	23.9	21.7	17.6	12.8	16.7	9.2	2.9	2.7	7.8	17.2	22.8	23.3	178.6	7	2131
	07 LST	17.4	16.4	11.7	9.4	11.3	6.7	2.9	0.8	4.8	14.9	15.5	18.7	130.5	10	3443
	13 LST	19.2	15.1	11.1	9.6	8.9	6.0	1.2	0.7	3.9	13.6	16.2	16.0	121.5	12	3581
	19 LST	20.2	20.3	15.4	11.7	13.3	4.5	0.5	0.3	5.6	18.0	20.9	22.0	152.7	7	2174
CIG = GTR 2500 FT AND VSBY = GTR 3 MI	01 LST	31.0	28.0	30.6	29.8	31.0	30.0	30.5	30.3	30.0	31.0	30.0	30.8	363.0	7	2131
	07 LST	31.0	27.9	30.1	29.3	30.5	29.9	28.5	24.2	28.4	30.7	29.9	31.0	351.4	10	3439
	13 LST	31.0	27.9	30.5	29.3	30.7	29.9	29.7	27.4	29.5	30.9	30.0	30.8	357.6	12	3579
	19 LST	31.0	28.0	30.7	29.5	31.0	29.6	30.8	29.5	29.8	30.8	30.0	30.8	361.5	7	2174
CIG = GTR 6000 FT AND VSBY = GTR 3 MI	01 LST	31.0	28.0	30.6	29.8	31.0	29.6	29.8	30.0	29.8	30.8	30.0	30.8	361.2	7	2131
	07 LST	31.0	27.9	30.1	29.3	30.4	29.8	27.8	23.3	28.1	30.7	29.9	31.0	349.3	10	3439
	13 LST	31.0	27.8	30.5	29.1	30.4	28.7	22.8	19.0	27.6	30.6	30.0	30.8	338.3	12	3579
	19 LST	31.0	28.0	30.7	29.5	30.3	26.3	27.7	26.7	29.3	30.7	30.0	30.8	351.0	7	2174
CIG = GTR 10000 FT AND VSBY = GTR 3 MI	01 LST	31.0	28.0	30.6	29.8	31.0	29.6	29.8	30.0	29.8	30.8	30.0	30.8	361.2	7	2131
	07 LST	31.0	27.9	30.1	29.2	30.4	29.8	27.8	23.3	28.1	30.7	29.9	31.0	349.2	10	3439
	13 LST	31.0	27.8	30.5	28.4	29.6	27.9	22.3	18.6	27.2	30.5	30.0	30.8	334.6	12	3579
	19 LST	31.0	28.0	30.7	29.3	30.0	26.0	27.5	26.7	29.3	30.5	30.0	30.8	349.8	7	2174

EL OBEID, REPUBLIC OF SUDAN

STA NO. 62771 (IN AREA NUMBER 02)

LATITUDE 1310N

LONGITUDE 03014E

ELEVATION(FT) 01003

PARAMETER DESCRIPTION	JAN	FEB	MAR	APR	MAY	JUN	JUL	AUG	SEP	OCT	NOV	DEC	ANN	POR (YRS)	NO. OBS
ABS MAX TMP (F)	103	106	109	112	117	109	104	113	104	106	103	103	117	40	-528
MEAN MAX TMP (F)	87	90	96	102	102	99	93	91	94	98	94	89	95	40	-28
MEAN MIN TMP (F)	53	55	60	68	72	73	72	70	70	69	62	55	65	40	-28
ABS MIN TMP (F)	31	36	43	46	54	56	57	56	56	54	44	40	31	40	-528
MEAN NO DYS TMP = OR GTR 90(F)	12.8	17.9	29.0	29.8	30.9	29.3	22.3	13.0	24.1	30.3	27.0	16.1	282.5	10	3450
MEAN NO DYS TMP = OR LES 32(F)	0.0	0.0	0.0	0.0	0.0	0.0	0.0	0.0	0.0	0.0	0.0	0.0	0.0	10	3447
MEAN NO DYS TMP = OR LES 0(F)	0.0	0.0	0.0	0.0	0.0	0.0	0.0	0.0	0.0	0.0	0.0	0.0	0.0	10	3447
MEAN DEW PT TMP (F)	32	26	29	35	46	61	67	70	66	54	41	37	47	7	8664
MEAN REL HUM (PCT)	31	24	20	21	32	43	59	66	55	37	27	29	27	40	-28
MEAN PRESS ALT (FT)														0	0
MEAN PRECIP (IN)	0.00	0.05	0.05	0.05	0.70	1.50	3.90	4.80	3.00	0.60	0.05	0.00	14.7	40	-28
MEAN SNOW FALL (IN)	0.0	0.0	0.0	0.0	0.0	0.0	0.0	0.0	0.0	0.0	0.0	0.0	0.0	40	-29
MEAN NO DYS PRCP = OR GTR 0.1 IN	0.0	0.3	0.2	0.2	1.8	3.0	6.8	8.1	5.4	1.3	0.3	0.0	27.4	40	-29
MEAN NO DYS SNFL = OR GTR 1.5 IN	0.0	0.0	0.0	0.0	0.0	0.0	0.0	0.0	0.0	0.0	0.0	0.0	0.0	40	-29
MEAN NO DYS W/O CUR VSBY LES 1/2 MI	0.0	0.0	0.3	0.2	0.2	0.3	0.2	0.0	0.0	0.0	0.0	0.2	1.4	7	2189
MEAN NO DYS TSTMS	0.0	0.1	0.0	1.2	2.8	10.0	16.3	12.0	11.7	5.6	0.0	0.2	59.9	7	2169
P FREQ WND SPD = OR GTR 17 KTS	0.8	0.3	0.6	1.5	1.5	3.5	2.2	0.4	0.8	0.3	0.3	0.1	1.0	7	8672
P FREQ WND SPD = OR GTR 28 KTS	0.0	0.0	0.0	0.0	0.0	0.0	0.0	0.0	0.0	0.0	0.0	0.0	0.0	7	8672
P FREQ LES 3000 FT A/D LES 5 MI	0.0	0.0	0.4	1.0	1.5	2.6	8.8	10.6	4.8	2.2	0.0	0.3	2.7	7	8688
P FREQ LES 1500 FT A/D LES 3 MI															
FOR 00-02 LST	0.0	0.0	0.6	1.1	0.5	0.0	0.0	0.3	0.6	0.0	0.0	0.0	0.3	7	2180
03-05 LST	0.0	0.0	0.4	1.2	0.6	0.5	2.0	2.2	1.3	0.2	0.0	0.2	0.7	7	-30
06-08 LST	0.0	0.0	0.3	1.3	0.7	0.7	4.0	4.0	2.2	0.4	0.0	0.4	1.2	10	3446
09-11 LST	0.0	0.2	0.3	1.3	1.0	0.7	3.0	3.0	1.0	0.3	0.0	0.3	0.9	10	-30
12-14 LST	0.0	0.4	0.3	1.3	1.3	0.7	1.9	1.9	0.0	0.3	0.0	0.3	0.7	12	3611
15-17 LST	0.0	0.2	0.1	0.9	0.5	1.0	1.0	1.0	0.0	0.0	0.0	0.0	0.4	7	-30
18-20 LST	0.0	0.0	0.0	0.6	0.0	1.7	0.6	0.0	0.0	0.0	0.0	0.0	0.2	7	2176
21-23 LST	0.0	0.0	0.3	0.6	0.3	0.7	0.3	0.0	0.0	0.0	0.0	0.0	0.2	7	-30
P FREQ LES 300 FT A/D LES 1 MI															
FOR 00-02 LST	0.0	0.0	0.6	0.6	0.5	0.0	0.0	0.0	0.0	0.0	0.0	0.0	0.1	7	2180
03-05 LST	0.0	0.0	0.4	0.9	0.6	0.0	0.2	0.0	0.0	0.0	0.0	0.0	0.2	7	-30
06-08 LST	0.0	0.0	0.3	1.0	0.7	0.0	0.4	0.0	0.4	0.0	0.0	0.4	0.3	10	3446
09-11 LST	0.0	0.2	0.3	1.0	0.9	0.4	0.3	0.0	0.0	0.0	0.0	0.3	0.3	10	-30
12-14 LST	0.0	0.4	0.3	1.0	1.0	0.7	0.3	0.0	0.0	0.0	0.0	0.3	0.3	12	3611
15-17 LST	0.0	0.2	0.1	0.8	0.5	0.4	0.4	0.0	0.0	0.0	0.0	0.0	0.2	7	-30
18-20 LST	0.0	0.0	0.0	0.6	0.0	0.0	0.6	0.0	0.0	0.0	0.0	0.0	0.1	7	2176
21-23 LST	0.0	0.0	0.3	1.0	0.5	0.0	1.0	0.0	0.0	0.0	0.0	0.0	0.2	7	-30

EL OBEID, REPUBLIC OF SUDAN
MEAN NUMBER OF DAYS

PARAMETER DESCRIPTION		JAN	FEB	MAR	APR	MAY	JUN	JUL	AUG	SEP	OCT	NOV	DEC	ANN	PDR (YRS)	NO. OBS
CIG = GTR 1000 FT AND VSBY = GTR 3 MI	02 LST	30.8	27.8	30.3	29.2	30.7	29.8	30.8	31.0	30.0	31.0	30.0	31.0	302.4	7	2180
	08 LST	30.9	27.8	30.5	28.8	30.2	29.9	30.4	30.3	29.9	30.9	30.0	30.8	360.4	10	3446
	14 LST	31.0	27.4	30.3	28.6	30.2	29.6	30.7	30.7	30.0	30.9	30.0	30.7	360.1	12	3611
	20 LST	31.0	27.8	30.7	29.2	30.7	29.2	30.8	31.0	30.0	31.0	30.0	30.8	362.2	7	2176
CIG = GTR 2000 FT AND VSBY = GTR 3 MI W/SFC WND LES 10 KTS	02 LST	29.0	24.5	27.9	26.3	26.3	22.3	23.8	28.0	26.3	28.1	28.5	29.6	320.6	7	2179
	08 LST	22.4	18.3	18.0	16.5	17.1	13.8	17.3	21.9	25.1	24.5	16.5	21.0	232.4	10	3446
	14 LST	16.1	13.9	16.8	21.9	24.0	21.8	18.4	21.0	26.5	25.4	20.3	18.9	245.0	12	3611
	20 LST	29.3	26.2	29.8	28.0	27.1	21.0	26.0	28.6	28.1	28.8	30.0	30.5	333.4	7	2176
SFC WND = GTR 17 KTS AND NO PRECIP.	02 LST	0.0	0.0	0.0	0.3	0.5	0.7	0.2	0.0	0.0	0.0	0.0	0.0	1.7	7	2179
	08 LST	0.3	0.0	0.6	0.8	1.1	1.4	1.0	0.1	0.1	0.0	0.2	0.1	5.7	10	3453
	14 LST	0.7	0.8	0.9	0.4	0.8	0.9	1.0	0.3	0.1	0.1	0.2	0.4	6.6	12	3612
	20 LST	0.0	0.0	0.0	0.3	0.2	1.0	0.0	0.0	0.0	0.2	0.0	0.0	1.7	7	2177
SFC WND 4-10 KTS AND TMP 33-89 DEG F AND NO PRECIP.	02 LST	25.0	22.0	22.8	15.1	18.2	17.3	18.1	16.6	16.0	19.7	22.3	22.7	235.8	7	2179
	08 LST	22.2	18.5	16.5	13.4	12.3	14.9	15.3	17.9	18.4	18.2	16.1	21.5	205.2	10	3453
	14 LST	13.0	6.6	2.9	0.2	0.0	0.9	7.2	11.0	5.6	1.4	4.8	11.7	65.3	12	3612
	20 LST	24.4	21.9	19.4	5.9	3.3	5.5	14.4	10.5	11.5	12.5	18.6	22.6	170.5	7	2174
SKY COVER LES 3/10 AND VSBY = GTR 3 MI	02 LST	24.6	21.7	19.0	14.5	15.2	8.8	3.1	3.8	5.3	14.5	24.5	25.0	180.0	7	2178
	08 LST	20.0	16.9	9.9	10.0	10.0	4.7	1.2	2.2	4.8	11.9	17.3	18.8	127.7	10	3451
	14 LST	20.2	15.9	13.3	10.9	9.4	1.7	0.8	0.5	2.2	7.9	17.9	18.4	118.9	12	3610
	20 LST	20.8	19.4	15.2	11.8	13.6	6.3	2.0	4.5	5.7	13.6	22.4	22.3	157.6	7	2176
CIG = GTR 2500 FT AND VSBY = GTR 3 MI	02 LST	30.8	27.8	30.3	29.2	30.7	29.6	30.8	30.7	29.6	31.0	30.0	31.0	361.5	7	2180
	08 LST	30.9	27.8	30.5	28.8	30.2	29.6	29.4	29.2	28.7	30.9	30.0	30.8	356.8	10	3446
	14 LST	31.0	27.4	30.3	28.6	30.2	29.4	29.7	28.9	29.2	30.6	30.0	30.7	356.0	12	3611
	20 LST	31.0	27.8	30.7	29.2	30.7	29.2	30.8	30.7	29.8	30.8	30.0	30.8	361.5	7	2176
CIG = GTR 4000 FT AND VSBY = GTR 3 MI	02 LST	30.8	27.8	30.3	29.2	30.7	29.5	29.9	30.3	29.5	31.0	30.0	31.0	360.0	7	2180
	08 LST	30.9	27.8	30.5	28.8	30.2	29.6	29.3	28.6	28.7	30.9	30.0	30.8	356.1	10	3446
	14 LST	31.0	27.4	30.2	28.1	29.4	27.4	22.6	20.6	25.9	27.9	30.0	30.7	331.2	12	3611
	20 LST	31.0	27.8	30.7	28.7	30.5	28.7	28.9	29.8	29.6	30.7	30.0	30.8	356.8	7	2176
CIG = GTR 10000 FT AND VSBY = GTR 3 MI	02 LST	30.8	27.8	30.3	29.2	30.5	29.5	29.9	30.3	29.5	31.0	30.0	31.0	359.8	7	2180
	08 LST	30.9	27.8	30.5	28.8	30.2	29.5	29.2	28.5	28.7	30.9	30.0	30.8	355.8	10	3446
	14 LST	31.0	27.4	30.0	27.6	28.5	26.8	21.8	20.3	25.9	27.9	30.0	30.7	327.9	12	3611
	20 LST	31.0	27.8	30.7	28.7	30.3	28.0	28.7	29.8	29.6	30.7	30.0	30.8	356.1	7	2176

STA NO. 62772 (IN AREA NUMBER 02)

KOSTI, REPUBLIC OF SUDAN

LATITUDE 1310N

LONGITUDE 03240E

ELEVATION(FT) 01290

PARAMETER DESCRIPTION	JAN	FEB	MAR	APR	MAY	JUN	JUL	AUG	SEP	OCT	NOV	DEC	ANN	PDR (YRS)	NO. OBS
ABS MAX TMP (F)	104	108	113	113	115	109	106	99	104	108	108	104	115	10	3428
MEAN MAX TMP (F)	91	94	102	106	106	101	94	90	94	100	98	93	97	10	3428
MEAN MIN TMP (F)	62	64	69	73	77	77	74	72	72	73	70	65	71	10	3428
ABS MIN TMP (F)	50	52	54	63	66	66	61	63	66	64	59	50	50	10	3428
MEAN NO DYS TMP = DR GTR 90(F)	22.3	23.5	30.7	30.0	30.9	29.6	26.3	17.1	26.0	30.5	29.3	23.1	319.3	10	3430
MEAN NO DYS TMP = DR LES 32(F)	0.0	0.0	0.0	0.0	0.0	0.0	0.0	0.0	0.0	0.0	0.0	0.0	0.0	10	3428
MEAN NO DYS TMP = DR LES 0(F)	0.0	0.0	0.0	0.0	0.0	0.0	0.0	0.0	0.0	0.0	0.0	0.0	0.0	10	3428
MEAN DEW PT TMP (F)	48	44	43	48	55	64	69	72	71	64	54	51	57	7	8660
MEAN REL HUM (PCT)	36	29	24	22	34	46	63	76	67	58	32	34	43	23	-32
MEAN PRESS ALT (FT)														0	0
MEAN PRECIP (IN)	0.00	0.00	0.04	0.16	0.71	1.85	4.37	5.63	2.36	0.87	0.04	0.00	16.0	30	-32
MEAN SNOW FALL (IN)	0.0	0.0	0.0	0.0	0.0	0.0	0.0	0.0	0.0	0.0	0.0	0.0	0.0	10	-29
MEAN NO DYS PRCP = DR GTR 0.1 IN	0.0	0.0	0.1	0.5	1.8	3.6	7.5	9.1	4.4	1.8	0.3	0.0	29.1	30	-29
MEAN NO DYS SNFL = DR GTR 1.5 IN	0.0	0.0	0.0	0.0	0.0	0.0	0.0	0.0	0.0	0.0	0.0	0.0	0.0	10	-29
MEAN NO DYS W/OCUR VSBY LES 1/2 MI	0.0	0.0	0.0	0.2	0.3	0.0	0.0	0.0	0.2	0.0	0.0	0.0	0.7	7	2168
MEAN NO DYS TSTMS	0.0	0.0	0.0	1.0	1.8	6.7	11.8	7.9	5.6	5.8	0.3	0.0	41.1	7	2168
P FREQ WND SPD = DR GTR 17 KTS	0.1	0.6	0.4	0.6	1.5	3.5	1.3	0.1	0.3	0.1	0.3	0.1	0.7	7	8672
P FREQ WND SPD = DR GTR 28 KTS	0.0	0.0	0.0	0.0	0.0	0.0	0.0	0.0	0.1	0.0	0.0	0.0	0.0	7	8672
P FREQ LES 5000 FT A/O LES 5 MI	0.0	0.0	0.0	0.7	1.5	1.3	4.7	8.2	3.8	0.1	0.0	0.0	1.7	7	8660
P FREQ LES 1500 FT A/O LES 3 MI															
FOR 00-02 LST	0.0	0.0	0.0	0.0	1.6	0.6	0.0	1.1	0.6	0.0	0.0	0.0	0.3	7	2177
03-05 LST														0	0
06-08 LST	0.0	0.0	0.0	0.3	0.3	0.7	1.8	3.6	3.3	0.0	0.0	0.0	0.8	10	3442
09-11 LST														0	0
12-14 LST	0.0	0.4	0.0	0.7	1.3	0.0	0.0	1.3	0.0	0.3	0.0	0.0	0.3	12	3610
15-17 LST														0	0
18-20 LST	0.0	0.0	0.0	0.6	0.5	0.0	0.0	0.0	0.6	0.0	0.0	0.0	0.1	7	2178
21-23 LST														0	0
P FREQ LES 300 FT A/O LES 1 MI															
FOR 00-02 LST	0.0	0.0	0.0	0.0	1.6	0.0	0.0	0.0	0.6	0.0	0.0	0.0	0.2	7	2177
03-05 LST														0	0
06-08 LST	0.0	0.0	0.0	0.3	0.3	0.0	0.0	0.0	0.0	0.0	0.0	0.0	0.1	10	3442
09-11 LST														0	0
12-14 LST	0.0	0.4	0.0	0.7	1.0	0.0	0.0	0.0	0.0	0.0	0.0	0.0	0.2	12	3610
15-17 LST														0	0
18-20 LST	0.0	0.0	0.0	0.6	0.5	0.0	0.0	0.0	0.0	0.0	0.0	0.0	0.1	7	2178
21-23 LST														0	0

KOSTI, REPUBLIC OF SUDAN
MEAN NUMBER OF DAYS

PARAMETER DESCRIPTION		JAN	FEB	MAR	APR	MAY	JUN	JUL	AUG	SEP	OCT	NOV	DEC	ANN	PDR (YRS)	NO. OBS
CIG = GTR 1000 FT AND VSBY = GTR 3 MI	02 LST	30.8	27.8	30.8	30.0	30.3	29.3	31.0	30.8	29.8	31.0	30.0	31.0	362.6	7	2177
	08 LST	31.0	27.9	30.3	29.4	29.9	29.8	30.9	30.7	29.6	31.0	29.9	31.0	361.4	10	3442
	14 LST	31.0	27.7	30.6	29.4	30.2	29.8	31.0	30.9	30.0	31.0	29.9	31.0	362.5	12	3610
	20 LST	31.0	27.8	30.8	29.6	30.3	29.3	31.0	31.0	29.8	31.0	30.0	31.0	362.6	7	2178
CIG = GTR 2000 FT AND VSBY = GTR 3 MI W/SFC WND LES 10 KTS	02 LST	26.1	24.2	26.9	27.8	25.5	21.3	25.9	27.5	27.3	30.2	28.0	28.1	318.8	7	2177
	08 LST	26.0	23.0	25.6	22.0	18.7	16.8	21.1	24.7	25.0	28.7	25.2	24.8	281.6	10	3442
	14 LST	20.8	18.3	22.9	25.3	25.3	20.6	23.1	25.1	27.9	27.8	21.4	20.0	278.5	12	3609
	20 LST	30.0	26.8	28.8	27.3	26.5	21.8	25.1	28.3	27.8	28.1	29.0	30.3	329.8	7	2178
SFC WND = GTR 17 KTS AND NO PRECIP.	02 LST	0.0	0.5	0.0	0.2	0.2	1.3	0.2	0.0	0.0	0.0	0.0	0.0	2.4	7	2177
	08 LST	0.0	0.2	0.1	0.5	1.0	1.1	0.3	0.0	0.0	0.0	0.1	0.1	3.4	10	3442
	14 LST	0.2	0.1	0.2	0.0	0.3	0.0	0.3	0.1	0.2	0.1	0.1	0.0	1.6	12	3611
	20 LST	0.0	0.0	0.2	0.2	0.3	1.1	0.0	0.0	0.0	0.0	0.0	0.0	1.8	7	2178
SFC WND 4-10 KTS AND TMP 33-89 DEG F AND NO PRECIP.	02 LST	20.9	18.2	17.5	12.7	14.0	14.2	14.4	10.4	10.3	7.7	17.0	20.6	177.9	7	2177
	08 LST	20.2	18.1	16.9	13.0	11.9	15.2	14.8	16.4	14.0	13.7	17.3	21.0	192.5	10	3442
	14 LST	7.9	4.7	0.4	0.0	0.3	0.8	4.2	11.7	5.5	0.4	1.2	7.3	44.4	12	3611
	20 LST	21.5	22.0	16.2	6.4	1.3	5.6	11.0	8.7	6.7	9.3	16.9	22.2	147.8	7	2176
SKY COVER LES 3/10 AND VSBY = GTR 3 MI	02 LST	26.3	22.3	21.6	18.7	17.1	7.1	4.0	3.5	7.1	14.4	23.6	26.9	192.6	7	2173
	08 LST	21.5	19.4	13.4	13.2	11.5	4.5	2.0	1.5	3.7	13.0	19.2	21.0	143.9	10	3440
	14 LST	22.0	18.0	15.6	11.7	11.2	5.2	1.3	0.9	2.5	6.0	17.4	19.0	130.8	12	3610
	20 LST	20.2	19.2	18.3	14.1	15.3	5.3	3.1	3.3	5.2	9.6	20.8	22.5	156.9	7	2178
CIG = GTR 2500 FT AND VSBY = GTR 3 MI	02 LST	30.8	27.8	30.8	30.0	30.3	29.3	31.0	30.7	29.8	31.0	30.0	31.0	362.5	7	2177
	08 LST	31.0	27.9	30.3	29.4	29.9	29.7	30.1	29.4	28.5	31.0	29.9	31.0	358.1	10	3442
	14 LST	31.0	27.7	30.6	29.4	30.2	29.6	30.9	29.8	30.0	30.9	29.9	31.0	361.0	12	3610
	20 LST	31.0	27.8	30.8	29.6	30.3	29.3	31.0	30.7	29.8	31.0	30.0	31.0	362.3	7	2178
CIG = GTR 6000 FT AND VSBY = GTR 3 MI	02 LST	30.8	27.8	30.8	30.0	30.2	29.2	30.1	29.6	29.2	31.0	30.0	31.0	359.7	7	2177
	08 LST	31.0	27.9	30.3	29.4	29.9	29.4	29.8	28.5	28.4	31.0	29.9	31.0	356.5	10	3442
	14 LST	31.0	27.7	30.6	29.4	30.0	28.9	26.7	25.2	27.9	30.2	29.9	31.0	348.5	12	3610
	20 LST	31.0	27.8	30.8	29.6	29.8	29.2	29.8	29.8	28.8	30.7	30.0	31.0	358.3	7	2178
CIG = GTR 10000 FT AND VSBY = GTR 3 MI	02 LST	30.8	27.8	30.8	30.0	30.2	29.2	29.9	29.6	29.2	31.0	30.0	31.0	359.5	7	2177
	08 LST	31.0	27.9	30.3	29.4	29.8	29.4	29.8	28.5	28.4	31.0	29.9	31.0	356.4	10	3442
	14 LST	31.0	27.7	30.6	29.1	29.2	28.0	25.8	25.0	27.8	29.6	29.9	31.0	344.7	12	3610
	20 LST	31.0	27.8	30.8	29.6	29.8	29.2	29.5	29.8	28.7	30.7	30.0	31.0	357.9	7	2178

AREA NO. 02

PARAMETER DESCRIPTION	HIGHLANDS				LATITUDE 1900N				LONGITUDE 03000E				ANN	
	BOUNDARIES	2200N 03440E	1815N 03410E	1815N 03410E	1640N 02400E	1100N 02300E	1320N 03615E							
	JAN	FEB	MAR	APR	MAY	JUN	JUL	AUG	SEP	OCT	NOV	DEC	ANN	
MEAN MAX TMP (F)	88	91	97	102	103	103	97	95	98	99	95	90	97	
MEAN MIN TMP (F)	58	59	64	70	74	76	75	74	73	71	66	60	68	
LARGEST MEAN PRECIP(IN)	0.20	0.10	0.05	0.16	1.06	1.85	6.38	9.06	3.11	0.87	1.70	0.90	25.4	
SMALLEST MEAN PRECIP(IN)	0.00	0.00	0.04	0.04	0.05	0.05	0.30	0.10	0.05	0.05	0.00	0.00	0.7	
	MEAN NUMBER OF DAYS													
CIG = GTR 1000 FT AND VSBY = GTR 3 MI	02 LST	30.9	27.9	30.8	29.6	30.7	29.5	30.9	30.9	29.8	31.0	30.0	31.0	363.0
	08 LST	30.9	27.9	30.5	29.2	30.3	29.3	30.5	30.0	29.8	31.0	29.9	30.9	360.2
	14 LST	30.9	27.7	30.5	29.3	30.4	29.4	30.8	30.8	30.0	31.0	30.0	30.9	361.7
	20 LST	30.9	27.9	30.8	29.5	30.5	29.5	30.8	30.9	29.8	31.0	30.0	31.0	362.6
CIG =GTR 2000 FT AND VSBY =GTR 3 MI W/SFC WND LES 10 KTS	02 LST	26.2	22.8	26.2	26.3	26.8	25.0	26.6	27.6	27.8	29.1	27.6	27.6	319.6
	08 LST	23.1	20.1	22.3	21.3	22.2	21.2	21.6	22.8	25.9	26.6	22.3	22.6	272.0
	14 LST	19.8	16.7	19.5	21.5	22.7	22.1	21.7	22.5	24.8	25.4	22.2	21.5	260.5
	20 LST	28.5	25.2	28.4	27.5	28.1	24.8	26.5	27.9	28.1	29.7	29.1	29.3	333.1
SFC WND = GTR 17 KTS AND NO PRECIP.	02 LST	0.1	0.3	0.1	0.3	0.3	0.8	0.4	0.2	0.1	0.0	0.0	2.6	
	08 LST	0.4	0.6	0.5	0.8	0.8	1.2	1.1	0.5	0.1	0.1	0.3	6.6	
	14 LST	1.0	1.2	1.3	1.0	0.8	0.8	0.5	0.3	0.3	0.1	0.3	8.0	
	20 LST	0.1	0.1	0.2	0.3	0.2	0.7	0.2	0.2	0.0	0.1	0.1	2.2	
SFC WND 4-10 KTS AND TMP 33-89 DEG F AND NO PRECIP.	02 LST	18.7	16.7	16.9	13.8	12.8	10.6	11.2	10.4	10.4	13.0	18.0	18.3	170.8
	08 LST	16.4	14.1	14.5	11.8	9.6	10.2	11.9	11.8	11.8	14.1	15.1	16.0	157.3
	14 LST	9.9	9.6	2.2	0.8	0.4	0.6	4.0	6.9	3.1	1.1	4.2	9.5	48.3
	20 LST	19.6	18.4	15.5	6.8	3.3	3.8	7.4	6.2	6.0	7.3	14.8	18.3	127.4
SKY COVER LES 3/10 AND VSBY = GTR 3 MI	02 LST	23.9	21.4	21.6	19.5	20.2	14.1	7.9	7.4	10.8	19.9	23.6	24.3	214.6
	08 LST	18.6	17.3	14.3	15.0	15.2	9.8	5.3	4.8	7.3	16.5	17.2	18.2	159.5
	14 LST	19.5	16.8	16.1	15.0	14.7	9.0	3.8	3.5	7.4	14.3	17.8	17.3	155.2
	20 LST	20.1	19.1	18.0	17.9	17.9	10.9	4.5	6.0	10.6	18.6	21.8	21.5	186.9
CIG = GTR 2500 FT AND VSBY = GTR 3 MI	02 LST	30.6	27.7	30.7	29.5	30.6	29.4	30.8	30.7	29.7	31.0	29.9	30.6	361.2
	08 LST	30.5	27.5	30.2	28.9	30.2	29.2	29.8	28.9	29.4	30.8	29.6	30.4	355.4
	14 LST	30.7	27.6	30.4	29.3	30.4	29.3	30.4	29.8	29.8	30.9	29.8	30.5	358.9
	20 LST	30.6	27.7	30.7	29.4	30.4	29.5	30.8	30.6	29.7	30.9	29.8	30.5	360.6
CIG = GTR 6000 FT AND VSBY = GTR 3 MI	02 LST	29.6	26.9	30.4	29.2	30.5	29.3	30.3	30.3	29.5	30.8	29.4	29.9	356.1
	08 LST	29.0	26.5	29.4	28.6	30.1	29.1	29.5	28.5	29.3	30.3	28.7	29.1	348.1
	14 LST	29.8	27.0	30.2	29.1	30.1	28.6	26.3	23.1	28.2	30.2	29.5	29.7	343.8
	20 LST	29.5	27.0	30.4	29.3	30.1	28.9	29.5	29.6	29.4	30.7	29.2	29.6	353.2
CIG = GTR 10000 FT AND VSBY = GTR 3 MI	02 LST	29.6	26.9	30.4	29.2	30.5	29.3	30.3	30.3	29.5	30.8	29.4	29.9	356.1
	08 LST	29.0	26.5	29.4	28.6	30.1	29.1	29.5	28.4	29.3	30.3	28.6	29.1	347.9
	14 LST	29.8	27.0	30.2	28.7	29.5	27.3	25.2	24.6	27.9	29.9	29.5	29.7	339.8
	20 LST	29.5	27.0	30.4	29.2	30.0	28.7	29.3	29.6	29.4	30.6	29.2	29.6	352.5

STA NO. 62840 (IN AREA NUMBER 03)

MALAKAL, REPUBLIC OF SUDAN

LATITUDE 0933N

LONGITUDE 03139E

ELEVATION(FT) 01273

PARAMETER DESCRIPTION	JAN	FEB	MAR	APR	MAY	JUN	JUL	AUG	SEP	OCT	NOV	DEC	ANN	PDR (YRS)	NO. OBS
ABS MAX TMP (F)	106	108	110	110	108	107	98	98	100	104	104	105	110	26	-528
MEAN MAX TMP (F)	96	99	102	101	97	91	88	88	90	93	96	96	95	26	-28
MEAN MIN TMP (F)	65	67	71	74	73	71	71	71	71	71	67	65	70	26	-28
ABS MIN TMP (F)	52	52	54	59	61	63	62	61	64	63	55	54	52	26	-528
MEAN NO DYS TMP = DR GTR 90(F)	29.0	27.0	30.6	29.5	29.0	21.3	13.9	11.4	18.1	27.4	29.8	30.0	297.0	10	3455
MEAN NO DYS TMP = DR LES 32(F)	0.0	0.0	0.0	0.0	0.0	0.0	0.0	0.0	0.0	0.0	0.0	0.0	0.0	10	3442
MEAN NO DYS TMP = DR LES 0(F)	0.0	0.0	0.0	0.0	0.0	0.0	0.0	0.0	0.0	0.0	0.0	0.0	0.0	10	3442
MEAN DEW PT TMP (F)	43	42	45	60	66	69	70	71	71	70	61	50	60	7	8652
MEAN REL HUM (PCT)	29	26	26	38	39	71	80	82	84	75	52	36	55	30	-32
MEAN PRESS ALT (FT)														0	0
MEAN PRECIP (IN)	0.00	0.00	0.12	0.95	3.74	4.53	6.02	6.58	5.67	2.95	0.24	0.04	30.8	30	-32
MEAN SNOW FALL (IN)	0.0	0.0	0.0	0.0	0.0	0.0	0.0	0.0	0.0	0.0	0.0	0.0	0.0	26	-29
MEAN NO DYS PRCP = DR GTR 0.1 IN	0.0	0.0	0.4	2.3	7.0	7.7	9.6	10.2	9.2	3.3	0.6	0.2	52.3	30	-29
MEAN NO DYS SNFL = DR GTR 1.5 IN	0.0	0.0	0.0	0.0	0.0	0.0	0.0	0.0	0.0	0.0	0.0	0.0	0.0	26	-29
MEAN NO DYS W/OCUR VSBY LES 1/2 MI	0.3	0.0	0.0	0.3	0.2	0.0	0.0	0.0	0.0	0.0	0.0	0.0	0.8	7	2160
MEAN NO DYS TSTMS	0.2	0.3	1.6	6.7	11.0	13.1	16.3	14.7	14.3	14.1	3.0	0.3	96.0	7	2163
P FREQ WND SPD = DR GTR 17 KTS	2.6	6.4	1.9	1.0	0.5	0.8	0.1	0.3	0.4	0.3	0.1	0.8	1.3	7	8656
P FREQ WND SPD = DR GTR 28 KTS	0.0	0.0	0.0	0.0	0.0	0.0	0.0	0.0	0.0	0.0	0.0	0.0	0.0	7	8656
P FREQ LES 3000 FT A/D LES 3 MI	0.0	0.3	0.3	2.7	2.0	3.9	7.9	10.8	7.3	5.0	1.0	0.3	3.5	7	8636
P FREQ LES 1500 FT A/D LES 3 MI															
FOR 00-02 LST	0.0	0.0	0.0	0.6	0.0	0.0	1.1	1.6	0.6	0.3	0.0	0.0	0.4	7	2178
03-05 LST														0	0
06-08 LST	0.0	0.4	0.0	2.0	0.7	1.7	9.0	9.4	5.6	2.5	1.1	0.0	2.7	10	3448
09-11 LST														0	0
12-14 LST	0.0	0.4	0.7	1.3	1.9	1.9	1.6	3.9	2.0	1.0	0.0	0.0	1.2	12	3597
15-17 LST														0	0
18-20 LST	0.0	0.0	0.0	0.6	0.0	0.6	0.3	2.2	1.7	1.1	0.0	0.0	0.6	7	2177
21-23 LST														0	0
P FREQ LES 300 FT A/D LES 1 MI															
FOR 00-02 LST	0.0	0.0	0.0	0.6	0.0	0.0	0.0	0.0	0.0	0.0	0.0	0.0	0.1	7	2178
03-05 LST														0	0
06-08 LST	0.0	0.4	0.0	1.7	0.0	0.0	0.0	0.7	0.4	0.0	0.0	0.0	0.3	10	3448
09-11 LST														0	0
12-14 LST	0.0	0.4	0.7	1.0	0.3	0.8	0.3	0.0	0.0	0.3	0.0	0.0	0.3	12	3597
15-17 LST														0	0
18-20 LST	0.0	0.0	0.0	0.6	0.0	0.0	0.0	0.0	1.1	0.0	0.0	0.0	0.1	7	2177
21-23 LST														0	0

MALAKAL, REPUBLIC OF SUDAN
MEAN NUMBER OF DAYS

PARAMETER DESCRIPTION		JAN	FEB	MAR	APR	MAY	JUN	JUL	AUG	SEP	OCT	NOV	DEC	ANN	PDR (YRS)	NO. OBS
CIG = GTR 1000 FT AND VSBY = GTR 3 MI	02 LST	30.8	28.0	31.0	29.8	30.8	30.0	30.7	30.7	29.8	30.7	30.0	31.0	363.3	7	2178
	08 LST	31.0	27.9	30.9	29.3	30.8	29.9	28.5	28.5	28.7	30.2	29.8	30.9	356.4	10	3448
	14 LST	31.0	27.9	30.8	29.6	30.3	29.4	30.6	29.9	29.6	30.8	30.0	31.0	360.9	12	3597
	20 LST	30.5	27.7	30.8	29.8	30.8	29.6	30.8	30.5	29.5	30.8	29.6	31.0	361.4	7	2177
CIG = GTR 2000 FT AND VSBY = GTR 3 MI W/SFC WND LES 10 KTS	02 LST	26.4	21.6	28.8	28.7	29.6	28.8	30.1	30.2	29.8	30.7	30.0	29.5	344.2	7	2177
	08 LST	12.4	11.3	19.8	23.3	26.6	26.8	26.7	26.9	28.0	30.2	24.4	16.4	272.8	10	3445
	14 LST	17.6	16.0	24.0	22.5	24.5	22.4	24.9	25.4	26.5	27.4	25.1	19.9	275.8	12	3595
	20 LST	30.0	27.3	29.3	28.1	28.6	27.5	29.6	29.5	28.7	29.0	29.3	31.0	346.9	7	2173
SFC WND = GTR 17 KTS AND NO PRECIP.	02 LST	0.2	0.3	0.0	0.0	0.0	0.0	0.0	0.0	0.0	0.0	0.0	0.0	0.5	7	2177
	08 LST	2.3	3.6	2.1	0.5	0.2	0.1	0.1	0.0	0.0	0.0	0.1	1.9	10.9	10	3446
	14 LST	0.8	1.2	0.4	0.3	0.2	0.5	0.2	0.1	0.1	0.1	0.0	0.0	3.9	12	3604
	20 LST	0.0	0.0	0.0	0.3	0.0	0.0	0.0	0.0	0.0	0.0	0.0	0.0	0.3	7	2174
SFC WND 4-10 KTS AND TMP 33-89 DEG F AND NO PRECIP.	02 LST	22.4	20.6	18.0	13.2	14.6	10.0	7.2	5.8	4.9	3.8	8.6	17.9	147.0	7	2176
	08 LST	11.9	9.9	13.1	13.4	17.2	14.2	12.5	10.7	10.1	9.1	11.7	13.9	147.7	10	3445
	14 LST	1.2	0.2	0.3	0.9	2.4	7.1	11.2	11.4	7.0	4.3	1.4	1.7	49.1	12	3603
	20 LST	10.1	16.0	10.9	7.1	14.1	11.2	9.2	8.2	6.7	8.0	10.5	11.8	131.8	7	2171
SKY COVER LES 3/10 AND VSBY = GTR 3 MI	02 LST	20.0	19.2	15.7	13.0	8.7	7.0	2.4	2.7	3.7	8.0	16.3	20.8	137.5	7	2175
	08 LST	15.6	11.1	7.9	5.0	3.8	1.2	0.3	0.7	2.2	3.9	10.0	13.1	74.8	10	3446
	14 LST	16.4	12.8	8.1	2.3	1.9	0.5	0.3	0.2	0.8	2.5	8.9	12.4	67.1	12	3600
	20 LST	13.9	13.7	11.7	6.8	6.2	3.8	1.5	1.6	4.2	5.6	14.9	18.1	102.0	7	2175
CIG = GTR 2500 FT AND VSBY = GTR 3 MI	02 LST	30.8	28.0	31.0	29.8	30.7	30.0	30.7	30.2	29.8	30.7	30.0	31.0	362.7	7	2178
	08 LST	31.0	27.9	30.9	29.2	30.7	29.2	27.6	27.2	28.0	30.2	29.6	30.9	352.4	10	3448
	14 LST	31.0	27.9	30.8	29.4	29.8	29.0	29.6	27.9	28.3	30.0	29.9	31.0	354.6	12	3597
	20 LST	30.5	27.7	30.8	29.8	30.7	29.3	30.8	29.8	29.3	30.3	29.6	31.0	359.6	7	2177
CIG = GTR 6000 FT AND VSBY = GTR 3 MI	02 LST	30.8	28.0	31.0	29.8	30.5	29.6	30.3	29.8	29.6	30.7	30.0	31.0	361.1	7	2178
	08 LST	31.0	27.9	30.9	29.0	30.5	29.0	27.4	26.7	28.0	30.2	29.6	30.9	351.1	10	3448
	14 LST	31.0	27.7	30.1	25.6	24.6	25.1	22.1	20.7	23.3	26.3	28.6	31.0	316.1	12	3597
	20 LST	30.5	27.7	30.8	29.5	30.0	28.5	30.5	29.3	28.1	28.8	29.3	31.0	354.0	7	2177
CIG = GTR 10000 FT AND VSBY = GTR 3 MI	02 LST	30.8	28.0	31.0	29.8	30.5	29.6	30.3	29.6	29.6	30.7	30.0	31.0	360.9	7	2178
	08 LST	31.0	27.9	30.9	29.0	30.5	29.0	27.4	26.7	28.0	30.2	29.6	30.9	351.1	10	3448
	14 LST	31.0	27.5	30.1	24.5	24.2	25.1	21.9	20.7	23.3	26.3	28.6	30.9	314.1	12	3597
	20 LST	30.5	27.7	30.8	29.5	30.0	28.5	30.5	29.1	28.1	28.8	29.3	31.0	353.8	7	2177

WAU, REPUBLIC OF SUDAN

STA NO. 62880 (IN AREA NUMBER 03)

LATITUDE 0742N

LONGITUDE 02801E

ELEVATION(FT) 01437

PARAMETER DESCRIPTION	JAN	FEB	MAR	APR	MAY	JUN	JUL	AUG	SEP	OCT	NOV	DEC	ANN	POR (YRS)	NO. OBS
ABS MAX TMP (F)	106	111	109	115	108	106	104	104	102	104	104	104	115	38	-528
MEAN MAX TMP (F)	96	98	100	99	95	92	89	89	91	93	96	96	95	38	-28
MEAN MIN TMP (F)	84	66	70	72	71	70	69	69	69	69	67	64	70	38	-28
ABS MIN TMP (F)	48	51	54	57	55	57	58	59	59	61	52	50	48	38	-528
MEAN NO DYS TMP = DR GTR 90(F)	29.3	27.0	30.3	29.2	29.7	24.5	15.9	15.0	24.4	29.1	29.8	30.2	314.4	10	3421
MEAN NO DYS TMP = DR LES 32(F)	0.0	0.0	0.0	0.0	0.0	0.0	0.0	0.0	0.0	0.0	0.0	0.0	0.0	10	3407
MEAN NO DYS TMP = DR LES 0(F)	0.0	0.0	0.0	0.0	0.0	0.0	0.0	0.0	0.0	0.0	0.0	0.0	0.0	10	3407
MEAN DEW PT TMP (F)	51	51	58	67	72	71	71	72	73	72	68	57	65	18	-29
MEAN REL HUM (PCT)	34	31	35	50	59	64	70	71	67	63	50	40	53	38	-28
MEAN PRESS ALT (FT)														0	0
MEAN PRECIP (IN)	0.05	0.20	0.90	2.60	5.30	6.50	7.50	8.20	6.60	4.90	0.60	0.05	43.4	38	-28
MEAN SNOW FALL (IN)	0.0	0.0	0.0	0.0	0.0	0.0	0.0	0.0	0.0	0.0	0.0	0.0	0.0	38	-29
MEAN NO DYS PRCP = DR GTR 0.1 IN	0.3	0.6	2.2	5.4	8.5	10.1	11.1	11.8	10.3	8.2	1.3	0.3	70.1	38	-29
MEAN NO DYS SNFL = DR GTR 1.5 IN	0.0	0.0	0.0	0.0	0.0	0.0	0.0	0.0	0.0	0.0	0.0	0.0	0.0	38	-29
MEAN NO DYS W/OCUR VSBY LES 1/2 MI														0	0
MEAN NO DYS TSTMS	0.3	0.0	2.0	5.0	12.0	11.0	11.0	10.0	13.0	13.0	2.0	0.3	19.6	10	-24
P FREQ WND SPD = DR GTR 17 KTS														0	0
P FREQ WND SPD = DR GTR 28 KTS														0	0
P FREQ LES 5000 FT A/D LES 5 MI														0	0
P FREQ LES 1500 FT A/D LES 3 MI														0	0
FOR 00-02 LST														0	0
03-05 LST														0	0
06-08 LST	0.0	0.0	0.0	1.0	0.7	1.7	4.0	3.3	3.4	0.4	0.0	0.0	1.2	10	3416
09-11 LST														0	0
12-14 LST	0.0	0.4	0.0	1.3	1.0	0.4	1.6	2.6	1.0	2.3	0.0	0.0	0.9	12	3605
15-17 LST														0	0
18-20 LST	0.0	0.0	0.5	0.0	0.5	0.0	2.2	1.6	0.6	1.1	0.0	0.0	0.5	7	2176
21-23 LST														0	0
P FREQ LES 300 FT A/D LES 1 MI														0	0
FOR 00-02 LST														0	0
03-05 LST														0	0
06-08 LST	0.0	0.0	0.0	0.0	0.0	0.0	1.5	0.4	0.8	0.0	0.0	0.0	0.2	10	3416
09-11 LST														0	0
12-14 LST	0.0	0.4	0.0	0.3	0.0	0.0	0.0	0.0	0.0	0.0	0.0	0.0	0.1	12	3605
15-17 LST														0	0
18-20 LST	0.0	0.0	0.0	0.0	0.0	0.0	0.0	0.0	0.6	0.0	0.0	0.0	0.1	7	2176
21-23 LST														0	0

WAU, REPUBLIC OF SUDAN
MEAN NUMBER OF DAYS

PARAMETER DESCRIPTION		JAN	FEB	MAR	APR	MAY	JUN	JUL	AUG	SEP	OCT	NOV	DEC	ANN	PDR (YRS)	NO. OBS
CIG = GTR 1000 FT AND VSBY = GTR 3 MI	02 LST														0	0
	08 LST	30.9	27.8	31.0	29.4	30.9	29.8	30.3	30.3	29.3	31.0	30.0	30.7	361.4	10	3416
	14 LST	30.9	27.7	30.9	29.6	30.8	30.0	30.9	30.7	30.0	30.8	30.0	30.9	363.2	12	3605
	20 LST	30.7	27.8	31.0	29.3	31.0	30.0	30.5	30.5	29.8	30.8	30.0	31.0	362.4	7	2176
CIG = GTR 2000 FT AND VSBY = GTR 3 MI W/SFC WND LES 10 KTS	02 LST														0	0
	08 LST	30.8	27.3	30.5	28.8	30.3	29.0	29.0	29.6	28.9	30.3	30.0	30.5	359.0	10	3416
	14 LST	29.3	25.3	28.3	27.4	29.7	29.1	29.5	29.2	28.6	28.9	27.1	27.4	340.0	12	3603
	20 LST	30.7	27.8	30.7	28.7	29.8	29.2	29.8	29.6	29.3	30.0	30.0	31.0	356.6	7	2174
SFC WND = GTR 17 KTS AND NO PRECIP.	02 LST														0	0
	08 LST	0.0	0.0	0.0	0.0	0.1	0.0	0.0	0.0	0.0	0.0	0.0	0.0	0.1	10	3420
	14 LST	0.0	0.0	0.0	0.0	0.0	0.0	0.0	0.0	0.0	0.0	0.0	0.1	0.1	12	3608
	20 LST	0.0	0.0	0.0	0.0	0.0	0.0	0.0	0.0	0.0	0.0	0.0	0.0	0.0	7	2175
SFC WND 4-10 KTS AND TMP 33-89 DEG F AND NO PRECIP.	02 LST														0	0
	08 LST	5.2	5.3	8.6	9.8	11.8	8.2	5.2	3.4	4.6	6.5	5.1	7.7	81.4	10	3417
	14 LST	2.8	1.4	0.6	1.5	2.5	7.4	10.9	11.5	6.7	2.8	1.2	2.7	52.0	12	3605
	20 LST	3.7	1.5	1.7	3.2	2.8	1.3	2.5	1.5	1.7	2.4	0.8	1.1	24.2	7	2175
SKY COVER LES 3/10 AND VSBY = GTR 3 MI	02 LST														0	0
	08 LST	16.2	14.2	7.8	5.6	5.5	4.8	1.9	2.5	3.2	4.6	9.0	12.6	87.9	10	3419
	14 LST	15.6	11.9	6.0	2.6	2.1	2.0	0.5	0.5	0.3	1.5	5.9	14.1	63.0	12	3606
	20 LST	19.9	20.2	14.8	9.1	8.9	6.5	4.5	5.1	5.9	6.9	15.8	21.8	139.4	7	2174
CIG = GTR 2500 FT AND VSBY = GTR 3 MI	02 LST														0	0
	08 LST	30.9	27.8	31.0	29.3	30.5	29.2	28.3	29.1	28.7	30.9	30.0	30.7	356.4	10	3416
	14 LST	30.8	27.5	30.0	28.3	29.9	28.9	28.3	27.4	27.6	28.9	29.8	30.8	348.2	12	3605
	20 LST	30.7	27.8	30.8	28.8	30.1	29.2	29.0	28.8	29.0	30.3	29.8	31.0	355.3	7	2176
CIG = GTR 6000 FT AND VSBY = GTR 3 MI	02 LST														0	0
	08 LST	30.9	27.8	30.9	29.0	30.2	29.1	27.3	28.8	28.4	30.8	30.0	30.7	353.9	10	3416
	14 LST	30.8	27.1	29.0	24.4	26.9	26.0	22.5	20.6	19.6	22.4	27.2	30.8	307.3	12	3605
	20 LST	30.7	27.8	30.8	26.8	27.5	27.0	27.0	26.8	27.2	28.3	29.6	31.0	340.5	7	2176
CIG = GTR 10000 FT AND VSBY = GTR 3 MI	02 LST														0	0
	08 LST	30.9	27.8	30.9	29.0	30.2	29.1	27.3	28.8	28.4	30.8	30.0	30.7	353.9	10	3416
	14 LST	30.7	26.7	28.2	22.4	25.0	25.1	21.6	19.6	19.0	21.0	25.7	30.2	295.2	12	3605
	20 LST	30.7	27.8	30.8	26.6	27.5	27.0	27.0	26.8	27.0	28.3	29.6	31.0	340.1	7	2176

STA NO. 62941 (IN AREA NUMBER 03)

JUBA, REPUBLIC OF SUDAN

LATITUDE 0452N

LONGITUDE 03136E

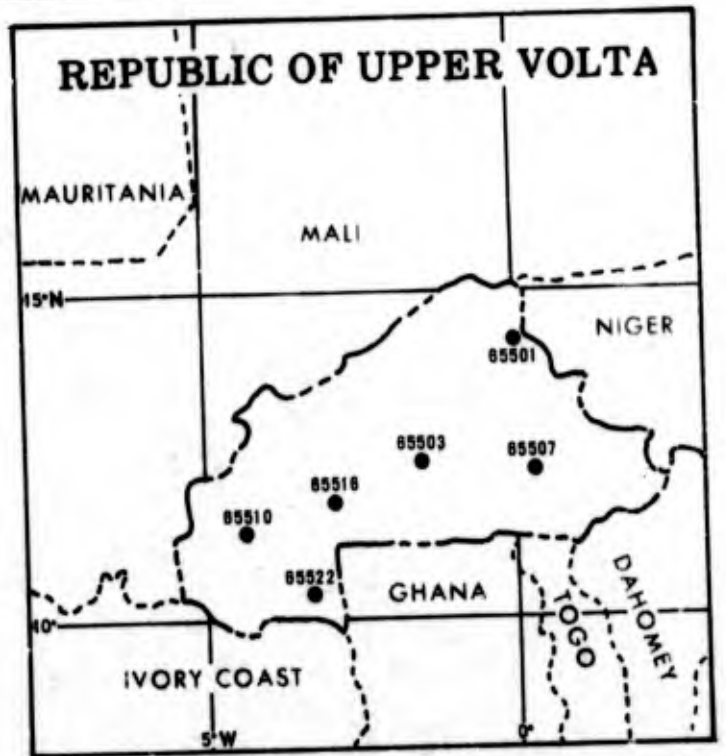
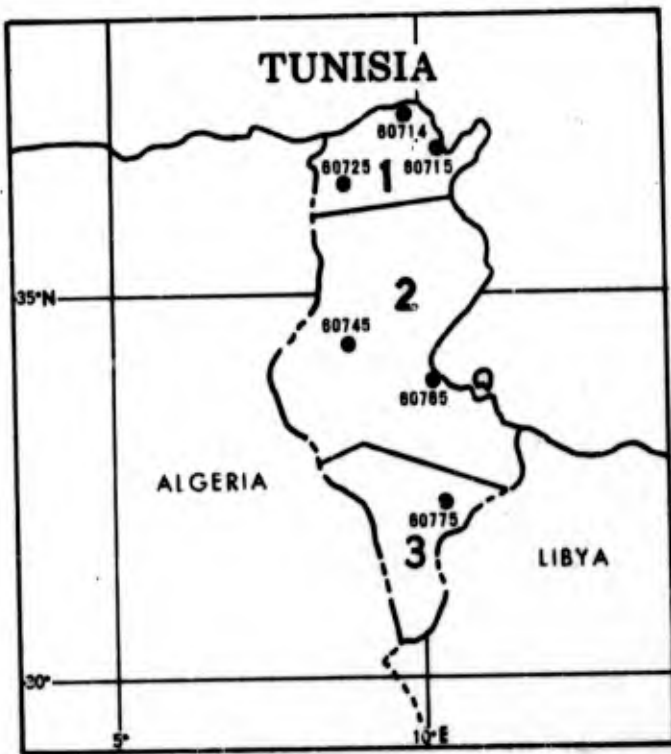
ELEVATION(FT) 01509

PARAMETER DESCRIPTION	JAN	FEB	MAR	APR	MAY	JUN	JUL	AUG	SEP	OCT	NOV	DEC	ANN	POR (YRS)	NO. OBS
ABS MAX TMP (F)	108	109	109	108	111	101	98	97	100	103	105	105	111	33	-528
MEAN MAX TMP (F)	99	100	99	96	92	91	88	88	91	94	96	98	94	26	-28
MEAN MIN TMP (F)	68	71	72	72	71	69	68	68	68	68	68	68	69	26	-28
ABS MIN TMP (F)	52	54	61	64	57	61	62	61	61	57	56	55	52	33	-528
MEAN NO DYS TMP = DR GTR 90(F)	31.0	28.0	31.0	22.9	18.5	16.6	13.2	13.2	16.6	21.1	22.9	26.1	261.1	26	-29
MEAN NO DYS TMP = DR LES 32(F)	0.0	0.0	0.0	0.0	0.0	0.0	0.0	0.0	0.0	0.0	0.0	0.0	0.0	33	-29
MEAN NO DYS TMP = DR LES 0(F)	0.0	0.0	0.0	0.0	0.0	0.0	0.0	0.0	0.0	0.0	0.0	0.0	0.0	33	-29
MEAN DEW PT TMP (F)	58	57	63	69	71	70	70	70	70	70	68	63	67	7	8684
MEAN REL HUM (PCT)	43	41	50	63	85	77	82	83	77	71	63	52	66	30	-32
MEAN PRESS ALT (FT)	1469	1468	1452	1440	1454	1463	1483	1498	1516	1489	1476	1476	1474	0	-30
MEAN PRECIP (IN)	0.20	0.39	1.69	4.21	6.18	4.57	5.35	6.06	4.13	3.98	1.38	0.51	38.6	30	-32
MEAN SNOW FALL (IN)	0.0	0.0	0.0	0.0	0.0	0.0	0.0	0.0	0.0	0.0	0.0	0.0	0.0	33	-29
MEAN NO DYS PRCP = DR GTR 0.1 IN	0.6	1.0	3.9	7.5	9.0	7.8	8.8	9.6	7.1	6.9	2.7	1.2	66.1	30	-29
MEAN NO DYS SNFL = DR GTR 1.5 IN	0.0	0.0	0.0	0.0	0.0	0.0	0.0	0.0	0.0	0.0	0.0	0.0	0.0	33	-29
MEAN NO DYS W/OCUR VSBY LES 1/2 MI	0.2	0.0	0.0	0.0	0.0	0.0	0.0	0.0	0.0	0.0	0.0	0.0	0.2	7	2166
MEAN NO DYS TSTMS	1.0	1.0	5.0	10.0	13.0	11.0	10.0	9.0	10.0	8.0	3.0	1.0	82.0	10	-24
P FREQ WND SPD = DR GTR 17 KTS	0.0	0.1	0.4	0.0	0.3	0.0	0.0	0.0	0.1	0.1	0.1	0.0	0.1	7	8680
P FREQ WND SPD = DR GTR 28 KTS	0.0	0.0	0.1	0.0	0.0	0.0	0.0	0.0	0.0	0.0	0.0	0.0	0.0	7	8680
P FREQ LES 3000 FT A/D LES 3 MI	0.0	0.6	1.4	2.7	5.5	6.5	7.9	12.4	10.4	7.7	3.7	0.9	5.0	7	8652
P FREQ LES 1500 FT A/D LES 3 MI															
FOR 00-02 LST	0.0	0.0	0.0	0.0	0.0	0.0	0.0	0.5	0.0	0.0	0.0	0.0	0.0	7	2179
03-05 LST	0.0	0.0	0.0	0.0	0.0	0.0	0.0	0.0	0.0	0.0	0.0	0.0	0.0	7	-30
06-08 LST	0.0	0.0	0.3	0.7	2.3	1.7	7.2	9.9	10.4	5.4	0.7	0.0	3.2	10	3444
09-11 LST	0.0	0.0	0.3	1.2	2.6	1.6	5.0	5.6	6.4	3.2	0.5	0.0	2.2	10	-30
12-14 LST	0.0	0.0	0.3	1.7	2.9	1.5	2.9	1.6	2.3	1.0	0.3	0.0	1.2	12	3606
15-17 LST	0.0	0.0	0.2	0.9	1.5	0.8	1.5	1.6	1.2	0.8	0.2	0.0	0.7	7	-30
18-20 LST	0.0	0.0	0.0	0.0	0.0	0.0	0.5	1.6	0.0	0.5	0.0	0.0	0.2	7	2179
21-23 LST	0.0	0.0	0.0	0.0	0.0	0.0	0.0	0.0	0.0	0.0	0.0	0.0	0.0	7	-30
P FREQ LES 300 FT A/D LES 1 MI															
FOR 00-02 LST	0.0	0.0	0.0	0.0	0.0	0.0	0.0	0.0	0.0	0.0	0.0	0.0	0.0	7	2179
03-05 LST	0.0	0.0	0.0	0.0	0.0	0.0	0.0	0.0	0.0	0.0	0.0	0.0	0.0	7	-30
06-08 LST	0.0	0.0	0.3	0.0	0.0	0.0	0.4	0.4	0.7	0.0	0.0	0.0	0.2	10	3444
09-11 LST	0.0	0.0	0.0	0.0	0.0	0.0	0.0	0.0	0.0	0.0	0.0	0.0	0.0	10	-30
12-14 LST	0.0	0.0	0.0	0.0	0.0	0.0	0.0	0.0	0.0	0.0	0.0	0.0	0.0	12	3606
15-17 LST	0.0	0.0	0.0	0.0	0.0	0.0	0.0	0.0	0.0	0.0	0.0	0.0	0.0	7	-30
18-20 LST	0.0	0.0	0.0	0.0	0.0	0.0	0.0	0.0	0.0	0.0	0.0	0.0	0.0	7	2179
21-23 LST	0.0	0.0	0.0	0.0	0.0	0.0	0.0	0.0	0.0	0.0	0.0	0.0	0.0	7	-30

JUBA, REPUBLIC OF SUDAN
MEAN NUMBER OF DAYS

PARAMETER DESCRIPTION		JAN	FEB	MAR	APR	MAY	JUN	JUL	AUG	SEP	OCT	NOV	DEC	ANN	POR (YRS)	NO. OBS
CIG = GTR 1000 FT AND VSBY = GTR 3 MI	02 LST	30.8	28.0	31.0	29.8	31.0	30.0	31.0	30.8	30.0	30.8	29.6	31.0	363.8	7	2179
	08 LST	31.0	27.9	30.8	30.0	30.3	29.6	29.2	28.4	27.2	29.9	29.9	30.8	355.0	10	3444
	14 LST	30.8	27.8	30.9	29.6	30.3	29.9	30.6	30.7	29.6	30.9	30.0	31.0	362.1	12	3606
	20 LST	31.0	27.7	31.0	30.0	31.0	30.0	31.0	30.7	29.8	30.8	30.0	31.0	364.0	7	2179
CIG = GTR 2000 FT AND VSBY = GTR 3 MI W/SFC WND LES 10 KTS	02 LST	30.8	27.7	30.1	29.2	30.5	29.8	31.0	30.8	29.5	30.8	29.9	30.8	360.9	7	2179
	08 LST	30.5	26.8	28.6	28.1	28.2	29.1	28.1	27.6	26.4	29.0	29.3	30.7	342.4	10	3444
	14 LST	28.4	25.5	28.6	27.8	29.1	28.1	29.7	30.0	28.1	29.8	28.3	30.0	343.4	12	3604
	20 LST	30.7	27.7	29.5	29.5	30.5	29.6	30.7	29.8	29.8	30.8	29.8	31.0	359.4	7	2178
SFC WND = GTR 17 KTS AND NO PRECIP.	02 LST	0.0	0.0	0.0	0.0	0.0	0.0	0.0	0.0	0.2	0.0	0.0	0.0	0.2	7	2179
	08 LST	0.0	0.0	0.0	0.0	0.0	0.0	0.0	0.0	0.0	0.0	0.0	0.0	0.0	10	3451
	14 LST	0.1	0.1	0.0	0.0	0.1	0.0	0.0	0.0	0.0	0.1	0.1	0.0	0.5	12	3608
	20 LST	0.0	0.0	0.2	0.0	0.0	0.0	0.0	0.0	0.0	0.0	0.0	0.0	0.2	7	2179
SFC WND 4-10 KTS AND THP 33-89 DEG F AND NO PRECIP.	02 LST	1.1	2.5	7.2	8.5	6.0	3.0	2.8	2.2	2.5	2.8	3.7	1.1	43.4	7	2178
	08 LST	7.9	9.5	13.8	15.3	16.5	7.9	7.0	5.3	5.6	7.2	9.8	7.6	113.4	10	3448
	14 LST	1.4	1.3	1.9	5.0	5.0	6.8	7.5	8.1	7.2	3.8	1.4	2.4	51.8	12	3608
	20 LST	1.3	1.8	3.4	4.7	4.0	2.7	1.7	1.5	1.7	2.8	1.8	1.6	29.0	7	2179
SKY COVER LES 3/10 AND VSBY = GTR 3 MI	02 LST	15.2	13.2	8.8	4.4	5.7	7.0	3.8	7.7	5.9	5.0	7.4	14.3	98.4	7	2178
	08 LST	6.2	4.2	2.4	0.7	1.4	2.4	0.9	0.6	2.2	1.8	3.0	3.9	29.7	10	3450
	14 LST	6.9	4.3	1.0	0.2	0.6	0.7	0.4	0.3	0.7	0.2	1.4	4.2	20.9	12	3603
	20 LST	8.4	7.3	4.6	1.3	1.5	3.2	3.3	5.2	4.0	3.8	3.7	8.6	54.9	7	2177
CIG = GTR 2500 FT AND VSBY = GTR 3 MI	02 LST	30.8	28.0	31.0	29.8	30.8	30.0	31.0	30.8	29.8	30.7	29.6	31.0	363.3	7	2179
	08 LST	31.0	27.9	30.7	29.7	30.1	29.4	28.3	27.1	26.1	29.0	29.6	30.7	349.6	10	3444
	14 LST	30.8	27.8	30.8	29.1	29.5	28.8	29.2	30.0	28.8	30.3	29.5	30.8	355.4	12	3606
	20 LST	31.0	27.7	31.0	30.0	30.8	29.8	30.5	30.1	29.8	30.8	30.0	31.0	362.5	7	2179
CIG = GTR 6000 FT AND VSBY = GTR 3 MI	02 LST	30.7	28.0	30.7	29.8	30.3	29.2	30.7	30.8	29.3	29.5	29.3	31.0	359.3	7	2179
	08 LST	30.8	27.9	30.9	29.1	29.8	28.5	27.6	26.8	25.4	28.3	29.3	30.5	344.5	10	3444
	14 LST	29.8	25.2	27.3	24.9	22.8	19.7	22.4	19.6	17.5	21.0	22.7	27.7	280.6	12	3606
	20 LST	31.0	27.3	30.1	29.3	29.1	28.5	29.8	28.5	29.0	30.0	29.3	31.0	352.9	7	2179
CIG = GTR 10000 FT AND VSBY = GTR 3 MI	02 LST	30.7	28.0	30.7	29.8	30.3	29.2	30.7	30.8	29.3	29.5	29.3	31.0	359.3	7	2179
	08 LST	30.8	27.9	30.5	29.1	29.7	28.5	27.5	26.8	25.4	28.2	29.3	30.5	344.2	10	3444
	14 LST	29.2	24.5	26.1	24.5	22.0	19.3	22.4	19.5	17.5	20.9	22.2	26.8	274.9	12	3606
	20 LST	31.0	27.2	30.0	29.3	29.1	28.5	29.8	28.5	29.0	30.0	29.3	31.0	352.7	7	2179

		AREA NO. 03													
SUDAN, REPUBLIC OF		EQUATORIAL				LATITUDE 0800N				LONGITUDE 02900E					
BOUNDARIES		1100N 02300E		1320N 03619E											
PARAMETER DESCRIPTION		JAN	FEB	MAR	APR	MAY	JUN	JUL	AUG	SEP	OCT	NOV	DEC	ANN	
MEAN MAX TMP (F)		97	99	100	99	95	91	88	88	91	93	96	97	95	
MEAN MIN TMP (F)		72	68	71	73	72	70	69	69	69	69	67	66	70	
LARGEST MEAN PRECIP(IN)		0.20	0.39	1.69	4.21	6.18	6.90	7.90	8.20	6.60	4.90	1.38	0.51	48.3	
SMALLEST MEAN PRECIP(IN)		0.00	0.00	0.12	0.95	3.74	4.53	5.35	6.06	4.13	2.95	0.24	0.04	28.1	
		MEAN NUMBER OF DAYS													
CIG = GTR 1000 FT AND VSBY = GTR 3 MI		02 LST	30.8	28.0	31.0	29.8	30.9	30.0	30.9	30.8	29.9	30.8	29.8	31.0	363.7
		08 LST	31.0	27.9	30.9	29.6	30.7	29.8	29.3	29.1	28.4	30.4	29.9	30.8	357.8
		14 LST	30.9	27.8	30.9	29.6	30.5	29.8	30.7	30.4	29.7	30.8	30.0	31.0	362.1
		20 LST	30.7	27.7	30.9	29.7	30.9	29.9	30.8	30.6	29.7	30.8	29.9	31.0	362.6
CIG =GTR 2000 FT AND VSBY =GTR 3 MI W/SFC WND LES 10 KTS		02 LST	28.6	24.7	29.5	29.0	30.1	29.3	30.6	30.5	29.7	30.8	29.8	30.2	352.8
		08 LST	24.6	21.8	26.3	26.7	28.4	28.7	27.9	28.0	27.8	29.8	27.9	25.9	323.4
		14 LST	25.2	22.3	27.0	25.9	27.8	26.5	27.9	28.2	27.7	28.7	26.8	25.8	319.8
		20 LST	30.5	27.6	29.8	28.8	29.6	28.8	29.7	29.6	29.3	29.9	29.7	31.0	354.3
SFC WND = GTR 17 KTS AND NO PRECIP.		02 LST	0.1	0.2	0.0	0.0	0.0	0.0	0.0	0.1	0.0	0.0	0.0	0.4	
		08 LST	0.8	1.2	0.7	0.2	0.1	0.0	0.0	0.0	0.0	0.0	0.0	0.6	3.6
		14 LST	0.3	0.4	0.1	0.1	0.1	0.2	0.1	0.0	0.0	0.1	0.0	1.4	
		20 LST	0.0	0.0	0.1	0.1	0.0	0.0	0.0	0.0	0.0	0.0	0.0	0.2	
SFC WND 4-10 KTS AND TMP 33-89 DEG F AND NO PRECIP.		02 LST	11.8	11.5	12.6	10.9	10.3	6.5	9.0	4.0	3.7	3.3	6.2	9.5	95.4
		08 LST	8.3	8.2	11.8	12.8	15.2	10.1	8.2	6.5	6.8	7.6	8.9	9.7	114.1
		14 LST	1.8	1.0	0.9	2.5	3.3	7.1	9.9	10.3	7.0	3.6	1.3	2.3	51.0
		20 LST	7.7	6.4	5.3	5.0	7.0	5.1	4.5	3.7	3.4	4.4	4.4	4.8	61.7
SKY COVER LES 3/10 AND VSBY = GTR 3 MI		02 LST	17.6	16.2	12.3	8.7	7.2	7.0	3.1	5.2	4.8	6.5	11.9	17.6	118.1
		08 LST	12.7	9.8	6.0	3.8	3.6	2.8	1.0	1.3	2.5	3.4	7.3	9.9	64.1
		14 LST	13.0	9.7	5.0	1.7	1.5	1.1	0.4	0.3	0.6	1.4	5.4	10.2	50.3
		20 LST	14.1	13.7	10.4	5.7	5.5	4.5	3.1	4.0	4.7	5.4	11.5	16.2	98.8
CIG = GTR 2500 FT AND VSBY = GTR 3 MI		02 LST	30.8	28.0	31.0	29.8	30.8	30.0	30.9	30.5	29.8	30.7	29.8	31.0	363.1
		08 LST	31.0	27.9	30.9	29.4	30.4	29.3	28.1	27.8	27.6	30.0	29.7	30.8	352.9
		14 LST	30.9	27.7	30.5	29.9	29.7	28.9	29.0	28.4	28.2	29.7	29.7	30.9	352.5
		20 LST	30.7	27.7	30.9	29.5	30.5	29.4	30.1	29.6	29.4	30.5	29.8	31.0	359.1
CIG = GTR 6000 FT AND VSBY = GTR 3 MI		02 LST	30.8	28.0	30.9	29.8	30.4	29.4	30.5	30.3	29.5	30.1	29.7	31.0	360.4
		08 LST	30.9	27.9	30.8	29.0	30.2	28.9	27.4	27.4	27.3	29.8	29.6	30.7	349.9
		14 LST	30.5	26.7	28.8	25.0	24.8	23.6	22.3	20.3	20.1	23.2	26.2	29.8	301.3
		20 LST	30.7	27.6	30.6	28.5	28.9	28.0	29.1	28.2	28.1	29.0	29.4	31.0	349.1
CIG = GTR 10000 FT AND VSBY = GTR 3 MI		02 LST	30.8	28.0	30.9	29.8	30.4	29.4	30.5	30.2	29.5	30.1	29.7	31.0	360.3
		08 LST	30.9	27.9	30.8	29.0	30.1	28.9	27.4	27.4	27.3	29.7	29.6	30.7	349.7
		14 LST	30.3	26.2	28.1	23.8	23.7	23.2	22.0	19.9	19.9	22.7	25.5	29.3	294.6
		20 LST	30.7	27.6	30.5	28.5	28.9	28.0	29.1	28.1	28.0	29.0	29.4	31.0	348.8



BIZERTE, TUNISIA

STA NO. 60714 (IN AREA NUMBER 01)

LATITUDE 3715N

LONGITUDE 00948E

ELEVATION(FT) 00020

PARAMETER DESCRIPTION	JAN	FEB	MAR	APR	MAY	JUN	JUL	AUG	SEP	OCT	NOV	DEC	ANN	PDR (YRS)	NO. OBS
ABS MAX TMP (F)	75	82	88	91	104	111	113	118	113	99	93	77	118	50	-528
MEAN MAX TMP (F)	59	60	63	68	74	82	87	88	85	77	70	61	73	50	-28
MEAN MIN TMP (F)	46	46	49	51	56	64	68	69	67	61	53	48	57	50	-28
ABS MIN TMP (F)	32	30	33	34	38	46	46	54	50	45	37	32	30	50	-528
MEAN NO DYS TMP = DR GTR 90(F)	0.0	0.0	0.0			5.7	11.9	13.2	9.0			0.0		50	-29
MEAN NO DYS TMP = DR LES 32(F)	0.0	0.0	0.0	0.0	0.0	0.0	0.0	0.0	0.0	0.0	0.0	0.0	0.0	2	455
MEAN NO DYS TMP = DR LES 0(F)	0.0	0.0	0.0	0.0	0.0	0.0	0.0	0.0	0.0	0.0	0.0	0.0	0.0	2	455
MEAN DEW PT TMP (F)	40	43	45	52	54	59	64	67	65	56	50	46	53	2	10710
MEAN REL HUM (PCT)	76	74	73	74	71	67	69	70	70	73	76	77	73	5	-28
MEAN PRESS ALT (FT)	-132	-76	-43	3	-5	-33	-39	-25	-54	-56	-58	-92	-50	0	-50
MEAN PRECIP (IN)	4.17	3.03	2.05	1.57	0.79	0.47	0.24	0.24	1.22	2.68	3.43	4.72	24.6	50	-6
MEAN SNOW FALL (IN)	0.0	0.0	0.0	0.0	0.0	0.0	0.0	0.0	0.0	0.0	0.0	0.0	0.0	50	-29
MEAN NO DYS PRCP = DR GTR 0.1 IN	8.4	6.5	4.5	3.6	2.0	1.1	0.6	0.6	2.4	4.9	6.1	9.2	49.9	50	-29
MEAN NO DYS SNFL = DR GTR 1.5 IN	0.0	0.0	0.0	0.0	0.0	0.0	0.0	0.0	0.0	0.0	0.0	0.0	0.0	50	-29
MEAN NO DYS W/OCUR VSBY LES 1/2 MI	0.0	1.0	0.0	0.5	0.5	0.0	0.0	0.0	0.0	1.0	1.0	2.0	6.0	2	454
MEAN NO DYS TSTMS	2.0	2.0	1.0	2.0	3.0	2.0	2.0	2.0	2.0	4.0	2.0	3.0	27.0	5	-24
P FREQ WND SPD = DR GTR 17 KTS	27.7	14.8	15.3	8.4	5.6	3.2	4.2	0.8	2.6	10.6	23.1	16.3	11.1	2	10886
P FREQ WND SPD = DR GTR 28 KTS	4.4	1.2	0.5	0.0	0.0	0.0	0.1	0.0	0.0	0.1	5.1	2.2	1.1	2	10886
P FREQ LES 5000 FT A/O LES 5 MI	48.9	47.8	26.3	23.8	5.4	6.7	5.0	6.7	14.3	18.6	30.9	49.2	23.6	2	10885
P FREQ LES 1500 FT A/O LES 3 MI															
FDR 00-02 LST	8.6	3.5	1.1	0.6	0.5	0.0	0.0	0.0	0.0	0.0	0.0	3.2	1.5	2	1358
03-05 LST	4.3	4.7	2.2	2.2	2.7	0.0	0.0	1.1	0.0	1.1	1.1	5.4	2.1	2	1362
06-08 LST	7.5	6.4	5.4	4.4	1.1	2.2	0.0	0.0	0.0	2.2	4.4	7.5	3.4	2	1362
09-11 LST	11.8	3.5	0.0	9.4	1.1	0.0	0.0	0.0	0.0	0.0	2.2	5.4	2.8	2	1362
12-14 LST	13.0	5.9	4.1	5.4	1.6	0.0	0.0	1.4	1.5	1.5	3.8	8.4	3.9	6	1904
15-17 LST	19.4	3.5	0.0	4.4	0.0	0.0	0.0	0.0	3.3	1.1	2.2	10.8	3.7	2	1362
18-20 LST	15.2	5.3	1.1	3.9	0.0	0.0	0.0	0.0	3.3	0.0	1.1	3.2	2.8	2	1360
21-23 LST	12.9	4.1	0.0	1.1	0.0	0.0	0.0	0.0	1.1	0.0	0.0	2.2	1.8	2	1360
P FREQ LES 300 FT A/O LES 1 MI															
FDR 00-02 LST	0.0	0.6	0.0	0.0	0.5	0.0	0.0	0.0	0.0	0.0	0.0	0.0	0.1	2	1358
03-05 LST	0.0	3.5	0.0	0.0	1.6	0.0	0.0	1.1	0.0	1.1	0.0	0.0	0.6	2	1362
06-08 LST	0.0	3.5	0.0	0.0	0.5	0.0	0.0	0.0	0.0	1.1	3.3	2.2	0.9	2	1362
09-11 LST	0.0	1.2	0.0	0.6	0.0	0.0	0.0	0.0	0.0	0.0	1.1	1.1	0.3	2	1362
12-14 LST	0.0	0.5	0.7	0.0	0.0	0.0	0.0	0.0	0.0	0.0	0.0	0.0	0.1	6	1904
15-17 LST	0.0	0.0	0.0	0.0	0.0	0.0	0.0	0.0	0.0	0.0	0.0	0.0	0.0	2	1362
18-20 LST	0.0	0.0	1.1	0.0	0.0	0.0	0.0	0.0	0.0	0.0	0.0	0.0	0.1	2	1360
21-23 LST	0.0	0.0	0.0	0.0	0.0	0.0	0.0	0.0	0.0	0.0	0.0	0.0	0.0	2	1360

BIZERTE, TUNISIA
MEAN NUMBER OF DAYS

PARAMETER DESCRIPTION		JAN	FEB	MAR	APR	MAY	JUN	JUL	AUG	SEP	OCT	NOV	DEC	ANN	POR (YRS)	NO. OBS
CIG = GTR 1000 FT AND VSBY = GTR 3 MI	01 LST	31.0	27.0	31.0	30.0	31.0	30.0	31.0	31.0	30.0	31.0	30.0	31.0	364.0	2	454
	07 LST	31.0	26.5	30.0	29.5	31.0	30.0	31.0	31.0	30.0	30.0	29.0	28.0	337.0	2	454
	13 LST	30.1	27.7	30.3	30.0	31.0	29.6	31.0	31.0	30.0	31.0	29.6	30.5	361.8	6	999
	19 LST	31.0	28.0	31.0	29.5	31.0	30.0	31.0	31.0	30.0	31.0	30.0	31.0	364.5	2	454
CIG = GTR 2000 FT AND VSBY = GTR 3 MI W/SFC WND LES 10 KTS	01 LST	12.0	17.2	23.0	22.5	27.4	28.0	26.0	31.0	26.0	25.0	16.0	19.0	273.1	2	454
	07 LST	15.0	15.2	17.0	19.5	22.8	19.0	18.0	28.0	25.0	22.0	18.0	23.0	242.5	2	454
	13 LST	10.8	7.8	7.6	6.4	6.8	4.0	6.3	5.1	8.7	8.4	9.4	7.2	88.7	6	970
	19 LST	12.0	16.7	15.0	21.5	23.9	22.0	22.0	26.0	23.0	23.0	15.0	17.0	237.1	2	454
SFC WND = GTR 17 KTS AND NO PRECIP.	01 LST	8.5	4.0	2.0	1.0	0.5	0.0	0.0	0.0	0.0	2.0	8.0	5.0	31.0	2	450
	07 LST	7.5	2.4	6.0	1.5	0.5	0.0	0.0	1.0	1.0	3.0	6.0	4.1	33.0	2	451
	13 LST	7.0	6.8	8.3	5.8	4.5	3.6	3.3	3.2	2.2	6.3	8.0	5.4	64.4	6	983
	19 LST	6.4	2.5	2.0	2.0	0.5	0.0	1.0	0.0	1.0	3.0	4.0	3.0	25.4	2	449
SFC WND 4-10 KTS AND TMP 33-89 DEG F AND NO PRECIP.	01 LST	6.4	10.0	14.0	15.5	7.8	14.0	15.0	9.0	8.0	8.0	6.0	12.0	125.7	2	450
	07 LST	11.7	11.8	4.0	16.5	14.7	16.0	15.0	19.0	18.0	13.0	8.0	11.3	159.0	2	451
	13 LST	11.3	9.3	9.1	10.0	10.7	6.1	9.1	2.8	9.2	9.5	8.9	8.1	104.1	6	977
	19 LST	10.7	14.8	11.0	19.5	19.6	15.0	22.0	20.0	16.0	10.0	14.0	13.0	185.6	2	449
SKY COVER LES 3/10 AND VSBY = GTR 3 MI	01 LST														0	0
	07 LST														0	0
	13 LST	4.1	4.9	7.4	13.2	9.9	15.5	23.7	26.5	12.0	9.3	3.0	9.3	138.8	4	554
	19 LST														0	0
CIG = GTR 2500 FT AND VSBY = GTR 3 MI	01 LST	19.0	22.6	29.0	27.0	31.0	30.0	31.0	31.0	29.0	30.0	29.0	22.0	330.6	2	454
	07 LST	20.0	20.1	24.0	24.5	30.5	26.0	31.0	31.0	28.0	29.0	27.0	21.0	312.1	2	454
	13 LST	22.4	20.2	25.5	26.5	29.5	29.6	31.0	29.8	25.4	29.2	24.6	22.1	318.8	6	999
	19 LST	19.0	24.1	29.0	26.0	30.5	30.0	31.0	31.0	28.0	31.0	25.0	21.0	325.6	2	454
CIG = GTR 6000 FT AND VSBY = GTR 3 MI	01 LST	17.0	16.7	25.0	24.0	30.5	30.0	29.0	29.0	28.0	28.0	24.0	16.0	297.2	2	454
	07 LST	18.0	11.8	19.0	23.0	28.5	23.0	29.0	27.0	24.0	21.0	20.0	15.0	259.3	2	454
	13 LST	17.5	13.4	22.2	23.9	29.3	28.2	30.5	29.4	27.1	26.0	21.7	18.6	287.8	6	999
	19 LST	15.0	18.6	23.0	23.5	30.5	29.0	31.0	29.0	27.0	27.0	21.0	16.0	290.6	2	454
CIG = GTR 10000 FT AND VSBY = GTR 3 MI	01 LST	17.0	15.2	24.0	23.0	30.0	28.0	28.0	29.0	27.0	22.0	21.0	16.0	280.2	2	454
	07 LST	15.0	9.8	16.0	17.0	25.9	21.0	27.0	27.0	21.0	20.0	19.0	13.0	231.7	2	454
	13 LST	16.6	12.1	21.5	23.2	29.3	27.8	30.9	29.0	27.1	24.1	20.4	17.7	279.3	6	999
	19 LST	14.0	17.7	23.0	22.5	29.0	26.0	31.0	26.0	26.0	22.0	19.0	16.0	272.2	2	454

STA NO. 60715 (IN AREA NUMBER 01)

EL AOUINA/TUNIS CARTHAGE, TUNISIA

LATITUDE 3651N

LONGITUDE 01014E

ELEVATION(FT) 00017

PARAMETER DESCRIPTION	JAN	FEB	MAR	APR	MAY	JUN	JUL	AUG	SEP	OCT	NOV	DEC	ANN	PDR (YRS)	NO. OBS
ABS MAX TMP (F)	77	84	91	104	104	109	118	117	111	104	90	81	110	50	-28
MEAN MAX TMP (F)	58	61	65	70	76	84	90	91	87	77	68	60	74	50	-28
MEAN MIN TMP (F)	43	44	47	51	56	63	68	69	66	59	51	44	55	50	-28
ABS MIN TMP (F)	30	32	34	37	43	48	50	52	51	45	34	30	30	50	-528
MEAN NO DYS TMP = DR GTR 90(F)	0.0	0.0	0.1	0.1	1.9	4.6	12.1	13.2	6.6	0.6	0.0	0.0	39.2	9	2492
MEAN NO DYS TMP = DR LES 32(F)	0.2	0.0	0.0	0.0	0.0	0.0	0.0	0.0	0.0	0.0	0.0	0.0	0.2	9	2709
MEAN NO DYS TMP = DR LES 0(F)	0.0	0.0	0.0	0.0	0.0	0.0	0.0	0.0	0.0	0.0	0.0	0.0	0.0	50	-29
MEAN DEW PT TMP (F)	43	45	47	51	54	59	63	66	65	58	52	45	54	43	-29
MEAN REL HUM (PCT)	78	77	75	74	68	64	62	65	71	74	78	78	72	30	-32
MEAN PRESS ALT (FT)	-106	-56	-42	13	-5	-30	-22	-20	-52	-67	-53	-71	-42	0	-50
MEAN PRECIP (IN)	2.64	1.93	1.50	1.22	0.75	0.24	0.04	0.35	1.30	1.65	1.89	2.03	16.3	50	-6
MEAN SNOW FALL (IN)	0.0	0.0	0.0	0.0	0.0	0.0	0.0	0.0	0.0	0.0	0.0	0.0	0.0	50	-24
MEAN NO DYS PRCP = DR GTR 0.1 IN	5.7	4.3	3.5	2.9	1.9	0.6	0.2	0.8	2.6	3.2	3.6	6.1	35.4	50	-29
MEAN NO DYS SNFL = DR GTR 1.5 IN	0.0	0.0	0.0	0.0	0.0	0.0	0.0	0.0	0.0	0.0	0.0	0.0	0.0	50	-29
MEAN NO DYS W/OCUR VSBY LES 1/2 MI	0.5	1.5	1.0	0.5	1.5	0.0	0.5	0.7	0.7	0.3	0.3	0.7	8.2	3	876
MEAN NO DYS TSTMS	1.0	1.0	0.3	2.0	2.0	2.0	1.0	3.0	3.0	4.0	1.0	1.0	21.3	8	-24
P FREQ WND SPD = DR GTR 17 KTS	7.4	9.7	11.1	8.5	6.4	8.4	10.1	6.2	5.3	3.2	3.9	3.9	7.0	3	20975
P FREQ WND SPD = DR GTR 28 KTS	0.2	0.7	0.5	0.1	0.1	0.1	0.0	0.0	0.0	0.0	0.1	0.1	0.2	3	20975
P FREQ LES 3000 FT A/D LES 5 MI	34.7	35.7	24.9	18.0	7.7	3.6	2.2	4.1	7.9	12.6	18.3	25.3	16.3	3	20971
P FREQ LES 1500 FT A/D LES 3 MI															
FOR 00-02 LST	1.6	1.2	0.0	1.1	0.5	0.0	0.0	0.0	0.0	0.0	0.0	1.6	0.5	3	2623
03-05 LST	1.1	0.0	2.7	2.8	4.8	0.6	0.0	1.1	0.4	1.1	2.2	2.4	1.6	3	2621
06-08 LST	4.0	2.9	4.3	3.3	5.4	1.1	0.5	0.0	0.4	0.7	1.5	1.5	2.1	4	2656
09-11 LST	4.8	1.2	3.8	2.8	0.0	0.0	0.0	0.0	0.7	0.4	0.7	2.2	1.4	4	2673
12-14 LST	4.2	2.3	2.0	2.7	1.0	0.0	0.7	0.0	0.3	0.5	0.8	3.5	1.5	8	4054
15-17 LST	2.9	0.6	1.1	0.6	1.1	0.6	1.1	1.1	0.0	0.7	0.7	1.5	1.0	4	2668
18-20 LST	2.0	0.6	0.0	0.0	0.0	0.0	0.0	0.4	0.0	0.0	0.4	0.4	0.3	4	2650
21-23 LST	0.5	0.6	0.0	0.0	0.0	0.0	0.0	0.4	0.4	0.0	0.0	0.0	0.2	3	2617
P FREQ LES 300 FT A/D LES 1 MI															
FOR 00-02 LST	1.1	1.2	0.0	0.6	0.5	0.0	0.0	0.0	0.0	0.0	0.0	0.4	0.3	3	2623
03-05 LST	0.5	0.0	1.1	1.1	2.2	0.0	0.0	1.1	0.0	0.7	0.0	0.4	0.6	3	2621
06-08 LST	0.5	1.2	2.2	0.0	0.5	0.0	0.5	0.0	0.0	0.4	0.4	0.7	0.5	4	2656
09-11 LST	0.0	0.0	0.0	0.0	0.0	0.0	0.0	0.0	0.4	0.0	0.4	0.7	0.1	4	2673
12-14 LST	0.0	0.0	0.0	0.3	0.0	0.0	0.3	0.0	0.0	0.0	0.0	0.0	0.1	8	4054
15-17 LST	0.0	0.0	0.0	0.0	1.1	0.6	1.1	0.0	0.0	0.0	0.0	0.0	0.2	4	2668
18-20 LST	0.0	0.6	0.0	0.0	0.0	0.0	0.0	0.0	0.0	0.0	0.0	0.0	0.1	4	2650
21-23 LST	0.0	0.0	0.0	0.0	0.0	0.0	0.0	0.4	0.4	0.0	0.0	0.0	0.1	3	2617

EL ADUINA/TUNIS CARTHAGE, TUNISIA
MEAN NUMBER OF DAYS

PARAMETER DESCRIPTION		JAN	FEB	MAR	APR	MAY	JUN	JUL	AUG	SEP	OCT	NOV	DEC	ANN	POR (YRS)	NO. OBS
CIG = GTR 1000 FT AND VSBY = GTR 3 MI	01 LST	30.5	27.5	31.0	29.5	31.0	30.0	31.0	31.0	30.0	31.0	30.0	30.6	363.1	3	876
	07 LST	30.1	27.5	30.0	29.5	30.0	30.0	31.0	31.0	30.0	31.0	29.6	31.0	360.7	4	892
	13 LST	30.8	27.6	30.8	29.5	31.0	30.0	30.8	31.0	30.0	30.8	30.0	30.4	362.7	8	2275
	19 LST	31.0	28.0	31.0	30.0	31.0	30.0	31.0	31.0	30.0	31.0	30.0	31.0	365.0	4	892
CIG =GTR 2000 FT AND VSBY =GTR 3 MI W/SFC WND LES 10 KTS	01 LST	19.0	17.7	21.5	24.0	26.5	24.0	28.0	26.0	26.3	27.0	25.7	24.1	259.8	3	876
	07 LST	21.7	17.2	17.5	21.5	25.5	25.0	26.5	26.0	26.0	25.6	23.0	23.2	278.8	4	892
	13 LST	12.1	9.6	9.7	9.6	5.1	3.4	6.2	6.5	10.3	14.5	12.6	12.7	112.3	8	2272
	19 LST	23.0	18.2	19.0	18.0	11.5	9.0	7.0	13.6	11.3	22.3	23.6	23.3	199.8	4	892
SFC WND = GTR 17 KTS AND NO PRECIP.	01 LST	2.5	1.0	2.0	1.0	0.5	0.0	0.0	0.0	0.0	0.3	0.3	0.7	8.3	3	874
	07 LST	3.8	5.3	5.4	3.8	5.0	3.6	4.2	2.6	2.6	1.9	2.9	3.2	44.3	9	2687
	13 LST	7.0	10.0	10.7	9.3	11.0	9.8	10.3	8.6	5.5	5.8	7.2	6.7	101.9	13	4073
	19 LST	3.9	6.0	7.2	8.1	10.2	6.8	8.6	8.4	6.2	3.6	2.4	3.4	74.8	9	2682
SFC WND 4-10 KTS AND TMP 33-89 DEG F AND NO PRECIP.	01 LST	20.5	14.2	19.5	17.3	14.0	14.0	18.0	16.0	16.3	18.7	17.5	17.9	203.9	3	874
	07 LST	13.8	12.0	14.6	13.2	11.3	13.7	12.4	12.8	12.7	16.4	14.2	15.9	163.0	9	2685
	13 LST	9.8	7.9	10.1	10.6	7.9	5.9	6.5	5.6	11.0	13.5	10.0	10.9	109.7	13	4070
	19 LST	11.3	10.0	13.5	12.1	12.5	11.5	12.3	12.2	12.9	14.7	13.9	11.7	148.6	9	2682
SKY COVER LES 3/10 AND VSBY = GTR 3 MI	01 LST														0	0
	07 LST	8.7	7.7	8.6	11.9	14.8	14.2	22.6	22.3	16.7	8.9	9.7	7.9	154.0	6	1811
	13 LST	7.7	6.4	5.8	10.0	11.4	15.9	25.5	22.6	12.9	7.2	6.9	6.0	138.3	10	3199
	19 LST	12.6	9.3	8.8	14.9	14.8	17.5	25.1	21.8	17.0	11.7	12.9	10.6	177.0	6	1801
CIG = GTR 2500 FT AND VSBY = GTR 3 MI	01 LST	28.0	26.0	31.0	29.0	31.0	30.0	31.0	31.0	29.6	30.7	30.0	29.5	356.8	3	876
	07 LST	27.9	25.5	28.5	29.0	28.0	30.0	31.0	31.0	28.7	30.7	29.3	28.3	347.9	4	892
	13 LST	27.0	23.4	28.2	27.2	29.1	29.8	30.3	30.6	29.0	30.0	28.4	27.1	340.1	8	2275
	19 LST	28.8	26.5	30.5	29.5	31.0	29.5	31.0	30.7	30.0	30.3	29.0	28.0	354.8	4	892
CIG = GTR 6000 FT AND VSBY = GTR 3 MI	01 LST	20.0	16.7	27.5	26.0	29.5	30.0	31.0	30.3	28.7	27.3	26.0	24.4	317.4	3	876
	07 LST	16.8	16.2	19.0	25.5	26.5	29.0	30.0	29.3	26.0	27.0	25.3	19.3	289.9	4	892
	13 LST	19.6	16.1	21.6	23.6	27.4	29.1	30.1	29.8	26.7	25.9	25.4	21.9	297.2	8	2275
	19 LST	22.6	19.6	27.5	25.5	30.0	29.0	30.5	29.6	28.0	27.7	24.7	23.3	318.0	4	892
CIG = GTR 10000 FT AND VSBY = GTR 3 MI	01 LST	15.5	12.8	23.5	25.0	28.5	30.0	30.5	30.3	28.3	25.6	24.3	21.5	295.8	3	876
	07 LST	14.2	12.8	18.0	23.0	25.0	29.0	30.0	28.3	25.0	26.0	21.7	17.0	270.0	4	892
	13 LST	18.5	15.1	20.8	22.9	26.9	29.0	30.0	29.4	26.6	24.8	24.2	20.4	288.6	8	2275
	19 LST	20.4	17.2	26.0	22.5	28.5	27.5	30.0	29.3	27.0	25.0	20.6	20.3	294.3	4	892

STA NO. 60725 (IN AREA NUMBER 01)

SOUK EL ARABA, TUNISIA

LATITUDE 3629N

LONGITUDE 00848E

ELEVATION(FT) 00469

PARAMETER DESCRIPTION	JAN	FEB	MAR	APR	MAY	JUN	JUL	AUG	SEP	OCT	NOV	DEC	ANN	PDR (YRS)	NO. OBS
ABS MAX TMP (F)														0	0
MEAN MAX TMP (F)														0	0
MEAN MIN TMP (F)														0	0
ABS MIN TMP (F)														0	0
MEAN NO DYS TMP = OR GTR 90(F)														0	0
MEAN NO DYS TMP = OR LES 32(F)														0	0
MEAN NO DYS TMP = OR LES 0(F)														0	0
MEAN DEW PT TMP (F)														0	0
MEAN REL HUM (PCT)														0	0
MEAN PRESS ALT (FT)														90	-6
MEAN PRECIP (IN)	2.56	2.13	1.85	1.77	1.26	0.59	0.12	0.24	1.14	1.73	1.69	2.60	17.7	0	0
MEAN SNOW FALL (IN)														0	0
MEAN NO DYS PRCP = OR GTR 0.1 IN	5.6	4.7	4.2	4.0	3.0	1.3	0.4	0.6	2.3	3.3	3.3	5.7	38.4	90	-29
MEAN NO DYS SNFL = OR GTR 1.5 IN							0.0							0	-29
MEAN NO DYS W/OCUR VSBY LES 1/2 MI														0	0
MEAN NO DYS TSTMS	0.3	0.3	1.0	2.0	3.0	2.0	0.3	4.0	2.0	4.0	0.3	1.0	20.2	5	-24
P FREQ WND SPD = OR GTR 17 KTS														0	0
P FREQ WND SPD = OR GTR 28 KTS														0	0
P FREQ LES 5000 FT A/D LES 5 MI														0	0
P FREQ LES 1500 FT A/D LES 3 MI														0	0
FOR 00-02 LST														0	0
03-05 LST														0	0
06-08 LST														0	0
09-11 LST														0	0
12-14 LST	3.3	0.0	0.0	2.0	2.9	0.0	0.0	0.0	0.0	0.0	5.4	0.0	1.1	4	303
15-17 LST														0	0
18-20 LST														0	0
21-23 LST														0	0
P FREQ LES 300 FT A/D LES 1 MI														0	0
FOR 00-02 LST														0	0
03-05 LST														0	0
06-08 LST														0	0
09-11 LST														0	0
12-14 LST	0.0	0.0	0.0	0.0	0.0	0.0	0.0	0.0	0.0	0.0	0.0	0.0	0.0	4	303
15-17 LST														0	0
18-20 LST														0	0
21-23 LST														0	0

SOUK EL ARABA, TUNISIA
MEAN NUMBER OF DAYS

PARAMETER DESCRIPTION		JAN	FEB	MAR	APR	MAY	JUN	JUL	AUG	SEP	OCT	NOV	DEC	ANN	POR (YRS)	ND.
CIG = GTR 1000 FT AND VSBY = GTR 3 MI	01 LST														0	0
	07 LST														0	0
	13 LST	31.0	28.0	31.0	30.0	30.1	30.0	31.0	31.0	30.0	31.0	30.0	31.0	364.1	4	503
	19 LST														0	0
CIG = GTR 2000 FT AND VSBY = GTR 3 MI W/SFC WND LES 10 KTS	01 LST														0	0
	07 LST														0	0
	13 LST	23.3	18.6	19.3	24.9	20.3	20.7	25.3	23.4	20.4	25.7	20.3	26.6	269.3	4	486
	19 LST														0	0
SFC WND = GTR 17 KTS AND NO PRECIP.	01 LST														0	0
	07 LST														0	0
	13 LST	0.0	0.9	0.0	0.6	0.4	2.6	0.0	1.6	0.0	0.0	0.8	1.0	7.9	4	500
	19 LST														0	0
SFC WND 4-10 KTS AND TMP 33-89 DEG F AND NO PRECIP.	01 LST														0	0
	07 LST														0	0
	13 LST	8.8	9.3	8.2	11.9	8.8	8.8	1.0	2.5	6.1	6.2	7.7	10.0	87.3	4	487
	19 LST														0	0
SKY COVER LES 3/10 AND VSBY = GTR 3 MI	01 LST														0	0
	07 LST														0	0
	13 LST	4.1	7.2	4.7	8.3	6.2	14.5	24.0	17.8	9.8	4.0	5.5	9.7	115.8	4	522
	19 LST														0	0
CIG = GTR 2500 FT AND VSBY = GTR 3 MI	01 LST														0	0
	07 LST														0	0
	13 LST	26.8	24.6	25.0	27.6	28.7	30.0	31.0	31.0	29.3	29.3	25.9	25.6	334.8	4	503
	19 LST														0	0
CIG = GTR 5000 FT AND VSBY = GTR 3 MI	01 LST														0	0
	07 LST														0	0
	13 LST	19	15.3	17.1	20.4	22.0	28.4	31.0	29.4	22.5	16.7	20.3	21.4	264.1	4	503
	19 LST														0	0
CIG = GTR 10000 FT AND VSBY = GTR 3 MI	01 LST														0	0
	07 LST														0	0
	13 LST	19.6	13.3	17.1	20.4	21.5	28.4	31.0	29.4	22.5	15.9	20.3	21.4	262.8	4	503
	19 LST														0	0

TUNISIA

NORTH COASTAL
BOUNDARIES 3600N 00808E 3619N 01029E

AREA NO. 01

LATITUDE 3630N LONGITUDE 00930E

PARAMETER DESCRIPTION		JAN	FEB	MAR	APR	MAY	JUN	JUL	AUG	SEP	OCT	NOV	DEC	ANN
MEAN MAX TMP (F)		59	61	64	69	75	83	89	90	86	77	69	61	74
MEAN MIN TMP (F)		45	45	48	51	56	64	68	69	67	60	52	46	56
LARGEST MEAN PRECIP(IN)		4.17	3.03	2.05	1.77	1.26	0.59	0.24	0.35	1.30	2.68	3.43	4.72	25.6
SMALLEST MEAN PRECIP(IN)		2.56	1.93	1.50	1.22	0.75	0.24	0.04	0.24	1.14	1.65	1.69	2.60	15.6
		MEAN NUMBER OF DAYS												
CIG = GTR 1000 FT AND VSBY = GTR 3 MI	01 LST	30.8	27.3	31.0	29.8	31.0	30.0	31.0	31.0	30.0	31.0	30.0	30.8	363.7
	07 LST	30.6	27.0	30.0	29.5	30.5	30.0	31.0	31.0	30.0	30.5	29.3	29.5	358.9
	13 LST	30.6	27.8	30.7	29.8	30.7	29.9	30.9	31.0	30.0	30.9	29.9	30.6	362.8
	19 LST	31.0	28.0	31.0	29.8	31.0	30.0	31.0	31.0	30.0	31.0	30.0	31.0	364.8
CIG = GTR 2000 FT AND VSBY = GTR 3 MI W/SFC WND LES 10 KTS	01 LST	15.5	17.5	22.3	23.3	27.0	26.0	27.0	28.5	26.2	26.0	20.9	21.6	281.8
	07 LST	18.4	16.2	17.3	20.5	24.2	22.0	22.3	27.0	25.5	23.8	20.5	23.2	260.9
	13 LST	15.4	12.0	12.2	13.7	10.7	9.4	12.8	11.7	13.1	16.2	14.1	15.5	156.8
	19 LST	17.5	17.5	17.0	19.8	17.7	15.5	14.5	19.8	17.2	22.7	19.3	20.2	218.7
SFC WND = GTR 17 KTS AND NO PRECIP.	01 LST	5.5	2.5	2.0	1.0	0.5	0.0	0.0	0.0	0.0	1.2	4.2	2.9	19.8
	07 LST	5.7	3.9	5.7	2.7	2.8	1.8	2.1	1.8	1.8	2.5	4.5	3.7	39.0
	13 LST	4.7	3.9	6.3	5.2	5.3	5.3	4.5	4.5	2.6	4.0	5.3	4.4	58.0
	19 LST	5.2	4.3	4.6	5.1	5.4	3.4	4.8	4.2	3.6	3.3	3.2	3.2	50.3
SFC WND 4-10 KTS AND TMP 33-89 DEG F AND NO PRECIP.	01 LST	13.5	12.1	16.8	16.4	10.9	14.0	16.5	12.5	12.2	13.4	11.8	15.0	165.1
	07 LST	12.8	11.9	9.3	14.9	13.0	14.9	13.7	15.9	15.4	14.7	11.1	13.6	161.2
	13 LST	10.0	8.8	9.1	10.8	9.1	6.3	5.5	3.6	8.8	9.7	8.9	9.7	100.3
	19 LST	11.0	12.4	12.3	15.8	16.1	13.3	17.2	16.1	14.5	12.4	14.0	12.4	167.5
SKY COVER LES 3/10 AND VSBY = GTR 3 MI	01 LST													
	07 LST	8.7	7.7	8.6	11.9	14.8	14.2	22.6	22.3	16.7	8.9	9.7	7.9	154.0
	13 LST	5.3	6.2	6.0	10.5	9.2	13.3	24.4	22.3	11.6	6.8	5.1	8.3	131.0
	19 LST	12.6	9.3	8.8	14.9	14.8	17.5	25.1	21.8	17.0	11.7	12.9	10.6	177.0
CIG = GTR 2500 FT AND VSBY = GTR 3 MI	01 LST	23.5	24.3	30.0	28.0	31.0	30.0	31.0	31.0	29.3	30.4	29.5	25.8	343.8
	07 LST	24.0	22.8	26.3	26.8	29.3	28.0	31.0	31.0	28.4	29.9	28.2	24.7	330.4
	13 LST	25.4	22.7	26.2	27.1	29.1	29.8	30.8	30.5	28.9	29.5	26.3	24.9	331.2
	19 LST	23.9	25.3	29.8	27.8	30.8	29.8	31.0	30.9	29.0	30.7	27.0	24.5	340.5
CIG = GTR 6000 FT AND VSBY = GTR 3 MI	01 LST	18.5	16.7	26.3	25.0	30.0	30.0	30.0	29.7	28.4	27.7	25.0	20.2	307.5
	07 LST	17.4	14.0	19.0	24.3	27.5	26.0	29.5	28.2	25.0	24.0	22.7	17.2	274.8
	13 LST	18.9	14.9	20.3	22.6	26.2	28.6	30.5	29.5	25.4	22.9	22.5	20.6	282.9
	19 LST	18.8	19.1	25.3	24.5	30.3	29.0	30.8	29.3	27.5	27.4	22.9	19.7	304.6
CIG = GTR 10000 FT AND VSBY = GTR 3 MI	01 LST	16.3	14.0	23.8	24.0	29.3	29.0	29.3	29.7	27.7	23.8	22.7	18.8	288.4
	07 LST	14.6	11.3	17.0	20.0	25.5	25.0	28.5	27.7	23.0	23.0	20.4	15.0	251.0
	13 LST	18.2	14.2	19.8	22.2	25.9	28.4	30.5	29.3	25.4	21.6	21.6	19.8	276.9
	19 LST	17.2	17.5	24.5	22.5	28.8	26.8	30.5	27.7	26.5	23.5	19.8	18.2	283.5

STA NO. 60745 (IN AREA NUMBER 02)

GAFSA, TUNISIA

LATITUDE 3425N

LONGITUDE 00849E

ELEVATION(FT) 01030

PARAMETER DESCRIPTION	JAN	FEB	MAR	APR	MAY	JUN	JUL	AUG	SEP	OCT	NOV	DEC	ANN	PDR (YRS)	NO. OBS
ABS MAX TMP (F)	77	90	95	99	109	121	127	118	113	102	91	85	127	50	-528
MEAN MAX TMP (F)	98	62	69	77	85	94	101	100	92	81	69	59	79	50	-28
MEAN MIN TMP (F)	39	40	45	51	59	66	70	70	65	58	48	40	54	50	-28
ABS MIN TMP (F)	21	25	27	33	43	48	50	54	50	37	27	25	21	50	-528
MEAN NO DYS TMP = OR GTR 90(F)	0.0	0.0	0.0	1.4	3.9	21.5	29.9	30.0	17.0	4.3	0.0	0.0	108.0	5	1597
MEAN NO DYS TMP = OR LES 32(F)	2.0	0.4	0.4	0.0	0.0	0.0	0.0	0.0	0.0	0.0	0.0	0.0	2.8	9	1645
MEAN NO DYS TMP = OR LES 0(F)	0.0	0.0	0.0	0.0	0.0	0.0	0.0	0.0	0.0	0.0	0.0	0.0	0.0	3	1645
MEAN DEW PT TMP (F)	36	34	39	47	51	56	59	60	60	53	43	38	48	35	-29
MEAN REL HUM (PCT)	66	57	56	58	52	48	45	47	57	60	61	69	56	0	0
MEAN PRESS ALT (FT)														50	-6
MEAN PRECIP (IN)	0.67	0.31	0.87	0.63	0.39	0.32	0.08	0.16	0.55	0.55	0.71	0.95	6.0	50	-29
MEAN SNOW FALL (IN)				0.0	0.0	0.0	0.0	0.0	0.0	0.0				50	-29
MEAN NO DYS PRCP = OR GTR 0.1 IN	1.6	1.2	2.2	1.6	1.0	0.8	0.3	0.4	1.2	1.2	1.5	1.3	14.3	50	-29
MEAN NO DYS SNFL = OR GTR 1.5 IN				0.0	0.0	0.0	0.0	0.0	0.0	0.0				0	0
MEAN NO DYS W/OCUR VSBY LES 1/2 MI	0.3	1.0	1.0	3.0	2.0	3.0	2.0	3.0	1.0	3.0	0.0	0.3	19.6	5	-24
MEAN NO DYS TSTMS														0	0
P FREQ WND SPD = OR GTR 17 KTS														0	0
P FREQ WND SPD = OR GTR 20 KTS														0	0
P FREQ LES 5000 FT A/O LES 5 MI														0	0
P FREQ LES 1500 FT A/O LES 3 MI														0	0
FOR 00-02 LST														0	0
03-05 LST														0	0
06-08 LST														0	0
09-11 LST														0	0
12-14 LST	3.0	3.4	1.9	4.6	0.0	0.0	0.0	0.0	0.0	0.0	2.3	2.5	1.5	4	956
15-17 LST														0	0
18-20 LST														0	0
21-23 LST														0	0
P FREQ LES 300 FT A/O LES 1 MI														0	0
FOR 00-02 LST														0	0
03-05 LST														0	0
06-08 LST														0	0
09-11 LST														0	0
12-14 LST	0.0	0.0	0.0	0.0	0.0	0.0	0.0	0.0	0.0	0.0	0.0	0.0	0.0	4	956
15-17 LST														0	0
18-20 LST														0	0
21-23 LST														0	0

GAFSA, TUNISIA
MEAN NUMBER OF DAYS

PARAMETER DESCRIPTION		JAN	FEB	MAR	APR	MAY	JUN	JUL	AUG	SEP	OCT	NOV	DEC	ANN	PDR (YRS)	NO. OBS
CIG = GTR 1000 FT AND VSBY = GTR 3 MI	01 LST														0	0
	07 LST														0	0
	13 LST	31.0	28.0	31.0	29.9	29.7	30.0	31.0	30.3	29.2	31.0	30.0	31.0	361.7	4	556
	19 LST														0	0
CIG =GTR 2000 FT AND VSBY =GTR 3 MI W/SFC WND LES 10 KTS	01 LST														0	0
	07 LST														0	0
	13 LST	17.0	14.0	13.4	11.7	10.2	10.6	10.8	20.9	15.4	10.6	11.4	16.3	194.3	4	541
	19 LST														0	0
SFC WND = GTR 17 KTS AND NO PRECIP.	01 LST														0	0
	07 LST	0.2	1.3	3.2	1.4	4.8	1.7	0.8	1.4	1.2	0.8	1.9	0.5	18.9	9	1646
	13 LST	1.6	3.0	3.4	3.1	4.5	1.3	0.8	0.9	1.6	1.2	2.8	0.8	24.7	9	2006
	19 LST	1.1	1.9	0.9	2.6	4.2	1.2	0.9	1.6	1.6	1.8	0.5	0.3	18.6	9	1434
SFC WND 4-10 KTS AND TMP 33-89 DEG F AND NO PRECIP.	01 LST														0	0
	07 LST	11.2	10.1	10.4	12.0	13.7	13.9	17.4	18.4	16.7	15.6	9.9	10.1	159.4	9	1644
	13 LST	13.0	9.9	12.0	13.7	10.1	5.8	1.9	2.0	7.4	13.1	11.9	13.6	114.4	9	1987
	19 LST	8.2	10.6	9.0	10.1	11.7	8.4	6.8	7.5	8.4	10.9	7.4	9.6	108.6	9	1432
SKY COVER LES 3/10 AND VSBY = GTR 3 MI	01 LST														0	0
	07 LST	10.5	14.3	13.3	20.6	18.1	21.5	20.2	27.7	21.9	13.5	12.0	17.7	227.3	9	1643
	13 LST	16.2	13.1	11.8	15.7	16.2	19.4	27.7	27.3	20.5	15.7	12.2	16.2	212.0	9	2016
	19 LST	19.9	14.3	11.3	14.9	14.5	17.6	24.0	21.6	17.9	15.1	12.8	18.6	202.5	9	1430
CIG = GTR 2500 FT AND VSBY = GTR 3 MI	01 LST														0	0
	07 LST														0	0
	13 LST	28.2	27.0	29.2	28.1	29.7	30.0	31.0	30.3	28.4	31.0	29.3	28.7	350.9	4	556
	19 LST														0	0
CIG = GTR 6000 FT AND VSBY = GTR 3 MI	01 LST														0	0
	07 LST														0	0
	13 LST	22.5	24.1	26.8	27.7	28.4	30.0	31.0	30.3	26.7	29.5	27.9	27.1	332.0	4	556
	19 LST														0	0
CIG = GTR 10000 FT AND VSBY = GTR 3 MI	01 LST														0	0
	07 LST														0	0
	13 LST	22.5	24.1	26.8	27.7	28.4	30.0	31.0	30.3	26.7	29.5	27.2	27.1	331.3	4	556
	19 LST														0	0

GABES, TUNISIA

LATITUDE 3333N

LONGITUDE 01006E

ELEVATION(FT) 00007

STA NO. 60765 (IN AREA NUMBER 02)

PARAMETER DESCRIPTION	JAN	FEB	MAR	APR	MAY	JUN	JUL	AUG	SEP	OCT	NOV	DEC	ANN	PDR (YRS)	NO. OBS
ABS MAX TMP (F)	81	91	99	108	109	119	122	117	120	111	97	81	122	50	-528
MEAN MAX TMP (F)	61	64	69	74	79	83	89	91	87	81	72	63	76	50	-28
MEAN MIN TMP (F)	43	44	49	54	61	66	71	72	69	62	52	45	57	50	-28
ABS MIN TMP (F)	27	28	33	39	39	43	48	57	51	43	34	32	27	50	-528
MEAN NO DYS TMP = OR GTR 90(F)	0.0	0.0	0.0	1.6	1.7	4.3	11.0	13.7	6.6	4.3	0.0	0.0	44.0	5	1734
MEAN NO DYS TMP = OR LES 32(F)	0.9	0.4	0.0	0.0	0.0	0.0	0.0	0.0	0.0	0.0	0.0	0.0	1.3	5	1766
MEAN NO DYS TMP = OR LES 0(F)	0.0	0.0	0.0	0.0	0.0	0.0	0.0	0.0	0.0	0.0	0.0	0.0	0.0	5	1766
MEAN DEW PT TMP (F)	38	39	45	51	57	62	67	69	66	59	49	41	54	43	-29
MEAN REL HUM (PCT)	62	61	63	66	67	68	67	68	70	68	66	66	66	30	-32
MEAN PRESS ALT (FT)														0	0
MEAN PRECIP (IN)	0.87	0.67	0.83	0.39	0.35	0.04	0.02	0.08	0.35	1.18	1.34	0.59	6.9	50	-6
MEAN SNOW FALL (IN)			0.0	0.0	0.0	0.0	0.0	0.0	0.0	0.0	0.0	0.0		50	-29
MEAN NO DYS PRCP = OR GTR 0.1 IN	2.0	1.6	2.1	1.0	0.9	0.2	0.2	0.3	1.2	2.4	2.7	1.4	16.0	50	-29
MEAN NO DYS SNFL = OR GTR 1.5 IN			0.0	0.0	0.0	0.0	0.0	0.0	0.0	0.0	0.0	0.0		0	0
MEAN NO DYS W/O CUR VSBY LES 1/2 MI	1.0	1.0	1.0	2.0	2.0	1.0	1.0	1.0	1.0	5.0	1.0	1.0	18.0	5	-24
MEAN NO DYS TSTMS														0	0
P FREQ WND SPD = OR GTR 17 KTS														0	0
P FREQ WND SPD = OR GTR 28 KTS														0	0
P FREQ LES 5000 FT A/D LES 5 MI														0	0
P FREQ LES 1500 FT A/D LES 3 MI														0	0
FOR 00-02 LST														0	0
03-05 LST														0	0
06-08 LST														0	0
09-11 LST														0	0
12-14 LST	3.2	4.8	2.1	4.5	2.0	0.8	0.8	0.0	0.8	3.3	3.4	3.8	2.5	4	1303
15-17 LST														0	0
18-20 LST														0	0
21-23 LST														0	0
P FREQ LES 300 FT A/D LES 1 MI														0	0
FOR 00-02 LST														0	0
03-05 LST														0	0
06-08 LST														0	0
09-11 LST														0	0
12-14 LST	1.1	0.0	0.0	0.0	0.0	0.0	0.0	0.0	0.0	0.0	0.0	0.0	0.1	4	1303
15-17 LST														0	0
18-20 LST														0	0
21-23 LST														0	0

GABES, TUNISIA
MEAN NUMBER OF DAYS

PARAMETER DESCRIPTION		JAN	FEB	MAR	APR	MAY	JUN	JUL	AUG	SEP	OCT	NOV	DEC	ANN	POR (YRS)	NO. OBS
CIG = GTR 1000 FT AND VSBY = GTR 3 MI	01 LST														0	0
	07 LST														0	0
	13 LST	30.0	27.6	29.7	29.7	29.8	30.0	31.0	31.0	30.0	30.5	29.5	30.1	338.9	4	1303
	19 LST														0	0
CIG =GTR 2000 FT AND VSBY =GTR 3 MI W/SFC WND LES 10 KTS	01 LST														0	0
	07 LST														0	0
	13 LST	11.0	13.1	14.7	12.0	11.2	13.0	13.8	13.6	16.4	14.0	10.4	8.9	152.1	4	1302
	19 LST														0	0
SFC WND = GTR 17 KTS AND NO PRECIP.	01 LST														0	0
	07 LST	1.2	2.4	4.3	2.8	2.9	1.3	1.0	0.8	0.8	2.0	2.6	1.6	23.7	3	1766
	13 LST	6.5	6.7	7.1	3.9	4.5	3.2	1.7	1.3	1.7	3.0	4.4	7.8	51.8	9	2840
	19 LST	0.8	3.5	5.0	3.8	5.0	6.8	2.1	2.6	1.8	1.8	1.6	2.5	37.3	3	1981
SFC WND 4-10 KTS AND TMP 33-89 DEC F AND NO PRECIP.	01 LST														0	0
	07 LST	16.1	8.7	10.8	13.2	16.6	12.1	12.5	11.7	12.6	10.7	10.4	15.0	190.4	3	1762
	13 LST	13.3	11.3	13.3	15.8	17.6	13.4	14.6	14.9	17.3	17.3	12.8	13.0	174.6	9	2832
	19 LST	12.6	9.8	12.8	14.1	15.4	11.8	17.6	21.1	19.0	10.4	7.6	11.5	163.7	5	1979
SKY COVER LES 3/10 AND VSBY = GTR 3 MI	01 LST														0	0
	07 LST	16.9	13.3	14.2	16.0	15.3	15.9	23.2	19.2	19.3	11.9	13.6	16.9	195.7	5	1768
	13 LST	15.5	12.6	12.4	16.2	16.4	20.1	20.0	26.9	19.2	13.1	13.1	14.5	208.0	9	2843
	19 LST	16.2	12.8	12.8	16.6	13.9	17.6	20.4	25.3	17.5	14.9	15.4	16.5	203.9	3	1985
CIG = GTR 2500 FT AND VSBY = GTR 3 MI	01 LST														0	0
	07 LST														0	0
	13 LST	28.3	25.6	28.7	27.5	28.8	29.7	30.5	31.0	29.2	29.2	28.7	28.9	346.1	4	1303
CIG = GTR 6000 FT AND VSBY = GTR 3 MI	01 LST														0	0
	07 LST														0	0
	13 LST	26.7	24.3	26.8	27.0	28.8	29.7	30.5	31.0	29.2	28.7	27.5	27.7	337.9	4	1303
CIG = GTR 10000 FT AND VSBY = GTR 3 MI	01 LST														0	0
	07 LST														0	0
	13 LST	26.0	23.6	26.4	26.7	28.8	29.7	30.5	31.0	29.2	28.7	27.5	27.4	339.5	4	1303
	19 LST													0	0	

AREA NO. 02

TUNISIA		CENTRAL		LATITUDE 3430N				LONGITUDE 00930E							
BOUNDARIES		3600N 0080E	3615N 01025E	3258N 00810E	3305N 00900E	3305N 00900E	3305N 00900E	3225N 01125E							
PARAMETER DESCRIPTION		JAN	FEB	MAR	APR	MAY	JUN	JUL	AUG	SEP	OCT	NOV	DEC	ANN	
MEAN MAX TMP (F)		60	63	69	76	82	89	95	96	90	81	71	61	78	
MEAN MIN TMP (F)		41	42	47	53	60	66	71	71	67	60	50	43	56	
LARGEST MEAN PRECIP(IN)		0.87	0.67	0.87	0.63	0.39	0.32	0.08	0.16	0.55	1.18	1.34	0.59	7.6	
SMALLEST MEAN PRECIP(IN)		0.67	0.51	0.83	0.39	0.35	0.04	0.02	0.08	0.55	0.55	0.71	0.55	5.3	
		MEAN NUMBER OF DAYS													
CIG = GTR 1000 FT AND VSBY = GTR 3 MI		01 LST													
		07 LST													
		13 LST	30.5	27.8	30.4	29.6	29.8	30.0	31.0	30.7	29.6	30.8	29.8	30.6	300.6
		19 LST													
CIG =GTR 2000 FT AND VSBY =GTR 3 MI W/SFC WND LES 10 KTS		01 LST													
		07 LST													
		13 LST	14.0	13.6	14.1	11.9	14.7	15.8	16.3	17.3	15.9	16.3	10.9	12.6	173.4
		19 LST													
SFC WND = GTR 17 KTS AND NO PRECIP.		01 LST													
		07 LST	0.7	1.9	3.8	2.1	3.9	1.5	0.8	1.1	1.0	1.4	2.3	1.1	21.6
		13 LST	4.1	4.9	5.3	3.5	4.5	2.3	1.1	1.1	1.7	2.1	3.6	4.3	38.5
		19 LST	1.0	2.7	3.0	3.2	4.6	4.0	1.9	2.1	1.7	1.8	1.1	1.4	28.1
SFC WND 4-10 KTS AND TMP 33-89 DEG F AND NO PRECIP.		01 LST													
		07 LST	13.7	9.4	10.6	12.6	15.2	13.0	15.0	15.1	14.7	13.2	10.2	12.6	155.3
		13 LST	13.2	10.6	12.7	14.8	13.9	9.6	8.3	8.3	12.4	15.2	12.4	13.3	144.9
		19 LST	16.4	10.2	10.9	12.1	13.6	10.1	12.2	14.3	13.7	10.7	7.5	10.6	136.3
SKY COVER LES 3/10 AND VSBY = GTR 3 MI		01 LST													
		07 LST	17.7	13.8	13.8	10.3	16.7	18.7	23.7	23.5	20.6	12.7	12.8	17.3	211.6
		13 LST	15.9	12.9	12.1	16.0	16.3	19.8	27.9	27.1	19.9	14.4	12.7	15.4	210.4
		19 LST	18.1	13.6	12.1	15.8	14.2	17.6	23.2	23.5	17.7	15.0	14.1	17.6	204.5
CIG = GTR 2500 FT AND VSBY = GTR 3 MI		01 LST													
		07 LST													
		13 LST	28.3	26.3	29.0	27.8	29.3	29.9	30.8	30.7	28.8	30.1	29.0	28.8	348.8
		19 LST													
CIG = GTR 6000 FT AND VSBY = GTR 3 MI		01 LST													
		07 LST													
		13 LST	24.6	24.2	26.8	27.4	28.6	29.9	30.8	30.7	28.0	29.1	27.7	27.4	335.2
		19 LST													
CIG = GTR 10000 FT AND VSBY = GTR 3 MI		01 LST													
		07 LST													
		13 LST	24.3	23.9	26.6	27.2	28.6	29.9	30.8	30.7	28.0	29.1	27.4	27.3	333.8
		19 LST													

STA NO. 60775/ (IN AREA NUMBER 03)

RAMADA, TUNISIA

LATITUDE 3219N

LONGITUDE 1024E

ELEVATION(FT) 00988

PARAMETER DESCRIPTION	JAN	FEB	MAR	APR	MAY	JUN	JUL	AUG	SEP	OCT	NOV	DEC	ANN	PDR (YRS)	NO. OBS
ABS MAX TMP (F)	76	90	101	102	108	116	120	117	116	103	94	82	120	10	-28
MEAN MAX TMP (F)	57	63	71	78	86	94	100	98	94	83	71	64	80	5	-28
MEAN MIN TMP (F)	42	45	50	57	62	69	71	69	62	52	46	31	26	10	-28
ABS MIN TMP (F)	26	28	36	42	50	54	61	61	54	46	41	31	26	5	-29
MEAN NO DYS TMP = OR GTR 90(F)	0.0	0.0			10.7	20.4	31.0	26.1	20.4	7.0		0.0		10	-29
MEAN NO DYS TMP = OR LES 32(F)			0.0	0.0	0.0	0.0	0.0	0.0	0.0	0.0	0.0	0.0	0.0	10	-29
MEAN NO DYS TMP = OR LES 0(F)	0.0	0.0	0.0	0.0	0.0	0.0	0.0	0.0	0.0	0.0	0.0	0.0	0.0	5	-29
MEAN DEW PT TMP (F)	37	37	43	51	53	58	63	62	60	53	46	40	50	5	-28
MEAN REL HUM (PCT)	65	58	56	59	52	50	52	52	53	54	60	61	56	0	0
MEAN PRESS ALT (FT)													2.0	50	-6
MEAN PRECIP (IN)	0.51	0.20	0.28	0.04	0.16	0.01	0.00	0.16	0.00	0.39	0.12	0.16	2.0	10	-29
MEAN SNOW FALL (IN)			0.0	0.0	0.0	0.0	0.0	0.0	0.0	0.0	0.0	0.0		10	-29
MEAN NO DYS PRCP = OR GTR 0.1 IN	1.2	0.6	0.8	0.1	0.5	0.1	0.0	0.4	0.0	0.9	0.4	0.5	5.5	50	-29
MEAN NO DYS SNFL = OR GTR 1.5 IN			0.0	0.0	0.0	0.0	0.0	0.0	0.0	0.0	0.0	0.0		10	-29
MEAN NO DYS W/OCUR VSBY LES 1/2 MI													4.9	5	-24
MEAN NO DYS TSTMS	0.0	0.0	1.0	1.0	1.0	0.3	0.0	0.3	0.0	1.0	0.3	0.0		0	0
P FREQ WND SPD = OR GTR 17 KTS														0	0
P FREQ WND SPD = OR GTR 28 KTS														0	0
P FREQ LES 5000 FT A/D LES 5 MI														0	0
P FREQ LES 1500 FT A/D LES 3 MI														0	0
FOR 00-02 LST														0	0
03-05 LST														0	0
06-08 LST														0	0
09-11 LST														0	0
12-14 LST	7.1	0.0	2.5	2.1	0.0	0.0	0.0	0.0	0.0	0.0	0.0	4.8	1.4	4	325
15-17 LST														0	0
18-20 LST														0	0
21-23 LST														0	0
P FREQ LES 300 FT A/D LES 1 MI														0	0
FOR 00-02 LST														0	0
03-05 LST														0	0
06-08 LST														0	0
09-11 LST														0	0
12-14 LST	7.1	0.0	2.5	2.1	0.0	0.0	0.0	0.0	0.0	0.0	0.0	0.0	1.0	4	325
15-17 LST														0	0
18-20 LST														0	0
21-23 LST														0	0

RAMADA, TUNISIA
MEAN NUMBER OF DAYS

PARAMETER DESCRIPTION		JAN	FEB	MAR	APR	MAY	JUN	JUL	AUG	SEP	OCT	NOV	DEC	ANN	PDR (YRS)	NO. OBS
CIG = GTR 1000 FT AND VSBY = GTR 3 MI	01 LST														0	0
	07 LST														0	0
	13 LST	24.3	28.0	29.5	27.4	29.7	30.0	31.0	31.0	30.0	31.0	30.0	31.0	332.9	4	325
	19 LST														0	0
CIG = GTR 2000 FT AND VSBY = GTR 3 MI W/SFC WND LES 10 KTS	01 LST														0	0
	07 LST														0	0
	13 LST	9.5	12.7	16.7	18.0	18.2	18.1	26.2	23.6	21.7	17.9	13.8	14.0	210.4	4	316
	19 LST														0	0
SFC WND = GTR 17 KTS AND NO PRECIP.	01 LST														0	0
	07 LST														0	0
	13 LST	14.4	8.9	9.5	7.3	4.3	2.8	0.0	0.0	1.6	8.2	6.9	7.8	71.7	4	323
	19 LST														0	0
SFC WND 4-10 KTS AND TMP 33-89 DEG F AND NO PRECIP.	01 LST														0	0
	07 LST														0	0
	13 LST	8.2	2.9	11.7	14.3	10.5	6.8	4.7	3.7	8.3	5.8	17.5	8.2	102.6	4	305
	19 LST														0	0
SKY COVER LES 3/10 AND VSBY = GTR 3 MI	01 LST														0	0
	07 LST														0	0
	13 LST	12.4	14.0	14.0	11.5	13.4	29.8	31.0	28.5	19.0	19.6	14.3	14.8	219.3	4	332
	19 LST														0	0
CIG = GTR 2500 FT AND VSBY = GTR 3 MI	01 LST														0	0
	07 LST														0	0
	13 LST	19.9	25.6	26.4	26.2	28.3	30.0	31.0	31.0	30.0	31.0	27.8	29.5	336.7	4	325
	19 LST														0	0
CIG = GTR 6000 FT AND VSBY = GTR 3 MI	01 LST														0	0
	07 LST														0	0
	13 LST	19.9	22.1	24.0	26.2	26.4	30.0	31.0	31.0	28.3	29.4	27.8	29.5	325.6	4	325
	19 LST														0	0
CIG = GTR 10000 FT AND VSBY = GTR 3 MI	01 LST														0	0
	07 LST														0	0
	13 LST	19.9	22.1	24.0	26.2	26.4	30.0	31.0	31.0	28.3	29.4	27.8	29.5	325.6	4	325
	19 LST														0	0

TUNISIA		AREA NO. 03				LARGEST MEAN PRECIP (IN)								
		DESERT BOUNDARIES				LARGEST MEAN PRECIP (IN)								
		3250N 00810E	3305N 00900E	3305N 00900E	3225N 01125E									
PARAMETER DESCRIPTION		JAN	FEB	MAR	APR	MAY	JUN	JUL	AUG	SEP	OCT	NOV	DEC	ANN
MEAN MAX TMP (F)		57	63	71	78	86	94	100	98	94	83	71	64	80
MEAN MIN TMP (F)		42	45	50	57	62	69	71	71	69	62	52	46	58
LARGEST MEAN PRECIP (IN)		0.31	0.20	0.28	0.04	0.16	0.01	0.00	0.16	0.00	0.39	0.12	0.16	2.0
SMALLEST MEAN PRECIP (IN)		0.31	0.20	0.28	0.04	0.16	0.01	0.00	0.16	0.00	0.39	0.12	0.16	2.0
		MEAN NUMBER OF DAYS												
CIG = GTR 1000 FT AND VSBY = GTR 3 MI	01 LST													
	07 LST													
	13 LST	24.3	28.0	29.5	27.4	29.7	30.0	31.0	31.0	30.0	31.0	30.0	31.0	392.9
	19 LST													
CIG = GTR 2000 FT AND VSBY = GTR 3 MI W/SFC WND LES 10 KTS	01 LST													
	07 LST													
	13 LST	9.5	12.7	16.7	18.0	18.2	18.1	26.2	23.6	21.7	17.9	13.8	14.0	210.4
	19 LST													
SFC WND = GTR 17 KTS AND NO PRECIP.	01 LST													
	07 LST													
	13 LST	14.4	8.9	9.5	7.3	4.3	2.8	0.0	0.0	1.6	0.2	6.9	7.8	71.7
	19 LST													
SFC WND 4-10 KTS AND TMP 33-89 DEG F AND NO PRECIP.	01 LST													
	07 LST													
	13 LST	8.2	2.9	11.7	14.3	10.5	6.8	4.7	3.7	8.3	9.8	17.5	8.2	102.6
	19 LST													
SKY COVER LES 3/10 AND VSBY = GTR 3 MI	01 LST													
	07 LST													
	13 LST	12.4	14.0	14.0	11.5	13.4	28.8	31.0	28.3	15.0	19.6	19.3	14.8	219.3
	19 LST													
CIG = GTR 2500 FT AND VSBY = GTR 3 MI	01 LST													
	07 LST													
	13 LST	19.9	25.6	26.4	26.2	28.3	30.0	31.0	31.0	30.0	31.0	27.8	29.5	336.7
	19 LST													
CIG = GTR 6000 FT AND VSBY = GTR 3 MI	01 LST													
	07 LST													
	13 LST	19.9	22.1	24.0	26.2	26.4	30.0	31.0	31.0	28.3	29.4	27.8	29.5	325.6
	19 LST													
CIG = GTR 10000 FT AND VSBY = GTR 3 MI	01 LST													
	07 LST													
	13 LST	19.9	22.1	24.0	26.2	26.4	30.0	31.0	31.0	28.3	29.4	27.8	29.5	325.6
	19 LST													

DORI, REPUBLIC OF UPPER VOLTA

STA NO. 65501 (IN AREA NUMBER 01)

LATITUDE 1402N

LONGITUDE 0030E

ELEVATION(FT) 00738

PARAMETER DESCRIPTION	JAN	FEB	MAR	APR	MAY	JUN	JUL	AUG	SEP	OCT	NOV	DEC	ANN	PDR (YRS)	NO. OBS
ABS MAX TMP (F)	100	105	109	114	112	111	104	95	103	106	106	100	114	5	-28
MEAN MAX TMP (F)	89	97	102	105	104	100	92	88	92	99	99	92	97	6	-28
MEAN MIN TMP (F)	56	61	70	75	79	77	73	72	72	72	65	58	69	6	-28
ABS MIN TMP (F)	46	50	58	61	66	66	65	65	65	63	55	42	42	5	-28
MEAN NO DYS TMP = OR GTR 90(F)	14.5	22.4	31.0	30.0	31.0	30.0	18.5	13.2	17.9	31.0	30.0	18.5	288.0	6	-29
MEAN NO DYS TMP = OR LES 32(F)	0.0	0.0	0.0	0.0	0.0	0.0	0.0	0.0	0.0	0.0	0.0	0.0	0.0	5	-29
MEAN NO DYS TMP = OR LES 0(F)	0.0	0.0	0.0	0.0	0.0	0.0	0.0	0.0	0.0	0.0	0.0	0.0	0.0	5	-29
MEAN DEW PT TMP (F)	34	36	41	51	63	69	71	73	73	68	50	38	56	5	-29
MEAN REL HUM (PCT)	29	25	24	31	43	56	72	81	76	60	37	31	47	4	-28
MEAN PRESS ALT (FT)														0	0
MEAN PRESS ALT (FT)														26	-6
MEAN PRECIP (IN)	0.00	0.04	0.00	0.16	1.06	2.01	5.20	6.97	3.46	0.79	0.08	0.00	19.8	5	-29
MEAN SNOW FALL (IN)	0.0	0.0	0.0	0.0	0.0	0.0	0.0	0.0	0.0	0.0	0.0	0.0	0.0	5	-29
MEAN NO DYS PRCP = OR GTR 0.1 IN	0.0	0.2	0.0	0.5	2.6	3.9	8.6	10.6	6.1	1.7	0.3	0.0	34.5	26	-29
MEAN NO DYS SNFL = OR GTR 1.9 IN	0.0	0.0	0.0	0.0	0.0	0.0	0.0	0.0	0.0	0.0	0.0	0.0	0.0	5	-29
MEAN NO DYS W/OCUR VSBY LES 1/2 MI														0	0
MEAN NO DYS TSTMS														0	0
P FREQ WND SPD = OR GTR 17 KTS														0	0
P FREQ WND SPD = OR GTR 28 KTS														0	0
P FREQ LES 5000 FT A/D LES 9 MI														0	0
P FREQ LES 1900 FT A/D LES 3 MI														0	0
FOR 00-02 LST														0	0
03-05 LST														0	0
06-08 LST														0	0
09-11 LST														0	0
12-14 LST	0.0	0.0	0.0	0.0	5.6	0.0	0.0	4.3	0.0	0.0	0.0	0.0	0.8	4	517
15-17 LST														0	0
18-20 LST														0	0
21-23 LST														0	0
P FREQ LES 300 FT A/D LES 1 MI														0	0
FOR 00-02 LST														0	0
03-05 LST														0	0
06-08 LST														0	0
09-11 LST														0	0
12-14 LST	0.0	0.0	0.0	0.0	5.6	0.0	0.0	0.0	0.0	0.0	0.0	0.0	0.5	4	517
15-17 LST														0	0
18-20 LST														0	0
21-23 LST														0	0

DORI, REPUBLIC OF UPPER VOLTA
MEAN NUMBER OF DAYS

PARAMETER DESCRIPTION		JAN	FEB	MAR	APR	MAY	JUN	JUL	AUG	SEP	OCT	NOV	DEC	ANN	PDR (YRS)	NO. OBS
CIG = GTR 1000 FT AND VSBY = GTR 3 MI	00 LST														0	0
	06 LST														0	0
	12 LST	28.6	26.5	28.8	29.3	29.3	30.0	31.0	29.6	30.0	30.2	30.0	29.2	352.5	4	517
CIG =GTR 2000 FT AND VSBY =GTR 3 MI W/SFC WND LES 10 KTS	00 LST														0	0
	06 LST														0	0
	12 LST	26.1	18.9	20.5	22.2	24.9	23.6	31.0	28.0	30.0	29.3	26.1	19.8	300.4	4	497
SFC WND = GTR 17 KTS AND NO PRECIP.	00 LST														0	0
	06 LST														0	0
	12 LST	0.0	0.7	0.5	0.0	0.6	0.0	0.0	0.0	0.0	0.0	0.8	0.0	2.6	4	509
SFC WND 4-10 KTS AND TMP 33-89 DEG F AND NO PRECIP.	00 LST														0	0
	06 LST														0	0
	12 LST	20.6	8.5	3.4	0.7	1.2	2.0	12.6	17.5	11.5	2.6	3.1	17.6	101.3	4	483
SKY COVER LES 3/10 AND VSBY = GTR 3 MI	00 LST														0	0
	06 LST														0	0
	12 LST	6.5	9.1	4.5	3.8	2.9	9.4	0.9	0.7	1.1	1.7	6.8	6.4	53.8	4	520
CIG = GTR 2500 FT AND VSBY = GTR 3 MI	00 LST														0	0
	06 LST														0	0
	12 LST	28.6	26.5	28.8	29.3	29.3	29.4	30.0	28.2	30.0	30.2	30.0	29.2	349.5	4	517
CIG = GTR 6000 FT AND VSBY = GTR 3 MI	00 LST														0	0
	06 LST														0	0
	12 LST	28.6	26.5	28.8	29.3	29.3	29.4	30.0	22.5	27.7	29.4	30.0	29.2	340.7	4	517
CIG = GTR 10000 FT AND VSBY = GTR 3 MI	00 LST														0	0
	06 LST														0	0
	12 LST	28.6	26.5	28.8	29.3	29.3	29.4	30.0	22.5	26.5	29.4	30.0	29.2	339.5	4	517
	18 LST													0	0	

STA NO. 69503 (IN AREA NUMBER 01)

OUAGADOUGOU, REPUBLIC OF UPPER VOLTA

LATITUDE 1221N

LONGITUDE 00131W

ELEVATION(FT) 01037

PARAMETER DESCRIPTION	JAN	FEB	MAR	APR	MAY	JUN	JUL	AUG	SEP	OCT	NOV	DEC	ANN	PDR (YRS)	NO. OBS
ABS MAX TMP (F)	113	113	113	116	118	111	106	101	102	106	107	113	118	10	-28
MEAN MAX TMP (F)	92	98	104	103	101	96	91	87	89	95	96	95	96	10	-28
MEAN MIN TMP (F)	60	68	73	79	78	76	74	72	73	74	71	62	72	10	-28
ABS MIN TMP (F)	48	54	59	59	66	63	65	53	66	64	60	51	48	10	-28
MEAN NO DYS TMP = DR GTR 90(F)	18.5	23.5	31.0	30.0	31.0	22.9	17.2	11.9	14.0	22.4	22.9	22.4	267.7	10	-29
MEAN NO DYS TMP = DR LES 32(F)	0.0	0.0	0.0	0.0	0.0	0.0	0.0	0.0	0.0	0.0	0.0	0.0	0.0	10	-29
MEAN NO DYS TMP = DR LES 0(F)	0.0	0.0	0.0	0.0	0.0	0.0	0.0	0.0	0.0	0.0	0.0	0.0	0.0	0	-50
MEAN DEW PT TMP (F)	40	41	48	58	67	70	70	71	71	69	56	45	59	0	-32
MEAN REL HUM (PCT)	27	23	24	34	53	64	72	79	77	62	41	29	49	10	-32
MEAN PRESS ALT (FT)	1055	995	964	925	899	932	953	995	1009	1014	1009	1042	983	0	-50
MEAN PRESS ALT (FT)	1055	995	964	925	899	932	953	995	1009	1014	1009	1042	983	35	-6
MEAN PRECIP (IN)	0.00	0.08	0.24	0.71	3.39	4.49	7.60	10.35	6.02	1.61	0.04	0.00	34.5	10	-29
MEAN SNOW FALL (IN)	0.0	0.0	0.0	0.0	0.0	0.0	0.0	0.0	0.0	0.0	0.0	0.0	0.0	10	-29
MEAN NO DYS PRCP = DR GTR 0.1 IN	0.0	0.3	0.7	1.8	6.6	7.7	11.2	13.4	9.6	3.1	0.3	0.0	54.7	10	-29
MEAN NO DYS SNFL = DR GTR 1.9 IN	0.0	0.0	0.0	0.0	0.0	0.0	0.0	0.0	0.0	0.0	0.0	0.0	0.0	0	0
MEAN NO DYS W/OCUR VSBY LES 1/2 MI	0.3	0.3	1.0	6.0	13.0	16.0	19.0	18.0	16.0	13.0	1.0	0.0	103.6	5	-24
MEAN NO DYS TSTMS														0	0
P FREQ WND SPD = DR GTR 17 KTS														0	0
P FREQ WND SPD = DR GTR 28 KTS														0	0
P FREQ LES 5000 FT A/D LES 5 MI														0	0
P FREQ LES 1500 FT A/D LES 3 MI														0	0
FOR 00-02 LST														0	0
03-05 LST														0	0
06-08 LST														0	0
09-11 LST														0	0
12-14 LST	2.7	1.2	1.4	0.0	3.3	0.0	2.4	0.3	5.0	3.2	1.1	0.0	2.4	4	1250
15-17 LST														0	0
18-20 LST														0	0
21-23 LST														0	0
P FREQ LES 300 FT A/D LES 1 MI														0	0
FOR 00-02 LST														0	0
03-05 LST														0	0
06-08 LST														0	0
09-11 LST														0	0
12-14 LST	2.7	1.2	0.0	0.0	3.3	0.0	0.0	0.0	0.0	0.0	0.0	0.0	0.6	4	1250
15-17 LST														0	0
18-20 LST														0	0
21-23 LST														0	0

OUAGADOUGOU, REPUBLIC OF UPPER VOLTA
MEAN NUMBER OF DAYS

PARAMETER DESCRIPTION	JAN	FEB	MAR	APR	MAY	JUN	JUL	AUG	SEP	OCT	NOV	DEC	ANN	PDR (YRS)	NO. OBS	
CIG = GTR 1000 FT AND VSBY = GTR 3 MI	00 LST													0	0	
	06 LST													0	0	
	12 LST	27.2	24.0	30.6	29.2	29.7	30.0	30.7	30.5	29.5	30.7	28.3	28.7	349.1	4	1250
	18 LST													0	0	
CIG = GTR 2000 FT AND VSBY = GTR 3 MI W/SFC WND LES 10 KTS	00 LST													0	0	
	06 LST													0	0	
	12 LST	20.1	13.0	19.5	23.5	21.0	22.7	22.4	20.5	25.2	27.7	19.0	17.1	251.7	4	1250
	18 LST													0	0	
SFC WND = GTR 17 KTS AND NO PRECIP.	00 LST													0	0	
	06 LST													0	0	
	12 LST	0.0	0.0	0.0	0.2	0.0	0.2	0.0	0.0	0.0	0.0	0.0	0.4	4	1252	
	18 LST													0	0	
SFC WND 4-10 KTS AND TMP 33-89 DEG F AND NO PRECIP.	00 LST													0	0	
	06 LST													0	0	
	12 LST	12.7	5.3	0.8	0.8	1.8	5.5	10.5	10.9	13.4	4.3	0.7	7.4	86.1	4	1251
	18 LST													0	0	
SKY COVER LES 3/10 AND VSBY = GTR 3 MI	00 LST													0	0	
	06 LST													0	0	
	12 LST	12.6	14.0	11.4	8.3	4.3	8.1	0.2	0.0	0.8	4.0	12.3	15.9	91.9	4	1251
	18 LST													0	0	
CIG = GTR 2500 FT AND VSBY = GTR 3 MI	00 LST													0	0	
	06 LST													0	0	
	12 LST	27.2	24.0	30.1	29.2	29.5	29.9	28.2	21.5	24.9	29.0	28.3	28.7	330.1	4	1250
	18 LST													0	0	
CIG = GTR 6000 FT AND VSBY = GTR 3 MI	00 LST													0	0	
	06 LST													0	0	
	12 LST	27.2	24.0	30.1	28.7	29.2	28.7	21.4	13.8	20.2	27.7	28.3	28.7	308.0	4	1250
	18 LST													0	0	
CIG = GTR 10000 FT AND VSBY = GTR 3 MI	00 LST													0	0	
	06 LST													0	0	
	12 LST	27.2	24.0	30.1	28.7	29.2	28.7	21.1	13.8	20.2	27.7	28.3	28.7	307.7	4	1250
	18 LST													0	0	

STA NO. 69907 (IN AREA NUMBER 01)

FADA NGOURBA, REPUBLIC OF UPPER VOLTA

LATITUDE 1204N

LONGITUDE 00021E

ELEVATION(FT) 00980

PARAMETER DESCRIPTION	JAN	FEB	MAR	APR	MAY	JUN	JUL	AUG	SEP	OCT	NOV	DEC	ANN	PDR (YRS)	NO. OBS
ABS MAX TMP (F)	105	110	114	114	112	110	102	98	102	100	111	109	114	7	-28
MEAN MAX TMP (F)	97	101	106	106	101	96	92	89	91	98	101	97	98	7	-28
MEAN MIN TMP (F)	60	64	72	77	77	73	72	70	70	70	64	60	69	7	-28
ABS MIN TMP (F)	45	50	61	63	64	53	60	66	63	62	53	51	45	7	-28
MEAN NO DYS TMP = DR GTR 90(F)	24.9	28.0	31.0	30.0	31.0	22.9	18.3	14.5	16.0	26.1	30.0	24.9	298.4	7	-29
MEAN NO DYS TMP = DR LES 32(F)	0.0	0.0	0.0	0.0	0.0	0.0	0.0	0.0	0.0	0.0	0.0	0.0	0.0	7	-29
MEAN NO DYS TMP = DR LES 0(F)	0.0	0.0	0.0	0.0	0.0	0.0	0.0	0.0	0.0	0.0	0.0	0.0	0.0	7	-29
MEAN DEW PT TMP (F)	44	47	55	66	74	74	73	74	74	73	59	47	64	6	-28
MEAN REL HUM (PCT)	34	33	36	47	64	73	81	83	82	73	50	37	38	6	-28
MEAN PRESS ALT (FT)														0	0
MEAN PRECIP (IN)	0.00	0.08	0.24	0.91	3.23	4.96	6.65	9.72	3.91	1.02	0.16	0.00	32.9	26	-6
MEAN SNOW FALL (IN)	0.0	0.0	0.0	0.0	0.0	0.0	0.0	0.0	0.0	0.0	0.0	0.0	0.0	7	-29
MEAN NO DYS PRCP = DR GTR 0.1 IN	0.0	0.3	0.7	2.3	6.3	8.3	10.3	13.0	9.3	2.1	0.3	0.0	53.3	26	-29
MEAN NO DYS SNFL = DR GTR 1.5 IN	0.0	0.0	0.0	0.0	0.0	0.0	0.0	0.0	0.0	0.0	0.0	0.0	0.0	7	-29
MEAN NO DYS W/DCUR VSBY LES 1/2 MI														0	0
MEAN NO DYS TSTMS	0.0	1.0	2.0	7.0	10.0	12.0	14.0	16.0	17.0	10.0	1.0	0.3	90.3	5	-24
P FREQ WND SPD = DR GTR 17 KTS														0	0
P FREQ WND SPD = DR GTR 20 KTS														0	0
P FREQ LES 5000 FT A/D LES 5 MI														0	0
P FREQ LES 1500 FT A/D LES 3 MI														0	0
FDR 00-02 LST														0	0
03-05 LST														0	0
06-08 LST														0	0
09-11 LST														0	0
12-14 LST	2.0	0.0	0.0	0.0	0.0	0.0	3.4	0.0	7.3	0.0	0.0	0.0	1.1	4	343
15-17 LST														0	0
18-20 LST														0	0
21-23 LST														0	0
P FREQ LES 300 FT A/D LES 1 MI														0	0
FDR 00-02 LST														0	0
03-05 LST														0	0
06-08 LST														0	0
09-11 LST														0	0
12-14 LST	2.0	0.0	0.0	0.0	0.0	0.0	3.4	0.0	3.0	0.0	0.0	0.0	0.9	4	343
15-17 LST														0	0
18-20 LST														0	0
21-23 LST														0	0

FADA NGOURMA, REPUBLIC OF UPPER VOLTA
MEAN NUMBER OF DAYS

PARAMETER DESCRIPTION	JAN	FEB	MAR	APR	MAY	JUN	JUL	AUG	SEP	OCT	NOV	DEC	ANN	PDR (YRS)	NO. OBS
CIG = GTR 1000 FT AND VSBY = GTR 3 MI														0	0
														0	0
														4	543
														0	0
														0	0
CIG = GTR 2000 FT AND VSBY = GTR 3 MI W/SFC WND LES 10 KTS														0	0
														0	0
														4	519
														0	0
														0	0
SFC WND = GTR 17 KTS AND NO PRECIP.														0	0
														0	0
														4	533
														0	0
														0	0
SFC WND 4-10 KTS AND TMP 33-89 DEG F AND NO PRECIP.														0	0
														0	0
														4	513
														0	0
														0	0
SKY COVER LES 3/10 AND VSBY = GTR 3 MI														0	0
														0	0
														4	542
														0	0
														0	0
CIG = GTR 2500 FT AND VSBY = GTR 3 MI														0	0
														0	0
														4	543
														0	0
														0	0
CIG = GTR 6000 FT AND VSBY = GTR 3 MI														0	0
														0	0
														4	543
														0	0
														0	0
CIG = GTR 10000 FT AND VSBY = GTR 3 MI														0	0
														0	0
														4	543
														0	0

8000-DIDULASSO, REPUBLIC OF UPPER VOLTA

LATITUDE 1110N

LONGITUDE 00420W

ELEVATION(FT) 01909

STA NO. 69510 (IN AREA NUMBER 01)

PARAMETER DESCRIPTION	JAN	FEB	MAR	APR	MAY	JUN	JUL	AUG	SEP	OCT	NOV	DEC	ANN	PDR (YRS)	NO. OBS
ABS MAX TMP (F)	102	104	115	108	106	99	95	104	99	100	100	102	115	13	-28
MEAN MAX TMP (F)	92	97	101	99	96	91	87	85	88	90	94	91	93	11	-28
MEAN MIN TMP (F)	58	62	68	71	71	70	69	70	69	70	67	61	67	11	-28
ABS MIN TMP (F)	46	52	59	55	61	55	57	59	52	59	54	48	46	13	-28
MEAN NO DYS TMP = OR GTR 90(F)	18.5	22.4	31.0	30.0	23.7	16.6	11.9	9.4	12.7	19.9	20.4	17.2	229.7	11	-29
MEAN NO DYS TMP = OR LES 32(F)	0.0	0.0	0.0	0.0	0.0	0.0	0.0	0.0	0.0	0.0	0.0	0.0	0.0	13	-29
MEAN NO DYS TMP = OR LES 0(F)	0.0	0.0	0.0	0.0	0.0	0.0	0.0	0.0	0.0	0.0	0.0	0.0	0.0	13	-29
MEAN DEW PT TMP (F)	43	47	56	63	66	69	69	73	69	69	62	49	61	0	-50
MEAN REL HUM (PCT)	28	29	36	50	64	73	78	82	80	71	59	36	57	10	-32
MEAN PRESS ALT (PCT)	1528	1498	1410	1363	1337	1374	1408	1449	1468	1475	1464	1506	1437	0	-50
MEAN PRECIP (IN)	0.04	0.12	0.71	1.93	4.53	5.31	8.50	12.60	8.50	3.19	0.43	0.08	45.9	37	-6
MEAN SNOW FALL (IN)	0.0	0.0	0.0	0.0	0.0	0.0	0.0	0.0	0.0	0.0	0.0	0.0	0.0	13	-29
MEAN NO DYS PRCP = OR GTR 0.1 IN	0.2	0.4	1.8	4.3	7.8	8.7	12.0	14.7	12.4	5.7	1.0	0.3	69.3	37	-29
MEAN NO DYS SNFL = OR GTR 1.5 IN	0.0	0.0	0.0	0.0	0.0	0.0	0.0	0.0	0.0	0.0	0.0	0.0	0.0	0	0
MEAN NO DYS W/OCUR VSBY LES 1/2 MI	0.3	1.0	3.0	10.0	10.0	13.0	16.0	14.0	16.0	13.0	3.0	1.0	100.3	5	-24
MEAN NO DYS TSTMS														0	0
P FREQ WND SPD = OR GTR 17 KTS														0	0
P FREQ WND SPD = OR GTR 28 KTS														0	0
P FREQ LES 3000 FT A/D LES 3 MI														0	0
P FREQ LES 1500 FT A/D LES 3 MI														0	0
FOR 00-02 LST														0	0
03-05 LST														0	0
06-08 LST														0	0
09-11 LST														0	0
12-14 LST	0.0	0.0	0.0	0.0	1.5	3.2	13.6	20.4	20.4	5.0	0.0	0.0	5.3	4	668
15-17 LST														0	0
18-20 LST														0	0
21-23 LST														0	0
P FREQ LES 300 FT A/D LES 1 MI														0	0
FOR 00-02 LST														0	0
03-05 LST														0	0
06-08 LST														0	0
09-11 LST														0	0
12-14 LST	0.0	0.0	0.0	0.0	0.0	0.0	0.0	1.9	0.0	0.0	0.0	0.0	0.2	4	668
15-17 LST														0	0
18-20 LST														0	0
21-23 LST														0	0

BOBO-DIOULASSO, REPUBLIC OF UPPER VOLTA
MEAN NUMBER OF DAYS

PARAMETER DESCRIPTION		JAN	FEB	MAR	APR	MAY	JUN	JUL	AUG	SEP	OCT	NOV	DEC	ANN	PDR (YRS)	NO. OBS
CIG = GTR 1000 FT AND VSBY = GTR 3 MI	00 LST														0	0
	06 LST														0	0
	12 LST	23.3	25.2	28.0	29.6	30.0	30.0	28.9	28.7	28.8	31.0	29.5	28.0	341.0	4	668
	18 LST														0	0
CIG =GTR 2000 FT AND VSBY =GTR 3 MI W/SFC WND LES 10 KTS	00 LST														0	0
	06 LST														0	0
	12 LST	18.5	14.6	14.2	18.3	25.1	21.3	16.2	14.0	18.4	27.9	25.5	23.3	237.3	4	637
	18 LST														0	0
SFC WND = GTR 17 KTS AND NO PRECIP.	00 LST														0	0
	06 LST														0	0
	12 LST	0.6	1.7	2.1	0.9	0.4	1.5	1.3	1.8	0.0	0.0	0.5	0.0	10.8	4	657
	18 LST														0	0
SFC WND 4-10 KTS AND TMP 33-89 DEG F AND NO PRECIP.	00 LST														0	0
	06 LST														0	0
	12 LST	18.8	9.3	1.1	1.8	7.8	15.2	16.2	19.0	24.1	15.5	4.0	18.9	147.7	4	639
	18 LST														0	0
SKY COVER LES 3/10 AND VSBY = GTR 3 MI	00 LST														0	0
	06 LST														0	0
	12 LST	15.5	12.8	8.0	7.1	4.1	4.5	1.2	0.0	0.4	2.7	11.1	18.0	85.6	4	674
	18 LST														0	0
CIG = GTR 2500 FT AND VSBY = GTR 3 MI	00 LST														0	0
	06 LST														0	0
	12 LST	23.3	25.2	26.6	28.7	29.5	27.6	19.0	14.3	16.5	24.0	28.9	28.0	291.6	4	668
	18 LST														0	0
CIG = GTR 6000 FT AND VSBY = GTR 3 MI	00 LST														0	0
	06 LST														0	0
	12 LST	23.3	25.2	26.1	28.3	28.1	23.8	8.4	6.3	9.8	22.5	27.8	28.0	237.6	4	668
	18 LST														0	0
CIG = GTR 10000 FT AND VSBY = GTR 3 MI	00 LST														0	0
	06 LST														0	0
	12 LST	23.3	25.2	26.1	28.3	28.1	23.3	8.4	6.3	9.2	22.5	27.8	28.0	256.3	4	668
	18 LST														0	0

BOROMO, REPUBLIC OF UPPER VOLTA

LATITUDE 1140N

LONGITUDE 0029W

ELEVATION(FT) 0089

STA NO. 69516 (IN AREA NUMBER 01)

PARAMETER DESCRIPTION	JAN	FEB	MAR	APR	MAY	JUN	JUL	AUG	SEP	OCT	NOV	DEC	ANN	PDR (YRS)	NO. OBS
ABS MAX TMP (F)														0	0
MEAN MAX TMP (F)														0	0
MEAN MIN TMP (F)														0	0
ABS MIN TMP (F)														0	0
MEAN NO DYS TMP = OR GTR 90(F)														0	0
MEAN NO DYS TMP = OR LES 32(F)														0	0
MEAN NO DYS TMP = OR LES 0(F)														0	0
MEAN DEW PT TMP (F)														0	0
MEAN REL HUM (PCT)														0	0
MEAN PRESS ALT (FT)														39	-6
MEAN PRECIP (IN)	0.00	0.12	0.39	1.14	3.58	4.08	8.62	10.94	6.93	2.17	0.95	0.04	39.2	0	0
MEAN SNOW FALL (IN)														0	0
MEAN NO DYS PRCP = OR GTR 0.1 IN	0.0	0.4	1.0	2.8	6.8	8.2	12.1	19.8	10.7	4.1	0.9	0.2	61.0	39	-29
MEAN NO DYS SNFL = OR GTR 1.9 IN	0.0	0.0										0.0		0	-29
MEAN NO DYS W/DCUR VSBY LES 1/2 MI														0	0
MEAN NO DYS TSTMS	0.0	1.0	3.0	8.0	13.0	15.0	18.0	16.0	16.0	10.0	1.0	0.0	101.0	9	-24
P FREQ WND SPD = OR GTR 17 KTS														0	0
P FREQ WND SPD = OR GTR 28 KTS														0	0
P FREQ LES 3000 FT A/D LES 3 MI														0	0
P FREQ LES 1500 FT A/D LES 3 MI														0	0
FOR 00-02 LST														0	0
03-05 LST														0	0
06-08 LST														0	0
09-11 LST														0	0
12-14 LST	0.0	0.0	0.0	0.0	0.0	0.0	0.0	2.9	0.0	0.0	0.0	0.0	0.2	9	483
15-17 LST														0	0
18-20 LST														0	0
21-23 LST														0	0
P FREQ LES 300 FT A/D LES 1 MI														0	0
FOR 00-02 LST														0	0
03-05 LST														0	0
06-08 LST														0	0
09-11 LST														0	0
12-14 LST	0.0	0.0	0.0	0.0	0.0	0.0	0.0	0.0	0.0	0.0	0.0	0.0	0.0	9	483
15-17 LST														0	0
18-20 LST														0	0
21-23 LST														0	0

BOPOMO, REPUBLIC OF UPPER VOLTA
MEAN NUMBER OF DAYS

PARAMETER DESCRIPTION	JAN	FEB	MAR	APR	MAY	JUN	JUL	AUG	SEP	OCT	NOV	DEC	ANN	PDR (YRS)	NO. OBS	
CIG = GTR 1000 FT AND VSBY = GTR 3 MI	00 LST													0	0	
	06 LST													0	0	
	12 LST	29.9	29.0	29.7	30.0	30.3	30.0	31.0	30.1	30.0	31.0	28.3	29.8	355.1	3	483
	18 LST													0	0	
CIG =GTR 2000 FT AND VSBY =GTR 3 MI W/SPC WND LES 10 KTS	00 LST													0	0	
	06 LST													0	0	
	12 LST	26.4	21.0	25.0	26.6	30.3	27.1	27.4	29.2	27.8	31.0	25.7	26.7	324.2	3	472
	18 LST													0	0	
SPC WND = GTR 17 KTS AND NO PRECIP.	00 LST													0	0	
	06 LST													0	0	
	12 LST	0.0	0.0	0.7	0.0	0.0	0.0	0.0	0.0	0.0	0.0	0.0	0.7	3	485	
	18 LST													0	0	
SPC WND 4-10 KTS AND TMP 33-89 DEG F AND NO PRECIP.	00 LST													0	0	
	06 LST													0	0	
	12 LST	6.9	5.5	0.0	0.6	2.5	4.4	18.1	15.5	5.0	7.0	5.0	3.7	74.2	3	466
	18 LST													0	0	
SKY COVER LES 3/10 AND VSBY = GTR 3 MI	00 LST													0	0	
	06 LST													0	0	
	12 LST	12.6	15.5	7.9	7.0	3.0	4.9	0.0	0.0	0.0	2.2	8.9	14.9	76.9	3	496
	18 LST													0	0	
CIG = GTR 2500 FT AND VSBY = GTR 3 MI	00 LST													0	0	
	06 LST													0	0	
	12 LST	29.9	29.0	29.7	30.0	30.3	30.0	26.4	21.0	27.9	29.4	28.3	29.8	337.7	3	483
	18 LST													0	0	
CIG = GTR 6000 FT AND VSBY = GTR 3 MI	00 LST													0	0	
	06 LST													0	0	
	12 LST	29.9	29.0	29.7	28.3	30.3	24.4	10.3	11.8	15.3	20.6	26.6	29.8	282.2	3	483
	18 LST													0	0	
CIG = GTR 10000 FT AND VSBY = GTR 3 MI	00 LST													0	0	
	06 LST													0	0	
	12 LST	29.9	29.0	29.7	28.3	30.3	24.4	10.3	11.8	15.3	20.6	26.6	29.8	282.2	3	483
	18 LST													0	0	

STA NO. 69522 (IN AREA NUMBER 01)

GADUA, REPUBLIC OF UPPER VOLTA

LATITUDE 1020N

LONGITUDE 0031W

ELEVATION(FT) 01109

PARAMETER DESCRIPTION	JAN	FEB	MAR	APR	MAY	JUN	JUL	AUG	SEP	OCT	NOV	DEC	ANN	PDR (YRS)	NO. DBS
ABS MAX TMP (F)														0	0
MEAN MAX TMP (F)														0	0
MEAN MIN TMP (F)														0	0
ABS MIN TMP (F)														0	0
MEAN NO DYS TMP = OR GTR 90(F)														0	0
MEAN NO DYS TMP = OR LES 32(F)														0	0
MEAN NO DYS TMP = OR LES 0(F)														0	0
MEAN DEW PT TMP (F)														0	0
MEAN REL HUM (PCT)														0	0
MEAN PRESS ALT (FT)														0	0
MEAN PRECIP (IN)	0.08	0.35	1.30	2.68	5.71	6.22	7.72	10.28	9.33	3.94	1.18	0.08	48.9	34	-6
MEAN SNOW FALL (IN)														0	0
MEAN NO DYS PRCP = OR GTR 0.1 IN	0.3	0.9	3.1	5.6	8.0	9.0	11.3	13.4	13.2	6.8	2.4	0.3	75.9	34	-29
MEAN NO DYS SNFL = OR GTR 1.5 IN	0.0											0.0		0	-29
MEAN NO DYS W/DCUR VSBY LES 1/2 MI														0	0
MEAN NO DYS TSTMS	1.0	1.0	5.0	12.0	12.0	10.0	10.0	11.0	13.0	13.0	6.0	0.3	94.3	5	-24
P FREQ WND SPD = OR GTR 17 KTS														0	0
P FREQ WND SPD = OR GTR 28 KTS														0	0
P FREQ LES 3000 FT A/O LES 3 MI														0	0
P FREQ LES 1500 FT A/O LES 3 MI														0	0
FOR 00-02 LST														0	0
03-05 LST														0	0
06-08 LST														0	0
09-11 LST														0	0
12-14 LST	2.2	0.0	0.0	3.6	4.3	5.8	3.2	12.1	6.7	0.0	2.2	0.0	3.3	4	536
15-17 LST														0	0
18-20 LST														0	0
21-23 LST														0	0
P FREQ LES 300 FT A/O LES 1 MI														0	0
FOR 00-02 LST														0	0
03-05 LST														0	0
06-08 LST														0	0
09-11 LST														0	0
12-14 LST	0.0	0.0	0.0	0.0	0.0	0.0	3.2	6.1	0.0	0.0	0.0	0.0	0.8	4	536
15-17 LST														0	0
18-20 LST														0	0
21-23 LST														0	0

GROUA, REPUBLIC OF UPPER VOLTA
MEAN NUMBER OF DAYS

PARAMETER DESCRIPTION	JAN	FEB	MAR	APR	MAY	JUN	JUL	AUG	SEP	OCT	NOV	DEC	ANN	PDR (YRS)	NO. OBS
CIG = GTR 1000 FT AND VSBY = GTR 3 MI	00 LST													0	0
	06 LST													0	0
	12 LST	27.9	26.4	31.0	29.4	31.0	28.8	29.0	29.1	30.0	31.0	30.0	31.0	4	536
	18 LST													0	0
CIG =GTR 2000 FT AND VSBY =GTR 3 MI W/SFC WND LES 10 KTS	00 LST													0	0
	06 LST													0	0
	12 LST	20.9	16.3	22.9	25.7	28.9	28.9	25.4	26.8	29.9	24.0	18.0	291.6	4	508
	18 LST													0	0
SFC WND = GTR 17 KTS AND NO PRECIP.	00 LST													0	0
	06 LST													0	0
	12 LST	0.7	2.3	0.0	0.0	0.6	0.0	0.0	0.0	0.0	0.0	1.6	9.2	4	526
	18 LST													0	0
SFC WND 4-10 KTS AND TMP 33-89 DEG F AND NO PRECIP.	00 LST													0	0
	06 LST													0	0
	12 LST	11.3	2.4	2.8	4.8	9.4	18.8	22.1	23.5	18.9	12.2	4.8	4.4	4	497
	18 LST													0	0
SKY COVER LES 3/10 AND VSBY = GTR 3 MI	00 LST													0	0
	06 LST													0	0
	12 LST	15.1	12.9	7.2	6.0	3.1	3.3	0.0	0.0	0.0	1.1	6.7	13.6	4	550
	18 LST													0	0
CIG = GTR 2500 FT AND VSBY = GTR 3 MI	00 LST													0	0
	06 LST													0	0
	12 LST	26.8	26.4	30.4	27.8	29.6	26.8	23.0	21.6	24.0	29.0	28.7	31.0	4	536
	18 LST													0	0
CIG = GTR 6000 FT AND VSBY = GTR 3 MI	00 LST													0	0
	06 LST													0	0
	12 LST	26.8	26.4	30.4	27.8	29.0	21.9	4.0	6.6	17.0	27.0	27.4	31.0	4	536
	18 LST													0	0
CIG = GTR 10000 FT AND VSBY = GTR 3 MI	00 LST													0	0
	06 LST													0	0
	12 LST	26.8	26.4	30.4	27.8	29.0	21.9	4.0	6.6	17.0	27.0	27.4	31.0	4	536
	18 LST													0	0

AREA NO. 01

UPPER VOLTA, REPUBLIC OF BUSH COUNTRY
BOUNDARIES

LATITUDE 1290N LONGITUDE 00130W

PARAMETER DESCRIPTION	JAN	FEB	MAR	APR	MAY	JUN	JUL	AUG	SEP	OCT	NOV	DEC	ANN
MEAN MAX TMP (F)	93	98	103	103	101	96	91	87	90	96	98	94	96
MEAN MIN TMP (F)	59	64	71	76	76	74	72	71	71	72	67	60	69
LARGEST MEAN PRECIP(IN)	0.08	0.35	1.30	2.68	5.71	6.22	8.62	12.60	9.33	3.94	1.18	0.08	32.1
SMALLEST MEAN PRECIP(IN)	0.00	0.04	0.00	0.16	1.06	2.01	5.20	6.97	3.46	0.79	0.04	0.00	19.7
	MEAN NUMBER OF DAYS												
CIG = GTR 1000 FT AND VSBY = GTR 3 MI	00 LST												
	06 LST												
	12 LST	27.7	25.6	29.7	29.6	30.2	29.8	30.1	29.8	29.5	30.8	29.2	29.5 331.5
	18 LST												
CIG =GTR 2000 FT AND VSBY =GTR 3 MI W/SFC WND LES 10 KTS	00 LST												
	06 LST												
	12 LST	23.4	18.3	21.9	24.3	26.9	24.5	24.6	26.0	29.5	24.1	21.6	296.9
	18 LST												
SFC WND = GTR 17 KTS AND NO PRECIP.	00 LST												
	06 LST												
	12 LST	0.2	0.8	0.6	0.2	0.3	0.3	0.2	0.3	0.0	0.0	0.2	0.3 3.4
	18 LST												
SFC WND 4-10 KTS AND TMP 33-89 DEC F AND NO PRECIP.	00 LST												
	06 LST												
	12 LST	13.8	5.4	1.4	1.7	4.2	8.2	17.1	18.6	14.7	7.9	3.1	9.5 109.6
	18 LST												
SKY COVER LES 3/10 AND VSBY = GTR 3 MI	00 LST												
	06 LST												
	12 LST	11.0	11.7	7.3	6.3	3.5	6.1	0.5	0.1	0.3	2.1	9.7	13.1 71.9
	18 LST												
CIG = GTR 2500 FT AND VSBY = GTR 3 MI	00 LST												
	06 LST												
	12 LST	27.6	25.6	29.2	29.2	29.9	28.6	24.8	22.0	24.2	28.6	28.9	29.5 328.1
	18 LST												
CIG = GTR 6000 FT AND VSBY = GTR 3 MI	00 LST												
	06 LST												
	12 LST	27.6	25.6	29.2	28.6	29.4	25.7	14.5	12.3	17.4	23.8	28.2	29.5 293.8
	18 LST												
CIG = GTR 10000 FT AND VSBY = GTR 3 MI	00 LST												
	06 LST												
	12 LST	27.6	25.6	29.2	28.6	29.4	25.6	14.4	12.3	17.1	23.8	28.2	29.5 293.3
	18 LST												

USCOMM--ESSA--ASHEVILLE--12/68--250