

USAF

*Technical Applications Center*  
ENVIRONMENTAL

ETAC

WORLDWIDE AIRFIELD CLIMATIC DATA

VOLUME VIII PART 8

United States of America  
(Alaska and Hawaii)

THIS DOCUMENT HAS BEEN APPROVED FOR  
PUBLIC RELEASE AND SALE: ITS DISTRIBUTION  
IS UNLIMITED.

79 07 23 015 April 1970

AD-704607

Published volumes of World-Wide Airfield Summaries are available for the following areas:

<u>Volume</u>	<u>Name</u>	<u>Clearinghouse Accession Number</u>
Volume I	Southeast Asia	AD-656-092
Volume II (Parts 1 & 2)	Middle East <i>A002162 + A002163</i>	AD- <del>662-423</del> <del>AD-662-423</del>
Volume III	Far East	AD-662-426
Volume IV	Canada-Greenland-Iceland	AD-662-424
Volume V	Australia-Antarctica (including So.Pacific Is.)	AD-662-648
Volume VI (Parts 1 & 2)	South America	AD-664-828 & AD-664-829
Volume VII	Central America	AD-671-845
Volume VIII	United States of America	
Part 1	West Coast, Western Mtns. and Great Basin	AD-688-472
Part 2	Rocky Mtns. and Northwest Basin	AD-689-792
Part 3	Central Plains	AD-693-491
Part 4	Great Lakes	AD 696 971
Part 5	Mississippi Valley	
Part 6	Southeastern Region	
Part 7	East Coast and Appalachian Region	
Part 8	Alaska and Hawaii	
Volume IX	Africa	
Part 1	Northern Half	AD <del>682-915</del> <i>680433</i>
Part 2	Southern Half	AD 682 915

An additional volume is planned for Europe (Volume X).

WORLDWIDE AIRFIELD CLIMATIC DATA

FOREWORD

This is a part of a series of compilations which is worldwide in scope. It consists of climatological data for selected airfields and for the climatic areas in which they are located. When complete, the series will include data for several thousand stations.

These data were compiled and prepared by the USAF Environmental Technical Applications Center (ETAC), Building 159, Navy Yard Annex, Washington, D. C. 20333. This series is also being published by the U. S. Naval Weather Service, Navy Yard, Washington, D. C. 20390, under the title "U. S. Naval Weather Service World-Wide Airfield Summaries." Copies of this document are obtainable from the Federal Clearinghouse for Scientific and Technical Information (CFSTI), Springfield, Virginia 22151, at a cost of \$3.00 per copy.

WORLD-WIDE AIRFIELD SUMMARIES - - VOLUME VIII  
UNITED STATES OF AMERICA PART 8 (ALASKA AND HAWAII)

INTRODUCTION

This volume provides climatological summaries for airfields and climatic areas in the United States. Summaries are arranged according to numbered climatic areas, and by increasing WMO Station Index Numbers within the climatic areas. An arbitrary station number (indicated by "/") is used where WMO Index Numbers are not assigned. Maps are included to delineate areas and station locations.

Climatic areas have been selected as being nearly homogeneous climatologically, but considerable variation may exist between locations in an area at a specific time because of topography and other factors. Climatological summaries for these areas follow those for the included airfields.

The latitudes and longitudes of the approximate centers of the climatic areas are indicated in the summary headings. The climatic areas are delineated by straight line segments and the positions of the end points are listed.

Blank values in the tables indicate that no data are available, and "0" indicates record is unknown. Local Standard Time is that of the standard time zone, and no adjustment has been made where local deviations exist. Data sources are listed in detail by means of a number system described on the following pages.

The first page of each station summary provides data for the station, and the second page contains information for the airfield area. The values are in mean number of days. Where observations were not available, the information consists of climatological estimates based on data for surrounding stations. In some instances tables may be based on relatively few observations or on somewhat doubtful data, and these should be used with caution.

## GLOSSARY OF GENERAL TERMS

### AIRFIELD DATA AND AIRFIELD AREA DATA

Climatological data applicable only to a specified airfield. The data consists of statistical parameters based on actual weather observations made at the airfield. If actual weather observations are not available the data consist of estimates of the statistical parameters, prepared by a climatologist, based on actual meteorological data from surrounding weather stations.

### CLIMATIC AREA DATA

Climatological data representative of a nearly homogeneous climatic area. The data are average (or representative) values based on a sample of climatological data available from weather stations within the area. The area data do not imply that the specific condition simultaneously exists at all locations within a country or large climatic area. In rolling and mountainous terrain there may be considerable variation in the data from one location to another within the climatic area.

### LOCAL STANDARD TIME

Standard time applicable to a 15 deg. meridional zone. (Zones proceed east and west from the zone centered on the prime meridian and extending from 00730E to 00730W.) No consideration is given to local deviations from the 15 deg. zone boundaries.

### AIRFIELD PARAMETERS

#### ABSOLUTE MAXIMUM (MINIMUM) TEMPERATURE-DEG. F.

The highest (lowest) temperature observed in the specified month during the whole period for which observations are available.

MEAN DAILY MAXIMUM (MINIMUM) TEMPERATURE-DEG. F.

The average of all the daily maximum (minimum) temperatures observed in the specified month.

MEAN NO. DAYS WITH MAXIMUM TEMPERATURE GREATER THAN 90 DEG. F.

The average of the number of days in the specified month on which the maximum temperature was observed to be equal to or greater than 90 deg. F.

MEAN NO. DAYS WITH MINIMUM TEMPERATURE LESS THAN 32 DEG. F (LESS THAN 0 DEG. F.).

The average of the number of days in the specified month on which the minimum temperature was observed to be equal to or less than 32 deg.F.(0 deg.F.).

MEAN DEW POINT TEMPERATURE-DEG. F.

The average of all hourly dew point temperatures observed in the specified month.

MEAN RELATIVE HUMIDITY-PERCENT

The average of all hourly relative humidity values observed in a specified month.

MEAN PRESSURE ALTITUDE-FEET

The average station pressure observed at the airfield in the specified month converted to an altitude by using the U. S. Standard Atmosphere.

MEAN MONTHLY PRECIPITATION-INCHES

The average of the monthly total amount of all forms of precipitation, reduced to its liquid equivalent, observed in the specified month.

MEAN MONTHLY SNOWFALL-INCHES

The average of the monthly total amount of snowfall observed in the specified month.

MEAN NO. DAYS WITH PRECIPITATION GREATER THAN 0.1 INCH (SNOWFALL GREATER THAN 1.5 INCHES)

The average of the number of days in the specified month on which the daily amount of precipitation (snowfall) was observed to be equal to or greater than 0.1 inch (1.5 inches).

MEAN NO. DAYS WITH AN OCCURRENCE OF VISIBILITY LESS THAN 0.5 MILE

The average of the number of days in the specified month on which there was at least one observation of visibility less than 0.5 mile.

MEAN NO. DAYS WITH THUNDERSTORMS

The average of the number of days in the specified month on which the weather observer heard thunder.

PERCENT FREQUENCY SURFACE WIND SPEED GREATER THAN 16 KNOTS (GREATER THAN 27 KNOTS)

The frequency, expressed as a percent of the total number of hourly weather observations considered, during the specified month, in which the surface wind speed was observed to be greater than 16 knots (27 knots).

PERCENT FREQUENCY CEILING LESS THAN 5,000 FEET OR VISIBILITY LESS THAN 5 MILES

The frequency, expressed as a percent of the total number of hourly weather observations considered, during the specified month, in which the ceiling was observed to be less than 5,000 feet and/or the visibility was observed to be less than 5 miles.

PERCENT FREQUENCY CEILING LESS THAN 1,500 FEET (LESS THAN 300 FEET) OR VISIBILITY LESS THAN 3 MILES (LESS THAN 1 MILE)

The frequency, expressed as a percent of all the hourly weather observations considered, in a specified three-hourly period during the day for a specified month in which the ceiling was observed to be less than 1,500 feet (300 feet) and/or the visibility was observed to be less than three miles (one mile).

PARAMETERS FOR AIRFIELD AREA AND CLIMATIC AREA

MEAN NO. DAYS WITH CEILING GREATER THAN 1,000 FEET (GREATER THAN 2,500 FEET, GREATER THAN 6,000 FEET, ETC.) AND VISIBILITY GREATER THAN 3 MILES

The average of the number of days when, at a specified hour during the day in the specified month, the ceiling was observed to be equal to or greater than 1,000 feet (2,500 feet, 6,000 feet, etc.) and the visibility was observed to be equal to or greater than three miles.

MEAN NO. DAYS WITH CEILING GREATER THAN 2,000 FEET AND VISIBILITY GREATER THAN 3 MILES AND SURFACE WIND LESS THAN 10 KNOTS

The average of the number of days when, at a specified hour during the day in the specified month, the ceiling was observed to be equal to or greater than 2,000 feet, the visibility was observed to be equal to or greater than three miles, and the surface wind speed less than ten knots.

MEAN NO. DAYS WITH SURFACE WIND GREATER THAN 16 KNOTS AND NO PRECIPITATION

The average of the number of days when, at a specified hour during the day in the specified month, the surface wind speed was observed to be greater than 16 knots, and there was no precipitation.

MEAN NO. DAYS WITH SURFACE WIND 4-10 KNOTS AND TEMPERATURE 33-89 DEG. F. AND NO PRECIPITATION

The average of the number of days when, at a specified hour during the day in the specified month, the surface wind speed was equal to or greater than four knots, but not greater than ten knots, the temperature was equal to or greater than 33 deg. F. but not greater than 89 deg. F. and there was no precipitation.

MEAN NO. DAYS WITH SKY COVER LESS THAN 0.3 AND VISIBILITY GREATER THAN 3 MILES

The average of the number of days when, at a specified hour during the day in the specified month, the portion of the sky covered with clouds was observed to be less than 0.3 and the visibility was observed to be equal to or greater than three miles.

AREA PARAMETERS (CLIMATIC AREA ONLY)

MEAN DAILY TEMPERATURE RANGE-DEG. F.

Two temperatures for the specified month: (1) a representative mean daily maximum temperature observed in the area; (2) a representative mean daily minimum temperature observed in the area.

RANGE OF MEAN MONTHLY PRECIPITATION-INCHES

Two mean monthly precipitation amounts for the specified month: (1) the largest mean amount observed in the area; (2) the smallest mean amount observed in the area.

## DATA SOURCES

The source from which values were taken can be determined from the column labeled "No. Obs."

(1) If the number in that column is positive, the data for that line were computer-summarized, and the number given is the number of observations used in the summarization.

(2) If the number is negative and of three digits or less, the data were hand-copied or estimated as indicated in the following source list.

(3) If the number is less than minus 500, part of the data are derived from computer-summarized data, and part from the source list number plus 500. For example, if the number is "-528," the source is the extreme of the computer-summarized data compared to source "-28."

(4) If the number is minus and a four or five digit number, the data were substituted from a representative station nearby and this number is the number of the source station.

(5) Statistical methods or meteorological relationships were used whenever possible to provide data not available at the National Weather Records Center or in yearbooks and summaries.

SOURCE LIST

- 1 French Equatorial Africa Service Meteorologique - 1950 - 1959
- 2 Climatic Statistics for Selected Stations on Islands of Reunion and Mayotte
- 3 Angola Servico Meteorologico Elmento Meteorologicos - 1942 - 1952
- 4 Algiers, Universite, Institute de Meteorologie, le Climat de L'Algerie
- 5 Algeria Service Meteorologique Bulletin Climatologique Mensual - 1952 - 1960
- 6 World Climatic Data Africa
- 7 Pt. 1 - Algiers Universite Annuaire du Nord - 1945 - 1950
- 8 Climatological Summaries, West Central Africa
- 9 Algeria, Service Meteorologique Resume Mensuel du Temps - 1951 - 1960
- 10 Klimaat Van Suid-Afrika Parts 1 and 9
- 11 Portuguese East Africa Meteorological Data-Mozambique
- 12 Climatological Summaries-Northern Rhodesia - 1938 - 1948
- 13 Rhodesia Met. Service Climatological Studies - 1948 - 1960
- 14 Climatological Summaries, Central Africa
- 15 Climatological Normals for Egypt. Cairo - 1950
- 16 Egypt Meteorological Dept. Metro Report
- 17 So. Africa Meteorological Services. (Wx on the coasts of So. Africa-Vol.II)
- 18 Weather on the west coast of Africa 7 to 20 years
- 19 Sudan-Meteorological Service Annual Met Report - 1950 - 1957
- 20 Climatological Summaries. Mali and Mauritania, Africa
- 21 Republique Francaise du Maroc Annales - 1945 - 1953
- 22 French West Africa Service Meteorologique Resume Mensuel des Observations - 1953 - 1954; 1955 - 1957
- 23 Climatological Summaries - Upper Volta Africa
- 24 World Distribution of Thunderstorm Days
- 25 WMD Model "A"
- 26 Climatological Summaries - French Somaliland and Somali Republic, Africa
- 27 Air France, Climatology of Africa

- |    |   |    |   |
|----|---|----|---|
| 28 | British Meteorological Tables   | 44 | India Meteorological Department -<br>India Weather Review   |
| 29 | Statistical Estimate  | 45 | Batavia - Rainfall in Indonesia<br>(Verhandelingen No. 37)  |
| 30 | Interpolation   | 46 | Turkey-Yillik Meteoroloji Bulteni   |
| 31 | Professional Subjective Estimate  | 47 | Rainfall Statistics of the British Borneo<br>Territories  |
| 32 | Climatic Norms (Clino) WMO  | 48 | Ceylon Meteorological Report - December<br>1938 - 1949  |
| 33 | CB Climatological Briefs  | 49 | Kuwait, Arabia - Climatological Data Annual   |
| 34 | CDC WB Climatic Data Card   | 50 | Ace Data, computed, derived or substituted<br>from data available 1964  |
| 35 | N Summary   | 51 | Promedios Climatologicos de Venes Uela<br>Periodo - 1951 - 1960   |
| 36 | Climatological Summaries, Niger, Africa   | 52 | Chile Servicio Meteorologico, Anu Ario<br>Meteorologico, Publication No. 73                                   |
| 37 | Cape Verdi Islands Servicios de Estadistica<br>Meteorologia E. Climatologia                           | 53 | Climate of Ecuador  |
| 38 | Malaya-Meteorological Service Summary of<br>Observations  | 54 | Peru Direction General de Meteorologia<br>Boletin Annual Meteorologico  |
| 39 | Revolutionary Government of the Union of<br>Burma Meteorological Department<br>Climatological Summary | 55 | Brazil Normais Climatologicas da Area da<br>Sudene  |
| 40 | Vietnam - Direction de La Meteorologie<br>Resume Mensuel du Temps                                     | 56 | Climatologia de Caile, Fasciculo Valores<br>Normales de 36 Estaciones Seleceionadas,<br>Periodo - 1916 - 1945 |
| 41 | Afghanistan Meteorological Institute<br>Monthly Weather Bulletins                                     | 57 | H. O. Pub No. 527 Weather Summary-Brazil  |
| 42 | Lebanon - Service de Climatologie Bulletin<br>Climatologique Mensuel                                  | 58 | H. O. Pub No. 529 Weather Summary-South<br>America - - Southern Part  |
| 43 | Climatological Tables of Observations in<br>India (red book)  |    |   |

- 59 Datos Detallados de Climatologia de Venezuela
- 60 Paraguay File
- 61 H.O. Publication No. 530 Weather Summary
- 62 Climatological Summary, Valley of Mexico (Mexico City)
- 63 Argentine Republic Servicio Meteorologico
- 64 Climatological Studies-Weather and Climate of Central America and Mexico-2WG
- 65 Climatological Studies Weather and Climate of West Indies-2WG
- 66 H. O. Pub. No. 528 Weather Summary-South America - - Northern Part
- 67 Climatological Studies-Weather and Climat South America-2WG
- 68 Professional Notes British Meteorological Office
- 69 Geografiska Annaler 37-38 - 1955 - 1956
- 70 H. O. Pub. No. 531 Weather Summary Central America-For Use w/Naval Air Pilot Supplement '8' Northwest Africa
- 71 Meteorological Yearbook Iranian Met. Dept.
- 72 H. O. Pub. No. 532 Weather Summary Mexico
- 73 H. O. Pub. No. 264 Weather Summary-South Africa
- 74 H. O. Pub No. 251 Weather Summary-Supplement 'C' West Central Africa
- 75 H. O. Pub. No. 263 Weather Summary-Supplement 'B' East Central Africa
- 76 H. O. Pub. No. 260 Weather Summary
- 77 Meteorological Data for certain Australian localities
- 78 New Zealand-Meteorological Service Climatological Table 1951 - 1958
- 79 Ministerie Van Openbare Werken en Verkeer Meteorologische Dienst
- 80 Climate and Meteorology of Australia-1919 - 1951
- 81 Authentic Data, but source unknown
- 82 Summaries of Climatological Observations at New Zealand Stations to 1960
- 83 Relative Humidity at 0900 LST only - reference is the same as 82 above
- 84 Climatological Division Summary (CDC) for Canada, No. 1 thru 13-years 1962 thru 1966
- 85 Climate of British Columbia and the Yukon Territory by W. G. Kendrew and D. Kerr - 1955
- 86 The Climate of Central Canada by W. G. Kendrew and B. W. Currie - 1955

- 87 The Climate of Newfoundland Circular 4019  
Cli 30, April 1964
- 88 Servicio Meteorologico Nacional Estadisticas Climatologicas - 1901 - 1950  
Pub. B No. 1 and 1941 - 1950 Pub B No. 3
- 89 Anuario Meteorologico 1952, 53, 54  
Ministerio de Agricultura Oct. 1955
- 90 Las Precipitaciones en El Uruguay, 1965
- 91 Revista Meteorologica, Sumario, Anos 1944  
al 1956 Montevideo 1957
- 92 Climatological Data for Sonora, Northern  
Sinaloa, Baja, Calif., Univ. of Ariz.,  
Tech. Rpt. Nos. 14, 15, 1 Oct 1964
- 93 Avg. Climatic Water Balance Data of the  
Continents, Part IV, Australia, New Zealand  
and Oceania, 1963
- 94 Book of Normals - No. 1, Rainfall,  
Melbourne, 1951
- 95 Climatological Studies, Wea. and Clim.  
Pacific Islands, Hqs, 2nd Wea Gp F-8
- 96 Climate of the Horow Henua Lowlands New
- 97 Weather Summaries, Pacific and Alaska, Hydrographic Office H.O. Nos. W-270,  
W-271, 272, 273, 275, 276, 526, yrs. 1943-4
- 98 Climatic Table for Japan Area Parts I-II
- 99 The Climate of Japan Vol. IV No. 2, 1931
- 100 Climatic Tables of Japan, Parts 1-5 1931-60
- 101 Climatological Data for Antarctic Stations No. 1-8, 1962-66. (Mean monthly precip ETAC computed from mean monthly snowfall with water equivalent basis of 10 ins of snow equal 1 in of precip).
- 102 Anare Data Reports, Series D, Meteorology, No. 81, XIII, XII, Melbourne, 1963-5.
- 103 Meteorological and Radiational Regimes of Antarctica, U.S. Dept. of Commerce 1964
- 104 Data from Polar Meteorology Section W.B.
- 105 Climatic Summaries for Canada 1947-1954
- 106 Climatic Summaries for Canada, Vol. II, 1948
- 107 Climate of the Canadian Arctic Archipelago, 1951
- 108 Temperature Normals, Averages and Extremes in the Northwest Territories during the period 1931 to 1960
- 109 Averages and Extremes of Climatic Data during 1951-1960 for selected Canadian Arctic stations, 1963
- 110 Canada Met. Branch, Temperature Extremes, 1966
- 111 Avg. Climatic Water Balance Data of the Continents, Part VI No. America, 1964

- 112 Canada Met. Branch, Monthly Record 1955-1965
- 113 Climatic Summary of the United States Supplement for 1951-through 1960
- 114 Climat. Studies, Hdqs. 19th AF, Alaska G-4, 1960
- 115 Climatological Summary, WB, Alaska, Means and Extremes for period of record thru 1952
- 116 Local Climatological Data, Annual Summary w/ Comparative Data, ESSA, 1966
- 117 Uniform Summary of Surface Wea. Obs.
- 118 Macro and Micro Climatology of the Arctic Slope of Alaska. US Army Tech Report EP-139, Natick Labs, 1960
- 119 Temperatures of Northern America, Hdqs. Quartermaster, US Army, Research Report RER-9, Natick Labs, 1956
- 120 Supplement to Bulletin W, Climatic Summary of the U.S. for 1931 thru 1952
- 121 Hydrographic Institute of the Yugoslav Navy, Met Division, 1946
- 122 Average Climatic Water Balance Data of the Continents, Part V, Europe N.J., 1964
- 123 Meteorology of the Arctic, OPNAV P03-3. March 1956
- 124 Temperatures in Slovenia, Slovenska Akademija. Ljubljana 1965
- 125 Precipitations en Yougoslovie. 1925-40. Belgrad, 1957
- 126 Prilozi Rosnavanju Klime Jugoslavije 1, Belgrad, 1957
- 127 Great Brit. Aviation Meteorological Report No. 19 (Yugoslavia). 1943
- 128 Ireland Met. Service. Monthly Wea. Report 1949-1952
- 129 Ireland Met. Service. Monthly Wea. Report 1958-1962
- 130 Climatological Summaries, Western Coastal Africa
- 131 Climatological Summaries, Tanganyika, Uganda and Kenya, Africa
- 132 Madagascar Meteorologique Service Publications Nos. 10,12,14,15,17,18,20-28.
- 133 O Clima de Portugal Fasciculo XIV. Lisboa 1965
- 134 Weather and Climate at Addis Ababa, Dire Dawa and Jimma, April 1965
- 135 Rhodesia and Nyasaland Climate Handbook Supplement 2
- 136 Rhodesia and Nyasaland Climate Information Sheets No. 1
- 137 Escuisse Climatographique de la Belgique, Brussels, 1947
- 138 Danmarks Kuima, 1933

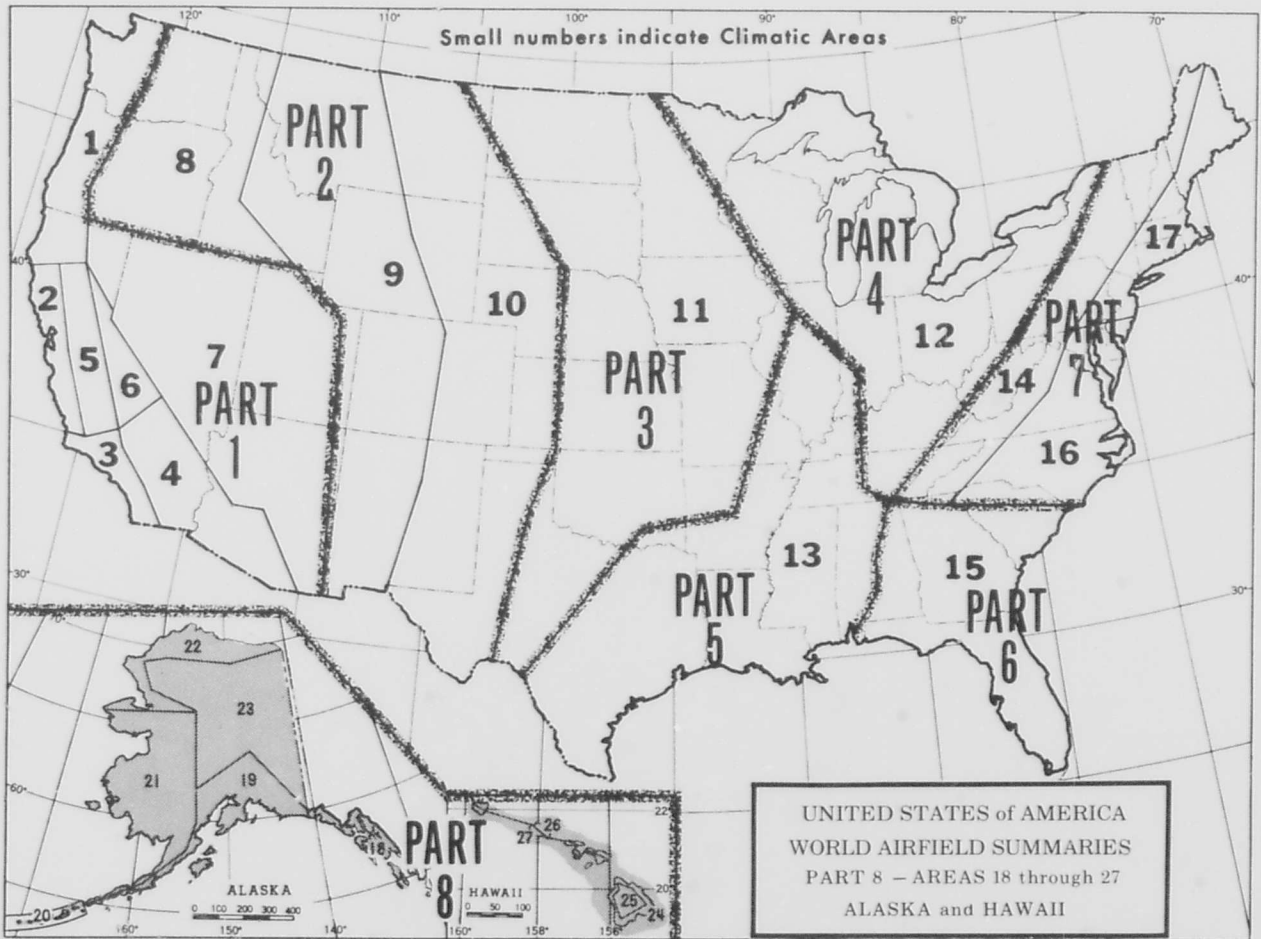
- 139 General Climatic Data for Spain 2WW 1955
- 140 Memorial de la Meteorologie Nationale No. 50. Climatologie de la France Paris 1967
- 141 Klimakunde des Deutschen Reiches. Vol II Berlin, 1939
- 142 Statistiche Meteorologiche Relative Alle Principali Localita Italiane, Part 2 Roma, 1962
- 143 Climatological Summaries for Air Navigation in Norway, Vol. No. 6 Bardufoss Airport April 1960
- 144 Klimatabeller for Landbruget, Oslo 1955
- 145 Agricultural Climatology of Sweden and its Agro-Climatic Analogues in North America, No. 11 1950
- 146 Das Klima Der Schweiz, Mauer, Billwiller, Hess 1909
- 147 Averages of Humidity for the British Isles, Met Office, London, M.O. 421, 1938
- 148 Weather in the Home Waters and N.E. Atlantic, Met. Office, London M.O. 446, 1943
- 149 Monographies de la Meteorologie Nationale, No. 55. Valeurs Normales des Hauteurs de Precipitations en France. (1931-1960 and 1901-1950). Paris, 1966
- 150 Monographies de la Meteorologies Nationale. No. 59. Elements Climatologiques Concernant Les Cotes de la France Metropolitaine, Paris 1967
- 151 Averages of Rainfall for Great Britain and Northern Ireland. 1916-1950 M.O. 635, 1958
- 152 Averages of Temperature for Great Britain and Northern Ireland. 1931-60 M.O. 735, 1963
- 153 Etudes Sur le Climat de la France, Vol I Paris, 1904
- 154 Monographies de la Meteorologie Nationale No. 30. Valeurs Normales des Temperatures en France (1921-1950). Paris, 1962

INDEX

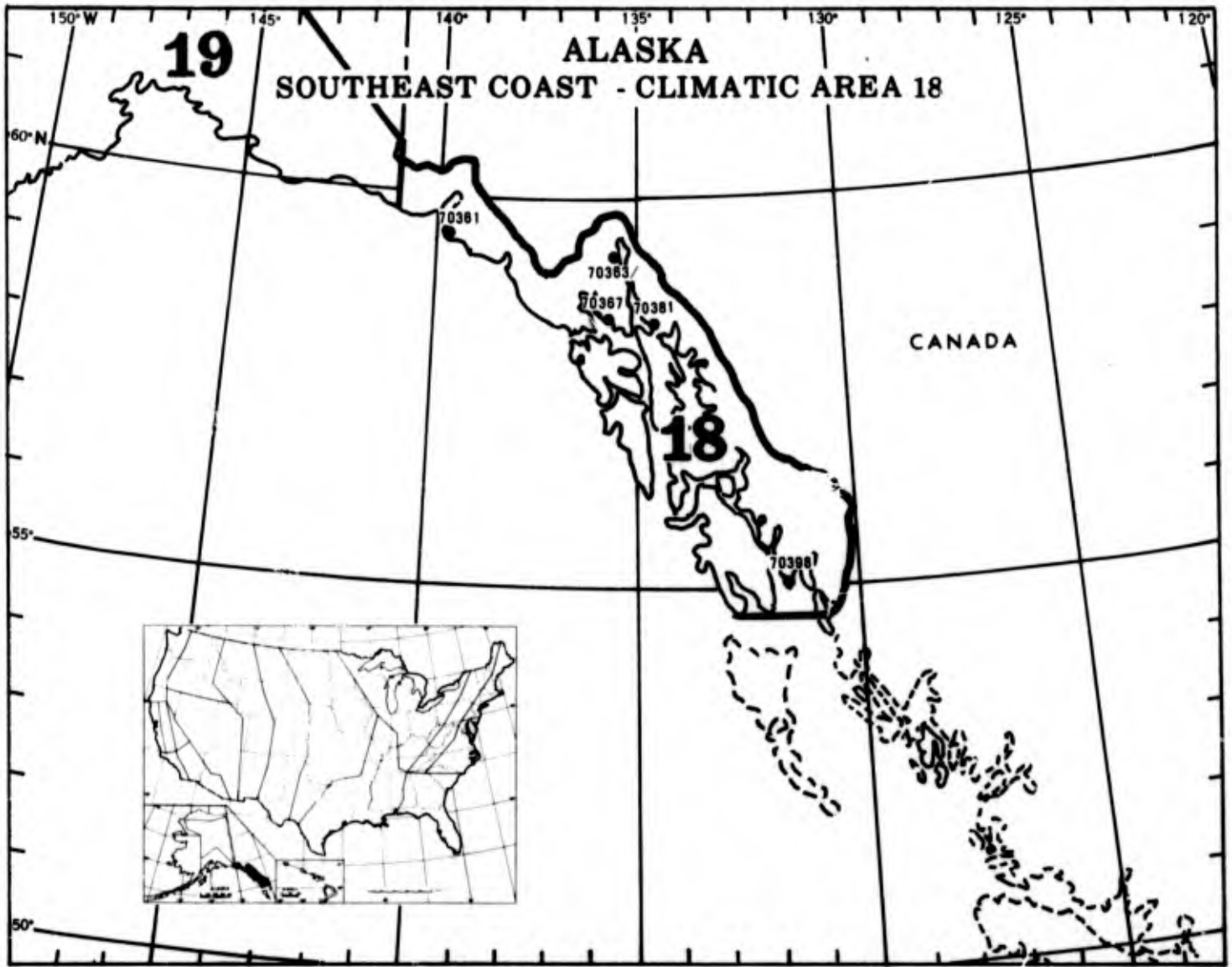
STATION INDEX  
WORLD-WIDE AIRFIELD SUMMARIES - VOLUME VIII  
UNITED STATES OF AMERICA - PART 8

STATION NO./NAME	PAGE NO.	STATION NO./NAME	PAGE NO.
SE COAST ALASKA (Climatic Area 18)		ALEUTIAN CHAIN (Climatic Area 20)	
70361	Yakutat Alas 01	70454	Adak/NS Alas 45
70363	Haines Mun Alas 03	70485	Umnak Alas 47
70367	Gustavus Alas 05	70490/	Driftwood Bay Alas 49
70381	Juneau Alas 07		Climat 51
70398	Annette Island Alas 09		
	Climat 11		
GULF OF ALASKA (Climatic Area 19)		BERING SEA AREA (Climatic Area 21)	
70251	Talkeetna Alas 12	70119	Port Clarence Alas 52
70258	Soldotna No 1 Alas 14	70198/	Kalakaket Creek Alas 54
70259	Kenai Alas 16	70200	Nome Alas 56
70264	Summit Alas 18	70206	Northeast Cape Alas 58
70271	Gulkana Alas 20	70207	Unalakleet Alas 60
70272	Anchorage/Elmendorf AFB Alas 22	70212	Cape Romanzof/Cape Romanzof AFS Alas 62
70273	Anchorage Alas 24	70219	Bethel Mun Alas 64
70274	Palmer Alas 26	70222	Galena Alas 66
70275	Valdez Mun Alas 28	70231	McGrath Alas 68
70277	Seward Alas 30	70232	Aniak Alas 70
70278	Anchorage/Merrill Alas 32	70235	Sparrevohn Mountain/Sparrevohn AFS Alas 72
70296	Cordova/Mile 13 Alas 34	70305	Cape Newenham Alas 74
70341	Homer Alas 36	70316	Cold Bay Alas 76
70350	Kodiak Alas 38	70321	Dillingham Mun Alas 78
70357	Sitkinak CGS Alas 40	70326	King Salmon Alas 80
70400/	Cape Sarichef/Cape Sarichef AFS Alas 42	70333	Port Heiden Alas 82
	Climat 44	70339/	Kakhonak/Big Mountain AFS Alas 84
		70340	Iliamna Alas 86

STATION NO./NAME	PAGE NO.	STATION NO./NAME	PAGE NO.
BERING SEA AREA (Climatic Area 21)		70282 Eagle Village Alas 140	
70500 Tatalina/Tatalina AFS Alas 88		70283/ Eagle Mun Alas 142	
		70291 Northway Alas 144	
			Climat 146
ARCTIC COAST (Climatic Area 22)		HAWAII COAST (Climatic Area 24)	
70027 Point Barrow/Point Barrow AFS Alas 91		91007/ Niului, Hawaii Haw 147	
70028 Wainwright/Wainwright AFS Alas 93		91195 Upolu Point, Hawaii Haw 149	
70063 Beechey Point/Oliktok AFS Alas 95		91281 Kona, Hawaii Haw 151	
70080/ Flaxman Island AFS Alas 97		91285 Hilo/General Lyman, Hawaii Haw 153	
70086 Barter Island Alas 99			Climat 155
70104 Cape Lisburne Alas 101		MOUNTAINS (Climatic Area 25)	
70117 Cape Prince of Wales/ Tin City AFS Alas 103		91002/ Kamuela/New, Hawaii Haw 156	
70121 Point Lay/Point Lay AFS Alas 105		91006/ Bradshaw AAF, Hawaii Haw 158	
70133 Kotzebue/Wien Memorial Alas 107		91198/ Mountain View, Hawaii Haw 160	
70162 Umiat Alas 109			Climat 162
			Climat 111
INTERIOR (Climatic Area 23)		NORTHERN SLOPES (Climatic Area 26)	
70174 Bettles Alas 112		91162 Barking Sands/Bonham, Kauai Haw 163	
70175/ Hughes/Utopia Creek AFS Alas 114		91176 Kaneohe Bay, Oahu Haw 165	
70178 Tanana Alas 116		91190 Kahului, Maui Haw 167	
70194 Fort Yukon Alas 118			Climat 169
70196/ Circle Alas 120		SOUTHERN SLOPES (Climatic Area 27)	
70246 Minohumina Alas 122		91005/ Lanai, Lanai Haw 170	
70252 Julius/Clear Mews Alas 124		91163 Kauai, Kauai Haw 172	
70260 Nenana Mun Alas 126		91165 Lihue, Kauai Haw 174	
70261 Fairbanks Intl Alas 128		91175/ Wahiawa/Wheeler AFB, Oahu Haw 176	
70262 Fairbanks/Fort Wainwright Alas 130		91178 Barbers Point, Oahu Haw 178	
70263/ Fairbanks/Phillips Alas 132		91179/ Ford Island, Oahu Haw 180	
70265 Fairbanks/Eielson AFB Alas 134		91180 Honolulu/Hickam Fld, Oahu Haw 182	
70267 Big Delta Alas 136		91182 Honolulu Intl, Oahu Haw 184	
70268/ Fairbanks Alas 138		91186 Molokai, Molokai Haw 186	
		91191 Hana, Maui Haw 188	
			Climat 190



See inside front cover for additional information concerning titles, AD numbers and areal coverage.



YAKUTAT, ALASKA

STA NO. 70361 (IN AREA NUMBER 1R)

LATITUDE 5930N

LONGITUDE 13940W

ELEVATION(FT) 00037

PARAMETER DESCRIPTION	JAN	FEB	MAR	APR	MAY	JUN	JUL	AUG	SEP	OCT	NOV	DEC	ANN	POR	NO.
														(YRS)	UBS
ABS MAX TMP (F)	49	56	55	66	80	79	84	86	77	62	59	52	86	17	-613
MEAN MAX TMP (F)	32	35	38	44	51	57	60	60	56	48	39	34	46	19	-113
MEAN MIN TMP (F)	19	21	23	28	36	43	47	46	42	35	27	22	32	19	-113
ABS MIN TMP (F)	-22	-19	-13	3	9	30	36	30	25	12	-10	-15	-22	17	-613
MEAN NO DYS TMP = OR GTR 90(F)	0.0	0.0	0.0	0.0	0.0	0.0	0.0	0.0	0.0	0.0	0.0	0.0	0.0	8	2490
MEAN NO DYS TMP = OR LES 32(F)	24.4	22.6	27.6	20.6	7.8	0.1	0.0	0.0	1.1	9.0	19.3	25.4	157.9	8	2490
MEAN NO DYS TMP = OR LES 0(F)	1.3	1.4	0.3	0.0	0.0	0.0	0.0	0.0	0.0	0.0	0.0	0.8	3.8	8	2490
MEAN DEW PT TMP (F)	26	26	27	32	40	46	50	50	46	39	30	26	37	8	60276
MEAN REL HUM (PCT)	89	88	86	85	83	85	87	89	89	90	88	89	87	8	60217
MEAN PRESS ALT (FT)	71	65	71	75	58	13	-28	-2	68	190	189	169	77	0	-50
MEAN PRECIP (IN)	10.55	7.83	8.21	6.71	7.30	4.53	7.98	10.82	13.90	19.12	15.54	12.82	127.3	19	-113
MEAN SNOW FALL (IN)	33.8	31.9	39.4	12.6	0.8	0.0	0.0	0.0	0.0	3.6	18.4	41.9	182.4	17	-113
MEAN NO DYS PRCP = OR GTR 0.1 IN	19.5	11.6	8.9	7.7	8.1	7.3	10.5	14.2	18.7	20.6	18.5	20.8	162.4	19	-29
MEAN NO DYS SNFL = OR GTR 1.5 IN	8.6	6.2	10.0	1.7	0.0	0.0	0.0	0.0	0.0	0.0	1.5	5.5	33.5	3	937
MEAN NO DYS W/O CUR VSBY LES 1/2 MI	5.7	4.9	7.1	2.0	3.0	4.9	2.4	5.9	4.6	1.0	1.4	3.8	46.7	8	2533
MEAN NO DYS TSTMS	0.0	0.0	0.0	0.0	0.0	0.0	0.0	0.2	0.2	0.3	0.1	0.0	0.8	8	2483
P FREQ WND SPD = OR GTR 17 KTS	14.8	10.1	11.3	6.7	4.3	2.7	2.7	4.3	5.4	11.9	11.3	12.9	8.2	8	60314
P FREQ WND SPD = OR GTR 28 KTS	3.2	1.5	1.5	0.9	0.6	0.1	0.1	0.2	1.0	1.8	2.1	2.2	1.3	8	60314
P FREQ LES 3000 FT A/D LES 5 MI	71.7	64.8	64.0	52.3	58.2	65.2	71.5	72.4	67.0	68.9	63.4	69.2	65.7	8	60231
P FREQ LES 1500 FT A/D LES 3 MI															
FOR 00-02 LST	35.8	33.5	39.0	19.6	28.0	41.3	43.8	58.2	48.7	30.2	28.8	38.2	37.1	8	7448
03-05 LST	31.1	29.5	30.1	20.2	29.0	41.5	42.8	55.2	41.2	28.9	24.3	34.4	34.0	8	7589
06-08 LST	33.1	32.2	34.5	20.1	24.9	35.9	42.1	46.7	34.9	29.5	23.2	36.6	32.8	8	7908
09-11 LST	35.9	35.0	33.6	19.0	21.3	31.9	43.2	48.5	36.9	31.8	26.4	39.5	33.6	8	7916
12-14 LST	38.4	37.1	32.2	18.6	22.7	29.5	40.1	43.7	37.3	32.0	32.4	40.2	33.7	8	7691
15-17 LST	42.2	35.5	35.7	17.3	21.8	30.4	38.3	44.8	40.3	37.7	31.6	43.2	34.9	8	7585
18-20 LST	41.3	35.4	35.5	18.9	24.9	32.0	36.1	42.8	41.3	36.9	30.3	39.5	34.6	8	7579
21-23 LST	38.5	33.7	39.2	21.2	26.2	35.7	38.1	53.4	49.8	31.6	30.6	38.7	36.4	8	7442
P FREQ LES 300 FT A/D LES 1 MI															
FOR 00-02 LST	3.5	6.9	6.5	2.4	4.3	10.0	4.8	9.3	12.0	1.7	0.5	4.5	5.6	8	7448
03-05 LST	2.6	5.4	5.4	2.6	6.0	12.7	7.8	14.4	10.2	1.4	1.3	2.5	6.0	8	7589
06-08 LST	5.2	8.6	10.3	3.5	3.1	5.6	4.6	12.6	11.7	2.2	1.9	4.6	6.2	8	7908
09-11 LST	8.1	11.3	9.7	1.9	1.3	3.2	3.8	9.1	7.9	3.1	2.9	9.5	6.0	8	7916
12-14 LST	10.2	9.3	9.2	1.1	1.8	2.6	3.1	7.5	9.2	2.8	2.6	10.9	5.9	8	7691
15-17 LST	11.2	9.9	9.4	1.3	1.2	1.9	2.2	7.0	8.1	4.2	2.2	8.6	5.6	8	7585
18-20 LST	6.9	11.0	10.2	2.9	2.6	3.5	2.8	8.4	9.9	2.9	0.8	4.1	5.5	8	7579
21-23 LST	4.8	8.4	7.1	2.9	2.3	7.7	5.7	10.5	10.0	1.6	1.3	5.5	5.7	8	7442

YAKUTAT, ALASKA

MEAN NUMBER OF DAYS

PARAMETER DESCRIPTION		JAN	FEB	MAR	APR	MAY	JUN	JUL	AUG	SEP	OCT	NOV	DEC	ANN	PQR (YRS)	NO. OBS
CIG = GTR 1000 FT AND VSBY = GTR 3 MI	15 LST	22.3	20.5	23.8	28.0	27.8	25.3	24.6	20.6	21.7	24.0	24.1	21.9	284.6	8	2538
	21 LST	23.3	21.9	23.4	26.3	26.6	23.8	24.3	19.6	20.6	26.1	25.8	24.0	285.7	8	2535
	03 LST	25.5	23.3	23.8	26.6	25.7	21.2	23.0	19.4	21.1	27.3	26.6	24.7	288.4	8	2647
	09 LST	23.4	21.1	23.4	25.8	27.4	24.3	22.1	20.1	21.7	26.9	25.3	23.0	284.1	8	2645
CIG = GTR 2000 FT AND VSBY = GTR 3 MI W/SFC WND LES 10 KTS	15 LST	12.0	12.6	13.3	15.8	15.1	11.0	10.4	10.4	13.0	12.0	13.0	12.7	131.3	8	2538
	21 LST	11.6	13.8	15.1	19.2	20.6	15.9	16.8	13.1	14.6	13.6	14.4	13.0	181.7	8	2535
	03 LST	12.8	13.7	15.3	19.1	19.0	14.5	13.9	12.6	14.4	14.8	14.9	13.5	178.5	8	2647
	09 LST	13.0	14.1	14.4	18.9	18.5	13.4	13.5	13.7	15.7	15.1	15.8	13.3	179.4	8	2645
SFC WND = GTR 17 KTS AND NO PRECIP.	15 LST	2.9	2.1	2.3	2.0	0.5	1.0	1.3	0.4	0.9	1.5	2.3	2.1	19.3	8	1991
	21 LST	2.9	1.3	1.2	0.3	0.3	0.2	0.2	0.2	0.0	0.8	2.0	1.4	10.8	8	1991
	03 LST	2.7	1.5	2.5	0.3	0.6	0.0	0.0	0.0	0.2	2.3	1.4	2.5	14.0	8	2055
	09 LST	2.3	1.7	2.1	1.2	0.6	0.9	0.3	0.2	0.5	1.9	1.9	2.9	16.5	8	2099
SFC WND 4-10 KTS AND TMP 33-89 DEG F AND NO PRECIP.	15 LST	5.3	8.1	11.4	17.8	22.5	19.8	21.0	21.6	18.0	18.0	11.9	5.6	181.0	8	1991
	21 LST	5.3	5.7	5.1	9.3	14.4	19.5	15.8	13.3	12.5	15.0	7.4	6.3	129.6	8	1991
	03 LST	4.6	5.2	3.8	5.6	6.5	10.4	8.7	7.9	10.1	10.7	6.6	6.6	86.7	8	2054
	09 LST	6.6	4.8	4.5	8.7	16.4	18.2	15.3	13.3	14.2	15.7	7.4	5.9	131.0	8	2098
SKY COVER LES 3/10 AND VSBY = GTR 3 MI	15 LST	2.0	5.6	3.3	6.3	2.7	4.0	3.0	4.5	1.0	2.0	3.0	0.5	37.9	3	942
	21 LST	2.7	7.2	4.7	7.0	4.3	2.3	3.3	4.5	4.0	3.5	5.0	2.0	30.5	3	942
	03 LST	4.3	6.2	5.6	8.6	3.7	3.0	2.7	4.0	5.5	3.6	6.5	3.0	56.7	3	941
	09 LST	2.0	3.6	4.0	4.7	4.3	2.3	3.0	2.0	1.0	1.6	4.0	0.5	33.0	3	941
CIG = GTR 2500 FT AND VSBY = GTR 3 MI	15 LST	12.8	14.8	15.3	19.5	18.6	15.3	13.3	12.8	14.0	13.2	14.6	13.9	178.1	8	2538
	21 LST	12.1	14.1	15.1	18.7	19.0	15.2	15.6	12.8	13.8	13.8	15.7	13.7	179.6	8	2535
	03 LST	14.3	14.0	15.0	18.8	18.1	13.2	13.0	11.1	14.3	14.7	17.7	14.3	178.5	8	2647
	09 LST	14.4	14.1	15.7	20.0	18.8	14.3	13.4	11.8	15.8	14.3	16.3	14.1	183.0	8	2645
CIG = GTR 6000 FT AND VSBY = GTR 3 MI	15 LST	8.0	9.7	10.7	13.3	12.7	12.3	8.6	9.5	10.3	8.9	9.6	9.3	122.9	8	2538
	21 LST	7.3	9.6	11.1	13.1	13.9	10.5	9.3	9.5	10.0	9.2	11.6	9.1	124.2	8	2535
	03 LST	9.5	10.4	10.3	12.6	11.2	8.0	6.5	7.3	9.6	9.9	11.7	8.6	115.6	8	2647
	09 LST	8.8	9.2	11.6	13.9	12.7	10.5	8.1	7.7	10.1	9.4	10.6	9.0	121.6	8	2645
CIG = GTR 10000 FT AND VSBY = GTR 3 MI	15 LST	6.4	8.6	9.3	10.9	11.0	10.2	6.8	7.8	7.8	7.2	7.6	6.9	100.5	8	2538
	21 LST	6.9	8.8	9.7	10.3	11.4	8.5	6.0	8.0	7.4	7.4	9.6	7.8	101.8	8	2535
	03 LST	7.8	9.2	8.8	11.3	9.7	5.4	4.0	6.0	7.7	8.1	10.6	7.0	95.6	8	2647
	09 LST	6.7	7.1	9.8	11.5	10.1	8.0	5.4	6.0	8.4	7.0	8.4	7.3	95.7	8	2645

HAINES MUNICIPAL, ALASKA

STA NO. 70363/ (IN AREA NUMBER 18)

LATITUDE 5915N

LONGITUDE 13531W

ELEVATION(FT) 00022

PARAMETER DESCRIPTION	JAN	FEB	MAR	APR	MAY	JUN	JUL	AUG	SEP	OCT	NOV	DEC	ANN	POR (YRS)	NO. OBS
ABS MAX TMP (F)	54	53	63	70	83	88	90	86	76	65	58	57	90	28	-115
MEAN MAX TMP (F)	29	31	38	47	57	64	66	64	57	46	36	30	47	28	-115
MEAN MIN TMP (F)	17	20	23	32	40	46	50	48	43	36	26	20	34	28	-115
ABS MIN TMP (F)	-15	-16	-6	6	26	30	35	32	24	8	-11	-14	-16	28	-115
MEAN NO DYS TMP = OR GTR 90(F)	0.0	0.0	0.0	0.0	0.0	0.0	0.0	0.0	0.0	0.0	0.0	0.0	0.0	28	-29
MEAN NO DYS TMP = OR LES 32(F)	28.0	25.0	26.0	14.9	3.0	0.0	0.0	0.3	1.0	8.0	20.0	27.0	153.2	27	-115
MEAN NO DYS TMP = OR LES 0(F)	3.0	2.0	0.3	0.3	0.0	0.0	0.0	0.0	0.0	0.0	0.3	3.0	8.9	27	-115
MEAN DEW PT TMP (F)														0	0
MEAN REL HUM (PCT)														0	0
MEAN PRESS ALT (FT)	18	13	32	42	11	-6	-42	-19	42	149	141	117	42	0	-50
MEAN PRECIP (IN)	5.61	4.10	4.75	3.40	2.12	1.43	1.94	2.75	6.38	11.63	8.60	6.93	60.6	28	-115
MEAN SNOW FALL (IN)	34.8	21.9	17.9	3.0	0.4	0.0	0.0	0.0	0.0	4.0	19.9	30.7	132.6	27	-115
MEAN NO DYS PRCP = OR GTR 0.1 IN	10.3	7.6	7.1	6.4	5.0	3.2	4.1	5.3	9.3	15.1	11.9	10.6	95.9	28	-29
MEAN NO DYS SNFL = OR GTR 1.5 IN	7.0	4.6	3.1	0.6	0.1	0.0	0.0	0.0	0.0	0.9	4.6	6.3	27.2	27	-29
MEAN NO DYS W/OCUR VSBY LES 1/2 MI														0	0
MEAN NO DYS TSMS														0	0
P FREQ WND SPD = OR GTR 17 KTS														0	0
P FREQ WND SPD = OR GTR 28 KTS														0	0
P FREQ LES 5000 FT A/D LES 5 MI														0	0
P FREQ LES 1500 FT A/D LES 3 MI														0	0
FOR 00-02 LST														0	0
03-05 LST														0	0
06-08 LST														0	0
09-11 LST														0	0
12-14 LST														0	0
15-17 LST														0	0
18-20 LST														0	0
21-23 LST														0	0
P FREQ LES 300 FT A/D LES 1 MI														0	0
FOR 00-02 LST														0	0
03-05 LST														0	0
06-08 LST														0	0
09-11 LST														0	0
12-14 LST														0	0
15-17 LST														0	0
18-20 LST														0	0
21-23 LST														0	0

HAINES MUNICIPAL, ALASKA

MEAN NUMBER OF DAYS

PARAMETER DESCRIPTION	JAN	FEB	MAR	APR	MAY	JUN	JUL	AUG	SEP	OCT	NOV	DEC	ANN	PDR (YRS)	NO. OBS
CIG = GTR 1000 FT AND VSBY = GTR 3 MI	19 LST													0	0
	21 LST													0	0
	03 LST													0	0
	09 LST													0	0
CIG =GTR 2000 FT AND VSBY =GTR 3 MI W/SFC WND LES 10 KTS	19 LST													0	0
	21 LST													0	0
	03 LST													0	0
	09 LST													0	0
SFC WND = GTR 17 KTS AND NO PRECIP.	19 LST													0	0
	21 LST													0	0
	03 LST													0	0
	09 LST													0	0
SFC WND 4-10 KTS AND TMP 33-89 DEG F AND NO PRECIP.	19 LST													0	0
	21 LST													0	0
	03 LST													0	0
	09 LST													0	0
SKY COVER LES 3/10 AND VSBY = GTR 3 MI	19 LST													0	0
	21 LST													0	0
	03 LST													0	0
	09 LST													0	0
CIG = GTR 2500 FT AND VSBY = GTR 3 MI	19 LST													0	0
	21 LST													0	0
	03 LST													0	0
	09 LST													0	0
CIG = GTR 6000 FT AND VSBY = GTR 3 MI	19 LST													0	0
	21 LST													0	0
	03 LST													0	0
	09 LST													0	0
CIG = GTR 10000 FT AND VSBY = GTR 3 MI	19 LST													0	0
	21 LST													0	0
	03 LST													0	0
	09 LST													0	0

DATA NOT AVAILABLE

GUSTAVUS, ALASKA

STA NO. 70367 (IN AREA NUMBER 18)

LATITUDE 5825N

LONGITUDE 13542W

ELEVATION(FT) 00036

PARAMETER DESCRIPTION	JAN	FEB	MAR	APR	MAY	JUN	JUL	AUG	SEP	OCT	NOV	DEC	ANN	PDR (YRS)	NO, DBS
ABS MAX TMP (F)	54	55	53	70	83	83	86	87	73	65	57	56	87	22	-613
MEAN MAX TMP (F)	32	35	39	47	55	61	63	62	57	48	39	34	48	22	-113
MEAN MIN TMP (F)	21	22	26	32	38	44	48	46	42	35	29	24	34	23	-113
ABS MIN TMP (F)	-25	-16	-13	4	23	29	33	25	23	13	-6	-17	-23	23	-613
MEAN NO DYS TMP = DR GTR 90(F)	0.0	0.0	0.0	0.0	0.0	0.0	0.0	0.0	0.0	0.0	0.0	0.0	0.0	12	4383
MEAN NO DYS TMP = DR LES 32(F)	26.7	21.1	23.7	13.9	9.1	0.6	0.0	0.1	3.3	7.9	16.4	22.2	147.0	12	4383
MEAN NO DYS TMP = DR LES 0(F)	4.6	1.6	0.7	0.0	0.0	0.0	0.0	0.0	0.0	0.0	0.8	2.4	10.1	12	4383
MEAN DEW PT TMP (F)	18	24	25	31	39	46	50	50	45	36	29	25	35	12	104326
MEAN REL HUM (PCT)	80	82	79	77	79	80	84	86	88	85	85	85	83	17	104324
MEAN PRESS ALT (FT)	82	82	81	91	57	26	-8	22	100	225	214	189	97	0	-50
MEAN PRECIP (IN)	4.65	2.99	2.91	2.52	2.84	2.28	4.00	4.10	6.84	8.96	6.70	4.96	53.8	23	-113
MEAN SNOW FALL (IN)	16.6	12.2	11.0	1.1	0.3	0.0	0.0	0.0	0.0	0.7	7.0	17.2	66.1	22	-113
MEAN NO DYS PRCP = DR GTR 0.1 IN	8.2	6.2	6.0	5.6	5.9	4.6	6.8	6.9	9.9	12.3	9.7	8.6	90.7	23	-29
MEAN NO DYS SNFL = DR GTR 1.5 IN	3.7	3.8	2.6	0.2	0.1	0.0	0.0	0.0	0.0	0.0	1.4	3.8	15.6	12	4344
MEAN NO DYS W/OCUR VSBY LES 1/2 MI	3.4	1.6	1.8	0.6	1.1	1.1	2.4	2.1	3.4	1.4	1.1	2.7	22.7	12	4379
MEAN NO DYS TSTMS	0.0	0.0	0.0	0.0	0.0	1.1	0.1	0.1	0.0	0.2	0.0	0.0	1.5	12	4383
P FREQ WND SPD = DR GTR 17 KTS	5.4	7.1	4.5	4.2	1.5	0.5	0.2	0.8	1.8	3.9	5.2	6.0	3.4	12	105001
P FREQ WND SPD = DR GTR 28 KTS	0.2	0.2	0.0	0.2	0.0	0.0	0.0	0.0	0.0	0.2	0.2	0.1	0.1	12	105001
P FREQ LES 5000 FT A/D LES 5 MI	91.1	60.4	48.9	45.4	52.5	49.8	55.2	56.8	53.7	59.4	61.1	63.8	54.8	12	104996
P FREQ LES 1500 FT A/D LES 3 MI															
FOR 00-02 LST	15.7	16.9	15.2	6.4	6.7	10.3	14.4	13.9	10.6	9.8	10.2	15.1	12.1	12	13126
03-05 LST	14.8	16.9	13.3	7.5	9.2	14.7	21.1	17.0	14.8	11.1	11.1	17.8	14.1	12	13134
06-08 LST	15.9	16.2	14.6	7.1	9.8	15.2	21.9	18.1	18.6	11.7	12.6	15.9	14.8	12	13137
09-11 LST	18.4	15.7	13.8	6.6	7.1	9.9	13.2	12.6	11.6	10.7	11.1	19.0	12.5	12	13130
12-14 LST	18.3	15.5	12.1	6.0	4.7	4.1	6.5	7.0	6.6	8.6	11.7	19.1	10.0	12	13127
15-17 LST	16.2	16.0	12.7	5.6	2.7	3.1	7.3	5.7	4.4	6.6	10.9	17.8	9.1	12	13127
18-20 LST	16.2	16.7	10.3	6.3	1.9	3.1	6.6	7.5	4.5	8.0	9.0	17.7	9.0	12	13128
21-23 LST	14.3	16.7	11.2	5.6	4.5	5.8	9.7	9.9	7.7	8.6	11.6	16.2	10.2	12	13123
P FREQ LES 300 FT A/D LES 1 MI															
FOR 00-02 LST	2.8	2.3	2.9	0.7	0.5	0.6	1.4	1.4	3.1	1.3	1.4	2.2	1.7	12	13126
03-05 LST	2.4	2.8	2.1	0.5	2.2	3.0	5.8	3.5	6.0	0.9	1.4	2.0	2.7	12	13134
06-08 LST	3.4	3.0	3.1	0.9	1.7	1.9	4.1	3.3	6.9	1.7	1.2	2.6	2.8	12	13137
09-11 LST	4.7	2.3	3.7	0.6	0.1	0.1	0.1	0.7	1.7	1.1	1.6	4.7	1.8	12	13130
12-14 LST	4.9	2.3	2.6	0.2	0.1	0.0	0.1	0.3	0.0	0.4	1.8	5.7	1.5	12	13127
15-17 LST	4.1	2.6	1.8	0.3	0.0	0.0	0.2	0.0	0.4	0.2	1.8	4.7	1.3	12	13127
18-20 LST	4.8	2.8	1.0	0.7	0.1	0.0	0.0	0.3	0.3	0.3	1.3	3.7	1.3	12	13126
21-23 LST	2.1	3.1	1.3	0.5	0.1	0.1	0.4	1.0	1.5	1.1	1.2	2.4	1.2	12	13123

GUSTAVUS, ALASKA

MEAN NUMBER OF DAYS

PARAMETER DESCRIPTION		JAN	FEB	MAR	APR	MAY	JUN	JUL	AUG	SEP	OCT	NOV	DEC	ANN	POR (YRS)	NO. OBS
CIG = GTR 1000 FT AND VSBY = GTR 3 MI	15 LST	27.8	25.2	28.3	29.6	30.7	29.6	30.2	30.2	29.6	29.9	28.0	27.1	346.2	12	4380
	21 LST	28.1	25.0	29.3	29.2	30.7	29.3	29.6	29.5	29.0	29.6	28.3	27.9	345.5	12	4380
	03 LST	27.9	25.0	28.5	29.0	29.6	28.0	27.1	27.8	27.6	29.3	28.7	27.9	336.4	12	4383
	09 LST	27.2	25.2	27.7	28.8	30.3	27.8	28.5	28.3	27.3	28.3	28.0	27.4	334.8	12	4383
CIG = GTR 2000 FT AND VSBY = GTR 3 MI W/SFC WND LES 10 KTS	15 LST	17.6	13.9	17.7	15.1	18.7	18.4	18.2	21.8	20.3	18.8	17.9	16.2	214.6	12	4380
	21 LST	19.1	15.3	21.3	22.5	26.6	25.9	25.6	24.9	23.3	21.3	18.6	16.6	261.0	12	4380
	03 LST	18.7	15.5	20.0	21.5	25.9	23.7	21.9	22.5	21.4	20.9	18.7	15.5	246.2	12	4383
	09 LST	17.9	15.2	19.6	19.3	22.4	21.3	22.6	22.3	20.3	19.5	17.8	15.2	233.4	12	4383
SFC WND = GTR 17 KTS AND NO PRECIP	15 LST	1.6	1.8	1.2	1.1	0.7	0.3	0.0	0.5	0.6	0.7	1.0	1.3	10.8	12	3807
	21 LST	1.0	1.3	0.8	1.0	0.2	0.0	0.0	0.1	0.2	0.8	0.6	1.9	7.9	12	3780
	03 LST	0.9	1.4	0.9	0.9	0.0	0.0	0.0	0.1	0.1	0.5	0.8	1.0	6.6	12	3704
	09 LST	1.6	1.5	1.2	0.8	0.3	0.3	0.0	0.0	0.3	0.6	0.6	1.1	8.5	12	3811
SFC WND 4-10 KTS AND TMP 33-89 DEG F AND NO PRECIP.	15 LST	6.2	9.8	15.3	18.2	21.4	21.5	21.9	21.9	19.5	17.2	12.2	9.4	194.5	12	3807
	21 LST	4.5	5.9	8.4	17.1	19.3	19.7	18.7	13.8	11.0	14.9	9.6	8.0	150.9	12	3780
	03 LST	2.3	5.7	6.4	7.9	9.4	8.9	8.0	9.9	9.6	13.6	10.1	6.8	98.6	12	3704
	09 LST	3.5	5.9	6.9	12.6	16.0	16.1	15.6	11.9	11.3	12.1	9.5	6.5	127.9	12	3811
SKY COVER LES 3/10 AND VSBY = GTR 3 MI	15 LST	5.7	3.1	5.1	4.4	3.5	3.8	3.4	3.9	3.4	3.0	3.1	2.7	95.1	12	4380
	21 LST	7.9	5.4	7.2	4.8	4.4	4.2	4.3	4.4	5.0	4.7	4.7	4.7	61.7	12	4380
	03 LST	8.5	5.1	7.5	5.9	4.7	3.2	2.8	4.6	4.9	4.8	5.2	4.9	62.1	12	4383
	09 LST	6.1	3.7	5.1	4.4	3.2	3.2	2.7	2.5	2.6	2.9	3.4	3.2	43.0	12	4383
CIG = GTR 2500 FT AND VSBY = GTR 3 MI	15 LST	22.4	20.2	24.2	26.1	27.7	27.8	26.6	27.2	26.4	26.7	24.0	22.0	301.3	12	4380
	21 LST	23.7	19.9	25.4	25.8	27.4	26.8	25.6	25.3	26.4	25.6	22.5	22.7	297.1	12	4380
	03 LST	22.9	19.1	22.7	25.0	26.2	22.8	21.0	22.7	24.3	25.0	24.0	21.3	277.0	12	4383
	09 LST	22.7	20.1	23.7	25.2	25.2	21.9	22.3	22.7	22.8	24.6	22.4	20.4	274.0	12	4383
CIG = GTR 6000 FT AND VSBY = GTR 3 MI	15 LST	14.3	10.1	14.1	13.8	12.6	13.9	13.7	13.0	12.8	10.3	9.2	8.8	146.6	12	4380
	21 LST	13.7	10.5	13.0	15.2	12.5	14.2	13.4	12.6	13.1	11.2	9.5	10.2	151.1	12	4380
	03 LST	14.7	8.7	13.7	13.6	11.4	10.1	9.1	10.3	10.8	10.6	10.1	9.6	132.7	12	4383
	09 LST	13.2	9.0	13.0	13.4	11.7	11.2	10.2	9.1	9.2	9.6	9.5	8.1	127.2	12	4383
CIG = GTR 10000 FT AND VSBY = GTR 3 MI	15 LST	11.6	8.4	11.7	10.1	9.7	11.0	10.3	10.1	9.7	7.8	7.0	7.1	114.5	12	4380
	21 LST	12.2	8.5	12.7	11.6	10.3	10.9	10.8	9.8	10.5	8.2	8.3	7.9	121.7	12	4380
	03 LST	12.2	7.0	11.8	10.5	9.3	8.2	7.0	7.8	8.1	7.8	8.7	8.2	106.6	12	4383
	09 LST	11.3	7.1	10.0	10.0	8.5	8.6	7.8	7.1	5.9	7.0	7.4	6.1	96.4	12	4383

JUNEAU, ALASKA

STA NO. 70381 (IN AREA NUMBER 18)

LATITUDE 5821N

LONGITUDE 13434W

ELEVATION(FT) 00018

PARAMETER DESCRIPTION	JAN	FEB	MAR	APR	MAY	JUN	JUL	AUG	SEP	OCT	NOV	DEC	ANN	PDR (YRS)	NO. OBS
ABS MAX TMP (F)	57	68	52	71	82	84	84	83	72	61	56	54	84	17	-613
MEAN MAX TMP (F)	29	32	38	46	55	62	64	62	56	47	38	33	47	17	-113
MEAN MIN TMP (F)	19	21	26	31	39	44	47	46	42	36	29	24	34	17	-113
ABS MIN TMP (F)	-19	-12	-11	7	29	31	36	27	26	16	-3	-21	-21	17	-613
MEAN NO DYS TMP = DR GTR 90(F)	0.0	0.0	0.0	0.0	0.0	0.0	0.0	0.0	0.0	0.0	0.0	0.0	0.0	12	4383
MEAN NO DYS TMP = DR LES 32(F)	27.6	22.4	26.1	17.2	3.7	0.1	0.0	0.0	1.8	9.9	18.1	22.9	149.8	12	4383
MEAN NO DYS TMP = DR LES 0(F)	5.0	1.5	0.7	0.0	0.0	0.0	0.0	0.0	0.0	0.0	0.2	2.1	9.5	12	4383
MEAN DEW PT TMP (F)	15	22	24	31	39	45	49	49	44	36	28	24	34	12	105116
MEAN REL HUM (PCT)	77	79	77	75	76	74	78	82	86	85	83	82	80	12	105113
MEAN PRESS ALT (FT)	1	-8	14	14	-16	-17	-66	-48	0	94	90	74	11	0	-50
MEAN PRECIP (IN)	3.48	3.04	3.57	2.96	3.33	2.83	4.41	4.88	6.90	8.20	6.05	4.78	54.4	17	-113
MEAN SNOW FALL (IN)	17.9	18.9	13.7	4.1	0.0	0.0	0.0	0.0	0.0	1.3	9.9	21.8	89.6	17	-113
MEAN NO DYS PRCP = DR GTR 0.1 IN	6.8	6.2	6.6	6.1	6.4	5.4	7.2	7.7	9.9	11.5	8.9	8.4	91.1	17	-29
MEAN NO DYS SNFL = DR GTR 1.5 IN	4.0	4.2	3.5	0.7	0.0	0.0	0.0	0.0	0.0	0.2	2.3	4.2	19.1	12	4383
MEAN NO DYS W/DCUR VSBY LES 1/2 MI	2.7	1.1	1.6	0.8	0.7	0.2	0.2	0.6	2.8	2.3	2.6	2.8	18.4	12	4383
MEAN NO DYS TSTMS	0.0	0.0	0.0	0.0	0.0	0.2	0.1	0.0	0.1	0.0	0.0	0.0	0.4	12	4383
P FREQ WND SPD = DR GTR 17 KTS	7.2	8.8	7.1	8.5	5.4	2.6	2.4	3.2	5.2	9.7	11.6	11.1	6.9	12	105115
P FREQ WND SPD = DR GTR 28 KTS	0.2	0.4	0.3	0.3	0.0	0.0	0.0	0.1	0.3	0.5	0.7	0.4	0.3	12	105115
P FREQ LES 3000 FT A/D LES 5 MI	49.3	58.4	50.4	48.1	50.7	44.5	50.8	54.7	53.4	59.9	61.8	67.4	54.1	12	105114
P FREQ LES 1500 FT A/D LES 3 MI															
FOR 00-02 LST	14.7	13.1	12.6	4.9	3.7	1.4	4.5	4.8	5.3	7.4	12.1	13.9	8.2	12	13140
03-05 LST	14.6	13.1	11.8	5.8	5.6	2.8	6.0	5.2	9.6	7.5	11.0	12.5	8.8	12	13136
06-08 LST	13.4	11.4	13.4	7.2	4.7	3.5	5.1	6.5	10.9	7.6	9.9	14.1	9.0	12	13139
09-11 LST	14.4	10.7	11.7	4.2	3.3	3.1	3.0	5.1	5.6	6.3	10.0	14.2	7.6	12	13137
12-14 LST	14.8	10.1	10.0	3.0	1.3	1.3	1.4	2.0	1.1	4.0	7.4	13.3	5.8	12	13146
15-17 LST	14.1	11.2	8.4	2.7	1.3	0.6	1.0	1.5	0.6	4.7	6.8	12.8	5.5	12	13138
18-20 LST	17.9	11.5	8.3	4.4	0.6	0.7	1.9	1.8	1.4	6.3	10.8	15.1	6.7	12	13138
21-23 LST	15.5	9.3	9.4	4.1	1.3	0.5	2.7	3.1	3.2	7.8	13.3	12.8	7.0	12	13140
P FREQ LES 300 FT A/D LES 1 MI															
FOR 00-02 LST	4.1	3.0	0.7	0.0	0.3	0.0	0.6	0.2	2.2	1.8	3.5	2.2	1.6	12	13140
03-05 LST	3.1	2.5	2.2	1.2	1.5	0.4	0.3	1.1	4.4	2.1	4.0	2.4	2.1	12	13136
06-08 LST	3.0	1.4	3.9	1.6	1.3	0.2	0.3	1.7	5.1	3.2	3.6	2.4	2.3	12	13139
09-11 LST	3.9	2.5	2.0	0.4	0.1	0.0	0.0	0.0	1.9	2.3	2.5	2.3	1.5	12	13137
12-14 LST	4.6	2.3	1.2	0.0	0.0	0.0	0.0	0.0	0.3	1.2	2.0	2.5	1.1	12	13146
15-17 LST	5.1	2.1	0.8	0.0	0.0	0.0	0.0	0.0	0.0	0.1	1.5	2.5	1.0	12	13138
18-20 LST	5.9	1.6	0.4	0.1	0.0	0.0	0.0	0.0	0.0	0.0	2.8	3.5	1.2	12	13138
21-23 LST	4.7	0.9	0.4	0.3	0.0	0.0	0.0	0.3	0.7	2.1	3.2	3.0	1.3	12	13140

JUNEAU, ALASKA

MEAN NUMBER OF DAYS

PARAMETER DESCRIPTION		JAN	FEB	MAR	APR	MAY	JUN	JUL	AUG	SEP	OCT	NOV	DEC	ANN	POR (YRS)	NO. OBS
CIG = GTR 1000 FT AND VSBY = GTR 3 MI	15 LST	27.9	25.7	29.3	29.6	30.9	29.9	30.7	30.7	29.9	30.2	28.5	26.4	351.7	12	4383
	21 LST	26.7	26.3	29.2	29.4	31.0	29.8	30.7	30.3	29.3	29.6	26.7	27.9	346.9	12	4383
	03 LST	27.4	24.9	28.3	29.2	29.6	29.6	29.8	30.0	27.8	29.3	27.2	27.7	340.8	12	4383
	09 LST	27.2	25.5	27.4	28.9	30.3	29.3	30.2	29.7	28.4	29.3	27.5	27.9	341.6	12	4383
CIG = GTR 2000 FT AND VSBY = GTR 3 MI W/SFC WND LES 10 KTS	15 LST	17.6	13.4	13.9	13.5	16.7	19.1	21.4	20.6	20.6	17.0	15.5	14.4	203.7	12	4383
	21 LST	17.6	16.6	20.2	21.1	22.2	23.3	23.4	23.3	21.8	18.8	15.5	14.1	237.9	12	4383
	03 LST	18.7	15.3	19.5	20.3	23.0	24.8	24.2	22.9	20.4	17.9	16.0	16.2	239.2	12	4383
	09 LST	18.5	16.0	19.5	17.7	20.3	22.1	22.3	20.4	19.8	17.0	15.6	14.4	223.6	12	4383
SFC WND = GTR 17 KTS AND NO PRECIP.	15 LST	1.3	1.1	2.0	1.3	1.0	0.8	0.6	0.5	1.1	1.0	1.1	1.1	12.9	12	3337
	21 LST	0.8	0.4	0.6	0.5	0.4	0.2	0.1	0.1	0.2	0.8	0.7	0.6	5.4	12	3140
	03 LST	1.0	0.9	0.5	0.5	0.3	0.2	0.0	0.4	0.2	0.7	0.9	0.7	6.3	12	3140
	09 LST	0.8	0.3	0.3	0.3	0.9	0.8	0.5	0.3	0.6	0.7	0.8	0.8	7.1	12	3340
SFC WND 4-10 KTS AND TMP 33-89 DEG F AND NO PRECIP.	15 LST	3.2	8.3	14.8	18.3	21.8	22.3	23.5	22.6	21.3	17.4	8.2	6.5	188.2	12	3337
	21 LST	2.2	4.8	6.8	13.8	18.4	22.9	24.8	22.6	14.3	12.0	7.4	6.7	156.7	12	3307
	03 LST	2.5	2.9	4.9	7.5	12.8	15.0	18.4	15.8	11.6	10.3	5.9	5.2	112.8	12	3140
	09 LST	2.4	4.6	4.7	13.0	18.7	21.8	20.1	15.2	12.1	8.1	5.6	6.1	132.4	12	3340
SKY COVER LES 3/10 AND VSBY = GTR 3 MI	15 LST	5.2	3.5	3.1	3.7	4.1	3.8	3.5	3.8	3.4	3.1	3.0	2.4	44.6	12	4383
	21 LST	7.5	4.9	6.6	5.8	4.2	3.9	4.2	4.3	5.0	3.8	4.3	4.2	58.7	12	4383
	03 LST	9.0	3.0	6.9	6.4	4.4	4.7	4.1	5.5	4.4	4.3	4.9	4.6	64.2	12	4383
	09 LST	6.8	3.8	3.3	4.6	4.1	3.8	3.2	3.0	2.5	3.2	3.5	2.9	46.7	12	4383
CIG = GTR 2500 FT AND VSBY = GTR 3 MI	15 LST	24.9	22.6	25.8	27.2	28.7	28.8	29.1	28.6	28.1	28.0	23.0	23.5	320.3	12	4383
	21 LST	22.8	23.0	25.2	26.2	28.6	28.7	28.1	28.3	27.7	27.0	22.9	23.4	311.9	12	4383
	03 LST	23.2	20.2	23.3	24.6	26.9	27.9	26.9	26.3	25.7	24.9	22.4	22.2	294.5	12	4383
	09 LST	24.2	22.5	24.9	25.8	27.9	27.6	27.3	26.2	26.0	26.2	24.5	22.4	305.5	12	4383
CIG = GTR 6000 FT AND VSBY = GTR 3 MI	15 LST	14.9	10.6	13.8	14.2	12.2	13.9	13.4	12.6	12.6	11.6	9.6	9.0	148.4	12	4383
	21 LST	14.9	10.6	15.2	13.8	13.7	14.8	13.8	13.2	12.7	10.3	9.6	8.2	150.8	12	4383
	03 LST	14.1	9.2	12.6	13.9	13.1	13.8	12.3	11.6	10.7	9.3	9.2	8.3	138.1	12	4383
	09 LST	14.5	10.2	13.5	14.5	14.3	14.1	12.6	11.4	10.6	10.0	9.8	8.0	143.7	12	4383
CIG = GTR 10000 FT AND VSBY = GTR 3 MI	15 LST	12.6	7.9	11.2	11.2	9.1	10.6	9.6	9.6	8.6	7.9	7.5	7.0	112.8	12	4383
	21 LST	13.0	8.6	11.8	11.2	9.7	10.8	10.8	10.2	10.0	8.0	7.7	6.7	118.5	12	4383
	03 LST	12.6	7.6	10.2	11.4	9.6	10.7	9.6	8.6	7.4	6.9	7.7	7.1	109.4	12	4383
	09 LST	12.1	7.9	10.0	11.1	9.6	10.9	9.1	8.0	6.8	7.2	7.0	5.6	105.3	12	4383

ANNETTE ISLAND, ALASKA

STA NO. 70398 (IN AREA NUMBER 18)	LATITUDE 5502N LONGITUDE 13134W ELEVATION(FT) 0019												POR	NO.	
PARAMETER DESCRIPTION	JAN	FEB	MAR	APR	MAY	JUN	JUL	AUG	SEP	OCT	NOV	DEC	ANN	(YRS)	UBS
ABS MAX TMP (F)	61	58	63	73	81	89	90	90	77	64	63	59	90	19	-613
MEAN MAX TMP (F)	38	41	43	48	56	60	63	64	59	51	44	40	51	20	-113
MEAN MIN TMP (F)	29	31	33	37	43	48	51	52	48	42	36	32	40	20	-113
ABS MIN TMP (F)	-4	2	1	3	30	37	40	41	30	28	12	2	-4	19	-613
MEAN NO DYS TMP = DR GTR 90(F)	0.0	0.0	0.0	0.0	0.0	0.0	0.0	0.1	0.0	0.0	0.0	0.0	0.1	12	4383
MEAN NO DYS TMP = DR LES 32(F)	18.8	14.1	14.8	4.3	0.1	0.0	0.0	0.0	0.0	0.7	8.8	13.5	75.1	12	4383
MEAN NO DYS TMP = DR LES 0(F)	0.0	0.0	0.0	0.0	0.0	0.0	0.0	0.0	0.0	0.0	0.0	0.0	0.0	12	4383
MEAN DEW PT TMP (F)	25	29	30	34	41	47	51	52	48	41	34	32	39	12	105122
MEAN REL HUM (PCT)	75	79	77	75	77	79	81	83	84	83	81	82	80	12	105121
MEAN PRESS ALT (FT)	98	96	111	92	59	64	10	23	67	143	150	144	88	0	-50
MEAN PRECIP (IN)	10.16	8.97	9.93	9.03	6.17	5.19	5.67	7.14	9.89	17.05	13.43	12.30	115.1	20	-113
MEAN SNOW FALL (IN)	10.6	10.3	8.8	1.1	0.0	0.0	0.0	0.0	0.0	0.2	2.9	8.2	42.1	19	-113
MEAN NO DYS PRCP = DR GTR 0.1 IH	14.8	12.5	11.9	10.0	7.5	8.0	8.4	9.7	13.3	19.9	16.8	19.4	152.2	20	-29
MEAN NO DYS SNFL = DR GTR 1.5 IN	2.9	2.3	2.6	0.3	0.0	0.0	0.0	0.0	0.0	0.2	0.6	2.1	11.0	12	4382
MEAN NO DYS W/OCUR VSBY LES 1/2 MI	1.6	1.7	0.7	0.3	1.3	1.6	2.3	3.4	3.4	2.0	1.4	0.8	20.5	12	4382
MEAN NO DYS TSYS	0.0	0.0	0.0	0.0	0.0	0.1	0.2	0.2	0.2	0.3	0.3	0.2	1.5	12	4383
P FREQ WND SPD = DR GTR 17 KTS	26.6	26.7	20.2	17.0	9.2	6.7	3.4	5.2	9.3	23.8	29.9	30.6	17.4	12	105122
P FREQ WND SPD = DR GTR 28 KTS	3.8	2.9	1.8	2.2	0.6	0.2	0.1	0.1	0.5	3.4	3.8	4.4	2.0	12	105122
P FREQ LES 5000 FT A/D LES 3 MI	55.2	62.6	56.2	49.3	48.6	51.6	47.7	51.3	48.7	62.8	63.9	66.6	55.4	12	105120
P FREQ LES 1500 FT A/D LES 3 MI															
FOR 00-02 LST	22.6	26.5	21.6	16.3	18.2	21.0	22.9	28.8	22.0	25.1	21.6	26.9	22.8	12	13139
03-05 LST	20.6	28.1	23.0	16.4	17.8	26.2	26.3	31.5	25.9	24.9	22.2	30.8	24.3	12	13143
06-08 LST	23.1	27.7	24.5	17.9	19.9	27.3	29.6	30.5	26.8	25.4	22.7	29.0	25.4	12	13140
09-11 LST	24.4	28.4	23.6	19.7	17.6	22.5	24.8	29.7	25.0	23.9	25.7	27.5	24.4	12	13142
12-14 LST	23.5	28.1	24.2	17.5	13.1	17.0	15.9	20.8	19.8	23.4	23.5	26.3	21.1	12	13140
15-17 LST	21.1	27.8	22.8	17.1	11.9	13.4	13.3	16.5	18.1	24.3	22.3	25.4	19.5	12	13140
18-20 LST	20.9	23.9	22.0	16.8	13.6	12.8	15.4	20.4	18.5	26.3	20.9	26.1	20.0	12	13141
21-23 LST	21.2	24.7	23.0	16.0	17.1	15.9	19.5	25.6	18.9	26.2	18.4	25.9	21.0	12	13139
P FREQ LES 300 FT A/D LES 1 MI															
FOR 00-02 LST	1.5	1.4	1.7	0.1	1.9	2.8	3.4	5.6	3.7	2.8	1.7	1.1	2.3	12	13139
03-05 LST	0.8	1.2	1.2	0.5	2.3	4.4	6.4	6.7	4.8	2.9	2.4	1.4	2.9	12	13143
06-08 LST	1.3	0.7	1.5	0.8	2.7	4.4	4.5	5.7	6.5	2.8	2.7	2.6	3.0	12	13140
09-11 LST	2.2	1.4	1.6	0.3	0.9	1.3	2.3	2.0	3.1	1.1	2.4	2.4	1.7	12	13142
12-14 LST	2.3	2.2	1.8	0.1	0.6	0.6	0.9	0.8	1.6	1.5	1.2	1.0	1.2	12	13140
15-17 LST	2.3	2.7	1.2	0.1	0.5	0.6	0.6	1.4	1.7	2.1	1.5	1.2	1.3	12	13140
18-20 LST	1.3	2.3	1.3	0.0	0.8	1.1	1.1	4.1	3.2	2.5	1.5	0.9	1.7	12	13141
21-23 LST	1.5	2.2	1.2	0.0	1.1	1.1	1.7	5.7	2.6	2.2	1.5	0.9	1.8	12	13139

ANNETTE ISLAND, ALASKA

MEAN NUMBER OF DAYS

PARAMETER DESCRIPTION		JAN	FEB	MAR	APR	MAY	JUN	JUL	AUG	SEP	OCT	NOV	DEC	ANN	PDR (YRS)	NO, UBS
CIG = GTR 1000 FT AND VSBY = GTR 3 MI	15 LST	27.7	24.2	27.4	27.9	29.0	27.8	28.0	27.7	26.6	26.7	27.3	27.3	327.6	12	4382
	21 LST	27.7	24.9	27.3	27.7	28.5	27.7	27.0	25.1	26.3	26.8	27.6	26.6	323.4	12	4381
	03 LST	27.9	24.5	27.5	28.0	28.0	25.3	25.5	24.1	25.2	26.4	26.9	26.1	315.4	12	4382
	09 LST	27.4	23.9	27.2	28.0	27.7	26.0	25.3	23.8	24.1	26.7	26.6	26.4	313.1	12	4382
CIG = GTR 2000 FT AND VSBY = GTR 3 MI W/SFC WND LES 10 KTS	15 LST	11.1	7.8	9.1	8.9	13.6	11.7	15.7	14.3	14.4	9.9	9.1	9.6	135.2	12	4382
	21 LST	11.3	10.8	13.2	16.4	19.1	19.8	20.6	18.4	17.5	12.2	10.3	9.8	179.4	12	4381
	03 LST	11.5	10.4	13.6	16.1	18.7	17.0	18.3	16.8	16.8	12.8	9.7	9.0	170.7	12	4382
	09 LST	10.4	9.9	11.4	12.4	13.6	12.3	16.5	14.2	15.1	13.1	10.1	9.3	148.3	12	4382
SFC WND = GTR 17 KTS AND NO PRECIP.	15 LST	5.5	4.6	4.3	3.8	2.0	2.0	0.8	1.0	1.8	4.1	5.3	5.4	41.1	12	3661
	21 LST	6.0	4.3	3.2	1.7	1.1	1.1	0.5	0.6	0.8	3.7	6.6	6.4	36.0	12	3588
	03 LST	5.8	4.4	2.3	1.9	0.8	0.8	0.2	0.7	1.1	3.5	6.6	6.5	34.6	12	3531
	09 LST	5.4	4.8	3.9	2.9	1.7	1.1	0.5	0.4	1.2	4.9	6.5	4.8	38.1	12	3628
SFC WND 4-10 KTS AND TMP 33-89 DEG F AND NO PRECIP.	15 LST	8.6	10.6	14.5	15.1	20.4	17.4	21.9	20.2	19.1	16.5	11.2	11.5	187.0	12	3661
	21 LST	6.7	10.5	15.4	18.5	20.2	19.0	19.7	18.6	20.4	15.0	10.0	11.0	185.0	12	3588
	03 LST	7.6	7.9	12.4	15.6	17.9	17.8	17.8	18.7	18.6	16.4	8.9	9.7	169.3	12	3531
	09 LST	6.5	8.3	12.4	15.8	18.9	17.8	20.4	19.3	16.4	14.8	9.3	9.1	169.0	12	3628
SKY COVER LES 3/10 AND VSBY = GTR 3 MI	15 LST	6.1	3.4	4.3	4.7	4.2	3.9	5.3	4.8	4.6	2.6	3.1	2.2	49.2	12	4382
	21 LST	7.3	4.5	6.3	6.2	5.1	4.5	5.6	5.3	6.2	4.6	4.6	4.6	64.8	12	4381
	03 LST	7.2	5.1	6.8	8.6	6.1	3.7	6.1	5.9	7.0	5.6	5.2	4.4	71.7	12	4382
	09 LST	6.1	3.6	4.1	4.7	4.0	3.1	4.7	3.7	4.6	3.1	3.6	2.8	48.1	12	4382
CIG = GTR 2500 FT AND VSBY = GTR 3 MI	15 LST	19.4	15.3	20.1	21.7	23.9	23.3	24.2	24.2	22.4	19.7	17.3	17.1	248.6	12	4382
	21 LST	20.4	17.3	20.2	20.7	23.0	24.0	23.7	21.4	22.2	18.1	18.7	16.3	246.0	12	4381
	03 LST	19.7	16.4	20.4	21.9	22.4	19.7	21.2	19.8	21.0	19.7	18.0	15.6	235.8	12	4382
	09 LST	18.7	16.1	19.4	19.1	20.8	19.1	19.4	18.8	19.7	19.1	17.3	16.4	223.9	12	4382
CIG = GTR 6000 FT AND VSBY = GTR 3 MI	15 LST	13.0	9.9	11.9	14.6	17.2	14.9	16.2	15.9	14.7	10.0	9.3	9.5	157.1	12	4381
	21 LST	12.9	9.4	12.2	14.1	14.8	14.3	15.2	13.9	14.8	9.4	10.7	9.9	151.6	12	4382
	03 LST	13.1	10.1	12.6	15.0	13.9	11.7	13.0	12.9	13.4	11.5	9.9	9.0	146.1	12	4382
	09 LST	12.7	9.6	11.9	13.2	12.7	10.2	12.6	11.7	13.1	10.6	9.4	8.5	136.2	12	4382
CIG = GTR 10000 FT AND VSBY = GTR 3 MI	15 LST	11.5	7.9	10.2	13.0	14.1	12.1	13.0	12.7	12.1	8.0	8.3	7.9	130.8	12	4382
	21 LST	11.3	8.2	10.3	12.2	11.9	11.5	12.6	11.3	12.6	8.4	9.6	8.4	128.3	12	4381
	03 LST	11.6	8.8	10.5	12.6	11.7	9.0	10.1	10.2	10.8	9.4	8.7	8.1	121.5	12	4382
	09 LST	11.3	8.4	10.4	11.3	10.0	8.2	9.7	9.6	10.2	8.7	8.0	7.3	113.1	12	4382

AREA NO. 18

UNITED STATES OF AMERICA SE COAST ALASKA LATITUDE 5730N LONGITUDE 13400W  
 BOUNDARIES 6035N 14100W 5955N 14100W

PARAMETER DESCRIPTION		JAN	FEB	MAR	APR	MAY	JUN	JUL	AUG	SEP	OCT	NOV	DEC	ANN	
MEAN MAX TMP (F)		32	35	39	46	55	61	63	62	57	48	39	34	48	
MEAN MIN TMP (F)		21	23	27	32	39	45	49	46	43	37	29	24	35	
LARGEST MEAN PRECIP(IN)		10.55	8.57	9.93	9.03	7.30	5.19	7.98	10.82	15.90	19.12	15.54	12.82	132.8	
SMALLEST MEAN PRECIP(IN)		3.48	2.99	2.91	2.52	2.12	1.43	1.94	2.75	6.38	8.20	6.05	4.78	45.5	
		MEAN NUMBER OF DAYS													
CIG = GTR 1000 FT AND VSBY = GTR 3 MI	15 LST	26.4	23.9	27.2	28.8	29.6	28.2	28.4	27.3	27.0	27.7	27.0	26.2	327.7	
	21 LST	26.5	24.5	27.3	28.2	29.2	27.7	27.9	26.1	26.3	28.0	27.1	26.7	325.5	
	03 LST	27.2	24.4	27.0	28.2	28.2	26.0	26.4	25.3	25.4	28.1	27.4	26.6	320.2	
	09 LST	26.3	23.9	26.4	27.9	28.9	26.9	26.5	25.5	25.4	27.7	26.9	26.2	318.5	
CIG =GTR 2000 FT AND VSBY =GTR 3 MI W/SFC WND LES 10 KTS	15 LST	14.6	11.9	13.5	13.3	16.0	15.1	16.4	16.8	17.1	14.4	13.9	13.2	176.2	
	21 LST	14.9	14.1	17.5	19.8	22.1	21.2	21.6	19.9	19.3	16.5	14.7	13.4	215.0	
	03 LST	15.4	13.7	17.1	19.3	21.7	20.0	19.6	18.7	18.3	16.6	14.8	13.6	208.8	
	09 LST	15.0	13.8	16.2	17.1	18.7	17.3	18.7	17.7	17.7	16.2	14.8	13.1	196.3	
SFC WND = GTR 17 KTS AND NO PRECIP.	15 LST	2.8	2.4	2.5	2.1	1.1	1.0	0.7	0.6	1.1	1.8	2.4	2.6	21.1	
	21 LST	2.7	1.8	1.5	0.9	0.5	0.4	0.2	0.3	0.3	1.5	2.5	2.6	15.2	
	03 LST	2.6	2.1	1.6	0.9	0.4	0.3	0.1	0.3	0.4	1.8	2.4	2.7	15.6	
	09 LST	2.7	2.1	1.9	1.3	0.9	0.8	0.3	0.2	0.7	2.0	2.5	2.4	17.6	
SFC WND 4-10 KTS AND TMP 33-89 DEG F AND NO PRECIP.	15 LST	5.8	9.2	14.0	17.4	21.5	20.3	22.1	21.6	19.5	17.3	10.9	8.3	187.9	
	21 LST	4.7	6.7	8.9	14.7	18.1	20.3	19.8	17.1	14.6	14.2	8.6	8.0	155.7	
	03 LST	4.3	5.4	6.9	9.2	11.7	13.0	13.2	13.1	12.5	12.8	7.9	7.1	117.1	
	09 LST	4.8	5.9	7.1	12.5	17.5	18.5	17.9	14.9	13.5	12.7	8.0	6.9	140.2	
SKY COVER LES 3/10 AND VSBY = GTR 3 MI	15 LST	4.8	3.9	4.5	4.8	3.6	3.9	3.8	4.3	3.1	2.7	3.1	2.0	44.5	
	21 LST	6.4	5.5	6.2	6.0	4.5	3.7	4.4	4.6	5.1	4.2	4.7	3.9	59.2	
	03 LST	7.3	5.4	6.7	7.4	4.7	3.7	3.9	5.0	5.5	4.6	5.5	4.2	63.9	
	09 LST	5.3	3.7	4.6	4.6	3.9	3.1	3.4	2.8	2.7	2.7	3.6	2.4	42.8	
CIG = GTR 2500 FT AND VSBY = GTR 3 MI	15 LST	19.9	18.2	21.4	23.6	24.7	23.8	23.3	23.2	22.7	21.9	20.2	19.1	262.0	
	21 LST	19.8	18.6	21.5	22.9	24.5	23.7	23.3	22.0	22.5	21.1	20.0	19.0	258.9	
	03 LST	20.0	17.4	20.4	22.6	23.4	20.9	20.5	20.0	21.3	21.1	20.5	18.4	246.5	
	09 LST	20.0	18.2	20.9	22.5	23.2	20.7	20.6	19.9	21.1	21.1	20.1	18.3	246.6	
CIG = GTR 6000 FT AND VSBY = GTR 3 MI	15 LST	12.6	10.1	12.6	14.0	13.7	13.8	13.0	12.8	12.6	10.2	9.4	9.2	144.0	
	21 LST	12.2	10.0	13.4	14.1	13.7	13.5	12.9	12.3	12.7	10.0	10.4	9.4	144.6	
	03 LST	12.9	9.6	12.3	13.8	12.4	10.9	10.2	10.5	11.1	10.3	10.2	8.9	133.1	
	09 LST	12.3	9.5	12.5	13.8	12.9	11.5	10.9	10.0	10.8	9.9	9.8	8.4	132.3	
CIG = GTR 10000 FT AND VSBY = GTR 3 MI	15 LST	10.5	8.2	10.6	11.3	11.0	11.0	9.9	10.1	9.6	7.7	7.6	7.2	114.7	
	21 LST	10.9	8.5	11.1	11.3	10.8	10.4	10.1	9.8	10.1	8.0	8.8	7.7	117.5	
	03 LST	11.1	8.2	10.3	11.5	10.1	8.3	7.7	8.2	8.5	8.1	8.9	7.6	108.5	
	09 LST	10.4	7.6	10.1	11.0	9.6	8.9	8.0	7.7	7.8	7.5	7.7	6.6	102.9	

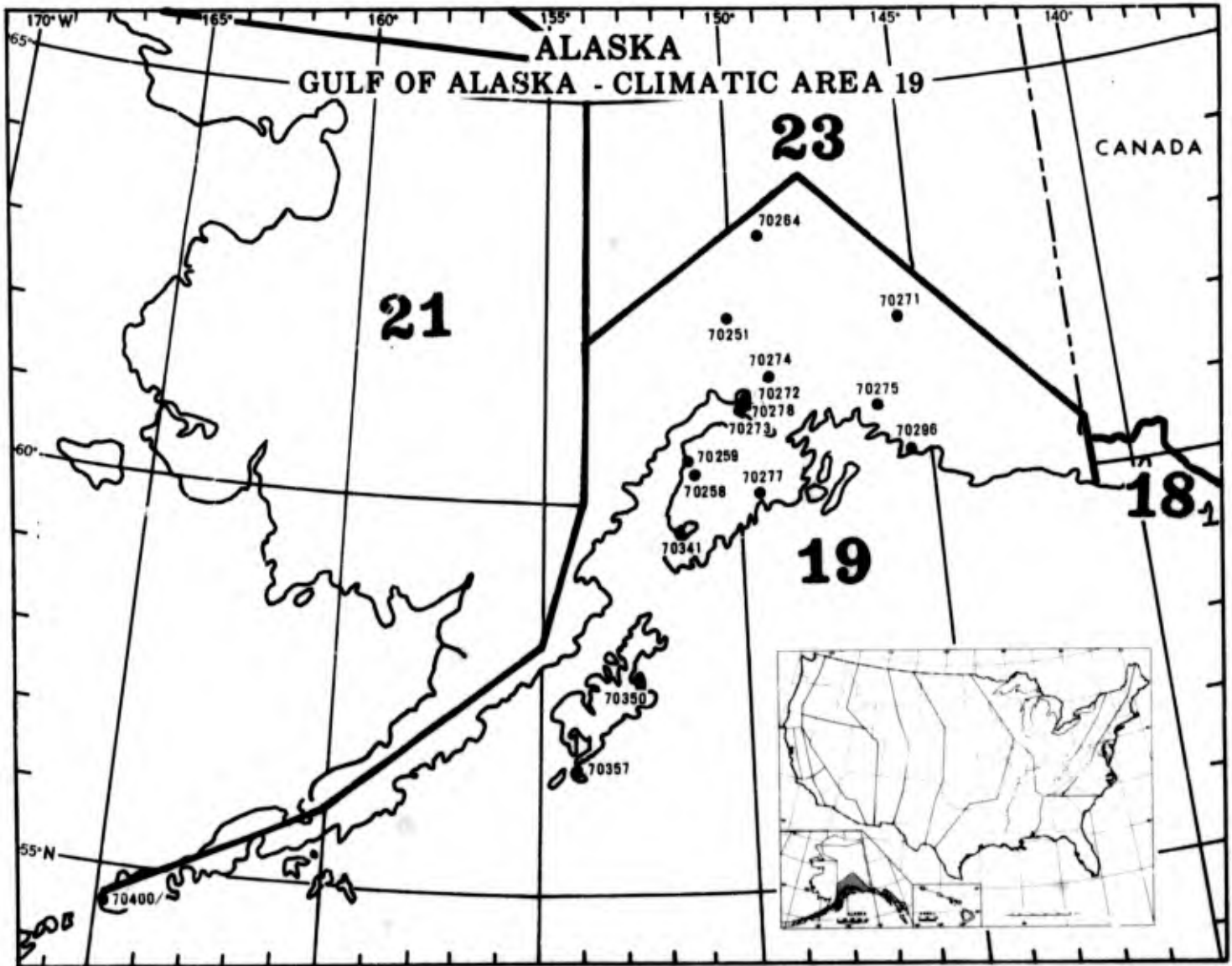
TALKEETNA, ALASKA

STA NO. 70251 (IN AREA NUMBER 19)

LATITUDE 6219N LONGITUDE 15005W ELEVATION(FT) 00358

PARAMETER DESCRIPTION	JAN	FEB	MAR	APR	MAY	JUN	JUL	AUG	SEP	OCT	NOV	DEC	ANN	POR (YRS)	NO. OBS
ABS MAX TMP (F)	45	50	55	69	82	91	90	88	78	68	52	47	91	41	-613
MEAN MAX TMP (F)	19	26	33	45	58	68	69	65	56	42	20	19	44	37	-113
MEAN MIN TMP (F)	-1	5	7	21	33	43	47	44	36	23	11	0	23	37	-113
ABS MIN TMP (F)	-48	-46	-43	-37	-14	25	26	27	11	-21	-41	-53	-53	41	-613
MEAN NO DYS TMP = DR GTR 90(F)	0.0	0.0	0.0	0.0	0.0	0.1	0.1	0.0	0.0	0.0	0.0	0.0	0.2	12	4383
MEAN NO DYS TMP = DR LES 32(F)	30.5	28.0	30.7	28.4	13.5	0.6	0.0	0.7	8.6	25.9	28.8	30.9	226.6	12	4383
MEAN NO DYS TMP = DR LES 0(F)	16.2	12.6	11.7	0.7	0.0	0.0	0.0	0.0	0.0	2.1	9.6	15.2	68.1	12	104858
MEAN DEW PT TMP (F)	2	6	10	24	35	45	50	49	40	25	12	3	25	12	104851
MEAN REL HUM (PCT)	71	72	67	68	67	70	78	83	85	79	77	74	74	0	-50
MEAN PRESS ALT (FT)	386	400	385	423	417	380	362	399	480	581	540	497	438	38	-113
MEAN PRECIP (IN)	1.82	1.89	1.69	0.80	1.18	1.73	3.49	5.17	4.64	3.18	1.73	1.65	28.9	35	-113
MEAN SNOW FALL (IN)	22.1	21.1	20.2	7.3	0.5	0.0	0.0	0.0	0.7	8.4	15.0	18.9	114.2	38	-29
MEAN NO DYS PRCP = DR GTR 0.1 IN	4.3	4.4	4.3	2.3	3.2	3.7	6.2	7.9	7.1	5.2	3.3	4.0	55.9	12	4352
MEAN NO DYS SNFL = DR GTR 1.5 IN	3.3	3.9	2.7	0.9	0.1	0.0	0.0	0.0	0.1	1.8	2.8	3.2	18.8	12	4381
MEAN NO DYS W/OCCUR VSBY LES 1/2 MI	0.3	0.7	0.3	0.2	0.1	0.3	0.2	1.1	0.8	1.6	0.7	0.6	6.9	12	4383
MEAN NO DYS TSTMS	0.0	0.0	0.0	0.0	0.2	1.1	1.1	0.3	0.2	0.0	0.0	0.0	2.9	12	105112
P FREQ WND SPD = DR GTR 17 KTS	1.6	2.5	1.4	0.3	0.2	0.1	0.0	0.0	0.0	0.0	0.0	0.0	0.0	12	105112
P FREQ WND SPD = DR GTR 28 KTS	0.0	0.0	0.0	0.0	0.0	0.0	0.0	0.0	0.0	0.0	0.0	0.0	0.0	12	105109
P FREQ LES 5000 FT A/D LES 5 MI	21.2	25.7	17.8	21.3	20.6	19.5	32.4	30.8	28.6	25.2	25.6	23.6	24.4		
P FREQ LES 1500 FT A/D LES 3 MI														12	13139
FOR 00-02 LST	6.2	11.4	6.8	4.8	1.8	1.9	5.0	8.5	5.5	8.5	7.6	7.1	6.3	12	13143
03-05 LST	5.7	10.6	5.6	6.6	2.6	3.0	6.7	11.6	4.9	7.3	6.0	6.1	6.4	12	13144
06-08 LST	6.5	9.1	7.4	7.1	2.9	4.2	9.2	9.9	8.1	9.0	5.6	5.4	7.0	12	13142
09-11 LST	7.8	10.8	7.3	4.8	2.4	2.8	7.1	9.2	6.9	10.6	9.4	9.2	7.4	12	13144
12-14 LST	8.2	11.6	5.1	3.1	1.3	2.0	4.3	7.9	4.3	9.7	7.3	9.0	6.2	12	13140
15-17 LST	8.9	11.5	6.1	3.3	1.3	1.9	2.9	7.6	3.7	9.3	7.3	9.6	6.1	12	13139
18-20 LST	8.2	10.2	5.8	4.3	1.3	1.9	2.3	6.5	4.5	8.3	7.5	7.1	5.7	12	13133
21-23 LST	6.5	9.9	5.2	4.6	1.6	1.9	3.4	7.6	5.7	6.9	7.7	6.3	5.6		
P FREQ LES 300 FT A/D LES 1 MI														12	13139
FOR 00-02 LST	0.7	2.8	1.8	0.5	0.3	0.2	0.4	1.5	0.5	1.6	0.8	1.4	1.0	12	13143
03-05 LST	0.5	2.9	1.4	1.1	0.1	0.5	0.8	2.8	0.8	1.2	0.8	1.2	1.2	12	13144
06-08 LST	1.1	2.7	1.8	1.7	0.1	0.3	0.4	0.8	2.6	2.3	0.9	1.2	1.3	12	13142
09-11 LST	2.2	3.4	1.9	0.5	0.3	0.0	0.0	0.3	0.9	3.0	2.2	2.0	1.4	12	13144
12-14 LST	2.4	3.6	1.1	0.2	0.3	0.0	0.2	0.3	0.6	2.2	2.2	2.7	1.3	12	13140
15-17 LST	2.7	3.1	0.7	0.4	0.3	0.0	0.0	0.0	0.1	2.6	2.1	2.4	1.2	12	13139
18-20 LST	2.2	3.2	1.3	0.7	0.3	0.0	0.0	0.4	0.0	2.0	0.9	2.0	1.1	12	13133
21-23 LST	1.2	2.0	0.9	0.3	0.3	0.0	0.0	0.7	0.2	1.2	0.9	1.7	0.8		

19-GULF OF ALASKA



TALKEETNA, ALASKA

MEAN NUMBER OF DAYS

PARAMETER DESCRIPTION		JAN	FEB	MAR	APR	MAY	JUN	JUL	AUG	SEP	OCT	NOV	DEC	ANN	PDR (YRS)	NO. UBS
CIG = GTR 1000 FT AND VSBY = GTR 3 MI	14 LST	28.3	24.9	29.5	29.3	30.7	30.0	30.8	29.9	29.6	29.2	28.5	28.3	349.0	12	4382
	20 LST	28.8	25.8	29.4	28.7	30.9	29.9	30.9	30.0	29.7	29.9	28.4	29.2	351.6	12	4381
	02 LST	29.6	24.8	29.3	28.9	30.6	29.6	30.1	29.6	29.2	29.1	28.5	29.2	348.5	12	4382
	08 LST	29.0	25.6	28.8	28.1	30.7	29.9	29.5	29.1	28.1	28.4	28.2	29.5	344.9	12	4382
CIG =GTR 2000 FT AND VSBY =GTR 3 MI W/SFC WND LES 10 KTS	14 LST	19.9	17.9	22.2	24.0	26.6	25.7	26.1	26.7	25.8	23.9	23.0	21.8	283.6	12	4382
	20 LST	20.8	20.0	25.1	26.4	28.2	26.6	27.8	27.9	27.3	25.8	24.2	22.4	302.5	12	4381
	02 LST	21.6	19.2	24.6	27.2	29.9	28.5	28.3	26.8	27.2	25.8	23.3	23.8	306.2	12	4382
	08 LST	21.5	19.8	24.1	25.3	28.1	27.8	26.2	26.2	25.9	25.6	24.4	23.3	298.2	12	4382
SFC WND = GTR 17 KTS.AND NO PRECIP.	14 LST	1.2	0.9	0.2	0.2	0.2	0.0	0.0	0.0	0.1	0.2	0.3	0.1	3.4	12	4043
	20 LST	0.4	0.4	0.3	0.0	0.0	0.0	0.0	0.0	0.0	0.2	0.0	0.2	1.5	12	4016
	02 LST	0.4	0.8	0.4	0.1	0.0	0.0	0.0	0.0	0.1	0.0	0.2	0.4	2.4	12	3943
	08 LST	0.7	0.8	0.3	0.2	0.1	0.0	0.0	0.1	0.0	0.1	0.0	0.7	3.2	12	3991
SFC WND 4-10 KTS AND TMP 33-89 DEG F AND NO PRECIP.	14 LST	1.6	3.6	11.2	19.5	23.4	23.2	21.4	19.0	18.2	16.4	4.2	1.3	163.0	12	4043
	20 LST	1.0	0.5	2.2	8.1	14.7	18.3	17.2	12.0	10.4	6.1	3.7	1.2	95.4	12	4016
	02 LST	1.0	0.3	0.5	2.3	6.1	9.5	7.9	5.0	6.3	5.1	3.1	0.9	48.0	12	3943
	08 LST	0.6	0.4	1.3	11.0	17.2	16.8	15.5	11.1	10.6	5.1	2.6	1.3	93.5	12	3991
SKY COVER LES 3/10 AND VSBY = GTR 3 MI	14 LST	10.5	8.1	10.7	6.3	4.2	3.2	3.5	2.5	3.2	7.0	6.0	6.9	72.1	12	4382
	20 LST	14.1	10.9	12.4	3.1	6.0	3.7	4.8	4.2	5.6	9.6	9.6	10.2	99.2	12	4381
	02 LST	13.2	11.2	14.3	10.3	7.4	4.2	5.3	4.9	6.5	9.4	9.8	10.4	108.9	12	4382
	08 LST	12.1	8.4	11.2	7.9	5.7	4.6	4.4	3.3	3.8	6.6	7.2	9.3	84.5	12	4382
CIG = GTR 2500 FT AND VSBY = GTR 3 MI	14 LST	27.5	23.4	28.9	28.1	29.5	28.5	27.9	26.8	26.8	26.7	26.7	26.6	327.4	12	4382
	20 LST	27.7	24.0	28.3	27.4	29.9	28.7	28.9	27.2	27.2	27.2	26.4	27.2	330.1	12	4381
	02 LST	27.8	23.0	28.1	27.8	29.6	28.3	27.4	26.3	26.7	26.3	26.6	28.0	325.9	12	4382
	08 LST	27.9	24.0	27.2	26.6	29.0	27.3	25.2	26.0	25.8	27.0	26.2	27.4	319.6	12	4382
CIG = GTR 6000 FT AND VSBY = GTR 3 MI	14 LST	23.0	20.1	24.8	21.6	20.6	21.0	19.4	19.4	20.0	21.7	20.6	21.9	254.1	12	4382
	20 LST	23.1	20.7	24.1	22.3	23.2	23.1	20.5	19.4	19.2	22.2	21.6	21.9	261.3	12	4381
	02 LST	24.2	19.4	24.1	22.7	23.1	20.5	17.6	18.7	18.9	21.3	21.5	23.0	255.0	12	4382
	08 LST	22.6	19.2	23.8	22.0	24.6	23.8	18.2	18.4	17.7	21.2	19.7	21.5	252.7	12	4382
CIG = GTR 10000 FT AND VSBY = GTR 3 MI	14 LST	19.4	17.2	21.5	17.6	14.1	15.8	13.7	14.1	14.4	17.2	15.6	16.8	197.4	12	4382
	20 LST	19.6	17.9	20.6	17.7	17.3	15.9	13.6	13.9	13.4	17.4	16.7	17.3	201.3	12	4381
	02 LST	19.9	16.8	20.4	17.3	15.3	13.5	11.0	12.4	12.4	17.1	16.7	17.0	189.8	12	4382
	08 LST	18.3	14.9	20.2	18.2	18.9	17.6	12.6	11.6	10.9	14.7	13.2	16.0	189.1	12	4382

SOLDOTNA NO 1, ALASKA

STA NO. 70258 (IN AREA NUMBER 19)

LATITUDE 6028N

LONGITUDE 15102W

ELEVATION(FT) 00115

PARAMETER DESCRIPTION	JAN	FEB	MAR	APR	MAY	JUN	JUL	AUG	SEP	OCT	NOV	DEC	ANN	PDR (YRS)	NO, UBS
ABS MAX TMP (F)	49	48	59	68	79	87	84	81	89	62	51	43	89	28	-70259
MEAN MAX TMP (F)	21	26	32	42	52	58	61	61	55	43	30	21	42	17	-70259
MEAN MIN TMP (F)	3	6	11	23	35	42	46	45	38	28	15	5	25	17	-70259
ABS MIN TMP (F)	-45	-48	-38	-22	12	28	27	25	11	-8	-27	-43	-46	28	-70259
MEAN NO DYS TMP = DR GTR 90(F)	0.0	0.0	0.0	0.0	0.0	0.0	0.0	0.0	0.0	0.0	0.0	0.0	0.0	12	-70259
MEAN NO DYS TMP = DR LES 32(F)	30.6	27.8	30.7	26.4	9.9	0.9	0.1	0.6	7.2	22.2	27.8	30.6	214.8	12	-70259
MEAN NO DYS TMP = DR LES 0(F)	14.9	10.2	7.8	0.4	0.0	0.0	0.0	0.0	0.0	0.8	7.2	12.7	54.0	12	-70259
MEAN DEW PT TMP (F)	6	10	14	27	36	44	49	49	42	29	18	8	28	12	-70259
MEAN REL HUM (PCT)	77	77	74	77	76	80	83	85	85	82	82	80	80	12	-70259
MEAN PRESS ALT (FT)	204	220	189	213	200	137	110	155	256	372	357	317	228	0	-50
MEAN PRECIP (IN)	0.91	0.91	0.91	0.79	0.79	1.09	2.34	3.14	3.35	2.05	1.61	1.14	19.0	28	-70259
MEAN SNOW FALL (IN)	12.5	10.9	9.8	5.0	0.0	0.0	0.0	0.0	0.0	2.8	8.9	13.6	63.3	25	-70259
MEAN NO DYS PRCP = DR GTR 0.1 IN	2.6	2.6	2.6	2.2	2.2	2.6	4.7	5.8	5.4	3.7	3.1	3.0	40.5	28	-29
MEAN NO DYS SNFL = DR GTR 1.5 IN	2.2	3.4	1.8	1.3	0.0	0.0	0.0	0.0	0.0	0.7	1.9	3.2	14.5	12	-70259
MEAN NO DYS W/OCUR VSBY LES 1/2 MI	3.6	3.0	1.1	1.9	0.4	1.4	1.7	1.7	1.3	1.1	2.0	3.0	22.2	12	-70259
MEAN NO DYS TSTMS	0.0	0.0	0.0	0.0	0.1	0.1	0.2	0.1	0.1	0.1	0.0	0.0	0.7	12	-70259
P FREQ WND SPD = DR GTR 17 KTS	5.7	8.1	6.0	2.8	1.5	0.8	1.0	1.4	2.3	4.3	5.1	5.4	3.7	12	-70259
P FREQ WND SPD = DR GTR 28 KTS	0.4	0.5	0.2	0.0	0.0	0.0	0.0	0.0	0.0	0.1	0.3	0.2	0.1	12	-70259
P FREQ LES 5000 FT A/D LES 5 MI	26.1	27.4	20.9	22.3	17.9	21.1	26.3	27.3	25.5	24.5	28.0	30.6	24.8	12	-70259
P FREQ LES 1500 FT A/D LES 3 MI															
FDR 00-02 LST	13.9	11.9	8.1	8.1	2.1	6.9	9.8	8.9	7.0	7.3	9.2	14.6	9.0	12	-70259
03-05 LST	13.4	11.8	9.8	8.6	2.7	9.4	14.9	11.6	8.8	7.1	8.8	13.5	10.0	12	-70259
06-08 LST	11.4	12.6	9.3	9.7	3.9	9.5	13.7	10.8	11.0	7.6	9.4	12.6	10.1	12	-70259
09-11 LST	12.4	13.2	7.1	7.0	3.7	6.9	10.5	10.1	7.5	8.2	9.5	12.4	9.0	12	-70259
12-14 LST	10.8	11.4	5.2	5.4	1.8	4.6	8.4	6.7	4.6	6.8	8.9	13.3	7.3	12	-70259
15-17 LST	12.1	11.4	6.3	5.5	1.2	4.0	6.7	5.4	4.2	5.4	9.7	15.9	7.3	12	-70259
18-20 LST	12.5	11.2	5.9	5.0	1.5	4.5	6.5	5.1	4.4	4.8	8.8	15.6	7.2	12	-70259
21-23 LST	10.7	12.8	5.3	6.9	1.3	3.9	6.7	7.0	4.9	5.0	7.8	15.5	7.3	12	-70259
P FREQ LES 300 FT A/D LES 1 MI															
FDR 00-02 LST	3.0	3.5	1.3	2.2	0.3	2.2	2.3	2.4	1.9	1.2	1.9	3.6	2.2	12	-70259
03-05 LST	3.3	3.7	2.2	3.8	0.6	3.4	3.9	3.2	2.1	1.8	1.7	3.1	2.7	12	-70259
06-08 LST	4.0	3.5	2.9	3.1	0.6	1.2	1.3	2.3	2.2	2.3	2.4	1.8	2.3	12	-70259
09-11 LST	4.4	4.5	1.7	0.2	0.4	0.2	0.4	0.4	0.2	1.2	2.7	2.8	1.6	12	-70259
12-14 LST	3.8	3.3	1.2	0.4	0.0	0.0	0.5	0.3	0.0	0.7	1.9	3.1	1.3	12	-70259
15-17 LST	3.7	3.5	1.3	0.8	0.0	0.3	1.2	0.5	0.0	0.5	2.5	4.7	1.6	12	-70259
18-20 LST	3.2	2.0	0.9	1.8	0.0	1.6	1.1	0.7	0.4	0.3	1.3	4.9	1.5	12	-70259
21-23 LST	2.9	3.6	1.0	2.1	0.4	1.2	1.1	1.4	0.7	0.2	1.6	3.5	1.6	12	-70259

SOLDOTNA NO 1, ALASKA

MEAN NUMBER OF DAYS

PARAMETER DESCRIPTION		JAN	FEB	MAR	APR	MAY	JUN	JUL	AUG	SEP	OCT	NOV	DEC	ANN	POR (YRS)	NO. OBS
CIG = GTR 1000 FT AND VSBY = GTR 3 MI	14 LST	28.2	25.2	29.9	28.7	30.7	29.3	29.6	29.8	29.2	29.9	27.8	27.9	346.2	12	-70259
	20 LST	28.1	25.7	29.4	28.8	30.7	28.8	29.6	29.6	29.2	30.3	28.1	27.2	345.5	12	-70259
	02 LST	27.2	25.3	28.7	27.7	30.4	27.4	28.1	28.0	28.5	29.1	27.3	27.6	335.3	12	-70259
	08 LST	28.5	24.7	28.6	27.7	30.3	27.9	28.6	28.8	28.0	29.2	28.1	28.0	338.4	12	-70259
CIG =GTR 2000 FT AND VSBY =GTR 3 MI W/SFC WND LES 10 KTS	14 LST	19.2	14.4	17.6	16.2	15.8	15.4	16.9	18.7	19.9	17.6	16.3	19.3	209.3	12	-70259
	20 LST	20.1	17.4	21.9	23.5	24.2	21.5	23.1	25.1	24.3	23.2	21.3	19.4	265.0	12	-70259
	02 LST	18.6	18.0	21.1	23.2	26.7	24.0	23.3	24.1	23.8	22.2	19.8	20.8	265.8	12	-70259
	08 LST	20.2	18.2	21.4	20.8	22.6	20.8	20.7	22.3	22.1	22.0	19.7	21.0	251.8	12	-70259
SFC WND = GTR 17 KTS AND NO PRECIP.	14 LST	1.5	2.7	2.6	1.3	0.8	0.3	0.8	0.7	1.2	2.3	1.5	2.2	17.9	12	-70259
	20 LST	1.8	2.7	1.8	0.6	0.7	0.1	0.4	0.2	0.1	1.0	1.5	1.1	12.0	12	-70259
	02 LST	1.8	2.2	1.2	0.7	0.2	0.1	0.0	0.1	0.9	1.2	1.2	1.3	10.9	12	-70259
	08 LST	1.4	2.0	1.7	0.5	0.3	0.2	0.1	0.3	0.6	1.1	1.3	1.6	11.1	12	-70259
SFC WND 4-10 KTS AND TMP 33-89 DEG F AND NO PRECIP.	14 LST	1.0	2.6	10.0	17.3	19.7	19.2	21.8	22.0	20.5	14.9	5.7	1.2	155.9	12	-70259
	20 LST	0.4	0.4	1.7	11.4	20.2	20.2	19.1	18.6	15.3	9.3	4.2	1.2	122.0	12	-70259
	02 LST	0.5	0.5	1.0	5.0	15.1	14.7	15.0	14.3	13.9	8.6	3.8	1.0	93.4	12	-70259
	08 LST	0.9	0.4	1.2	11.5	21.7	22.6	21.0	17.2	14.9	7.9	4.0	1.0	124.3	12	-70259
SKY COVER LES 3/10 AND VSBY = GTR 3 MI	14 LST	10.4	8.0	10.4	7.7	5.9	6.3	6.2	5.7	5.3	7.1	6.2	6.5	85.7	12	-70259
	20 LST	13.0	9.8	12.7	8.4	6.1	6.6	6.7	6.2	6.3	9.9	9.4	10.1	105.2	12	-70259
	02 LST	12.7	10.4	13.3	10.7	7.0	6.5	6.6	7.2	7.7	9.7	9.9	11.3	113.0	12	-70259
	08 LST	10.1	7.0	9.2	7.2	6.4	5.3	5.3	4.4	4.5	7.4	8.3	9.1	84.2	12	-70259
CIG = GTR 2500 FT AND VSBY = GTR 3 MI	14 LST	26.7	23.4	28.6	27.6	30.1	28.1	27.9	27.8	27.8	27.2	26.3	25.4	326.9	12	-70259
	20 LST	26.3	23.3	28.1	27.6	30.2	28.4	28.8	28.6	27.4	28.1	26.2	24.4	327.4	12	-70259
	02 LST	24.9	23.1	27.0	26.3	29.8	26.6	26.0	26.8	26.7	27.2	25.5	25.0	314.9	12	-70259
	08 LST	26.4	23.4	27.7	26.3	29.2	25.6	26.2	26.3	25.4	27.2	23.8	23.7	315.2	12	-70259
CIG = GTR 6000 FT AND VSBY = GTR 3 MI	14 LST	21.9	19.3	22.7	21.2	20.6	21.2	20.6	21.3	19.6	21.1	19.3	19.9	248.7	12	-70259
	20 LST	21.3	19.5	23.3	21.8	23.4	22.7	22.0	21.5	18.7	22.2	19.1	19.6	255.1	12	-70259
	02 LST	21.5	18.9	22.6	22.0	22.5	18.8	17.6	18.5	19.1	20.9	19.4	20.0	241.8	12	-70259
	08 LST	21.0	17.8	23.3	21.3	24.1	21.2	19.8	19.4	18.2	20.4	19.2	19.8	245.5	12	-70259
CIG = GTR 10000 FT AND VSBY = GTR 3 MI	14 LST	18.8	16.3	20.2	16.6	14.7	16.3	15.2	13.9	15.3	16.1	15.4	16.0	194.8	12	-70259
	20 LST	18.8	16.5	19.7	16.8	17.8	16.9	15.7	14.7	14.3	17.7	16.0	16.4	201.3	12	-70259
	02 LST	18.4	14.9	20.1	17.0	15.1	13.4	13.0	13.8	13.1	15.8	16.7	17.0	188.3	12	-70259
	08 LST	17.8	14.5	19.7	16.9	16.3	14.7	14.1	13.0	12.6	15.7	15.4	15.6	186.3	12	-70259

KENAI, ALASKA

STA NO. 70259 (IN AREA NUMBER 19)

LATITUDE 6034N

LONGITUDE 15116W

ELEVATION(FT) 00091

PARAMETER DESCRIPTION	JAN	FEB	MAR	APR	MAY	JUN	JUL	AUG	SEP	OCT	NOV	DEC	ANN	PDR (YRS)	NO. OBS
ABS MAX TMP (F)	49	48	59	68	79	87	84	81	89	62	51	45	89	28	-613
MEAN MAX TMP (F)	21	26	32	42	52	58	61	61	55	43	30	21	42	17	-113
MEAN MIN TMP (F)	3	6	11	23	33	42	46	45	38	28	15	5	25	17	-113
ABS MIN TMP (F)	-45	-48	-38	-22	12	28	27	25	11	-8	-27	-43	-48	28	-613
MEAN NO DYS TMP = DR GTR 90(F)	0.0	0.0	0.0	0.0	0.0	0.0	0.0	0.0	0.0	0.0	0.0	0.0	0.0	12	4383
MEAN NO DYS TMP = DR LES 32(F)	30.6	27.8	30.7	26.4	9.9	0.9	0.1	0.6	7.2	22.2	27.8	30.6	214.8	12	4383
MEAN NO DYS TMP = DR LES 0(F)	14.9	10.2	7.8	0.4	0.0	0.0	0.0	0.0	0.0	0.8	7.2	12.7	54.0	12	4383
MEAN DEW PT TMP (F)	6	10	14	27	36	44	49	49	42	29	18	8	28	12	105057
MEAN REL HUM (PCT)	77	77	74	77	76	80	83	85	85	82	82	80	80	12	105054
MEAN PRESS ALT (FT)	186	196	168	186	168	105	73	119	220	343	334	298	200	0	-50
MEAN PRECIP (IN)	0.91	0.91	0.91	0.79	0.79	1.09	2.34	3.14	3.35	2.05	1.61	1.14	19.0	28	-113
MEAN SNOW FALL (IN)	12.5	10.9	9.8	5.0	0.0	0.0	0.0	0.0	0.0	2.8	8.9	13.6	63.5	25	-113
MEAN NO DYS PRCP = DR GTR 0.1 IN	2.6	2.6	2.6	2.2	2.2	2.6	4.7	5.8	5.4	3.7	3.1	3.0	40.5	28	-29
MEAN NO DYS SNFL = DR GTR 1.5 IN	2.2	3.4	1.8	1.3	0.0	0.0	0.0	0.0	0.0	0.7	1.9	3.2	14.5	12	4383
MEAN NO DYS W/OCUR VSBY LES 1/2 MI	3.6	3.0	1.1	1.9	0.4	1.4	1.7	1.7	1.3	1.1	2.0	3.0	22.2	12	4381
MEAN NO DYS TSTMS	0.0	0.0	0.0	0.0	0.1	0.1	0.2	0.1	0.1	0.1	0.0	0.0	0.7	12	4383
P FREQ WND SPD = DR GTR 17 KTS	5.7	8.1	6.0	2.8	1.5	0.8	1.0	1.4	2.3	4.3	5.1	3.4	3.7	12	105125
P FREQ WND SPD = DR GTR 28 KTS	0.4	0.5	0.2	0.0	0.0	0.0	0.0	0.0	0.0	0.1	0.3	0.2	0.1	12	105125
P FREQ LES 5000 FT A/D LES 5 MI	26.1	27.4	20.9	22.3	17.9	21.1	26.3	27.3	23.5	24.5	28.0	30.6	24.8	12	105117
P FREQ LES 1900 FT A/D LES 3 MI															
FOR 00-02 LST	13.9	11.9	8.1	8.1	2.1	6.9	9.8	8.9	7.0	7.3	9.2	14.6	9.0	12	13136
03-05 LST	13.4	11.8	9.8	8.6	2.7	9.4	14.9	11.6	6.8	7.1	8.8	13.5	10.0	12	13142
06-08 LST	11.4	12.6	9.3	9.7	3.9	9.5	13.7	10.8	11.0	7.6	9.4	12.6	10.1	12	13140
09-11 LST	12.4	13.2	7.1	7.0	3.7	6.9	10.5	10.1	7.5	8.2	9.5	12.4	7.0	12	13138
12-14 LST	10.8	11.4	5.2	5.4	1.8	4.6	8.4	6.7	4.6	6.8	8.9	13.3	7.3	12	13146
15-17 LST	12.1	11.4	6.3	5.5	1.2	4.0	6.7	5.4	4.2	5.4	9.7	15.9	7.3	12	13144
18-20 LST	12.5	11.2	5.9	5.0	1.5	4.5	6.5	5.1	4.4	4.8	8.8	15.6	7.2	12	13144
21-23 LST	10.7	12.8	5.3	6.9	1.3	3.9	6.7	7.0	4.9	5.0	7.8	15.5	7.3	12	13143
P FREQ LES 300 FT A/D LES 1 MI															
FOR 00-02 LST	3.0	3.5	1.3	2.2	0.3	2.2	2.3	2.4	1.9	1.2	1.9	3.6	2.2	12	13136
03-05 LST	3.3	3.7	2.2	3.8	0.6	3.4	3.9	3.2	2.1	1.8	1.7	3.1	2.7	12	13142
06-08 LST	4.0	3.5	2.9	3.1	0.6	1.2	1.3	2.3	2.2	2.3	2.4	1.8	2.3	12	13140
09-11 LST	4.4	4.5	1.7	0.2	0.4	0.2	0.4	0.4	0.2	1.2	2.7	2.8	1.6	12	13138
12-14 LST	3.8	3.3	1.2	0.4	0.0	0.0	0.5	0.3	0.0	0.7	1.9	3.1	1.3	12	13146
15-17 LST	3.7	3.5	1.3	0.8	0.0	0.3	1.2	0.5	0.0	0.5	2.5	4.7	1.6	12	13144
18-20 LST	3.2	2.0	0.9	1.8	0.0	1.6	1.1	0.7	0.4	0.3	1.3	4.9	1.5	12	13144
21-23 LST	2.9	3.6	1.0	2.1	0.4	1.2	1.1	1.4	0.7	0.2	1.6	3.5	1.6	12	13143

KENAI, ALASKA

MEAN NUMBER OF DAYS

PARAMETER DESCRIPTION		JAN	FEB	MAR	APR	MAY	JUN	JUL	AUG	SEP	OCT	NOV	DEC	ANN	POP (YRS)	NO. OBS
CIG = GTR 1000 FT AND VSBY = GTR 3 MI	14 LST	28.2	25.2	29.9	28.7	30.7	29.3	29.6	29.8	29.2	29.9	27.8	27.9	346.2	12	4382
	20 LST	28.1	25.7	29.4	28.8	30.7	28.8	29.6	29.6	29.2	30.3	28.1	27.2	345.5	12	4382
	02 LST	27.2	25.3	28.7	27.7	30.4	27.4	28.1	28.0	28.5	29.1	27.3	27.6	335.3	12	4381
CIG = GTR 2000 FT AND VSBY = GTR 3 MI W/SFC WND LES 10 KTS	14 LST	19.2	14.4	17.6	16.2	15.8	15.4	16.9	18.7	19.9	17.6	18.3	19.3	209.3	12	4382
	20 LST	20.1	17.4	21.9	23.5	24.2	21.5	23.1	25.1	24.3	23.2	21.3	19.4	265.0	12	4382
	02 LST	18.8	19.0	21.1	23.2	26.7	24.0	23.3	24.1	23.8	22.2	19.8	20.8	265.8	12	4381
SFC WND = GTR 17 KTS AND NO PRECIP.	14 LST	1.5	2.7	2.6	1.3	0.8	0.3	0.8	0.7	1.2	2.3	1.5	2.2	17.9	12	4108
	20 LST	1.8	2.7	1.8	0.6	0.7	0.1	0.4	0.2	0.1	1.0	1.5	1.1	12.0	12	4067
	02 LST	1.8	2.2	1.2	0.7	0.2	0.1	0.0	0.1	0.9	1.2	1.2	1.3	10.9	12	4062
SFC WND 4-10 KTS AND TMP 33-89 DEG F AND NO PRECIP.	14 LST	1.0	2.6	10.0	17.3	19.7	19.2	21.8	22.0	20.5	14.9	5.7	1.2	155.9	12	4108
	20 LST	0.4	0.4	1.7	11.4	20.2	20.2	19.1	18.6	15.3	9.3	4.2	1.2	122.0	12	4067
	02 LST	0.5	0.5	1.0	5.0	15.1	14.7	15.0	14.3	13.9	8.6	3.8	1.0	93.4	12	4062
SKY COVER LES 3/10 AND VSBY = GTR 3 MI	14 LST	10.4	8.0	10.4	7.7	5.9	6.3	6.2	5.7	5.3	7.1	6.2	6.5	85.7	12	4382
	20 LST	13.0	9.8	12.7	8.4	6.1	6.6	6.7	6.2	6.3	9.9	9.4	10.1	109.2	12	4382
	02 LST	12.7	10.4	13.3	10.7	7.0	6.5	6.6	7.2	7.7	9.7	9.9	11.3	113.0	12	4381
CIG = GTR 2500 FT AND VSBY = GTR 3 MI	14 LST	26.7	23.4	28.6	27.6	30.1	28.1	27.9	27.8	27.8	27.2	26.3	25.4	326.9	12	4382
	20 LST	26.3	23.3	28.1	27.6	30.2	28.4	28.8	28.6	27.4	28.1	26.2	24.4	327.4	12	4382
	02 LST	24.9	23.1	27.0	26.3	29.8	26.6	26.0	26.8	26.7	27.2	25.5	25.0	314.9	12	4381
CIG = GTR 6000 FT AND VSBY = GTR 3 MI	14 LST	26.4	23.4	27.7	26.3	29.2	25.6	26.2	26.3	25.4	27.2	25.8	25.7	315.2	12	4382
	20 LST	21.9	19.3	22.7	21.2	20.6	21.2	20.6	21.3	19.6	21.1	19.3	19.9	248.7	12	4382
	02 LST	21.3	19.5	23.3	21.8	23.4	22.7	22.0	21.5	18.7	22.2	19.1	19.6	255.1	12	4382
CIG = GTR 10000 FT AND VSBY = GTR 3 MI	14 LST	21.5	18.9	22.6	22.0	22.3	18.8	17.6	18.5	19.1	20.9	19.4	20.0	241.8	12	4381
	20 LST	21.0	17.8	23.3	21.3	24.1	21.2	19.8	19.4	18.2	20.4	19.2	19.8	245.5	12	4382
	02 LST	18.8	16.3	20.2	16.6	14.7	16.3	15.2	13.9	15.3	16.1	15.4	16.0	194.8	12	4382
CIG = GTR 10000 FT AND VSBY = GTR 3 MI	14 LST	18.8	16.5	19.7	16.8	17.8	16.9	15.7	14.7	14.3	17.7	16.0	16.4	201.3	12	4382
	20 LST	18.4	14.9	20.1	17.0	15.1	13.4	13.0	13.8	13.1	13.8	16.7	17.0	188.3	12	4381
	02 LST	17.8	14.5	19.7	16.9	16.3	14.7	14.1	13.0	12.6	15.7	15.4	15.6	186.3	12	4382

SUMMIT, ALASKA

STA NO. 70264 (IN AREA NUMBER 19)

LATITUDE 6320N

LONGITUDE 14907W

ELEVATION(FT) 02409

PARAMETER DESCRIPTION	JAN	FEB	MAR	APR	MAY	JUN	JUL	AUG	SEP	OCT	NOV	DEC	ANN	PDR (YRS)	NO. OBS
ABS MAX TMP (F)	44	45	45	57	76	80	81	77	75	53	45	42	81	18	-613
MEAN MAX TMP (F)	8	14	19	33	47	59	60	56	47	31	16	9	33	18	-113
MEAN MIN TMP (F)	-4	0	2	14	30	40	44	41	33	18	4	-3	18	18	-113
ABS MIN TMP (F)	-38	-45	-34	-30	-14	25	32	20	6	-10	-29	-37	-45	18	-613
MEAN NO DYS TMP = DR GTR 90(F)	0.0	0.0	0.0	0.0	0.0	0.0	0.0	0.0	0.0	0.0	0.0	0.0	0.0	12	4381
MEAN NO DYS TMP = DR LES 32(F)	31.0	28.0	31.0	29.7	20.3	1.3	0.0	1.6	13.7	30.3	30.0	31.0	247.9	12	4381
MEAN NO DYS TMP = DR LES 0(F)	19.6	16.4	12.2	2.3	0.0	0.0	0.0	0.0	0.0	2.0	10.7	18.6	81.8	12	4381
MEAN DEW PT TMP (F)	-5	-3	3	16	29	39	44	43	34	18	6	-3	18	12	105000
MEAN REL HUM (PCT)	74	73	72	71	70	70	77	81	82	80	78	74	75	12	104996
MEAN PRESS ALT (FT)	2400	2412	2406	2493	2492	2430	2418	2451	2520	2611	2555	2504	2468	0	-50
MEAN PRECIP (IN)	1.06	1.22	1.05	0.49	0.68	2.07	3.23	3.40	3.11	1.69	1.22	1.25	20.7	19	-113
MEAN SNOW FALL (IN)	16.1	16.0	16.0	6.7	4.6	0.4	0.1	0.8	4.7	19.5	16.6	16.8	118.3	18	-113
MEAN NO DYS PRCP = DR GTR 0.1 IN	2.9	3.2	2.9	1.4	2.5	4.3	5.9	6.1	5.1	3.2	2.6	3.3	43.4	19	-29
MEAN NO DYS SNFL = DR GTR 1.5 IN	3.3	2.5	2.9	1.4	0.8	0.1	0.0	0.1	1.1	3.8	3.4	3.3	22.7	12	4379
MEAN NO DYS W/OCUR VSBY LES 1/2 MI	1.2	1.4	0.6	1.1	1.3	0.9	1.9	0.7	1.1	0.8	1.8	2.1	14.9	12	4382
MEAN NO DYS TSTMS	0.0	0.0	0.0	0.0	0.0	1.0	1.2	0.3	0.1	0.0	0.0	0.0	2.6	12	4383
P FREQ WND SPD = DR GTR 17 KTS	18.5	20.9	12.3	4.6	1.6	2.4	2.0	1.8	2.1	5.3	10.5	18.3	8.4	12	105108
P FREQ WND SPD = DR GTR 28 KTS	0.6	0.9	0.3	0.0	0.0	0.0	0.0	0.0	0.1	0.0	0.2	0.7	0.2	12	105108
P FREQ LES 5000 FT A/D LES 5 MI	29.3	29.5	24.1	27.2	29.9	37.2	52.1	49.5	46.0	35.4	31.4	26.4	34.8	12	105098
P FREQ LES 1500 FT A/D LES 3 MI															
FOR 00-02 LST	14.2	12.9	9.9	9.6	13.5	16.8	26.6	20.5	14.2	13.4	13.1	11.9	14.7	12	13139
03-05 LST	14.8	12.9	10.6	10.0	19.2	19.4	32.2	27.7	16.0	14.6	10.5	11.7	16.6	12	13136
06-08 LST	11.7	12.0	10.0	9.0	17.2	17.6	29.0	25.9	15.6	15.2	12.0	10.2	15.5	12	13139
09-11 LST	12.8	12.9	8.5	5.7	9.8	9.1	17.5	15.2	12.3	13.9	12.6	11.2	11.8	12	13137
12-14 LST	13.1	13.0	7.5	4.6	6.1	3.5	10.1	8.4	8.2	12.3	11.9	12.7	9.3	12	13141
15-17 LST	14.7	11.7	9.7	6.0	4.4	3.0	6.5	8.1	8.2	13.9	12.0	12.5	9.2	12	13138
18-20 LST	14.7	13.3	10.8	5.6	5.0	4.9	10.6	8.9	11.7	13.3	13.4	12.2	10.4	12	13144
21-23 LST	13.4	11.6	10.5	7.8	9.0	10.6	17.7	14.4	13.5	12.1	11.9	12.7	12.1	12	13141
P FREQ LES 300 FT A/D LES 1 MI															
FOR 00-02 LST	3.7	3.0	2.5	1.0	1.8	1.1	3.9	1.8	1.2	2.2	1.7	3.0	2.2	12	13139
03-05 LST	3.4	3.6	2.1	0.9	3.0	1.8	4.1	2.3	1.9	2.3	1.9	2.7	2.5	12	13136
06-08 LST	3.5	3.8	2.0	1.0	1.3	0.7	1.2	1.1	1.3	2.2	2.4	2.8	1.9	12	13139
09-11 LST	2.2	2.4	1.3	0.3	0.9	0.3	0.2	0.1	0.0	2.5	3.1	1.8	1.2	12	13137
12-14 LST	3.6	3.1	0.8	0.2	0.2	0.2	0.1	0.1	0.5	1.5	2.2	3.1	1.3	12	13141
15-17 LST	3.7	2.7	1.3	0.6	0.1	0.0	0.1	0.2	0.6	1.8	1.4	4.6	1.4	12	13138
18-20 LST	3.2	3.0	2.4	0.5	0.6	0.0	0.4	0.4	1.1	2.3	1.7	3.3	1.6	12	13144
21-23 LST	2.6	3.9	2.2	0.8	1.0	0.3	1.6	0.6	1.4	2.2	1.9	3.1	1.8	12	13141

SUMMIT, ALASKA

MEAN NUMBER OF DAYS

PARAMETER DESCRIPTION		JAN	FEB	MAR	APR	MAY	JUN	JUL	AUG	SEP	OCT	NOV	DEC	ANN	PQR (YRS)	NO. OBS
CIG = GTR 1000 FT AND VSBY = GTR 3 MI	14 LST	27.2	25.5	29.1	29.2	30.2	29.7	30.0	30.2	28.4	28.5	27.2	27.5	342.7	12	4383
	20 LST	27.1	25.4	28.0	28.9	30.2	29.3	29.1	29.2	28.4	28.1	26.5	28.1	338.3	12	4383
	02 LST	26.6	24.4	28.1	27.1	27.3	26.4	25.2	26.8	27.3	27.7	26.7	27.9	321.5	12	4382
	08 LST	28.5	25.1	28.9	28.0	28.5	27.5	26.8	26.8	27.5	27.6	26.5	28.6	330.3	12	4383
CIG = GTR 2000 FT AND VSBY = GTR 3 MI W/SFC WND LES 10 KTS	14 LST	9.8	7.9	13.1	20.4	18.1	15.5	16.4	15.9	16.3	16.8	12.2	10.1	172.5	12	4383
	20 LST	10.7	9.6	12.6	19.3	24.1	20.3	20.2	22.4	20.3	17.2	12.5	12.2	201.4	12	4383
	02 LST	10.1	8.7	13.7	20.2	22.6	21.1	18.7	20.3	20.0	17.1	13.1	11.4	197.0	12	4382
	08 LST	9.6	9.2	13.3	17.5	19.9	17.9	16.4	17.3	17.7	16.6	13.0	12.2	180.6	12	4383
SFC WND = GTR 17 KTS AND NO PRECIP.	14 LST	5.0	6.9	4.3	1.6	0.4	1.5	1.0	1.3	1.2	1.9	3.6	5.1	33.8	12	3955
	20 LST	6.6	3.9	4.4	1.2	0.3	0.3	0.3	0.4	0.4	1.4	4.1	5.6	30.9	12	3846
	02 LST	7.1	6.4	3.5	1.2	0.0	0.3	0.2	0.2	0.2	0.8	2.9	5.2	28.0	12	3715
	08 LST	6.7	6.0	3.9	1.5	0.2	0.3	0.4	0.3	0.9	1.9	3.2	6.2	31.5	12	3873
SFC WND 4-10 KTS AND TMP 33-89 DEG F AND NO PRECIP.	14 LST	0.0	0.2	0.7	8.0	18.5	16.9	17.5	16.5	16.7	5.4	0.8	0.2	101.4	12	3955
	20 LST	0.1	0.0	0.1	1.9	14.9	19.2	20.8	19.3	11.3	1.7	0.4	0.3	90.0	12	3846
	02 LST	0.1	0.0	0.0	0.8	7.8	16.5	18.3	14.5	9.2	1.7	0.6	0.0	69.5	12	3715
	08 LST	0.1	0.0	0.0	1.7	13.8	19.4	19.5	17.5	12.4	1.3	0.2	0.2	88.1	12	3873
SKY COVER LES 3/10 AND VSBY = GTR 3 MI	14 LST	10.8	8.2	10.1	6.3	4.5	1.7	2.4	2.2	2.5	6.4	7.3	7.2	69.6	12	4383
	20 LST	13.2	10.6	11.9	7.1	5.9	2.3	3.4	3.1	3.7	7.8	9.5	9.6	88.1	12	4383
	02 LST	13.8	12.2	13.5	10.6	6.1	3.7	4.1	3.9	5.3	8.8	9.8	11.0	102.8	12	4382
	08 LST	11.8	8.7	9.6	7.9	6.1	3.2	3.9	2.7	3.4	6.1	7.8	9.0	80.2	12	4383
CIG = GTR 2500 FT AND VSBY = GTR 3 MI	14 LST	25.5	22.9	27.3	27.0	27.7	26.9	25.9	25.1	24.6	25.5	24.8	25.3	308.5	12	4383
	20 LST	25.3	22.6	26.1	26.6	27.7	26.3	24.8	25.2	23.7	25.1	24.7	26.4	304.5	12	4383
	02 LST	25.1	22.9	27.1	25.8	24.5	22.7	19.3	21.8	23.0	24.6	25.1	26.7	288.6	12	4382
	08 LST	25.7	23.0	26.7	25.4	23.7	22.0	19.7	19.9	23.3	24.9	24.6	26.8	285.7	12	4383
CIG = GTR 6000 FT AND VSBY = GTR 3 MI	14 LST	20.6	18.2	23.9	20.0	18.7	15.5	13.9	13.2	12.7	18.5	19.3	20.6	215.1	12	4383
	20 LST	21.5	18.6	21.9	20.1	21.9	18.5	14.5	14.9	13.7	18.2	19.4	22.1	225.3	12	4383
	02 LST	21.1	18.7	22.8	20.2	18.7	16.0	11.4	12.5	14.5	18.1	19.2	22.1	215.3	12	4382
	08 LST	19.8	19.1	21.5	20.3	18.7	15.6	11.2	12.0	14.0	17.6	18.1	19.7	207.6	12	4383
CIG = GTR 10000 FT AND VSBY = GTR 3 MI	14 LST	18.8	15.9	20.5	16.7	14.6	9.8	9.6	8.7	7.7	14.8	14.7	17.4	169.2	12	4383
	20 LST	19.4	16.7	19.3	16.7	17.2	13.2	10.1	10.2	9.1	15.1	16.7	17.6	181.3	12	4383
	02 LST	19.3	17.1	19.8	16.7	13.5	11.3	9.1	9.1	10.8	14.7	16.1	18.2	175.7	12	4382
	08 LST	17.1	15.7	19.0	16.5	14.8	11.7	9.0	7.9	9.2	14.1	16.2	16.0	167.2	12	4383

GULKANA, ALASKA

STA NO. 70271 (IN AREA NUMBER 19)

LATITUDE 6209N

LONGITUDE 14527W

ELEVATION(FT) 01567

PARAMETER DESCRIPTION	JAN	FEB	MAR	APR	MAY	JUN	JUL	AUG	SEP	OCT	NOV	DEC	ANN	POR (YRS)	NO. OBS
ABS MAX TMP (F)	46	46	47	67	85	89	91	85	71	57	48	44	91	18	-113
MEAN MAX TMP (F)	3	14	28	42	56	67	68	64	53	36	65	4	42	18	-113
MEAN MIN TMP (F)	-16	-9	0	17	33	42	46	42	34	18	-1	-12	18	18	-113
ABS MIN TMP (F)	-60	-65	-48	-42	9	28	30	20	7	-23	-44	-53	-65	18	-113
MEAN NO DYS TMP = OR GTR 90(F)	0.0	0.0	0.0	0.0	0.0	0.0	0.0	0.0	0.0	0.0	0.0	0.0	0.0	18	-29
MEAN NO DYS TMP = OR LES 32(F)	31.0	28.0	31.0	29.0	13.0	1.0	0.0	3.0	14.0	28.0	30.0	31.0	239.0	10	-113
MEAN NO DYS TMP = OR LES 0(F)	25.0	19.0	14.0	4.0	0.0	0.0	0.0	0.0	0.0	3.0	15.0	23.0	103.0	10	-115
MEAN DEW PT TMP (F)														0	0
MEAN REL HUM (PCT)														0	-50
MEAN PRESS ALT (FT)	1584	1587	1586	1616	1603	1573	1547	1581	1658	1765	1728	1692	1627	0	-50
MEAN PRECIP (IN)	0.63	0.45	0.32	0.17	0.47	1.14	2.03	1.85	1.89	0.87	0.87	0.86	11.5	18	-113
MEAN SNOW FALL (IN)	6.5	5.7	4.4	1.3	0.5	0.0	0.0	0.2	1.1	6.8	10.1	9.7	48.3	18	-113
MEAN NO DYS PRCP = OR GTR 0.1 IN	2.0	1.6	0.9	0.4	1.3	2.7	4.2	3.9	3.5	2.1	2.1	2.5	27.2	18	-29
MEAN NO DYS SNFL = OR GTR 1.5 IN	1.9	1.3	0.9	0.3	0.1	0.0	0.0	0.0	0.2	1.5	2.2	2.1	10.5	18	-29
MEAN NO DYS W/OCUR VSBY LES 1/2 MI														0	0
MEAN NO DYS TSTMS														0	0
P FREQ WND SPD = OR GTR 17 KTS														0	0
P FREQ WND SPD = OR GTR 28 KTS														0	0
P FREQ LES 3000 FT A/D LES 3 MI														0	0
P FREQ LES 1500 FT A/D LES 3 MI														0	0
FDR 00-02 LST														0	0
03-05 LST														0	0
06-08 LST														0	0
09-11 LST														0	0
12-14 LST														0	0
15-17 LST														0	0
18-20 LST														0	0
21-23 LST														0	0
P FREQ LES 300 FT A/D LES 1 MI														0	0
FDR 00-02 LST														0	0
03-05 LST														0	0
06-08 LST														0	0
09-11 LST														0	0
12-14 LST														0	0
15-17 LST														0	0
18-20 LST														0	0
21-23 LST														0	0

GULKANA, ALASKA

MEAN NUMBER OF DAYS

PARAMETER DESCRIPTION	JAN	FEB	MAR	APR	MAY	JUN	JUL	AUG	SEP	OCT	NOV	DEC	ANN	POR (YRS)	NO, OBS
CIG = GTR 1000 FT AND	14													0	0
VSBY = GTR 3 MI	20													0	0
	02													0	0
	08													0	0
CIG =GTR 2000 FT AND VSBY =GTR	14													0	0
3 MI W/SFC WND LES 10 KTS	20													0	0
	02													0	0
	08													0	0
SFC WND = GTR 17 KTS AND	14													0	0
NO PRECIP.	20													0	0
	02													0	0
	08													0	0
SFC WND 4-10 KTS AND TMP 33-89	14													0	0
DEG F AND NO PRECIP.	20													0	0
	02													0	0
	08													0	0
SKY COVER LES 3/10 AND	14													0	0
VSBY = GTR 3 MI	20													0	0
	02													0	0
	08													0	0
CIG = GTR 2500 FT AND	14													0	0
VSBY = GTR 3 MI	20													0	0
	02													0	0
	08													0	0
CIG = GTR 6000 FT AND	14													0	0
VSBY = GTR 3 MI	20													0	0
	02													0	0
	08													0	0
CIG = GTR 10000 FT AND	14													0	0
VSBY = GTR 3 MI	20													0	0
	02													0	0
	08													0	0

DATA NOT AVAILABLE

ANCHORAGE/ELMENDORF AFB, ALASKA

STA NO. 70272 (IN AREA NUMBER 19)

LATITUDE 6115N LONGITUDE 14947W ELEVATION(FT) 00212

PARAMETER DESCRIPTION	JAN	FEB	MAR	APR	MAY	JUN	JUL	AUG	SEP	OCT	NOV	DEC	ANN	PQR	NO.
														(YRS)	UBS
ABS MAX TMP (F)	45	58	50	63	80	84	83	81	74	62	57	53	84	18	-613
MEAN MAX TMP (F)	20	26	33	44	53	63	65	64	55	41	28	20	43	18	-113
MEAN MIN TMP (F)	5	9	15	27	38	47	51	49	41	29	15	6	28	18	-113
ABS MIN TMP (F)	-36	-43	-24	-20	-1	33	34	29	20	-6	-20	-34	-43	18	-613
MEAN NO DYS TMP = OR GTR 90(F)	0.0	0.0	0.0	0.0	0.0	0.0	0.0	0.0	0.0	0.0	0.0	0.0	0.0	14	4676
MEAN NO DYS TMP = OR LES 32(F)	30.8	27.7	30.1	22.3	3.6	0.0	0.0	0.0	1.1	20.4	27.6	30.7	194.3	14	4676
MEAN NO DYS TMP = OR LES 0(F)	12.4	6.4	5.4	0.0	0.0	0.0	0.0	0.0	0.0	0.1	5.1	8.9	38.3	14	4676
MEAN DEW PT TMP (F)	7	11	14	26	34	44	49	49	42	28	16	9	27	14	111775
MEAN REL HUM (PCT)	77	76	70	70	64	68	74	77	78	77	78	79	74	14	111775
MEAN PRESS ALT (FT)	268	285	261	294	286	236	215	256	346	453	424	380	309	0	-50
MEAN PRECIP (IN)	1.08	0.96	0.67	0.51	0.52	1.06	2.37	2.69	2.46	1.51	1.22	1.46	16.5	19	-113
MEAN SNOW FALL (IN)	11.8	8.2	10.0	6.1	0.4	0.0	0.0	0.0	0.1	5.9	11.9	13.1	67.5	14	4677
MEAN NO DYS PRCP = OR GTR 0.1 IN	2.9	2.7	1.9	1.4	1.5	2.5	4.7	5.2	4.3	3.0	2.6	3.7	36.4	19	-29
MEAN NO DYS SNFL = OR GTR 1.5 IN	2.8	1.8	2.4	1.3	0.1	0.0	0.0	0.0	0.1	1.5	2.2	3.1	15.3	14	4677
MEAN NO DYS W/OCCUR VSBY LES 1/2 MI	7.7	4.5	1.5	1.1	0.3	0.1	0.6	1.0	1.7	2.5	5.4	6.9	33.3	14	4676
MEAN NO DYS TSTMS	0.1	0.0	0.0	0.0	0.0	0.5	0.2	0.3	0.2	0.0	0.0	0.0	1.3	14	4676
P FREQ WND SPD = OR GTR 17 KTS	2.4	4.5	2.2	0.9	1.7	1.0	0.6	0.6	1.5	1.1	2.7	1.0	1.7	14	112204
P FREQ WND SPD = OR GTR 28 KTS	0.2	0.4	0.2	0.0	0.1	0.0	0.0	0.0	0.1	0.0	0.3	0.0	0.1	14	112204
P FREQ LES 5000 FT A/D LES 5 MI	31.6	25.3	20.1	22.0	15.1	17.9	22.9	19.3	20.1	23.5	28.3	33.5	23.3	14	112209
P FREQ LES 1500 FT A/D LES 3 MI															
FOR 00-02 LST	17.5	12.2	8.9	7.1	1.7	2.9	5.1	4.2	5.9	9.3	14.0	20.6	9.1	14	14026
03-05 LST	19.3	11.9	9.6	9.1	2.8	3.8	6.7	5.9	7.9	9.8	15.1	19.2	10.1	14	14025
06-08 LST	19.4	12.9	9.7	10.0	3.1	5.0	8.8	6.4	10.7	12.0	15.9	18.2	11.0	14	14026
09-11 LST	19.4	12.1	8.1	7.6	2.8	4.4	7.9	4.7	8.8	11.3	14.1	18.1	9.9	14	14026
12-14 LST	14.5	8.6	5.4	6.2	1.7	2.4	4.2	4.1	4.4	7.8	11.5	17.8	7.4	14	14027
15-17 LST	18.1	8.9	5.5	5.4	1.0	2.1	2.2	3.3	2.8	7.6	10.3	17.7	7.1	14	14027
18-20 LST	19.6	10.5	6.6	5.5	1.5	1.6	2.6	3.4	3.6	9.8	11.7	16.2	7.7	14	14029
21-23 LST	19.8	12.4	7.4	6.6	1.7	1.9	4.1	3.7	4.3	10.8	11.8	19.5	6.7	14	14030
P FREQ LES 300 FT A/D LES 1 MI															
FOR 00-02 LST	9.4	4.7	1.2	1.2	0.7	0.4	0.5	0.3	1.5	2.5	5.7	7.5	3.0	14	14026
03-05 LST	9.5	5.1	2.0	2.0	0.5	0.6	1.0	1.7	2.7	3.7	5.9	7.1	3.5	14	14025
06-08 LST	10.4	6.1	1.7	2.2	0.4	0.2	0.5	1.2	3.1	4.8	7.8	7.0	3.8	14	14026
09-11 LST	8.5	4.6	2.2	1.7	0.1	0.0	0.3	0.1	0.7	4.4	6.1	7.8	3.0	14	14026
12-14 LST	5.1	2.8	1.3	1.0	0.2	0.0	0.2	0.2	0.1	1.4	3.2	7.5	1.9	14	14027
15-17 LST	7.8	2.4	1.3	1.0	0.0	0.0	0.4	0.0	0.3	1.5	3.6	6.4	2.1	14	14027
18-20 LST	8.4	2.5	1.7	1.4	0.2	0.0	0.2	0.0	0.3	2.0	3.7	6.6	2.3	14	14029
21-23 LST	9.3	4.7	0.6	1.4	0.1	0.1	0.4	0.5	0.9	2.2	5.1	7.2	2.7	14	14030

ANCHORAGE/ELMENDORF AFB, ALASKA

MEAN NUMBER OF DAYS

PARAMETER DESCRIPTION		JAN	FEB	MAR	APR	MAY	JUN	JUL	AUG	SEP	OCT	NOV	DEC	ANN	PDR (YRS)	NO. OBS
CIG = GTR 1000 FT AND VSBY = GTR 3 MI	14 LST	26.9	26.0	29.6	28.7	30.9	29.5	30.5	30.3	29.3	29.5	27.2	26.1	344.5	14	4676
	20 LST	25.3	25.2	29.1	28.9	30.8	29.8	30.3	30.4	29.1	28.1	27.1	26.1	340.2	14	4677
	02 LST	26.0	25.1	28.8	28.4	30.6	29.4	29.8	30.1	28.4	28.4	25.9	25.2	336.1	14	4677
	08 LST	25.4	24.5	28.3	27.8	30.3	29.2	29.1	29.6	27.5	27.7	25.8	26.2	331.4	14	4676
CIG = GTR 2000 FT AND VSBY = GTR 3 MI W/SFC WND LES 10 KTS	14 LST	22.8	21.4	24.1	21.7	17.4	18.3	23.0	23.8	24.6	24.4	23.3	23.2	268.0	14	4676
	20 LST	21.0	20.7	23.5	25.1	26.4	25.6	26.8	27.7	26.3	24.9	22.8	23.1	293.9	14	4677
	02 LST	22.7	21.2	24.3	25.6	28.1	28.3	27.1	27.7	25.8	25.2	22.5	21.9	300.4	14	4677
	08 LST	22.4	21.3	25.2	24.2	26.8	26.0	26.0	27.3	24.8	24.9	22.7	22.5	294.1	14	4676
SFC WND = GTR 17 KTS AND NO PRCIP.	14 LST	0.7	1.5	1.1	0.5	0.9	0.7	0.3	0.2	0.6	0.6	0.8	0.2	8.1	14	4414
	20 LST	0.8	1.9	1.0	0.3	0.2	0.3	0.2	0.2	0.2	0.7	0.9	0.2	6.9	14	4354
	02 LST	1.2	1.2	0.7	0.0	0.2	0.0	0.1	0.1	0.3	0.2	0.5	0.1	4.6	14	4333
	08 LST	0.7	0.9	0.3	0.2	0.3	0.0	0.0	0.2	0.5	0.4	0.6	0.3	4.4	14	4386
SFC WND 4-10 KTS AND THP 33-89 DEG F AND NO PRECIP.	14 LST	0.7	1.9	7.7	19.1	20.4	19.7	21.9	21.0	16.5	13.1	4.9	1.0	147.9	14	4414
	20 LST	0.5	1.0	2.1	9.3	18.0	20.4	18.4	11.8	10.6	8.2	2.7	1.5	104.5	14	4354
	02 LST	0.5	1.0	1.4	4.7	11.5	11.7	12.1	9.3	7.8	6.3	3.2	0.6	70.1	14	4333
	08 LST	0.7	0.6	1.8	7.5	17.5	18.4	17.2	11.6	9.4	6.6	2.6	0.4	94.3	14	4386
SKY COVER LES 3/10 AND VSBY = GTR 3 MI	14 LST	7.3	6.6	8.2	4.2	3.3	2.9	3.4	3.1	3.0	5.6	5.6	4.8	58.0	14	4676
	20 LST	8.9	8.8	9.6	5.2	4.7	3.0	3.8	3.4	3.6	8.0	8.2	7.3	74.5	14	4677
	02 LST	9.9	9.1	12.5	8.1	7.1	3.1	3.8	5.9	5.6	9.1	8.3	8.2	90.7	14	4677
	08 LST	7.3	5.9	8.3	5.0	5.8	3.5	3.5	3.7	2.5	5.4	6.5	6.2	63.6	14	4676
CIG = GTR 2500 FT AND VSBY = GTR 3 MI	14 LST	26.0	25.2	28.8	27.7	29.8	28.5	29.0	29.3	28.3	27.5	26.1	24.6	330.8	14	4676
	20 LST	23.8	23.5	27.7	27.4	29.8	28.8	29.5	29.0	28.4	26.7	25.7	24.1	324.4	14	4677
	02 LST	24.8	23.5	27.1	26.8	30.0	28.2	27.7	28.4	27.5	27.0	24.5	23.3	318.8	14	4677
	08 LST	23.8	23.4	26.8	26.4	29.5	26.8	26.8	28.3	26.1	26.7	24.5	23.6	312.7	14	4676
CIG = GTR 6000 FT AND VSBY = GTR 3 MI	14 LST	21.7	20.1	24.5	21.2	22.7	22.3	21.2	22.1	21.6	22.2	20.1	19.1	258.8	14	4676
	20 LST	19.2	18.8	22.5	21.8	24.1	23.8	22.1	20.2	19.4	21.3	20.2	19.2	252.6	14	4677
	02 LST	19.4	18.9	22.5	20.3	22.9	20.8	18.5	19.4	20.1	20.9	19.5	19.2	242.4	14	4677
	08 LST	18.6	18.1	22.4	22.4	23.7	21.2	19.3	20.8	18.8	21.2	18.7	18.2	243.4	14	4676
CIG = GTR 10000 FT AND VSBY = GTR 3 MI	14 LST	16.5	15.2	19.6	15.6	15.5	15.3	14.5	15.4	13.2	15.5	14.1	12.1	182.5	14	4676
	20 LST	14.7	14.5	17.9	15.8	16.7	15.3	13.1	13.7	11.1	15.5	13.8	14.5	176.6	14	4677
	02 LST	15.1	14.4	17.9	15.4	15.5	13.1	10.4	12.7	12.5	14.7	14.4	13.6	169.7	14	4677
	08 LST	12.8	12.8	19.0	15.8	16.6	14.5	11.4	12.4	11.5	14.6	13.2	12.6	166.2	14	4676

ANCHORAGE, ALASKA

STA NO. 70273 (IN AREA NUMBER 19)

LATITUDE 6110N LONGITUDE 14958W ELEVATION(FT) 00124

PARAMETER DESCRIPTION	JAN	FEB	MAR	APR	MAY	JUN	JUL	AUG	SEP	OCT	NOV	DEC	ANN	PDR (YRS)	NO, UBS
ABS MAX TMP (F)	50	44	49	62	75	77	81	77	73	60	51	47	81	13	4291
MEAN MAX TMP (F)	22	25	31	43	55	62	65	63	55	41	27	20	42	13	4291
MEAN MIN TMP (F)	7	9	14	27	38	47	50	49	40	27	14	6	27	13	4291
ABS MIN TMP (F)	-23	-26	-22	6	17	33	36	34	20	-5	-21	-30	-30	13	4291
MEAN NO DYS TMP = DR G/R 90(F)	0.0	0.0	0.0	0.0	0.0	0.0	0.0	0.0	0.0	0.0	0.0	0.0	0.0	13	4291
MEAN NO DYS TMP = DR LES 32(F)	30.7	27.8	28.5	24.4	4.8	0.0	0.0	0.0	3.5	21.8	28.3	30.7	200.5	13	4291
MEAN NO DYS TMP = DR LES 0(F)	11.1	7.5	4.8	0.0	0.0	0.0	0.0	0.0	0.0	0.3	5.7	11.1	40.5	13	4291
MEAN DEW PT TMP (F)	7	9	11	23	33	43	48	48	40	26	13	6	26	13	99423
MEAN REL HUM (PCT)	73	71	63	64	61	65	72	75	76	74	74	74	70	13	99419
MEAN PRESS ALT (FT)	184	201	176	208	199	148	126	167	259	367	339	296	223	0	-50
MEAN PRECIP (IN)	0.92	1.02	0.63	0.69	0.54	1.24	2.38	2.30	2.21	1.64	1.00	1.03	15.6	13	4291
MEAN SNOW FALL (IN)	10.1	14.9	9.5	7.5	0.4	0.0	0.0	0.0	0.0	8.3	12.6	14.7	78.0	13	4291
MEAN NO DYS PRCP = DR GTR 0.1 IN	2.9	3.2	2.1	2.3	1.7	3.8	6.5	6.6	5.6	5.1	2.8	3.1	45.7	13	4291
MEAN NO DYS SNFL = DR GTR 1.5 IN	2.1	3.1	1.6	1.6	0.1	0.0	0.0	0.0	0.0	2.0	2.5	3.0	16.0	13	4291
MEAN NO DYS W/O CUR VSBY LES 1/2 MI	6.9	4.7	1.7	0.8	0.2	0.1	0.2	0.8	1.6	2.3	3.4	5.3	28.0	13	4287
MEAN NO DYS TSTMS	0.0	0.0	0.0	0.0	0.1	0.2	0.5	0.4	0.1	0.0	0.0	0.0	1.3	13	4291
P FREQ WND SPD = DR GTR 17 KTS	1.9	3.1	2.8	2.1	2.6	1.9	1.2	1.2	1.2	1.3	1.2	2.2	1.9	13	99432
P FREQ WND SPD = DR GTR 28 KTS	0.2	0.5	0.0	0.0	0.0	0.0	0.0	0.0	0.0	0.0	0.0	0.2	0.1	13	99432
P FREQ LES 5000 FT A/O LES 5 MI	34.4	32.4	24.5	24.8	15.9	21.4	25.6	23.9	26.7	28.2	28.4	32.5	26.6	13	99428
P FREQ LES 1900 FT A/O LES 3 MI															
FOR 00-02 LST	18.5	16.1	6.5	7.3	1.2	2.3	3.1	3.4	4.6	7.2	12.7	13.5	8.0	13	12424
03-05 LST	20.9	18.1	9.6	9.5	1.3	4.5	5.2	4.8	5.8	9.7	13.8	15.4	9.9	13	12437
06-08 LST	19.6	18.7	9.6	10.1	2.8	6.8	8.6	6.4	11.1	10.9	13.3	16.1	11.2	13	12437
09-11 LST	18.7	17.2	8.7	6.9	2.1	5.0	6.7	4.5	8.0	11.1	11.2	14.1	9.4	13	12437
12-14 LST	13.0	12.8	6.1	5.2	0.7	1.8	3.6	2.4	4.6	8.9	7.6	13.6	6.7	13	12430
15-17 LST	14.2	10.7	5.4	4.2	0.7	1.9	1.5	1.3	3.5	8.4	6.7	13.9	6.0	13	12435
18-20 LST	16.6	10.5	6.7	6.7	0.4	1.2	1.5	1.8	5.0	7.5	6.7	15.3	6.7	13	12428
21-23 LST	18.4	12.6	6.0	5.7	0.9	2.1	3.1	1.7	5.2	9.6	8.7	14.2	7.6	13	12429
P FREQ LES 300 FT A/O LES 1 MI															
FOR 00-02 LST	10.4	6.2	1.2	0.6	0.3	0.0	0.0	0.2	0.3	1.7	4.2	4.9	2.5	13	12424
03-05 LST	10.7	7.5	1.1	1.9	0.7	0.3	0.6	1.1	1.5	2.5	5.1	5.7	3.2	13	12437
06-08 LST	10.2	8.2	2.3	1.8	0.3	0.3	0.0	0.7	3.4	2.7	4.8	5.6	3.4	13	12437
09-11 LST	9.2	7.3	1.6	0.8	0.1	0.0	0.0	0.1	0.6	1.9	3.9	4.8	2.5	13	12437
12-14 LST	4.6	3.9	1.2	0.4	0.3	0.0	0.0	0.0	0.2	0.9	1.9	4.8	1.5	13	12430
15-17 LST	6.4	1.4	0.7	0.3	0.0	0.0	0.0	0.0	0.3	1.6	1.0	4.3	1.3	13	12435
18-20 LST	8.5	1.1	1.1	0.3	0.0	0.0	0.0	0.0	0.7	1.1	1.6	4.2	1.6	13	12428
21-23 LST	10.0	3.2	0.7	0.1	0.2	0.0	0.1	0.0	0.6	1.7	2.2	4.2	1.9	13	12429

ANCHORAGE, ALASKA

MEAN NUMBER OF DAYS

PARAMETER DESCRIPTION		JAN	FEB	MAR	APR	MAY	JUN	JUL	AUG	SEP	OCT	NOV	DEC	ANN	POR (YRS)	NO. OBS
CIG = GTR 1000 FT AND VSBY = GTR 3 MI	14 LST	27.2	25.2	29.1	28.9	30.9	29.9	30.7	30.9	29.3	29.1	28.5	28.0	347.7	13	4289
	20 LST	26.2	25.8	29.9	28.9	31.0	29.6	30.5	30.7	28.8	29.5	27.9	27.4	346.2	13	4288
	02 LST	26.2	23.9	29.1	28.1	30.8	29.3	30.7	30.3	29.3	29.3	26.3	27.8	341.1	13	4288
	08 LST	25.8	23.1	28.4	27.5	30.7	28.6	29.4	29.8	27.1	27.9	26.4	26.9	331.6	13	4288
CIG = GTR 2000 FT AND VSBY = GTR 3 MI W/SFC WND LES 10 KTS	14 LST	22.3	19.2	22.9	21.5	16.3	19.7	23.0	25.8	24.5	23.5	24.2	22.9	265.8	13	4289
	20 LST	21.2	19.6	22.8	21.4	18.8	20.6	23.5	25.0	24.1	24.4	23.8	20.6	265.8	13	4288
	02 LST	21.1	18.3	21.7	23.3	24.6	23.5	25.7	26.1	25.4	23.8	21.7	22.9	278.1	13	4288
	08 LST	21.2	18.1	22.4	23.5	24.7	23.7	24.6	24.9	22.5	23.3	22.2	22.2	273.3	13	4288
SFC WND = GTR 17 KTS AND NO PRECIP.	14 LST	0.8	0.7	1.6	1.2	1.9	1.1	0.7	0.5	0.4	0.3	0.3	1.0	10.5	13	3966
	20 LST	0.6	0.9	1.4	0.9	1.2	0.9	0.2	0.3	0.3	0.5	0.2	0.7	8.1	13	3928
	02 LST	0.7	0.8	0.7	0.4	0.4	0.5	0.3	0.3	0.4	0.6	0.4	0.6	6.1	13	3916
	08 LST	0.9	0.6	0.7	0.3	0.3	0.0	0.1	0.0	0.2	0.4	0.3	0.8	4.2	13	3949
SFC WND 4-10 KTS AND TMP 33-89 DEG F AND NO PRECIP.	14 LST	1.8	1.5	8.7	19.8	19.0	21.5	23.7	23.6	19.3	15.5	3.8	1.6	159.8	13	3966
	20 LST	1.7	1.0	3.3	12.0	16.0	17.0	16.5	14.2	12.5	10.8	2.7	0.7	108.4	13	3928
	02 LST	0.9	0.5	2.1	7.6	17.1	16.8	15.0	15.1	12.6	8.4	2.8	0.5	99.4	13	3916
	08 LST	1.1	0.8	2.2	13.5	20.1	21.1	20.3	17.9	14.3	8.6	2.4	0.5	122.8	13	3949
SKY COVER LES 3/10 AND VSBY = GTR 3 MI	14 LST	7.6	6.5	9.2	5.9	4.4	3.9	4.2	3.6	4.9	6.0	5.3	6.4	67.9	13	4289
	20 LST	8.2	9.0	10.5	7.3	4.7	2.8	4.5	4.0	4.0	7.3	7.2	7.8	77.3	13	4288
	02 LST	7.9	7.4	11.7	8.6	8.0	3.4	3.9	5.4	6.4	7.4	7.7	8.3	86.1	13	4288
	08 LST	6.8	5.0	7.9	6.2	6.1	3.7	2.9	3.7	3.6	5.7	6.5	7.8	65.9	13	4288
CIG = GTR 2500 FT AND VSBY = GTR 3 MI	14 LST	25.6	23.4	28.1	28.1	30.2	29.1	29.2	29.6	27.8	27.3	27.2	25.8	331.4	13	4289
	20 LST	24.6	23.4	28.1	28.8	30.0	29.3	29.5	29.7	28.0	27.5	26.1	24.6	327.6	13	4288
	02 LST	24.5	22.3	27.4	26.3	30.1	28.4	28.2	29.4	28.1	27.3	24.6	25.1	321.7	13	4288
	08 LST	23.8	21.4	26.5	25.4	29.0	26.2	26.5	27.5	25.4	26.1	24.9	24.8	307.5	13	4288
CIG = GTR 6000 FT AND VSBY = GTR 3 MI	14 LST	20.7	17.8	23.2	22.2	24.6	23.2	21.5	21.9	20.5	20.9	20.4	20.0	256.9	13	4289
	20 LST	19.1	18.2	21.6	20.6	24.7	23.7	21.7	20.2	18.9	21.2	19.4	19.3	248.6	13	4288
	02 LST	18.5	18.4	20.9	20.6	23.2	19.4	18.3	19.9	19.5	19.7	18.9	19.1	234.4	13	4288
	08 LST	17.8	16.3	20.7	20.3	24.1	19.3	18.4	19.0	18.4	19.6	19.0	18.7	231.6	13	4288
CIG = GTR 10000 FT AND VSBY = GTR 3 MI	14 LST	15.2	14.0	19.1	17.3	16.6	16.7	15.8	13.3	14.6	15.9	14.9	15.3	190.7	13	4289
	20 LST	14.8	14.6	18.4	16.1	15.9	16.1	14.1	13.8	11.4	14.4	14.6	14.7	178.9	13	4288
	02 LST	14.0	12.4	17.7	16.2	16.2	13.1	10.6	12.8	12.0	14.2	14.6	14.8	168.6	13	4288
	08 LST	13.4	12.4	16.7	17.1	16.8	14.0	13.1	13.0	12.5	14.4	14.0	13.9	171.3	13	4288

PALMER, ALASKA

STA NO. 70274 (IN AREA NUMBER 19)

LATITUDE 6135N

LONGITUDE 14905W

ELEVATION(FT) 00197

PARAMETER DESCRIPTION	JAN	FEB	MAR	APR	MAY	JUN	JUL	AUG	SEP	OCT	NOV	DEC	ANN	PDR (YRS)	NO. OBS
ABS MAX TMP (F)	51	56	54	68	84	90	85	81	72	66	55	51	90	17	-113
MEAN MAX TMP (F)	21	28	34	46	59	66	67	65	57	43	29	20	45	17	-113
MEAN MIN TMP (F)	6	11	16	27	36	44	47	45	38	28	15	6	27	17	-113
ABS MIN TMP (F)	-35	-33	-26	-17	3	33	38	29	17	-6	-18	-27	-35	17	-113
MEAN NO DYS TMP = DR GTR 90(F)	0.0	0.0	0.0	0.0	0.0	0.0	0.0	0.0	0.0	0.0	0.0	0.0	0.0	14	-70272
MEAN NO DYS TMP = DR LES 32(F)	30.8	27.7	30.1	22.3	3.6	0.0	0.0	0.0	1.1	20.4	27.6	30.7	194.3	14	-70272
MEAN NO DYS TMP = DR LES 0(F)	12.4	6.4	5.4	0.0	0.0	0.0	0.0	0.0	0.0	0.1	5.1	8.9	38.3	14	-70272
MEAN DEW PT TMP (F)	7	11	14	26	34	44	49	49	42	28	16	9	27	14	-70272
MEAN REL HUM (PCT)	77	76	70	70	64	64	74	77	78	77	78	79	74	14	-70272
MEAN PRESS ALT (FT)	238	256	235	272	266	222	204	243	329	431	395	350	287	0	-50
MEAN PRECIP (IN)	0.98	0.71	0.56	0.47	0.61	1.45	2.49	3.34	2.7	1.50	0.92	0.80	16.6	18	-113
MEAN SNOW FALL (IN)	12.8	11.6	9.6	3.0	0.6	0.0	0.0	0.0	0.2	6.0	9.6	11.2	64.6	17	-113
MEAN NO DYS PRCP = DR GTR 0.1 IN	2.7	2.1	1.6	1.3	1.7	3.3	4.9	6.0	4.7	3.0	2.2	2.3	35.8	18	-29
MEAN NO DYS SNFL = DR GTR 1.5 IN	2.8	2.5	1.9	0.6	0.1	0.0	0.0	0.0	0.0	1.3	2.1	2.5	13.8	17	-29
MEAN NO DYS W/DCUR VSBY LES 1/2 MI	7.7	4.5	1.5	1.1	0.3	0.1	0.6	1.0	1.7	2.5	5.4	6.9	33.3	14	-70272
MEAN NO DYS TSTMS	0.1	0.0	0.0	0.0	0.0	0.5	0.2	0.3	0.2	0.0	0.0	0.0	1.3	14	-70272
P FREQ WND SPD = DR GTR 17 KTS	2.4	4.5	2.2	0.9	1.7	1.0	0.6	0.6	1.5	1.1	2.7	1.0	1.7	14	-70272
P FREQ WND SPD = DR GTR 28 KTS	0.2	0.4	0.2	0.0	0.1	0.0	0.0	0.0	0.1	0.0	0.3	0.0	0.1	14	-70272
P FREQ LES 5000 FT A/D LES 5 MI	31.6	25.3	20.1	22.0	15.1	17.9	22.9	19.3	20.1	23.5	28.3	33.5	23.3	14	-70272
P FREQ LES 1500 FT A/D LES 3 MI															
FOR 00-02 LST	17.5	12.2	8.9	7.1	1.7	2.9	5.1	4.2	5.9	9.3	14.0	20.6	9.1	14	-70272
03-05 LST	19.3	11.9	9.6	9.1	2.8	3.8	6.7	5.9	7.9	9.8	15.1	19.2	10.1	14	-70272
06-08 LST	19.4	12.9	9.7	10.0	3.1	5.0	8.8	6.4	10.7	12.0	15.9	18.2	11.0	14	-70272
09-11 LST	19.4	12.1	8.1	7.6	2.8	4.4	7.9	4.7	8.8	11.3	14.1	18.1	9.9	14	-70272
12-14 LST	14.5	8.6	5.4	6.2	1.7	2.4	4.2	4.1	4.4	7.8	11.5	17.8	7.4	14	-70272
15-17 LST	18.1	8.9	5.5	5.4	1.0	2.1	2.2	3.3	2.8	7.6	10.3	17.7	7.1	14	-70272
18-20 LST	19.6	10.5	6.6	5.5	1.5	1.6	2.6	3.4	3.6	9.8	11.7	16.2	7.7	14	-70272
21-23 LST	19.8	12.4	7.4	6.8	1.7	1.9	4.1	3.7	4.3	10.8	11.8	19.5	8.7	14	-70272
P FREQ LES 300 FT A/D LES 1 MI															
FOR 00-02 LST	9.4	4.7	1.2	1.2	0.7	0.4	0.5	0.3	1.5	2.5	5.7	7.5	3.0	14	-70272
03-05 LST	9.5	5.1	2.0	2.0	0.5	0.6	1.0	1.7	2.7	3.7	5.9	7.1	3.5	14	-70272
06-08 LST	10.4	6.1	1.7	2.2	0.4	0.2	0.5	1.2	3.1	4.8	7.8	7.0	3.8	14	-70272
09-11 LST	8.5	4.6	2.2	1.7	0.1	0.0	0.3	0.1	0.7	4.4	6.1	7.8	3.0	14	-70272
12-14 LST	5.1	2.8	1.3	1.0	0.2	0.0	0.2	0.2	0.1	1.4	3.2	7.5	1.9	14	-70272
15-17 LST	7.8	2.4	1.3	1.0	0.0	0.0	0.4	0.0	0.3	1.5	3.6	6.4	2.1	14	-70272
18-20 LST	8.4	2.5	1.7	1.4	0.2	0.0	0.2	0.0	0.3	2.0	3.7	6.6	2.3	14	-70272
21-23 LST	9.3	4.7	0.6	1.4	0.1	0.1	0.4	0.5	0.9	2.2	5.1	7.2	2.7	14	-70272

PALMER, ALASKA

MEAN NUMBER OF DAYS

PARAMETER DESCRIPTION		JAN	FEB	MAR	APR	MAY	JUN	JUL	AUG	SEP	OCT	NOV	DEC	ANN	PDR (YRS)	NO. OBS
CIG = GTR 1000 FT AND VSBY = GTR 3 MI	14 LST	26.9	26.0	29.6	28.7	30.9	29.5	30.5	30.3	29.3	29.5	27.2	26.1	344.5	14	-70272
	20 LST	25.3	25.2	29.1	28.9	30.8	29.8	30.3	30.4	29.1	28.1	27.1	26.1	340.2	14	-70272
	02 LST	26.0	25.1	28.8	28.4	30.6	29.4	29.8	30.1	28.4	28.4	25.9	25.2	336.1	14	-70272
	08 LST	25.4	24.5	28.3	27.8	30.3	29.2	29.1	29.6	27.5	27.7	25.8	26.2	331.4	14	-70272
CIG = GTR 2000 FT AND VSBY = GTR 3 MI W/SFC WND LES 10 KTS	14 LST	22.8	21.4	24.1	21.7	17.4	18.3	23.0	23.8	24.6	24.4	23.3	23.2	268.0	14	-70272
	20 LST	21.0	20.7	23.5	25.1	26.4	25.6	26.8	27.7	26.3	24.9	22.8	23.1	293.9	14	-70272
	02 LST	22.7	21.2	24.3	25.6	28.1	28.3	27.1	27.7	25.8	25.2	22.5	21.9	300.4	14	-70272
	08 LST	22.4	21.3	25.2	24.2	26.8	26.0	26.0	27.3	24.8	24.9	22.7	22.5	294.1	14	-70272
SFC WND = GTR 17 KTS AND NO PRECIP.	14 LST	0.7	1.5	1.1	0.5	0.9	0.7	0.3	0.2	0.6	0.6	0.8	0.2	8.1	14	-70272
	20 LST	0.8	1.9	1.0	0.3	0.2	0.3	0.2	0.2	0.2	0.7	0.9	0.2	6.9	14	-70272
	02 LST	1.2	1.2	0.7	0.0	0.2	0.0	0.1	0.1	0.3	0.2	0.5	0.1	4.6	14	-70272
	08 LST	0.7	0.9	0.3	0.2	0.3	0.0	0.0	0.2	0.5	0.4	0.6	0.3	4.4	14	-70272
SFC WND 4-10 KTS AND TMP 33-89 DEC F AND NO PRECIP.	14 LST	0.7	1.9	7.7	19.1	20.4	19.7	21.9	21.0	16.5	13.1	4.9	1.0	147.9	14	-70272
	20 LST	0.5	1.0	2.1	9.3	18.0	20.4	18.4	11.8	10.6	8.2	2.7	1.5	104.5	14	-70272
	02 LST	0.5	1.0	1.4	4.7	11.5	11.7	12.1	9.3	7.8	6.3	3.2	0.6	70.1	14	-70272
	08 LST	0.7	0.6	1.8	7.5	17.3	18.4	17.2	11.6	9.4	6.6	2.6	0.4	94.3	14	-70272
SKY COVER LES 3/10 AND VSBY = GTR 3 MI	14 LST	7.3	6.6	8.2	4.2	3.3	2.9	3.4	3.1	3.0	5.6	5.6	4.8	58.0	14	-70272
	20 LST	8.9	8.8	9.6	5.2	4.7	3.0	3.8	3.4	3.6	8.0	8.2	7.3	74.5	14	-70272
	02 LST	9.9	9.1	12.5	8.1	7.1	3.1	3.8	5.9	5.6	9.1	8.3	8.2	90.7	14	-70272
	08 LST	7.3	5.9	8.3	5.0	5.8	3.5	3.5	3.7	2.5	5.4	6.5	6.2	63.6	14	-70272
CIG = GTR 2500 FT AND VSBY = GTR 3 MI	14 LST	26.0	25.2	28.8	27.7	29.8	28.5	29.0	29.3	28.3	27.5	26.1	24.6	330.8	14	-70272
	20 LST	23.8	23.5	27.7	27.4	29.8	28.8	29.5	29.0	28.4	26.7	25.7	24.1	324.4	14	-70272
	02 LST	24.8	23.5	27.1	26.8	30.0	28.2	27.7	28.4	27.5	27.0	24.5	23.3	318.8	14	-70272
	08 LST	23.8	23.4	26.8	26.4	29.5	26.8	26.8	28.3	26.1	26.7	24.5	23.6	312.7	14	-70272
CIG = GTR 6000 FT AND VSBY = GTR 3 MI	14 LST	21.7	20.1	24.5	21.2	22.7	22.3	21.2	22.1	21.6	22.2	20.1	19.1	298.8	14	-70272
	20 LST	19.2	18.8	22.5	21.8	24.1	23.8	22.1	20.2	19.4	21.3	20.2	19.2	292.6	14	-70272
	02 LST	19.4	18.9	22.5	20.3	22.9	20.8	18.5	19.4	20.1	20.9	19.5	19.2	242.4	14	-70272
	08 LST	18.6	18.1	22.4	22.4	23.7	21.2	19.3	20.8	18.8	21.2	18.7	18.2	243.4	14	-70272
CIG = GTR 10000 FT AND VSBY = GTR 3 MI	14 LST	16.5	15.2	19.6	15.6	15.5	15.3	14.5	15.4	13.2	15.3	14.1	12.1	182.5	14	-70272
	20 LST	14.7	14.5	17.9	15.8	16.7	15.3	13.1	13.7	11.1	15.3	13.8	14.5	176.6	14	-70272
	02 LST	15.1	14.4	17.9	15.4	15.5	13.1	10.4	12.7	12.5	14.7	14.4	13.6	169.7	14	-70272
	08 LST	12.8	12.8	18.0	15.8	16.6	14.5	11.4	12.4	11.5	14.6	13.2	12.6	166.2	14	-70272

VALDEZ MUNICIPAL, ALASKA

STA NO. 70275 (IN AREA NUMBER 19)	LATITUDE 6108N LONGITUDE 14614W ELEVATION(FT) 0011												PDR	NO.	
PARAMETER DESCRIPTION	JAN	FEB	MAR	APR	MAY	JUN	JUL	AUG	SEP	OCT	NOV	DEC	ANN	(YRS)	UBS
ABS MAX TMP (F)	50	59	52	63	79	87	84	84	82	69	59	52	87	44	-113
MEAN MAX TMP (F)	25	29	34	43	51	59	60	60	53	44	32	27	43	42	-113
MEAN MIN TMP (F)	12	14	17	26	34	42	45	44	39	31	21	14	28	43	-113
ABS MIN TMP (F)	-24	-28	-11	4	13	28	33	29	14	3	-9	-18	-28	45	-113
MEAN NO DYS TMP = DR GTR 90(F)	0.0	0.0	0.0	0.0	0.0	0.0	0.0	0.0	0.0	0.0	0.0	0.0	0.0	42	-29
MEAN NO DYS TMP = DR LES 32(F)	31.0	28.0	31.0	28.0	8.0	0.3	0.0	0.0	3.0	18.0	28.0	31.0	206.3	10	-113
MEAN NO DYS TMP = DR LES 0(F)	9.0	1.0	1.0	0.0	0.0	0.0	0.0	0.0	0.0	0.0	0.0	2.0	13.0	40	-115
MEAN DEW PT TMP (F)														0	0
MEAN REL HUM (PCT)														0	0
MEAN PRESS ALT (FT)	165	167	157	177	156	115	83	121	207	328	305	273	188	0	-50
MEAN PRECIP (IN)	9.21	4.92	4.02	3.00	2.91	2.33	4.22	6.29	8.80	7.76	5.94	5.59	61.0	42	-113
MEAN SNOW FALL (IN)	60.5	50.8	35.7	13.4	2.4	0.0	0.0	0.0	0.2	9.0	34.0	54.7	260.7	35	-113
MEAN NO DYS PRCP = DR GTR 0.1 IN	8.8	8.5	6.8	6.1	6.0	4.7	7.0	9.0	12.1	10.9	8.8	9.2	97.9	42	-29
MEAN NO DYS SNFL = DR GTR 1.5 IN		9.6		2.6	0.5	0.0	0.0	0.0	0.0	2.0		10.2		35	-29
MEAN NO DYS W/OCUR VSBY LES 1/2 MI														0	0
MEAN NO DYS TSTMS														0	0
P FREQ WND SPD = DR GTR 17 KTS														0	0
P FREQ WND SPD = DR GTR 28 KTS														0	0
P FREQ LES 5000 FT A/D LES 3 MI														0	0
P FREQ LES 1500 FT A/D LES 3 MI														0	0
FOR 00-02 LST														0	0
03-05 LST														0	0
06-08 LST														0	0
09-11 LST														0	0
12-14 LST														0	0
15-17 LST														0	0
18-20 LST														0	0
21-23 LST														0	0
P FREQ LES 300 FT A/D LES 1 MI														0	0
FOR 00-02 LST														0	0
03-05 LST														0	0
06-08 LST														0	0
09-11 LST														0	0
12-14 LST														0	0
15-17 LST														0	0
18-20 LST														0	0
21-23 LST														0	0

VALDEZ MUNICIPAL, ALASKA

MEAN NUMBER OF DAYS

PARAMETER DESCRIPTION	JAN	FEB	MAR	APR	MAY	JUN	JUL	AUG	SEP	OCT	NOV	DEC	ANN	PDR (YRS)	NO. OBS
CIG = GTR 1000 FT AND VSBY = GTR 3 MI	14 LST													0	0
	20 LST													0	0
	02 LST													0	0
	08 LST													0	0
CIG =GTR 2000 FT AND VSBY =GTR 3 MI W/SFC WND LES 10 KTS	14 LST													0	0
	20 LST													0	0
	02 LST													0	0
	08 LST													0	0
SFC WND = GTR 17 KTS AND NO PRECIP.	14 LST													0	0
	20 LST													0	0
	02 LST													0	0
	08 LST													0	0
SFC WND 4-10 KTS AND TMP 33-89 DEG F AND NO PRECIP.	14 LST													0	0
	20 LST													0	0
	02 LST													0	0
	08 LST													0	0
SKY COVER LES 3/10 AND VSBY = GTR 3 MI	14 LST													0	0
	20 LST													0	0
	02 LST													0	0
	08 LST													0	0
CIG = GTR 2500 FT AND VSBY = GTR 3 MI	14 LST													0	0
	20 LST													0	0
	02 LST													0	0
	08 LST													0	0
CIG = GTR 6000 FT AND VSBY = GTR 3 MI	14 LST													0	0
	20 LST													0	0
	02 LST													0	0
	08 LST													0	0
CIG = GTR 10000 FT AND VSBY = GTR 3 MI	14 LST													0	0
	20 LST													0	0
	02 LST													0	0
	08 LST													0	0

DATA NOT AVAILABLE

SEWARD, ALASKA

STA NO. 70277 (IN AREA NUMBER 19)

LATITUDE 6007N

LONGITUDE 14925W

ELEVATION(FT) 00025

PARAMETER DESCRIPTION	JAN	FEB	MAR	APR	MAY	JUN	JUL	AUG	SEP	OCT	NOV	DEC	ANN	PDR (YRS)	NO. OBS
ABS MAX TMP (F)	50	55	54	72	77	84	88	85	84	65	58	59	88	47	-613
MEAN MAX TMP (F)	30	33	37	44	52	59	63	62	56	46	37	31	46	38	-113
MEAN MIN TMP (F)	18	22	24	31	37	44	48	48	42	34	26	19	33	38	-113
ABS MIN TMP (F)	-20	-17	-10	-15	14	31	36	33	26	9	-6	-12	-20	47	-613
MEAN NO DYS TMP = DR GTR 90(F)	0.0	0.0	0.0	0.0	0.0	0.0	0.0	0.0	0.0	0.0	0.0	0.0	0.0	38	-29
MEAN NO DYS TMP = DR LES 32(F)	29.0	22.8	27.5	19.2	7.5	0.0	0.0	0.0	1.7	8.6	24.0	27.7	168.0	4	1238
MEAN NO DYS TMP = DR LES 0(F)	3.2	1.2	0.0	0.0	0.0	0.0	0.0	0.0	0.0	0.0	0.0	2.0	6.4	4	1238
MEAN DEW PT TMP (F)														0	0
MEAN REL HUM (PCT)														0	0
MEAN PRESS ALT (FT)	110	130	96	124	117	51	27	73	174	285	267	224	140	0	-50
MEAN PRECIP (IN)	5.03	5.22	3.60	4.25	3.39	2.22	3.10	5.82	9.38	10.38	7.26	6.68	66.3	43	-113
MEAN SNOW FALL (IN)	17.4	17.4	11.4	7.3	0.2	0.0	0.0	0.0	1.0	6.7	19.1	80.3		47	-113
MEAN NO DYS PRCP = DR GTR 0.1 IN	8.6	8.8	6.6	6.9	6.4	4.5	5.7	8.5	12.8	13.9	10.4	10.3	103.4	43	-29
MEAN NO DYS SNFL = DR GTR 1.5 IN	5.8	4.7	4.2	2.3	0.3	0.0	0.0	0.0	0.0	0.0	3.3	6.9	27.5	4	967
MEAN NO DYS W/OCUR VSBY LES 1/2 MI														0	0
MEAN NO DYS TSTMS														0	0
P FREQ WND SPD = DR GTR 17 KTS														0	0
P FREQ WND SPD = DR GTR 28 KTS														0	0
P FREQ LES 5000 FT A/D LES 5 MI														0	0
P FREQ LES 1500 FT A/D LES 3 MI														0	0
FOR 00-02 LST														0	0
03-05 LST														0	0
06-08 LST	16.8	15.1	11.9	6.0	7.8	2.7	12.1	13.6	8.3	2.9	9.7	11.6	9.8	4	3437
09-11 LST	14.5	17.0	13.4	4.6	4.6	0.0	7.5	11.1	6.7	3.2	12.6	12.4	9.0	4	3726
12-14 LST	12.0	13.5	12.0	3.4	1.9	2.6	2.5	3.4	10.3	4.7	10.8	11.6	7.6	4	3714
15-17 LST	14.7	8.7	8.4	2.8	1.2	2.9	3.6	4.8	9.1	3.6	9.6	11.5	6.7	4	3461
18-20 LST														0	0
21-23 LST														0	0
P FREQ LES 300 FT A/D LES 1 MI														0	0
FOR 00-02 LST														0	0
03-05 LST														0	0
06-08 LST	3.9	3.3	3.6	2.2	1.7	0.0	4.0	5.8	3.8	0.4	3.4	4.3	3.0	4	3437
09-11 LST	4.9	2.4	4.1	1.1	0.9	0.0	1.8	2.5	1.9	1.1	5.6	6.2	2.7	4	3726
12-14 LST	6.6	3.0	5.4	2.0	0.3	0.0	0.7	0.0	1.6	0.0	3.2	3.6	2.4	4	3714
15-17 LST	4.7	1.9	3.0	0.9	0.0	0.0	1.2	0.0	0.5	0.0	3.3	4.7	1.7	4	3461
18-20 LST														0	0
21-23 LST														0	0

SEWARD, ALASKA

MEAN NUMBER OF DAYS

PARAMETER DESCRIPTION		JAN	FEB	MAR	APR	MAY	JUN	JUL	AUG	SEP	OCT	NOV	DEC	ANN	PDR (YRS)	NO. UBS
CIG = GTR 1000 FT AND VSBY = GTR 3 MI	14 LST	27.2	24.8	28.2	29.3	30.7	29.7	30.0	29.6	28.0	30.0	27.0	28.6	343.1	4	1265
	20 LST														0	0
	02 LST														0	0
	08 LST	27.2	24.0	27.7	28.7	29.7	29.7	28.6	27.7	28.3	30.3	27.3	28.0	337.2	4	1263
CIG = GTR 2000 FT AND VSBY = GTR 3 MI W/SFC WND LES 10 KTS	14 LST	18.0	17.1	17.0	18.8	17.0	16.9	18.7	22.0	20.6	22.7	18.7	19.7	223.2	4	1265
	20 LST														0	0
	02 LST														0	0
	08 LST	18.5	15.6	16.5	16.2	24.4	24.9	22.7	20.6	23.3	25.0	20.3	17.6	245.6	4	1263
SFC WND = GTR 17 KTS AND NO PRECIP.	14 LST	4.0	1.8	2.6	2.6	0.3	0.0	0.0	0.0	0.4	0.4	1.6	3.6	17.3	4	1062
	20 LST														0	0
	02 LST														0	0
	08 LST	3.1	1.6	2.8	2.6	0.6	0.0	0.0	0.8	0.8	0.0	3.6	3.3	19.2	4	1058
SFC WND 4-10 KTS AND TMP 33-89 DEG F AND NO PRECIP.	14 LST	2.8	5.2	12.7	18.3	22.8	19.1	21.4	24.2	16.9	12.8	3.6	4.7	164.3	4	1061
	20 LST														0	0
	02 LST														0	0
	08 LST	1.6	1.6	4.0	10.8	12.4	16.4	16.4	8.9	10.4	7.6	3.2	4.1	97.4	4	1058
SKY COVER LES 3/10 AND VSBY = GTR 3 MI	14 LST	6.7	8.5	9.1	8.0	2.0	5.8	4.3	3.3	5.6	2.3	5.6	5.3	66.5	4	1083
	20 LST														0	0
	02 LST														0	0
	08 LST	6.9	6.2	7.9	12.0	3.0	4.7	3.7	5.0	6.0	3.0	5.3	8.6	72.3	4	1084
CIG = GTR 2300 FT AND VSBY = GTR 3 MI	14 LST	24.2	21.5	24.2	26.3	26.3	26.4	25.0	23.0	24.7	26.3	23.3	26.0	299.4	4	1265
	20 LST														0	0
	02 LST														0	0
	08 LST	23.5	20.3	23.3	27.0	23.9	24.7	22.3	24.0	27.0	27.7	24.0	24.6	292.3	4	1263
CIG = GTR 6000 FT AND VSBY = GTR 3 MI	14 LST	11.0	12.6	15.2	17.7	10.7	14.2	12.3	12.6	10.7	9.6	10.3	12.0	148.9	4	1265
	20 LST														0	0
	02 LST														0	0
	08 LST	10.0	11.6	13.0	18.3	10.6	12.6	12.3	12.3	11.6	10.7	11.3	12.6	147.1	4	1263
CIG = GTR 10000 FT AND VSBY = GTR 3 MI	14 LST	11.0	12.4	15.2	17.7	10.7	13.6	12.0	10.7	10.3	9.3	10.3	11.7	144.9	4	1265
	20 LST														0	0
	02 LST														0	0
	08 LST	10.0	11.1	13.0	18.2	9.3	11.5	11.7	12.0	11.0	10.0	11.0	12.0	140.8	4	1263

ANCHORAGE/MERRILL, ALASKA

STA NO. 70278 (IN AREA NUMBER 19)

LATITUDE 6112N

LONGITUDE 14950W

ELEVATION(FT) 00139

PARAMETER DESCRIPTION	JAN	FEB	MAR	APR	MAY	JUN	JUL	AUG	SEP	OCT	NOV	DEC	ANN	POR (YRS)	NO. OBS
ABS MAX TMP (F)	48	50	52	62	82	86	83	80	72	62	53	47	86	9	3226
MEAN MAX TMP (F)	18	25	33	43	54	63	67	64	56	42	27	19	43	9	3226
MEAN MIN TMP (F)	1	6	13	25	36	44	49	46	39	28	13	5	25	9	3226
ABS MIN TMP (F)	-35	-38	-20	0	3	32	38	31	20	0	-20	-33	-38	9	3226
MEAN NO DYS TMP = DR GTR 90(F)	0.0	0.0	0.0	0.0	0.0	0.0	0.0	0.0	0.0	0.0	0.0	0.0	0.0	9	3226
MEAN NO DYS TMP = DR LES 32(F)	30.9	27.7	30.9	27.0	8.0	0.1	0.0	0.4	4.4	21.6	29.5	31.0	211.5	9	3226
MEAN NO DYS TMP = DR LES 0(F)	13.9	9.7	5.5	0.1	0.0	0.0	0.0	0.0	0.0	0.1	6.4	10.9	46.6	9	3226
MEAN DEW PT TMP (F)	3	7	14	23	33	43	49	48	41	29	14	5	26	9	77132
MEAN REL HUM (PCT)	70	68	68	64	64	68	74	77	80	78	74	72	71	9	77112
MEAN PRESS ALT (FT)	198	214	190	222	214	163	141	183	274	381	353	310	237	0	-90
MEAN PRECIP (IN)	1.18	0.99	0.58	0.32	1.12	1.32	1.79	2.77	2.76	1.68	1.03	1.01	16.1	9	2735
MEAN SNOW FALL (IN)	18.3	9.4	9.8	2.9	0.8	0.0	0.0	0.0	0.0	5.6	10.8	18.4	76.0	9	2878
MEAN NO DYS PREP = DR GTR 0.1 IN	4.1	2.5	2.0	1.3	1.9	4.4	6.5	7.7	8.2	4.7	3.4	4.1	50.8	9	2735
MEAN NO DYS SNFL = DR GTR 1.5 IN	4.3	2.1	2.2	0.6	0.1	0.0	0.0	0.0	0.0	1.3	2.5	4.7	17.8	9	2878
MEAN NO DYS W/DCUR VSBY LES 1/2 MI	5.5	3.1	2.4	0.5	0.3	0.2	0.5	1.4	2.0	1.8	5.3	6.0	29.0	9	3224
MEAN NO DYS TSTMS	0.1	0.0	0.0	0.0	0.0	0.5	0.3	0.8	0.8	2.3	1.9	0.9	1.5	9	3226
P FREQ WND SPD = DR GTR 17 KTS	2.2	3.4	2.3	1.2	0.7	0.7	0.5	0.8	0.8	2.3	1.9	0.9	1.5	9	77085
P FREQ WND SPD = DR GTR 28 KTS	0.4	0.2	0.2	0.3	0.0	0.0	0.0	0.0	0.0	0.2	0.3	0.2	0.2	9	77085
P FREQ LES 5000 FT A/D LES 5 MI	30.1	24.2	23.4	15.5	14.8	16.2	23.3	18.8	21.6	27.3	29.8	36.5	23.5	9	77142
P FREQ LES 1500 FT A/D LES 3 MI															
FOR 00-02 LST	12.4	8.8	8.6	3.6	2.3	2.5	8.5	4.5	9.4	10.1	13.7	20.8	8.8	9	9620
03-05 LST	14.8	11.3	9.4	4.8	4.8	4.1	9.2	6.6	10.8	11.2	14.2	19.0	10.0	9	9653
06-08 LST	17.1	12.2	12.0	6.7	4.2	4.6	10.6	7.5	12.0	12.9	16.5	18.6	11.2	9	9650
09-11 LST	14.0	11.7	7.1	5.2	2.9	3.5	8.3	5.9	8.3	11.6	17.8	19.4	9.6	9	9631
12-14 LST	12.2	6.7	5.0	3.5	1.6	1.2	3.6	3.2	3.7	7.0	12.9	17.2	6.5	9	9662
15-17 LST	14.8	6.3	4.7	3.8	2.0	2.3	2.0	3.0	4.0	8.0	14.4	17.4	6.9	9	9628
18-20 LST	15.2	9.8	6.0	4.0	1.8	2.0	2.9	2.5	4.2	8.6	14.0	20.2	7.6	9	9657
21-23 LST	15.5	9.3	7.6	3.5	1.6	2.0	4.0	3.6	6.2	9.1	14.7	20.9	8.2	9	9655
P FREQ LES 300 FT A/D LES 1 MI															
FOR 00-02 LST	4.1	1.6	1.1	0.5	0.2	0.4	0.4	0.5	2.6	1.6	3.8	7.7	2.0	9	9620
03-05 LST	6.1	3.5	2.5	1.1	0.7	0.7	1.4	2.9	3.2	2.1	5.7	6.5	3.0	9	9653
06-08 LST	6.7	3.8	3.9	0.6	0.4	0.1	0.4	1.2	4.1	2.3	7.1	6.1	3.1	9	9650
09-11 LST	5.3	3.4	1.7	0.2	0.0	0.0	0.0	0.0	0.1	2.4	7.1	7.0	2.3	9	9631
12-14 LST	3.0	1.6	1.0	0.5	0.2	0.0	0.4	0.1	0.0	0.5	3.9	5.8	1.4	9	9662
15-17 LST	3.7	1.3	1.3	0.7	0.1	0.0	0.7	0.0	0.0	1.1	4.9	3.1	1.6	9	9628
18-20 LST	5.1	1.3	1.3	0.0	0.1	0.0	0.5	0.4	0.4	1.6	4.2	5.5	1.7	9	9657
21-23 LST	5.6	2.6	1.6	0.1	0.2	0.0	0.6	0.8	1.5	1.6	4.2	6.1	2.1	9	9655

ANCHORAGE/MERRILL, ALASKA

MEAN NUMBER OF DAYS

PARAMETER DESCRIPTION		JAN	FEB	MAR	APR	MAY	JUN	JUL	AUG	SEP	OCT	NOV	DEC	ANN	PDR (YRS)	N <sub>3</sub> UBS
CIG = GTR 1000 FT AND VSBY = GTR 3 MI	14 LST	27.5	26.3	29.8	29.0	30.7	29.8	30.7	30.4	29.3	29.8	26.0	26.4	345.7	9	3224
	20 LST	27.3	26.3	29.4	29.1	30.7	29.8	30.4	30.5	28.7	28.9	26.4	26.2	343.7	9	3225
	02 LST	27.7	26.1	29.4	29.4	30.5	29.6	29.3	30.4	27.4	28.9	26.3	25.4	340.4	9	3225
	08 LST	26.4	24.2	27.3	28.8	30.3	29.9	29.3	29.4	27.3	27.5	25.5	26.7	332.6	9	3225
CIG =GTR 2000 FT AND VSBY =GTR 3 MI W/SFC WND LES 10 KTS	14 LST	25.0	22.3	25.4	23.4	19.9	22.8	24.6	27.3	24.9	24.9	22.6	24.4	287.5	9	3224
	20 LST	23.1	22.5	24.3	25.7	28.4	26.6	28.2	28.1	26.6	25.1	22.6	22.5	303.7	9	3225
	02 LST	23.7	22.3	25.1	27.0	29.4	28.7	27.0	27.8	25.8	24.4	23.5	21.9	306.6	9	3225
	08 LST	23.2	21.5	24.6	25.8	27.9	27.0	26.0	26.5	25.1	24.2	21.6	22.8	296.2	9	3225
SFC WND = GTR 17 KTS AND NO PRECIP.	14 LST	0.9	1.4	0.4	0.5	0.9	0.8	0.2	0.2	0.4	0.8	0.5	0.6	7.6	9	2978
	20 LST	1.1	1.2	0.7	0.6	0.1	0.1	0.1	0.6	0.1	0.7	0.5	0.3	6.1	9	2929
	02 LST	0.8	0.5	0.6	0.2	0.0	0.0	0.1	0.2	0.4	0.6	0.5	0.3	4.2	9	2925
	08 LST	0.6	0.7	0.6	0.2	0.0	0.0	0.1	0.2	0.1	0.8	0.7	0.1	4.1	9	2956
SFC WND 4-10 KTS AND TMP 33-89 DEG F AND NO PRECIP.	14 LST	0.9	1.7	6.1	18.2	22.8	20.9	22.5	21.1	15.5	14.9	2.9	0.4	147.9	9	2978
	20 LST	0.7	0.7	1.5	7.7	15.4	14.4	13.1	10.1	9.1	3.8	2.5	0.7	84.7	9	2929
	02 LST	0.5	0.7	1.0	3.5	9.3	10.4	9.4	9.8	7.9	5.4	2.3	0.0	60.2	9	2925
	08 LST	0.7	1.2	1.6	8.3	17.3	16.5	13.8	8.7	10.4	5.5	1.7	0.3	86.0	9	2956
SKY COVER LES 3/10 AND VSBY = GTR 3 MI	14 LST	8.5	8.5	7.9	6.1	3.0	3.1	4.7	3.1	3.3	3.7	5.7	5.2	62.8	9	3044
	20 LST	11.3	10.1	10.3	7.4	3.3	3.6	4.5	3.4	4.8	5.3	9.0	7.2	80.4	9	3047
	02 LST	10.7	9.5	11.1	10.2	4.6	4.2	3.9	5.6	5.8	6.0	9.2	7.9	88.7	9	3047
	08 LST	8.0	7.0	7.7	7.4	4.4	3.4	4.9	4.2	3.2	3.7	6.4	6.0	66.3	9	3049
CIG = GTR 2500 FT AND VSBY = GTR 3 MI	14 LST	27.1	25.8	28.6	28.4	30.1	29.2	29.0	29.2	28.7	28.4	25.5	24.5	334.5	9	3224
	20 LST	25.1	24.2	28.0	28.3	30.2	29.1	29.1	29.5	27.9	26.8	24.9	23.5	326.6	9	3225
	02 LST	26.2	23.9	26.8	27.5	30.0	28.4	27.2	29.1	26.6	26.8	24.6	23.5	320.6	9	3225
	08 LST	24.6	23.1	26.4	28.0	29.3	27.4	26.1	27.5	26.4	26.2	24.0	23.6	312.6	9	3225
CIG = GTR 6000 FT AND VSBY = GTR 3 MI	14 LST	22.5	20.8	24.3	24.0	23.1	25.3	23.1	22.4	22.4	22.3	20.4	19.0	269.6	9	3224
	20 LST	20.6	19.8	22.4	24.0	24.9	25.1	23.7	22.9	19.4	20.3	19.9	19.0	262.0	9	3225
	02 LST	19.9	19.8	21.9	22.9	24.2	21.3	18.8	22.2	20.0	19.3	19.6	18.2	248.1	9	3225
	08 LST	19.7	18.6	21.6	24.2	25.0	22.2	20.6	22.3	21.0	19.2	19.0	18.6	252.2	9	3225
CIG = GTR 10000 FT AND VSBY = GTR 3 MI	14 LST	17.3	16.5	18.7	17.7	14.1	16.4	16.3	15.1	13.1	14.4	14.5	13.2	187.3	9	3224
	20 LST	16.0	15.4	16.9	17.3	14.8	16.0	14.1	14.2	11.2	13.9	14.5	14.3	178.3	9	3225
	02 LST	16.0	14.9	17.0	17.3	14.2	13.0	11.0	13.5	12.0	12.5	14.7	14.0	170.1	9	3225
	08 LST	14.4	12.9	15.5	17.8	16.2	15.1	14.1	13.1	11.6	12.2	13.5	13.6	170.0	9	3225

CORDOVA/MILE 13, ALASKA

STA NO. 70296 (IN AREA NUMBER 19)

LATITUDE 6029N

LONGITUDE 14528W

ELEVATION(FT) 00038

PARAMETER DESCRIPTION	JAN	FEB	MAR	APR	MAY	JUN	JUL	AUG	SEP	OCT	NOV	DEC	ANN	PDR (YRS)	NO. OBS
ABS MAX TMP (F)	58	49	52	65	77	79	84	80	71	70	55	47	84	17	-613
MEAN MAX TMP (F)	31	34	38	44	51	58	60	61	56	47	38	32	46	17	-113
MEAN MIN TMP (F)	15	17	20	27	35	42	46	44	40	32	24	18	30	17	-113
ABS MIN TMP (F)	-27	-33	-24	-9	20	29	34	30	20	11	-17	-19	-33	17	-613
MEAN NO DYS TMP = DR GTR 90(F)	0.0	0.0	0.0	0.0	0.0	0.0	0.0	0.0	0.0	0.0	0.0	0.0	0.0	12	4383
MEAN NO DYS TMP = DR LES 32(F)	28.4	26.5	29.1	24.6	9.2	0.9	0.0	0.2	5.3	18.1	21.8	26.6	190.7	12	4383
MEAN NO DYS TMP = DR LES 0(F)	6.9	3.5	3.2	0.0	0.0	0.0	0.0	0.0	0.0	0.0	0.8	3.7	18.1	12	4383
MEAN DEW PT TMP (F)	17	21	22	30	38	45	49	49	43	34	27	22	33	12	103876
MEAN REL HUM (PCT)	81	82	78	79	80	81	85	85	85	83	85	84	82	12	103876
MEAN PRESS ALT (FT)	107	108	97	108	78	36	0	37	123	252	241	214	117	0	-50
MEAN PRECIP (IN)	6.70	4.98	4.12	4.21	5.75	3.68	7.25	8.98	14.09	12.65	9.02	7.62	89.1	19	-113
MEAN SNOW FALL (IN)	25.4	23.2	23.1	10.8	1.6	0.0	0.0	0.0	0.0	2.3	9.8	31.0	127.2	17	-113
MEAN NO DYS PRCP = DR GTR 0.1 IN	10.4	8.6	6.9	6.9	7.4	6.4	9.8	11.6	17.4	16.1	12.4	11.3	125.2	18	-29
MEAN NO DYS SNFL = DR GTR 1.5 IN	4.4	5.4	4.7	3.1	0.1	0.0	0.0	0.0	0.0	0.7	1.8	6.7	26.9	12	4383
MEAN NO DYS W/DCUR VSBY LES 1/2 MI	2.9	2.7	1.8	1.6	1.1	1.6	1.1	1.6	0.5	0.2	0.4	2.2	17.7	12	4382
MEAN NO DYS TSTMS	0.0	0.0	0.0	0.0	0.0	0.1	0.3	0.2	0.3	0.3	0.5	0.2	1.9	12	4383
P FREQ WND SPD = DR GTR 17 KTS	2.2	1.6	1.5	1.6	1.0	0.2	0.1	0.3	0.7	2.3	2.1	1.8	1.3	12	103876
P FREQ WND SPD = DR GTR 28 KTS	0.1	0.0	0.0	0.0	0.0	0.0	0.0	0.0	0.0	0.1	0.1	0.1	0.0	12	103876
P FREQ LES 5000 FT A/D LES 5 MI	44.2	52.1	45.3	52.6	64.5	66.3	74.5	65.2	60.5	55.9	57.7	59.8	58.2	12	103871
P FREQ LES 1500 FT A/D LES 3 MI															
FOR 00-02 LST	16.3	18.0	12.0	13.6	13.5	23.4	27.0	23.8	15.1	8.3	13.1	16.0	16.7	12	12390
03-05 LST	13.7	19.3	13.3	13.8	15.0	23.0	25.7	23.2	14.6	10.4	15.1	15.2	16.9	12	12785
06-08 LST	14.0	18.8	12.4	13.8	13.1	19.3	26.8	19.4	12.3	8.0	10.8	15.7	15.4	12	13137
09-11 LST	13.1	17.8	12.9	14.5	10.2	14.1	22.3	16.0	11.5	9.0	9.3	17.5	14.0	12	13140
12-14 LST	14.9	16.7	12.5	16.6	10.3	12.4	21.5	17.0	11.9	9.4	8.9	17.6	14.1	12	13140
15-17 LST	15.9	18.8	13.7	16.6	12.4	14.3	24.6	18.1	11.9	9.9	8.7	20.8	15.3	12	13143
18-20 LST	16.2	17.1	12.8	15.2	11.7	14.5	25.4	18.8	12.7	10.0	10.8	18.6	15.3	12	13136
21-23 LST	16.8	18.7	12.9	15.5	14.2	18.0	28.5	21.4	14.0	9.7	12.1	15.5	16.4	12	13000
P FREQ LES 300 FT A/D LES 1 MI															
FOR 00-02 LST	3.7	4.3	1.8	2.1	1.0	3.1	3.0	2.8	1.3	0.1	0.7	2.7	2.2	12	12390
03-05 LST	3.6	4.4	3.0	2.6	2.3	3.3	3.2	3.9	0.6	0.3	0.3	1.6	2.4	12	12785
06-08 LST	4.7	4.1	2.0	2.7	0.3	0.4	0.8	1.8	1.1	0.3	0.9	2.0	1.8	12	13137
09-11 LST	3.9	4.2	3.3	2.0	0.1	0.1	0.5	0.6	0.3	0.6	0.9	3.7	1.7	12	13140
12-14 LST	3.5	3.9	2.8	2.1	0.0	0.0	0.4	0.1	0.2	0.4	1.0	4.4	1.6	12	13140
15-17 LST	4.1	3.6	3.3	1.9	0.0	0.0	0.2	0.1	0.7	0.8	1.0	4.5	1.7	12	13143
18-20 LST	2.9	4.8	3.1	2.7	0.4	0.1	1.3	1.0	0.6	0.8	1.0	3.4	1.8	12	13136
21-23 LST	3.6	3.8	2.6	2.6	1.1	1.8	2.4	2.7	1.1	0.1	0.6	2.3	2.1	12	13000

CORDOVA/MILE 13, ALASKA

MEAN NUMBER OF DAYS

PARAMETER DESCRIPTION		JAN	FEB	MAR	APR	MAY	JUN	JUL	AUG	SEP	OCT	NOV	DEC	ANN	POR (YRS)	NO. OBS
CIG = GTR 1000 FT AND VSBY = GTR 3 MI	14 LST	28.4	24.8	28.6	27.3	30.2	28.6	27.9	28.4	28.1	30.1	28.6	27.2	338.2	12	4382
	20 LST	28.1	24.4	28.3	27.2	29.5	27.7	26.1	27.2	27.6	29.5	27.9	27.7	331.2	12	4382
	02 LST	27.9	24.1	28.2	27.4	28.7	25.7	25.7	26.1	27.2	29.8	28.1	28.2	327.1	12	4382
	08 LST	27.4	24.8	28.6	27.4	27.9	27.8	26.2	27.6	27.8	29.9	28.3	28.1	333.8	12	4382
CIG = GTR 2000 FT AND VSBY = GTR 3 MI W/SFC WND LES 10 KTS	14 LST	22.6	18.6	21.4	17.1	18.8	17.3	17.2	20.6	20.8	22.6	22.0	20.9	239.9	12	4382
	20 LST	21.8	18.6	23.9	21.2	23.2	22.4	20.0	22.8	23.2	22.7	21.8	19.5	261.1	12	4382
	02 LST	21.5	18.9	23.4	22.7	22.2	20.8	19.4	21.6	21.6	22.4	20.5	21.6	256.6	12	4382
	08 LST	22.1	19.6	22.6	20.5	22.0	21.1	19.8	22.2	22.3	24.1	21.3	21.5	259.1	12	4382
SFC WND = GTR 17 KTS AND NO PRECIP.	14 LST	0.3	0.4	0.2	0.2	0.2	0.0	0.0	0.1	0.3	0.1	0.3	0.1	2.2	12	3509
	20 LST	0.3	0.3	0.4	0.1	0.0	0.0	0.1	0.0	0.1	0.2	0.2	0.1	1.8	12	3463
	02 LST	0.7	0.1	0.4	0.0	0.1	0.0	0.0	0.0	0.0	0.0	0.3	0.2	1.8	12	3395
	08 LST	0.3	0.0	0.2	0.0	0.4	0.0	0.0	0.0	0.1	0.2	0.1	0.3	1.6	12	3589
SFC WND 4-10 KTS AND TMP 33-89 DEG F AND NO PRECIP.	14 LST	4.2	6.9	14.4	20.7	22.1	23.3	23.3	23.4	20.7	18.4	10.0	6.2	193.6	12	3509
	20 LST	3.6	3.9	3.6	7.4	10.5	12.4	13.0	8.9	8.9	9.8	6.8	5.4	94.2	12	3463
	02 LST	2.8	2.4	3.0	4.9	6.3	5.3	5.8	5.8	8.8	9.5	7.2	4.6	86.4	12	3395
	08 LST	4.3	3.3	5.6	10.9	15.4	15.7	11.9	9.7	9.4	9.3	6.6	5.8	107.9	12	3589
SKY COVER LES 3/10 AND VSBY = GTR 3 MI	14 LST	7.9	5.2	7.2	4.7	2.1	2.2	2.0	3.0	2.8	5.0	4.0	3.8	49.9	12	4382
	20 LST	9.8	6.9	8.6	5.8	3.1	2.5	2.6	3.4	3.9	6.1	5.9	5.8	64.4	12	4382
	02 LST	9.9	7.7	9.5	7.0	4.1	2.3	2.4	4.6	5.3	6.5	5.6	5.4	70.3	12	4382
	08 LST	7.9	5.6	7.0	5.9	2.7	2.6	2.4	3.7	3.5	4.7	4.8	4.4	55.2	12	4382
CIG = GTR 2500 FT AND VSBY = GTR 3 MI	14 LST	23.7	20.2	23.7	20.6	22.0	19.2	17.3	21.2	22.9	23.2	23.3	21.3	258.6	12	4382
	20 LST	22.9	19.4	24.4	20.9	22.2	19.3	16.6	20.6	23.0	23.1	21.9	20.9	255.2	12	4382
	02 LST	23.0	19.2	23.7	22.0	21.0	18.6	17.3	20.1	21.9	23.5	20.8	21.2	252.3	12	4382
	08 LST	23.9	20.0	24.0	21.2	22.0	19.7	18.2	20.8	23.4	24.8	22.1	20.8	260.9	12	4382
CIG = GTR 6000 FT AND VSBY = GTR 3 MI	14 LST	16.4	12.5	15.9	13.1	9.1	8.8	6.8	10.4	10.2	12.9	12.1	11.2	139.4	12	4382
	20 LST	16.9	13.1	16.2	12.2	10.6	9.8	6.8	9.3	11.1	11.8	11.5	12.7	142.0	12	4382
	02 LST	15.9	12.6	15.6	12.9	10.2	8.6	6.7	8.8	10.7	12.6	11.8	11.5	137.9	12	4382
	08 LST	15.1	12.2	16.5	14.8	10.7	10.0	8.0	10.7	11.7	12.3	11.8	11.0	144.8	12	4382
CIG = GTR 10000 FT AND VSBY = GTR 3 MI	14 LST	14.1	10.2	14.4	11.4	7.8	7.7	5.6	8.6	8.6	10.6	10.1	9.3	118.2	12	4382
	20 LST	15.1	11.0	14.7	10.2	9.0	7.5	5.3	7.6	8.5	10.5	9.9	10.5	119.8	12	4382
	02 LST	14.6	11.1	13.8	11.3	7.9	6.3	5.1	7.3	9.0	11.2	10.2	9.9	117.7	12	4382
	08 LST	13.3	9.9	14.5	12.5	8.0	7.8	5.7	8.0	9.5	9.2	10.1	8.8	117.3	12	4382

HOMER, ALASKA

STA NO. 70341 (IN AREA NUMBER 19)

LATITUDE 5930N

LONGITUDE 15129W

ELEVATION(FT) 00096

PARAMETER DESCRIPTION	JAN	FEB	MAR	APR	MAY	JUN	JUL	AUG	SEP	OCT	NOV	DEC	ANN	POR (YRS)	NO. OBS
ABS MAX TMP (F)	51	52	50	60	68	80	79	78	68	64	58	48	80	25	-613
MEAN MAX TMP (F)	29	33	35	43	50	57	61	60	55	45	35	29	44	25	-113
MEAN MIN TMP (F)	16	19	20	28	35	41	45	45	39	31	22	16	30	25	-113
ABS MIN TMP (F)	-17	-18	-17	-9	6	29	34	31	20	10	-6	-13	-18	25	-613
MEAN NO DYS TMP = DR GTR 90(F)	0.0	0.0	0.0	0.0	0.0	0.0	0.0	0.0	0.0	0.0	0.0	0.0	0.0	12	4383
MEAN NO DYS TMP = DR LES 32(F)	29.4	26.9	29.2	24.4	11.9	0.9	0.0	0.2	4.5	20.8	23.5	29.1	202.8	12	4383
MEAN NO DYS TMP = DR LES 0(F)	4.6	3.3	2.7	0.0	0.0	0.0	0.0	0.0	0.0	0.0	0.1	4.1	14.8	12	4383
MEAN DEW PT TMP (F)	15	16	17	28	35	42	47	47	41	30	22	16	30	12	105041
MEAN REL HUM (PCT)	76	75	70	75	75	77	80	82	80	77	78	78	77	12	105032
MEAN PRESS ALT (FT)	212	229	190	208	193	118	86	135	244	367	364	326	223	0	-50
MEAN PRECIP (IN)	2.15	1.38	1.41	1.33	0.98	0.97	1.75	2.98	2.66	3.53	2.68	2.65	24.5	25	-113
MEAN SNOW FALL (IN)	10.4	8.4	8.3	2.7	0.2	0.0	0.0	0.0	0.0	1.1	6.9	11.2	49.2	23	-113
MEAN NO DYS PRCP = DR GTR 0.1 IN	4.9	3.5	3.7	3.6	2.7	2.4	3.8	5.6	4.5	5.7	4.6	5.7	90.7	25	-29
MEAN NO DYS SNFL = DR GTR 1.5 IN	2.0	2.5	1.1	0.4	0.0	0.0	0.0	0.0	0.0	0.2	1.2	2.7	10.1	12	4383
MEAN NO DYS W/OCUR VSBY LES 1/2 MI	1.1	1.1	0.4	0.8	0.7	0.8	1.1	2.1	0.6	0.2	0.3	0.6	9.8	12	4382
MEAN NO DYS TSHTS	0.0	0.0	0.0	0.0	0.0	0.0	0.0	0.0	0.2	0.0	0.0	0.0	0.2	12	4383
P FREQ WND SPD = DR GTR 17 KTS	3.3	4.4	3.8	2.5	1.3	0.7	0.4	0.4	1.2	2.2	2.6	2.9	2.1	12	105104
P FREQ WND SPD = DR GTR 28 KTS	0.1	0.1	0.1	0.1	0.0	0.0	0.0	0.0	0.1	0.1	0.0	0.1	0.1	12	105104
P FREQ LES 5000 FT A/D LES 5 MI	35.0	39.8	34.3	40.8	38.7	32.8	35.0	42.0	40.8	38.7	41.4	42.7	38.5	12	105101
P FREQ LES 1500 FT A/D LES 3 MI															
FOR 00-02 LST	7.5	8.5	2.9	8.2	2.1	4.0	5.7	6.4	2.8	1.8	4.0	9.0	5.2	12	13138
03-05 LST	5.7	8.2	5.1	8.8	3.7	5.3	6.5	7.5	3.7	2.1	3.7	8.4	5.7	12	13136
06-08 LST	6.4	10.2	5.6	8.5	3.3	5.4	5.4	6.2	3.0	4.2	4.2	7.4	5.8	12	13136
09-11 LST	7.5	12.1	5.6	6.6	1.9	2.9	2.3	3.1	1.5	3.9	5.9	9.7	5.3	12	13137
12-14 LST	9.2	11.6	7.4	4.8	0.7	0.9	0.8	2.2	1.5	3.4	7.3	11.6	5.1	12	13138
15-17 LST	8.7	9.8	6.5	5.3	0.9	0.8	1.8	1.9	0.7	3.7	7.5	11.0	4.9	12	13143
18-20 LST	8.3	11.9	4.8	5.7	1.1	0.9	2.6	2.2	1.6	2.4	5.4	11.3	4.9	12	13139
21-23 LST	8.2	9.3	3.0	6.0	1.0	2.1	3.3	3.7	2.8	2.7	4.6	7.8	4.5	12	13134
P FREQ LES 300 FT A/D LES 1 MI															
FOR 00-02 LST	1.3	1.3	1.0	2.3	1.3	1.8	1.8	3.3	0.4	0.3	0.6	1.3	1.4	12	13138
03-05 LST	0.4	1.4	1.4	1.8	1.4	1.8	2.4	3.2	0.8	0.2	0.1	1.8	1.4	12	13136
06-08 LST	0.4	2.0	0.7	2.4	0.4	0.8	0.9	2.0	0.6	0.3	0.2	1.2	1.0	12	13136
09-11 LST	1.0	2.9	0.9	1.0	0.0	0.0	0.1	0.4	0.0	0.3	0.1	1.0	0.6	12	13137
12-14 LST	1.7	2.4	0.8	0.6	0.0	0.0	0.0	0.2	0.0	0.2	1.4	1.3	0.7	12	13138
15-17 LST	1.3	1.3	0.8	0.5	0.2	0.0	0.0	0.2	0.0	0.1	1.2	1.3	0.6	12	13143
18-20 LST	1.3	1.3	0.8	0.6	0.2	0.2	0.3	0.8	0.2	0.0	0.7	1.3	0.7	12	13139
21-23 LST	1.2	1.2	0.4	1.0	0.4	0.5	0.4	2.1	0.6	0.2	0.6	1.4	0.8	12	13134

HOMER, ALASKA

MEAN NUMBER OF DAYS

PARAMETER DESCRIPTION		JAN	FEB	MAR	APR	MAY	JUN	JUL	AUG	SEP	OCT	NOV	DEC	ANN	PQR (YRS)	NO. OBS
CIG = GTR 1000 FT AND VSBY = GTR 3 MI	14 LST	29.1	26.1	29.3	29.2	30.9	29.9	30.7	30.6	29.9	30.7	28.5	28.8	333.9	12	4382
	20 LST	29.4	26.2	30.2	28.9	30.9	29.8	30.6	30.4	29.6	30.6	29.1	28.7	334.4	12	4382
	02 LST	29.2	26.6	30.2	28.2	30.2	29.1	29.7	29.2	29.6	30.7	29.3	29.0	331.0	12	4382
	08 LST	29.6	25.8	30.0	28.4	30.3	29.6	30.5	30.1	29.3	30.3	29.2	29.4	332.7	12	4382
CIG = GTR 2000 FT AND VSBY = GTR 3 MI W/SFC WND LES 10 KTS	14 LST	21.7	18.0	19.1	15.8	14.1	13.0	16.9	18.7	20.8	20.7	20.4	21.6	220.8	12	4382
	20 LST	22.9	19.1	22.7	22.3	24.9	25.4	26.6	26.7	25.0	23.8	22.2	20.9	282.5	12	4382
	02 LST	22.7	19.9	23.8	23.0	26.7	27.7	26.9	26.2	24.7	24.4	21.8	22.1	289.9	12	4382
	08 LST	23.2	19.4	23.4	21.6	25.0	23.4	25.9	25.1	24.7	24.1	21.3	22.3	279.8	12	4382
SFC WND = GTR 17 KTS AND NO PRECIP.	14 LST	0.7	0.9	1.3	1.3	0.8	0.6	0.1	0.1	0.2	0.3	0.5	0.4	7.4	12	4065
	20 LST	1.1	0.6	1.2	0.3	0.0	0.1	0.0	0.1	0.3	0.9	0.5	0.8	6.3	12	4086
	02 LST	0.8	1.1	0.7	0.2	0.2	0.1	0.0	0.3	0.3	0.5	0.4	1.0	5.6	12	4015
	08 LST	0.6	1.0	0.5	0.3	0.3	0.0	0.2	0.2	0.2	0.5	0.5	0.9	5.2	12	4109
SFC WND 4-10 KTS AND TMP 33-89 DEG F AND NO PRECIP.	14 LST	2.8	4.1	9.7	16.4	16.1	16.5	17.9	19.3	17.6	13.2	7.7	3.7	143.0	12	4065
	20 LST	1.4	2.3	3.3	8.4	18.3	18.8	14.5	12.3	9.4	8.0	4.4	2.1	103.4	12	4086
	02 LST	2.2	1.6	2.1	5.4	9.3	9.0	8.6	9.5	10.4	7.6	3.8	2.5	72.0	12	4015
	08 LST	2.3	2.1	2.9	10.4	17.6	17.5	15.3	13.9	12.4	7.6	4.7	2.4	109.1	12	4109
SKY COVER LES 3/10 AND VSBY = GTR 3 MI	14 LST	9.1	6.8	8.8	6.7	4.7	5.3	5.3	3.7	4.1	6.3	5.3	6.4	72.5	12	4382
	20 LST	12.4	9.1	11.6	7.0	6.0	7.1	6.3	5.9	5.9	9.3	8.3	7.9	96.8	12	4382
	02 LST	13.3	9.8	11.8	8.6	6.7	6.8	6.4	6.3	7.7	9.4	8.7	10.4	105.9	12	4382
	08 LST	10.2	7.3	9.3	6.0	5.4	5.0	5.9	4.5	5.1	7.1	7.1	7.9	81.0	12	4382
CIG = GTR 2500 FT AND VSBY = GTR 3 MI	14 LST	25.6	23.0	26.3	26.3	29.3	29.1	29.8	29.4	29.3	28.0	24.7	24.1	325.1	12	4382
	20 LST	26.0	22.8	27.6	25.7	29.2	29.3	29.6	29.5	28.3	28.3	26.1	25.0	327.2	12	4382
	02 LST	27.2	23.3	27.6	25.1	28.7	28.1	27.6	27.9	28.3	28.3	26.6	25.5	324.2	12	4382
	08 LST	26.2	22.1	26.9	25.7	28.6	27.7	28.8	27.9	28.1	27.7	24.9	25.4	320.0	12	4382
CIG = GTR 6000 FT AND VSBY = GTR 3 MI	14 LST	17.3	15.4	19.2	16.4	16.6	18.3	18.3	15.2	14.8	16.6	14.9	15.9	198.9	12	4382
	20 LST	19.3	15.8	18.9	15.8	16.5	18.7	18.2	15.7	15.5	17.2	15.8	17.1	204.7	12	4382
	02 LST	19.2	15.7	19.8	15.5	16.6	17.1	15.5	15.2	15.8	18.2	17.2	17.4	203.2	12	4382
	08 LST	17.3	14.8	20.0	16.4	17.4	17.6	16.7	15.2	14.8	17.1	15.6	15.8	198.7	12	4382
CIG = GTR 10000 FT AND VSBY = GTR 3 MI	14 LST	15.7	13.2	16.9	13.7	12.2	14.6	14.1	12.0	12.2	14.6	13.0	13.2	165.4	12	4382
	20 LST	17.4	14.1	16.5	13.7	13.1	14.8	14.5	12.3	12.4	14.7	13.4	14.8	171.7	12	4382
	02 LST	16.3	13.2	17.4	13.7	12.3	13.2	12.3	11.0	12.6	14.6	14.3	15.2	166.1	12	4382
	08 LST	14.7	12.6	17.3	13.5	13.1	13.6	13.1	10.3	11.6	14.1	13.1	12.9	159.9	12	4382

KODIAK, ALASKA

STA NO. 70350 (IN AREA NUMBER 19)

LATITUDE 5745N

LONGITUDE 13229W

ELEVATION(FT) 00077

PARAMETER DESCRIPTION	JAN	FEB	MAR	APR	MAY	JUN	JUL	AUG	SEP	OCT	NOV	DEC	ANN	PDR (YRS)	NO. OBS
ABS MAX TMP (F)	51	56	53	59	76	86	80	84	76	60	54	50	86	17	-613
MEAN MAX TMP (F)	34	36	36	41	47	54	58	60	54	46	39	34	45	17	-113
MEAN MIN TMP (F)	26	27	27	32	39	45	49	50	45	37	31	26	36	17	-113
ABS MIN TMP (F)	-5	-1	-3	10	20	34	40	36	31	19	9	3	-5	17	-613
MEAN NO DYS TMP = DR GTR 90(F)	0.0	0.0	0.0	0.0	0.0	0.0	0.0	0.0	0.0	0.0	0.0	0.0	0.0	12	4383
MEAN NO DYS TMP = DR LES 32(F)	21.9	20.0	22.3	13.2	0.6	0.0	0.0	0.0	0.1	8.2	15.7	22.4	124.4	12	4383
MEAN NO DYS TMP = DR LES 0(F)	0.0	0.0	0.0	0.0	0.0	0.0	0.0	0.0	0.0	0.0	0.0	0.0	0.0	12	4383
MEAN DEW PT TMP (F)	25	25	25	30	37	43	48	49	44	35	30	24	35	12	105166
MEAN REL HUM (PCT)	80	79	78	79	82	81	83	82	81	79	81	78	80	12	105115
MEAN PRESS ALT (FT)	223	252	187	197	183	103	45	98	214	356	366	341	214	0	-50
MEAN PRECIP (IN)	5.14	5.02	3.78	3.93	5.56	3.93	3.83	3.75	5.96	6.67	6.00	4.64	58.2	17	-113
MEAN SNOW FALL (IN)	13.2	9.9	16.1	5.7	0.1	0.0	0.0	0.0	0.0	0.8	3.2	11.8	60.8	17	-113
MEAN NO DYS PRCP = DR GTR 0.1 IN	8.7	8.6	6.7	6.8	7.3	6.7	6.6	6.5	8.8	9.7	8.8	8.2	93.4	17	-29
MEAN NO DYS SNFL = DR GTR 1.5 IN	3.1	3.4	4.2	1.6	0.0	0.0	0.0	0.0	0.4	1.0	2.7	16.4		12	4381
MEAN NO DYS W/OCUR VSBY LES 1/2 MI	3.1	2.7	3.3	1.7	1.6	4.7	3.7	2.7	2.7	0.7	0.8	2.7	30.4	12	4382
MEAN NO DYS TSMS	0.0	0.0	0.1	0.0	0.0	0.0	0.1	0.1	0.0	0.0	0.0	0.0	0.3	12	4383
P FREQ WND SPD = DR GTR 17 KTS	27.3	22.8	23.1	15.8	10.2	5.8	1.9	5.3	9.4	16.9	24.3	22.2	15.4	12	105044
P FREQ WND SPD = DR GTR 28 KTS	4.2	3.7	3.1	1.2	0.2	0.1	0.0	0.2	0.3	2.3	3.7	2.7	1.8	12	105044
P FREQ LES 5000 FT A/D LES 5 MI	48.7	49.5	49.2	53.0	64.8	55.5	54.1	49.5	46.4	46.7	50.2	47.4	51.3	12	105152
P FREQ LES 1500 FT A/D LES 3 MI															
FOR 00-02 LST	21.5	22.3	19.9	20.6	29.7	27.7	25.3	24.9	17.3	13.2	14.6	17.4	21.2	12	13146
03-05 LST	21.0	22.8	20.2	20.6	28.7	29.3	27.8	23.5	19.4	13.2	14.7	18.3	21.6	12	13146
06-08 LST	20.0	22.0	21.1	21.5	28.6	28.6	25.2	22.3	19.3	13.3	15.5	19.9	21.4	12	13144
09-11 LST	20.0	22.3	19.4	21.2	26.3	25.0	22.8	20.6	17.8	12.9	16.2	20.1	20.4	17	13146
12-14 LST	21.0	22.8	21.3	19.5	26.9	23.5	21.4	18.0	16.0	11.0	15.6	19.9	19.7	12	13143
15-17 LST	24.6	23.9	21.4	20.8	26.0	22.9	21.5	17.2	15.4	11.9	19.0	21.6	20.5	12	13141
18-20 LST	21.7	23.5	21.6	21.0	29.3	25.2	22.0	18.2	16.8	12.0	16.4	19.9	20.6	12	13143
21-23 LST	21.0	22.7	21.3	19.7	30.5	26.6	24.3	20.3	18.6	12.5	15.8	18.9	21.0	12	13143
P FREQ LES 300 FT A/D LES 1 MI															
FOR 00-02 LST	2.9	2.9	4.1	2.5	3.3	6.3	6.8	6.7	4.2	1.2	1.6	1.4	3.7	12	13146
03-05 LST	2.6	4.4	3.0	2.5	3.6	8.7	10.2	7.1	5.5	1.7	1.8	2.8	4.3	12	13146
06-08 LST	2.6	4.9	4.0	2.2	3.4	6.9	8.4	6.3	5.5	2.3	1.5	3.0	4.3	12	13144
09-11 LST	3.5	5.1	3.9	1.7	2.5	5.8	4.0	5.2	2.8	1.6	1.6	3.1	3.4	12	13146
12-14 LST	3.9	4.3	4.9	2.2	2.4	5.6	2.8	3.9	4.2	1.7	1.7	3.5	3.4	12	13143
15-17 LST	4.5	4.9	5.5	3.0	4.0	6.4	4.4	3.9	3.6	1.5	1.5	4.2	4.0	12	13141
18-20 LST	3.0	4.4	4.6	2.6	4.6	6.9	5.7	4.9	3.1	1.4	1.2	2.7	3.8	12	13143
21-23 LST	3.2	4.2	3.9	2.3	4.5	7.2	6.3	5.7	2.9	1.3	1.5	2.9	3.8	12	13143

KODIAK, ALASKA

MEAN NUMBER OF DAYS

PARAMETER DESCRIPTION		JAN	FEB	MAR	APR	MAY	JUN	JUL	AUG	SEP	OCT	NOV	DEC	ANN	PDR (YRS)	NO. OBS
CIG = GTR 1000 FT AND VSBY = GTR 3 MI	14 LST	26.3	23.4	26.1	26.0	25.0	24.8	25.9	26.7	26.8	28.3	26.6	26.3	312.4	12	4382
	20 LST	26.8	23.4	25.9	25.5	24.6	23.4	25.1	26.2	25.6	28.6	26.7	27.4	309.2	12	4382
	02 LST	26.2	23.7	27.0	25.1	25.1	23.2	24.5	24.5	25.4	28.2	26.8	27.4	307.1	12	4382
	08 LST	26.6	22.9	26.5	25.5	24.8	23.3	24.6	25.3	25.5	28.0	26.3	26.6	305.9	12	4382
CIG = GTR 2000 FT AND VSBY = GTR 3 MI W/SFC WND LES 10 KTS	14 LST	10.7	10.3	9.1	11.6	11.0	14.1	18.3	16.9	14.4	13.1	11.6	11.3	192.4	12	4381
	20 LST	12.3	11.3	12.1	13.3	14.7	16.1	20.1	20.2	18.0	16.0	12.8	12.9	179.8	12	4380
	02 LST	12.3	11.5	12.7	13.3	15.0	16.2	18.9	18.5	16.7	16.2	13.1	12.4	176.8	12	4381
	08 LST	12.4	11.6	12.2	12.3	12.0	13.7	18.3	17.9	17.2	16.6	13.3	11.8	169.3	12	4381
SFC WND = GTR 17 KTS AND NO PRECIP.	14 LST	8.1	5.7	6.9	4.4	2.0	1.5	0.5	1.8	2.0	5.2	6.6	6.4	31.1	12	3740
	20 LST	7.8	4.9	5.5	2.3	1.1	0.9	0.7	0.6	1.6	3.2	5.9	5.6	40.1	12	3687
	02 LST	8.0	5.3	5.4	2.8	1.8	0.7	0.4	0.6	1.5	2.9	6.2	6.0	41.6	12	3668
	08 LST	7.4	5.3	6.0	4.6	2.0	1.0	0.5	1.7	2.2	4.1	6.4	5.8	47.0	12	3788
SFC WND 4-10 KTS AND TMP 33-89 DEG F AND NO PRECIP.	14 LST	6.1	7.1	8.2	15.9	18.2	19.0	18.0	17.7	15.8	14.4	9.5	6.0	155.9	12	3738
	20 LST	5.1	5.8	7.2	11.3	18.7	14.9	16.4	14.7	14.4	12.9	6.9	6.3	134.6	12	3685
	02 LST	4.5	4.7	5.8	9.0	14.5	13.9	11.0	13.2	13.7	12.3	7.0	5.7	115.3	12	3666
	08 LST	5.2	4.7	4.7	9.1	14.5	14.8	14.1	11.7	11.7	11.9	7.9	5.1	115.4	12	3786
SKY COVER LES 3/10 AND VSBY = GTR 3 MI	14 LST	5.4	5.0	5.5	3.5	3.7	4.1	2.7	2.3	2.9	4.2	4.3	4.4	48.0	12	4380
	20 LST	9.9	8.1	7.2	5.6	4.0	5.3	3.5	3.3	4.5	7.9	8.3	8.4	76.0	12	4380
	02 LST	10.6	9.4	9.7	9.2	5.3	5.5	5.1	6.6	7.5	9.6	8.6	10.2	97.3	12	4380
	08 LST	7.5	5.3	6.3	4.7	3.4	4.3	3.6	3.7	4.2	4.8	5.2	6.7	59.7	12	4380
CIG = GTR 2500 FT AND VSBY = GTR 3 MI	14 LST	20.7	18.6	21.1	20.4	17.4	19.0	22.1	22.3	21.8	24.1	19.9	21.0	248.4	12	4382
	20 LST	21.5	18.8	20.8	20.2	17.1	19.2	21.1	22.2	21.7	23.3	21.0	21.9	249.0	12	4382
	02 LST	21.1	19.5	21.4	19.7	16.7	17.6	20.9	20.5	22.1	23.6	21.9	23.0	248.0	12	4382
	08 LST	21.5	18.7	21.0	19.6	16.9	17.2	20.6	21.6	21.2	23.3	20.8	20.3	242.7	12	4382
CIG = GTR 8000 FT AND VSBY = GTR 3 MI	14 LST	14.9	13.6	15.2	12.8	9.4	12.4	12.9	13.3	13.9	15.1	13.1	14.8	161.4	12	4382
	20 LST	16.6	13.6	15.4	13.5	11.5	13.6	14.5	14.7	16.3	16.2	14.6	16.2	176.9	12	4382
	02 LST	16.0	15.2	15.7	14.4	10.8	12.7	14.0	15.2	16.5	16.2	16.1	17.3	180.1	12	4382
	08 LST	15.0	14.1	15.2	13.4	10.1	11.7	13.5	15.0	16.1	15.8	13.8	14.6	168.1	12	4382
CIG = GTR 10000 FT AND VSBY = GTR 3 MI	14 LST	12.8	11.9	12.7	10.5	8.3	10.7	10.1	9.4	11.3	12.6	10.9	11.8	133.0	12	4382
	20 LST	15.4	11.6	13.6	11.5	9.7	11.9	10.8	11.6	12.5	14.6	13.2	14.6	151.0	12	4382
	02 LST	14.7	13.4	14.1	12.9	9.6	10.7	10.9	12.6	13.7	13.9	14.6	15.0	156.1	12	4382
	08 LST	13.1	11.5	13.2	10.8	8.4	9.7	10.2	10.3	12.2	12.3	11.5	12.2	135.4	12	4382

SITKINAK CGS, ALASKA

STA NO. 70357 (IN AREA NUMBER 19)

LATITUDE 5632N

LONGITUDE 15408W

ELEVATION(FT) 00105

PARAMETER DESCRIPTION	JAN	FEB	MAR	APR	MAY	JUN	JUL	AUG	SEP	OCT	NOV	DEC	ANN	PDR (YRS)	NO. OBS
ABS MAX TMP (F)														0	0
MEAN MAX TMP (F)														0	0
MEAN MIN TMP (F)														0	0
ABS MIN TMP (F)														0	0
MEAN NO DYS TMP = OR GTR 90(F)														0	0
MEAN NO DYS TMP = OR LES 32(F)														0	0
MEAN NO DYS TMP = OR LES 0(F)														0	0
MEAN DEW PT TMP (F)														0	0
MEAN REL HUM (PCT)														0	0
MEAN PRESS ALT (FT)	273	307	227	229	207	124	45	99	221	386	409	395	244	0	-50
MEAN PRECIP (IN)														0	0
MEAN SNOW FALL (IN)														0	0
MEAN NO DYS PRCP = OR GTR 0.1 IN														0	0
MEAN NO DYS SNFL = OR GTR 1.5 IN														0	0
MEAN NO DYS W/OCUR VSBY LES 1/2 MI														0	0
MEAN NO DYS TSTMS														0	0
P FREQ WND SPD = OR GTR 17 KTS														0	0
P FREQ WND SPD = OR GTR 28 KTS														0	0
P FREQ LES 5000 FT A/D LES 5 MI														0	0
P FREQ LES 1500 FT A/D LES 3 MI														0	0
FOR 00-02 LST														0	0
03-05 LST														0	0
06-08 LST														0	0
09-11 LST														0	0
12-14 LST														0	0
15-17 LST														0	0
18-20 LST														0	0
21-23 LST														0	0
P FREQ LES 300 FT A/D LES 1 MI														0	0
FOR 00-02 LST														0	0
03-05 LST														0	0
06-08 LST														0	0
09-11 LST														0	0
12-14 LST														0	0
15-17 LST														0	0
18-20 LST														0	0
21-23 LST														0	0

SITKINAK CGS, ALASKA

MEAN NUMBER OF DAYS

PARAMETER DESCRIPTION	JAN	FEB	MAR	APR	MAY	JUN	JUL	AUG	SEP	OCT	NOV	DEC	ANN	POR (YRS)	NO. OBS
CIG = GTR 1000 FT AND VSBY = GTR 3 MI	14 LST													0	0
	20 LST													0	0
	02 LST													0	0
	08 LST													0	0
CIG =GTR 2000 FT AND VSBY =GTR 3 MI W/SFC WND LES 10 KTS	14 LST													0	0
	20 LST													0	0
	02 LST													0	0
	08 LST													0	0
SFC WND = GTR 17 KTS AND NO PRECIP.	14 LST													0	0
	20 LST													0	0
	02 LST													0	0
	08 LST													0	0
SFC WND 4-10 KTS AND TMP 33-89 DEG F AND NO PRECIP.	14 LST													0	0
	20 LST													0	0
	02 LST													0	0
	08 LST													0	0
SKY COVER LES 3/10 AND VSBY = GTR 3 MI	14 LST													0	0
	20 LST													0	0
	02 LST													0	0
	08 LST													0	0
CIG = GTR 2500 FT AND VSBY = GTR 3 MI	14 LST													0	0
	20 LST													0	0
	02 LST													0	0
	08 LST													0	0
CIG = GTR 6000 FT AND VSBY = GTR 3 MI	14 LST													0	0
	20 LST													0	0
	02 LST													0	0
	08 LST													0	0
CIG = GTR 10000 FT AND VSBY = GTR 3 MI	14 LST													0	0
	20 LST													0	0
	02 LST													0	0
	08 LST													0	0

DATA NOT AVAILABLE

CAPE SARICHEF/CAPE SARICHEF AFS, ALASKA

STA NO. 70400/ (IN AREA NUMBER 19)

LATITUDE 5435N

LONGITUDE 16454W

ELEVATION(FT) 00292

PARAMETER DESCRIPTION	JAN	FEB	MAR	APR	MAY	JUN	JUL	AUG	SEP	OCT	NOV	DEC	ANN	PDR (YRS)	NO, OBS
ABS MAX TMP (F)	55	58	54	58	59	63	74	74	64	61	58	48	74	7	-113
MEAN MAX TMP (F)	35	36	36	38	44	48	53	55	52	49	41	36	43	8	-113
MEAN MIN TMP (F)	25	25	24	28	34	39	43	45	42	35	31	26	33	8	-113
ABS MIN TMP (F)	6	-1	-5	13	14	23	34	28	25	22	14	6	-5	7	-113
MEAN NO DYS TMP = OR GTR 90(F)	0.0	0.0	0.0	0.0	0.0	0.0	0.0	0.0	0.0	0.0	0.0	0.0	0.0	8	-29
MEAN NO DYS TMP = OR LES 32(F)	29.0	29.0	28.0	23.0	12.0	1.0	0.3	0.0	1.0	8.0	17.0	28.0	166.3	7	-113
MEAN NO DYS TMP = OR LES 0(F)	0.0	0.0		0.0	0.0	0.0	0.0	0.0	0.0	0.0	0.0	0.0		7	-29
MEAN DEW PT TMP (F)														0	0
MEAN REL HUM (PCT)														0	0
MEAN PRESS ALT (FT)	503	554	418	393	417	339	249	304	415	550	600	604	446	0	-50
MEAN PRECIP (IN)	1.49	1.87	1.44	1.18	2.19	1.82	3.03	3.49	2.86	3.82	3.81	1.85	28.9	7	-113
MEAN SNOW FALL (IN)	2.4	8.9	7.6	2.2	0.3	0.0	0.0	0.0	0.0	0.1	2.9	8.4	30.8	6	-113
MEAN NO DYS PRCP = OR GTR 0.1 IN	3.7	4.4	3.8	3.2	5.1	3.9	5.7	6.2	4.8	6.1	6.0	4.4	37.3	7	-29
MEAN NO DYS SNFL = OR GTR 1.5 IN	0.5	1.5	1.5	0.5	0.1	0.0	0.0	0.0	0.0	0.0	0.6	1.9	6.6	6	-29
MEAN NO DYS W/DCUR VSBY LES 1/2 MI														0	0
MEAN NO DYS TSTMS														0	0
P FREQ WND SPD = OR GTR 17 KTS														0	0
P FREQ WND SPD = OR GTR 28 KTS														0	0
P FREQ LES 5000 FT A/D LES 5 MI														0	0
P FREQ LES 1500 FT A/D LES 3 MI														0	0
FOR 00-02 LST														0	0
03-05 LST														0	0
06-08 LST														0	0
09-11 LST														0	0
12-14 LST														0	0
15-17 LST														0	0
18-20 LST														0	0
21-23 LST														0	0
P FREQ LES 300 FT A/D LES 1 MI														0	0
FOR 00-02 LST														0	0
03-05 LST														0	0
06-08 LST														0	0
09-11 LST														0	0
12-14 LST														0	0
15-17 LST														0	0
18-20 LST														0	0
21-23 LST														0	0

CAPE SARICHEF/CAPE SARICHEF AFS, ALASKA

MEAN NUMBER OF DAYS

PARAMETER DESCRIPTION	JAN	FEB	MAR	APR	MAY	JUN	JUL	AUG	SEP	OCT	NOV	DEC	ANN	PDR (YRS)	NO. OBS
CIG = GTR 1000 FT AND VSBY = GTR 3 MI	13	LST												0	0
	19	LST												0	0
	01	LST												0	0
	07	LST												0	0
CIG = GTR 2000 FT AND VSBY = GTR 3 MI W/SFC WND LES 10 KTS	13	LST												0	0
	19	LST												0	0
	01	LST												0	0
	07	LST												0	0
SFC WND = GTR 17 KTS AND NO PRECIP.	13	LST												0	0
	19	LST												0	0
	01	LST												0	0
	07	LST												0	0
SFC WND 4-10 KTS AND TMP 33-69 DEG F AND NO PRECIP.	13	LST												0	0
	19	LST												0	0
	01	LST												0	0
	07	LST												0	0
SKY COVER LES 3/10 AND VSBY = GTR 3 MI	13	LST												0	0
	19	LST												0	0
	01	LST												0	0
	07	LST												0	0
CIG = GTR 2500 FT AND VSBY = GTR 3 MI	13	LST												0	0
	19	LST												0	0
	01	LST												0	0
	07	LST												0	0
CIG = GTR 6000 FT AND VSBY = GTR 3 MI	13	LST												0	0
	19	LST												0	0
	01	LST												0	0
	07	LST												0	0
CIG = GTR 10000 FT AND VSBY = GTR 3 MI	13	LST												0	0
	19	LST												0	0
	01	LST												0	0
	07	LST												0	0

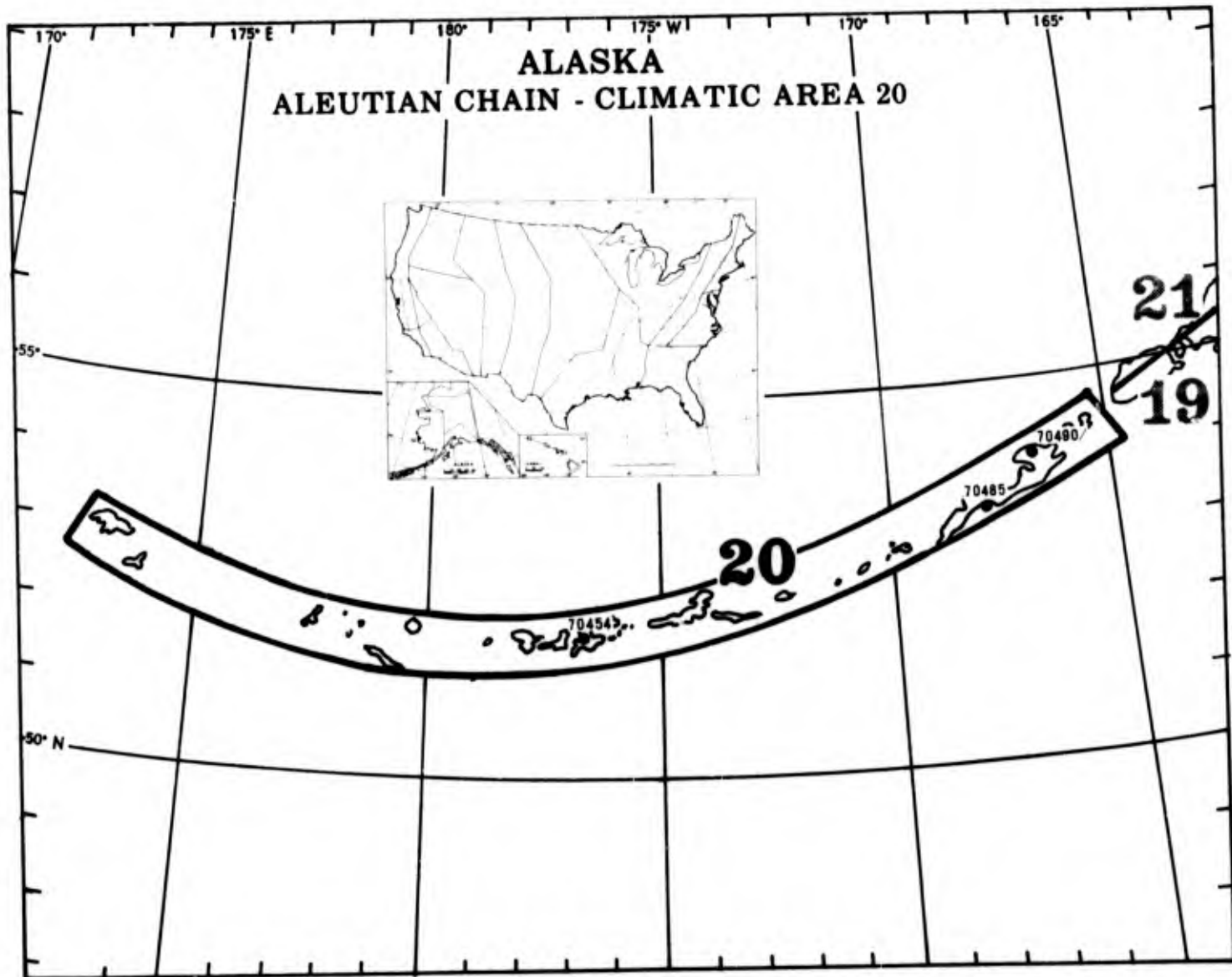
DATA NOT AVAILABLE

AREA NO. 19

PARAMETER DESCRIPTION	GULF OF ALASKA		LATITUDE 6100N				LONGITUDE 14900W				ANN			
	5955N 14100W	6035N 14100W	6035N 14100W	6000N 15400W	6000N 15400W	6400N 14800W	6400N 14800W	5815N 15500W	5815N 15500W	6200N 15400W	5600N 16000W			
MEAN MAX TMP (F)	23	28	33	42	52	60	63	61	54	42	34	23	43	
MEAN MIN TMP (F)	8	12	15	25	35	43	47	46	39	29	17	9	27	
LARGEST MEAN PRECIP(IN)	0.70	5.22	4.12	4.25	9.75	3.93	7.25	8.98	14.09	12.63	9.02	7.62	89.6	
SMALLEST MEAN PRECIP(IN)	0.63	0.45	0.32	0.17	0.47	0.97	1.75	1.85	1.89	0.87	0.87	0.80	11.0	
	MEAN NUMBER OF DAYS													
CIG = GTR 1000 FT AND VSBY = GTR 3 MI	14 LST	27.6	23.2	28.9	28.6	30.1	29.1	29.7	29.7	28.8	29.5	27.6	27.3	342.3
	20 LST	27.5	23.4	28.8	28.3	29.9	28.7	29.2	29.4	28.5	29.3	27.6	27.6	340.2
	02 LST	27.4	24.9	28.8	27.8	29.4	27.7	28.1	28.3	28.0	29.0	27.2	27.3	334.1
	08 LST	27.4	24.5	28.3	27.8	29.6	28.3	28.3	28.4	27.6	28.7	27.2	27.8	333.9
CIG = GTR 2000 FT AND VSBY = GTR 3 MI W/SFC WND LES 10 KTS	14 LST	19.2	16.7	19.2	18.8	17.5	17.9	20.1	21.6	21.3	21.0	19.6	19.4	232.3
	20 LST	19.3	17.6	21.0	22.0	23.7	22.8	24.0	23.1	23.9	22.6	20.4	19.3	241.7
	02 LST	19.4	17.6	21.2	22.8	25.0	24.3	23.9	24.3	23.4	22.4	19.9	19.9	244.1
	08 LST	19.4	17.4	20.6	20.8	23.3	22.6	22.7	23.0	22.6	22.6	20.0	19.7	234.7
SFC WND = GTR 17 KTS AND NO PRECIP.	14 LST	2.3	2.3	2.1	1.4	0.8	0.7	0.4	0.5	0.7	1.2	1.6	2.0	16.0
	20 LST	2.3	2.1	1.9	0.7	0.4	0.3	0.2	0.3	0.4	1.0	1.5	1.6	12.7
	02 LST	2.4	2.0	1.5	0.6	0.3	0.2	0.1	0.2	0.5	0.8	1.4	1.7	11.7
	08 LST	2.2	1.9	1.7	1.0	0.5	0.2	0.1	0.4	0.6	1.0	1.7	2.0	13.3
SFC WND 4-10 KTS AND TMP 33-89 DEG F AND NO PRECIP.	14 LST	2.2	3.3	8.9	17.3	20.3	19.9	20.9	20.8	17.8	13.9	5.3	2.6	153.4
	20 LST	1.6	1.8	2.8	8.6	16.3	17.3	16.6	13.5	11.3	8.4	3.8	2.2	104.2
	02 LST	1.4	1.3	1.9	4.8	10.8	12.0	11.5	10.7	10.1	7.2	3.8	1.8	77.3
	08 LST	1.8	1.5	2.5	9.3	17.0	17.9	16.5	12.8	11.6	7.1	3.6	2.1	103.9
SKY COVER LES 3/10 AND VSBY = GTR 3 MI	14 LST	8.4	7.1	8.7	5.9	3.8	3.9	3.9	3.3	3.8	5.4	5.5	5.7	65.4
	20 LST	11.2	9.3	10.5	6.9	4.9	4.1	4.5	4.1	4.7	7.9	8.4	8.3	84.8
	02 LST	11.6	9.6	11.9	9.3	6.3	4.4	4.6	5.6	6.4	8.4	8.6	9.2	95.9
	08 LST	8.9	6.6	8.5	7.0	4.9	4.0	4.1	3.9	4.0	5.5	6.5	7.5	71.4
CIG = GTR 2500 FT AND VSBY = GTR 3 MI	14 LST	25.3	22.7	26.6	26.1	27.3	26.4	26.3	26.4	26.3	26.4	23.0	24.3	309.3
	20 LST	24.6	22.4	26.6	25.6	27.4	26.5	26.4	26.8	26.2	26.3	24.8	24.2	308.0
	02 LST	25.0	22.3	26.2	25.3	26.7	25.2	24.6	25.6	25.7	26.1	24.5	24.6	301.8
	08 LST	24.7	21.9	25.7	25.2	26.1	24.5	24.0	25.0	25.2	26.2	24.2	24.3	297.0
CIG = GTR 6000 FT AND VSBY = GTR 3 MI	14 LST	19.0	17.0	20.9	19.0	17.6	18.2	17.0	17.2	16.6	18.1	17.1	17.4	215.1
	20 LST	19.8	17.6	20.7	19.1	20.1	19.9	18.2	17.6	16.9	19.0	17.9	18.6	225.4
	02 LST	19.5	17.3	20.7	19.1	19.1	17.2	15.4	16.7	17.2	18.6	18.1	18.6	217.3
	08 LST	17.7	16.2	19.8	19.4	18.9	17.5	15.8	16.5	16.2	17.5	16.6	17.1	209.2
CIG = GTR 10000 FT AND VSBY = GTR 3 MI	14 LST	16.0	14.3	17.9	15.5	12.8	13.7	12.7	12.3	12.1	14.1	13.4	13.7	168.5
	20 LST	16.8	14.7	17.5	15.1	14.6	14.2	12.4	12.4	11.5	14.9	14.3	14.9	173.3
	02 LST	16.5	14.2	17.6	15.3	13.3	12.0	10.4	11.7	12.0	14.3	14.7	15.0	167.0
	08 LST	14.5	12.8	16.7	13.7	12.8	13.0	11.5	11.2	11.3	13.1	13.3	13.4	160.3

0044

20-ALEUTIAN CHAIN



ADAK/NS, ALASKA

STA NO. 70434 (IN AREA NUMBER 20)

LATITUDE 3132N

LONGITUDE 17638W

ELEVATION(FT) 00017

PARAMETER DESCRIPTION	JAN	FEB	MAR	APR	MAY	JUN	JUL	AUG	SEP	OCT	NOV	DEC	ANN	PDR (YRS)	NO. OBS
ABS MAX TMP (F)	52	48	48	55	58	65	72	75	68	61	54	55	75	17	-613
MEAN MAX TMP (F)	37	37	38	41	44	48	53	56	52	46	41	50	44	17	-113
MEAN MIN TMP (F)	30	29	31	33	37	41	44	47	44	39	33	30	37	17	-113
ABS MIN TMP (F)	13	11	11	22	28	32	37	35	28	23	18	13	11	17	-613
MEAN NO DYS TMP = OR GTR 90(F)	0.0	0.0	0.0	0.0	0.0	0.0	0.0	0.0	0.0	0.0	0.0	0.0	0.0	12	4383
MEAN NO DYS TMP = OR LES 32(F)	18.5	17.8	18.4	10.1	1.3	0.0	0.0	0.0	0.3	2.8	11.8	19.4	100.1	12	4383
MEAN NO DYS TMP = OR LES 0(F)	0.0	0.0	0.0	0.0	0.0	0.0	0.0	0.0	0.0	0.0	0.0	0.0	0.0	12	4383
MEAN DEW PT TMP (F)	30	29	30	33	36	41	45	48	44	38	32	30	36	12	105152
MEAN REL HUM (PCT)	85	84	84	84	85	87	89	88	86	83	83	83	83	12	105151
MEAN PRESS ALT (FT)	302	338	177	95	119	73	-10	36	96	154	269	342	166	0	-50
MEAN PRECIP (IN)	6.74	5.43	6.14	4.33	4.84	3.34	2.99	4.30	5.52	7.00	7.33	7.66	65.6	17	-113
MEAN SNOW FALL (IN)	15.7	14.9	17.6	9.9	0.7	0.0	0.0	0.0	0.0	1.0	8.1	16.3	84.2	14	-113
MEAN NO DYS PRCP = OR GTR 0.1 IN	10.4	9.0	7.5	7.0	7.1	6.0	5.6	7.1	8.2	10.1	10.4	11.4	99.8	17	-29
MEAN NO DYS SNFL = OR GTR 1.5 IN	3.4	3.2	3.1	2.0	0.1	0.0	0.0	0.0	0.0	0.2	1.8	3.5	17.3	14	-29
MEAN NO DYS W/O CUR VSBY LES 1/2 MI	3.3	2.0	2.9	0.8	0.3	1.7	3.3	2.9	0.4	0.2	1.0	3.5	22.3	12	4380
MEAN NO DYS TSTMS	0.1	0.2	0.0	0.1	0.0	0.0	0.0	0.1	0.0	0.2	0.2	0.1	1.0	12	4383
P FREQ WND SPD = OR GTR 17 KTS	36.7	37.5	39.2	33.0	32.9	21.6	20.1	24.1	27.7	40.1	38.0	37.9	32.4	12	104828
P FREQ WND SPD = OR GTR 28 KTS	8.2	9.3	11.9	7.9	7.2	2.4	2.0	3.3	4.3	10.3	9.5	10.7	7.3	12	104828
P FREQ LES 5000 FT A/D LES 5 MI	77.0	77.6	82.1	84.9	90.6	89.9	86.7	87.8	80.8	77.4	73.4	77.5	82.1	12	105117
P FREQ LES 1900 FT A/D LES 3 MI															
FOR 00-02 LST	23.2	26.1	22.2	23.0	31.3	51.9	65.8	56.8	32.1	13.6	14.9	19.9	31.7	12	13146
03-05 LST	21.4	26.9	25.3	23.6	33.0	33.7	64.7	59.1	33.9	14.9	15.3	18.1	32.5	12	13145
06-08 LST	19.8	27.2	25.9	26.3	33.2	54.2	65.3	58.9	33.1	17.1	14.6	19.4	32.9	12	13145
09-11 LST	24.3	26.0	26.7	22.9	30.3	46.4	54.7	51.6	32.9	15.8	15.9	20.3	30.7	12	13146
12-14 LST	25.0	27.9	27.4	24.5	29.7	37.9	46.7	43.1	31.9	15.9	14.0	22.4	28.9	12	13145
15-17 LST	26.2	29.0	26.0	24.6	29.9	37.9	46.2	43.5	30.3	16.7	15.0	24.5	29.2	12	13142
18-20 LST	24.6	29.4	26.2	25.3	34.8	43.3	57.3	51.9	33.6	19.5	14.8	23.2	32.0	12	13140
21-23 LST	23.5	25.9	23.5	23.3	32.8	49.7	62.8	54.1	33.0	15.2	13.1	20.3	31.4	12	13140
P FREQ LES 300 FT A/D LES 1 MI															
FOR 00-02 LST	2.3	2.0	1.2	0.9	0.2	3.7	9.1	7.8	1.2	0.3	1.0	2.4	2.7	12	13146
03-05 LST	3.2	1.8	2.2	1.6	0.7	4.3	9.9	7.8	1.3	0.4	0.8	2.2	3.0	12	13145
06-08 LST	2.2	1.4	3.2	1.9	0.6	4.1	8.0	7.1	1.1	0.9	0.5	1.2	2.7	12	13145
09-11 LST	4.6	3.1	3.5	1.6	0.1	0.7	2.2	2.6	1.4	0.9	1.4	3.7	2.2	12	13146
12-14 LST	4.7	3.1	3.6	1.5	0.1	0.8	1.8	0.7	1.4	0.1	1.4	4.3	2.0	12	13145
15-17 LST	3.2	3.2	3.0	1.0	0.3	0.9	1.2	1.3	0.9	0.4	1.3	2.2	1.9	12	13142
18-20 LST	2.3	2.7	3.1	0.9	0.0	1.9	3.7	4.1	1.1	0.4	0.5	2.1	1.9	12	13140
21-23 LST	1.6	1.8	2.5	0.5	0.9	2.2	8.3	6.5	0.9	0.3	0.6	2.5	2.4	12	13140

ADAK/NS, ALASKA

MEAN NUMBER OF DAYS

PARAMETER DESCRIPTION		JAN	FEB	MAR	APR	MAY	JUN	JUL	AUG	SEP	OCT	NOV	DEC	ANN	POR (YRS)	NO. OBS
CIG = GTR 1000 FT AND VSBY = GTR 3 MI	12 LST	26.4	24.4	26.3	26.3	27.7	24.5	21.6	23.2	24.8	28.6	27.2	26.5	307.5	12	4382
	18 LST	27.0	22.9	26.0	27.0	27.2	24.6	20.7	21.3	24.2	27.9	27.4	26.0	302.2	12	4381
	00 LST	26.2	24.1	26.8	27.4	27.7	21.7	17.4	18.9	24.0	29.1	28.3	26.3	297.9	12	4382
	06 LST	27.7	23.9	26.0	26.2	26.7	20.8	15.7	18.2	24.7	28.5	27.9	27.7	294.0	12	4382
CIG = GTR 2000 FT AND VSBY = GTR 3 MI W/SFC WND LES 10 KTS	12 LST	5.7	5.8	4.7	4.5	4.4	3.7	4.0	2.7	4.7	4.7	6.4	7.6	58.9	12	4379
	18 LST	7.6	6.6	5.5	4.7	3.8	4.9	4.7	3.1	5.6	6.7	8.3	7.3	68.8	12	4377
	00 LST	8.5	7.0	6.7	8.3	7.3	6.2	4.2	4.7	7.6	8.7	8.6	8.5	86.3	12	4380
	06 LST	7.7	7.3	7.9	7.3	7.5	5.5	3.8	4.7	7.5	7.7	7.6	9.4	84.0	12	4377
SFC WND = GTR 17 KTS AND ND PRECIP.	12 LST	10.8	9.6	12.3	10.6	11.5	7.5	8.0	8.6	9.1	14.0	10.9	11.2	124.1	12	3821
	18 LST	8.8	9.0	11.0	8.9	11.1	6.7	6.0	6.4	7.3	11.0	9.2	11.5	106.9	12	3772
	00 LST	9.5	7.9	10.5	7.7	7.5	3.5	3.5	6.3	5.9	9.6	9.8	9.7	91.4	12	3657
	06 LST	10.1	9.4	10.0	6.4	7.7	3.7	3.2	5.1	5.3	9.7	10.8	10.8	92.2	12	3726
SFC WND 4-10 KTS AND TMP 33-89 DEG F AND ND PRECIP.	12 LST	6.9	6.5	7.0	9.0	9.1	11.5	12.5	10.3	10.2	7.2	8.3	5.4	103.9	12	3821
	18 LST	5.7	5.8	8.9	9.5	11.1	13.4	15.1	12.0	11.7	10.2	8.6	4.4	116.4	12	3772
	00 LST	4.5	4.1	5.8	7.7	10.5	14.2	15.3	12.8	12.9	9.3	5.9	5.7	108.7	12	3657
	06 LST	5.6	3.7	5.3	8.2	12.0	13.7	14.0	12.0	12.6	8.3	6.4	4.9	106.7	12	3726
SKY COVER LES 3/10 AND VSBY = GTR 3 MI	12 LST	0.7	0.5	0.2	0.0	0.0	0.8	0.7	0.4	0.7	0.2	0.7	0.4	5.3	12	4382
	18 LST	0.7	0.2	0.6	0.4	0.0	0.8	0.4	0.7	0.5	0.2	0.9	0.6	6.0	12	4381
	00 LST	3.5	2.5	3.2	1.8	1.1	0.5	0.4	1.0	1.9	2.6	3.2	2.9	24.6	12	4382
	06 LST	2.9	2.0	1.1	0.6	0.2	0.2	0.3	0.2	0.6	2.1	3.1	2.4	15.7	12	4382
CIG = GTR 2500 FT AND VSBY = GTR 3 MI	12 LST	15.2	13.7	14.9	14.0	10.3	8.4	8.6	8.2	11.6	16.6	18.9	16.0	156.4	12	4382
	18 LST	15.0	12.8	14.7	13.1	10.1	8.3	8.0	7.8	11.5	15.0	18.2	16.1	150.6	12	4381
	00 LST	17.7	13.9	16.0	15.0	9.1	5.9	4.7	7.6	12.2	17.7	18.6	17.7	156.1	12	4382
	06 LST	17.2	13.8	14.4	13.3	10.1	5.6	4.8	5.9	9.8	17.5	18.6	18.0	149.0	12	4382
CIG = GTR 6000 FT AND VSBY = GTR 3 MI	12 LST	5.6	5.0	4.6	2.6	2.1	3.9	5.5	3.4	5.3	5.9	7.3	6.4	57.6	12	4382
	18 LST	5.8	5.3	4.9	3.4	3.1	4.3	4.7	4.7	5.5	4.7	6.2	6.4	59.0	12	4381
	00 LST	8.6	7.0	7.6	6.1	3.3	2.5	2.9	4.1	5.8	7.8	9.1	7.2	72.0	12	4382
	06 LST	7.3	6.7	5.1	3.6	2.7	1.8	3.0	3.0	4.2	7.8	8.7	7.7	61.6	12	4382
CIG = GTR 10000 FT AND VSBY = GTR 3 MI	12 LST	4.5	3.8	3.2	1.7	1.6	3.0	4.3	2.7	3.9	4.2	5.5	4.5	42.9	12	4382
	18 LST	4.7	4.0	4.0	2.7	2.1	3.0	3.7	3.2	3.8	3.4	4.5	5.3	44.4	12	4381
	00 LST	7.9	6.7	7.0	5.3	2.7	1.7	2.6	3.4	5.2	6.7	7.9	6.7	63.8	12	4382
	06 LST	7.0	6.4	4.5	2.1	1.5	1.2	1.8	1.8	3.4	7.0	8.2	7.3	52.2	12	4382

UMNIAK, ALASKA

STA NO. 70485 (IN AREA NUMBER 20)

LATITUDE 5922N

LONGITUDE 16754W

ELEVATION(FT) 00127

PARAMETER DESCRIPTION	JAN	FEB	MAR	APR	MAY	JUN	JUL	AUG	SEP	OCT	NOV	DEC	ANN	PDR (YRS)	NO. OBS
ABS MAX TMP (F)	45	49	47	51	53	89	69	67	65	61	55	45	89	7	-114
MEAN MAX TMP (F)	34	36	36	40	44	49	54	55	51	45	40	36	43	7	-114
MEAN MIN TMP (F)	27	28	28	31	35	40	44	45	42	36	33	28	35	7	-114
ABS MIN TMP (F)	10	10	8	16	26	32	38	36	33	26	22	16	8	7	-114
MEAN NO DYS TMP = OR GTR 90(F)	0.0	0.0	0.0	0.0	0.0	0.0	0.0	0.0	0.0	0.0	0.0	0.0	0.0	7	-29
MEAN NO DYS TMP = OR LES 32(F)	25.0	22.0	23.0	17.0	7.0	0.3	0.0	0.0	0.0	4.0	15.0	23.0	136.3	7	-114
MEAN NO DYS TMP = OR LES 0(F)	0.0	0.0	0.0	0.0	0.0	0.0	0.0	0.0	0.0	0.0	0.0	0.0	0.0	7	-29
MEAN DEW PT TMP (F)														0	0
MEAN REL HUM (PCT)														0	0
MEAN PRESS ALT (FT)	353	401	256	215	242	170	75	132	235	393	418	438	274	0	-50
MEAN PRECIP (IN)	2.70	4.30	2.80	2.90	3.30	3.10	3.70	6.30	3.60	3.80	5.10	4.80	46.0	7	-114
MEAN SNOW FALL (IN)						0.0	0.0	0.0	0.0					7	-29
MEAN NO DYS PRCP = OR GTR 0.1 IN	5.7	7.8	5.9	5.5	6.4	5.7	6.4	9.0	5.8	6.0	7.7	8.4	80.3	7	-29
MEAN NO DYS SNFL = OR GTR 1.5 IN						0.0	0.0	0.0	0.0					7	-29
MEAN NO DYS W/OCUR VSBY LES 1/2 MI														0	0
MEAN NO DYS TSTHS	0.0	0.0	0.3	0.0	0.0	0.0	0.0	0.0	0.0	0.0	0.0	0.0	0.3	7	-114
P FREQ WND SPD = OR GTR 17 KTS														0	0
P FREQ WND SPD = OR GTR 28 KTS														0	0
P FREQ LES 5000 FT A/D LES 5 MI														0	0
P FREQ LES 1500 FT A/D LES 3 MI														0	0
FOR 00-02 LST														0	0
03-05 LST														0	0
06-08 LST														0	0
09-11 LST														0	0
12-14 LST														0	0
15-17 LST														0	0
18-20 LST														0	0
21-23 LST														0	0
P FREQ LES 300 FT A/D LES 1 MI														0	0
FOR 00-02 LST														0	0
03-05 LST														0	0
06-08 LST														0	0
09-11 LST														0	0
12-14 LST														0	0
15-17 LST														0	0
18-20 LST														0	0
21-23 LST														0	0

UMNAK, ALASKA

MEAN NUMBER OF DAYS

PARAMETER DESCRIPTION	JAN	FEB	MAR	APR	MAY	JUN	JUL	AUG	SEP	OCT	NOV	DEC	ANN	POR (YRS)	NO. OBS
CIG = GTR 1000 FT AND	13	LST												0	0
VSBY = GTR 3 MI	19	LST												0	0
	01	LST												0	0
	07	LST												0	0
CIG =GTR 2000 FT AND VSBY =GTR	13	LST												0	0
3 MI W/SFC WND LES 10 KTS	19	LST												0	0
	01	LST												0	0
	07	LST												0	0
SFC WND = GTR 17 KTS AND	13	LST												0	0
NO PRECIP.	19	LST												0	0
	01	LST												0	0
	07	LST												0	0
SFC WND 4-10 KTS AND TMP 33-89	13	LST												0	0
DEG F AND NO PRECIP.	19	LST												0	0
	01	LST												0	0
	07	LST												0	0
SKY COVER LES 3/10 AND	13	LST												0	0
VSBY = GTR 3 MI	19	LST												0	0
	01	LST												0	0
	07	LST												0	0
CIG = GTR 2500 FT AND	13	LST												0	0
VSBY = GTR 3 MI	19	LST												0	0
	01	LST												0	0
	07	LST												0	0
CIG = GTR 6000 FT AND	13	LST												0	0
VSBY = GTR 3 MI	19	LST												0	0
	01	LST												0	0
	07	LST												0	0
CIG = GTR 10000 FT AND	13	LST												0	0
VSBY = GTR 3 MI	19	LST												0	0
	01	LST												0	0
	07	LST												0	0

DATA NOT AVAILABLE

DRIFTWOOD BAY, ALASKA

STA NO. 70490/ (IN AREA NUMBER 20)

LATITUDE 5358N

LONGITUDE 16651W

ELEVATION(FT) 00024

PARAMETER DESCRIPTION	JAN	FEB	MAR	APR	MAY	JUN	JUL	AUG	SEP	OCT	NOV	DEC	ANN	PDR (YRS)	NO, OBS
ABS MAX TMP (F)														0	0
MEAN MAX TMP (F)														0	0
MEAN MIN TMP (F)														0	0
ABS MIN TMP (F)														0	0
MEAN NO DYS TMP = OR GTR 90(F)														0	0
MEAN NO DYS TMP = OR LES 32(F)														0	0
MEAN NO DYS TMP = OR LES 0(F)														0	0
MEAN DEW PT TMP (F)														0	0
MEAN REL HUM (PCT)														0	0
MEAN PRESS ALT (FT)	245	204	154	119	140	70	-21	33	141	203	323	330	176	0	-30
MEAN PRECIP (IN)														0	0
MEAN SNOW FALL (IN)														0	0
MEAN NO DYS PRCP = OR GTR 0.1 IN														0	0
MEAN NO DYS SNFL = OR GTR 1.5 IN														0	0
MEAN NO DYS W/OCUR VSBY LES 1/2 MI														0	0
MEAN NO DYS TSTHS														0	0
P FREQ WND SPD = OR GTR 17 KTS														0	0
P FREQ WND SPD = OR GTR 28 KTS														0	0
P FREQ LES 3000 FT A/D LES 3 MI														0	0
P FREQ LES 1900 FT A/D LES 3 MI														0	0
PDR 00-02 LST														0	0
03-05 LST														0	0
06-08 LST														0	0
09-11 LST														0	0
12-14 LST														0	0
15-17 LST														0	0
18-20 LST														0	0
21-23 LST														0	0
P FREQ LES 300 FT A/D LES 1 MI														0	0
PDR 00-02 LST														0	0
03-05 LST														0	0
06-08 LST														0	0
09-11 LST														0	0
12-14 LST														0	0
15-17 LST														0	0
18-20 LST														0	0
21-23 LST														0	0

DRIFTWOOD BAY, ALASKA

MEAN NUMBER OF DAYS

PARAMETER DESCRIPTION	JAN	FEB	MAR	APR	MAY	JUN	JUL	AUG	SEP	OCT	NOV	DEC	ANN	PDR (YRS)	NO. OBS
CIG = GTR 1000 FT AND VSBY = GTR 3 MI	13 LST	19 LST	01 LST	07 LST										0	0
CIG = GTR 2000 FT AND VSBY = GTR 3 MI W/SFC WND LES 10 KTS	13 LST	19 LST	01 LST	07 LST										0	0
SFC WND = GTR 17 KTS AND NO PRECIP.	13 LST	19 LST	01 LST	07 LST										0	0
SFC WND 4-10 KTS AND TMP 33-89 DEG F AND NO PRECIP.	13 LST	19 LST	01 LST	07 LST										0	0
SKY COVER LES 3/10 AND VSBY = GTR 3 MI	13 LST	19 LST	01 LST	07 LST										0	0
CIG = GTR 2500 FT AND VSBY = GTR 3 MI	13 LST	19 LST	01 LST	07 LST										0	0
CIG = GTR 6000 FT AND VSBY = GTR 3 MI	13 LST	19 LST	01 LST	07 LST										0	0
CIG = GTR 10000 FT AND VSBY = GTR 3 MI	13 LST	19 LST	01 LST	07 LST										0	0

DATA NOT AVAILABLE

AREA NO. 20

UNITED STATES OF AMERICA ALEUTIAN CHAIN  
BOUNDARIES

LATITUDE 5220N LONGITUDE 17400W

PARAMETER DESCRIPTION		JAN	FEB	MAR	APR	MAY	JUN	JUL	AUG	SEP	OCT	NOV	DEC	ANN	
MEAN MAX TMP (F)		36	37	37	41	44	49	54	56	52	46	41	37	44	
MEAN MIN TMP (F)		29	29	30	32	36	41	44	46	43	38	33	29	36	
LARGEST MEAN PRECIP(IN)		6.74	5.43	6.14	4.33	4.84	3.34	3.70	6.30	5.52	7.00	7.33	7.66	68.3	
SMALLEST MEAN PRECIP(IN)		2.70	4.30	2.80	2.50	3.30	3.10	2.99	4.30	3.60	3.80	5.10	4.80	43.3	
		MEAN NUMBER OF DAYS													
CIG = GTR 1000 FT AND VSBY = GTR 3 MI	13 LST	26.4	24.4	26.3	26.3	27.7	24.5	21.6	23.2	24.8	28.6	27.2	26.3	307.5	
	19 LST	27.0	22.9	26.0	27.0	27.2	24.6	20.7	21.3	24.2	27.9	27.4	26.0	302.2	
	01 LST	26.2	24.1	26.8	27.4	27.7	21.7	17.4	18.9	24.0	29.1	28.3	26.3	297.9	
	07 LST	27.7	23.9	26.0	26.2	26.7	20.8	15.7	18.2	24.7	28.5	27.9	27.7	294.0	
CIG = GTR 2000 FT AND VSBY = GTR 3 MI W/SPC WND LES 10 KTS	13 LST	5.7	5.8	4.7	4.5	4.4	3.7	4.0	2.7	4.7	4.7	6.4	7.6	58.9	
	19 LST	7.6	6.6	3.5	4.7	3.8	4.9	4.7	3.1	5.6	6.7	8.3	7.3	68.8	
	01 LST	8.5	7.0	6.7	8.3	7.3	6.2	4.2	4.7	7.6	8.7	8.6	8.3	86.3	
	07 LST	7.7	7.3	7.9	7.3	7.3	5.6	3.8	4.7	7.5	7.7	7.6	9.4	84.0	
SPC WND = GTR 17 KTS AND NO PRECIP.	13 LST	10.8	9.6	12.3	10.6	11.3	7.5	8.0	8.6	9.1	14.0	10.9	11.2	124.1	
	19 LST	8.8	9.0	11.0	8.9	11.1	6.7	6.0	6.4	7.3	11.0	9.2	11.3	106.9	
	01 LST	9.5	7.9	10.3	7.7	7.5	3.5	3.5	6.3	5.9	9.6	9.8	9.7	91.4	
	07 LST	10.1	9.4	10.0	6.4	7.7	3.7	3.2	5.1	5.3	9.7	10.8	10.8	92.2	
SPC WND 4-10 KTS AND TMP 33-89 DEG F AND NO PRECIP.	13 LST	6.9	6.5	7.0	9.0	9.1	11.5	12.5	10.3	10.2	7.2	8.3	5.4	103.9	
	19 LST	5.7	5.8	8.9	9.5	11.1	13.4	15.1	12.0	11.7	10.2	8.6	4.4	116.4	
	01 LST	4.3	4.1	3.8	7.7	10.3	14.2	15.3	12.8	12.9	9.3	5.9	5.7	108.7	
	07 LST	5.6	3.7	3.3	8.2	12.0	13.7	14.0	12.0	12.6	8.3	6.4	4.9	106.7	
SKY COVER LES 3/10 AND VSBY = GTR 3 MI	13 LST	0.7	0.5	0.2	0.0	0.0	0.8	0.7	0.4	0.7	0.2	0.7	0.4	5.3	
	19 LST	0.7	0.2	0.6	0.4	0.0	0.8	0.4	0.7	0.5	0.2	0.9	0.6	6.0	
	01 LST	3.5	2.5	3.2	1.8	1.1	0.5	0.4	1.0	1.9	2.6	3.2	2.9	24.6	
	07 LST	2.9	2.0	1.1	0.6	0.2	0.2	0.3	0.2	0.6	2.1	3.1	2.4	15.7	
CIG = GTR 2500 FT AND VSBY = GTR 3 MI	13 LST	15.2	13.7	14.9	14.0	10.3	8.4	8.6	8.2	11.6	16.6	18.9	16.0	156.4	
	19 LST	15.0	12.8	14.7	13.1	10.1	8.3	8.0	7.8	11.5	15.0	18.2	16.1	150.6	
	01 LST	17.7	13.9	16.0	15.0	9.1	5.9	4.7	7.6	12.2	17.7	18.6	17.7	156.1	
	07 LST	17.2	13.8	14.4	13.3	10.1	3.6	4.8	3.9	9.8	17.3	18.6	18.0	149.0	
CIG = GTR 6000 FT AND VSBY = GTR 3 MI	13 LST	3.6	3.0	4.6	2.6	2.1	3.9	3.4	3.4	3.3	3.9	7.3	6.4	57.6	
	19 LST	3.8	3.3	4.9	3.4	3.1	4.3	4.7	3.5	4.7	6.2	6.4	6.4	59.0	
	01 LST	8.6	7.0	7.6	6.1	3.3	2.3	2.9	4.1	3.8	7.8	9.1	7.2	72.0	
	07 LST	7.3	6.7	3.1	3.6	2.7	1.8	3.0	3.0	4.2	7.8	8.7	7.7	61.6	
CIG = GTR 10000 FT AND VSBY = GTR 3 MI	13 LST	4.5	3.8	3.2	1.7	1.6	3.0	4.3	2.7	3.9	4.2	3.5	4.3	42.9	
	19 LST	4.7	4.0	4.0	2.7	2.1	3.0	3.7	3.2	3.8	3.4	4.3	3.3	44.4	
	01 LST	7.9	6.7	7.0	3.3	2.7	1.7	2.6	3.4	3.2	6.7	7.9	6.7	63.8	
	07 LST	7.0	6.4	4.3	2.1	1.3	1.2	1.8	1.8	3.4	7.0	8.2	7.3	52.2	

PORT CLARENCE, ALASKA

STA NO. 70119 (IN AREA NUMBER 21)

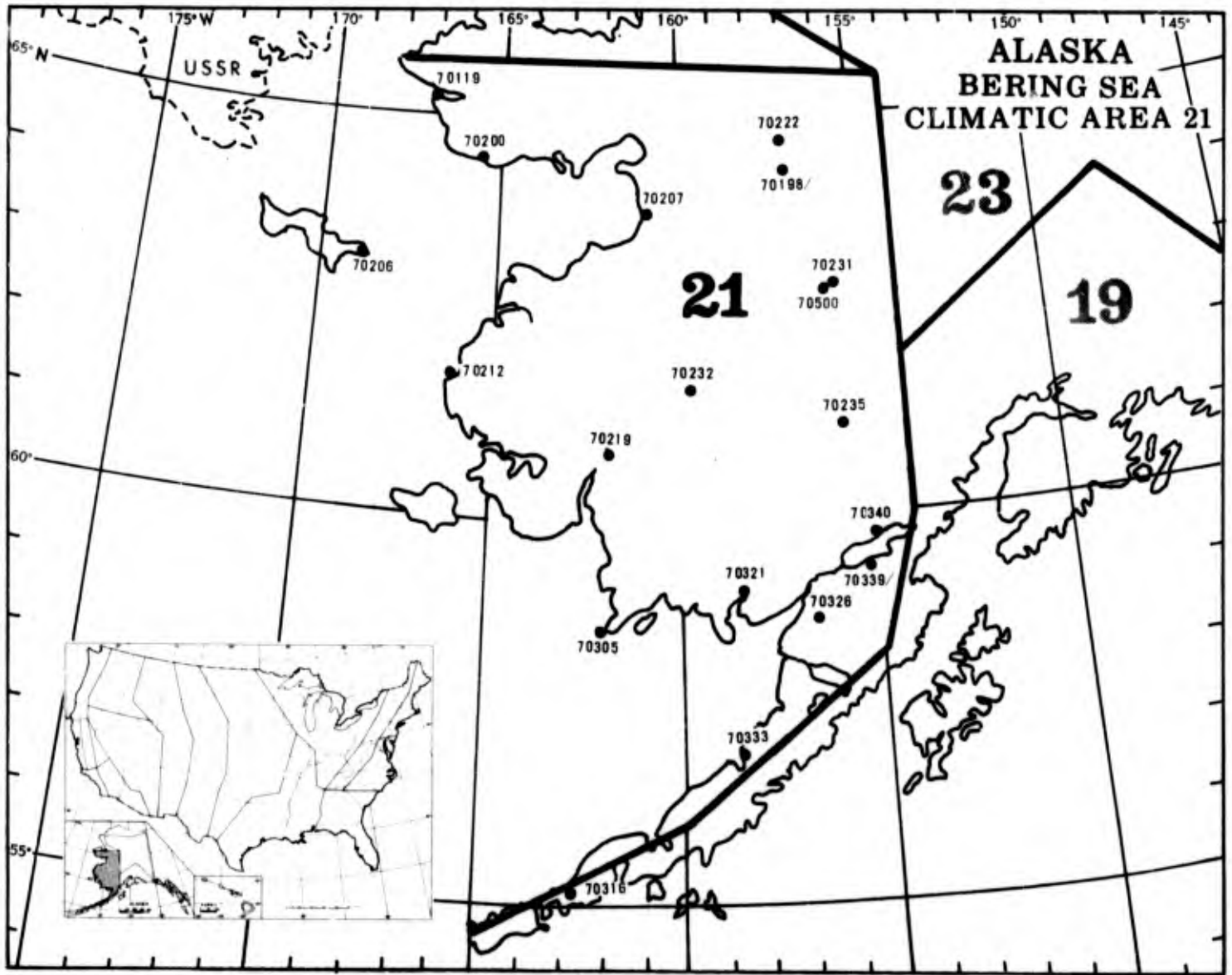
LATITUDE 6513N

LONGITUDE 16651W

ELEVATION(FT) 00010

PARAMETER DESCRIPTION	JAN	FEB	MAR	APR	MAY	JUN	JUL	AUG	SEP	OCT	NOV	DEC	ANN	PDR (YRS)	NO, UBS
ABS MAX TMP (F)	34	36	34	33	46	60	74	60	54	44	34	35	74	2	693
MEAN MAX TMP (F)	5	8	2	20	33	45	53	51	45	32	14	12	27	2	697
MEAN MIN TMP (F)	-4	-5	-12	4	22	33	42	-2	38	26	7	1	16	2	693
ABS MIN TMP (F)	-28	-33	-33	-27	-10	24	34	33	31	13	-15	-22	-33	2	693
MEAN NO DYS TMP = DR GTR 90(F)	0.0	0.0	0.0	0.0	0.0	0.0	0.0	0.0	0.0	0.0	0.0	0.0	0.0	2	693
MEAN NO DYS TMP = DR LES 32(F)	31.0	28.0	31.0	30.0	26.0	16.0	0.0	0.0	3.0	27.0	29.5	31.0	252.5	2	693
MEAN NO DYS TMP = DR LES 0(F)	17.0	18.2	26.0	9.6	1.5	0.0	0.0	0.0	0.0	0.0	9.0	15.0	96.3	2	693
MEAN DEW PT TMP (F)	-6	-2	-10	7	24	35	44	42	38	26	5	3	17	2	16618
MEAN REL HUM (PCT)	74	81	75	77	85	87	86	86	88	87	76	84	82	2	16608
MEAN PRESS ALT (FT)	-15	3	-24	28	32	20	47	103	131	191	132	86	61	0	-50
MEAN PRECIP (IN)	1.54	0.69	0.60	0.13	0.53	0.32	2.12	3.36	1.91	1.16	0.18	0.50	13.0	2	662
MEAN SNOW FALL (IN)							0.0	0.0	0.0					2	-29
MEAN NO DYS PRCP = DR GTR 0.1 IN	3.0	2.0	2.5	0.0	1.0	0.5	3.5	7.5	5.5	4.5	0.5	3.0	33.5	2	662
MEAN NO DYS SNFL = DR GTR 1.5 IN							0.0	0.0						2	-29
MEAN NO DYS W/OCUR VSBY LES 1/2 MI	8.0	15.2	15.5	3.4	4.0	12.5	10.5	3.0	1.5	2.0	3.5	7.0	86.1	2	693
MEAN NO DYS TSTMS	0.0	0.0	0.0	0.0	0.0	0.0	0.0	0.0	0.0	0.0	0.0	0.0	0.0	2	692
P FREQ WND SPD = DR GTR 17 KTS	56.4	60.6	48.6	18.7	12.0	8.4	15.1	15.6	15.8	29.4	36.9	44.0	30.1	2	16618
P FREQ WND SPD = DR GTR 28 KTS	19.1	27.5	17.7	2.4	0.1	0.4	0.0	0.5	0.1	4.8	7.4	14.4	7.9	2	16618
P FREQ LES 5000 FT A/D LES 5 MI	30.3	62.6	34.5	41.6	63.4	60.3	62.8	66.7	68.0	56.3	40.1	42.9	55.8	2	16606
P FREQ LES 1500 FT A/D LES 3 MI															
FOR 00-02 LST	33.5	42.1	43.5	19.5	36.0	48.0	40.3	34.4	27.2	15.8	22.8	25.8	32.4	2	2073
03-05 LST	30.1	40.4	44.1	19.5	31.9	49.4	43.0	38.7	23.9	24.2	17.1	24.7	32.3	3	2079
06-08 LST	28.7	31.1	34.1	25.7	21.0	38.4	43.2	41.1	28.1	21.0	26.7	29.3	30.7	5	3682
09-11 LST	27.8	41.7	31.7	20.7	22.2	35.3	43.1	38.7	32.2	22.6	28.8	34.8	31.6	5	2885
12-14 LST	30.4	36.1	26.6	23.7	22.6	25.5	35.2	30.0	26.4	23.9	25.8	30.9	28.1	5	3691
15-17 LST	33.0	49.7	41.4	20.9	33.5	31.7	36.8	34.4	26.1	22.0	22.2	24.7	31.4	3	2075
18-20 LST	35.1	43.9	38.7	20.3	35.5	40.0	39.2	28.5	26.1	20.4	23.3	23.2	31.2	3	2079
21-23 LST	30.8	45.6	38.7	20.1	36.4	43.9	40.3	33.9	28.3	20.4	25.0	24.7	32.3	2	2076
P FREQ LES 300 FT A/D LES 1 MI															
FOR 00-02 LST	17.3	22.2	34.4	8.8	8.6	24.3	11.8	3.8	1.7	7.1	2.2	15.1	13.1	2	2073
03-05 LST	19.9	25.1	35.5	10.7	5.4	23.9	10.2	2.7	1.1	5.9	3.3	10.8	12.9	3	2079
06-08 LST	14.0	18.7	22.7	15.6	4.6	13.4	10.1	4.9	1.3	5.8	2.7	7.4	10.1	5	3682
09-11 LST	19.4	27.2	26.4	10.5	2.9	7.1	10.5	4.0	2.9	4.4	5.4	12.3	11.1	5	2885
12-14 LST	16.5	21.1	20.1	10.1	3.2	4.8	3.5	1.9	2.0	5.8	8.4	12.0	9.1	5	3691
15-17 LST	22.2	33.3	32.8	7.6	2.2	8.3	5.4	5.4	3.9	5.4	7.8	18.3	12.7	3	2075
18-20 LST	17.8	28.1	30.1	7.6	3.8	15.6	10.2	1.6	2.2	4.3	8.3	12.6	11.9	5	2079
21-23 LST	16.8	27.5	30.1	6.9	7.6	19.4	14.5	2.2	4.4	5.4	7.8	12.9	13.0	2	2076

21-BERING SEA AREA



PORT CLARENCE, ALASKA

MEAN NUMBER OF DAYS

PARAMETER DESCRIPTION		JAN	FEB	MAR	APR	MAY	JUN	JUL	AUG	SEP	OCT	NOV	DEC	ANN	POR (YRS)	NO, UBS
CIG = GTR 1000 FT AND VSBY = GTR 3 MI	13 LST	23.0	19.4	23.9	24.8	27.6	25.1	26.2	26.0	26.9	26.9	24.2	22.7	295.9	5	1502
	19 LST	20.5	15.7	19.3	24.9	24.0	20.0	23.0	25.5	25.5	28.5	25.0	25.4	277.5	3	695
	01 LST	22.0	19.7	17.0	23.1	22.0	17.0	20.0	23.5	24.0	28.0	26.5	24.0	264.8	3	695
	07 LST	23.5	21.5	21.1	21.8	27.0	21.9	24.2	23.7	24.8	27.0	26.7	25.0	288.2	5	1500
CIG = GTR 2000 FT AND VSBY = GTR 3 MI W/SPC WND LES 10 KTS	13 LST	7.8	4.9	9.8	8.2	12.6	9.1	7.8	8.7	7.5	5.0	6.2	7.8	95.4	5	1498
	19 LST	3.5	4.4	9.5	13.8	9.5	6.5	7.0	8.0	8.0	7.5	6.5	8.4	94.6	3	695
	01 LST	5.0	4.9	12.0	13.3	9.5	9.0	9.0	8.0	8.0	8.5	6.5	8.0	103.7	3	695
	07 LST	7.5	6.4	10.1	9.4	13.5	11.3	8.7	9.0	8.7	6.5	5.7	7.5	104.3	5	1495
SFC WND = GTR 17 KTS AND NO PRECIP.	13 LST	11.2	12.0	11.3	10.2	3.3	3.8	4.9	4.1	4.3	7.9	8.7	10.1	91.8	5	1413
	19 LST	17.3	13.3	13.2	6.2	4.4	2.7	3.7	6.3	5.3	8.4	12.4	11.6	110.8	3	646
	01 LST	17.9	16.7	16.0	4.6	3.7	2.2	3.3	3.1	2.8	10.7	10.9	12.8	104.7	3	636
	07 LST	11.3	10.6	12.3	9.2	3.8	2.5	2.2	2.8	2.4	6.9	7.9	10.5	82.4	5	1403
SFC WND 4-10 KTS AND TMP 33-89 DEG F AND NO PRECIP.	13 LST	0.0	0.5	0.0	0.5	11.1	15.7	16.0	13.0	11.3	4.3	0.5	0.0	72.9	5	1413
	19 LST	0.0	0.0	0.0	0.0	8.8	14.2	17.2	12.6	14.2	2.1	0.0	0.0	69.1	3	646
	01 LST	0.0	0.0	0.0	0.0	5.3	9.8	14.9	17.4	15.5	0.0	0.0	0.0	62.9	3	636
	07 LST	0.0	0.3	0.0	0.0	6.4	10.8	13.8	13.1	11.3	3.2	0.0	0.0	58.9	5	1403
SKY COVER LES 3/10 AND VSBY = GTR 3 MI	13 LST	0.0		0.0		0.0	0.0		0.0	0.0	0.0	0.0	0.0		3	25
	19 LST														0	0
	01 LST														0	0
	07 LST	0.0	0.0	0.0	0.0	0.0	0.0		0.0	0.0	0.0	0.0			3	19
CIG = GTR 2500 FT AND VSBY = GTR 3 MI	13 LST	18.7	16.7	22.2	20.9	21.4	19.9	13.7	14.0	14.5	15.7	16.0	13.3	207.0	5	1502
	19 LST	18.5	14.2	19.0	20.9	18.0	15.5	14.0	15.5	16.5	19.5	21.5	22.5	215.6	3	695
	01 LST	20.0	14.7	16.5	21.3	14.5	12.0	15.5	12.0	17.0	19.5	18.5	19.0	200.5	3	695
	07 LST	19.2	17.6	20.4	18.8	21.4	16.3	12.7	11.7	14.0	15.7	14.7	14.3	196.8	5	1500
CIG = GTR 6000 FT AND VSBY = GTR 3 MI	13 LST	15.7	11.0	17.9	13.7	16.0	13.3	10.7	10.0	7.7	12.0	14.5	11.3	137.8	5	1502
	19 LST	14.5	8.3	12.5	15.3	8.5	11.5	11.0	11.0	9.0	13.0	19.0	20.6	154.2	3	695
	01 LST	18.0	10.3	13.5	15.8	9.0	9.0	11.5	8.5	10.5	13.5	16.5	17.0	153.1	3	695
	07 LST	16.5	14.1	15.6	14.9	13.4	12.7	9.7	8.2	6.5	11.0	13.5	13.6	149.7	5	1500
CIG = GTR 10000 FT AND VSBY = GTR 3 MI	13 LST	12.7	10.8	14.1	14.5	10.4	11.1	9.0	8.5	4.5	10.2	12.2	10.3	128.3	5	1502
	19 LST	11.0	6.4	9.5	14.7	7.5	9.0	9.0	8.0	6.0	10.5	16.5	17.8	125.9	3	695
	01 LST	13.0	7.4	12.0	15.3	7.5	8.0	8.5	7.0	6.5	11.5	14.5	10.0	121.2	3	695
	07 LST	14.2	12.4	13.1	12.1	9.8	9.2	9.5	7.2	6.0	10.2	11.5	12.3	127.5	5	1500

KALAKAKET CREEK, ALASKA

STA NO. 70198/ (IN AREA NUMBER 21)

LATITUDE 6425N

LONGITUDE 15650W

ELEVATION(FT) 01598

PARAMETER DESCRIPTION	JAN	FEB	MAR	APR	MAY	JUN	JUL	AUG	SEP	OCT	NOV	DEC	ANN	PDR (YRS)	NO. OBS
ABS MAX TMP (F)														0	0
MEAN MAX TMP (F)														0	0
MEAN MIN TMP (F)														0	0
ABS MIN TMP (F)														0	0
MEAN NO DYS TMP = OR GTR 90(F)														0	0
MEAN NO DYS TMP = OR LES 32(F)														0	0
MEAN NO DYS TMP = OR LES 0(F)														0	0
MEAN DEW PT TMP (F)														0	0
MEAN REL HUM (PCT)														0	0
MEAN PRESS ALT (FT)	1577	1598	1584	1634	1636	1616	1620	1662	1718	1798	1738	1688	1656	0	-50
MEAN PRECIP (IN)														0	0
MEAN SNOW FALL (IN)														0	0
MEAN NO DYS PRCP = OR GTR 0.1 IN														0	0
MEAN NO DYS SNFL = OR GTR 1.5 IN														0	0
MEAN NO DYS W/DCUR VSBY LES 1/2 MI														0	0
MEAN NO DYS TSTMS														0	0
P FREQ WND SPD = OR GTR 17 KTS														0	0
P FREQ WND SPD = OR GTR 28 KTS														0	0
P FREQ LES 5000 FT A/D LES 5 MI														0	0
P FREQ LES 1500 FT A/D LES 3 MI														0	0
FOR 00-02 LST														0	0
03-05 LST														0	0
06-08 LST														0	0
09-11 LST														0	0
12-14 LST														0	0
15-17 LST														0	0
18-20 LST														0	0
21-23 LST														0	0
P FREQ LES 300 FT A/D LES 1 MI														0	0
FOR 00-02 LST														0	0
03-05 LST														0	0
06-08 LST														0	0
09-11 LST														0	0
12-14 LST														0	0
15-17 LST														0	0
18-20 LST														0	0
21-23 LST														0	0

KALAKAKET CREEK, ALASKA

MEAN NUMBER OF DAYS

PARAMETER DESCRIPTION	JAN	FEB	MAR	APR	MAY	JUN	JUL	AUG	SEP	OCT	NOV	DEC	ANN	PDR (YRS)	NO. OBS
CIG = GTR 1000 FT AND VSBY = GTR 3 MI	14 LST													0	0
	20 LST													0	0
	02 LST													0	0
	08 LST													0	0
CIG =GTR 2000 FT AND VSBY =GTR 3 MI W/SPC WND LES 10 KTS	14 LST													0	0
	20 LST													0	0
	02 LST													0	0
	08 LST													0	0
SFC WND = GTR 17 KTS AND NO PRECIP.	14 LST													0	0
	20 LST													0	0
	02 LST													0	0
	08 LST													0	0
SFC WND 4-10 KTS AND TMP 33-89 DEG F AND NO PRECIP.	14 LST													0	0
	20 LST													0	0
	02 LST													0	0
	08 LST													0	0
SKY COVER LES 3/10 AND VSBY = GTR 3 MI	14 LST													0	0
	20 LST													0	0
	02 LST													0	0
	08 LST													0	0
CIG = GTR 2500 FT AND VSBY = GTR 3 MI	14 LST													0	0
	20 LST													0	0
	02 LST													0	0
	08 LST													0	0
CIG = GTR 6000 FT AND VSBY = GTR 3 MI	14 LST													0	0
	20 LST													0	0
	02 LST													0	0
	08 LST													0	0
CIG = GTR 10000 FT AND VSBY = GTR 3 MI	14 LST													0	0
	20 LST													0	0
	02 LST													0	0
	08 LST													0	0

DATA NOT AVAILABLE

NOME, ALASKA

STA NO. 70200 (IN AREA NUMBER 21)

LATITUDE 6430N

LONGITUDE 16526W

ELEVATION(FT) 00037

PARAMETER DESCRIPTION	JAN	FEB	MAR	APR	MAY	JUN	JUL	AUG	SEP	OCT	NOV	DEC	ANN	POR (YRS)	NO. OBS
ABS MAX TMP (F)	46	47	44	60	66	81	84	80	65	59	50	40	84	36	-528
MEAN MAX TMP (F)	11	14	17	28	40	53	55	55	48	35	22	14	33	36	-28
MEAN MIN TMP (F)	-3	-2	0	12	27	38	44	43	36	24	10	1	19	36	-28
ABS MIN TMP (F)	-47	-42	-38	-30	-11	20	28	24	16	-4	-39	-42	-47	36	-528
MEAN NO DYS TMP = DR GTR 90(F)	0.0	0.0	0.0	0.0	0.0	0.0	0.0	0.0	0.0	0.0	0.0	0.0	0.0	12	4383
MEAN NO DYS TMP = DR LES 32(F)	30.9	28.0	31.0	29.3	16.6	2.7	0.1	0.3	10.0	26.1	29.6	31.0	235.6	12	4383
MEAN NO DYS TMP = DR LES 0(P)	17.8	17.2	17.9	8.6	0.1	0.0	0.0	0.0	0.0	0.2	6.8	18.2	86.8	12	4383
MEAN DEW PT TMP (F)	-1	-4	1	14	31	40	46	46	37	23	12	-3	20	12	105011
MEAN REL HUM (PCT)	75	72	75	79	77	81	85	85	81	78	79	72	78	12	105011
MEAN PRESS ALT (FT)	33	32	14	67	70	49	76	137	165	227	177	131	100	0	-50
MEAN PRECIP (IN)	1.10	1.00	0.90	0.80	0.60	1.10	2.70	3.80	2.80	1.60	1.10	1.10	18.6	36	-28
MEAN SNOW FALL (IN)	10.5	6.1	8.3	7.8	1.3	0.0	0.0	0.0	0.4	4.7	10.2	7.6	56.9	12	4383
MEAN NO DYS PRCP = DR GTR 0.1 IN	3.0	2.8	2.5	2.3	1.7	2.6	3.2	6.6	4.7	3.1	2.4	3.0	39.9	36	-29
MEAN NO DYS SNFL = DR GTR 1.5 IN	2.5	0.9	1.5	1.5	0.3	0.0	0.0	0.0	0.2	1.2	2.0	1.6	11.7	12	4383
MEAN NO DYS W/OCUR VSBY LES 1/2 MI	5.4	4.1	3.4	2.2	2.6	4.6	3.0	2.1	0.5	1.1	3.1	3.2	35.3	12	4381
MEAN NO DYS TSTMS	0.0	0.0	0.0	0.0	0.0	0.1	0.3	0.1	0.0	0.0	0.0	0.0	0.5	12	4383
P FREQ WND SPD = DR GTR 17 KTS	22.0	21.5	15.9	15.3	8.2	4.8	5.7	6.9	13.1	11.8	21.0	15.3	13.5	12	105012
P FREQ WND SPD = DR GTR 28 KTS	2.6	3.8	1.5	0.8	0.1	0.0	0.1	0.0	0.5	0.6	2.0	1.7	1.1	12	105012
P FREQ LES 3000 FT A/D LES 5 MI	37.6	32.3	33.6	40.4	37.0	43.1	52.5	61.5	49.4	44.6	50.8	33.3	43.0	12	105008
P FREQ LES 1500 FT A/D LES 3 MI															
POR 00-02 LST	22.9	19.2	21.0	22.1	17.1	26.0	39.1	37.4	20.7	16.7	22.7	16.1	23.4	12	13123
03-05 LST	22.0	17.5	19.7	21.5	20.4	27.1	38.4	39.4	20.0	15.3	23.7	18.2	23.8	12	13136
06-08 LST	22.1	16.8	17.8	22.6	20.8	30.9	39.1	39.4	20.6	17.0	23.6	17.1	24.2	12	13133
09-11 LST	23.0	17.4	15.6	20.9	19.2	30.6	36.6	40.9	21.0	17.8	24.6	18.3	23.8	12	13131
12-14 LST	22.2	17.2	16.9	23.1	15.4	28.7	35.1	38.9	20.5	16.5	23.2	17.7	23.1	12	13129
15-17 LST	24.2	17.5	19.4	24.3	13.9	25.1	32.9	34.8	20.7	15.7	26.9	17.5	22.7	12	13123
18-20 LST	23.8	18.3	20.4	24.5	12.6	22.8	33.6	36.3	19.8	15.5	25.2	15.8	22.4	12	13122
21-23 LST	23.7	18.3	19.0	24.1	15.1	24.1	36.7	37.9	19.8	16.1	23.7	16.6	22.9	12	13130
P FREQ LES 300 FT A/D LES 1 MI															
POR 00-02 LST	5.8	4.8	6.2	5.6	2.5	9.2	5.7	4.2	0.9	1.1	4.7	3.9	4.6	12	13123
03-05 LST	6.6	5.1	5.7	5.6	3.6	7.7	5.1	3.8	1.2	1.1	4.7	4.8	4.6	12	13136
06-08 LST	7.1	5.7	5.9	4.7	2.2	6.7	2.5	2.5	0.6	1.1	4.9	4.0	4.0	12	13133
09-11 LST	8.1	6.0	4.9	2.7	1.6	3.1	1.5	1.7	0.6	1.9	5.9	4.4	3.5	12	13131
12-14 LST	10.1	6.0	4.4	2.8	1.3	3.8	1.4	1.8	0.5	1.4	6.1	5.9	3.8	12	13129
15-17 LST	10.8	6.0	6.0	3.1	1.3	2.8	0.8	1.3	1.1	2.2	4.3	5.4	3.8	12	13123
18-20 LST	8.4	6.8	6.8	4.2	1.1	5.3	2.1	2.2	1.7	2.0	4.9	4.4	4.2	12	13122
21-23 LST	7.0	5.0	6.2	5.0	3.6	7.6	4.6	3.3	1.8	1.3	5.4	4.1	4.6	12	13130

NOME, ALASKA

MEAN NUMBER OF DAYS

PARAMETER DESCRIPTION		JAN	FEB	MAR	APR	MAY	JUN	JUL	AUG	SEP	OCT	NOV	DEC	ANN	POR (YRS)	NO. OBS
CIG = GTR 1000 FT AND VSBY = GTR 3 MI	19 LST	24.8	24.2	26.3	25.7	27.9	22.3	23.1	23.3	26.7	27.8	24.3	26.6	304.4	12	4381
	19 LST	24.8	23.6	26.2	24.5	28.1	24.6	23.4	22.9	26.0	28.4	24.5	26.8	303.8	12	4382
	01 LST	23.2	23.8	23.7	24.6	27.2	23.7	21.6	22.5	26.6	28.1	25.2	27.4	301.6	12	4382
	07 LST	26.3	24.2	27.0	24.2	26.4	22.2	21.6	22.1	26.8	27.3	24.9	26.7	299.5	12	4382
CIG = GTR 2000 FT AND VSBY = GTR 3 MI W/SPC WND LES 10 KTS	19 LST	14.0	13.9	16.3	13.4	12.6	9.8	9.5	9.1	8.8	11.5	10.7	16.8	146.4	12	4381
	19 LST	12.9	14.0	15.3	13.3	15.4	11.9	13.4	12.2	14.3	15.8	11.4	16.7	166.8	12	4382
	01 LST	12.9	13.4	13.4	12.7	13.9	16.9	14.5	12.2	13.7	15.3	11.6	16.4	171.9	12	4382
	07 LST	13.6	13.7	13.7	14.1	14.1	13.7	13.0	11.9	14.3	14.9	11.6	14.9	165.5	12	4382
SFC WND = GTR 17 KTS AND NO PRECIP.	19 LST	5.8	3.7	4.3	4.1	2.6	2.3	2.2	2.6	4.1	3.1	5.5	3.9	46.2	12	3802
	19 LST	6.3	4.7	4.2	3.5	2.0	1.6	1.7	1.8	2.4	2.1	3.7	7.2	39.2	12	3764
	01 LST	5.6	4.7	4.2	3.7	2.1	0.6	0.7	1.0	2.4	2.4	4.9	3.8	36.1	12	3739
	07 LST	6.1	3.2	3.4	3.6	2.3	0.5	1.2	1.2	2.9	3.1	4.8	4.4	38.9	12	3756
SFC WND 4-10 KTS AND TMP 33-89 DEG F AND NO PRECIP.	19 LST	0.0	0.3	0.1	3.1	14.0	19.3	19.3	19.9	14.6	8.4	1.0	0.1	100.1	12	3802
	19 LST	0.0	0.1	0.0	1.0	14.8	18.5	19.4	19.0	15.2	4.2	0.6	0.0	92.8	12	3764
	01 LST	0.0	0.1	0.0	0.7	9.2	17.2	18.9	17.9	11.2	3.6	0.7	0.0	79.1	12	3739
	07 LST	0.0	0.0	0.0	1.4	12.2	19.6	19.0	17.7	11.9	3.2	1.1	0.0	86.1	12	3756
SKY COVER LES 3/10 AND VSBY = GTR 3 MI	19 LST	10.0	11.7	10.2	9.1	7.8	5.7	4.1	2.3	3.6	6.0	5.6	10.6	86.7	12	4381
	19 LST	11.7	12.3	11.0	8.8	9.0	5.7	4.4	2.9	4.8	7.4	8.2	14.0	100.4	12	4382
	01 LST	14.1	14.0	13.9	11.3	8.7	6.3	4.1	3.6	8.1	10.2	8.4	14.0	116.9	12	4382
	07 LST	14.0	12.2	10.4	8.6	7.8	5.9	4.3	2.9	4.7	7.1	7.5	14.3	99.7	12	4382
CIG = GTR 2500 FT AND VSBY = GTR 3 MI	19 LST	22.7	21.8	24.6	21.3	23.9	19.8	17.3	15.7	19.6	22.8	19.2	24.1	232.8	12	4381
	19 LST	21.3	21.3	22.9	20.3	24.6	22.0	18.9	17.6	20.9	22.7	19.9	24.0	236.6	12	4382
	01 LST	21.6	21.3	23.4	21.1	23.7	20.5	17.4	16.0	20.7	23.3	19.1	23.4	231.7	12	4382
	07 LST	22.6	21.4	24.1	21.3	22.0	18.8	16.3	15.7	20.3	22.2	19.0	22.9	246.6	12	4382
CIG = GTR 6000 FT AND VSBY = GTR 3 MI	19 LST	19.7	18.8	20.6	18.2	19.2	16.3	13.8	10.3	13.1	15.6	14.0	21.0	200.6	12	4381
	19 LST	18.2	18.4	19.9	16.7	20.3	17.7	15.4	12.3	14.6	17.1	14.3	21.0	206.3	12	4382
	01 LST	19.2	18.7	20.6	16.8	16.9	16.1	12.7	10.3	14.3	16.3	13.8	19.8	195.5	12	4382
	07 LST	19.7	18.3	19.7	17.7	17.0	15.6	12.2	11.1	14.1	15.3	13.3	19.2	193.6	12	4382
CIG = GTR 10000 FT AND VSBY = GTR 3 MI	19 LST	17.7	17.8	19.0	17.4	17.2	14.3	12.0	8.3	11.0	13.6	12.8	18.9	180.0	12	4381
	19 LST	16.9	17.1	17.3	15.9	17.3	14.9	13.3	9.6	11.8	14.3	12.9	19.3	181.2	12	4382
	01 LST	17.1	17.4	18.3	16.0	14.8	13.4	10.6	8.4	12.3	14.3	12.1	19.0	173.9	12	4382
	07 LST	18.1	16.4	17.6	16.3	14.6	12.1	9.9	8.3	11.2	13.6	11.6	18.0	167.9	12	4382

NORTHEAST CAPE, ALASKA

STA NO. 70206 (IN AREA NUMBER 21)

LATITUDE 6319N

LONGITUDE 16858W

ELEVATION(FT) 00031

PARAMETER DESCRIPTION	JAN	FEB	MAR	APR	MAY	JUN	JUL	AUG	SEP	OCT	NOV	DEC	ANN	POR (YRS)	NO. OBS
ABS MAX TMP (F)	38	37	42	42	48	58	68	66	57	50	38	35	68	4	-113
MEAN MAX TMP (F)	14	12	17	21	35	43	51	51	44	35	25	10	30	4	-113
MEAN MIN TMP (F)	3	-2	2	8	27	34	42	43	38	28	19	2	20	5	-113
ABS MIN TMP (F)	-27	-36	-23	-14	6	26	32	32	24	3	3	-26	-36	4	-113
MEAN NO DYS TMP = DR GTR 90(F)	0.0	0.0	0.0	0.0	0.0	0.0	0.0	0.0	0.0	0.0	0.0	0.0	0.0	4	-29
MEAN NO DYS TMP = DR LES 32(F)	31.0	28.0	31.0	29.0	28.0	9.0	0.3	0.3	4.0	23.0	29.0	31.0	24.6	5	-113
MEAN NO DYS TMP = DR LES 0(F)					0.0	0.0	0.0	0.0	0.0	0.0	0.0			4	-29
MEAN DEW PT TMP (F)	1	-2	2	12	28	36	43	44	38	28	19	1	21	10	-117
MEAN REL HUM (PCT)	78	76	78	81	86	87	88	91	88	85	84	77	83	10	-117
MEAN PRESS ALT (FT)	64	83	28	70	75	44	67	131	157	228	196	155	108	0	-90
MEAN PRECIP (IN)	0.36	0.84	0.76	0.94	0.63	0.47	1.03	4.67	3.67	2.86	1.99	0.72	18.2	3	-113
MEAN SNOW FALL (IN)	4.2	5.5	7.1	5.0	4.4	0.0	0.0	0.0	0.9	9.7	16.0	8.5	61.3	3	-113
MEAN NO DYS PRCP = DR GTR 0.1 IN	1.3	1.8	2.2	1.5	1.8	1.3	2.5	7.5	5.9	4.8	3.6	2.2	36.4	3	-29
MEAN NO DYS SNFL = DR GTR 1.5 IN	0.9	1.2	1.5	1.0	0.9	0.0	0.0	0.0	0.2	2.1	3.6	1.9	13.3	3	-29
MEAN NO DYS W/OCUR VSBY LES 1/2 MI														0	0
MEAN NO DYS TSTMS														0	0
P FREQ WND SPD = DR GTR 17 KTS														0	0
P FREQ WND SPD = DR GTR 28 KTS														0	0
P FREQ LES 3000 FT A/D LES 3 MI														0	0
P FREQ LES 1500 FT A/D LES 3 MI														0	0
FOR 00-02 LST														0	0
03-05 LST														0	0
06-08 LST														0	0
09-11 LST														0	0
12-14 LST														0	0
15-17 LST														0	0
18-20 LST														0	0
21-23 LST														0	0
P FREQ LES 300 FT A/D LES 1 MI														0	0
FOR 00-02 LST														0	0
03-05 LST														0	0
06-08 LST														0	0
09-11 LST														0	0
12-14 LST														0	0
15-17 LST														0	0
18-20 LST														0	0
21-23 LST														0	0

NORTHEAST CAPE, ALASKA

MEAN NUMBER OF DAYS

PARAMETER DESCRIPTION		JAN	FEB	MAR	APR	MAY	JUN	JUL	AUG	SEP	OCT	NOV	DEC	ANN	POR (YRS)	NO. OBS
CIG = GTR 1000 FT AND VSBY = GTR 3 MI	13 LST														0	0
	19 LST														0	0
	01 LST														0	0
	07 LST														0	0
CIG =GTR 2000 FT AND VSBY =GTR 3 MI W/SFC WND LBS 10 KTS	13 LST														0	0
	19 LST														0	0
	01 LST														0	0
	07 LST														0	0
SFC WND = GTR 17 KTS AND NO PRECIP.	13 LST														0	0
	19 LST														0	0
	01 LST														0	0
	07 LST														0	0
SFC WND 4-10 KTS AND TMP 33-89 DEG F AND NO PRECIP.	13 LST														0	0
	19 LST														0	0
	01 LST														0	0
	07 LST														0	0
SKY COVER LES 3/10 AND VSBY = GTR 3 MI	13 LST														0	0
	19 LST														0	0
	01 LST														0	0
	07 LST														0	0
CIG = GTR 2500 FT AND VSBY = GTR 3 MI	13 LST														0	0
	19 LST														0	0
	01 LST														0	0
	07 LST														0	0
CIG = GTR 6000 FT AND VSBY = GTR 3 MI	13 LST														0	0
	19 LST														0	0
	01 LST														0	0
	07 LST														0	0
CIG = GTR 10000 FT AND VSBY = GTR 3 MI	13 LST														0	0
	19 LST														0	0
	01 LST														0	0
	07 LST														0	0

DATA NOT AVAILABLE

UNALAKLEET, ALASKA

STA NO. 70207 (IN AREA NUMBER 21)

LATITUDE 6353N

LONGITUDE 16047W

ELEVATION(FT) 00021

PARAMETER DESCRIPTION	JAN	FEB	MAR	APR	MAY	JUN	JUL	AUG	SEP	OCT	NOV	DEC	ANN	PDR (YRS)	NO. OBS
ABS MAX TMP (F)	47	41	47	62	71	86	82	82	74	60	44	40	86	17	-613
MEAN MAX TMP (F)	10	12	17	30	47	56	61	58	50	34	19	7	33	17	-113
MEAN MIN TMP (F)	-4	-3	-1	14	31	42	47	45	36	21	6	-6	19	17	-113
ABS MIN TMP (F)	-48	-50	-46	-32	-11	25	32	28	6	-20	-47	-50	-50	17	-613
MEAN NO DYS TMP = DR GTR 90(F)	0.0	0.0	0.0	0.0	0.0	0.0	0.0	0.0	0.0	0.0	0.0	0.0	0.0	12	4383
MEAN NO DYS TMP = DR LES 32(F)	30.8	28.0	31.0	29.0	16.6	1.7	0.2	0.7	9.2	27.4	29.9	31.0	235.5	12	4383
MEAN NO DYS TMP = DR LES 0(F)	18.4	16.8	15.9	6.4	0.1	0.0	0.0	0.0	0.0	1.5	8.6	18.8	86.5	12	4383
MEAN DEW PT TMP (F)	-3	-5	3	16	32	43	49	48	38	21	8	-3	20	12	104092
MEAN REL HUM (PCT)	74	73	73	76	75	81	82	84	81	79	77	74	77	12	104084
MEAN PRESS ALT (FT)	31	31	34	80	79	48	40	80	151	241	191	162	97	0	-50
MEAN PRECIP (IN)	0.39	0.33	0.39	0.31	0.54	0.78	2.21	4.24	2.21	0.94	0.30	0.22	13.1	17	-113
MEAN SNOW FALL (IN)	4.5	6.6	4.2	2.1	0.3	0.0	0.0	0.0	1.4	5.6	4.8	3.7	33.4	15	-113
MEAN NO DYS PRCP = DR GTR 0.1 IN	1.4	1.7	1.1	0.8	1.5	2.0	4.5	7.0	3.9	2.2	1.3	1.0	28.4	17	-29
MEAN NO DYS SNFL = DR GTR 1.5 IN	1.3	1.3	1.0	1.1	0.2	0.0	0.0	0.0	0.3	0.7	1.1	0.3	7.5	12	4381
MEAN NO DYS W/OCUR VSBY LES 1/2 MI	3.3	2.5	2.4	2.5	2.0	2.1	6.7	0.5	0.3	1.0	1.8	2.3	21.6	12	4374
MEAN NO DYS TSTMS	0.0	0.0	0.0	0.0	0.1	0.2	0.5	0.0	0.0	0.0	0.0	0.0	0.8	12	4383
P FREQ WND SPD = DR GTR 17 KTS	35.3	33.1	26.5	16.4	6.7	4.4	8.2	8.9	12.4	21.0	31.1	23.3	18.9	12	104875
P FREQ WND SPD = DR GTR 28 KTS	6.7	8.3	3.3	1.0	0.1	0.1	0.1	0.3	0.6	1.1	4.4	4.2	2.3	12	104875
P FREQ LES 3000 FT A/D LES 3 MI	28.5	29.1	24.2	30.6	29.3	40.9	30.7	34.1	43.4	37.7	38.9	27.5	36.2	12	104871
P FREQ LES 1500 FT A/D LES 3 MI															
FOR 00-02 LST	13.7	12.7	8.4	11.6	12.6	17.4	18.4	12.1	4.3	7.0	8.4	9.2	11.3	12	13096
03-05 LST	13.8	14.6	7.4	11.4	14.7	18.0	20.9	17.7	4.4	7.6	9.1	8.3	12.3	12	13113
06-08 LST	13.5	14.1	8.3	11.9	15.0	19.1	22.4	20.2	5.7	9.4	9.4	8.7	13.1	12	13117
09-11 LST	11.4	13.0	8.1	11.7	12.1	17.1	21.5	15.8	5.0	8.3	11.4	9.4	12.1	12	13119
12-14 LST	12.3	12.5	7.7	8.8	8.2	16.9	19.0	11.3	3.3	7.9	9.4	10.0	10.6	12	13118
15-17 LST	14.6	10.4	8.8	8.0	7.8	15.0	15.8	9.6	3.5	8.4	12.0	9.5	10.3	12	13114
18-20 LST	14.5	9.6	9.7	8.7	8.2	15.3	13.2	9.6	5.0	8.6	10.6	7.9	10.1	12	13117
21-23 LST	14.7	9.0	7.8	10.6	10.1	16.9	17.1	12.4	4.5	5.2	9.2	7.9	10.3	12	13116
P FREQ LES 300 FT A/D LES 1 MI															
FOR 00-02 LST	4.6	3.1	2.2	3.2	2.9	3.3	1.0	0.8	0.0	0.3	1.1	2.9	2.1	12	13096
03-05 LST	4.5	4.1	1.1	2.6	2.8	2.6	0.5	0.8	0.5	0.8	1.9	2.5	2.1	12	13113
06-08 LST	4.2	3.9	1.5	2.5	2.3	2.0	0.7	0.4	0.9	1.2	2.0	2.2	2.0	12	13117
09-11 LST	3.0	3.5	1.9	1.2	1.1	1.0	0.4	0.4	0.4	0.9	3.1	1.9	1.6	12	13119
12-14 LST	4.8	2.8	2.3	1.9	0.7	1.4	0.5	0.3	0.0	0.7	2.0	1.6	1.6	12	13118
15-17 LST	6.2	3.0	3.2	1.4	1.2	1.5	0.9	0.4	0.2	0.5	3.4	2.0	2.0	12	13114
18-20 LST	5.3	2.8	3.4	1.6	2.6	2.0	0.6	0.4	0.4	0.6	2.4	2.3	2.1	12	13117
21-23 LST	3.8	2.7	2.4	3.0	3.4	2.7	1.2	0.4	0.3	1.0	1.9	2.3	2.1	12	13116

UNALAKLEET, ALASKA

MEAN NUMBER OF DAYS

PARAMETER DESCRIPTION		JAN	FEB	MAR	APR	MAY	JUN	JUL	AUG	SEP	OCT	NOV	DEC	ANN	PDR (YRS)	NO. OBS
CIG = GTR 1000 FT AND VSBY = GTR 3 MI	19 LST	27.8	25.9	28.8	27.9	29.2	27.1	28.1	29.2	29.4	29.6	28.1	28.6	339.3	12	4375
	19 LST	27.1	26.1	28.7	28.3	28.9	26.8	29.4	29.6	29.5	29.8	27.9	29.1	341.2	12	4374
	01 LST	27.9	25.4	29.1	27.5	27.9	26.6	28.4	29.2	29.4	29.4	28.2	28.7	337.3	12	4376
	07 LST	27.7	25.2	28.7	27.1	27.8	26.3	27.0	28.4	29.2	28.7	28.1	29.1	333.3	12	4375
CIG =GTR 2000 FT AND VSBY =GTR 3 MI W/SFC WND LES 10 KTS	19 LST	10.0	10.6	12.1	13.1	12.2	12.3	12.4	13.2	12.6	12.6	10.1	13.8	149.0	12	4375
	19 LST	9.6	11.5	13.5	16.1	17.6	15.8	16.0	18.4	17.9	14.7	10.7	14.2	176.0	12	4374
	01 LST	10.1	10.6	13.6	15.9	18.1	18.5	17.6	18.0	17.3	15.1	9.8	13.9	178.5	12	4376
	07 LST	10.5	10.4	13.1	14.3	15.1	16.0	15.6	13.4	14.7	13.8	10.8	13.7	161.4	12	4375
SFC WND = GTR 17 KTS AND NO PRECIP.	19 LST	11.3	9.6	8.6	5.7	4.3	2.2	2.3	3.3	6.1	7.8	9.0	7.5	77.7	12	4120
	19 LST	10.6	9.1	7.8	4.1	1.2	1.2	1.4	2.5	2.9	6.0	9.1	7.3	63.2	12	4072
	01 LST	11.3	9.4	7.8	3.8	0.8	0.6	2.1	2.4	2.1	6.0	9.5	7.1	62.9	12	4034
	07 LST	10.5	9.7	8.2	4.9	2.4	1.8	2.1	2.4	3.9	6.7	9.2	7.4	69.2	12	4075
SFC WND 4-10 KTS AND TMP 33-89 DEG F AND NO PRECIP.	19 LST	0.1	0.1	1.1	4.3	13.7	18.3	17.7	13.8	14.2	6.8	0.9	0.0	95.2	12	4120
	19 LST	0.1	0.2	0.5	4.1	16.9	18.9	17.7	17.7	15.1	3.7	0.7	0.1	95.7	12	4072
	01 LST	0.2	0.1	0.0	1.9	13.1	18.7	17.0	18.3	13.4	3.4	0.4	0.2	86.7	12	4034
	07 LST	0.2	0.0	0.3	2.9	12.3	17.4	16.4	15.8	11.6	2.9	0.5	0.2	81.7	12	4075
SKY COVER LES 3/10 AND VSBY = GTR 3 MI	19 LST	10.1	10.1	11.2	8.6	6.0	3.7	3.2	1.6	3.6	5.6	5.3	10.8	79.8	12	4375
	19 LST	13.7	12.7	12.1	8.3	6.2	4.2	3.1	2.2	3.6	8.6	8.2	14.6	97.5	12	4374
	01 LST	14.3	13.1	13.4	11.7	7.7	4.3	3.1	3.9	7.3	11.0	9.6	14.8	116.2	12	4376
	07 LST	14.0	10.7	10.1	8.0	6.9	3.9	2.7	2.6	4.7	6.2	7.5	14.0	91.3	12	4375
CIG = GTR 2500 FT AND VSBY = GTR 3 MI	19 LST	26.3	23.0	27.4	25.2	26.8	22.7	22.2	23.3	26.1	26.7	25.2	25.8	300.7	12	4375
	19 LST	25.0	24.0	27.0	23.6	26.9	23.6	23.0	23.1	25.7	26.8	24.9	26.7	302.3	12	4374
	01 LST	25.6	23.6	27.5	25.0	25.4	23.1	21.1	22.2	26.5	26.8	25.3	26.3	298.4	12	4376
	07 LST	25.1	22.7	26.3	24.6	25.0	22.0	20.6	21.0	25.8	26.5	24.8	25.9	290.3	12	4375
CIG = GTR 6000 FT AND VSBY = GTR 3 MI	19 LST	22.0	19.2	22.4	20.4	20.2	15.3	14.1	12.8	15.6	17.9	17.9	21.9	219.7	12	4375
	19 LST	20.6	19.2	23.3	20.5	21.0	16.7	14.9	13.2	15.1	18.1	17.6	22.0	222.2	12	4374
	01 LST	21.9	19.2	22.1	19.1	19.7	16.1	13.1	11.9	16.1	18.2	17.5	21.8	216.7	12	4376
	07 LST	20.6	17.8	20.8	18.2	20.1	14.9	13.1	11.8	15.6	16.8	14.7	21.0	205.4	12	4375
CIG = GTR 10000 FT AND VSBY = GTR 3 MI	19 LST	18.0	16.3	18.9	17.3	15.9	11.7	9.9	8.9	10.9	14.4	13.2	19.1	174.3	12	4375
	19 LST	18.8	16.4	18.9	17.0	15.5	11.8	10.6	8.7	11.6	15.3	15.0	19.8	179.6	12	4374
	01 LST	19.7	17.2	19.3	16.9	15.2	10.8	9.9	9.0	12.8	15.3	15.0	20.1	181.2	12	4376
	07 LST	18.2	15.3	17.1	14.4	14.8	10.0	10.0	7.8	10.6	12.8	12.1	19.0	162.1	12	4375

CAPE ROMANZOF/CAPE ROMANZOF AFS, ALASKA

STA NO. 70212 (IN AREA NUMBER 21)

LATITUDE 6146N

LONGITUDE 16602W

ELEVATION(FT) 00457

PARAMETER DESCRIPTION	JAN	FEB	MAR	APR	MAY	JUN	JUL	AUG	SEP	OCT	NOV	DEC	ANN	PDR (YRS)	NO. OBS
ABS MAX TMP (F)	42	48	46	45	62	72	76	70	61	60	43	37	76	6	-113
MEAN MAX TMP (F)	17	15	22	26	40	50	53	52	46	35	27	15	33	6	-113
MEAN MIN TMP (F)	6	4	11	17	32	40	45	45	40	28	19	6	24	6	-113
ABS MIN TMP (F)	-23	-23	-22	-9	13	27	31	33	23	11	-4	-20	-23	6	-113
MEAN NO DYS TMP = OR GTR 90(F)	0.0	0.0	0.0	0.0	0.0	0.0	0.0	0.0	0.0	0.0	0.0	0.0	0.0	6	-29
MEAN NO DYS TMP = OR LES 32(F)	31.0	28.0	31.0	29.0	16.0	3.0	0.3	0.0	3.0	24.0	29.0	30.0	224.3	6	-113
MEAN NO DYS TMP = OR LES 0(F)					0.0	0.0	0.0	0.0	0.0	0.0				6	-29
MEAN DEW PT TMP (F)	8	6	8	17	31	39	45	46	39	26	18	4	24	10	-117
MEAN REL HUM (PCT)	79	76	78	81	83	85	88	89	86	83	83	77	82	10	-117
MEAN PRESS ALT (FT)	532	538	498	526	529	482	483	549	598	689	670	629	562	0	-50
MEAN PRECIP (IN)	1.30	1.71	2.35	0.86	1.58	1.84	2.41	5.82	4.84	1.91	1.79	0.73	27.1	5	-113
MEAN SNOW FALL (IN)	10.0	12.4	19.6	3.5	3.0	3.8	0.0	0.5	1.1	8.7	10.9	7.5	81.0	5	-113
MEAN NO DYS PRCP = OR GTR 0.1 IN	3.4	4.1	5.3	2.4	4.1	3.9	4.8	8.5	7.4	3.5	3.4	2.2	53.0	5	-29
MEAN NO DYS SNFL = OR GTR 1.5 IN	2.2	2.7		0.7	0.6		0.0	0.1	0.2	1.9	2.4	1.7		5	-29
MEAN NO DYS W/OCUR VSBY LES 1/2 MI														0	0
MEAN NO DYS TSTMS														0	0
P FREQ WND SPD = OR GTR 17 KTS														0	0
P FREQ WND SPD = OR GTR 28 KTS														0	0
P FREQ LES 5000 FT A/D LES 3 MI														0	0
P FREQ LES 1500 FT A/D LES 3 MI														0	0
FOR 00-02 LST														0	0
03-05 LST														0	0
06-08 LST														0	0
09-11 LST														0	0
12-14 LST														0	0
15-17 LST														0	0
18-20 LST														0	0
21-23 LST														0	0
P FREQ LES 300 FT A/D LES 1 MI														0	0
FOR 00-02 LST														0	0
03-05 LST														0	0
06-08 LST														0	0
09-11 LST														0	0
12-14 LST														0	0
15-17 LST														0	0
18-20 LST														0	0
21-23 LST														0	0

CAPE ROMANZOF/CAPE ROMANZOF AFS, ALASKA

MEAN NUMBER OF DAYS

PARAMETER DESCRIPTION	JAN	FEB	MAR	APR	MAY	JUN	JUL	AUG	SEP	OCT	NOV	DEC	ANN	PDR (YRS)	NO. URS
CIG = GTR 1000 FT AND VSBY = GTR 3 MI	13 LST													0	0
	19 LST													0	0
	01 LST													0	0
	07 LST													0	0
CIG =GTR 2000 FT AND VSBY =GTR 3 MI W/SFC WND LES 10 KTS	13 LST													0	0
	19 LST													0	0
	01 LST													0	0
	07 LST													0	0
SFC WND = GTR 17 KTS AND NO PRECIP.	13 LST													0	0
	19 LST													0	0
	01 LST													0	0
	07 LST													0	0
SFC WND 4-10 KTS AND TMP 33-89 DEG F AND NO PRECIP.	13 LST													0	0
	19 LST													0	0
	01 LST													0	0
	07 LST													0	0
SKY COVER LES 3/10 AND VSBY = GTR 3 MI	13 LST													0	0
	19 LST													0	0
	01 LST													0	0
	07 LST													0	0
CIG = GTR 2500 FT AND VSBY = GTR 3 MI	13 LST													0	0
	19 LST													0	0
	01 LST													0	0
	07 LST													0	0
CIG = GTR 6000 FT AND VSBY = GTR 3 MI	13 LST													0	0
	19 LST													0	0
	01 LST													0	0
	07 LST													0	0
CIG = GTR 10000 FT AND VSBY = GTR 3 MI	13 LST													0	0
	19 LST													0	0
	01 LST													0	0
	07 LST													0	0

DATA NOT AVAILABLE

BETHEL MUNICIPAL, ALASKA

STA NO. 70219 (IN AREA NUMBER 21)

LATITUDE 6047N

LONGITUDE 16190W

ELEVATION(FT) 00135

PARAMETER DESCRIPTION	JAN	FEB	MAR	APR	MAY	JUN	JUL	AUG	SEP	OCT	NOV	DEC	ANN	PQR (YRS)	NO. OBS
ABS MAX TMP (F)	43	47	48	38	76	86	86	81	70	63	48	42	86	18	-613
MEAN MAX TMP (F)	12	16	20	33	49	60	62	58	51	37	24	11	36	18	-113
MEAN MIN TMP (F)	-2	0	1	16	32	44	48	46	38	25	11	-3	21	18	-113
ABS MIN TMP (F)	-52	-45	-42	-31	-5	28	31	30	18	-2	-27	-44	-52	18	-613
MEAN NO DYS TMP = DR GTR 90(F)	0.0	0.0	0.0	0.0	0.0	0.0	0.0	0.0	0.0	0.0	0.0	0.0	0.0	12	4383
MEAN NO DYS TMP = DR LES 32(F)	30.5	27.8	30.8	28.3	13.9	0.4	0.1	0.1	6.2	25.8	28.8	30.7	223.4	12	4383
MEAN NO DYS TMP = DR LES 0(F)	18.3	15.3	15.7	5.8	0.0	0.0	0.0	0.0	0.0	0.2	6.8	18.6	80.7	12	4383
MEAN DEW PT TMP (F)	-1	0	5	19	34	43	49	49	40	26	15	-3	23	12	104690
MEAN REL HUM (PCT)	77	76	78	81	76	76	82	87	86	86	85	77	81	12	104689
MEAN PRESS ALT (FT)	242	266	220	244	238	164	137	168	292	406	398	355	263	0	-50
MEAN PRECIP (IN)	1.12	1.27	1.25	0.99	1.06	1.27	2.17	4.53	2.66	1.93	1.02	1.04	19.6	18	-113
MEAN SNOW FALL (IN)	10.5	10.5	11.2	4.6	1.1	0.0	0.0	0.0	0.4	3.4	7.6	10.2	59.5	18	-113
MEAN NO DYS PRCP = DR GTR 0.1 IN	3.0	3.3	3.4	1.7	2.9	2.9	4.4	7.3	4.5	3.0	2.3	2.9	41.6	18	-29
MEAN NO DYS SNFL = DR GTR 1.5 IN	2.1	1.9	2.5	0.8	0.2	0.0	0.0	0.0	0.0	0.8	1.6	2.2	12.1	12	4381
MEAN NO DYS W/O CUR VSBY LES 1/2 MI	4.7	3.0	3.0	2.2	2.2	1.8	2.7	3.5	2.6	3.1	3.8	4.7	37.3	12	4368
MEAN NO DYS TSTMS	0.0	0.0	0.0	0.0	0.1	0.5	0.4	0.2	0.1	0.0	0.0	0.0	1.3	12	4383
P FREQ WND SPD = DR GTR 17 KTS	17.9	20.9	13.6	10.9	6.9	4.1	6.2	7.7	8.9	10.4	12.4	17.3	11.4	12	104703
P FREQ WND SPD = DR GTR 28 KTS	0.8	1.6	1.1	0.4	0.1	0.1	0.2	0.2	0.6	0.4	0.8	1.2	0.6	12	104703
P FREQ LES 3000 FT A/D LES 3 MI	38.2	39.5	35.6	40.6	44.6	54.2	60.5	67.9	57.7	46.5	49.3	41.0	48.0	12	104699
P FREQ LES 1900 FT A/D LES 3 MI															
FDR 00-02 LST	20.2	22.3	19.7	16.7	14.8	16.3	27.3	30.8	19.3	14.2	20.9	20.5	20.3	12	13091
03-05 LST	22.2	22.9	22.3	21.6	21.2	27.6	40.0	38.8	25.3	16.5	21.3	20.4	25.0	12	13087
06-08 LST	21.2	22.8	24.2	23.0	24.1	34.8	45.9	44.8	23.1	19.9	20.4	21.3	27.1	12	13090
09-11 LST	21.3	18.6	22.1	22.2	21.3	28.3	42.4	46.9	23.0	21.0	22.9	20.8	25.9	12	13085
12-14 LST	19.7	17.6	18.8	17.6	13.6	18.6	31.9	38.3	20.7	21.2	19.6	20.8	21.5	12	13096
15-17 LST	22.3	17.7	18.6	16.6	10.5	10.7	23.3	29.0	17.1	18.0	22.1	23.1	19.1	12	13092
18-20 LST	20.5	19.5	19.1	17.2	9.1	9.6	22.0	26.9	16.9	15.4	22.0	22.3	18.4	12	13085
21-23 LST	20.5	21.7	18.6	16.9	11.7	11.0	23.2	28.5	17.2	15.8	22.1	19.1	18.9	12	13085
P FREQ LES 300 FT A/D LES 1 MI															
FDR 00-02 LST	7.9	3.8	3.0	1.7	2.6	0.6	1.6	3.6	2.6	3.0	4.2	3.8	3.2	12	13091
03-05 LST	6.8	4.2	3.5	3.0	4.1	4.9	6.2	7.5	5.6	3.5	4.7	4.7	4.9	12	13087
06-08 LST	5.9	3.8	4.3	3.2	3.2	2.2	3.0	6.6	4.5	4.5	4.1	4.6	4.2	12	13090
09-11 LST	6.2	4.3	3.5	2.6	0.4	0.1	0.4	1.4	0.9	2.8	3.4	3.2	2.8	12	13085
12-14 LST	5.2	3.9	2.2	0.8	0.1	0.0	0.0	0.4	0.1	1.9	4.7	4.3	2.0	12	13096
15-17 LST	4.7	3.3	2.6	1.3	0.0	0.0	0.0	0.0	0.2	0.9	4.3	3.5	1.9	12	13092
18-20 LST	4.6	3.0	3.1	2.2	0.3	0.0	0.1	0.6	0.5	1.9	4.5	4.5	2.1	12	13085
21-23 LST	5.9	3.8	2.1	1.5	1.0	0.1	0.3	0.6	1.4	2.3	5.5	4.4	2.4	12	13085

BETHEL MUNICIPAL, ALASKA

MEAN NUMBER OF DAYS

PARAMETER DESCRIPTION		JAN	FEB	MAR	APR	MAY	JUN	JUL	AUG	SEP	OCT	NOV	DEC	ANN	POR (YRS)	NO. OBS
CIG = GTR 1000 FT AND VSBY = GTR 3 MI	13 LST	26.1	24.2	27.5	27.2	29.3	28.7	26.4	24.4	26.6	27.2	25.5	25.9	319.0	12	4368
	19 LST	25.7	23.7	27.1	26.2	30.0	28.9	27.2	25.9	27.2	27.7	24.6	25.6	319.8	12	4369
	01 LST	25.7	23.5	26.2	26.5	28.1	26.7	24.6	24.3	26.1	27.9	25.4	26.0	311.0	12	4370
	07 LST	25.4	22.9	24.8	25.3	25.0	22.0	19.4	19.5	24.2	26.3	24.8	26.5	286.1	12	4369
CIG = GTR 2000 FT AND VSBY = GTR 3 MI W/SFC WND LES 10 KTS	13 LST	10.1	8.0	10.9	10.7	10.4	11.3	12.1	9.5	10.1	10.1	10.7	10.7	124.6	12	4368
	19 LST	11.2	9.7	12.6	12.6	13.7	12.8	14.2	14.0	16.3	14.4	11.2	10.7	153.4	12	4369
	01 LST	10.7	8.8	12.7	14.4	18.0	16.7	14.9	15.7	16.0	13.6	11.5	11.2	164.2	12	4370
	07 LST	10.1	8.7	12.7	13.4	14.8	12.0	12.7	12.1	14.6	13.2	11.3	11.4	147.0	12	4369
SFC WND = GTR 17 KTS AND NO PRECIP.	13 LST	6.0	6.3	4.8	4.2	2.5	1.3	2.7	3.1	3.7	4.1	4.4	5.4	48.5	12	3951
	19 LST	5.3	5.4	4.3	3.0	2.6	1.7	1.5	2.1	1.3	2.1	2.8	4.6	36.7	12	3866
	01 LST	5.6	5.6	4.0	2.1	0.8	0.7	0.8	0.7	1.6	2.1	3.2	4.6	31.8	12	3807
	07 LST	5.3	6.2	3.4	2.6	1.2	0.8	1.0	1.1	1.5	2.6	3.2	4.8	33.7	12	3794
SFC WND 4-10 KTS AND TMP 33-89 DEG F AND NO PRECIP.	13 LST	0.7	0.9	2.6	8.9	15.7	18.3	18.6	16.9	15.2	10.6	2.9	0.4	111.7	12	3951
	19 LST	0.3	0.7	1.8	8.6	17.4	16.5	18.9	18.8	18.1	7.8	1.7	0.4	111.0	12	3866
	01 LST	0.3	0.4	0.6	3.3	14.9	19.5	18.0	21.3	16.4	5.9	1.5	0.6	103.2	12	3807
	07 LST	0.3	0.3	0.6	2.7	15.8	19.9	22.5	19.0	16.2	5.5	1.7	0.4	104.9	12	3794
SKY COVER LES 3/10 AND VSBY = GTR 3 MI	13 LST	8.8	8.8	10.0	6.8	3.5	2.6	2.0	1.4	2.2	4.7	5.1	8.9	64.8	12	4368
	19 LST	10.6	9.8	9.6	8.0	3.8	3.0	3.7	1.9	3.2	6.8	6.3	10.1	76.8	12	4369
	01 LST	11.1	10.9	12.6	10.8	6.7	4.7	3.3	3.4	6.4	9.7	7.6	11.1	98.3	12	4370
	07 LST	10.3	9.2	8.6	6.8	4.2	2.5	1.7	0.9	3.1	6.4	7.9	10.4	72.0	12	4369
CIG = GTR 2500 FT AND VSBY = GTR 3 MI	13 LST	23.7	21.5	23.5	22.1	22.9	19.5	15.4	13.6	19.2	21.0	21.4	23.1	246.9	12	4368
	19 LST	22.8	21.1	22.7	23.6	25.1	23.3	20.9	18.2	22.2	23.4	20.1	21.6	265.0	12	4369
	01 LST	23.0	19.8	23.0	22.3	24.7	21.0	19.2	17.6	21.0	23.9	20.5	21.6	257.6	12	4370
	07 LST	22.6	18.9	21.2	20.5	22.4	16.7	14.1	14.7	19.8	21.9	20.4	22.4	235.6	12	4369
CIG = GTR 6000 FT AND VSBY = GTR 3 MI	13 LST	19.7	17.5	21.1	17.3	13.2	11.9	9.1	7.2	10.1	15.4	15.0	18.8	176.3	12	4368
	19 LST	19.2	17.2	19.5	18.9	17.0	14.4	13.4	10.7	12.2	15.7	14.4	17.5	190.1	12	4369
	01 LST	19.1	16.4	20.2	17.5	17.5	14.5	11.7	10.1	12.9	16.9	14.8	18.4	190.0	12	4370
	07 LST	18.6	15.3	17.5	16.0	16.8	11.4	10.1	8.3	11.5	14.2	15.0	17.5	172.2	12	4369
CIG = GTR 10000 FT AND VSBY = GTR 3 MI	13 LST	16.1	15.1	18.4	15.4	10.3	8.8	6.7	4.8	6.8	12.2	11.8	15.8	142.2	12	4368
	19 LST	16.2	14.8	16.4	16.0	13.1	11.1	9.7	6.7	9.0	12.6	12.5	15.1	153.2	12	4369
	01 LST	15.7	14.6	17.1	15.1	13.1	10.7	9.1	7.2	10.5	14.8	11.6	15.1	154.6	12	4370
	07 LST	15.1	13.0	14.6	13.8	12.1	7.8	6.4	4.7	7.9	11.5	12.4	14.2	133.5	12	4369

GALENA, ALASKA

STA NO. 70222 (IN AREA NUMBER 21)

LATITUDE 6444N LONGITUDE 15655W ELEVATION(FT) 00128

PARAMETER DESCRIPTION	JAN	FEB	MAR	APR	MAY	JUN	JUL	AUG	SEP	OCT	NOV	DEC	ANN	PDR (YRS)	NO. OBS
ABS MAX TMP (F)	40	35	50	60	80	85	89	80	75	59	40	37	89	13	4379
MEAN MAX TMP (F)	0	4	16	31	53	66	68	62	50	29	9	-5	32	13	4379
MEAN MIN TMP (F)	-16	-15	-6	11	35	49	52	48	36	17	-5	-20	16	13	4379
ABS MIN TMP (F)	-54	-52	-41	-35	-1	29	37	32	15	-23	-43	-62	-62	13	4379
MEAN NO DYS TMP = DR GTR 90(F)	0.0	0.0	0.0	0.0	0.0	0.0	0.0	0.0	0.0	0.0	0.0	0.0	0.0	13	4379
MEAN NO DYS TMP = DR LES 32(F)	30.8	28.0	30.5	28.5	9.4	0.1	0.0	0.1	9.2	28.3	30.0	31.0	225.9	13	4379
MEAN NO DYS TMP = DR LES 0(F)	24.8	21.1	18.7	7.0	0.1	0.0	0.0	0.0	4.2	17.6	26.1	119.6		13	4379
MEAN DEW PT TMP (F)	-13	-12	-2	13	30	43	48	47	35	18	-3	-15	16	13	102378
MEAN REL HUM (PCT)	71	70	68	68	59	61	67	76	75	75	70	70		13	102376
MEAN PRESS ALT (FT)	100	121	106	157	160	145	156	201	249	322	259	210	182	0	-50
MEAN PRECIP (IN)	0.99	0.97	0.81	0.82	0.51	1.24	2.11	2.47	1.48	1.04	1.15	0.74	14.3	12	4137
MEAN SNOW FALL (IN)	9.5	9.8	8.3	7.6	0.6	0.0	0.0	0.0	0.6	8.2	11.5	7.5	63.6	12	4137
MEAN NO DYS PRCP = DR GTR 0.1 IN	3.2	2.5	2.9	3.2	2.1	3.5	6.6	8.1	5.3	3.4	3.7	2.0	46.5	12	4137
MEAN NO DYS SNFL = DR GTR 1.5 IN	1.9	1.8	1.5	2.0	0.1	0.0	0.0	0.0	0.1	1.7	2.6	1.3	13.0	12	4137
MEAN NO DYS W/OCUR VSBY LES 1/2 MI	1.7	1.9	0.7	0.3	0.2	0.2	0.9	0.7	1.2	1.8	1.9	1.9	13.4	13	4379
MEAN NO DYS TSTMS	0.0	0.0	0.0	0.0	0.1	1.3	1.1	0.8	0.1	0.0	0.0	0.0	3.4	13	4379
P FREQ WND SPD = DR GTR 17 KTS	3.6	3.3	3.8	3.1	1.1	1.9	1.7	3.1	3.1	2.8	3.2	2.7	2.8	13	105063
P FREQ WND SPD = DR GTR 28 KTS	0.0	0.1	0.3	0.1	0.0	0.1	0.0	0.2	0.0	0.0	0.1	0.1	0.1	13	105063
P FREQ LES 5000 FT A/D LES 5 MI	31.6	33.0	26.4	26.0	23.8	22.7	31.7	45.3	39.4	44.9	37.9	32.6	32.9	13	105061
P FREQ LES 1500 FT A/D LES 3 MI															
FOR 00-02 LST	13.4	13.8	9.1	6.4	1.7	3.1	5.8	3.7	4.9	11.4	15.0	11.4	8.3	13	13139
03-05 LST	12.1	13.6	9.1	6.1	2.1	2.8	6.8	5.9	6.9	12.6	14.6	13.9	8.9	13	13137
06-08 LST	10.8	14.7	10.1	9.2	2.8	2.5	9.1	7.4	8.7	13.3	15.3	13.1	9.8	13	13133
09-11 LST	14.7	14.5	7.8	7.2	3.3	2.6	8.2	7.1	8.6	14.7	15.0	15.9	10.0	13	13140
12-14 LST	12.4	10.0	6.6	5.8	2.2	1.4	4.9	6.0	6.6	14.0	11.9	14.0	8.0	13	13137
15-17 LST	13.2	9.1	7.1	5.5	0.6	1.3	3.9	3.5	4.6	12.5	12.3	16.1	7.5	13	13138
18-20 LST	12.5	9.3	7.9	7.0	0.7	1.7	3.7	3.0	3.9	11.6	11.5	14.0	7.2	13	13139
21-23 LST	13.4	9.1	7.8	6.6	1.5	1.8	4.7	3.1	3.7	10.4	13.1	12.0	7.3	13	13132
P FREQ LES 300 FT A/D LES 1 MI															
FOR 00-02 LST	3.0	3.1	2.2	0.6	0.1	0.5	1.7	0.4	1.0	2.0	1.9	1.9	1.3	13	13139
03-05 LST	2.2	2.4	2.3	0.2	0.4	0.2	2.0	1.0	1.4	2.6	2.2	2.1	1.6	13	13137
06-08 LST	1.8	2.6	3.9	1.6	0.1	0.2	1.4	1.3	3.0	4.6	2.4	1.8	2.1	13	13133
09-11 LST	3.5	3.4	1.8	0.9	0.0	0.0	1.3	0.3	0.6	3.9	3.0	4.9	2.0	13	13140
12-14 LST	3.3	2.1	1.2	1.0	0.0	0.0	1.1	0.0	0.0	1.7	2.2	3.8	1.4	13	13137
15-17 LST	2.8	1.7	1.3	0.8	0.0	0.4	0.6	0.0	0.1	1.9	2.3	3.8	1.3	13	13138
18-20 LST	2.1	1.9	0.6	2.0	0.1	0.5	1.3	0.0	0.2	1.7	1.5	3.3	1.3	13	13139
21-23 LST	2.3	2.4	1.0	1.0	0.3	0.4	1.6	0.0	0.2	2.4	1.8	2.6	1.3	13	13132

GALENA, ALASKA

MEAN NUMBER OF DAYS

PARAMETER DESCRIPTION		JAN	FEB	MAR	APR	MAY	JUN	JUL	AUG	SEP	OCT	NOV	DEC	ANN	PDR (YRS)	NO. OBS
CIG = GTR 1000 FT AND VSBY = GTR 3 MI	14 LST	27.7	26.0	29.4	28.7	30.7	29.8	30.0	30.3	29.3	28.6	26.8	27.4	344.7	13	4381
	20 LST	27.3	26.2	29.1	28.1	30.7	29.5	30.1	30.4	29.6	28.7	27.7	27.5	344.9	13	4380
	02 LST	27.3	24.0	28.9	28.2	30.7	28.9	29.3	30.1	29.0	28.2	26.7	28.1	338.8	13	4381
	08 LST	28.1	24.6	27.7	27.9	30.5	29.5	29.2	28.9	27.8	27.2	26.7	27.3	335.4	13	4381
CIG = GTR 2000 FT AND VSBY = GTR 3 MI W/SFC WND LES 10 KTS	14 LST	22.0	19.6	20.2	18.3	19.6	20.6	22.1	20.6	16.9	18.8	21.5	23.3	241.9	13	4381
	20 LST	22.2	21.4	22.8	22.2	23.3	22.3	23.9	23.2	23.5	21.2	22.5	23.8	274.3	13	4380
	02 LST	22.7	19.7	22.9	23.1	26.8	24.5	25.8	25.5	22.7	21.5	21.0	22.9	279.1	13	4381
	08 LST	22.7	20.1	23.9	21.2	23.7	24.0	23.8	22.9	21.3	21.4	20.6	23.3	268.9	13	4381
SFC WND = GTR 17 KTS AND NO PRECIP.	14 LST	1.2	0.5	1.2	1.9	0.9	1.1	0.9	1.5	1.7	0.8	1.0	0.7	13.4	13	4072
	20 LST	1.2	0.7	1.3	0.4	0.2	0.4	0.2	0.2	0.5	0.9	0.9	0.2	7.1	13	4010
	02 LST	1.3	0.7	0.6	0.4	0.1	0.2	0.2	0.5	1.0	1.0	0.6	0.7	7.3	13	3919
	08 LST	1.0	1.0	0.8	0.6	0.6	0.3	0.3	0.9	0.5	0.6	1.2	0.7	8.5	13	3999
SFC WND 4-10 KTS AND TMP 33-89 DEG F AND NO PRECIP.	14 LST	0.2	0.3	1.7	6.9	18.8	20.3	16.7	17.1	16.3	5.9	0.1	0.0	104.3	13	4072
	20 LST	0.3	0.0	0.7	5.8	18.6	17.8	15.9	16.6	15.6	3.5	0.1	0.1	95.0	13	4010
	02 LST	0.1	0.1	0.4	1.3	11.0	13.2	13.3	14.5	12.3	2.6	0.0	0.1	68.9	13	3919
	08 LST	0.3	0.1	0.5	2.5	14.4	17.0	15.0	15.1	12.6	1.8	0.1	0.2	79.6	13	3999
SKY COVER LES 3/10 AND VSBY = GTR 3 MI	14 LST	8.9	9.3	10.1	9.2	5.2	2.3	1.6	1.1	3.4	5.6	7.1	9.2	73.0	13	4381
	20 LST	12.4	11.0	11.7	10.2	6.0	2.7	3.2	1.8	5.2	7.9	9.7	10.8	92.6	13	4380
	02 LST	11.7	10.8	13.6	11.8	7.5	3.5	3.5	3.2	6.6	6.7	8.4	10.9	98.2	13	4381
	08 LST	11.0	8.8	10.1	9.2	7.3	5.5	3.8	2.7	3.8	4.3	7.5	11.0	85.0	13	4381
CIG = GTR 2500 FT AND VSBY = GTR 3 MI	14 LST	26.2	24.3	27.9	27.2	29.6	28.5	27.6	26.2	26.0	24.8	23.8	25.0	317.1	13	4381
	20 LST	25.6	24.1	27.4	27.2	30.2	29.2	29.3	28.7	27.8	24.9	24.8	25.4	324.6	13	4380
	02 LST	25.6	21.6	25.7	26.3	29.2	28.6	27.8	26.9	26.1	23.9	23.1	25.0	309.8	13	4381
	08 LST	25.6	22.5	26.1	26.6	29.0	27.5	25.8	25.2	25.6	24.1	22.9	25.2	306.1	13	4381
CIG = GTR 6000 FT AND VSBY = GTR 3 MI	14 LST	21.4	19.7	23.6	21.7	18.5	16.8	16.6	12.3	15.2	16.2	18.4	20.9	221.3	13	4381
	20 LST	21.2	19.8	23.3	21.7	21.4	21.1	19.7	16.6	17.9	16.1	18.7	20.8	238.3	13	4380
	02 LST	19.8	17.3	20.7	20.5	21.3	21.8	20.1	15.7	17.0	14.4	16.3	20.3	225.6	13	4381
	08 LST	20.5	16.3	20.6	21.5	23.3	23.3	20.1	16.0	15.9	15.3	16.1	20.6	229.9	13	4381
CIG = GTR 10000 FT AND VSBY = GTR 3 MI	14 LST	18.0	17.0	20.8	19.7	15.3	14.4	13.2	9.3	11.2	13.3	15.1	17.8	185.1	13	4381
	20 LST	18.5	16.6	19.7	18.8	16.6	14.2	14.1	10.9	12.8	13.9	15.3	18.3	185.7	13	4380
	02 LST	16.2	14.4	18.2	18.1	16.4	16.1	14.4	10.7	13.3	12.7	13.7	17.3	181.7	13	4381
	08 LST	16.6	14.3	17.1	18.9	18.5	17.4	15.2	11.8	10.1	12.6	13.4	17.6	183.5	13	4381

MC GRATH, ALASKA

STA NO. 70231 (IN AREA NUMBER 21)

LATITUDE 6257N

LONGITUDE 15336W

ELEVATION(FT) 00337

PARAMETER DESCRIPTION	JAN	FEB	MAR	APR	MAY	JUN	JUL	AUG	SEP	OCT	NOV	DEC	ANN	POR (YRS)	NO. OBS
ABS MAX TMP (F)	54	55	51	67	80	89	88	83	76	61	47	44	89	20	-613
MEAN MAX TMP (F)	1	11	22	38	55	67	68	62	52	33	13	-1	35	20	-113
MEAN MIN TMP (F)	-18	-12	-6	14	34	45	49	45	36	19	-3	-17	16	20	-113
ABS MIN TMP (F)	-64	-64	-51	-28	-2	30	33	28	6	-22	-49	-67	-67	20	-613
MEAN NO DYS TMP = DR GTR 90(F)	0.0	0.0	0.0	0.0	0.0	0.0	0.0	0.0	0.0	0.0	0.0	0.0	0.0	12	4383
MEAN NO DYS TMP = DR LES 32(F)	30.9	28.0	31.0	28.4	10.3	0.4	0.0	0.5	10.7	28.7	29.8	31.0	229.9	12	4383
MEAN NO DYS TMP = DR LES 0(F)	25.1	22.3	20.2	4.9	0.0	0.0	0.0	0.0	0.0	3.4	15.0	25.3	116.4	12	4383
MEAN DEW PT TMP (F)	-15	-11	-1	17	32	43	48	47	37	19	1	-15	17	12	104893
MEAN REL HUM (PCT)	72	70	66	66	62	64	71	79	80	80	78	74	72	12	104882
MEAN PRESS ALT (FT)	355	382	352	393	393	361	364	424	478	559	513	464	420	0	-50
MEAN PRECIP (IN)	1.15	1.08	0.91	0.50	0.93	1.74	2.43	3.60	2.66	1.39	1.04	1.03	18.3	22	-113
MEAN SNOW FALL (IN)	17.1	13.6	12.3	4.5	0.6	0.0	0.0	0.0	0.9	7.6	13.6	14.9	85.1	19	-113
MEAN NO DYS PRCP = DR GTR 0.1 IN	3.1	2.9	2.6	1.4	2.6	3.8	4.8	6.3	4.3	2.8	2.3	2.8	39.9	22	-29
MEAN NO DYS SNFL = DR GTR 1.5 IN	4.2	2.4	1.8	1.6	0.2	0.0	0.0	0.0	0.3	1.1	2.6	3.1	17.3	12	4382
MEAN NO DYS W/OCUR VSBY LES 1/2 MI	2.3	0.8	0.2	0.4	0.6	0.4	1.1	1.6	0.8	1.3	1.2	1.6	12.3	12	4382
MEAN NO DYS TSTMS	0.0	0.0	0.0	0.0	0.0	0.0	0.0	0.0	0.0	0.0	0.0	0.0	0.0	12	4383
P FREQ WND SPD = DR GTR 17 KTS	0.3	0.6	0.5	0.4	0.4	0.3	0.7	0.7	1.1	0.7	0.3	0.2	0.5	12	105125
P FREQ WND SPD = DR GTR 28 KTS	0.0	0.2	0.1	0.0	0.0	0.0	0.0	0.0	0.1	0.0	0.0	0.0	0.0	12	105125
P FREQ LES 3000 FT A/Q LES 3 MI	34.4	31.1	21.3	24.7	20.7	22.8	34.8	43.2	43.0	43.9	44.6	41.6	33.8	12	105118
P FREQ LES 1500 FT A/Q LES 3 MI															
FOR 00-02 LST	16.5	13.5	6.3	5.2	1.5	2.8	8.7	10.5	7.6	13.7	20.4	20.0	10.6	12	13140
03-05 LST	21.3	14.9	8.4	6.4	4.9	4.8	13.4	16.4	9.7	15.1	21.5	22.8	13.3	12	13140
06-08 LST	19.1	13.0	8.0	7.1	4.7	5.5	15.7	18.5	13.6	17.6	22.0	21.5	13.9	12	13145
09-11 LST	16.7	13.3	5.7	6.6	4.8	2.7	10.8	14.9	12.6	15.6	21.3	17.3	11.9	12	13136
12-14 LST	16.3	11.1	4.7	5.8	2.3	0.8	6.1	7.9	7.9	12.5	19.6	17.0	9.3	12	13142
15-17 LST	14.6	11.0	3.8	4.6	1.2	0.8	4.2	6.2	6.3	10.2	19.9	16.4	8.3	12	13139
18-20 LST	16.2	10.9	5.7	4.5	1.0	0.8	5.1	8.0	5.8	8.8	18.4	19.5	8.7	12	13137
21-23 LST	18.3	11.7	6.9	5.6	1.3	1.2	6.6	7.9	8.7	10.2	17.9	21.2	9.8	12	13139
P FREQ LES 300 FT A/Q LES 1 MI															
FOR 00-02 LST	3.0	1.5	0.5	0.5	0.3	0.3	1.4	0.3	0.1	1.0	2.3	3.7	1.2	12	13140
03-05 LST	4.7	1.5	0.6	1.3	1.4	0.8	2.7	3.4	1.4	1.3	1.9	3.7	2.1	12	13140
06-08 LST	4.9	1.6	1.1	1.1	0.8	0.4	1.8	4.0	2.2	2.9	2.2	3.1	2.2	12	13145
09-11 LST	4.5	1.4	0.3	0.6	0.0	0.0	0.4	0.4	0.5	2.6	2.8	3.2	1.4	12	13136
12-14 LST	4.1	2.0	0.4	0.8	0.2	0.0	0.8	0.0	0.0	0.8	2.1	3.3	1.2	12	13142
15-17 LST	3.3	2.4	0.6	0.6	0.0	0.0	0.8	0.0	0.2	0.3	2.2	1.7	1.0	12	13139
18-20 LST	3.6	1.6	0.3	0.6	0.0	0.0	0.8	0.0	0.0	0.8	2.1	2.8	1.1	12	13137
21-23 LST	3.9	2.5	1.2	0.7	0.0	0.0	0.9	0.1	0.1	1.0	2.4	2.8	1.3	12	13139

MC GRATH, ALASKA

MEAN NUMBER OF DAYS

PARAMETER DESCRIPTION		JAN	FEB	MAR	APR	MAY	JUN	JUL	AUG	SEP	OCT	NOV	DEC	ANN	PDR (YRS)	NO. UBS
CIG = GTR 1000 FT AND VSBY = GTR 3 MI	14 LST	27.2	25.9	30.2	28.9	31.0	30.0	30.5	30.4	29.4	29.9	25.8	26.9	345.7	12	4382
	20 LST	26.9	26.3	29.6	29.2	30.9	29.8	30.3	30.1	29.3	29.6	26.2	26.0	344.2	12	4382
	02 LST	26.8	24.8	29.4	28.8	30.7	29.7	29.3	29.2	29.1	28.4	25.8	26.7	338.7	12	4382
	08 LST	26.6	25.3	29.5	28.3	30.3	29.6	28.4	28.1	27.8	27.3	25.5	26.4	333.1	12	4382
CIG = GTR 2000 FT AND VSBY = GTR 3 MI W/SFC WND LES 10 KTS	14 LST	23.7	21.5	23.7	21.5	21.5	22.0	22.6	22.7	21.2	22.9	22.0	23.2	268.5	12	4382
	20 LST	23.3	23.0	26.4	25.1	26.0	26.0	26.2	26.2	25.3	25.5	22.2	22.7	297.9	12	4382
	02 LST	23.3	21.7	26.2	27.0	28.5	27.5	25.6	25.6	24.9	23.9	21.2	22.2	297.6	12	4382
	08 LST	23.2	22.5	26.7	24.3	25.2	25.1	22.6	22.5	22.6	22.3	21.1	22.0	280.1	12	4382
SFC WND = GTR 17 KTS AND NO PRECIP.	14 LST	0.1	0.3	0.3	0.2	0.1	0.4	0.1	0.4	0.3	0.2	0.0	0.2	2.6	12	3996
	20 LST	0.2	0.0	0.1	0.1	0.2	0.1	0.2	0.1	0.3	0.1	0.1	0.0	1.5	12	3961
	02 LST	0.1	0.1	0.0	0.4	0.0	0.1	0.3	0.0	0.2	0.0	0.0	0.0	1.2	12	3893
	08 LST	0.0	0.2	0.2	0.0	0.0	0.0	0.0	0.2	0.2	0.3	0.1	0.0	1.2	12	3939
SFC WND 4-10 KTS AND THP 33-89 DEG F AND NO PRECIP.	14 LST	0.4	0.3	2.8	14.5	20.6	20.3	21.2	20.0	17.6	8.4	0.7	0.0	126.8	12	3996
	20 LST	0.1	0.0	0.7	8.5	17.9	21.3	19.4	16.1	11.9	3.4	0.4	0.1	99.8	12	3961
	02 LST	0.2	0.0	0.2	1.9	9.4	11.3	11.3	11.1	9.4	2.5	0.3	0.1	57.7	12	3893
	08 LST	0.3	0.1	0.3	4.2	14.3	18.3	14.6	13.8	10.7	2.4	0.6	0.1	79.7	12	3939
SKY COVER LES 3/10 AND VSBY = GTR 3 MI	14 LST	10.4	9.2	11.4	8.2	4.0	2.6	2.6	1.3	3.2	5.7	6.2	7.8	72.6	12	4382
	20 LST	12.7	10.9	13.3	8.6	5.3	3.2	3.3	2.4	4.1	7.3	7.4	8.8	87.3	12	4382
	02 LST	12.6	10.2	14.6	10.7	6.7	4.4	3.9	4.7	5.6	7.4	7.1	9.4	97.3	12	4382
	08 LST	10.4	8.7	10.3	8.1	6.8	3.8	4.2	2.4	4.3	4.9	5.9	9.3	79.3	12	4382
CIG = GTR 2500 FT AND VSBY = GTR 3 MI	14 LST	24.6	23.4	28.6	27.0	29.2	29.2	27.0	25.7	25.0	24.2	21.6	24.1	309.6	12	4382
	20 LST	23.8	23.7	27.9	27.0	30.2	29.3	28.3	26.5	25.6	25.3	21.7	23.0	312.3	12	4382
	02 LST	24.1	22.1	27.1	27.1	29.1	28.6	26.2	25.1	23.6	23.3	20.8	22.1	301.2	12	4382
	08 LST	23.6	22.9	27.5	26.3	27.2	27.4	23.6	22.5	23.3	22.2	20.7	23.0	289.8	12	4382
CIG = GTR 6000 FT AND VSBY = GTR 3 MI	14 LST	21.7	19.5	24.8	22.2	20.2	18.2	15.9	14.0	13.4	16.8	17.4	19.7	223.8	12	4382
	20 LST	20.0	19.0	23.7	21.8	23.8	23.1	20.2	17.6	15.8	16.3	16.4	18.1	235.8	12	4382
	02 LST	19.7	17.3	22.5	20.5	23.2	22.5	17.8	15.2	15.1	15.6	14.8	17.0	221.2	12	4382
	08 LST	19.2	17.5	22.7	21.8	22.7	21.0	17.6	13.9	15.2	15.4	14.2	18.2	219.4	12	4382
CIG = GTR 10000 FT AND VSBY = GTR 3 MI	14 LST	19.0	16.8	22.4	20.1	13.6	11.8	10.3	9.2	9.2	13.9	14.2	17.1	176.6	12	4382
	20 LST	17.6	16.8	21.2	18.6	16.6	14.4	12.2	10.2	10.8	13.4	12.9	15.2	179.9	12	4382
	02 LST	17.1	14.7	19.7	17.2	16.6	14.5	10.9	10.1	9.2	12.4	11.2	14.3	167.9	12	4382
	08 LST	16.2	14.8	19.8	17.4	17.4	15.2	12.2	8.9	11.0	11.7	11.6	15.1	171.3	12	4382

ANIAK, ALASKA

STA NO. 70232 (IN AREA NUMBER 21)

LATITUDE 6134N

LONGITUDE 15932W

ELEVATION(FT) 00086

PARAMETER DESCRIPTION	JAN	FEB	MAR	APR	MAY	JUN	JUL	AUG	SEP	OCT	NOV	DEC	ANN	PQR (YRS)	NO. OBS
ABS MAX TMP (F)	48	48	50	63	81	77	87	81	73	63	51	43	92	20	-613
MEAN MAX TMP (F)	9	16	22	37	53	64	65	60	52	37	22	80	43	19	-113
MEAN MIN TMP (F)	-10	-4	0	18	33	42	46	45	36	23	7	-4	19	20	-113
ABS MIN TMP (F)	-62	-56	-51	-34	-3	28	31	24	14	-17	-39	-55	-62	20	-613
MEAN NO DYS TMP = DR GTR 90(F)	0.0	0.0	0.0	0.0	0.0	0.0	0.0	0.0	0.0	0.0	0.0	0.0	0.0	12	4369
MEAN NO DYS TMP = DR LES 32(F)	29.8	27.7	30.5	27.1	11.8	1.3	0.4	0.9	11.2	25.9	28.6	30.7	225.9	12	4369
MEAN NO DYS TMP = DR LES 0(F)	20.5	16.5	15.9	4.5	0.0	0.0	0.0	0.0	0.0	1.6	9.5	20.6	89.1	12	4369
MEAN DEW PT TMP (F)	-3	-2	5	19	33	43	48	48	39	24	12	-4	22	12	102999
MEAN REL HUM (PCT)	78	73	73	73	68	71	78	84	83	82	82	79	77	12	102992
MEAN PRESS ALT (FT)	161	187	145	176	172	115	99	152	237	339	317	272	198	0	-50
MEAN PRECIP (IN)	0.87	1.01	0.91	0.45	1.07	1.55	2.21	5.34	3.32	1.56	1.15	1.06	20.5	20	-113
MEAN SNOW FALL (IN)	9.5	9.7	9.8	3.6	0.7	0.0	0.0	0.0	0.1	4.6	10.7	11.7	60.4	19	-113
MEAN NO DYS PRCP = DR GTR 0.1 IN	2.5	2.8	2.6	1.3	3.0	3.4	4.5	8.1	5.4	3.1	2.5	2.9	42.1	20	-29
MEAN NO DYS SNFL = DR GTR 1.5 IN	2.1	2.1	1.6	0.8	0.2	0.0	0.0	0.0	0.0	0.7	2.2	2.6	12.3	12	4377
MEAN NO DYS W/O CUR VSBY LES 1/2 MI	1.3	1.2	0.4	0.5	0.5	0.6	1.8	1.4	1.0	0.9	1.1	0.9	11.6	12	4378
MEAN NO DYS TSTMS	0.0	0.0	0.0	0.0	0.0	0.0	0.0	0.0	0.0	0.0	0.0	0.0	0.0	12	4383
P FREQ WND SPD = DR GTR 17 KTS	2.4	2.6	2.8	1.5	1.4	0.4	0.2	0.5	0.9	1.3	1.3	1.9	1.4	12	104970
P FREQ WND SPD = DR GTR 28 KTS	0.0	0.0	0.0	0.0	0.0	0.0	0.0	0.0	0.0	0.0	0.0	0.0	0.0	12	104970
P FREQ LES 3000 FT A/D LES 5 MI	31.4	33.2	28.0	31.9	31.7	35.6	47.8	56.2	48.7	43.9	42.3	35.6	38.9	12	104963
P FREQ LES 1500 FT A/D LES 3 MI															
FOR 00-02 LST	13.2	10.6	8.4	7.2	5.0	6.7	13.3	20.3	11.8	11.3	12.7	11.6	11.0	12	13111
03-05 LST	11.5	11.3	9.0	10.6	9.1	12.4	23.9	24.7	14.5	14.4	13.9	11.5	13.9	12	13129
06-08 LST	11.5	11.5	10.9	11.1	9.6	14.5	26.6	29.9	18.3	15.6	14.6	12.9	15.6	12	13126
09-11 LST	11.9	12.9	10.5	8.9	6.9	10.8	21.9	26.3	14.4	15.1	14.5	11.1	13.8	12	13129
12-14 LST	10.5	13.2	6.9	5.9	5.1	6.0	13.8	18.7	10.0	13.8	14.6	11.7	10.9	12	13125
15-17 LST	11.7	11.1	8.0	5.5	3.9	4.2	10.4	12.8	6.5	12.4	14.4	12.8	9.5	12	13122
18-20 LST	12.6	11.7	7.2	6.9	2.4	3.2	10.0	12.3	7.2	12.3	12.5	12.4	9.2	12	13124
21-23 LST	13.3	10.1	8.7	7.8	3.2	3.5	11.8	15.9	9.2	10.2	12.1	12.1	9.8	12	13119
P FREQ LES 300 FT A/D LES 1 MI															
FOR 00-02 LST	1.4	0.9	0.5	0.2	0.0	0.1	1.0	0.5	1.0	0.6	1.8	0.5	0.7	12	13111
03-05 LST	1.7	1.1	0.9	0.6	0.8	1.8	3.7	2.7	2.2	1.1	1.4	1.6	1.6	12	13129
06-08 LST	1.8	2.2	1.0	1.3	1.4	0.8	2.4	3.6	2.6	1.9	1.6	1.3	1.8	12	13126
09-11 LST	2.7	2.6	1.2	0.6	0.3	0.0	0.7	0.1	0.4	0.7	1.4	1.9	1.1	12	13129
12-14 LST	1.7	2.2	1.6	0.4	0.0	0.0	0.9	0.0	0.0	1.2	2.4	2.2	1.1	12	13125
15-17 LST	1.6	1.7	1.4	0.2	0.0	0.0	0.9	0.1	0.0	1.3	1.4	2.8	1.0	12	13122
18-20 LST	1.9	0.5	0.4	0.5	0.0	0.0	0.4	0.3	0.0	1.0	0.9	2.3	0.7	12	13124
21-23 LST	1.8	0.8	0.4	0.1	0.0	0.0	0.5	0.3	0.3	0.5	1.1	1.1	0.6	12	13119

ANAK, ALASKA

MEAN NUMBER OF DAYS

PARAMETER DESCRIPTION		JAN	FEB	MAR	APR	MAY	JUN	JUL	AUG	SEP	OCT	NOV	DEC	ANN	PDR (YRS)	NO. OBS
CIG = GTR 1000 FT AND VSBY = GTR 3 MI	13 LST	28.6	26.1	29.8	29.3	30.4	29.8	29.5	29.2	29.1	29.3	27.2	28.1	346.4	12	4379
	19 LST	27.7	26.2	29.7	29.0	30.9	29.7	29.3	28.6	28.9	29.2	27.9	28.3	345.4	12	4379
	01 LST	28.5	26.3	29.8	28.8	30.2	29.3	28.5	28.1	28.2	29.2	27.8	28.3	343.2	12	4380
	07 LST	28.1	26.0	28.8	28.1	29.0	27.7	25.5	23.9	25.9	28.1	27.7	28.2	327.0	12	4379
CIG =GTR 2000 FT AND VSBY =GTR 3 MI W/SFC WND LES 10 KTS	13 LST	20.9	17.8	17.4	15.9	17.1	19.9	20.4	18.0	17.6	17.7	19.2	22.1	224.0	12	4379
	19 LST	20.4	17.8	21.0	20.6	22.1	23.1	23.6	23.5	23.3	20.6	20.0	23.1	259.1	12	4379
	01 LST	21.4	19.4	23.1	23.0	26.1	25.1	24.7	22.0	23.3	23.3	19.4	22.6	273.4	12	4380
	07 LST	21.3	18.6	21.3	21.0	23.2	20.8	19.4	18.2	19.9	20.4	19.7	22.0	245.8	12	4379
SFC WND = GTR 17 KTS AND NO PRECIP.	13 LST	0.9	0.6	1.1	0.7	1.1	0.1	0.1	0.3	0.4	0.9	0.4	1.0	7.6	12	4007
	19 LST	0.7	0.6	0.2	0.5	0.4	0.2	0.0	0.2	0.1	0.3	0.5	0.6	4.3	12	3938
	01 LST	0.7	0.6	0.6	0.3	0.2	0.1	0.1	0.0	0.3	0.2	0.4	0.4	3.9	12	3959
	07 LST	0.2	0.6	0.8	0.2	0.2	0.2	0.0	0.0	0.2	0.3	0.5	0.4	3.6	12	3941
SFC WND 4-10 KTS AND TMP 33-89 DEG F AND NO PRECIP.	13 LST	1.2	1.8	2.7	10.3	18.0	20.0	21.3	20.2	19.5	10.7	3.6	0.7	130.0	12	3999
	19 LST	1.2	1.1	2.6	12.6	20.5	21.8	18.8	17.0	14.9	6.6	1.6	0.9	119.6	12	3978
	01 LST	1.3	1.3	1.1	4.3	12.2	12.1	11.5	13.1	12.7	5.8	2.8	0.6	78.8	12	3950
	07 LST	1.2	0.8	1.0	5.3	14.2	16.1	16.2	16.3	13.8	4.5	2.6	0.8	92.8	12	3931
SKY COVER LES 3/10 AND VSBY = GTR 3 MI	13 LST	9.2	9.4	9.7	6.4	3.7	3.0	2.4	1.2	2.5	4.9	6.1	8.7	67.2	12	4379
	19 LST	11.8	10.3	9.7	7.5	4.6	2.9	2.5	1.1	3.3	6.7	8.1	11.2	79.7	12	4379
	01 LST	12.6	11.1	13.3	11.7	6.9	4.3	3.2	3.0	6.1	8.2	7.6	11.3	99.3	12	4380
	07 LST	11.7	9.4	9.1	7.4	5.0	3.5	1.9	1.5	3.0	5.6	6.9	11.0	76.0	12	4379
CIG = GTR 2500 FT AND VSBY = GTR 3 MI	13 LST	26.2	22.0	26.8	23.7	27.9	26.3	23.4	21.1	24.2	24.1	23.6	24.2	295.5	12	4379
	19 LST	25.8	22.6	25.8	26.6	28.9	27.9	26.5	25.1	26.3	24.1	23.6	24.7	307.9	12	4379
	01 LST	25.2	23.4	26.3	25.6	27.5	26.3	23.8	22.4	25.0	25.3	23.6	24.9	299.3	12	4380
	07 LST	25.0	22.7	24.9	24.0	26.8	23.2	19.9	18.6	22.6	22.9	23.3	24.1	278.0	12	4379
CIG = GTR 6000 FT AND VSBY = GTR 3 MI	13 LST	20.1	17.8	22.1	18.4	14.8	14.1	12.1	9.4	11.8	13.5	16.5	18.9	191.5	12	4379
	19 LST	20.9	18.1	21.5	19.9	20.1	18.3	15.9	14.1	14.1	15.6	17.3	20.0	215.8	12	4379
	01 LST	20.9	18.0	21.5	19.9	20.7	19.1	15.2	13.1	13.9	17.0	15.9	19.7	214.9	12	4380
	07 LST	19.9	16.9	20.6	18.9	20.5	17.5	14.3	11.1	13.7	14.0	16.1	19.0	202.5	12	4379
CIG = GTR 10000 FT AND VSBY = GTR 3 MI	13 LST	17.0	15.3	18.7	15.8	11.4	10.4	9.2	6.8	8.6	12.1	13.4	15.7	154.4	12	4379
	19 LST	17.0	15.6	18.4	16.5	14.8	12.7	10.8	8.4	9.7	13.3	14.1	17.6	163.9	12	4379
	01 LST	18.0	16.1	18.7	17.6	15.6	13.6	10.7	8.2	12.1	13.6	13.4	16.8	174.4	12	4380
	07 LST	16.8	14.0	17.1	15.4	14.8	12.2	8.8	6.8	8.6	10.7	13.0	15.7	153.9	12	4379

SPARREVOHN MOUNTAIN/SPARREVOHN AFS, ALASKA

STA NO. 70235 (IN AREA NUMBER 21)

LATITUDE 6106N

LONGITUDE 15533W

ELEVATION(FT) 01991

PARAMETER DESCRIPTION	JAN	FEB	MAR	APR	MAY	JUN	JUL	AUG	SEP	OCT	NOV	DEC	ANN	PDR (YRS)	NO, UBS
ABS MAX TMP (F)	44	47	48	62	71	81	81	78	70	63	47	43	81	6	-113
MEAN MAX TMP (F)	20	18	25	34	39	60	61	57	47	33	23	13	37	6	-113
MEAN MIN TMP (F)	5	2	12	22	36	45	47	46	37	23	11	-2	24	6	-113
ABS MIN TMP (F)	-34	-34	-25	-15	12	29	36	30	20	-15	-24	-43	-43	6	-113
MEAN NO DYS TMP = OR GTR 90(F)	0.0	0.0	0.0	0.0	0.0	0.0	0.0	0.0	0.0	0.0	0.0	0.0	0.0	6	-29
MEAN NO DYS TMP = OR LES 32(F)	31.0	28.0	30.0	26.0	6.0	0.3	0.0	0.3	8.0	25.0	28.0	31.0	213.6	6	-113
MEAN NO DYS TMP = OR LES 0(F)					0.0	0.0	0.0	0.0	0.0					6	-29
MEAN DEW PT TMP (F)														0	0
MEAN REL HUM (PCT)														0	0
MEAN PRESS ALT (FT)	1671	1692	1658	1687	1681	1615	1592	1638	1739	1849	1831	1786	1703	0	-30
MEAN PRECIP (IN)	1.68	1.17	1.15	1.06	1.00	2.40	3.91	5.10	3.94	1.62	1.39	1.22	23.6	6	-113
MEAN SNOW FALL (IN)	15.0	12.8	11.5	9.2	3.4	0.4	0.0	0.0	2.7	13.6	14.0	13.0	95.6	6	-113
MEAN NO DYS PRCP = OR GTR 0.1 IN	4.1	3.1	3.2	2.9	2.8	4.8	6.7	7.9	6.2	3.1	2.8	3.2	50.8	6	-29
MEAN NO DYS SNFL = OR GTR 1.5 IN	3.3	2.8	2.2	1.8	0.7	0.1	0.0	0.0	0.6	3.0	3.1	2.8	20.4	6	-29
MEAN NO DYS W/O CUR VSBY LES 1/2 MI														0	0
MEAN NO DYS TSMS														0	0
P FREQ WND SPD = OR GTR 17 KTS														0	0
P FREQ WND SPD = OR GTR 28 KTS														0	0
P FREQ LES 5000 FT A/D LES 5 MI														0	0
P FREQ LES 1500 FT A/D LES 3 MI														0	0
FOR 00-02 LST														0	0
03-05 LST														0	0
06-08 LST														0	0
09-11 LST														0	0
12-14 LST														0	0
15-17 LST														0	0
18-20 LST														0	0
21-23 LST														0	0
P FREQ LES 300 FT A/D LES 1 MI														0	0
FOR 00-02 LST														0	0
03-05 LST														0	0
06-08 LST														0	0
09-11 LST														0	0
12-14 LST														0	0
15-17 LST														0	0
18-20 LST														0	0
21-23 LST														0	0

SPARREVOHN MOUNTAIN/SPARREVOHN AFS, ALASKA

MEAN NUMBER OF DAYS

PARAMETER DESCRIPTION	JAN	FEB	MAR	APR	MAY	JUN	JUL	AUG	SEP	OCT	NOV	DEC	ANN	PQR (YRS)	NO. OBS
CIG = GTR 1000 FT AND VSBY = GTR 3 MI	14 LST													0	0
	20 LST													0	0
	02 LST													0	0
	08 LST													0	0
CIG =GTR 2000 FT AND VSBY =GTR 3 MI W/SFC WND LES 10 KTS	14 LST													0	0
	20 LST													0	0
	02 LST													0	0
	08 LST													0	0
SFC WND = GTR 17 KTS AND NO PRECIP.	14 LST													0	0
	20 LST													0	0
	02 LST													0	0
	08 LST													0	0
SFC WND 4-10 KTS AND TMP 33-89 DEG F AND NO PRECIP.	14 LST													0	0
	20 LST													0	0
	02 LST													0	0
	08 LST													0	0
SKY COVER LES 3/10 AND VSBY = GTR 3 MI	14 LST													0	0
	20 LST													0	0
	02 LST													0	0
	08 LST													0	0
CIG = GTR 2500 FT AND VSBY = GTR 3 MI	14 LST													0	0
	20 LST													0	0
	02 LST													0	0
	08 LST													0	0
CIG = GTR 6000 FT AND VSBY = GTR 3 MI	14 LST													0	0
	20 LST													0	0
	02 LST													0	0
	08 LST													0	0
CIG = GTR 10000 FT AND VSBY = GTR 3 MI	14 LST													0	0
	20 LST													0	0
	02 LST													0	0
	08 LST													0	0

DATA NOT AVAILABLE

CAPE NEWENHAM, ALASKA

STA NO, 70305 (IN AREA NUMBER 21)

LATITUDE 5835N

LONGITUDE 16204W

ELEVATION(FT) 00541

PARAMETER DESCRIPTION	JAN	FEB	MAR	APR	MAY	JUN	JUL	AUG	SEP	OCT	NOV	DEC	ANN	PDR (YRS)	NO. OBS
ABS MAX TMP (F)	48	50	44	46	59	65	75	64	61	53	45	41	75	5	-113
MEAN MAX TMP (F)	22	22	27	31	41	47	53	53	48	38	31	22	36	5	-113
MEAN MIN TMP (F)	11	11	17	21	34	38	45	47	43	32	24	12	28	6	-113
ABS MIN TMP (F)	-22	-28	-17	-6	19	24	37	39	29	11	-9	-19	-28	6	-113
MEAN NO DYS TMP = DR GTR 90(F)	0.0	0.0	0.0	0.0	0.0	0.0	0.0	0.0	0.0	0.0	0.0	0.0	0.0	5	-29
MEAN NO DYS TMP = DR LES 32(F)	29.0	27.0	30.0	26.0	12.0	5.0	0.0	0.0	1.0	16.0	23.0	29.0	198.0	6	-113
MEAN NO DYS TMP = DR LES 0(F)					0.0	0.0	0.0	0.0	0.0	0.0				6	-29
MEAN DEW PT TMP (F)	15	14	16	22	33	40	46	47	41	31	23	11	28	10	-117
MEAN REL HUM (PCT)	82	82	83	85	85	87	88	90	85	84	83	79	84	10	-117
MEAN PRESS ALT (FT)	680	719	634	644	648	578	533	593	687	810	818	789	678	0	-50
MEAN PRECIP (IN)	1.94	1.22	2.05	1.76	2.59	2.30	3.78	7.66	6.66	6.04	4.27	2.34	42.6	5	-113
MEAN SNOW FALL (IN)	11.3	11.2	13.2	12.9	7.6	0.1	0.0	0.0	0.3	7.1	15.8	17.7	97.2	5	-113
MEAN NO DYS PRCP = DR GTR 0.1 IN	4.5	3.2	4.9	4.4	5.7	4.6	0.5	10.2	9.6	8.8	6.6	5.2	74.3	5	-29
MEAN NO DYS SNFL = DR GTR 1.5 IN	2.5	2.5	2.5	2.5	1.5	0.0	0.0	0.0	0.1	1.3	3.6	3.8	20.5	5	-29
MEAN NO DYS W/OCUR VSBY LES 1/2 MI														0	0
MEAN NO DYS TSTMS														0	0
P FREQ WND SPD = DR GTR 17 KTS														0	0
P FREQ WND SPD = DR GTR 28 KTS														0	0
P FREQ LES 5000 FT A/D LES 3 MI														0	0
P FREQ LES 1500 FT A/D LES 3 MI														0	0
FOR 00-02 LST														0	0
03-05 LST														0	0
06-08 LST														0	0
09-11 LST														0	0
12-14 LST														0	0
15-17 LST														0	0
18-20 LST														0	0
21-23 LST														0	0
P FREQ LES 300 FT A/D LES 1 MI														0	0
FOR 00-02 LST														0	0
03-05 LST														0	0
06-08 LST														0	0
09-11 LST														0	0
12-14 LST														0	0
15-17 LST														0	0
18-20 LST														0	0
21-23 LST														0	0

CAPE NEWENHAM, ALASKA

MEAN NUMBER OF DAYS

PARAMETER DESCRIPTION	JAN	FEB	MAR	APR	MAY	JUN	JUL	AUG	SEP	OCT	NOV	DEC	ANN	PDR (YRS)	NO. OBS
CIG = GTR 1000 FT AND VSBY = GTR 3 MI	13 LST		.											0	0
	19 LST													0	0
	01 LST													0	0
	07 LST													0	0
CIG =GTR 2000 FT AND VSBY =GTR 3 MI W/SFC WND LES 10 KTS	13 LST													0	0
	19 LST													0	0
	01 LST													0	0
	07 LST													0	0
SFC WND = GTR 17 KTS AND NO PRECIP.	13 LST													0	0
	19 LST													0	0
	01 LST													0	0
	07 LST													0	0
SFC WND 4-10 KTS AND TMP 33-89 DEG F AND NO PRECIP.	13 LST													0	0
	19 LST													0	0
	01 LST													0	0
	07 LST													0	0
SKY COVER LES 3/10 AND VSBY = GTR 3 MI	13 LST													0	0
	19 LST													0	0
	01 LST													0	0
	07 LST													0	0
CIG = GTR 2500 FT AND VSBY = GTR 3 MI	13 LST													0	0
	19 LST													0	0
	01 LST													0	0
	07 LST													0	0
CIG = GTR 6000 FT AND VSBY = GTR 3 MI	13 LST													0	0
	19 LST													0	0
	01 LST													0	0
	07 LST													0	0
CIG = GTR 10000 FT AND VSBY = GTR 3 MI	13 LST													0	0
	19 LST													0	0
	01 LST													0	0
	07 LST													0	0

DATA NOT AVAILABLE

COLD BAY, ALASKA

STA NO. 70316 (IN AREA NUMBER 21)

LATITUDE 5512N

LONGITUDE 16243W

ELEVATION(FT) 00094

PARAMETER DESCRIPTION	JAN	FEB	MAR	APR	MAY	JUN	JUL	AUG	SEP	OCT	NOV	DEC	ANN	POR (YRS)	NO. OBS
ABS MAX TMP (F)	49	50	54	60	65	69	77	78	70	69	54	47	70	16	-613
MEAN MAX TMP (F)	33	33	33	37	44	49	54	55	51	45	38	33	42	18	-113
MEAN MIN TMP (F)	24	24	23	28	35	41	45	47	43	36	30	25	33	18	-113
ABS MIN TMP (F)	-5	-9	-7	4	21	29	36	33	30	20	1	-9	-9	17	-613
MEAN NO DYS TMP = DR GTR 90(F)	0.0	0.0	0.0	0.0	0.0	0.0	0.0	0.0	0.0	0.0	0.0	0.0	0.0	11	3684
MEAN NO DYS TMP = DR LES 32(F)	24.2	22.1	25.3	22.8	8.1	0.4	0.0	0.0	0.2	9.8	19.5	25.9	158.3	11	3684
MEAN NO DYS TMP = DR LES 0(F)	0.5	0.1	0.7	0.0	0.0	0.0	0.0	0.0	0.0	0.0	0.0	0.0	1.3	11	3684
MEAN DEW PT TMP (F)	25	25	24	28	35	40	46	47	43	35	29	25	34	11	84953
MEAN REL HUM (PCT)	85	84	82	83	84	85	89	89	86	82	83	84	85	11	84950
MEAN PRESS ALT (FT)	283	333	214	208	210	131	34	88	211	365	399	396	239	0	-50
MEAN PRECIP (IN)	2.37	2.66	1.92	1.61	2.78	2.15	2.20	4.89	3.62	4.64	4.29	2.21	35.3	16	-113
MEAN SNOW FALL (IN)	8.0	8.5	7.5	5.9	1.5	0.0	0.0	0.0	2.2	6.1	7.8	47.5		11	3683
MEAN NO DYS PRCP = DR GTR 0.1 IN	5.2	5.7	4.7	4.1	5.9	4.4	4.5	7.7	5.8	7.1	6.7	5.0	66.8	16	-29
MEAN NO DYS SNFL = DR GTR 1.5 IN	1.7	1.0	1.0	1.0	0.2	0.0	0.0	0.0	0.0	0.3	0.8	1.4	7.4	11	3683
MEAN NO DYS W/DCUR VSBY LES 1/2 MI	5.1	4.3	3.9	2.4	1.5	1.9	5.3	3.3	0.8	0.8	2.1	4.6	36.0	11	3683
MEAN NO DYS TSTMS	0.0	0.0	0.0	0.0	0.0	0.0	0.0	0.0	0.0	0.0	0.0	0.0	0.0	11	3684
P FREQ WND SPD = DR GTR 17 KTS	43.0	43.3	43.5	42.7	38.6	30.1	31.4	36.6	35.3	42.3	35.5	36.3	38.6	11	85005
P FREQ WND SPD = DR GTR 28 KTS	9.0	8.6	7.6	6.4	4.9	3.0	2.7	3.7	4.0	6.0	8.0	5.9	5.8	11	85005
P FREQ LES 5000 FT A/D LES 5 MI	69.7	68.2	63.0	72.0	75.2	77.5	83.6	82.2	74.5	69.8	67.6	69.1	72.8	11	85005
P FREQ LES 1500 FT A/D LES 3 MI															
FOR 00-02 LST	32.0	30.1	24.5	31.3	36.3	46.8	58.1	52.2	29.2	15.3	17.4	21.0	32.9	11	10623
03-05 LST	33.6	34.9	25.5	34.0	41.1	49.5	60.7	55.8	30.6	15.4	18.4	24.3	35.3	11	10626
06-08 LST	34.1	34.9	27.8	34.5	39.6	50.0	59.3	54.4	28.7	16.1	21.1	24.4	35.4	11	10626
09-11 LST	31.3	36.4	27.2	30.0	31.5	43.6	54.5	48.8	29.4	17.0	20.6	25.9	33.0	11	10626
12-14 LST	28.3	31.1	21.1	27.9	29.8	34.2	45.4	43.2	28.8	17.2	18.8	24.0	29.2	11	10627
15-17 LST	32.1	28.2	22.8	24.9	31.3	33.7	42.8	44.3	28.3	17.3	20.8	26.1	29.4	11	10627
18-20 LST	33.6	27.1	24.9	31.7	33.4	39.6	54.4	49.5	30.3	16.9	20.9	24.3	32.2	11	10624
21-23 LST	31.7	30.1	24.5	32.9	36.4	42.9	59.5	49.2	27.3	16.1	17.7	22.8	32.6	11	10626
P FREQ LES 300 FT A/D LES 1 MI															
FOR 00-02 LST	9.3	8.7	3.6	3.9	4.6	6.5	11.3	9.8	1.9	0.8	2.1	5.3	5.7	11	10623
03-05 LST	8.8	9.6	5.3	3.6	4.6	8.6	10.3	7.4	1.9	0.8	2.1	5.8	5.7	11	10626
06-08 LST	9.1	7.9	5.6	5.1	2.5	3.9	6.9	4.6	0.7	0.6	2.1	5.8	4.6	11	10626
09-11 LST	6.0	7.1	3.8	1.0	0.9	0.8	1.1	1.2	0.8	1.1	1.4	5.5	2.6	11	10626
12-14 LST	5.4	5.3	3.8	2.4	0.3	0.0	0.5	1.2	0.4	0.3	1.2	4.3	2.1	11	10627
15-17 LST	6.6	4.3	2.8	2.1	0.3	0.2	2.0	2.5	1.3	0.1	2.1	4.6	2.4	11	10627
18-20 LST	7.6	3.7	3.2	3.6	1.7	2.1	3.6	6.1	1.3	1.0	2.0	4.8	3.4	11	10624
21-23 LST	7.0	6.3	3.5	4.4	2.8	4.0	10.3	7.9	1.3	0.3	2.6	5.4	4.7	11	10626

COLD BAY, ALASKA

MEAN NUMBER OF DAYS

PARAMETER DESCRIPTION		JAN	FEB	MAR	APR	MAY	JUN	JUL	AUG	SEP	OCT	NOV	DEC	ANN	PDR (YRS)	NO. DBS
CIG = GTR 1000 FT AND VSBY = GTR 3 MI	13 LST	24.0	21.1	26.7	25.2	26.1	25.0	22.0	22.3	23.7	27.6	26.8	25.6	296.1	11	3683
	19 LST	24.0	22.0	25.6	23.9	24.2	22.3	16.8	18.8	22.7	29.1	26.2	25.8	283.4	11	3683
	01 LST	23.3	21.6	25.6	24.0	23.6	19.8	16.9	17.7	23.4	28.7	26.4	26.0	277.0	11	3683
	07 LST	22.8	20.7	24.7	22.8	22.5	19.5	16.2	17.1	24.1	28.4	26.3	25.7	270.8	11	3683
CIG = GTR 2000 FT AND VSBY = GTR 3 MI W/SFC WND LBS 10 KTS	13 LST	6.8	4.5	4.3	2.9	3.2	3.4	3.6	2.4	4.1	4.3	6.0	6.9	52.4	11	3683
	19 LST	5.8	6.1	7.3	4.6	5.1	5.2	4.1	3.8	6.1	6.3	6.7	6.8	67.9	11	3683
	01 LST	6.4	5.1	6.6	5.4	6.0	6.2	4.2	4.7	8.2	7.6	6.8	7.8	75.0	11	3683
	07 LST	7.0	4.8	6.6	4.5	5.2	4.4	3.8	4.4	7.4	5.8	6.9	7.0	67.8	11	3683
SFC WND = GTR 17 KTS AND NO PRECIP.	13 LST	12.0	11.4	14.6	14.9	14.7	11.3	10.9	13.7	12.3	13.9	10.4	10.5	150.6	11	3130
	19 LST	11.7	9.9	10.9	12.4	10.7	7.7	9.1	9.6	8.9	12.8	9.8	10.1	123.6	11	3032
	01 LST	12.4	9.9	10.6	10.4	7.6	5.9	6.9	8.9	8.5	9.8	9.0	9.6	109.5	11	2924
	07 LST	11.3	8.9	10.6	10.4	10.8	8.2	7.9	8.7	8.8	11.0	8.9	9.3	114.8	11	2986
SFC WND 4-10 KTS AND TMP 33-89 DEG F AND NO PRECIP.	13 LST	3.4	3.4	4.0	3.5	7.8	7.1	8.9	7.2	7.4	6.9	7.5	4.6	71.7	11	3130
	19 LST	2.7	2.3	4.6	6.1	9.5	9.3	11.7	9.7	10.3	8.2	5.5	3.0	82.9	11	3031
	01 LST	1.5	1.3	1.9	3.7	9.9	12.8	12.8	11.3	11.4	7.3	3.7	3.8	83.4	11	2928
	07 LST	2.3	1.7	2.3	4.4	8.1	10.5	13.4	9.5	10.1	6.9	5.8	2.3	77.3	11	2985
SKY COVER LES 3/10 AND VSBY = GTR 3 MI	13 LST	2.7	2.5	2.5	1.2	0.8	1.6	1.0	0.3	0.1	0.6	1.7	1.9	16.9	11	3683
	19 LST	2.9	3.0	2.9	1.4	1.7	1.6	0.7	0.3	0.3	1.6	2.1	2.3	20.8	11	3683
	01 LST	3.2	3.9	4.7	3.2	1.8	1.5	0.9	0.9	1.7	3.1	3.6	3.5	32.0	11	3683
	07 LST	2.7	2.1	2.7	2.1	0.5	0.4	0.8	0.2	0.1	1.1	2.1	2.6	17.4	11	3683
CIG = GTR 2500 FT AND VSBY = GTR 3 MI	13 LST	17.5	15.3	18.5	15.5	14.9	14.7	11.7	12.1	16.7	19.1	19.4	19.3	194.7	11	3683
	19 LST	14.4	14.2	16.9	14.6	15.4	14.3	10.9	10.4	15.8	19.7	17.4	16.2	180.2	11	3683
	01 LST	16.7	15.1	18.1	16.0	14.1	11.8	9.5	10.1	17.6	21.0	19.3	18.9	188.2	11	3683
	07 LST	14.9	12.7	16.4	13.7	12.1	10.6	8.9	9.0	16.8	18.5	16.8	16.8	169.2	11	3683
CIG = GTR 6000 FT AND VSBY = GTR 3 MI	13 LST	10.4	9.8	11.3	7.3	7.1	7.5	6.4	6.2	6.2	7.8	9.2	9.7	98.9	11	3683
	19 LST	8.5	8.1	10.0	7.6	8.1	7.7	5.2	4.8	6.4	8.3	8.4	7.9	91.1	11	3683
	01 LST	9.4	9.3	12.8	9.8	7.7	5.9	3.9	4.0	6.7	10.4	10.4	10.3	100.6	11	3683
	07 LST	7.7	6.5	9.4	7.4	5.8	4.2	3.9	3.7	6.1	6.1	7.6	8.1	76.5	11	3683
CIG = GTR 10000 FT AND VSBY = GTR 3 MI	13 LST	8.1	7.4	9.5	6.4	4.9	5.3	3.8	3.6	3.2	5.7	6.7	7.8	72.4	11	3683
	19 LST	7.4	6.5	7.9	6.5	5.8	5.5	3.8	3.5	4.6	6.4	7.1	6.2	71.2	11	3683
	01 LST	8.1	7.9	11.1	8.4	5.5	4.1	2.8	2.6	5.0	9.0	9.0	8.7	82.2	11	3683
	07 LST	6.5	5.1	7.7	6.1	4.1	2.4	1.7	2.5	3.4	5.0	5.8	7.2	57.5	11	3683

DILLINGHAM MUNICIPAL, ALASKA

STA NO. 70321 (IN AREA NUMBER 21)

LATITUDE 5903N

LONGITUDE 15831W

ELEVATION(FT) 00086

PARAMETER DESCRIPTION	JAN	FEB	MAR	APR	MAY	JUN	JUL	AUG	SEP	OCT	NOV	DEC	ANN	PDR (YRS)	NO. OBS
ABS MAX TMP (F)	53	54	60	63	70	89	86	81	73	70	52	50	89	22	-97
MEAN MAX TMP (F)	23	26	30	38	51	62	65	63	56	44	32	24	43	17	-97
MEAN MIN TMP (F)	9	12	12	23	32	42	46	46	39	29	18	11	27	18	-97
ABS MIN TMP (F)	-41	-30	-22	-15	0	18	35	27	11	3	-21	-29	-41	22	-97
MEAN NO DYS TMP = DR GTR 90(F)	0.0	0.0	0.0	0.0	0.0	0.0	0.0	0.0	0.0	0.0	0.0	0.0	0.0	17	-29
MEAN NO DYS TMP = DR LES 32(F)							0.0							22	-29
MEAN NO DYS TMP = DR LES 0(F)					0.0	0.0	0.0	0.0	0.0	0.0				22	-29
MEAN DEW PT TMP (F)														0	0
MEAN REL HUM (PCT)														0	0
MEAN PRESS ALT (FT)	214	247	180	196	191	117	72	127	233	339	362	329	219	0	-50
MEAN PRECIP (IN)	1.77	1.29	1.75	1.24	1.66	1.62	2.74	3.92	3.87	2.81	1.69	1.44	25.8	21	-97
MEAN SNOW FALL (IN)	11.3	9.2	12.6	3.6	0.9	0.7	0.0	0.0	0.1	2.8	8.5	13.4	62.0	17	-113
MEAN NO DYS PRCP = DR GTR 0.1 IN	4.2	3.3	4.4	3.4	4.2	3.5	5.3	6.7	6.1	4.7	3.2	3.6	52.6	21	-29
MEAN NO DYS SNFL = DR GTR 1.5 IN	2.5	2.0	2.4	0.7	0.1	0.0	0.0	0.0	0.0	0.6	1.8	2.9	13.0	17	-29
MEAN NO DYS W/DCUR VSBY LES 1/2 MI														0	0
MEAN NO DYS TSTMS														0	0
P FREQ WND SPD = DR GTR 17 KTS														0	0
P FREQ WND SPD = DR GTR 28 KTS														0	0
P FREQ LES 5000 FT A/D LES 5 MI														0	0
P FREQ LES 1500 FT A/D LES 3 MI														0	0
FOR 00-02 LST														0	0
03-05 LST														0	0
06-08 LST														0	0
09-11 LST														0	0
12-14 LST														0	0
15-17 LST														0	0
18-20 LST														0	0
21-23 LST														0	0
P FREQ LES 300 FT A/D LES 1 MI														0	0
FOR 00-02 LST														0	0
03-05 LST														0	0
06-08 LST														0	0
09-11 LST														0	0
12-14 LST														0	0
15-17 LST														0	0
18-20 LST														0	0
21-23 LST														0	0

DILLINGHAM MUNICIPAL, ALASKA

MEAN NUMBER OF DAYS

PARAMETER DESCRIPTION	JAN	FEB	MAR	APR	MAY	JUN	JUL	AUG	SEP	OCT	NOV	DEC	ANN	PDR (YRS)	NO. OBS
CIG = GTR 1000 FT AND														0	0
VSBY = GTR 3 MI														0	0
														0	0
														0	0
CIG = GTR 2000 FT AND VSBY = GTR														0	0
3 MI W/SFC WND LES 10 KTS														0	0
														0	0
														0	0
SFC WND = GTR 17 KTS AND														0	0
NO PRECIP.														0	0
														0	0
														0	0
SFC WND 4-10 KTS AND TMP 33-89														0	0
DEG F AND NO PRECIP.														0	0
														0	0
														0	0
SKY COVER LES 3/10 AND														0	0
VSBY = GTR 3 MI														0	0
														0	0
														0	0
CIG = GTR 2500 FT AND														0	0
VSBY = GTR 3 MI														0	0
														0	0
														0	0
CIG = GTR 6000 FT AND														0	0
VSBY = GTR 3 MI														0	0
														0	0
														0	0
CIG = GTR 10000 FT AND														0	0
VSBY = GTR 3 MI														0	0
														0	0
														0	0

DATA NOT AVAILABLE

KING SALMON, ALASKA

STA NO. 70326 (IN AREA NUMBER 21)

LATITUDE 5840N LONGITUDE 15639W ELEVATION(FT) 00057

PARAMETER DESCRIPTION	JAN	FEB	MAR	APR	MAY	JUN	JUL	AUG	SEP	OCT	NOV	DEC	ANN	POR (YRS)	NO. OBS
ABS MAX TMP (F)	46	51	56	65	74	88	86	82	74	67	50	48	88	18	-613
MEAN MAX TMP (F)	20	24	28	40	52	60	63	61	55	42	29	19	41	18	-113
MEAN MIN TMP (F)	5	8	11	23	34	42	47	47	40	28	15	3	25	18	-113
ABS MIN TMP (F)	-39	-40	-34	-19	4	30	35	31	16	-11	-25	-38	-40	18	-613
MEAN NO DYS TMP = OR GTR 90(F)	0.0	0.0	0.0	0.0	0.0	0.0	0.0	0.0	0.0	0.0	0.0	0.0	0.0	12	4383
MEAN NO DYS TMP = OR LES 32(F)	28.7	26.9	29.6	26.2	11.1	0.6	0.0	0.2	6.2	21.1	26.3	29.7	206.6	12	4383
MEAN NO DYS TMP = OR LES 0(F)	13.6	11.1	9.3	0.8	0.0	0.0	0.0	0.0	0.0	0.7	3.9	15.3	56.7	12	105099
MEAN DEW PT TMP (F)	8	8	13	25	35	42	48	49	41	28	19	5	27	12	105097
MEAN REL HUM (PCT)	80	79	78	77	74	76	80	83	81	81	81	78	79	0	-50
MEAN PRESS ALT (FT)	211	228	176	176	145	68	6	58	174	331	348	328	187	18	-113
MEAN PRECIP (IN)	1.08	1.00	1.05	0.65	1.02	1.44	2.13	3.43	3.11	2.17	1.48	1.06	19.6	12	4383
MEAN SNOW FALL (IN)	6.0	7.3	8.1	4.0	0.1	0.0	0.0	0.1	2.6	5.8	8.9	42.9		18	-29
MEAN NO DYS PRCP = OR GTR 0.1 IN	2.9	2.8	2.9	1.9	2.8	3.2	4.4	6.1	5.1	3.9	2.9	2.9	41.8	12	4383
MEAN NO DYS SNFL = OR GTR 1.5 IN	1.1	1.6	1.3	0.7	0.0	0.0	0.0	0.0	0.7	1.2	1.6	8.4		12	4382
MEAN NO DYS W/DCUR VSBY LES 1/2 MI	2.6	2.0	2.6	1.7	2.4	3.8	4.8	4.2	2.0	2.1	3.3	3.5	35.0	12	4383
MEAN NO DYS TSTMS	0.0	0.0	0.0	0.0	0.2	0.4	0.3	0.0	0.0	0.0	0.0	0.2	1.1	12	105152
P FREQ WND SPD = OR GTR 17 KTS	19.1	17.6	18.6	12.5	14.3	8.8	5.6	8.9	12.1	12.3	15.9	16.2	13.5	12	105152
P FREQ WND SPD = OR GTR 28 KTS	2.4	1.4	1.8	0.9	1.2	0.8	0.3	0.4	1.0	1.2	1.8	1.2	1.2	12	105155
P FREQ LES 3000 FT A/O LES 5 MI	33.1	36.1	35.5	43.2	46.4	54.0	58.8	60.8	48.3	40.1	39.5	38.8	44.8	12	13143
P FREQ LES 1900 FT A/O LES 3 MI	12.6	17.1	15.6	15.6	15.1	27.4	29.7	33.4	10.9	9.8	16.2	15.6	18.3	12	13144
FOR 00-02 LST	12.9	15.0	16.5	17.0	18.5	34.8	38.9	36.5	14.4	11.6	15.6	17.9	20.8	12	13146
03-05 LST	13.9	14.1	17.0	19.0	19.9	32.9	37.5	35.5	16.6	11.6	14.8	15.6	20.7	12	13146
06-08 LST	15.0	16.1	16.8	20.4	19.1	23.5	28.9	28.6	14.8	12.2	12.5	17.2	18.4	12	13145
09-11 LST	14.3	13.2	14.1	15.0	7.5	9.0	19.8	18.2	10.7	9.7	14.0	17.4	13.6	12	13143
12-14 LST	16.1	12.6	13.4	12.7	4.8	6.9	15.1	16.5	6.8	9.1	13.4	18.7	12.2	12	13146
15-17 LST	15.1	14.3	11.2	11.5	6.1	9.3	16.7	18.4	6.5	7.2	17.0	18.0	12.6	12	13142
18-20 LST	12.9	14.7	14.0	14.2	8.9	17.0	23.0	24.2	7.0	8.0	17.1	16.7	14.8	12	13142
21-23 LST															
P FREQ LES 300 FT A/O LES 1 MI	1.9	1.6	2.6	2.7	4.1	8.6	8.4	9.5	2.7	2.4	3.4	5.2	4.4	12	13143
FOR 00-02 LST	1.3	1.7	2.5	3.2	6.1	14.0	14.8	12.1	4.4	2.7	2.8	4.6	3.9	12	13146
03-05 LST	2.5	1.7	2.6	3.2	3.9	5.0	5.8	6.3	4.6	2.7	4.9	4.4	4.0	12	13146
06-08 LST	3.7	3.0	2.6	0.6	0.1	0.1	0.3	0.2	1.0	1.8	4.6	4.9	1.9	12	13146
09-11 LST	3.1	2.2	0.7	0.8	0.1	0.1	0.0	0.0	0.1	0.8	3.7	3.8	1.3	12	13143
12-14 LST	2.9	1.6	1.4	0.9	0.1	0.0	0.1	0.1	0.0	0.8	3.5	4.1	1.3	12	13146
15-17 LST	3.9	1.3	1.3	0.6	0.2	0.0	0.4	0.8	0.2	1.5	4.0	3.5	1.5	12	13146
18-20 LST	2.6	1.8	2.2	1.9	1.2	1.4	3.4	3.0	0.6	1.3	4.4	4.0	2.3	12	13142
21-23 LST															

KING SALMON, ALASKA

MEAN NUMBER OF DAYS

PARAMETER DESCRIPTION		JAN	FEB	MAR	APR	MAY	JUN	JUL	AUG	SEP	OCT	NOV	DEC	ANN	PQR (YRS)	NO, UBS
CIG = GTR 1000 FT AND VSBY = GTR 3 MI	14 LST	27.5	24.8	27.9	28.1	30.4	29.6	28.7	28.1	28.3	29.4	26.6	26.7	336.1	12	4382
	20 LST	27.3	24.9	28.2	27.9	30.0	27.6	27.0	26.9	28.6	29.4	25.5	26.5	329.8	12	4382
	02 LST	28.0	23.7	27.0	26.5	26.4	21.5	21.7	22.0	27.2	28.6	26.1	26.8	305.5	12	4382
	08 LST	27.6	24.4	26.6	25.1	26.1	23.0	21.8	22.9	25.9	28.7	26.6	27.2	305.9	12	4382
CIG = GTR 2000 FT AND VSBY = GTR 3 MI W/SFC WND LES 10 KTS	14 LST	12.6	9.6	10.1	9.2	10.4	13.1	12.7	10.5	8.9	9.8	10.7	12.9	130.3	12	4382
	20 LST	13.9	11.5	15.2	16.4	17.0	14.1	17.6	16.4	18.5	17.1	12.2	13.3	183.2	12	4382
	02 LST	14.9	12.7	16.7	17.0	17.5	14.9	17.1	14.4	17.3	17.1	13.7	15.2	188.5	12	4382
	08 LST	14.1	12.8	14.4	14.0	12.3	13.4	13.5	12.3	14.4	16.6	14.1	14.9	166.8	12	4382
SFC WND = GTR 17 KTS AND NO PRECIP	14 LST	7.3	5.7	8.4	6.5	7.4	4.5	3.4	5.0	5.9	5.9	5.6	5.9	71.5	12	4073
	20 LST	6.3	4.3	5.0	3.3	3.8	3.3	1.3	1.8	2.0	3.2	4.5	5.4	44.2	12	3986
	02 LST	5.6	4.6	4.5	2.0	2.4	1.2	0.8	0.9	2.6	2.3	4.6	4.4	35.9	12	3939
	08 LST	6.1	4.2	4.7	3.8	4.9	2.0	1.2	1.9	3.4	3.6	3.7	4.2	43.7	12	4055
SFC WND 4-10 KTS AND TMP 33-89 DEG F AND NO PRECIP.	14 LST	2.3	3.6	4.2	9.1	12.6	15.4	16.2	15.4	11.8	9.4	5.8	1.3	107.1	12	4073
	20 LST	1.1	0.6	2.0	8.7	16.9	17.9	21.3	19.7	17.0	8.8	3.3	0.9	118.2	12	3986
	02 LST	0.9	0.6	0.8	3.7	12.9	18.8	19.4	17.3	14.4	7.4	3.2	1.6	101.0	12	3939
	08 LST	1.7	0.8	1.1	4.8	13.6	16.4	17.5	16.2	12.9	5.9	2.8	4.2	94.9	12	4055
SKY COVER LES 3/10 AND VSBY = GTR 3 MI	14 LST	8.8	7.3	8.6	4.4	2.0	2.3	1.7	1.0	1.8	5.4	6.9	6.9	57.1	12	4382
	20 LST	11.9	9.2	10.1	5.9	3.5	2.5	2.3	1.7	4.4	7.3	8.2	6.8	75.8	12	4382
	02 LST	13.2	9.7	11.7	9.1	5.3	2.3	2.2	2.7	5.9	9.1	9.0	10.5	90.9	12	4382
	08 LST	9.1	7.5	7.8	5.7	3.1	2.3	1.8	1.8	2.3	4.7	5.5	7.8	59.4	12	4382
CIG = GTR 2500 FT AND VSBY = GTR 3 MI	14 LST	25.1	22.6	24.9	22.2	25.1	23.7	20.6	21.8	23.0	24.6	23.9	23.6	281.1	12	4382
	20 LST	24.6	21.8	25.2	22.5	27.3	24.1	23.0	22.8	24.7	26.7	22.8	23.3	288.8	12	4382
	02 LST	25.2	20.8	23.9	23.0	23.3	19.1	18.1	18.0	24.0	25.2	23.6	24.6	268.8	12	4382
	08 LST	24.8	21.1	23.7	21.1	22.2	18.4	17.4	17.7	22.5	25.7	23.5	24.2	262.3	12	4382
CIG = GTR 6000 FT AND VSBY = GTR 3 MI	14 LST	20.4	17.3	19.7	15.4	12.2	11.6	10.4	9.3	11.6	16.2	18.2	18.9	181.2	12	4382
	20 LST	19.9	16.2	20.4	16.7	16.6	15.6	14.7	14.1	13.9	18.2	17.5	18.1	201.9	12	4382
	02 LST	20.2	16.4	19.0	16.7	15.3	11.6	10.1	9.9	14.3	17.6	17.3	18.9	187.3	12	4382
	08 LST	19.3	16.3	18.0	15.5	16.1	12.3	10.7	9.5	13.6	17.3	16.1	17.5	182.4	12	4382
CIG = GTR 10000 FT AND VSBY = GTR 3 MI	14 LST	17.2	14.5	16.9	12.8	8.9	8.6	7.5	6.3	8.6	12.7	14.6	15.3	143.9	12	4382
	20 LST	17.5	14.1	17.6	13.4	12.5	11.3	10.3	8.9	10.1	14.9	14.1	15.0	159.7	12	4382
	02 LST	18.0	14.4	16.5	14.1	11.1	7.7	6.6	6.7	10.7	14.4	14.0	16.0	150.2	12	4382
	08 LST	15.6	13.4	15.4	12.8	11.2	8.5	7.2	6.2	9.3	13.7	12.9	15.3	141.5	12	4382

PORT HEIDEN, ALASKA

STA NO. 70333 (IN AREA NUMBER 21)

LATITUDE 5650N

LONGITUDE 15039W

ELEVATION(FT) 00095

PARAMETER DESCRIPTION	JAN	FEB	MAR	APR	MAY	JUN	JUL	AUG	SEP	OCT	NOV	DEC	ANN	POR (YRS)	NO. OBS
ABS MAX TMP (F)	46	49	54	51	65	71	73	82	68	57	50	49	82	6	-120
MEAN MAX TMP (F)	29	30	31	37	47	54	57	58	53	43	36	32	42	6	-120
MEAN MIN TMP (F)	17	17	19	25	33	40	45	47	42	33	24	18	30	6	-120
ABS MIN TMP (F)	-17	-14	-10	-5	14	29	32	31	31	11	-15	-12	-19	6	-120
MEAN NO DYS TMP = OR GTR 90(F)	0.0	0.0	0.0	0.0	0.0	0.0	0.0	0.0	0.0	0.0	0.0	0.0	0.0	6	-29
MEAN NO DYS TMP = OR LES 32(F)						0.0	0.0	0.0	0.0					6	-29
MEAN NO DYS TMP = OR LES 0(F)					0.0	0.0	0.0	0.0	0.0	0.0				6	-29
MEAN DEW PT TMP (F)														0	0
MEAN REL HUM (PCT)														0	0
MEAN PRESS ALT (FT)	259	302	208	214	210	130	56	112	229	376	395	377	239	0	-50
MEAN PRECIP (IN)	0.73	0.33	0.37	0.41	0.81	1.22	1.71	3.01	2.56	3.00	1.37	1.19	17.1	6	-120
MEAN SNOW FALL (IN)	5.0	3.9	4.9	3.5	1.1	0.0	0.0	0.0	0.0	1.8	3.5	8.8	32.3	5	-120
MEAN NO DYS PRCP = OR GTR 0.1 IN	2.2	1.7	1.8	1.1	2.3	2.8	3.7	5.6	4.4	5.0	2.8	3.1	36.3	6	-29
MEAN NO DYS SNFL = OR GTR 1.5 IN	1.1	0.9	1.0	0.7	0.2	0.0	0.0	0.0	0.0	0.4	0.8	1.9	7.0	5	-29
MEAN NO DYS W/OCUR VSBY LES 1/2 MI														0	0
MEAN NO DYS TSTMS														0	0
P FREQ WND SPD = OR GTR 17 KTS														0	0
P FREQ WND SPD = OR GTR 28 KTS														0	0
P FREQ LES 5000 FT A/D LES 5 MI														0	0
P FREQ LES 1500 FT A/D LES 3 MI														0	0
PDR 00-02 LST														0	0
03-05 LST														0	0
06-08 LST														0	0
09-11 LST														0	0
12-14 LST														0	0
15-17 LST														0	0
18-20 LST														0	0
21-23 LST														0	0
P FREQ LES 300 FT A/D LES 1 MI														0	0
PDR 00-02 LST														0	0
03-05 LST														0	0
06-08 LST														0	0
09-11 LST														0	0
12-14 LST														0	0
15-17 LST														0	0
18-20 LST														0	0
21-23 LST														0	0

PORT HEIDEN, ALASKA

MEAN NUMBER OF DAYS

PARAMETER DESCRIPTION		JAN	FEB	MAR	APR	MAY	JUN	JUL	AUG	SEP	OCT	NOV	DEC	ANN	POR (YRS)	NO. OBS
CIG = GTR 1000 FT AND VSBY = GTR 3 MI	13 LST														0	0
	19 LST														0	0
	01 LST														0	0
	07 LST														0	0
CIG =GTR 2000 FT AND VSBY =GTR 3 MI W/SFC WND LES 10 KTS	13 LST														0	0
	19 LST														0	0
	01 LST														0	0
	07 LST														0	0
SFC WND = GTR 17 KTS AND NO PRECIP.	13 LST														0	0
	19 LST														0	0
	01 LST														0	0
	07 LST														0	0
SFC WND 4-10 KTS AND TMP 33-39 DEG F AND NO PRECIP.	13 LST														0	0
	19 LST														0	0
	01 LST														0	0
	07 LST														0	0
SKY COVER LES 3/10 AND VSBY = GTR 3 MI	13 LST														0	0
	19 LST														0	0
	01 LST														0	0
	07 LST														0	0
CIG = GTR 2300 FT AND VSBY = GTR 3 MI	13 LST														0	0
	19 LST														0	0
	01 LST														0	0
	07 LST														0	0
CIG = GTR 6000 FT AND VSBY = GTR 3 MI	13 LST														0	0
	19 LST														0	0
	01 LST														0	0
	07 LST														0	0
CIG = GTR 10000 FT AND VSBY = GTR 3 MI	13 LST														0	0
	19 LST														0	0
	01 LST														0	0
	07 LST														0	0

DATA NOT AVAILABLE

KAKHONAK/BIG MOUNTAIN AFS, ALASKA

STA NO. 70339/ (IN AREA NUMBER 21)

LATITUDE 5922N LONGITUDE 15516W ELEVATION(FT) 00663

PARAMETER DESCRIPTION	JAN	FEB	MAR	APR	MAY	JUN	JUL	AUG	SEP	OCT	NOV	DEC	ANN	PDR (YRS)	NO. OBS
ABS MAX TMP (F)														0	0
MEAN MAX TMP (F)														0	0
MEAN MIN TMP (F)														0	0
ABS MIN TMP (F)														0	0
MEAN NO DYS TMP = DR GTR 90(F)														0	0
MEAN NO DYS TMP = DR LES 32(F)														0	0
MEAN NO DYS TMP = DR LES 0(F)														0	0
MEAN DEW PT TMP (F)														0	0
MEAN REL HUM .PCT														0	0
MEAN PRESS ALT (FT)	786	810	757	776	764	686	644	695	807	937	937	903	792	0	-50
MEAN PRECIP (IN)														0	0
MEAN SNOW FALL (IN)														0	0
MEAN NO DYS PRCP = DR GTR 0.1 IN														0	0
MEAN NO DYS SNFL = DR GTR 1.5 IN														0	0
MEAN NO DYS W/OCUR VSBY LES 1/2 MI														0	0
MEAN NO DYS YSTMS														0	0
P FREQ WND SPD = DR GTR 17 KTS														0	0
P FREQ WND SPD = DR GTR 20 KTS														0	0
P FREQ LES 9000 FT A/D LES 3 MI														0	0
P FREQ LES 1500 FT A/D LES 3 MI														0	0
FOR 00-02 LST														0	0
03-05 LST														0	0
06-08 LST														0	0
09-11 LST														0	0
12-14 LST														0	0
15-17 LST														0	0
18-20 LST														0	0
21-23 LST														0	0
P FREQ LES 300 FT A/D LES 1 MI														0	0
FOR 00-02 LST														0	0
03-05 LST														0	0
06-08 LST														0	0
09-11 LST														0	0
12-14 LST														0	0
15-17 LST														0	0
18-20 LST														0	0
21-23 LST														0	0

KAKHONAK/BIG MOUNTAIN AFS, ALASKA

MEAN NUMBER OF DAYS

PARAMETER DESCRIPTION		JAN	FEB	MAR	APR	MAY	JUN	JUL	AUG	SEP	OCT	NOV	DEC	ANN	PDR (YRS)	NO. OBS
CIG = GTR 1000 FT AND VSBY = GTR 3 MI	14 LST														0	0
	20 LST														0	0
	02 LST														0	0
	08 LST														0	0
CIG =GTR 2000 FT AND VSBY =GTR 3 MI W/SFC WND LES 10 KTS	14 LST														0	0
	20 LST														0	0
	02 LST														0	0
	08 LST														0	0
SFC WND = GTR 17 KTS AND NO PRECIP	14 LST														0	0
	20 LST														0	0
	02 LST														0	0
	08 LST														0	0
SFC WND 4-10 KTS AND TMP 33-89 DEG F AND NO PRECIP	14 LST														0	0
	20 LST														0	0
	02 LST														0	0
	08 LST														0	0
SKY COVER LES 3/10 AND VSBY = GTR 3 MI	14 LST														0	0
	20 LST														0	0
	02 LST														0	0
	08 LST														0	0
CIG = GTR 2500 FT AND VSBY = GTR 3 MI	14 LST														0	0
	20 LST														0	0
	02 LST														0	0
	08 LST														0	0
CIG = GTR 6000 FT AND VSBY = GTR 3 MI	14 LST														0	0
	20 LST														0	0
	02 LST														0	0
	08 LST														0	0
CIG = GTR 10000 FT AND VSBY = GTR 3 MI	14 LST														0	0
	20 LST														0	0
	02 LST														0	0
	08 LST														0	0

DATA NOT AVAILABLE

ILIAMNA, ALASKA

STA NO. 70340 (IN AREA NUMBER 21)

LATITUDE 5945N

LONGITUDE 15455W

ELEVATION(FT) 00190

PARAMETER DESCRIPTION	JAN	FEB	MAR	APR	MAY	JUN	JUL	AUG	SEP	OCT	NOV	DEC	ANN	PQR (YRS)	NO. OBS
ABS MAX TMP (F)	48	47	48	39	71	91	82	80	69	61	48	44	91	19	-113
MEAN MAX TMP (F)	21	25	28	39	50	59	62	61	53	41	29	20	41	19	-113
MEAN MIN TMP (F)	8	10	11	23	34	42	47	47	41	30	18	7	27	19	-113
ABS MIN TMP (F)	-47	-46	-30	-16	4	30	34	32	23	-2	-20	-31	-47	19	-113
MEAN NO DYS TMP = DR GTR 90(F)	0.0	0.0	0.0	0.0	0.0		0.0	0.0	0.0	0.0	0.0	0.0		19	-29
MEAN NO DYS TMP = DR LES 32(F)	29.0	27.0	31.0	26.0	11.0	0.3	0.0	0.0	4.0	20.0	24.0	29.0	201.3	10	-113
MEAN NO DYS TMP = DR LES 0(F)					0.0	0.0	0.0	0.0	0.0	0.0				19	-29
MEAN DEW PT TMP (F)														0	0
MEAN REL HUM (PCT)														0	0
MEAN PRESS ALT (FT)	307	329	283	301	288	212	175	225	336	462	460	423	317	0	-50
MEAN PRECIP (IN)	1.46	1.23	1.17	0.98	1.19	1.33	2.78	5.13	3.90	2.97	1.55	1.64	25.3	19	-113
MEAN SNOW FALL (IN)	11.2	11.5	11.1	5.6	0.9	0.0	0.0	0.0	0.0	2.2	7.3	14.2	63.6	19	-113
MEAN NO DYS PRCP = DR GTR 0.1 IN	3.7	3.2	3.2	2.7	3.2	3.0	5.3	7.9	6.2	4.9	3.0	4.0	50.3	19	-29
MEAN NO DYS SNFL = DR GTR 1.5 IN	2.5	2.5	2.2	1.2	0.1	0.0	0.0	0.0	0.0	0.5	1.6	3.1	13.7	19	-29
MEAN NO DYS W/OCUR VSBY LES 1/2 MI														0	0
MEAN NO DYS TSTMS														0	0
P FREQ WND SPD = DR GTR 17 KTS														0	0
P FREQ WND SPD = DR GTR 28 KTS														0	0
P FREQ LES 3000 FT A/D LES 3 MI														0	0
P FREQ LES 1500 FT A/D LES 3 MI														0	0
FOR 00-02 LST														0	0
03-05 LST														0	0
06-08 LST														0	0
09-11 LST														0	0
12-14 LST														0	0
15-17 LST														0	0
18-20 LST														0	0
21-23 LST														0	0
P FREQ LES 300 FT A/D LES 1 MI														0	0
FOR 00-02 LST														0	0
03-05 LST														0	0
06-08 LST														0	0
09-11 LST														0	0
12-14 LST														0	0
15-17 LST														0	0
18-20 LST														0	0
21-23 LST														0	0

ILIAMNA, ALASKA

MEAN NUMBER OF DAYS

PARAMETER DESCRIPTION		JAN	FEB	MAR	APR	MAY	JUN	JUL	AUG	SEP	OCT	NOV	DEC	ANN	PDR	NO.
															(YRS)	UBS
CIG = GTR 1000 FT AND VSBY = GTR 3 MI	14 LST														0	0
	20 LST														0	0
	02 LST														0	0
	08 LST														0	0
CIG =GTR 2000 FT AND VSBY =GTR 3 MI W/SFC WND LES 10 KTS	14 LST														0	0
	20 LST														0	0
	02 LST														0	0
	08 LST														0	0
SFC WND = GTR 17 KTS AND NO PRECIP.	14 LST														0	0
	20 LST														0	0
	02 LST														0	0
	08 LST														0	0
SFC WND 4-10 KTS AND TMP 33-89 DEG F AND NO PRECIP.	14 LST														0	0
	20 LST														0	0
	02 LST														0	0
	08 LST														0	0
SKY COVER LES 3/10 AND VSBY = GTR 3 MI	14 LST														0	0
	20 LST														0	0
	02 LST														0	0
	08 LST														0	0
CIG = GTR 2500 FT AND VSBY = GTR 3 MI	14 LST														0	0
	20 LST														0	0
	02 LST														0	0
	08 LST														0	0
CIG = GTR 6000 FT AND VSBY = GTR 3 MI	14 LST														0	0
	20 LST														0	0
	02 LST														0	0
	08 LST														0	0
CIG = GTR 10000 FT AND VSBY = GTR 3 MI	14 LST														0	0
	20 LST														0	0
	02 LST														0	0
	08 LST														0	0

DATA NOT AVAILABLE

TATALINA/TATALINA AFS, ALASKA

STA NO. 70500 (IN AREA NUMBER 21)

LATITUDE 6254N

LONGITUDE 15558W

ELEVATION(FT) 20964

PARAMETER DESCRIPTION	JAN	FEB	MAR	APR	MAY	JUN	JUL	AUG	SEP	OCT	NOV	DEC	ANN	PDR (YRS)	NO, OBS
ABS MAX TMP (F)	37	33	51	63	67	85	87	77	75	59	43	33	87	5	-117
MEAN MAX TMP (F)	8	6	25	37	54	65	66	60	49	31	13	-3	34	5	-117
MEAN MIN TMP (F)	-3	-6	11	22	38	48	50	47	37	22	2	-14	21	5	-117
ABS MIN TMP (F)	-31	-33	-31	-17	16	32	36	30	16	-7	-31	-45	-45	5	-117
MEAN NO DYS TMP = OR GTR 90(F)	0.0	0.0	0.0	0.0	0.0	0.0	0.0	0.0	0.0	0.0	0.0	0.0	0.0	5	-29
MEAN NO DYS TMP = OR LES 32(F)						0.0	0.0	0.0						5	-29
MEAN NO DYS TMP = OR LES 0(F)					0.0	0.0	0.0	0.0	0.0					5	-29
MEAN DEW PT TMP (F)	-6	-3	4	18	31	42	47	46	35	19	3	-10	19	10	-117
MEAN REL HUM (PCT)	71	71	68	65	60	63	71	79	78	79	78	72	71	10	-117
MEAN PRESS ALT (FT)	987	1009	987	1028	1028	988	977	1019	1096	1191	1148	1100	1046	0	-50
MEAN PRECIP (IN)	1.34	1.03	0.64	0.70	0.82	1.55	3.25	3.78	3.76	1.29	1.25	1.24	20.6	9	-117
MEAN SNOW FALL (IN)	13.6	8.8	7.2	6.9	0.4	0.4	0.0	0.0	3.8	7.9	15.3	12.7	77.0	9	-117
MEAN NO DYS PRCP = OR GTR 0.1 IN	3.4	2.8	1.8	2.0	2.3	3.4	5.9	6.5	6.0	2.7	2.6	3.2	42.6	9	-29
MEAN NO DYS SNFL = OR GTR 1.5 IN	3.0	2.0	1.5	1.4	0.1	0.1	0.0	0.0	0.8	1.7	3.4	2.8	16.8	9	-29
MEAN NO DYS W/OCUR VSBY LES 1/2 MI														0	0
MEAN NO DYS TSTMS														0	0
P FREQ WND SPD = OR GTR 17 KTS														0	0
P FREQ WND SPD = OR GTR 28 KTS														0	0
P FREQ LES 5000 FT A/D LES 5 MI														0	0
P FREQ LES 1500 FT A/D LES 3 MI														0	0
FOR 00-02 LST														0	0
03-05 LST														0	0
06-08 LST														0	0
09-11 LST														0	0
12-14 LST														0	0
15-17 LST														0	0
18-20 LST														0	0
21-23 LST														0	0
P FREQ LES 300 FT A/D LES 1 MI														0	0
FOR 00-02 LST														0	0
03-05 LST														0	0
06-08 LST														0	0
09-11 LST														0	0
12-14 LST														0	0
15-17 LST														0	0
18-20 LST														0	0
21-23 LST														0	0

TATALINA/TATALINA AFS, ALASKA

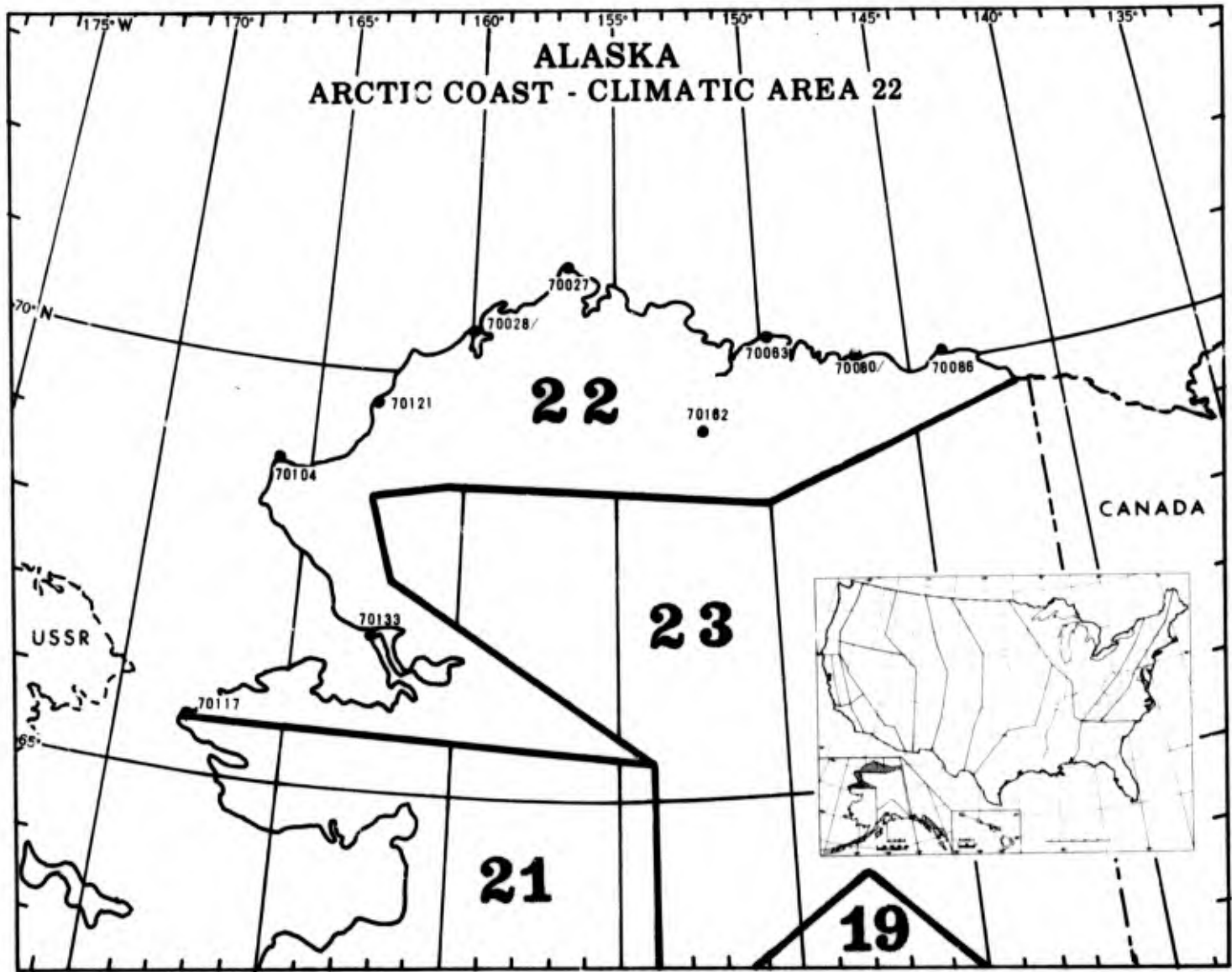
MEAN NUMBER OF DAYS

PARAMETER DESCRIPTION	JAN	FEB	MAR	APR	MAY	JUN	JUL	AUG	SEP	OCT	NOV	DEC	ANN	PDR (YRS)	NO. OBS
CIG = GTR 1000 FT AND VSBY = GTR 3 MI	14 LST													0	0
	20 LST													0	0
	02 LST													0	0
	08 LST													0	0
CIG =GTR 2000 FT AND VSBY =GTR 3 MI W/SFC WND LES 10 KTS	14 LST													0	0
	20 LST													0	0
	02 LST													0	0
	08 LST													0	0
SFC WND = GTR 17 KTS AND NO PRECIP	14 LST													0	0
	20 LST													0	0
	02 LST													0	0
	08 LST													0	0
SFC WND 4-10 KTS AND TMP 33-89 DEC F AND NO PRECIP	14 LST													0	0
	20 LST													0	0
	02 LST													0	0
	08 LST													0	0
SKY COVER LES 3/10 AND VSBY = GTR 3 MI	14 LST													0	0
	20 LST													0	0
	02 LST													0	0
	08 LST													0	0
CIG = GTR 2500 FT AND VSBY = GTR 3 MI	14 LST													0	0
	20 LST													0	0
	02 LST													0	0
	08 LST													0	0
CIG = GTR 6000 FT AND VSBY = GTR 3 MI	14 LST													0	0
	20 LST													0	0
	02 LST													0	0
	08 LST													0	0
CIG = GTR 10000 FT AND VSBY = GTR 3 MI	14 LST													0	0
	20 LST													0	0
	02 LST													0	0
	08 LST													0	0

DATA NOT AVAILABLE

AREA NO. 21

UNITED STATES OF AMERICA		BERING SEA AREA					LATITUDE 6200N		LONGITUDE 16000W						
BOUNDARIES		6535N 16800W	6525N 15400W	6525N 15400W	6000N 15400W	6000N 15400W	5810N 15500W	5435N 16455W	5435N 16455W	5810N 15500W	5810N 15500W	5810N 15500W			
PARAMETER DESCRIPTION		JAN	FEB	MAR	APR	MAY	JUN	JUL	AUG	SEP	OCT	NOV	DEC	ANN	
MEAN MAX TMP (F)		15	17	22	33	47	56	60	57	50	37	24	18	36	
MEAN MIN TMP (F)		2	2	6	18	32	41	46	46	39	26	13	1	23	
LARGEST MEAN PRECIP(IN)		2.37	2.66	2.35	1.76	2.78	2.40	3.91	7.66	6.66	6.04	4.29	2.34	45.2	
SMALLEST MEAN PRECIP(IN)		0.36	0.53	0.39	0.13	0.51	0.32	1.03	2.47	1.48	0.94	0.18	0.22	8.6	
		MEAN NUMBER OF DAYS													
CIG = GTR 1000 FT AND VSBY = GTR 3 MI		13 LST	26.3	24.1	27.9	27.3	29.2	27.6	27.2	27.0	27.7	28.4	26.2	26.5	325.4
		19 LST	25.7	23.9	27.1	26.9	28.6	26.6	26.5	26.5	27.5	28.9	26.2	26.8	321.2
		01 LST	26.0	23.2	26.5	26.7	27.4	24.8	24.5	25.2	27.0	28.5	26.5	26.9	313.2
		07 LST	26.2	23.9	26.5	25.6	27.2	24.6	23.7	23.8	26.3	27.7	26.4	26.9	308.8
CIG =GTR 2000 FT AND VSBY =GTR 3 MI W/SFC WND LES 10 KTS		13 LST	14.2	12.3	13.9	12.4	13.3	13.5	13.7	12.7	12.0	12.5	13.0	15.3	158.8
		19 LST	13.6	13.3	16.0	16.3	16.6	15.3	16.2	16.4	17.0	15.9	13.7	15.3	185.8
		01 LST	14.2	12.9	16.6	17.2	18.3	17.7	17.0	16.2	16.8	16.2	13.5	15.6	192.4
		07 LST	14.4	13.1	16.1	15.1	16.3	15.6	14.8	14.1	15.3	15.0	13.5	15.2	178.5
SFC WND = GTR 17 KTS AND NO PRECIP.		13 LST	6.2	5.8	6.1	5.4	4.1	3.0	3.1	3.8	4.3	5.0	5.0	5.0	56.8
		19 LST	6.6	5.6	5.4	3.7	2.8	2.1	2.3	2.7	2.6	4.0	5.1	4.8	47.7
		01 LST	6.7	5.8	5.4	3.1	2.0	1.3	1.7	1.9	2.4	3.8	4.8	4.8	43.7
		07 LST	5.8	5.2	4.9	3.9	2.9	1.8	1.8	2.1	2.6	3.9	4.4	4.6	43.9
SFC WND 4-10 KTS AND THP 33-89 DEG F AND NO PRECIP.		13 LST	0.9	1.2	2.1	6.8	14.9	17.2	17.3	16.2	14.2	7.9	2.6	0.8	102.1
		19 LST	0.6	0.6	1.4	6.2	15.7	17.4	17.8	16.4	14.7	5.4	1.5	0.6	98.3
		01 LST	0.5	0.4	0.6	2.3	10.9	14.8	15.2	15.8	13.0	4.3	1.6	0.8	80.2
		07 LST	0.7	0.5	0.7	3.1	12.4	16.2	16.5	15.3	12.3	4.0	1.7	0.6	84.0
SKY COVER LES 3/10 AND VSBY = GTR 3 MI		13 LST	7.7	8.5	8.2	6.7	3.7	2.6	2.3	1.1	2.3	4.3	4.9	7.2	59.5
		19 LST	11.0	9.9	10.1	7.3	5.0	3.2	2.9	1.8	3.6	6.7	7.3	10.1	78.9
		01 LST	11.6	10.5	12.5	10.0	6.4	3.9	3.0	3.2	6.0	8.2	7.7	10.7	93.7
		07 LST	9.2	7.6	7.7	6.2	4.6	3.1	2.7	1.7	2.9	4.3	5.6	10.1	65.9
CIG = GTR 2500 FT AND VSBY = GTR 3 MI		13 LST	23.4	21.2	24.9	23.0	24.6	22.7	19.9	19.3	21.6	22.6	21.6	22.5	267.3
		19 LST	22.4	20.8	23.9	23.1	25.2	23.2	21.6	20.9	22.8	23.7	21.9	23.0	272.5
		01 LST	23.0	20.3	23.5	23.1	23.5	21.2	19.8	18.9	22.6	23.6	21.5	22.9	263.9
		07 LST	22.8	20.2	23.4	21.9	23.1	20.1	17.7	17.3	21.2	22.2	20.7	22.3	252.7
CIG = GTR 6000 FT AND VSBY = GTR 3 MI		13 LST	19.0	16.7	20.4	17.4	15.7	14.1	12.1	10.2	11.6	14.8	15.7	17.9	185.6
		19 LST	18.1	16.0	19.3	17.7	17.4	16.2	14.5	12.7	13.2	15.4	16.0	18.4	194.9
		01 LST	18.7	15.9	19.2	17.4	16.8	15.2	12.9	11.0	13.4	15.6	15.3	18.1	189.5
		07 LST	18.0	15.5	18.3	16.9	17.3	14.8	12.4	10.4	12.5	14.0	14.1	17.2	181.4
CIG = GTR 10000 FT AND VSBY = GTR 3 MI		13 LST	16.0	14.6	17.6	15.5	12.0	10.7	9.1	7.2	8.2	12.0	12.7	15.3	150.9
		19 LST	15.7	13.8	16.3	15.3	13.3	11.7	10.4	8.3	9.6	12.8	13.4	16.1	156.7
		01 LST	15.9	13.8	16.8	15.4	12.9	11.0	9.3	7.8	10.3	13.1	12.7	15.3	154.3
		07 LST	15.3	13.2	15.5	14.2	13.0	10.5	9.0	7.1	8.7	11.3	11.6	14.9	144.3



POINT BARROW/POINT BARROW AFS, ALASKA

STA NO. 70027 (IN AREA NUMBER 22)	LATITUDE 7120N LONGITUDE 15633W ELEVATION(FT) 00009												PDR	NO.	
PARAMETER DESCRIPTION	JAN	FEB	MAR	APR	MAY	JUN	JUL	AUG	SEP	OCT	NOV	DEC	ANN	(YRS)	DBS
ABS MAX TMP (F)	35	32	31	42	45	70	78	73	62	43	39	34	78	46	-116
MEAN MAX TMP (F)	-9	-12	-8	7	24	39	40	43	34	22	6	-5	16	40	-113
MEAN MIN TMP (F)	-22	-25	-22	-8	13	29	33	33	27	12	-6	-17	4	40	-113
AMS MIN TMP (F)	-53	-56	-52	-42	-18	8	22	20	1	-21	-40	-53	-56	46	-116
MEAN NO DYS T4P = DR GTR 90(F)	0.0	0.0	0.0	0.0	0.0	0.0	0.0	0.0	0.0	0.0	0.0	0.0	0.0	40	-29
MEAN NO DYS T4P = DR LES 32(F)	31.0	28.0	31.0	30.0	31.0	25.0	16.0	15.0	25.0	31.0	30.0	31.0	324.0	10	-113
MEAN NO DYS T4P = DR LES 0(F)	29.0	27.0	30.0	23.0	4.0	0.0	0.0	0.0	0.0	6.0	21.0	29.0	169.0	46	-116
MEAN DEW PT TMP (F)	-25	-28	-24	-7	15	32	37	36	28	13	-6	-20	4	27	-29
MEAN REL HUM (PCT)	64	62	64	72	86	92	91	93	91	84	75	66	78	-0	-116
MEAN PRESS ALT (FT)	-194	-194	-200	-118	-104	-44	33	43	29	65	-45	-87	-67	0	-50
MEAN PRECIP (IN)	0.19	0.16	0.12	0.12	0.12	0.33	0.89	0.90	0.60	0.56	0.27	0.19	4.5	40	-113
MEAN SNOW FALL (IN)	2.4	2.3	1.6	2.3	1.5	0.4	0.7	0.6	3.0	6.9	3.9	2.7	28.3	40	-29
MEAN NO DYS PRCP = DR GTR 0.1 IN	0.9	0.9	0.2	0.2	0.2	1.1	2.2	2.2	1.7	1.7	1.3	0.9	13.5	40	-29
MEAN NO DYS SNFL = DR GTR 1.5 IN	0.5	0.5	0.3	0.5	0.3	0.1	0.2	0.2	0.6	1.3	0.8	0.6	6.1	0	0
MEAN NO DYS W/OCUR VSBY LES 1/2 MI	0.0	0.0	0.0	0.0	0.0	0.3	0.3	0.3	0.0	0.0	0.0	0.0	0.9	46	-116
MEAN NO DYS TSTMS														0	0
P FREQ WND SPD = DR GTR 17 KTS														0	0
P FREQ WND SPD = DR GTR 28 KTS														0	0
P FREQ LES 5000 FT A/D LES 3 MI														0	0
P FREQ LES 1900 FT A/D LES 3 MI														0	0
FDR 00-02 LST														0	0
03-05 LST														0	0
06-08 LST														0	0
09-11 LST														0	0
12-14 LST														0	0
15-17 LST														0	0
18-20 LST														0	0
21-23 LST														0	0
P FREQ LES 300 FT A/D LES 1 MI														0	0
FDR 00-02 LST														0	0
03-05 LST														0	0
06-08 LST														0	0
09-11 LST														0	0
12-14 LST														0	0
15-17 LST														0	0
18-20 LST														0	0
21-23 LST														0	0

POINT BARROW/POINT BARROW AFS, ALASKA

MEAN NUMBER OF DAYS

PARAMETER DESCRIPTION	JAN	FEB	MAR	APR	MAY	JUN	JUL	AUG	SEP	OCT	NOV	DEC	ANN	POR (YRS)	NO. OBS
CIG = GTR 1000 FT AND	14													0	0
VSBY = GTR 3 MI	20													0	0
	02													0	0
	08													0	0
CIG =GTR 2000 FT AND VSBY =GTR	14													0	0
3 MI W/SFC WND LES 10 KTS	20													0	0
	02													0	0
	08													0	0
SFC WND = GTR 17 KTS AND	14													0	0
NO PRECIP.	20													0	0
	02													0	0
	08													0	0
SFC WND 4-10 KTS AND TMP 33-89	14													0	0
DEG F AND NO PRECIP	20													0	0
	02													0	0
	08													0	0
SKY COVER LES 3/10 AND	14													0	0
VSRY = GTR 3 MI	20													0	0
	02													0	0
	08													0	0
CIG = GTR 2500 FT AND	14													0	0
VSBY = GTR 3 MI	20													0	0
	02													0	0
	08													0	0
CIG = GTR 6000 FT AND	14													0	0
VSBY = GTR 3 MI	20													0	0
	02													0	0
	08													0	0
CIG = GTR 10000 FT AND	14													0	0
VSBY = GTR 3 MI	20													0	0
	02													0	0
	08													0	0

DATA NOT AVAILABLE

WAINWRIGHT/WAINWRIGHT AFS, ALASKA

STA NO. 70028/ (IN AREA NUMBER 22)

LATITUDE 7037N

LONGITUDE 159 2W

ELEVATION(FT) 00080

PARAMETER DESCRIPTION	JAN	FEB	MAR	APR	MAY	JUN	JUL	AUG	SEP	OCT	NOV	DEC	ANN	PDR (YRS)	NO. OBS
ABS MAX TMP (F)	32	34	34	43	43	69	80	76	60	43	37	31	80	15	-113
MEAN MAX TMP (F)	-10	-12	-6	9	26	41	50	47	36	23	6	-7	17	15	-113
MEAN MIN TMP (F)	-22	-24	-21	-6	10	31	37	36	28	14	-5	-19	5	15	-113
ABS MIN TMP (F)	-50	-54	-47	-40	-16	15	23	21	2	-16	-46	-50	-54	15	-113
MEAN NO DYS TMP = OR GTR 90(F)	0.0	0.0	0.0	0.0	0.0	0.0	0.0	0.0	0.0	0.0	0.0	0.0	0.0	15	-29
MEAN NO DYS TMP = OR LES 32(F)	31.0	28.0	31.0	30.0	31.0	22.0	9.0	9.0	23.0	31.0	30.0	31.0	306.0	7	-113
MEAN NO DYS TMP = OR LES 0(F)						0.0	0.0	0.0	0.0					15	-29
MEAN DEW PT TMP (F)														0	0
MEAN REL HUM (PCT)														0	0
MEAN PRESS ALT (FT)						44	117	130	120	159	53	15	28	0	-50
MEAN PRECIP (IN)	0.14	0.08	0.10	0.21	0.14	0.27	0.93	1.40	0.58	0.81	0.21	0.09	5.0	16	-113
MEAN SNOW FALL (IN)														0	0
MEAN NO DYS PRCP = OR GTR 0.1 IN	0.8	0.7	0.1	0.3	0.2	0.9	2.3	3.2	1.7	2.0	1.2	0.7	14.3	16	-29
MEAN NO DYS SNFL = OR GTR 1.5 IN														0	0
MEAN NO DYS W/DCUR VSBY LES 1/2 MI														0	0
MEAN NO DYS TSTMS														0	0
P FREQ WND SPD = OR GTR 17 KTS														0	0
P FREQ WND SPD = OR GTR 28 KTS														0	0
P FREQ LES 3000 FT A/O LES 3 MI														0	0
P FREQ LES 1500 FT A/O LES 3 MI														0	0
FDR 00-02 LST														0	0
03-05 LST														0	0
06-08 LST														0	0
09-11 LST														0	0
12-14 LST														0	0
15-17 LST														0	0
18-20 LST														0	0
21-23 LST														0	0
P FREQ LES 300 FT A/O LES 1 MI														0	0
FDR 00-02 LST														0	0
03-05 LST														0	0
06-08 LST														0	0
09-11 LST														0	0
12-14 LST														0	0
15-17 LST														0	0
18-20 LST														0	0
21-23 LST														0	0

WAINWRIGHT/WAINWRIGHT AFS, ALASKA

MEAN NUMBER OF DAYS

PARAMETER DESCRIPTION	JAN	FEB	MAR	APR	MAY	JUN	JUL	AUG	SEP	OCT	NOV	DEC	ANN	POR (YRS)	NO. OBS
CIG = GTR 1000 FT AND	13	LST												0	0
VSHY = GTR 3 MI	19	LST												0	0
	01	LST												0	0
	07	LST												0	0
CIG = GTR 2000 FT AND VSBY = GTR	13	LST												0	0
3 MI W/SFC WND LES 10 KTS	19	LST												0	0
	01	LST												0	0
	07	LST												0	0
SFC WND = GTR 17 KTS AND	13	LST												0	0
NO PRECIP	19	LST												0	0
	01	LST												0	0
	07	LST												0	0
SFC WND 4-10 KTS AND TMP 33-89	13	LST												0	0
DEG F AND NO PRECIP.	19	LST												0	0
	01	LST												0	0
	07	LST												0	0
SKY COVER LES 3/10 AND	13	LST												0	0
VSBY = GTR 3 MI	19	LST												0	0
	01	LST												0	0
	07	LST												0	0
CIG = GTR 2500 FT AND	13	LST												0	0
VSBY = GTR 3 MI	19	LST												0	0
	01	LST												0	0
	07	LST												0	0
CIG = GTR 6000 FT AND	13	LST												0	0
VSBY = GTR 3 MI	19	LST												0	0
	01	LST												0	0
	07	LST												0	0
CIG = GTR 10000 FT AND	13	LST												0	0
VSBY = GTR 3 MI	19	LST												0	0
	01	LST												0	0
	07	LST												0	0

DATA NOT AVAILABLE

BEECHY POINT/OLIKTOK AFS, ALASKA

STA NO. 70063 (IN AREA NUMBER 22) LATITUDE 7030N LONGITUDE 14951W ELEVATION(FT) 00016

PARAMETER DESCRIPTION	JAN	FEB	MAR	APR	MAY	JUN	JUL	AUG	SEP	OCT	NOV	DEC	ANN	PDR (YRS)	NO. OBS
ABS MAX TMP (F)														0	0
MEAN MAX TMP (F)														0	0
MEAN MIN TMP (F)														0	0
ABS MIN TMP (F)														0	0
MEAN NO DYS TMP = OR GTR 90(F)														0	0
MEAN NO DYS TMP = OR LES 32(F)														0	0
MEAN NO DYS TMP = OR LES 0(F)														0	0
MEAN DEW PT TMP (F)														0	0
MEAN REL HUM (PCT)														0	-50
MEAN PRESS ALT (FT)	-187	-195	-194	-113	-89	-30	27	45	41	71	-33	-87	-61	0	0
MEAN PRECIP (IN)														0	0
MEAN SNOW FALL (IN)														0	0
MEAN NO DYS PRCP = OR GTR 0.1 IN														0	0
MEAN NO DYS SNFL = OR GTR 1.5 IN														0	0
MEAN NO DYS W/OCUR VSBY LES 1/2 MI														0	0
MEAN NO DYS TSTMS														0	0
P FREQ WND SPD = OR GTR 17 KTS														0	0
P FREQ WND SPD = OR GTR 28 KTS														0	0
P FREQ LES 3000 FT A/D LES 5 MI														0	0
P FREQ LES 1500 FT A/D LES 3 MI														0	0
FOR 00-02 LST														0	0
03-05 LST														0	0
06-08 LST														0	0
09-11 LST														0	0
12-14 LST														0	0
15-17 LST														0	0
18-20 LST														0	0
21-23 LST														0	0
P FREQ LES 300 FT A/D LES 1 MI														0	0
FOR 00-02 LST														0	0
03-05 LST														0	0
06-08 LST														0	0
09-11 LST														0	0
12-14 LST														0	0
15-17 LST														0	0
18-20 LST														0	0
21-23 LST														0	0

BEECHY POINT/OLIKTOK AFS, ALASKA

MEAN NUMBER OF DAYS

PARAMETER DESCRIPTION	JAN	FEB	MAR	APR	MAY	JUN	JUL	AUG	SEP	OCT	NOV	DEC	ANN	POR (YRS)	NO. OBS
CIG = GTR 1000 FT AND	14 LST													0	0
VSRY = GTR 3 MI	20 LST													0	0
	02 LST													0	0
	08 LST													0	0
CIG =GTR 2000 FT AND VSBY =GTR	14 LST													0	0
3 MI W/SFC WND LES 10 KTS	20 LST													0	0
	02 LST													0	0
	08 LST													0	0
SFC WND = GTR 17 KTS AND	14 LST													0	0
NO PRECIP.	20 LST													0	0
	02 LST													0	0
	08 LST													0	0
SFC WND 4-10 KTS AND TMP 33-89	14 LST													0	0
DEG F AND NO PRECIP.	20 LST													0	0
	02 LST													0	0
	08 LST													0	0
SKY COVER LES 3/10 AND	14 LST													0	0
VSBY = GTR 3 MI	20 LST													0	0
	02 LST													0	0
	08 LST													0	0
CIG = GTR 2500 FT AND	14 LST													0	0
VSBY = GTR 3 MI	20 LST													0	0
	02 LST													0	0
	08 LST													0	0
CIG = GTR 6000 FT AND	14 LST													0	0
VSBY = GTR 3 MI	20 LST													0	0
	02 LST													0	0
	08 LST													0	0
CIG = GTR 10000 FT AND	14 LST													0	0
VSBY = GTR 3 MI	20 LST													0	0
	02 LST													0	0
	08 LST													0	0

DATA NOT AVAILABLE

FLAXMAN ISLAND AFS, ALASKA

STA NO. 70080/ (IN AREA NUMBER 22)

LATITUDE 7011N

LONGITUDE 14650W

ELEVATION(FT) 00023

PARAMETER DESCRIPTION	JAN	FEB	MAR	APR	MAY	JUN	JUL	AUG	SEP	OCT	NOV	DEC	ANN	PGR (YRS)	NO. OBS
ABS MAX TMP (F)														0	0
MEAN MAX TMP (F)														0	0
MEAN MIN TMP (F)														0	0
ABS MIN TMP (F)														0	0
MEAN NO DYS TMP = OR GTR 90(F)														0	0
MEAN NO DYS TMP = OR LES 32(F)														0	0
MEAN NO DYS TMP = OR LES 0(F)														0	0
MEAN DEW PT TMP (F)														0	0
MEAN REL HUM (PCT)														0	0
MEAN PRESS ALT (FT)	-184	-196	-189	-108	-80	-24	31	48	47	73	-31	-88	-57	0	-50
MEAN PRECIP (IN)														0	0
MEAN SNOW FALL (IN)														0	0
MEAN NO DYS PRCP = OR GTR 0.1 IN														0	0
MEAN NO DYS SNPL = OR GTR 1.5 IN														0	0
MEAN NO DYS W/OCLR VSBY LES 1/2 MI														0	0
MEAN NO DYS TSYMS														0	0
P FREQ WND SPD = OR GTR 17 KTS														0	0
P FREQ WND SPD = OR GTR 28 KTS														0	0
P FREQ LES 3000 FT A/D LES 3 MI														0	0
P FREQ LES 1500 FT A/D LES 3 MI														0	0
FOR 00-02 LST														0	0
03-05 LST														0	0
06-08 LST														0	0
09-11 LST														0	0
12-14 LST														0	0
15-17 LST														0	0
18-20 LST														0	0
21-23 LST														0	0
P FREQ LES 300 FT A/D LES 1 MI														0	0
FOR 00-02 LST														0	0
03-05 LST														0	0
06-08 LST														0	0
09-11 LST														0	0
12-14 LST														0	0
15-17 LST														0	0
18-20 LST														0	0
21-23 LST														0	0

FLAXMAN ISLAND AFS, ALASKA

MEAN NUMBER OF DAYS

PARAMETER DESCRIPTION	JAN	FEB	MAR	APR	MAY	JUN	JUL	AUG	SEP	OCT	NOV	DEC	ANN	POR (YRS)	NO. OBS
CIG = GTR 1000 FT AND														0	0
VSBY = GTR 3 MI														0	0
														0	0
														0	0
														0	0
CIG = GTR 2000 FT AND VSBY = GTR														0	0
3 MI W/SFC WND LES 10 KTS														0	0
														0	0
														0	0
SFC WND = GTR 17 KTS AND														0	0
NO PRECIP														0	0
														0	0
														0	0
SFC WND 4-10 KTS AND TMP 33-89														0	0
DEG F AND NO PRECIP.														0	0
														0	0
														0	0
SKY COVER LES 3/10 AND														0	0
VSBY = GTR 3 MI														0	0
														0	0
														0	0
														0	0
CIG = GTR 2500 FT AND														0	0
VSBY = GTR 3 MI														0	0
														0	0
														0	0
														0	0
CIG = GTR 6000 FT AND														0	0
VSBY = GTR 3 MI														0	0
														0	0
														0	0
														0	0
CIG = GTR 10000 FT AND														0	0
VSBY = GTR 3 MI														0	0
														0	0
														0	0
														0	0

DATA NOT AVAILABLE

BARTER ISLAND, ALASKA

STA NO. 70086 (IN AREA NUMBER 22)

LATITUDE 7008N

LONGITUDE 14335W

ELEVATION(FT) 00008

PARAMETER DESCRIPTION	JAN	FEB	MAR	APR	MAY	JUN	JUL	AUG	SEP	OCT	NOV	DEC	ANN	POR (YRS)	NO. OBS
ABS MAX TMP (F)	37	34	30	43	48	47	71	72	64	43	37	30	72	12	4377
MEAN MAX TMP (F)	-10	-15	-8	7	26	38	46	44	35	22	6	-8	15	12	4377
MEAN MIN TMP (F)	-23	-28	-22	-8	16	30	35	35	28	11	-6	-20	4	12	4378
ABS MIN TMP (F)	-50	-59	-50	-37	-11	18	26	24	7	-16	-36	-51	-59	12	4378
MEAN NO DYS TMP = DR GTR 90(F)	0.0	0.0	0.0	0.0	0.0	0.0	0.0	0.0	0.0	0.0	0.0	0.0	0.0	12	4377
MEAN NO DYS TMP = DR LES 32(F)	11.0	28.0	31.0	30.0	31.0	22.5	7.5	9.2	23.6	31.0	30.0	31.0	305.8	12	4378
MEAN NO DYS TMP = DR LES 0(F)	29.2	27.2	30.0	21.6	3.1	0.0	0.0	0.0	0.0	6.1	20.5	29.0	166.7	12	4378
MEAN DEW PT TMP (F)	-22	-27	-22	-6	18	32	37	37	30	14	-5	-20	6	12	98982
MEAN REL HUM (PCT)	69	68	69	74	86	90	90	92	91	83	75	70	80	12	98982
MEAN PRESS ALT (FT)	-203	-219	-201	-123	-92	-31	19	29	27	49	-55	-111	-75	0	-50
MEAN PRECIP (IN)	0.44	0.32	0.23	0.25	0.33	0.69	1.18	1.06	1.18	1.05	0.47	0.21	7.5	12	4294
MEAN SNOW FALL (IN)	5.6	3.4	2.5	2.5	2.3	1.5	0.4	1.4	8.4	11.8	4.6	2.3	47.7	12	4294
MEAN NO DYS PRCP = DR GTR 0.1 IN	1.4	1.1	0.5	0.5	0.7	2.3	3.6	3.6	3.1	2.9	1.3	0.4	21.4	12	4294
MEAN NO DYS SNFL = DR GTR 1.5 IN	1.0	0.8	0.2	0.3	0.5	0.2	0.1	0.2	1.4	1.8	0.9	0.3	7.7	12	4294
MEAN NO DYS W/OCUR VSBY LES 1/2 MI	7.8	7.8	5.7	5.4	8.5	10.5	13.7	13.5	11.7	8.2	7.3	5.0	105.1	12	4378
MEAN NO DYS TSYMS	0.0	0.0	0.0	0.0	0.0	0.2	0.3	0.0	0.0	0.0	0.0	0.0	0.5	12	4376
P FREQ WND SPD = DR GTR 17 KTS	23.3	24.2	21.0	16.9	13.6	9.8	7.8	15.0	20.6	31.3	26.7	24.0	19.7	12	100821
P FREQ WND SPD = DR GTR 28 KTS	8.0	7.7	4.6	3.1	1.9	0.2	0.1	1.8	3.3	9.0	7.0	5.9	4.4	12	100821
P FREQ LES 5000 FT A/O LES 5 MI	37.5	36.3	33.9	36.7	71.9	59.7	45.9	59.5	68.8	65.6	56.8	41.2	51.1	12	100832
P FREQ LES 1500 FT A/O LES 3 MI															
FDR 00-02 LST	23.9	26.1	19.4	22.7	63.4	50.6	37.2	52.0	52.8	42.3	36.8	23.9	37.6	12	12488
03-05 LST	23.5	24.9	19.4	26.9	63.7	49.9	40.9	53.0	53.5	45.2	39.2	25.0	38.8	12	12576
06-08 LST	23.7	25.6	20.6	25.9	60.8	48.4	37.4	51.7	50.3	46.6	40.5	24.4	38.0	12	12697
09-11 LST	27.1	26.0	25.9	26.5	54.4	46.9	32.0	48.1	50.0	44.6	42.3	26.2	37.7	12	12728
12-14 LST	28.6	26.2	25.6	25.3	56.2	53.5	28.1	41.1	46.0	43.1	42.6	27.3	36.1	12	12732
15-17 LST	27.2	28.5	25.3	24.8	56.0	44.2	26.3	39.7	46.3	43.6	41.4	23.0	35.3	12	12596
18-20 LST	22.7	25.2	23.6	26.2	54.6	45.4	27.1	41.8	49.7	42.1	38.7	22.4	35.0	12	12573
21-23 LST	22.5	24.6	20.8	24.3	56.6	49.3	32.7	47.0	51.9	41.8	38.0	24.3	36.2	12	12459
P FREQ LES 300 FT A/O LES 1 MI															
FDR 00-02 LST	13.9	17.2	11.4	9.5	18.1	19.9	19.8	26.4	21.2	9.0	10.5	7.3	15.4	12	12488
03-05 LST	14.1	17.8	10.5	11.4	20.5	17.3	23.4	25.0	21.4	9.9	10.8	8.9	15.9	12	12576
06-08 LST	12.3	16.9	10.6	9.9	15.9	15.3	19.6	24.3	18.3	10.6	12.0	10.0	14.7	12	12697
09-11 LST	14.8	17.6	12.3	9.8	8.1	11.7	13.7	17.9	15.5	10.8	14.1	10.8	13.1	12	12728
12-14 LST	17.0	17.7	12.8	8.5	5.7	9.4	11.5	13.0	14.8	10.9	14.1	11.4	12.2	12	12732
15-17 LST	14.9	16.7	11.9	7.5	6.5	9.5	12.1	16.8	15.9	10.9	13.5	10.4	12.2	12	12596
18-20 LST	13.5	16.5	12.7	7.5	8.4	12.1	14.8	18.6	17.4	8.9	12.4	10.0	12.7	12	12573
21-23 LST	13.7	17.3	12.2	8.5	13.7	18.2	17.2	23.0	17.2	9.0	10.8	7.2	14.0	12	12459

BARTER ISLAND, ALASKA

MEAN NUMBER OF DAYS

PARAMETER DESCRIPTION		JAN	FEB	MAR	APR	MAY	JUN	JUL	AUG	SEP	OCT	NOV	DEC	ANN	POR (YRS)	NO. OBS
CIG = GTR 1000 FT AND VSBY = GTR 3 MI	14 LST	22.6	20.2	23.5	23.7	16.8	19.3	22.9	20.6	18.9	21.5	19.6	23.5	253.1	12	4381
	20 LST	25.0	21.1	24.1	23.6	16.9	17.9	22.7	19.1	18.8	21.6	21.5	25.0	297.3	12	4379
	02 LST	24.3	20.8	23.7	24.2	15.3	16.7	19.3	17.1	18.4	21.3	22.3	25.0	290.4	12	4380
	08 LST	24.1	20.7	24.8	23.3	15.2	17.6	19.9	16.3	18.8	21.1	21.0	24.9	247.7	12	4380
CIG =GTR 2000 FT AND VSBY =GTR 3 MI W/SFC WND LES 10 KTS	14 LST	12.8	11.5	11.2	10.9	5.5	9.4	12.6	9.4	8.6	7.8	8.9	10.6	119.2	12	4381
	20 LST	13.4	10.8	12.8	13.1	7.2	10.9	14.1	10.1	8.7	7.1	9.8	11.3	129.3	12	4379
	02 LST	13.1	10.3	13.1	12.7	5.8	10.7	12.8	8.8	7.9	7.3	10.1	11.0	123.6	12	4379
	08 LST	13.3	11.3	11.9	12.7	5.3	9.8	13.1	8.9	7.9	6.9	9.5	11.1	121.7	12	4380
SFC WND = GTR 17 KTS AND NO PRECIP	14 LST	6.6	6.3	7.8	6.7	6.5	3.7	3.2	4.9	5.7	10.0	8.7	8.0	78.1	12	3901
	20 LST	7.2	6.7	6.7	4.3	4.6	2.9	2.8	4.5	5.6	9.8	8.4	8.3	71.8	12	3808
	02 LST	7.9	6.6	6.7	4.1	4.2	3.1	1.6	3.8	5.9	9.5	8.6	8.2	70.2	12	3888
	08 LST	7.3	6.6	7.2	3.3	3.5	3.2	2.2	4.8	6.0	10.3	7.6	7.8	73.8	12	3830
SFC WND 4-10 KTS AND TMP 33-89 DEG F AND NO PRECIP.	14 LST	0.0	0.0	0.0	0.4	1.7	13.2	16.9	14.8	7.7	0.7	0.0	0.0	55.4	12	3900
	20 LST	0.0	0.0	0.0	0.0	0.5	11.5	16.2	13.9	7.3	0.8	0.1	0.0	50.3	12	3807
	02 LST	0.0	0.0	0.0	0.0	0.1	8.4	15.8	13.7	6.4	0.7	0.0	0.0	45.1	12	3888
	08 LST	0.0	0.0	0.0	0.2	0.6	12.1	18.0	14.8	7.2	0.4	0.0	0.0	53.3	12	3830
SKY COVER LES 3/10 AND VSBY = GTR 3 MI	14 LST	8.8	9.2	8.7	7.9	4.4	3.5	3.8	2.6	2.6	2.1	3.4	7.7	66.7	12	4381
	20 LST	12.7	12.4	12.0	7.5	3.7	3.4	3.4	2.9	2.5	6.1	8.3	12.6	87.5	12	4379
	02 LST	14.1	13.4	13.8	10.1	3.3	2.3	3.2	2.1	3.5	5.0	7.6	11.8	90.2	12	4380
	08 LST	12.0	10.2	7.7	8.0	4.2	2.9	4.0	1.8	1.7	2.7	5.5	10.1	70.8	12	4380
CIG = GTR 2500 FT AND VSBY = GTR 3 MI	14 LST	21.5	19.8	22.4	21.2	11.5	16.0	21.6	17.2	13.5	13.5	14.6	20.9	213.7	12	4381
	20 LST	22.7	20.2	23.1	21.0	10.9	15.2	20.8	16.6	12.9	14.0	16.1	21.8	215.3	12	4379
	02 LST	22.2	19.7	24.6	21.8	9.5	13.4	17.6	14.3	11.3	13.6	16.1	21.2	205.3	12	4380
	08 LST	21.5	19.7	23.3	21.2	10.7	14.7	18.4	14.1	11.9	12.6	15.5	20.4	204.0	12	4380
CIG = GTR 6000 FT AND VSBY = GTR 3 MI	14 LST	18.9	17.9	20.6	19.2	9.3	14.2	17.9	15.2	10.5	10.5	12.1	17.9	184.2	12	4381
	20 LST	20.3	19.0	21.5	18.8	8.2	11.7	17.0	12.8	9.8	11.4	13.8	19.1	183.4	12	4379
	02 LST	20.1	18.5	22.1	19.1	7.4	11.1	13.9	10.7	8.8	10.0	13.1	18.5	173.3	12	4380
	08 LST	18.8	17.8	20.8	18.6	9.3	11.6	15.8	10.7	8.4	9.7	12.8	17.6	171.9	12	4380
CIG = GTR 10000 FT AND VSBY = GTR 3 MI	14 LST	15.0	16.4	18.7	17.6	8.5	11.7	13.8	11.6	8.1	8.6	10.6	14.9	155.5	12	4381
	20 LST	17.5	16.5	18.5	16.7	7.5	9.7	12.6	9.6	7.1	10.1	12.2	17.3	155.3	12	4379
	02 LST	18.4	18.0	19.8	16.2	6.3	8.4	10.2	7.8	6.9	8.8	11.6	16.2	146.6	12	4380
	08 LST	16.0	14.9	17.4	16.5	8.3	9.7	12.1	8.0	5.8	7.7	9.8	14.5	140.7	12	4380

CAPE LISBURNE, ALASKA

STA NO. 70104 (IN AREA NUMBER 22)

LATITUDE 6852N

LONGITUDE 16604W

ELEVATION(FT) 00010

PARAMETER DESCRIPTION	JAN	FEB	MAR	APR	MAY	JUN	JUL	AUG	SEP	OCT	NOV	DEC	ANN	POR (YRS)	NO. OBS
ABS MAX TMP (F)	39	35	44	45	46	60	72	66	58	57	32	34	72	12	1807
MEAN MAX TMP (F)	4	-9	-2	16	30	43	51	47	41	26	9	4	22	12	1807
MEAN MIN TMP (F)	-9	-20	-14	4	21	33	40	39	34	19	1	-7	12	12	1807
ABS MIN TMP (F)	-38	-47	-39	-25	-6	26	29	29	19	-3	-19	-34	-47	12	1807
MEAN NO DYS TMP = OR GTR 90(F)	0.0	0.0	0.0	0.0	0.0	0.0	0.0	0.0	0.0	0.0	0.0	0.0	0.0	12	1807
MEAN NO DYS TMP = OR LES 32(F)	31.0	28.0	31.0	29.2	29.9	13.5	1.1	2.4	13.3	26.4	30.0	31.0	268.8	12	1807
MEAN NO DYS TMP = OR LES 0(F)	22.8	26.0	27.9	15.6	0.8	0.0	0.0	0.0	0.0	0.6	15.3	23.6	132.6	12	1807
MEAN DEW PT TMP (F)	-10	-17	-15	1	23	34	40	40	33	18	2	-12	11	13	71888
MEAN REL HUM (PCT)	67	63	65	73	82	84	83	87	85	79	74	66	76	13	71888
MEAN PRESS ALT (FT)	-115	-115	-125	-57	-46	-8	46	73	72	108	20	-16	-13	0	-50
MEAN PRECIP (IN)	0.64	0.62	0.36	0.47	0.44	0.80	1.93	4.22	2.97	1.47	0.85	0.37	15.3	12	3762
MEAN SNOW FALL (IN)	4.9	6.1	3.9	4.4	3.1	0.2	0.6	0.8	5.3	11.8	8.7	5.1	54.9	12	3869
MEAN NO DYS PRCP = OR GTR 0.1 IN	1.7	1.8	1.3	1.7	1.5	2.5	5.5	9.5	8.5	5.5	2.2	1.6	43.3	12	3762
MEAN NO DYS SNFL = OR GTR 1.5 IN	1.1	0.8	0.6	0.5	0.3	0.0	0.2	0.2	1.1	2.7	1.3	0.6	9.4	12	2869
MEAN NO DYS W/OCCUR VSBY LES 1/2 MI	1.9	2.6	2.2	2.0	2.6	7.3	4.2	2.8	1.2	1.7	1.6	1.2	31.3	13	3636
MEAN NO DYS TSTMS	0.0	0.0	0.0	0.0	0.0	0.0	0.0	0.0	0.0	0.0	0.0	0.0	0.0	12	1147
P FREQ WND SPD = OR GTR 17 KTS	26.3	15.4	18.6	21.0	17.8	13.1	23.6	21.7	23.5	35.4	29.5	17.3	22.0	13	73134
P FREQ WND SPD = OR GTR 28 KTS	5.3	3.2	5.1	3.5	1.7	3.7	5.9	1.2	1.4	5.7	5.7	2.3	3.7	13	73134
P FREQ LES 3000 FT A/D LES 3 MI	43.7	32.2	27.9	42.2	67.1	59.3	59.9	77.2	77.3	77.5	66.0	41.8	56.0	13	73037
P FREQ LES 1500 FT A/D LES 3 MI															
FOR 00-02 LST	23.1	12.9	14.3	17.1	40.7	39.6	40.3	43.7	30.7	18.8	23.4	22.3	27.2	12	9957
03-05 LST	21.1	14.1	14.1	20.5	39.7	41.5	39.9	42.8	32.7	21.6	21.4	21.6	27.6	13	12047
06-08 LST	19.3	14.2	13.7	22.4	37.3	42.0	40.3	43.8	31.8	23.5	24.5	21.2	27.8	13	12911
09-11 LST	22.7	20.4	12.5	20.9	35.3	40.3	38.7	44.5	30.1	22.3	27.0	21.5	28.0	13	12966
12-14 LST	23.9	18.2	12.6	22.1	36.5	35.9	35.3	47.0	31.4	21.6	30.3	23.5	23.2	13	12844
15-17 LST	24.2	16.9	12.5	18.6	33.2	32.3	33.6	44.0	30.0	22.7	31.4	24.0	27.0	13	10522
18-20 LST	25.5	16.9	12.1	20.6	34.6	32.2	34.5	41.9	27.3	31.2	30.4	20.7	27.3	13	4443
21-23 LST	21.9	13.5	14.7	19.2	39.3	38.8	37.6	41.3	26.4	20.9	28.8	22.4	27.1	12	7218
P FREQ LES 300 FT A/D LES 1 MI															
FOR 00-02 LST	3.1	3.0	3.7	3.5	5.4	10.8	9.9	4.3	0.9	4.1	2.3	2.3	4.4	12	9957
03-05 LST	3.0	3.5	3.4	3.1	3.9	12.7	8.2	4.3	1.8	4.2	1.7	3.4	4.5	13	12047
06-08 LST	2.5	4.2	2.3	4.4	3.6	12.6	8.6	5.2	2.4	4.7	2.3	2.3	4.6	13	12911
09-11 LST	4.2	6.6	3.0	4.1	4.0	9.1	7.0	6.3	2.0	3.3	3.2	3.4	5.0	13	12966
12-14 LST	5.1	6.3	4.2	3.2	3.8	6.2	3.7	5.0	3.1	3.9	5.5	3.7	4.5	13	12844
15-17 LST	6.2	6.1	4.2	3.6	3.1	5.9	3.3	5.0	3.1	4.4	3.6	3.9	4.4	13	10522
18-20 LST	3.7	3.6	3.2	3.4	3.2	10.1	4.1	6.6	2.4	5.3	1.7	2.0	4.3	13	4443
21-23 LST	3.2	2.7	4.8	3.7	4.7	13.3	9.0	5.0	0.2	2.7	1.7	2.6	4.5	12	7218

CAPE LISBURNE, ALASKA

MEAN NUMBER OF DAYS

PARAMETER DESCRIPTION		JAN	FEB	MAR	APR	MAY	JUN	JUL	AUG	SEP	OCT	NOV	DEC	ANN	POR (YRS)	NO. OBS
CIG = GTR 1000 FT AND VSBY = GTR 3 MI	13 LST	25.1	23.2	27.2	24.9	22.5	21.7	22.3	21.1	24.7	23.2	24.2	25.9	289.0	13	4345
	19 LST	24.7	22.9	27.2	26.4	25.1	21.8	21.9	21.5	25.1	24.8	24.0	26.3	291.7	13	2165
	01 LST	25.7	24.9	26.6	27.0	22.5	19.9	20.5	21.3	25.0	27.5	26.6	27.2	294.7	13	3754
	07 LST	26.5	24.8	27.2	24.7	21.9	18.8	21.0	21.1	24.1	26.0	23.4	28.3	289.8	13	4347
CIG = GTR 2000 FT AND VSBY = GTR 3 MI W/SFC WND LES 10 KTS	13 LST	11.2	13.9	13.6	11.3	10.0	12.1	7.6	6.1	8.6	7.1	8.6	12.6	122.7	13	4345
	19 LST	11.2	11.2	14.1	11.9	11.7	11.9	8.4	7.8	10.8	7.8	8.3	13.7	128.8	13	2165
	01 LST	11.4	15.2	15.7	15.4	11.7	12.2	8.7	8.1	10.1	7.8	9.6	15.5	141.4	13	3753
	07 LST	12.7	15.1	16.8	14.4	10.7	10.4	8.7	7.0	9.4	8.6	8.1	13.0	134.9	13	4347
SFC WND = GTR 17 KTS AND NO PRECIP.	13 LST	7.6	4.8	6.0	6.6	5.9	4.2	7.1	6.4	7.2	10.9	9.0	5.5	81.2	13	3828
	19 LST	6.9	5.6	5.9	6.7	4.8	5.0	9.2	6.9	5.9	10.7	9.4	7.6	84.6	13	1868
	01 LST	9.1	4.1	6.2	4.8	4.2	4.0	6.5	6.4	5.0	10.1	9.3	4.8	74.5	13	3289
	07 LST	7.3	4.0	5.5	5.7	5.2	4.8	6.7	7.1	7.9	10.2	9.3	5.3	79.0	13	3847
SFC WND 4-10 KTS AND TMP 33-89 DEG F AND NO PRECIP.	13 LST	0.2	0.1	0.2	0.7	7.0	14.9	12.9	13.1	10.4	1.2	0.0	0.0	60.7	13	3825
	19 LST	0.0	0.0	0.0	0.9	6.1	13.6	11.2	12.4	7.9	1.2	0.0	0.0	53.3	13	1863
	01 LST	0.1	0.1	0.0	0.3	1.7	7.4	11.2	11.8	8.3	1.1	0.0	0.1	42.1	13	3289
	07 LST	0.3	0.1	0.0	0.5	2.9	9.1	12.8	11.1	7.2	1.4	0.0	0.0	45.4	13	3842
SKY COVER LES 3/10 AND VSBY = GTR 3 MI	13 LST	7.5	10.1	12.2	7.4	5.2	5.2	3.3	1.3	1.3	1.6	3.1	7.9	66.1	13	4345
	19 LST	10.4	13.1	11.3	8.8	5.1	5.6	4.1	2.0	2.0	1.7	4.8	11.1	80.0	13	2165
	01 LST	11.9	13.8	15.5	10.2	5.4	4.5	2.8	2.1	2.7	3.3	5.0	13.5	90.7	13	3754
	07 LST	10.3	13.0	11.7	7.9	5.1	3.8	2.6	1.3	1.2	2.3	5.6	11.2	76.0	13	4347
CIG = GTR 2500 FT AND VSBY = GTR 3 MI	13 LST	20.9	21.6	26.2	20.6	15.4	17.6	16.4	10.2	13.0	14.9	14.4	19.8	211.0	13	4345
	19 LST	20.6	21.4	25.6	22.0	17.2	17.6	16.8	11.8	15.7	13.1	12.0	20.6	214.4	13	2165
	01 LST	21.1	21.5	24.8	22.4	15.3	16.6	15.7	11.5	12.5	13.6	13.9	20.3	209.2	13	3754
	07 LST	20.8	21.4	25.4	21.1	15.0	15.2	15.6	10.4	12.6	14.1	12.9	19.9	204.4	13	4347
CIG = GTR 6000 FT AND VSBY = GTR 3 MI	13 LST	16.6	19.0	23.3	17.3	11.5	12.4	11.9	6.5	6.3	6.6	10.7	16.6	158.7	13	4345
	19 LST	16.4	18.5	22.3	17.4	10.9	12.7	13.2	7.3	7.6	5.5	10.2	16.7	158.7	13	2165
	01 LST	18.3	19.4	22.4	18.1	10.4	12.5	11.1	7.3	7.1	7.6	11.2	18.2	163.6	13	3754
	07 LST	18.2	18.9	22.2	16.2	9.4	10.7	11.5	6.0	5.9	6.8	10.3	16.7	152.8	13	4347
CIG = GTR 10000 FT AND VSBY = GTR 3 MI	13 LST	14.7	17.4	21.9	15.6	10.5	10.2	9.4	4.4	4.7	4.9	9.3	14.4	137.4	13	4345
	19 LST	15.3	18.2	19.9	16.0	9.5	11.0	11.2	5.2	5.0	4.2	9.3	16.3	141.1	13	2165
	01 LST	16.7	18.7	21.5	16.7	9.0	9.8	8.8	5.8	6.0	6.7	10.3	17.2	147.2	13	3754
	07 LST	16.7	18.1	19.8	14.7	8.9	8.5	8.3	4.6	4.8	5.2	9.6	15.7	134.9	13	4347

CAPE PRINCE OF WALES/TIN CITY AFS, ALASKA

STA NO. 70117 (IN AREA NUMBER 22)

LATITUDE 6533N

LONGITUDE 16755W

ELEVATION(FT) 30269

PARAMETER DESCRIPTION	JAN	FEB	MAR	APR	MAY	JUN	JUL	AUG	SEP	OCT	NOV	DEC	ANN	PDR (YRS)	NO. OBS
ABS MAX TMP (F)	49	41	37	47	55	57	69	71	65	53	37	37	71	8	-117
MEAN MAX TMP (F)	9	0	6	19	32	41	49	50	42	30	18	5	25	8	-117
MEAN MIN TMP (F)	-2	-11	-7	8	24	33	40	42	35	23	8	-5	16	8	-117
ABS MIN TMP (F)	-37	-45	-33	-17	2	20	30	30	20	4	-17	-43	-45	8	-117
MEAN NO DYS TMP = DR GYK 90(F)	0.0	0.0	0.0	0.0	0.0	0.0	0.0	0.0	0.0	0.0	0.0	0.0	0.0	8	-29
MEAN NO DYS TMP = DR LES 32(F)							0.0	0.0						8	-29
MEAN NO DYS TMP = DR LES 0(F)					0.0	0.0	0.0	0.0	0.0	0.0				8	-29
MEAN DEW PT TMP (F)	-3	-9	-7	7	26	35	42	43	36	22	9	-7	16	10	-117
MEAN REL HUM (PCT)	74	73	75	82	89	92	93	92	89	83	80	74	83	10	-117
MEAN PRESS ALT (FT)	235	247	211	269	276	270	307	361	377	429	372	329	307	0	-50
MEAN PRECIP (IN)	1.27	1.03	1.37	1.07	0.30	0.70	2.26	3.39	3.96	1.94	1.24	0.93	19.7	9	-117
MEAN SNOW FALL (IN)	10.1	9.6	10.9	11.3	1.9	0.2	0.1	0.0	5.6	12.0	12.2	9.2	83.1	8	-117
MEAN NO DYS PRCP = DR GTR 0.1 IN	3.3	2.8	3.7	3.0	0.8	1.8	4.6	6.3	6.2	3.6	2.6	2.6	41.3	9	-29
MEAN NO DYS SNFL = DR GTR 1.5 IN	2.2	2.1	2.1	2.2	0.4	0.0	0.0	0.0	1.2	2.6	2.7	2.0	17.5	8	-29
MEAN NO DYS W/OCUR VSBY LES 1/2 MI														0	0
MEAN NO DYS TSTMS														0	0
P FREQ WND SPD = DR GTR 17 KTS														0	0
P FREQ WND SPD = DR GTR 28 KTS														0	0
P FREQ LES 5000 FT A/D LES 5 MI														0	0
P FREQ LES 1500 FT A/D LES 3 MI														0	0
FOR 00-02 LST														0	0
03-05 LST														0	0
06-08 LST														0	0
09-11 LST														0	0
12-14 LST														0	0
15-17 LST														0	0
18-20 LST														0	0
21-23 LST														0	0
P FREQ LES 300 FT A/D LES 1 MI														0	0
FOR 00-02 LST														0	0
03-05 LST														0	0
06-08 LST														0	0
09-11 LST														0	0
12-14 LST														0	0
15-17 LST														0	0
18-20 LST														0	0
21-23 LST														0	0

CAPE PRINCE OF WALES/TIN CITY AFS, ALASKA

MEAN NUMBER OF DAYS

PARAMETER DESCRIPTION	JAN	FEB	MAR	APR	MAY	JUN	JUL	AUG	SEP	OCT	NOV	DEC	ANN	PDR (YRS)	NO. OBS
CIG = GTR 1000 FT AND VSBY = GTR 3 MI	13 LST													0	0
	19 LST													0	0
	01 LST													0	0
	07 LST													0	0
CIG =GTR 2000 FT AND VSBY =GTR 3 MI W/SFC WND LES 10 KTS	13 LST													0	0
	19 LST													0	0
	01 LST													0	0
	07 LST													0	0
SFC WND = GTR 17 KTS AND NO PRECIP.	13 LST													0	0
	19 LST													0	0
	01 LST													0	0
	07 LST													0	0
SFC WND 4-10 KTS AND TMP 33-89 DEG F AND NO PRECIP.	13 LST													0	0
	19 LST													0	0
	01 LST													0	0
	07 LST													0	0
SKY COVER LES 3/10 AND VSBY = GTR 3 MI	13 LST													0	0
	19 LST													0	0
	01 LST													0	0
	07 LST													0	0
CIG = GTR 2500 FT AND VSBY = GTR 3 MI	13 LST													0	0
	19 LST													0	0
	01 LST													0	0
	07 LST													0	0
CIG = GTR 6000 FT AND VSBY = GTR 3 MI	13 LST													0	0
	19 LST													0	0
	01 LST													0	0
	07 LST													0	0
CIG = GTR 10000 FT AND VSBY = GTR 3 MI	13 LST													0	0
	19 LST													0	0
	01 LST													0	0
	07 LST													0	0

DATA NOT AVAILABLE

POINT LAY/POINT LAY AFS, ALASKA

STA NO. 70121 (IN AREA NUMBER 22)

LATITUDE 6944N

LONGITUDE 16300W

ELEVATION(FT) 00020

PARAMETER DESCRIPTION	JAN	FEB	MAR	APR	MAY	JUN	JUL	AUG	SEP	OCT	NOV	DEC	ANN	PDR (YRS)	NO. OBS
ABS MAX TMP (F)	35	33	31	41	55	71	78	69	60	44	36	32	78	9	-113
MEAN MAX TMP (F)	-5	-12	-6	11	29	44	53	49	39	24	9	-6	19	9	-113
MEAN MIN TMP (F)	-21	-27	-22	-6	16	32	39	39	30	14	-4	-19	6	9	-113
ABS MIN TMP (F)	-55	-54	-55	-63	-15	17	27	26	-8	-19	-42	-31	-55	9	-113
MEAN NO DYS TMP = DR GTR 90(F)	0.0	0.0	0.0	0.0	0.0	0.0	0.0	0.0	0.0	0.0	0.0	0.0	0.0	9	-29
MEAN NO DYS TMP = DR LES 32(F)	31.0	28.0	31.0	30.0	31.0	16.0	3.0	6.0	17.0	30.0	30.0	31.0	284.0	4	-113
MEAN NO DYS TMP = DR LES 0(F)						0.0	0.0	0.0						9	-29
MEAN DEW PT TMP (F)														0	0
MEAN REL HUM (PCT)														0	0
MEAN PRESS ALT (FT)	-131	-133	-140	-69	-60	-11	52	72	66	.02	6	-31	-22	0	-50
MEAN PRECIP (IN)	0.19	0.14	0.16	0.17	0.11	0.92	1.35	2.28	0.71	0.55	0.24	0.17	6.6	9	-113
MEAN SNOW FALL (IN)														0	0
MEAN NO DYS PRCP = DR GTR 0.1 IN	0.9	0.8	0.3	0.4	0.1	1.4	3.1	4.6	1.9	1.7	1.2	0.9	17.3	9	-29
MEAN NO DYS SNFL = DR GTR 1.5 IN														0	0
MEAN NO DYS W/OCUR VSBY LES 1/2 MI														0	0
MEAN NO DYS TSTMS														0	0
P FREQ WND SPD = DR GTR 17 KTS														0	0
P FREQ WND SPD = DR GTR 28 KTS														0	0
P FREQ LES 9000 FT A/O LES 3 MI														0	0
P FREQ LES 1500 FT A/O LES 3 MI														0	0
FOR 00-02 LST														0	0
03-05 LST														0	0
06-08 LST														0	0
09-11 LST														0	0
12-14 LST														0	0
15-17 LST														0	0
18-20 LST														0	0
21-23 LST														0	0
P FREQ LES 300 FT A/O LES 1 MI														0	0
FOR 00-02 LST														0	0
03-05 LST														0	0
06-08 LST														0	0
09-11 LST														0	0
12-14 LST														0	0
15-17 LST														0	0
18-20 LST														0	0
21-23 LST														0	0

POINT LAY/POINT LAY AFS, ALASKA

MEAN NUMBER OF DAYS

PARAMETER DESCRIPTION	JAN	FEB	MAR	APR	MAY	JUN	JUL	AUG	SEP	OCT	NOV	DEC	ANN	PQR (YRS)	NO. UBS
														0	0
CIG = GTR 1000 FT AND														0	0
VSRY = GTR 3 MI														0	0
														0	0
														0	0
CIG =GTR 2000 FT AND VSBY =GTR														0	0
3 MI W/SFC WND LES 10 KTS														0	0
														0	0
														0	0
SFC WND = GTR 17 KTS AND														0	0
NO PRECIP														0	0
														0	0
														0	0
SFC WND 4-10 KTS AND TMP 33-89														0	0
DEG F AND NO PRECIP														0	0
														0	0
														0	0
SKY COVER LES 3/10 AND														0	0
VSBY = GTR 3 MI														0	0
														0	0
														0	0
CIG = GTR 2500 FT AND														0	0
VSBY = GTR 3 MI														0	0
														0	0
														0	0
CIG = GTR 6000 FT AND														0	0
VSBY = GTR 3 MI														0	0
														0	0
														0	0
CIG = GTR 10000 FT AND														0	0
VSBY = GTR 3 MI														0	0
														0	0
														0	0

DATA NOT AVAILABLE

KOTZEBUE/WIEN MEMORIAL, ALASKA

STA NO. 70133 (IN AREA NUMBER 22)

LATITUDE 6653N

LONGITUDE 16236W

ELEVATION(FT) 00010

PARAMETER DESCRIPTION	JAN	FEB	MAR	APR	MAY	JUN	JUL	AUG	SEP	OCT	NOV	DEC	ANN	PDR (YRS)	NO. OBS
ABS MAX TMP (F)	39	35	38	46	74	81	85	78	63	51	38	36	83	18	-613
MEAN MAX TMP (F)	1	3	8	22	38	50	59	55	46	29	14	2	27	18	-113
MEAN MIN TMP (F)	-13	-12	-10	3	24	38	47	45	35	19	3	-10	14	18	-113
ABS MIN TMP (F)	-47	-48	-48	-44	-18	20	34	31	17	-9	-36	-47	-48	18	-613
MEAN NO DYS TMP = DR GTR 90(F)	0.0	0.0	0.0	0.0	0.0	0.0	0.0	0.0	0.0	0.0	0.0	0.0	0.0	12	4383
MEAN NO DYS TMP = DR LES 32(F)	31.0	28.0	31.0	29.7	25.4	6.5	0.0	0.1	8.6	29.0	30.0	31.0	290.3	12	4383
MEAN NO DYS TMP = DR LES 0(F)	23.2	22.3	22.7	12.5	0.7	0.0	0.0	0.0	0.0	2.0	11.7	22.7	117.8	12	4383
MEAN DEW PT TMP (F)	-10	-13	-6	8	28	39	47	47	36	18	3	-12	15	12	104990
MEAN REL HUM (PCT)	73	73	74	78	82	84	84	85	84	81	77	74	79	12	104988
MEAN PRESS ALT (FT)	-62	-62	-88	-26	-14	5	51	92	95	133	66	27	18	0	-50
MEAN PRECIP (IN)	0.29	0.32	0.33	0.28	0.39	0.56	1.58	2.68	1.51	0.62	0.44	0.35	9.3	18	-113
MEAN SNOW FALL (IN)	5.4	4.8	5.4	3.5	1.0	0.1	0.0	0.0	1.1	5.4	7.5	6.3	40.3	17	-113
MEAN NO DYS PRCP = DR GTR 0.1 IN	1.2	1.3	0.9	0.7	1.1	1.5	3.5	5.2	3.0	1.8	1.5	1.3	23.0	18	-29
MEAN NO DYS SNFL = DR GTR 1.5 IN	1.1	0.6	0.7	0.7	0.0	0.0	0.0	0.0	0.4	1.1	1.5	1.3	7.4	12	4383
MEAN NO DYS W/OCUR VSBY LES 1/2 MI	2.9	3.4	2.7	2.5	3.1	4.9	1.8	1.1	0.5	1.6	3.8	2.8	31.1	12	4381
MEAN NO DYS TSTMS	0.0	0.0	0.0	0.0	0.0	0.0	0.2	0.1	0.0	0.0	0.0	0.0	0.3	12	4383
P FREQ WND SPD = DR GTR 17 KTS	29.4	24.7	21.2	19.6	12.1	15.5	18.8	18.0	18.4	20.3	30.1	22.7	20.9	12	104990
P FREQ WND SPD = DR GTR 28 KTS	6.6	7.3	4.3	3.8	0.3	0.3	0.6	0.3	0.5	1.6	6.1	3.9	3.0	12	104990
P FREQ LES 5000 FT A/D LES 5 MI	33.4	32.2	27.6	30.5	30.5	32.4	38.5	49.3	43.7	40.4	43.9	31.4	36.2	12	104986
P FREQ LES 1500 FT A/D LES 3 MI															
FOR 00-02 LST	17.4	17.2	11.3	14.3	18.1	18.3	19.0	20.0	11.1	11.9	13.4	16.6	15.7	12	13125
03-05 LST	16.0	17.2	12.6	16.1	18.9	22.1	24.5	25.3	14.2	10.9	15.2	15.2	17.4	12	13134
06-08 LST	16.9	15.4	16.0	16.8	20.2	23.3	27.6	30.6	17.7	15.0	17.0	13.3	19.2	12	13133
09-11 LST	17.1	20.2	13.5	14.0	17.8	17.7	22.8	27.4	18.5	12.1	16.8	11.9	17.5	12	13131
12-14 LST	18.0	20.2	12.5	13.3	13.7	14.7	16.1	21.8	17.2	12.1	16.0	15.1	15.9	12	13124
15-17 LST	19.1	20.6	12.8	10.6	10.5	11.2	11.9	15.8	13.7	14.2	17.2	15.7	14.4	12	13134
18-20 LST	17.8	19.1	13.6	10.5	9.8	11.1	11.0	14.5	12.9	11.8	14.1	15.1	13.4	12	13123
21-23 LST	17.6	16.7	12.2	13.0	13.4	13.8	15.2	17.8	10.5	13.4	12.4	14.4	14.3	12	13116
P FREQ LES 300 FT A/D LES 1 MI															
FOR 00-02 LST	6.3	5.9	2.9	4.2	6.5	7.3	3.4	1.6	0.8	1.8	5.6	4.5	4.2	12	13125
03-05 LST	4.7	6.5	3.4	5.4	5.5	7.7	5.1	1.9	1.2	1.4	4.8	4.2	4.3	12	13134
06-08 LST	5.7	8.1	5.2	4.6	4.3	6.1	3.9	2.1	0.4	2.1	4.3	3.2	4.2	12	13133
09-11 LST	7.1	10.2	4.8	4.6	2.4	3.4	3.3	0.4	0.2	2.1	3.9	3.0	3.8	12	13131
12-14 LST	6.4	9.2	3.7	3.5	1.9	2.8	1.7	0.2	0.2	2.3	4.6	4.6	3.4	12	13124
15-17 LST	5.4	8.1	4.6	2.9	1.3	3.2	1.1	0.7	0.3	3.1	5.1	4.2	3.3	12	13134
18-20 LST	4.7	6.4	5.5	2.7	3.3	4.3	1.3	0.8	0.5	1.8	3.6	3.4	3.2	12	13123
21-23 LST	6.2	6.3	2.6	3.1	3.7	6.1	1.6	0.7	0.3	2.9	4.0	4.2	3.4	12	13116

KOTZEBUE/WIEN MEMORIAL, ALASKA

MEAN NUMBER OF DAYS

PARAMETER DESCRIPTION		JAN	FEB	MAR	APR	MAY	JUN	JUL	AUG	SEP	OCT	NOV	DEC	ANN	PQR (YRS)	NO. OBS
CIG = GTR 1000 FT AND VSBY = GTR 3 MI	13 LST	26.5	23.1	27.5	26.3	27.6	26.6	27.2	27.3	27.5	27.9	25.8	27.0	320.3	12	4383
	19 LST	26.2	22.8	27.4	27.5	28.7	26.7	28.9	28.0	28.0	28.4	26.6	27.4	326.6	12	4383
	01 LST	26.2	23.8	28.1	26.6	26.2	25.3	26.6	27.4	28.3	29.2	26.7	26.5	320.9	12	4383
	07 LST	26.4	24.2	26.6	26.0	26.0	25.2	24.6	25.1	27.2	27.3	26.0	27.8	311.6	12	4382
CIG = GTR 2000 FT AND VSBY = GTR 3 MI W/SFC WND LES 10 KT	13 LST	13.5	12.2	13.5	13.4	12.9	10.9	10.3	8.5	10.3	12.1	11.6	16.2	147.6	12	4383
	19 LST	12.6	12.5	14.4	13.9	15.0	12.1	11.3	11.7	11.6	13.1	11.6	15.8	155.6	12	4383
	01 LST	13.6	13.1	15.0	13.0	15.7	13.7	11.4	10.7	10.7	12.6	11.3	16.1	156.9	12	4383
	07 LST	14.1	13.0	15.7	13.7	14.3	13.0	10.7	8.3	11.1	12.4	11.1	16.3	153.9	12	4382
SFC WND = GTR 17 KTS AND NO PRECIP.	13 LST	8.7	7.1	7.5	5.9	4.7	6.0	5.9	6.4	5.6	6.3	8.5	6.2	78.8	12	4040
	19 LST	8.5	7.3	5.5	4.5	3.2	5.3	6.4	5.5	4.2	5.1	7.5	6.9	69.9	12	4011
	01 LST	7.6	6.7	5.9	4.8	2.5	4.1	4.3	5.0	4.8	5.0	8.2	6.8	65.7	12	3930
	07 LST	8.3	6.0	6.6	5.6	3.7	3.4	4.7	5.9	4.6	5.6	8.4	6.4	69.2	12	3957
SFC WND 4-10 KTS AND TMP 33-89 DEG F AND NO PRECIP.	13 LST	0.0	0.0	0.2	2.2	13.2	15.1	15.1	13.8	13.3	3.5	0.0	0.0	76.4	12	4040
	19 LST	0.0	0.0	0.0	0.8	11.4	12.6	13.4	13.9	13.4	2.4	0.0	0.0	67.9	12	4011
	01 LST	0.0	0.0	0.0	0.2	6.5	14.1	14.2	14.4	11.9	1.8	0.0	0.0	63.1	12	3930
	07 LST	0.0	0.0	0.0	0.5	10.3	16.2	15.7	12.9	12.1	1.1	0.0	0.0	68.8	12	3957
SKY COVER LES 3/10 AND VSBY = GTR 3 MI	13 LST	11.7	11.5	11.2	10.0	9.7	7.7	4.7	4.2	5.2	7.4	7.2	11.7	102.2	12	4383
	19 LST	13.4	12.4	11.6	10.7	9.6	8.2	5.4	3.6	5.8	8.4	8.0	14.4	111.3	12	4383
	01 LST	14.9	13.8	14.1	12.8	9.4	6.2	4.5	4.0	8.2	10.8	9.5	14.7	122.9	12	4383
	07 LST	14.7	12.3	10.5	8.6	7.0	6.1	2.9	2.6	5.3	6.6	8.3	14.1	99.0	12	4382
CIG = GTR 2500 FT AND VSBY = GTR 3 MI	13 LST	24.6	21.8	25.7	24.5	24.8	24.5	23.3	21.0	21.2	24.6	22.7	24.2	282.9	12	4383
	19 LST	23.7	20.7	25.5	25.1	26.3	25.8	26.2	24.2	22.2	24.3	22.9	24.2	291.1	12	4383
	01 LST	24.0	22.0	26.1	24.3	23.8	23.0	23.0	22.2	22.8	24.6	23.9	24.0	283.7	12	4383
	07 LST	24.0	22.3	24.6	23.6	22.3	21.1	19.2	17.7	21.0	23.1	21.8	24.9	265.6	12	4382
CIG = GTR 6000 FT AND VSBY = GTR 3 MI	13 LST	21.3	19.2	23.4	21.6	22.6	20.3	18.8	14.3	15.3	17.8	16.8	21.1	232.5	12	4383
	19 LST	20.4	18.6	22.7	21.6	23.1	21.2	20.3	17.2	16.1	18.2	16.2	21.5	237.1	12	4383
	01 LST	20.6	19.2	22.0	19.3	19.7	18.5	18.9	14.4	16.2	18.1	16.7	20.7	224.3	12	4383
	07 LST	20.7	18.6	21.1	19.3	18.1	17.5	15.0	11.4	14.6	16.9	14.5	20.5	208.2	12	4382
CIG = GTR 10000 FT AND VSBY = GTR 3 MI	13 LST	18.7	17.5	20.5	19.3	19.1	17.1	15.8	11.0	12.6	14.8	14.6	18.7	199.7	12	4383
	19 LST	18.2	17.2	19.7	18.8	19.6	18.1	15.7	11.9	12.7	15.7	14.6	19.3	201.7	12	4383
	01 LST	18.7	17.9	19.7	18.9	16.3	15.1	15.6	10.4	14.0	16.0	14.3	18.9	193.8	12	4383
	07 LST	19.0	16.7	17.9	16.2	15.1	14.7	11.6	8.0	11.2	14.3	13.0	18.7	176.4	12	4382

UMIAT, ALASKA

STA NO. 70162 (IN AREA NUMBER 22)

LATITUDE 6923N

LONGITUDE 15209W

ELEVATION(FT) 00352

PARAMETER DESCRIPTION	JAN	FEB	MAR	APR	MAY	JUN	JUL	AUG	SEP	OCT	NOV	DEC	ANN	PDR (YRS)	NO. OBS
ABS MAX TMP (F)	30	28	35	40	55	74	85	77	63	49	43	31	85	8	-118
MEAN MAX TMP (F)	-12	-18	-8	10	27	30	64	58	38	21	9	-13	19	5	-119
MEAN MIN TMP (F)	-31	-36	-26	-11	13	34	43	39	26	6	-8	-29	2	5	-119
ABS MIN TMP (F)	-62	-63	-50	-46	-22	20	30	24	-6	-27	-53	-56	-63	8	-118
MEAN NO DYS TMP = DR GTR 90(F)	0.0	0.0	0.0	0.0	0.0	0.0	0.0	0.0	0.0	0.0	0.0	0.0	0.0	5	-29
MEAN NO DYS TMP = DR LES 32(F)							0.0							8	-29
MEAN NO DYS TMP = DR LES 0(F)						0.0	0.0	0.0						8	-29
MEAN DEW PT TMP (F)														0	0
MEAN REL HUM (PCT)														0	0
MEAN PRESS ALT (FT)	182	181	181	237	242	319	368	387	395	435	337	286	298	0	-90
MEAN PRECIP (IN)	0.23	0.22	0.14	0.30	0.08	0.36	0.79	1.74	0.51	0.47	0.42	0.38	5.8	7	-118
MEAN SNOW FALL (IN)	3.6	2.0	1.7	3.2	1.9	0.5	0.0	0.8	2.0	6.0	3.5	4.0	30.8	7	-118
MEAN NO DYS PRCP = DR GTR 0.1 IN	1.0	1.0	0.2	0.8	0.0	1.5	2.0	3.8	1.6	1.6	1.5	1.4	16.4	7	-29
MEAN NO DYS SNPL = DR GTR 1.5 IN	0.8	0.4	0.4	0.7	0.3	0.1	0.0	0.3	0.4	1.3	1.2	0.9	6.8	7	-29
MEAN NO DYS W/OCUR VSBY LES 1/2 MI														0	0
MEAN NO DYS YSTMS	0.0	0.0	0.0	0.0	0.0	0.0	1.0	0.0	0.0	0.0	0.0	0.0	1.0	4	-24
P FREQ WND SPD = DR GTR 17 KTS														0	0
P FREQ WND SPD = DR GTR 28 KTS														0	0
P FREQ LES 3000 FT A/D LES 3 MI														0	0
P FREQ LES 1500 FT A/D LES 3 MI														0	0
FOR 00-02 LST														0	0
03-05 LST														0	0
06-08 LST														0	0
09-11 LST														0	0
12-14 LST														0	0
15-17 LST														0	0
18-20 LST														0	0
21-23 LST														0	0
P FREQ LES 300 FT A/D LES 1 MI														0	0
FOR 00-02 LST														0	0
03-05 LST														0	0
06-08 LST														0	0
09-11 LST														0	0
12-14 LST														0	0
15-17 LST														0	0
18-20 LST														0	0
21-23 LST														0	0

UMIAT, ALASKA

MEAN NUMBER OF DAYS

PARAMETER DESCRIPTION	JAN	FEB	MAR	APR	MAY	JUN	JUL	AUG	SEP	OCT	NOV	DEC	ANN	PDR (YRS)	NO. UBS
CIG = GTR 1000 FT AND														0	0
VSBY = GTR 3 MI														0	0
														0	0
														0	0
CIG =GTR 2000 FT AND VSBY =GTR														0	0
3 MI W/SFC WND LES 10 KTS														0	0
														0	0
														0	0
SFC WND = GTR 17 KTS AND														0	0
NO PRECIP.														0	0
														0	0
														0	0
SFC WND 4-10 KTS AND TMP 33-89														0	0
DEG F AND NO PRECIP														0	0
														0	0
														0	0
SKY COVER LES 3/10 AND														0	0
VSBY = GTR 3 MI														0	0
														0	0
														0	0
CIG = GTR 2500 FT AND														0	0
VSBY = GTR 3 MI														0	0
														0	0
														0	0
CIG = GTR 6000 FT AND														0	0
VSBY = GTR 3 MI														0	0
														0	0
														0	0
CIG = GTR 10000 FT AND														0	0
VSBY = GTR 3 MI														0	0
														0	0
														0	0

DATA NOT AVAILABLE

AREA NO. 22

UNITED STATES OF AMERICA		ARCTIC COAST		LATITUDE 6930N				LONGITUDE 15500W							
BOUNDARIES		6535N 16800W	6525N 15400W	6525N 15400W	6730N 16200W	6730N 16200W	6830N 15000W	6830N 15000W	6835N 16330W	6940N 14100W					
PARAMETER DESCRIPTION		JAN	FEB	MAR	APR	MAY	JUN	JUL	AUG	SEP	OCT	NOV	DEC	ANN	
MEAN MAX TMP (F)		-3	-8	-2	13	29	43	52	49	39	25	10	-3	20	
MEAN MIN TMP (F)		-17	-22	-17	-2	18	33	39	39	30	15	-1	-15	8	
LARGEST MEAN PRECIP(IN)		1.27	1.03	1.37	1.07	0.44	0.80	2.26	4.22	3.96	1.94	1.24	0.93	20.5	
SMALLEST MEAN PRECIP(IN)		0.14	0.08	0.10	0.12	0.08	0.27	0.79	0.90	0.51	0.47	0.21	0.09	3.8	
		MEAN NUMBER OF DAYS													
CIG = GTR 1000 FT AND VSBY = GTR 3 MI		13 LST	24.7	22.2	26.1	25.0	22.3	22.5	24.1	23.0	23.7	25.2	23.2	25.5	287.5
		19 LST	25.3	22.3	26.2	25.8	23.6	22.1	24.5	22.9	24.0	24.9	24.0	26.2	291.8
		01 LST	25.4	23.2	26.8	25.9	21.3	20.6	22.1	21.9	23.9	26.0	25.2	26.2	288.5
		07 LST	25.7	23.2	26.2	24.7	21.0	20.2	21.8	20.8	23.4	24.9	24.1	27.0	283.0
CIG = GTR 2000 FT AND VSBY = GTR 3 MI W/SFC WND LES 10 KTS		13 LST	12.5	12.5	13.4	11.9	9.5	10.8	10.2	8.0	9.2	9.0	9.7	13.1	129.8
		19 LST	12.4	11.5	13.8	13.0	11.3	11.6	11.3	9.9	10.4	9.3	9.9	13.6	138.0
		01 LST	12.7	12.9	14.6	13.7	11.1	12.2	11.0	9.2	9.6	9.2	10.3	14.2	140.7
		07 LST	13.4	13.1	14.8	13.6	10.1	11.1	10.8	8.1	9.5	9.3	9.6	13.3	136.9
SFC WND = GTR 17 KTS AND NO PRECIP.		13 LST	7.6	6.1	7.1	6.4	5.7	4.6	5.4	5.9	6.2	9.1	8.7	6.6	79.4
		19 LST	7.5	6.5	6.0	5.2	4.2	4.4	6.1	5.6	5.2	8.5	8.4	7.6	75.2
		01 LST	8.2	5.8	6.3	4.6	3.6	3.7	4.1	5.1	5.2	8.2	8.7	6.6	70.1
		07 LST	7.6	5.5	6.4	5.5	4.8	3.8	4.5	5.9	6.2	8.7	8.4	6.5	73.8
SFC WND 4-10 KTS AND TMP 33-89 DEG F AND NO PRECIP.		13 LST	0.1	0.0	0.1	1.1	7.3	14.4	15.0	13.9	10.5	1.8	0.0	0.0	64.2
		19 LST	0.0	0.0	0.0	0.6	6.0	12.6	13.6	13.4	9.5	1.5	0.0	0.0	57.2
		01 LST	0.0	0.0	0.0	0.2	2.8	10.0	13.7	13.3	8.9	1.2	0.0	0.0	50.1
		07 LST	0.1	0.0	0.0	0.4	4.6	12.5	15.5	12.9	8.8	1.0	0.0	0.0	55.8
SKY COVER LES 3/10 AND VSBY = GTR 3 MI		13 LST	9.3	10.3	10.7	8.4	6.4	5.5	3.9	2.7	3.0	3.7	5.2	9.1	78.2
		19 LST	12.2	12.6	11.6	9.0	6.1	5.7	4.3	2.8	3.4	5.4	7.0	12.7	92.8
		01 LST	13.6	13.7	14.5	11.0	6.0	4.3	3.5	2.7	4.8	6.4	7.4	13.3	101.2
		07 LST	12.3	11.8	10.0	8.2	5.4	4.3	3.2	1.9	2.7	3.9	6.5	11.8	82.0
CIG = GTR 2500 FT AND VSBY = GTR 3 MI		13 LST	22.3	21.1	24.8	22.1	17.2	19.4	20.4	16.1	15.9	17.7	17.2	21.6	235.8
		19 LST	22.3	20.8	24.7	22.7	18.1	19.5	21.3	17.5	16.9	17.1	17.0	22.2	240.1
		01 LST	22.4	21.1	25.2	22.8	16.2	17.7	18.8	16.0	15.5	17.3	18.0	21.8	232.8
		07 LST	22.1	21.1	24.4	22.0	16.0	17.0	17.7	14.1	15.2	16.6	16.7	21.7	224.6
CIG = GTR 6000 FT AND VSBY = GTR 3 MI		13 LST	18.9	18.7	22.4	19.4	14.5	15.6	16.2	12.0	10.7	11.6	13.2	18.5	191.7
		19 LST	19.0	18.7	22.2	19.3	14.1	15.2	16.8	12.4	11.2	11.7	13.4	19.1	193.1
		01 LST	19.7	19.0	22.2	18.8	12.5	14.0	14.6	10.8	10.7	11.9	13.7	19.1	187.0
		07 LST	19.2	18.4	21.4	18.0	12.3	13.3	14.1	9.4	9.6	11.1	12.5	18.3	177.6
CIG = GTR 10000 FT AND VSBY = GTR 3 MI		13 LST	16.1	17.1	20.4	17.5	12.7	13.0	13.0	9.0	8.5	9.4	11.5	16.0	164.2
		19 LST	17.0	17.3	19.4	17.2	12.2	12.9	13.2	8.9	8.3	10.0	12.0	17.7	166.1
		01 LST	17.9	17.5	20.3	16.6	10.5	11.1	11.5	8.0	9.0	10.5	12.1	17.4	162.4
		07 LST	17.2	16.6	18.4	15.8	10.8	11.0	10.7	6.9	7.3	9.1	10.8	16.3	150.9

BETTLES, ALASKA

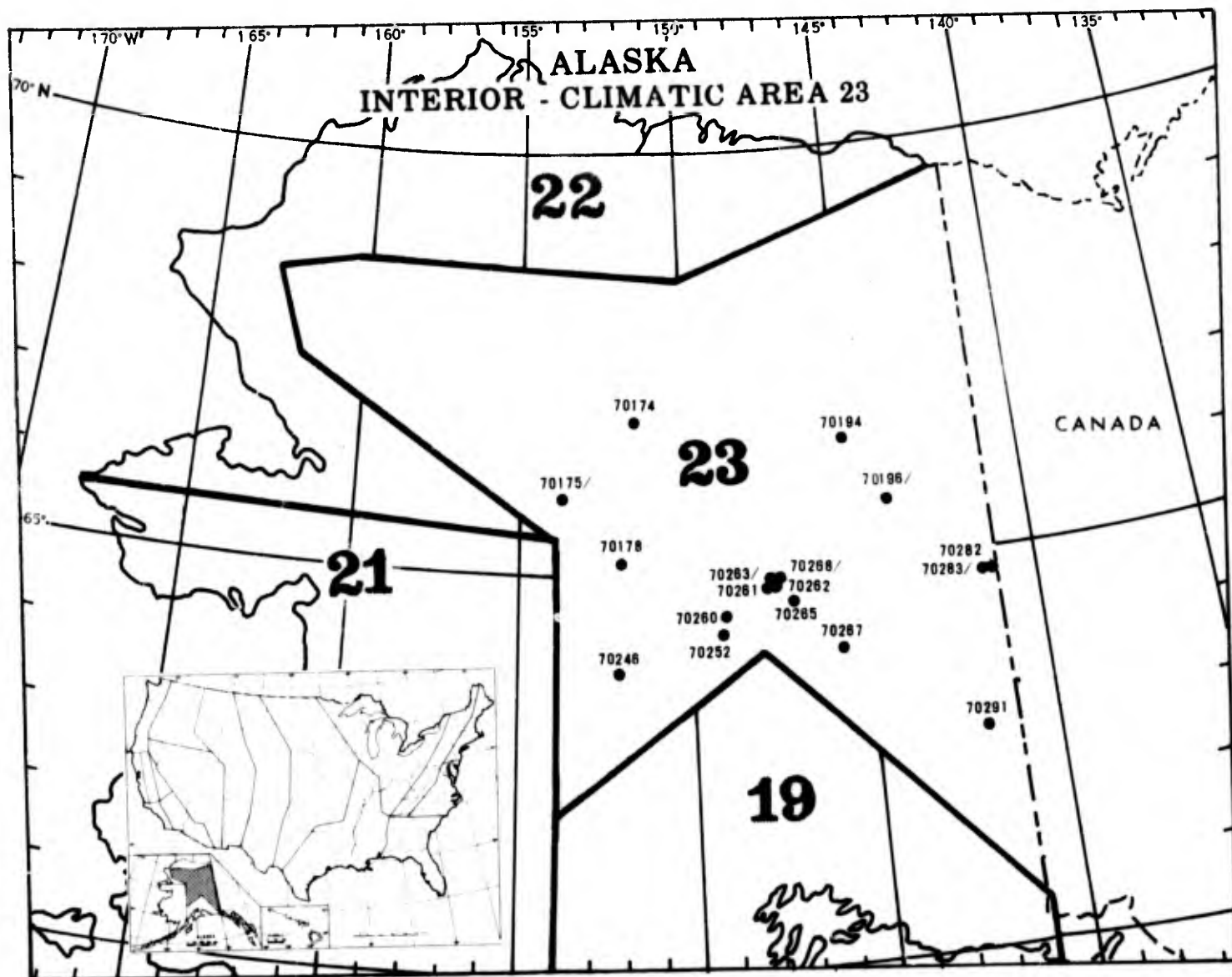
STA NO. 70174 (IN AREA NUMBER 23)

LATITUDE 6654N

LONGITUDE 15131W

ELEVATION(FT) 00665

PARAMETER DESCRIPTION	JAN	FEB	MAR	APR	MAY	JUN	JUL	AUG	SEP	OCT	NOV	DEC	ANN	POR (YRS)	NO. OBS
ABS MAX TMP (F)	35	32	41	54	83	83	92	85	79	57	40	38	92	16	-613
MEAN MAX TMP (F)	-4	0	13	30	51	67	69	61	47	27	6	-3	30	16	-113
MEAN MIN TMP (F)	-20	-18	-8	9	33	45	47	42	32	14	-7	-16	13	16	-113
ABS MIN TMP (F)	-65	-57	-52	-30	-10	27	29	20	5	-25	-55	-60	-65	16	-613
MEAN NO DYS TMP = DR GTR 90(F)	0.0	0.0	0.0	0.0	0.0	0.0	0.0	0.0	0.0	0.0	0.0	0.0	0.0	7	2301
MEAN NO DYS TMP = DR LES 32(F)	31.0	27.8	31.0	30.0	14.1	2.2	0.2	4.2	14.0	29.8	30.0	31.0	245.3	7	2301
MEAN NO DYS TMP = DR LES 0(F)	24.5	22.1	18.6	6.9	0.3	0.0	0.0	0.0	0.0	2.8	18.2	22.2	119.6	7	2301
MEAN DEW PT TMP (F)	-15	-15	-3	10	31	43	49	43	33	17	-4	-12	15	7	52018
MEAN REL HUM (PCT)	67	64	67	68	69	67	70	78	77	79	75	71	71	7	51977
MEAN PRESS ALT (FT)	546	544	572	646	669	679	671	693	738	789	704	650	658	0	-50
MEAN PRECIP (IN)	0.82	0.57	0.68	0.35	0.74	1.24	1.65	2.63	2.08	1.24	0.66	0.62	13.3	16	-113
MEAN SNOW FALL (IN)	13.5	8.5	12.0	4.8	2.6	0.0	0.0	0.0	1.5	13.9	9.8	11.4	78.0	15	-113
MEAN NO DYS PRCP = DR GTR 0.1 IN	2.4	1.8	1.9	0.9	2.1	2.9	3.6	5.1	3.8	2.6	1.8	1.9	30.8	16	-29
MEAN NO DYS SNFL = DR GTR 1.5 IN	4.1	2.1	4.0	1.9	0.9	0.0	0.0	0.0	0.4	6.0	4.2	2.7	23.8	7	1725
MEAN NO DYS W/OCUR VSBY LES 1/2 MI	2.9	0.8	1.9	0.7	1.7	0.8	2.0	3.3	2.2	4.7	1.7	1.0	23.7	7	2279
MEAN NO DYS TSTMS	0.0	0.0	0.0	0.0	0.0	1.0	2.5	0.0	0.2	0.0	0.0	0.0	3.7	7	2253
P FREQ WND SPD = DR GTR 17 KTS	0.9	1.2	2.2	1.4	0.1	0.2	0.0	0.0	0.0	0.1	0.3	1.4	0.7	7	53384
P FREQ WND SPD = DR GTR 28 KTS	0.0	0.0	0.0	0.0	0.0	0.0	0.0	0.0	0.0	0.0	0.0	0.0	0.0	7	53384
P FREQ LES 5000 FT A/D LES 5 MI	30.2	16.5	18.9	15.0	18.7	14.3	19.6	32.6	32.0	38.1	32.4	28.4	24.7	7	53216
P FREQ LES 1500 FT A/D LES 3 MI															
FOR 00-02 LST	7.7	4.4	4.9	3.9	4.8	2.6	8.3	9.2	5.8	14.1	8.8	4.3	6.6	7	6680
03-05 LST	7.8	4.0	7.6	6.7	5.6	2.3	10.9	15.8	10.9	13.5	8.9	3.9	8.2	7	6707
06-08 LST	6.2	3.3	9.1	5.9	6.1	2.8	9.8	19.9	14.5	20.4	10.8	3.9	9.4	7	6679
09-11 LST	9.5	4.4	8.9	4.1	5.5	1.9	7.5	11.4	11.5	19.7	11.6	7.0	8.6	7	6682
12-14 LST	10.5	5.3	7.6	1.5	3.6	0.8	4.6	6.5	8.6	16.1	11.2	7.3	7.0	7	6668
15-17 LST	9.0	7.9	8.7	2.0	4.0	0.4	4.8	6.3	6.9	14.3	8.9	8.0	6.8	7	6657
18-20 LST	10.7	6.7	8.1	2.1	2.4	0.0	4.2	5.3	8.2	13.8	9.4	6.6	6.5	7	6667
21-23 LST	7.9	3.7	6.6	2.8	3.0	1.3	6.5	6.6	6.3	14.4	9.9	4.6	6.1	7	6697
P FREQ LES 300 FT A/D LES 1 MI															
FOR 00-02 LST	2.5	0.9	2.5	0.5	2.0	0.4	4.3	3.1	0.7	5.5	1.1	0.8	2.0	7	6680
03-05 LST	2.9	1.6	2.3	2.1	3.0	0.4	5.4	6.7	3.0	5.6	2.3	0.4	3.0	7	6707
06-08 LST	1.9	1.4	1.3	2.3	1.7	0.0	3.3	6.0	4.7	7.8	2.5	0.6	2.8	7	6679
09-11 LST	2.8	0.2	3.1	0.3	1.1	0.0	2.2	1.3	3.5	10.1	3.2	1.1	2.4	7	6682
12-14 LST	4.5	1.1	2.9	0.3	0.2	0.0	2.6	0.2	1.3	6.0	2.7	1.3	1.9	7	6668
15-17 LST	3.2	2.1	4.2	0.5	0.4	0.2	1.5	0.5	1.1	5.1	2.7	2.3	2.0	7	6657
18-20 LST	2.6	2.5	4.7	0.7	0.6	0.0	1.8	0.5	0.6	4.8	3.3	1.5	2.0	7	6667
21-23 LST	2.3	1.0	2.2	0.2	0.7	0.4	2.4	1.1	0.4	4.0	2.4	0.9	1.5	7	6697



BETTLES, ALASKA

MEAN NUMBER OF DAYS

PARAMETER DESCRIPTION		JAN	FEB	MAR	APR	MAY	JUN	JUL	AUG	SEP	OCT	NOV	DEC	ANN	PDR (YRS)	NO. OBS
CIG = GTR 1000 FT AND VSBY = GTR 3 MI	14 LST	27.3	26.5	28.1	29.6	30.3	30.0	29.5	30.3	28.5	26.8	27.5	28.5	343.2	7	2285
	20 LST	28.1	26.3	28.4	29.3	30.5	30.0	30.0	29.6	28.8	27.6	28.0	29.5	346.1	7	2290
	02 LST	28.5	27.0	29.1	28.8	29.5	29.5	28.5	28.0	29.0	27.1	28.7	29.8	343.5	7	2294
	08 LST	28.6	27.1	27.7	28.3	29.3	29.5	28.8	27.3	27.2	25.1	26.8	30.2	335.9	7	2295
CIG = GTR 2000 FT AND VSBY = GTR 3 MI W/SPC WND LES 10 KTS	14 LST	19.7	19.9	21.9	22.1	25.1	25.7	26.0	24.8	24.5	21.6	21.1	18.0	270.4	7	2285
	20 LST	20.6	18.1	20.8	21.5	27.2	28.0	29.1	28.0	24.2	18.9	18.5	18.0	272.9	7	2289
	02 LST	20.7	18.1	18.2	19.4	22.3	27.2	26.3	25.1	23.3	18.9	21.8	19.7	237.0	7	2294
	08 LST	19.3	18.3	19.9	17.9	24.0	27.8	26.7	21.5	20.0	18.4	19.8	1.3	254.9	7	2294
SFC WND = GTR 17 KTS AND NO PRECIP.	14 LST	0.3	0.3	0.2	0.2	0.0	0.2	0.0	0.0	0.0	0.0	0.2	0.6	2.0	7	2067
	20 LST	0.5	0.0	0.8	0.3	0.0	0.2	0.0	0.0	0.0	0.0	0.2	0.6	2.6	7	2070
	02 LST	0.2	1.0	0.7	1.0	0.0	0.0	0.0	0.0	0.0	0.0	0.0	0.8	3.7	7	2050
	08 LST	0.3	0.3	0.7	0.5	0.0	0.0	0.0	0.0	0.0	0.0	0.0	0.2	2.0	7	2047
SFC WND 4-10 KTS AND TMP 33-89 DEG F AND NO PRECIP.	14 LST	0.2	0.0	0.8	7.6	20.6	21.6	19.3	18.9	16.8	4.6	0.0	0.0	110.4	7	2066
	20 LST	0.2	0.0	0.0	2.0	17.6	14.0	14.3	15.7	14.1	2.3	0.2	0.0	80.4	7	2069
	02 LST	0.0	0.0	0.0	0.5	12.7	12.2	12.6	12.7	14.3	2.0	0.2	0.0	67.2	7	2049
	08 LST	0.0	0.0	0.2	1.4	17.9	18.9	16.4	15.7	16.7	1.9	0.2	0.0	89.3	7	2046
SKY COVER LES 3/10 AND VSBY = GTR 3 MI	14 LST	8.4	13.2	11.6	11.0	5.5	2.0	4.8	1.3	3.0	5.5	9.7	8.4	84.4	7	2086
	20 LST	11.7	17.2	13.9	9.6	4.6	5.2	3.6	5.2	5.8	9.0	11.6	11.2	108.6	7	2091
	02 LST	12.1	17.8	16.1	11.3	5.5	5.3	5.2	5.6	8.2	9.2	11.0	13.2	120.5	7	2089
	08 LST	10.6	14.0	11.0	9.2	6.1	6.2	5.4	3.7	3.2	4.7	8.8	10.7	93.6	7	2090
CIG = GTR 2500 FT AND VSBY = GTR 3 MI	14 LST	25.7	25.0	27.7	28.7	29.3	29.2	28.6	26.7	25.8	24.5	25.8	25.8	322.8	7	2285
	20 LST	26.2	24.7	27.4	28.3	29.8	29.6	29.6	28.1	25.8	23.3	25.3	27.1	325.2	7	2290
	02 LST	27.3	26.0	27.1	26.6	29.0	28.8	27.7	26.0	25.7	22.9	25.0	27.6	319.7	7	2294
	08 LST	26.8	25.6	26.4	27.0	28.0	27.7	26.3	21.6	23.3	22.4	24.7	28.6	308.4	7	2295
CIG = GTR 6000 FT AND VSBY = GTR 3 MI	14 LST	20.8	23.0	24.9	25.2	23.3	23.0	23.7	18.3	18.3	19.9	20.4	19.9	260.7	7	2285
	20 LST	19.9	22.4	24.1	25.4	25.6	25.7	25.3	23.2	18.3	17.4	18.7	20.1	266.1	7	2290
	02 LST	20.4	21.4	22.9	21.6	24.9	24.3	25.0	18.5	18.0	17.2	18.8	22.3	255.6	7	2294
	08 LST	20.7	22.4	22.9	22.4	23.5	23.3	23.5	16.5	18.2	16.9	17.2	21.8	249.3	7	2295
CIG = GTR 10000 FT AND VSBY = GTR 3 MI	14 LST	15.7	19.3	19.9	20.6	15.7	15.0	16.2	11.7	11.8	13.1	14.6	15.2	188.8	7	2285
	20 LST	16.4	19.0	19.9	18.8	16.8	18.5	16.5	14.8	9.7	13.1	15.3	16.7	195.5	7	2290
	02 LST	15.3	19.0	20.1	16.2	14.0	14.5	16.0	11.0	11.2	12.4	14.8	17.7	182.2	7	2294
	08 LST	16.8	18.3	17.6	17.0	14.1	16.3	17.0	11.2	8.2	10.4	11.8	15.7	174.4	7	2295

HUGHES/UTOPIA CREEK AFS, ALASKA

STA NO. 70175/ (IN AREA NUMBER 23)

LATITUDE 6559N

LONGITUDE 15342W

ELEVATION(FT) 01220

PARAMETER DESCRIPTION	JAN	FEB	MAR	APR	MAY	JUN	JUL	AUG	SEP	OCT	NOV	DEC	ANN	PDR (YRS)	NO. OBS
ABS MAX TMP (F)	37	31	35	-57	73	81	85	77	75	45	37	33	85	6	-117
MEAN MAX TMP (F)	4	1	18	32	52	64	65	58	46	26	6	0	31	6	-117
MEAN MIN TMP (F)	-9	-17	-1	14	34	45	48	44	33	16	-5	-17	15	6	-117
ABS MIN TMP (F)	-47	-47	-47	-29	10	32	34	28	8	-17	-39	-57	-57	6	-117
MEAN NO DYS TMP = DR GTR 90(F)	0.0	0.0	0.0	0.0	0.0	0.0	0.0	0.0	0.0	0.0	0.0	0.0	0.0	6	-29
MEAN NO DYS TMP = DR LES 32(F)						0.0	0.0							6	-29
MEAN NO DYS TMP = DR LES 0(F)					0.0	0.0	0.0	0.0	0.0					6	-29
MEAN DEW PT TMP (F)	-10	-11	-6	11	29	40	46	45	32	14	-7	-14	14	10	-117
MEAN REL HUM (PCT)	69	65	62	63	61	60	71	79	77	75	66	65	68	10	-117
MEAN PRESS ALT (FT)	1143	1156	1151	1213	1223	1224	1238	1266	1312	1375	1302	1293	1238	0	-50
MEAN PRECIP (IN)	1.74	1.02	1.64	0.85	1.02	1.57	2.43	4.28	2.89	1.51	1.05	1.22	21.2	11	-117
MEAN SNOW FALL (IN)	19.5	11.9	14.8	9.1	1.7	0.0	0.0	0.1	3.1	16.0	11.5	14.5	102.2	10	-117
MEAN NO DYS PRCP = DR GTR 0.1 IN	4.2	2.8	4.2	2.4	2.8	3.5	4.8	7.1	4.8	3.0	2.4	3.2	45.2	11	-29
MEAN NO DYS SNFL = DR GTR 1.5 IN	4.2	2.6	2.8	1.8	0.4	0.0	0.0	0.0	0.7	3.6	2.5	3.1	21.7	10	-29
MEAN NO DYS W/DCUR VSBY LES 1/2 MI														0	0
MEAN NO DYS TSMS														0	0
P FREQ WND SPD = DR GTR 17 KTS														0	0
P FREQ WND SPD = DR GTR 28 KTS														0	0
P FREQ LES 5000 FT A/D LES 5 MI														0	0
P FREQ LES 1500 FT A/D LES 3 MI														0	0
FOR 00-02 LST														0	0
03-05 LST														0	0
06-08 LST														0	0
09-11 LST														0	0
12-14 LST														0	0
15-17 LST														0	0
18-20 LST														0	0
21-23 LST														0	0
P FREQ LES 300 FT A/D LES 1 MI														0	0
FOR 00-02 LST														0	0
03-05 LST														0	0
06-08 LST														0	0
09-11 LST														0	0
12-14 LST														0	0
15-17 LST														0	0
18-20 LST														0	0
21-23 LST														0	0

HUGHES/UTOPIA CREEK AFS, ALASKA

MEAN NUMBER OF DAYS

PARAMETER DESCRIPTION		JAN	FEB	MAR	APR	MAY	JUN	JUL	AUG	SEP	OCT	NOV	DEC	ANN	POR (YRS)	NO. OBS
CIG = GTR 1000 FT AND VSBY = GTR 3 MI	14 LST														0	0
	20 LST														0	0
	02 LST														0	0
	08 LST														0	0
CIG =GTR 2000 FT AND VSBY =GTR 3 MI W/SFC WND LES 10 KTS	14 LST														0	0
	20 LST														0	0
	02 LST														0	0
	08 LST														0	0
SFC WND = GTR 17 KTS AND NO PRECIP.	14 LST														0	0
	20 LST														0	0
	02 LST														0	0
	08 LST														0	0
SFC WND 4-10 KTS AND TMP 33-89 DEG F AND NO PRECIP.	14 LST														0	0
	20 LST														0	0
	02 LST														0	0
	08 LST														0	0
SKY COVER LES 3/10 AND VSBY = GTR 3 MI	14 LST														0	0
	20 LST														0	0
	02 LST														0	0
	08 LST														0	0
CIG = GTR 2500 FT AN VSBY = GTR 3 MI	14 LST														0	0
	20 LST														0	0
	02 LST														0	0
	08 LST														0	0
CIG = GTR 6000 FT AND VSBY = GTR 3 MI	14 LST														0	0
	20 LST														0	0
	02 LST														0	0
	08 LST														0	0
CIG = GTR 10000 FT AND VSBY = GTR 3 MI	14 LST														0	0
	20 LST														0	0
	02 LST														0	0
	08 LST														0	0

DATA NOT AVAILABLE

TANANA, ALASKA

STA NO. 70178 (IN AREA NUMBER 23)

LATITUDE 6510N

LONGITUDE 15206W

ELEVATION(FT) 00228

PARAMETER DESCRIPTION	JAN	FEB	MAR	APR	MAY	JUN	JUL	AUG	SEP	OCT	NOV	DEC	ANN	PDR (YRS)	NO. OBS
ABS MAX TMP (F)	40	45	53	70	84	91	92	90	78	67	42	46	92	56	-613
MEAN MAX TMP (F)	-4	5	18	36	56	68	70	64	51	31	8	-3	33	57	-113
MEAN MIN TMP (F)	-20	-13	-7	12	32	44	47	42	32	17	-6	-17	14	57	-113
ABS MIN TMP (F)	-76	-68	-57	-40	-14	23	29	18	3	-27	-55	-66	-76	57	-613
MEAN NO DYS TMP = OR GTR 90(F)	0.0	0.0	0.0	0.0	0.0	0.0	0.4	0.0	0.0	0.0	0.0	0.0	0.4	12	4383
MEAN NO DYS TMP = OR LES 32(F)	31.0	28.0	31.0	28.8	11.3	0.9	0.2	1.6	15.0	30.2	30.0	31.0	239.0	12	4383
MEAN NO DYS TMP = OR LES 0(F)	26.2	22.5	21.1	5.8	0.0	0.0	0.0	0.0	0.0	3.9	16.8	26.2	122.5	12	4383
MEAN DEW PT TMP (F)	-15	-13	-3	15	32	45	50	47	35	16	-4	-14	16	12	100626
MEAN REL HUM (PCT)	71	68	67	64	60	55	72	79	79	78	73	70	71	12	100588
MEAN PRESS ALT (FT)	177	179	190	245	232	242	228	257	317	394	329	283	258	0	-50
MEAN PRECIP (IN)	0.72	0.67	0.56	0.24	0.79	1.18	2.30	2.65	1.75	1.00	0.67	0.63	13.2	54	-113
MEAN SNOW FALL (IN)	9.2	8.7	8.1	2.1	0.4	0.0	0.0	0.0	0.8	7.7	6.2	8.7	31.9	52	-113
MEAN NO DYS PRCP = OR GTR 0.1 IN	2.2	2.1	1.6	0.6	2.2	2.8	4.6	5.1	3.3	2.3	1.8	2.0	30.6	54	-29
MEAN NO DYS SNFL = OR GTR 1.5 IN	1.6	1.4	1.2	0.3	0.0	0.0	0.0	0.0	0.2	1.7	1.2	1.6	9.2	12	4382
MEAN NO DYS W/OCUR VSBY LES 1/2 MI	2.2	0.6	0.6	0.1	0.3	0.2	0.7	1.9	1.7	0.5	1.0	0.5	10.3	12	4382
MEAN NO DYS TSTMS	0.0	0.0	0.0	0.0	0.2	0.8	1.9	0.7	0.0	0.0	0.0	0.0	3.6	12	4383
P FREQ WND SPD = OR GTR 17 KTS	2.9	3.1	2.1	1.3	0.7	0.6	0.2	0.2	0.6	0.9	1.6	2.3	1.4	12	105119
P FREQ WND SPD = OR GTR 28 KTS	0.1	0.0	0.0	0.0	0.0	0.0	0.0	0.0	0.0	0.0	0.1	0.0	0.0	12	105119
P FREQ LES 5000 FT A/D LES 3 MI	26.4	21.9	15.5	14.0	15.6	17.4	31.2	34.5	30.9	35.1	28.5	25.7	24.7	12	105107
P FREQ LES 1900 FT A/D LES 3 MI															
FDR 00-02 LST	11.1	10.0	4.4	1.3	1.7	2.5	8.1	7.4	6.3	10.0	7.0	6.9	6.4	12	13137
03-05 LST	11.6	8.9	5.3	2.2	2.0	4.7	10.2	12.8	11.0	11.1	8.3	8.4	8.1	12	13134
06-08 LST	12.1	9.1	6.6	3.5	2.2	5.2	11.9	15.1	14.5	12.5	8.3	8.5	9.1	12	13139
09-11 LST	10.2	9.1	5.9	2.5	1.0	2.9	9.2	8.7	11.1	12.3	8.3	8.9	7.5	12	13135
12-14 LST	10.3	6.1	3.7	2.4	1.0	2.2	6.8	6.8	4.6	8.8	8.1	9.5	5.9	12	13143
15-17 LST	10.6	7.3	2.2	1.7	0.8	1.7	5.1	3.6	4.0	9.7	8.6	12.5	5.7	12	13144
18-20 LST	11.2	8.2	2.8	1.6	0.7	1.5	5.0	2.7	4.2	8.8	6.7	10.4	5.3	12	13136
21-23 LST	13.5	8.8	2.6	1.0	1.4	1.5	5.7	3.7	4.4	8.1	6.1	7.7	5.4	12	13139
P FREQ LES 300 FT A/D LES 1 MI															
FDR 00-02 LST	2.5	1.9	1.0	0.2	0.2	0.4	1.2	0.8	0.6	0.9	0.7	0.9	0.9	12	13137
03-05 LST	1.9	1.6	1.7	0.3	0.7	1.2	1.3	3.0	3.2	1.5	1.2	1.1	1.6	12	13134
06-08 LST	3.1	1.4	1.8	0.6	0.5	0.9	1.3	3.9	4.4	2.2	0.8	1.0	1.8	12	13139
09-11 LST	3.1	1.6	1.2	0.6	0.0	0.1	0.8	0.5	1.1	1.9	2.4	2.6	1.3	12	13135
12-14 LST	3.2	1.2	0.8	0.4	0.1	0.0	0.8	0.1	0.1	0.6	1.8	1.8	0.9	12	13143
15-17 LST	2.7	2.0	0.9	0.1	0.0	0.1	1.0	0.0	0.1	0.3	1.5	2.8	1.0	12	13144
18-20 LST	3.2	1.9	0.8	0.2	0.0	0.3	0.9	0.1	0.1	0.8	1.4	2.0	1.0	12	13136
21-23 LST	3.3	1.5	0.3	0.0	0.1	0.3	0.5	0.3	0.3	0.4	1.1	0.9	0.8	12	13139

TANANA, ALASKA

MEAN NUMBER OF DAYS

PARAMETER DESCRIPTION		JAN	FEB	MAR	APR	MAY	JUN	JUL	AUG	SEP	OCT	NOV	DEC	ANN	PDR (YRS)	NO. OBS
CIG = GTR 1000 FT AND VSBY = GTR 3 MI	14 LST	28.6	26.9	30.2	29.4	30.9	29.4	29.8	30.4	29.4	29.7	28.1	28.6	351.2	12	4382
	20 LST	28.1	26.5	30.4	29.7	30.9	29.6	30.2	30.5	29.5	29.4	28.7	28.6	352.1	12	4382
	02 LST	28.6	25.6	29.9	29.4	30.5	29.4	29.2	29.7	29.0	28.8	28.6	29.2	347.9	12	4382
	08 LST	27.9	25.9	29.4	29.3	30.6	29.3	29.1	28.6	27.3	28.1	28.3	29.4	343.2	12	4382
CIG = GTR 2000 FT AND VSBY = GTR 3 MI W/SFC WND LES 10 KTS	14 LST	20.9	17.9	21.3	19.2	19.1	21.8	22.6	22.1	20.2	19.7	21.1	22.3	248.4	12	4382
	20 LST	21.1	19.3	24.1	23.3	23.3	23.0	26.7	27.7	25.3	23.6	23.2	23.4	288.0	12	4382
	02 LST	20.8	19.0	24.8	26.4	28.6	27.2	26.6	26.7	25.0	23.3	21.8	23.6	293.8	12	4382
	08 LST	20.2	19.7	24.2	23.0	22.0	23.6	23.4	22.8	21.3	21.4	20.5	23.3	265.4	12	4382
SFC WND = GTR 17 KTS AND NO PRECIP	14 LST	0.7	1.1	0.8	0.3	0.1	0.3	0.0	0.2	0.2	0.1	0.3	0.7	4.8	12	4089
	20 LST	1.1	0.6	0.7	0.5	0.2	0.1	0.0	0.0	0.4	0.3	0.2	0.9	5.0	12	4045
	02 LST	0.6	0.6	0.8	0.2	0.2	0.2	0.0	0.0	0.2	0.2	0.4	0.8	4.2	12	3992
	08 LST	1.2	0.5	0.3	0.0	0.2	0.2	0.1	0.0	0.1	0.4	0.5	0.3	4.0	12	4018
SFC WND 4-10 KTS AND TMP 33-89 DEG F AND NO PRECIP.	14 LST	0.2	0.0	1.1	10.7	19.3	20.3	20.6	21.1	19.7	5.7	0.2	0.0	119.1	12	4089
	20 LST	0.1	0.0	0.1	6.3	19.0	16.3	17.2	16.7	12.0	2.1	0.0	0.0	89.8	12	4045
	02 LST	0.1	0.0	0.1	1.0	9.0	11.4	12.4	12.5	9.0	2.1	0.2	0.0	57.8	12	3992
	08 LST	0.2	0.0	0.1	3.8	14.9	17.3	17.1	18.3	11.2	2.0	0.2	0.0	85.1	12	4018
SKY COVER LES 3/10 AND VSBY = GTR 3 MI	14 LST	11.9	10.3	11.8	9.9	6.0	2.6	2.3	2.3	3.7	6.1	6.5	8.4	81.8	12	4382
	20 LST	14.2	13.1	13.5	11.1	7.1	3.5	2.6	4.7	5.1	7.8	10.1	13.0	105.8	12	4382
	02 LST	14.9	13.2	16.8	13.1	9.6	4.7	5.4	4.7	8.8	9.8	10.8	13.9	125.7	12	4382
	08 LST	12.4	10.4	11.7	10.2	8.2	5.2	4.9	2.9	3.3	4.9	6.9	11.3	92.3	12	4382
CIG = GTR 2500 FT AND VSBY = GTR 3 MI	14 LST	26.5	25.2	28.8	28.7	30.2	28.7	27.1	26.4	26.3	25.1	26.3	26.2	323.5	12	4382
	20 LST	26.2	24.4	29.1	28.9	30.4	29.3	28.1	28.3	27.1	26.6	25.7	26.5	330.6	12	4382
	02 LST	26.3	24.3	28.4	28.7	29.6	28.2	26.4	27.2	26.5	25.0	25.6	27.4	323.6	12	4382
	08 LST	25.5	23.9	28.1	28.1	29.2	27.2	24.9	24.1	23.7	24.4	25.3	27.2	311.6	12	4382
CIG = GTR 6000 FT AND VSBY = GTR 3 MI	14 LST	22.6	21.8	26.3	23.4	22.1	21.1	17.6	16.7	17.8	19.2	19.7	21.6	251.9	12	4382
	20 LST	22.1	21.3	26.1	24.7	24.4	22.9	21.0	19.7	19.6	18.9	20.1	22.9	263.7	12	4382
	02 LST	22.4	21.1	25.3	23.6	24.8	23.6	20.2	18.1	20.0	20.1	20.6	23.0	262.8	12	4382
	08 LST	20.9	20.0	24.6	24.1	23.5	22.4	19.3	16.9	17.3	17.8	18.9	21.3	249.2	12	4382
CIG = GTR 10000 FT AND VSBY = GTR 3 MI	14 LST	19.6	17.8	22.8	21.2	16.6	14.3	13.6	12.2	12.2	14.2	14.9	17.9	197.3	12	4382
	20 LST	19.7	17.8	22.5	20.6	16.9	16.8	15.8	13.4	14.0	15.6	17.0	19.8	211.9	12	4382
	02 LST	20.2	19.0	22.7	20.7	19.2	16.6	15.5	12.2	14.3	16.3	17.0	19.8	214.0	12	4382
	08 LST	17.1	16.1	20.6	20.3	20.1	16.4	14.5	10.9	10.1	12.1	13.8	18.1	190.1	12	4382

FORT YUKON, ALASKA

STA NO. 70194 (IN AREA NUMBER 23)

LATITUDE 6634N LONGITUDE 14515W ELEVATION(FT) 00423

PARAMETER DESCRIPTION	JAN	FEB	MAR	APR	MAY	JUN	JUL	AUG	SEP	OCT	NOV	DEC	ANN	POR (YRS)	NO. OBS
ABS MAX TMP (F)	40	41	50	65	85	100	97	88	79	61	40	37	100	42	-613
MEAN MAX TMP (F)	-12	-4	11	35	55	70	72	66	51	28	3	-12	30	38	-113
MEAN MIN TMP (F)	-29	-25	-12	8	31	47	50	44	32	13	-12	-28	10	38	-113
ABS MIN TMP (F)	-69	-70	-51	-41	-3	25	25	22	4	-37	-61	-71	-71	42	-613
MEAN NO DYS TMP = OR GTR 90(F)	0.0	0.0	0.0	0.0	0.0	0.0	0.6	0.0	0.0	0.0	0.0	0.0	0.6	13	4314
MEAN NO DYS TMP = OR LES 32(F)	31.0	28.0	31.0	28.9	16.0	0.3	0.0	2.1	15.8	30.3	30.0	31.0	244.4	13	4315
MEAN NO DYS TMP = OR LES 0(F)	29.3	26.6	23.9	9.3	0.0	0.0	0.0	0.0	6.2	21.7	30.4	147.4		13	4315
MEAN DEW PT TMP (F)	-19	-18	-1	14	31	44	49	47	34	16	-3	-16	15	12	40028
MEAN REL HUM (PCT)	75	75	68	61	54	52	57	63	71	77	78	77	67	12	39997
MEAN PRESS ALT (FT)	294	297	306	379	400	420	438	459	492	542	453	400	407	0	-50
MEAN PRECIP (IN)	0.45	0.40	0.31	0.25	0.39	0.73	0.93	1.13	0.74	0.62	0.44	0.38	6.8	39	-113
MEAN SNOW FALL (IN)	7.4	6.4	5.3	2.3	0.7	0.0	0.0	0.0	1.8	7.9	7.6	5.8	45.2	41	-113
MEAN NO DYS PRCP = OR GTR 0.1 IN	1.6	1.4	0.8	0.6	1.1	1.9	2.3	2.7	1.9	1.8	1.5	1.1	19.0	39	-29
MEAN NO DYS SNFL = OR GTR 1.5 IN	1.3	0.7	0.8	0.5	0.2	0.0	0.0	0.0	0.2	1.9	1.7	1.2	8.5	13	4382
MEAN NO DYS W/DCUR VSBY LES 1/2 MI	4.1	1.6	0.3	0.2	0.0	0.1	0.7	0.4	1.3	1.0	3.3	0.5	13.5	12	3549
MEAN NO DYS TSTMS	0.0	0.0	0.0			3.0			0.0	0.0	0.0	0.0		3	182
P FREQ WND SPD = OR GTR 17 KTS	1.9	2.2	3.4	4.2	4.5	4.4	5.6	4.3	3.0	1.4	0.8	1.0	3.1	12	41869
P FREQ WND SPD = OR GTR 28 KTS	0.0	0.0	0.0	0.0	0.0	0.0	0.0	0.1	0.0	0.0	0.0	0.1	0.0	12	41869
P FREQ LES 3000 FT A/D LES 5 MI	38.3	27.4	13.9	10.7	12.6	12.3	21.9	20.1	25.2	36.0	39.8	38.4	24.7	12	41902
P FREQ LES 1500 FT A/D LES 3 MI															
FOR 00-02 LST	17.1	9.4	2.5	4.0	2.2	0.8	5.6	4.3	7.3	9.9	13.3	6.8	6.9	12	3563
03-05 LST	16.3	16.1	4.4	4.1	2.4	2.1	8.4	5.8	10.0	14.8	14.5	8.5	9.0	12	-30
06-08 LST	13.4	22.8	7.3	4.2	2.8	3.3	11.1	7.3	12.7	19.6	15.7	10.2	11.0	12	5625
09-11 LST	22.0	16.9	5.9	3.4	3.1	3.5	7.8	5.8	13.1	19.3	19.6	17.8	11.5	12	12867
12-14 LST	20.5	11.1	5.7	3.3	2.3	2.1	7.4	3.9	13.0	17.2	16.1	19.3	10.2	12	12819
15-17 LST	23.6	8.2	4.8	2.3	2.1	1.3	4.9	2.7	10.1	18.1	23.0	20.7	10.2	12	9270
18-20 LST	16.0	10.4	4.0	2.6	2.7	1.4	6.2	4.0	7.0	14.0	16.1	14.4	8.2	12	3573
21-23 LST	16.6	9.9	3.3	3.3	2.5	1.1	5.9	4.2	7.2	12.0	14.7	10.6	7.6	12	-30
P FREQ LES 300 FT A/D LES 1 MI															
FOR 00-02 LST	6.1	3.6	0.3	0.9	0.0	0.0	2.2	1.1	2.8	1.1	3.3	4.3	2.2	12	3563
03-05 LST	4.6	5.1	0.8	0.7	0.1	0.3	3.4	1.1	2.8	3.2	3.4	3.8	2.4	12	-30
06-08 LST	3.0	6.5	1.2	0.4	0.2	0.6	4.6	1.0	2.7	5.3	3.5	3.0	2.7	12	5625
09-11 LST	7.7	4.9	0.4	0.2	0.0	0.3	1.6	0.3	0.8	3.3	3.3	4.2	2.3	12	12867
12-14 LST	7.6	1.7	0.4	0.0	0.0	0.0	1.6	0.4	0.1	2.1	3.1	5.8	1.9	12	12819
15-17 LST	9.8	0.5	0.0	0.0	0.0	0.0	0.9	0.0	0.0	0.9	3.7	4.7	1.9	12	9270
18-20 LST	6.0	3.6	0.3	0.3	0.0	0.0	1.6	0.9	0.0	1.5	2.8	5.3	1.9	12	3573
21-23 LST	6.1	3.6	0.3	0.6	0.0	0.0	1.9	1.0	1.4	1.3	3.1	4.9	2.0	12	-30

PORT YUKON, ALASKA

MEAN NUMBER OF DAYS

PARAMETER DESCRIPTION		JAN	FEB	MAR	APR	MAY	JUN	JUL	AUG	SEP	OCT	NOV	DEC	ANN	POR (YRS)	NO. OBS
CIG = GTR 1000 FT AND VSBY = GTR 3 MI	14 LST	25.3	25.9	29.8	29.7	30.6	29.6	29.6	30.4	27.6	27.1	26.0	25.3	336.9	12	4382
	20 LST	26.7	25.8	30.4	29.3	30.4	29.6	29.5	30.4	28.9	28.7	27.0	27.2	343.9	12	3572
	02 LST	26.3	26.1	30.5	29.0	30.6	29.9	29.6	30.0	28.1	29.0	27.3	29.1	345.5	12	3563
	08 LST	26.3	21.5	28.7	29.0	30.5	29.3	29.5	29.7	27.5	26.6	25.7	28.4	332.7	12	4382
CIG = GTR 2000 FT AND VSBY = GTR 3 MI W/SFC WND LES 10 KTS	14 LST	22.4	20.6	21.5	19.3	17.4	18.6	17.6	18.9	17.5	18.4	21.8	22.0	236.0	12	4382
	20 LST	22.4	21.3	24.4	21.9	19.2	21.0	21.2	23.3	22.3	20.7	22.7	22.1	262.5	12	3570
	02 LST	22.5	22.0	26.4	23.6	24.2	24.5	24.7	25.5	22.4	23.3	24.3	25.6	289.0	12	3562
	08 LST	22.7	18.5	22.4	21.3	18.1	19.5	19.5	20.2	18.8	19.5	20.3	24.9	249.7	12	4382
SFC WND = GTR 17 KTS AND NO PRECIP.	14 LST	0.3	0.6	1.1	1.5	1.2	1.5	2.3	1.8	1.2	0.6	0.1	0.3	12.5	12	4058
	20 LST	0.3	0.8	0.7	1.4	1.8	1.1	1.3	0.6	0.5	0.4	0.2	0.2	9.3	12	3191
	02 LST	0.4	0.7	0.3	0.5	0.6	0.3	0.4	0.6	0.5	0.1	0.6	0.2	5.2	12	3226
	08 LST	0.7	0.4	0.7	0.5	1.4	0.8	1.0	1.1	0.7	0.1	0.4	0.4	8.2	12	3990
SFC WND 4-10 KTS AND TMP 33-89 DEG F AND NO PRECIP.	14 LST	0.0	0.0	1.0	11.0	19.6	21.5	20.1	22.2	21.1	5.2	0.1	0.0	121.8	12	4058
	20 LST	0.0	0.0	0.1	6.3	20.0	20.1	20.3	21.9	16.2	2.4	0.0	0.0	107.3	12	3191
	02 LST	0.0	0.0	0.0	1.2	14.8	22.3	21.2	21.4	13.4	1.6	0.0	0.0	95.9	12	3226
	08 LST	0.0	0.0	0.0	3.9	17.8	20.6	20.7	20.6	16.4	1.9	0.0	0.0	101.9	12	3990
SKY COVER LES 3/10 AND VSBY = GTR 3 MI	14 LST	10.8	12.0	14.7	10.5	8.7	5.7	5.4	5.6	5.6	7.2	6.8	7.0	100.0	12	4379
	20 LST	13.4	13.8	17.4	14.1	10.8	7.6	7.8	7.3	10.0	11.6	9.0	12.2	135.0	12	3572
	02 LST	14.9	13.7	20.1	13.5	14.4	9.8	9.6	9.3	10.6	10.5	11.8	15.6	135.8	12	3561
	08 LST	11.2	8.9	12.6	11.2	12.8	9.9	8.8	8.4	6.2	6.2	7.1	10.0	113.3	12	4379
CIG = GTR 2500 FT AND VSBY = GTR 3 MI	14 LST	23.4	23.8	27.8	27.8	28.6	28.1	27.3	28.4	24.2	23.1	24.0	22.7	309.2	12	4382
	20 LST	24.1	23.1	28.9	28.1	29.6	28.5	27.9	27.9	26.3	23.5	21.7	23.9	313.5	12	3572
	02 LST	23.0	23.2	29.2	27.7	29.1	28.3	28.0	27.5	24.0	24.3	22.8	25.4	312.5	12	3563
	08 LST	23.1	20.0	27.0	28.1	29.1	27.8	27.6	27.7	24.3	21.8	21.8	24.4	302.7	12	4382
CIG = GTR 6000 FT AND VSBY = GTR 3 MI	14 LST	21.1	21.1	23.9	26.2	25.1	23.6	22.4	23.7	20.5	19.2	20.3	18.7	267.8	12	4382
	20 LST	20.2	20.4	26.3	26.3	27.7	26.7	26.1	25.8	22.6	20.2	18.5	20.2	281.0	12	3572
	02 LST	20.4	19.9	27.2	26.3	27.7	27.2	26.2	24.6	21.0	19.2	18.3	22.6	280.6	12	3563
	08 LST	18.5	17.8	25.1	26.5	26.8	26.6	24.9	24.8	20.6	18.0	17.2	19.8	266.6	12	4382
CIG = GTR 10000 FT AND VSBY = GTR 3 MI	14 LST	17.6	18.9	23.7	23.3	21.9	20.3	20.2	19.5	16.1	15.0	15.7	13.9	226.1	12	4382
	20 LST	17.4	17.1	22.9	21.5	22.2	21.1	20.6	19.1	16.4	15.7	13.8	17.4	225.2	12	3572
	02 LST	17.5	17.0	23.6	20.9	21.3	20.6	18.7	17.0	14.2	14.2	13.2	18.9	219.3	12	3563
	08 LST	15.0	14.8	21.0	22.2	23.0	21.3	20.0	18.7	14.2	13.1	12.2	15.3	211.0	12	4382

CIRCLE, ALASKA

STA NO. 70196/ (IN AREA NUMBER 23)

LATITUDE 6549N LONGITUDE 14403W ELEVATION(FT) 00598

PARAMETER DESCRIPTION	JAN	FEB	MAR	APR	MAY	JUN	JUL	AUG	SEP	OCT	NOV	DEC	ANN	PDR (YRS)	NO. UBS
ABS MAX TMP (F)	36	28	38	64	78	84	96	90	84	46	41	32	96	2	-97
MEAN MAX TMP (F)														0	0
MEAN MIN TMP (F)														0	0
ABS MIN TMP (F)	-66	-58	-55	-32	6	32	35	19	2	-18	-52	-53	-66	2	-97
MEAN NO DYS TMP = DR GTR 90(F)														0	0
MEAN NO DYS TMP = DR LES 32(F)						0.0	0.0							2	-29
MEAN NO DYS TMP = DR LES 0(F)					0.0	0.0	0.0	0.0	0.0					2	-29
MEAN DEW PT TMP (F)														0	0
MEAN REL HUM (PCT)														0	0
MEAN PRESS ALT (FT)								624	667	717	630	576	586	0	-50
MEAN PRECIP (IN)	0.80	0.30	0.60	0.80	0.70	0.90	1.90	1.90	0.80	0.40	0.60	11.6		2	-97
MEAN SNOW FALL (IN)	5.6	3.6	6.0	5.9	3.0	0.0	0.0	0.0	11.5	7.2	4.8	8.0	55.6	2	-97
MEAN NO DYS PRCP = DR GTR 0.1 IN	2.3	1.2	1.7	2.3	2.0	2.2	4.0	4.0	3.5	2.0	1.5	1.9	28.6	2	-29
MEAN NO DYS SNPL = DR GTR 1.5 IN	1.3	0.8	1.2	1.2	0.6	0.0	0.0	0.0	2.5	1.6	1.0	1.8	12.0	2	-29
MEAN NO DYS W/OCUR VSBY LES 1/2 MI														0	0
MEAN NO DYS TSTMS														0	0
P FREQ WND SPD = DR GTR 17 KTS														0	0
P FREQ WND SPD = DR GTR 28 KTS														0	0
P FREQ LES 3000 FT A/D LES 5 MI														0	0
P FREQ LES 1500 FT A/D LES 3 MI														0	0
PDR 00-02 LST														0	0
03-05 LST														0	0
06-08 LST														0	0
09-11 LST														0	0
12-14 LST														0	0
15-17 LST														0	0
18-20 LST														0	0
21-23 LST														0	0
P FREQ LES 300 FT A/D LES 1 MI														0	0
PDR 00-02 LST														0	0
03-05 LST														0	0
06-08 LST														0	0
09-11 LST														0	0
12-14 LST														0	0
15-17 LST														0	0
18-20 LST														0	0
21-23 LST														0	0

CIRCLE, ALASKA

MEAN NUMBER OF DAYS

PARAMETER DESCRIPTION	JAN	FEB	MAR	APR	MAY	JUN	JUL	AUG	SEP	OCT	NOV	DEC	ANN	PDR (YRS)	NO. OBS
CIG = GTR 1000 FT AND														0	0
VSBY = GTR 3 MI														0	0
														0	0
														0	0
CIG =GTR 2000 FT AND VSBY =GTR														0	0
3 MI W/SFC WND LES 10 KTS														0	0
														0	0
														0	0
SFC WND = GTR 17 KTS AND														0	0
NO PRECIP														0	0
														0	0
														0	0
SFC WND 4-10 KTS AND TMP 33-89														0	0
DEG F AND NO PRECIP.														0	0
														0	0
														0	0
SKY COVER LES 3/10 AND														0	0
VSBY = GTR 3 MI														0	0
														0	0
														0	0
CIG = GTR 2500 FT AND														0	0
VSBY = GTR 3 MI														0	0
														0	0
														0	0
CIG = GTR 6000 FT AND														0	0
VSBY = GTR 3 MI														0	0
														0	0
														0	0
CIG = GTR 10000 FT AND														0	0
VSBY = GTR 3 MI														0	0
														0	0
														0	0

DATA NOT AVAILABLE

MINCHUMINA, ALASKA

STA NO. 70246 (IN AREA NUMBER 23) LATITUDE 6353N LONGITUDE 15210W ELEVATION(FT) 00684

PARAMETER DESCRIPTION	JAN	FEB	MAR	APR	MAY	JUN	JUL	AUG	SEP	OCT	NOV	DEC	ANN	PDR (YRS)	NO. OBS
ABS MAX TMP (F)	47	38	51	67	84	89	88	83	74	58	44	38	89	15	-113
MEAN MAX TMP (F)	1	6	20	37	59	67	69	62	50	31	11	-1	34	15	-113
MEAN MIN TMP (F)	-14	-10	-1	16	35	47	50	46	36	19	-2	-14	17	15	-113
ABS MIN TMP (F)	-62	-62	-44	-23	-8	31	38	28	14	-15	-46	-59	-62	15	-113
MEAN NO DYS TMP = OR GTR 90(F)	0.0	0.0	0.0	0.0	0.0	0.0	0.0	0.0	0.0	0.0	0.0	0.0	0.0	15	-29
MEAN NO DYS TMP = OR LES 32(F)	31.0	28.0	31.0	28.0	8.0	0.3	0.0	0.3	9.0	30.0	30.0	31.0	226.6	10	-113
MEAN NO DYS TMP = OR LES 0(F)						0.0	0.0	0.0	0.0					15	-29
MEAN DEW PT TMP (F)														0	0
MEAN REL HUM (PCT)														0	-50
MEAN PRESS ALT (FT)	668	683	675	724	725	703	694	727	795	884	826	779	740	0	-50
MEAN PRECIP (IN)	0.67	0.55	0.44	0.24	0.74	1.51	2.20	2.85	1.37	0.61	0.56	0.48	12.2	16	-113
MEAN SNOW FALL (IN)	10.2	8.4	7.6	2.7	0.4	0.0	0.0	0.0	1.1	6.4	8.5	7.9	53.2	16	-113
MEAN NO DYS PRCP = OR GTR 0.1 IN	2.1	1.8	1.2	0.6	2.1	3.4	4.5	5.4	2.8	1.8	1.7	1.6	29.0	16	-29
MEAN NO DYS SNFL = OR GTR 1.5 IN	2.3	1.9	1.5	0.6	0.1	0.0	0.0	0.0	0.2	1.4	1.8	1.8	11.6	16	-29
MEAN NO DYS W/OCUR VSBY LES 1/2 MI														0	0
MEAN NO DYS TSTMS	0.0	0.0	0.0	0.0	0.5	4.0	5.0	1.5	0.0	0.0	0.0	0.0	11.0	2	-97
P FREQ WND SPD = OR GTR 17 KTS														0	0
P FREQ WND SPD = OR GTR 28 KTS														0	0
P FREQ LES 3000 FT A/D LES 3 MI														0	0
P FREQ LES 1900 FT A/D LES 3 MI														0	0
FDR 00-02 LST														0	0
03-05 LST														0	0
06-08 LST														0	0
09-11 LST														0	0
12-14 LST														0	0
15-17 LST														0	0
18-20 LST														0	0
21-23 LST														0	0
P FREQ LES 300 FT A/D LES 1 MI														0	0
FDR 00-02 LST														0	0
03-05 LST														0	0
06-08 LST														0	0
09-11 LST														0	0
12-14 LST														0	0
15-17 LST														0	0
18-20 LST														0	0
21-23 LST														0	0

MINCHUMINA, ALASKA

MEAN NUMBER OF DAYS

PARAMETER DESCRIPTION		JAN	FEB	MAR	APR	MAY	JUN	JUL	AUG	SEP	OCT	NOV	DEC	ANN	PDR (YRS)	NO. OBS
CIG = GTR 1000 FT AND VSBY = GTR 3 MI	14 LST														0	0
	20 LST														0	0
	02 LST														0	0
	08 LST														0	0
CIG =GTR 2000 FT AND VSBY =GTR 3 MI W/SFC WND LES 10 KTS	14 LST														0	0
	20 LST														0	0
	02 LST														0	0
	08 LST														0	0
SFC WND = GTR 17 KTS AND NO PRECIP.	14 LST														0	0
	20 LST														0	0
	02 LST														0	0
	08 LST														0	0
SFC WND 4-10 KTS AND TMP 33-89 DEG F AND NO PRECIP.	14 LST														0	0
	20 LST														0	0
	02 LST														0	0
	08 LST														0	0
SKY COVER LES 3/10 AND VSBY = GTR 3 MI	14 LST														0	0
	20 LST														0	0
	02 LST														0	0
	08 LST														0	0
CIG = GTR 2500 FT AND VSBY = GTR 3 MI	14 LST														0	0
	20 LST														0	0
	02 LST														0	0
	08 LST														0	0
CIG = GTR 6000 FT AND VSBY = GTR 3 MI	14 LST														0	0
	20 LST														0	0
	02 LST														0	0
	08 LST														0	0
CIG = GTR 10000 FT AND VSBY = GTR 3 MI	14 LST														0	0
	20 LST														0	0
	02 LST														0	0
	08 LST														0	0

DATA NOT AVAILABLE

JULIUS/CLEAR MEWS, ALASKA

STA NO. 70262/ (IN AREA NUMBER 23)

LATITUDE 6418N

LONGITUDE 14907W

ELEVATION(FT) 00552

PARAMETER DESCRIPTION	JAN	FEB	MAR	APR	MAY	JUN	JUL	AUG	SEP	OCT	NOV	DEC	ANN	PDR (YRS)	NO. OBS
ABS MAX TMP (F)	45	54	55	71	88	98	94	90	79	64	54	61	98	35	-70260
MEAN MAX TMP (F)	1	6	15	39	58	70	72	66	53	34	10	1	35	35	-70260
MEAN MIN TMP (F)	-18	-11	-3	16	35	45	48	44	34	18	-3	-17	16	34	-70260
ABS MIN TMP (F)	-66	-63	-59	-33	-2	27	29	23	3	-28	-49	-63	-66	34	-70260
MEAN NO DYS TMP = OR GTR 90(F)	0.0	0.0	0.0	0.0	0.0			0.0	0.0	0.0	0.0	0.0		35	-29
MEAN NO DYS TMP = OR LES 32(F)	31.0	28.0	31.0	29.0	14.0	0.3	0.3	2.0	19.0	30.0	30.0	31.0	241.6	10	-70260
MEAN NO DYS TMP = OR LES 0(F)					0.0	0.0	0.0	0.0	0.0					34	-29
MEAN DEW PT TMP (F)														0	0
MEAN REL HUM (PCT)														0	-50
MEAN PRESS ALT (FT)	911	919	920	973	978	964	955	965	647	729	666	619	58	26	-70260
MEAN PRECIP (IN)	0.77	0.52	0.47	0.28	0.65	1.35	1.90	2.31	1.30	0.65	0.49	0.44	11.1	32	-70260
MEAN SNOW FALL (IN)	9.7	7.1	6.4	2.8	0.5	0.0	0.0	0.0	0.6	7.0	7.2	6.3	47.6	26	-29
MEAN NO DYS PRCP = OR GTR 0.1 IN	2.3	1.7	1.3	0.7	1.9	3.1	4.0	4.6	2.7	1.8	1.6	1.3	27.2	32	-29
MEAN NO DYS SNFL = OR GTR 1.5 IN	2.1	1.6	1.3	0.6	0.1	0.0	0.0	0.0	0.1	1.3	1.6	1.4	10.3	0	0
MEAN NO DYS W/OCUR VSBY LES 1/2 MI														0	0
MEAN NO DYS TSTMS														0	0
P FREQ WND SPD = OR GTR 17 KTS														0	0
P FREQ WND SPD = OR GTR 28 KTS														0	0
P FREQ LES 5000 FT A/D LES 5 MI														0	0
P FREQ LES 1500 FT A/D LES 3 MI														0	0
FOR 00-02 LST														0	0
03-05 LST														0	0
06-08 LST														0	0
09-11 LST														0	0
12-14 LST														0	0
15-17 LST														0	0
18-20 LST														0	0
21-23 LST														0	0
P FREQ LES 300 FT A/D LES 1 MI														0	0
FOR 00-02 LST														0	0
03-05 LST														0	0
06-08 LST														0	0
09-11 LST														0	0
12-14 LST														0	0
15-17 LST														0	0
18-20 LST														0	0
21-23 LST														0	0

JULIUS/CLEAR MEWS, ALASKA

MEAN NUMBER OF DAYS

PARAMETER DESCRIPTION		JAN	FEB	MAR	APR	MAY	JUN	JUL	AUG	SEP	OCT	NOV	DEC	ANN	POR (YRS)	NO. OBS
CIG = GTR 1000 FT AND VSBY = GTR 3 MI	14 LST														0	0
	20 LST														0	0
	02 LST														0	0
	08 LST														0	0
CIG =GTR 2000 FT AND VSBY =GTR 3 MI W/SFC WND LES 10 KTS	14 LST														0	0
	20 LST														0	0
	02 LST														0	0
	08 LST														0	0
SFC WND = GTR 17 KTS AND NO PRECIP	14 LST														0	0
	20 LST														0	0
	02 LST														0	0
	08 LST														0	0
SFC WND 4-10 KTS AND TMP 33-89 DEG F AND NO PRECIP.	14 LST														0	0
	20 LST														0	0
	02 LST														0	0
	08 LST														0	0
SKY COVER LES 3/10 AND VSBY = GTR 3 MI	14 LST														0	0
	20 LST														0	0
	02 LST														0	0
	08 LST														0	0
CIG = GTR 2500 FT AND VSBY = GTR 3 MI	14 LST														0	0
	20 LST														0	0
	02 LST														0	0
	08 LST														0	0
CIG = GTR 6000 FT AND VSBY = GTR 3 MI	14 LST														0	0
	20 LST														0	0
	02 LST														0	0
	08 LST														0	0
CIG = GTR 10000 FT AND VSBY = GTR 3 MI	14 LST														0	0
	20 LST														0	0
	02 LST														0	0
	08 LST														0	0

DATA NOT AVAILABLE

NENANA MUNICIPAL, ALASKA

STA NO. 70260 (IN AREA NUMBER 23)

LATITUDE 6433N

LONGITUDE 14905W

ELEVATION(FT) 00360

PARAMETER DESCRIPTION	JAN	FEB	MAR	APR	MAY	JUN	JUL	AUG	SEP	OCT	NOV	DEC	ANN	PDR (YRS)	NO. OBS
ABS MAX TMP (F)	45	54	55	71	88	98	94	90	79	64	54	61	98	35	-113
MEAN MAX TMP (F)	1	6	15	39	58	70	72	66	53	34	10	1	35	35	-113
MEAN MIN TMP (F)	-18	-11	-5	16	35	45	48	44	34	18	-3	-17	16	34	-113
ABS MIN TMP (F)	-46	-63	-59	-33	-2	27	29	23	3	-28	-49	-63	-66	34	-113
MEAN NO DYS TMP = OR GTR 90(F)	0.0	0.0	0.0	0.0	0.0			0.0	0.0	0.0	0.0	0.0		35	-29
MEAN NO DYS TMP = OR LES 32(F)	31.0	28.0	31.0	29.0	14.0	0.3	0.3	2.0	15.0	30.0	30.0	31.0	241.6	10	-113
MEAN NO DYS TMP = OR LES 0(F)					0.0	0.0	0.0	0.0	0.0						
MEAN DEW PT TMP (F)														0	0
MEAN REL HUM (PCT)														0	-50
MEAN PRESS ALT (F)	310	318	320	376	382	371	364	393	453	532	466	418	392	0	-113
MEAN PRECIP (IN)	0.77	0.92	0.47	0.28	0.65	1.35	1.90	2.31	1.30	0.65	0.49	0.44	11.1	26	-113
MEAN SNOW FALL (IN)	9.7	7.1	6.4	2.8	0.5	0.0	0.0	0.0	0.6	7.0	7.2	6.3	47.6	32	-113
MEAN NO DYS PRCP = OR GTR 0.1 IN	2.3	1.7	1.3	0.7	1.9	3.1	4.0	4.6	2.7	1.8	1.6	1.5	27.2	26	-29
MEAN NO DYS SNFL = OR GTR 1.5 IN	2.1	1.6	1.3	0.6	0.1	0.0	0.0	0.0	0.1	1.3	1.6	1.4	10.3	32	-29
MEAN NO DYS W/DCUR VSBY LES 1/2 MI														0	0
MEAN NO DYS TSTMS														0	0
P FREQ WND SPD = OR GTR 17 KTS														0	0
P FREQ WND SPD = OR GTR 28 KTS														0	0
P FREQ LES 5000 FT A/D LES 3 MI														0	0
P FREQ LES 1500 FT A/D LES 3 MI														0	0
FOR 00-02 LST														0	0
03-05 LST														0	0
06-08 LST														0	0
09-11 LST														0	0
12-14 LST														0	0
15-17 LST														0	0
18-20 LST														0	0
21-23 LST														0	0
P FREQ LES 300 FT A/D LES 1 MI														0	0
FOR 00-02 LST														0	0
03-05 LST														0	0
06-08 LST														0	0
09-11 LST														0	0
12-14 LST														0	0
15-17 LST														0	0
18-20 LST														0	0
21-23 LST														0	0

NENANA MUNICIPAL, ALASKA

MEAN NUMBER OF DAYS

PARAMETER DESCRIPTION		JAN	FEB	MAR	APR	MAY	JUN	JUL	AUG	SEP	OCT	NOV	DEC	ANN	POR	NO.
															(YRS)	UBS
CIG = GTR 1000 FT AND VSBY = GTR 3 MI	14 LST														0	0
	20 LST														0	0
	02 LST														0	0
	08 LST														0	0
CIG =GTR 2000 FT AND VSBY =GTR 3 MI W/SFC WND LES 10 KTS	14 LST														0	0
	20 LST														0	0
	02 LST														0	0
	08 LST														0	0
SFC WND = GTR 17 KTS AND NO PRECIP.	14 LST														0	0
	20 LST														0	0
	02 LST														0	0
	08 LST														0	0
SFC WND 4-10 KTS AND TMP 33-89 DEG F AND NO PRECIP.	14 LST														0	0
	20 LST														0	0
	02 LST														0	0
	08 LST														0	0
SKY COVER LES 3/10 AND VSBY = GTR 3 MI	14 LST														0	0
	20 LST														0	0
	02 LST														0	0
	08 LST														0	0
CIG = GTR 2500 FT AND VSBY = GTR 3 MI	14 LST														0	0
	20 LST														0	0
	02 LST														0	0
	08 LST														0	0
CIG = GTR 6000 FT AND VSBY = GTR 3 MI	14 LST														0	0
	20 LST														0	0
	02 LST														0	0
	08 LST														0	0
CIG = GTR 10000 FT AND VSBY = GTR 3 MI	14 LST														0	0
	20 LST														0	0
	02 LST														0	0
	08 LST														0	0

DATA NOT AVAILABLE

FAIRBANKS INTL., ALASKA

STA NO. 70261 (IN AREA NUMBER 23)

LATITUDE 6448N

LONGITUDE 14751W

ELEVATION(FT) 00434

PARAMETER DESCRIPTION	JAN	FEB	MAR	APR	MAY	JUN	JUL	AUG	SEP	OCT	NOV	DEC	ANN	PUR (YRS)	NO, OBS
ABS MAX TMP (F)	47	50	51	74	90	92	93	87	84	63	48	42	93	18	-013
MEAN MAX TMP (F)	-2	9	23	41	59	70	72	66	54	34	12	-2	36	18	-113
MEAN MIN TMP (F)	-20	-15	-5	16	36	46	49	44	34	18	-5	-18	15	18	-113
ABS MIN TMP (F)	-59	-38	-49	-32	0	30	34	23	12	-21	-41	-62	-62	18	-013
MEAN NO DYS TMP = DR GTR 90(F)	0.0	0.0	0.0	0.0	0.0	0.1	0.2	0.0	0.0	0.0	0.0	0.0	0.3	12	4383
MEAN NO DYS TMP = DR LES 32(F)	31.0	28.0	31.0	28.5	8.2	0.0	0.0	0.3	12.7	30.1	29.9	31.0	230.7	12	4383
MEAN NO DYS TMP = DR LES 0(F)	27.2	23.0	20.0	3.2	0.0	0.0	0.0	0.0	0.0	4.1	17.4	27.4	122.3	12	4383
MEAN DEW PT TMP (F)	-19	-11	-3	18	33	45	50	48	36	19	-2	-17	16	12	105004
MEAN REL HUM (PCT)	67	66	62	62	53	60	69	73	78	78	74	70	68	12	105003
MEAN PRESS ALT (FT)	372	380	382	442	451	446	446	473	527	600	529	480	461	0	-50
MEAN PRECIP (IN)	0.69	0.58	0.41	0.25	0.71	1.42	1.90	2.03	1.26	0.73	0.68	0.55	11.0	18	-113
MEAN SNOW FALL (IN)	12.0	8.9	6.6	3.2	0.5	0.0	0.0	0.0	0.7	8.8	5.2	9.0	37.9	18	-113
MEAN NO DYS PRCP = DR GTR 0.1 IN	2.1	1.9	1.1	0.6	2.0	3.2	4.0	4.2	2.6	1.9	1.6	1.8	27.0	18	-29
MEAN NO DYS SNFL = DR GTR 1.5 IN	2.6	2.5	1.2	0.4	0.2	0.0	0.0	0.0	0.2	1.9	1.6	2.0	12.6	12	4383
MEAN NO DYS W/OCUR VSBY LES 1/2 MI	3.8	2.0	0.8	0.2	0.2	0.3	1.1	1.8	2.0	1.5	1.8	3.5	19.7	12	4380
MEAN NO DYS TSMS	0.0	0.0	0.0	0.0	0.2	2.3	1.1	0.7	0.0	0.0	0.0	0.0	4.3	12	4383
P FREQ WND SPD = DR GTR 17 KTS	0.1	0.5	0.7	0.5	0.8	0.8	0.6	0.6	0.3	0.4	0.1	0.3	0.5	12	105087
P FREQ WND SPD = DR GTR 28 KTS	0.0	0.0	0.0	0.0	0.0	0.0	0.0	0.0	0.0	0.0	0.0	0.0	0.0	12	105087
P FREQ LES 5000 FT A/D LES 5 MI	32.4	28.0	15.2	15.7	11.7	11.1	21.1	23.4	26.4	33.1	27.2	36.2	23.5	12	105078
P FREQ LES 1500 FT A/D LES 3 MI															
FOR 00-02 LST	17.4	11.1	4.3	1.2	1.9	1.3	5.6	5.0	7.1	10.0	9.8	13.3	7.5	12	13137
03-05 LST	17.3	15.1	4.9	2.7	2.2	3.1	9.5	13.4	11.0	12.0	9.9	14.2	9.6	12	13135
06-08 LST	17.9	17.3	5.7	5.8	2.9	4.6	11.7	19.0	14.6	17.1	12.8	16.0	12.1	12	13136
09-11 LST	19.1	14.3	3.3	3.1	2.0	1.6	7.0	11.2	11.5	15.3	10.0	17.6	9.7	12	13140
12-14 LST	17.8	7.8	2.4	1.4	0.6	0.6	4.0	3.3	6.5	12.0	8.9	16.9	6.9	12	13138
15-17 LST	16.2	8.5	2.4	0.5	0.6	0.3	2.0	2.4	5.1	10.9	8.3	16.5	6.1	12	13142
18-20 LST	15.9	6.4	3.0	1.3	0.6	0.6	3.0	2.2	4.4	10.3	8.3	15.3	6.0	12	13143
21-23 LST	16.3	8.3	2.9	1.1	1.0	0.9	3.3	3.0	5.5	9.8	9.1	15.4	6.4	12	13140
P FREQ LES 300 FT A/D LES 1 MI															
FOR 00-02 LST	7.5	3.7	1.0	0.0	0.0	0.0	0.6	1.3	1.3	1.3	2.3	6.6	2.2	12	13137
03-05 LST	7.1	4.9	1.3	0.3	0.4	0.6	2.4	4.4	3.3	1.7	2.2	5.0	2.8	12	13135
06-08 LST	8.6	7.4	1.4	0.3	0.1	0.1	0.9	3.2	4.4	3.4	1.9	6.2	3.2	12	13136
09-11 LST	9.1	3.3	0.4	0.0	0.0	0.0	0.3	1.6	0.5	2.3	1.9	8.7	2.3	12	13140
12-14 LST	9.7	1.1	0.4	0.1	0.0	0.2	0.5	0.4	0.2	1.3	0.9	8.6	2.0	12	13138
15-17 LST	8.0	1.0	0.3	0.0	0.0	0.0	0.3	0.0	0.3	1.2	0.5	7.6	1.8	12	13142
18-20 LST	7.7	0.8	0.6	0.0	0.0	0.0	0.4	0.0	0.5	0.6	0.5	6.3	1.3	12	13143
21-23 LST	6.5	1.5	0.4	0.1	0.1	0.0	0.3	0.2	0.8	1.5	1.7	5.8	1.6	12	13140

FAIRBANKS INTL., ALASKA

MEAN NUMBER OF DAYS

PARAMETER DESCRIPTION		JAN	FEB	MAR	APR	MAY	JUN	JUL	AUG	SEP	OCT	NOV	DEC	ANN	PDR (YRS)	NO. OBS
CIG = GTR 1000 FT AND VSBY = GTR 3 MI	14 LST	26.1	26.8	30.4	29.7	30.9	29.9	30.4	30.7	29.4	28.6	27.9	25.4	346.2	12	4382
	20 LST	26.6	26.7	30.2	29.6	31.0	29.8	30.4	30.7	29.3	28.8	28.4	26.6	348.1	12	4382
	02 LST	26.0	24.9	29.8	29.6	30.7	29.8	29.6	29.6	28.1	28.6	27.3	26.7	340.7	12	4381
	08 LST	25.6	23.8	29.6	29.2	30.9	29.6	29.0	27.2	27.3	26.2	26.3	26.6	331.3	12	4381
CIG = GTR 2000 FT AND VSBY = GTR 3 MI W/SFC WND LES 10 KTS	14 LST	24.6	24.1	25.9	21.8	21.0	22.0	21.9	24.1	21.8	22.0	25.7	23.9	278.8	12	4382
	20 LST	24.6	24.8	26.3	24.3	25.3	26.1	26.5	28.1	26.3	26.1	26.3	24.9	309.6	12	4382
	02 LST	24.1	22.9	27.3	27.1	27.2	27.3	27.5	26.8	25.1	25.0	25.4	24.8	310.5	12	4381
	08 LST	23.9	21.3	27.5	25.1	25.6	24.3	23.9	22.2	23.3	22.7	24.5	25.0	289.3	12	4381
SFC WND = GTR 17 KTS AND NO PRECIP.	14 LST	0.1	0.3	0.6	0.2	0.3	0.8	0.2	0.2	0.5	0.3	0.0	0.2	3.7	12	4030
	20 LST	0.1	0.1	0.2	0.1	0.1	0.1	0.1	0.1	0.0	0.1	0.0	0.1	1.1	12	3995
	02 LST	0.0	0.1	0.0	0.0	0.1	0.0	0.1	0.0	0.1	0.0	0.0	0.1	0.5	12	3995
	08 LST	0.0	0.2	0.0	0.1	0.0	0.2	0.1	0.2	0.2	0.2	0.0	0.0	1.2	12	3995
SFC WND 4-10 KTS AND TMP 33-89 DEG F AND NO PRECIP.	14 LST	0.2	0.5	3.5	11.0	19.5	20.1	20.0	18.3	19.7	8.4	1.4	0.1	122.7	12	4030
	20 LST	0.1	0.0	0.8	11.0	20.8	20.8	19.2	18.8	18.2	4.7	0.3	0.2	114.9	12	3995
	02 LST	0.3	0.0	0.2	2.4	16.2	14.5	15.5	17.0	12.3	2.3	0.5	0.3	81.5	12	3995
	08 LST	0.3	0.0	0.2	5.6	16.3	15.4	15.0	15.5	10.6	2.2	0.4	0.2	81.7	12	3995
SKY COVER LES 3/10 AND VSBY = GTR 3 MI	14 LST	8.6	8.2	11.9	7.4	4.7	2.7	3.7	2.2	2.7	5.2	6.9	5.9	70.1	12	4382
	20 LST	10.7	9.2	11.9	8.6	6.1	3.6	4.8	3.0	4.5	7.4	7.7	7.2	84.7	12	4382
	02 LST	10.8	9.1	13.6	11.1	9.3	4.3	5.4	4.8	6.5	8.6	9.5	8.7	104.7	12	4381
	08 LST	8.9	5.9	9.6	7.4	8.0	5.3	5.6	3.2	3.9	4.3	6.5	6.8	75.4	12	4381
CIG = GTR 2500 FT AND VSBY = GTR 3 MI	14 LST	24.9	24.9	29.7	28.7	30.2	29.6	28.8	28.9	26.4	25.0	25.8	24.1	327.0	12	4382
	20 LST	24.6	24.8	29.4	28.9	30.6	29.3	29.3	29.3	27.6	25.7	26.1	24.1	329.9	12	4382
	02 LST	24.0	22.9	28.5	28.5	30.2	29.3	28.1	27.5	26.4	25.1	25.5	24.5	320.6	12	4381
	08 LST	24.1	21.3	28.4	27.7	29.0	27.7	25.6	23.5	24.0	23.1	24.3	24.8	303.5	12	4381
CIG = GTR 6000 FT AND VSBY = GTR 3 MI	14 LST	21.6	21.2	26.3	23.9	22.7	23.5	21.2	22.0	20.2	20.5	22.7	20.7	266.5	12	4382
	20 LST	21.3	20.9	26.7	24.5	28.0	26.8	26.0	23.6	20.9	20.4	21.4	20.0	280.5	12	4382
	02 LST	21.1	19.2	24.9	23.8	27.2	26.7	23.2	22.2	20.6	19.7	21.2	20.4	270.2	12	4381
	08 LST	20.8	18.4	25.0	23.7	25.2	24.9	21.6	20.8	18.8	18.7	21.0	20.7	259.6	12	4381
CIG = GTR 10000 FT AND VSBY = GTR 3 MI	14 LST	18.2	17.7	23.9	21.2	15.7	16.6	14.7	15.2	15.8	16.4	18.3	17.6	211.3	12	4382
	20 LST	18.6	17.0	22.5	20.5	20.6	19.9	18.3	15.5	14.7	17.1	16.8	16.3	217.8	12	4382
	02 LST	17.2	16.2	21.6	20.6	20.0	19.0	15.8	14.0	14.2	16.1	17.6	17.1	209.4	12	4381
	08 LST	17.5	15.1	20.8	20.3	20.2	19.5	16.2	14.2	13.6	15.1	16.4	16.5	205.4	12	4381

FAIRBANKS/FORT WAINWRIGHT, ALASKA

STA NO. 70262 (IN AREA NUMBER 23)

LATITUDE 6430N

LONGITUDE 14736W

ELEVATION(FT) 00450

PARAMETER DESCRIPTION	JAN	FEB	MAR	APR	MAY	JUN	JUL	AUG	SEP	OCT	NOV	DEC	ANN	PDR (YRS)	NO. OBS
ABS MAX TMP (F)	42	50	56	75	92	95	99	90	85	67	54	58	99	43	-70268
MEAN MAX TMP (F)	-2	11	23	42	59	71	72	66	54	39	12	1	37	44	-70268
MEAN MIN TMP (F)	-20	-10	-4	17	35	46	48	44	33	18	-5	-16	16	44	-70268
ABS MIN TMP (F)	-66	-58	-56	-32	0	28	30	19	11	-28	-54	-59	-66	44	-70268
MEAN NO DYS TMP = DR GTR 90(F)	0.0	0.0	0.0	0.0	0.1	0.1	0.3	0.0	0.0	0.0	0.0	0.0	0.5	13	-70268
MEAN NO DYS TMP = DR LES 32(F)	31.0	28.0	31.0	27.0	5.6	0.0	0.0	0.1	8.6	29.1	29.8	31.0	221.4	13	-70268
MEAN NO DYS TMP = DR LES 0(F)	27.3	22.8	17.2	3.4	0.0	0.0	0.0	0.0	0.0	2.5	15.2	28.1	116.5	13	-70268
MEAN DEW PT TMP (F)	-16	-11	2	19	33	45	50	48	37	19	1	-16	18	13	-70268
MEAN REL HUM (PCT)	75	75	71	63	57	61	66	73	75	79	80	73	71	13	-70268
MEAN PRESS ALT (FT)	384	392	395	455	465	462	462	489	542	614	542	492	475	0	-50
MEAN PRECIP (IN)	0.90	0.50	0.70	0.30	0.60	1.30	1.90	2.10	1.30	0.80	0.70	0.60	11.7	35	-70268
MEAN SNOW FALL (IN)	12.0	8.7	4.9	2.1	0.6	0.0	0.0	0.0	1.5	7.9	8.0	10.4	56.1	13	-70268
MEAN NO DYS PRCP = DR GTR 0.1 IN	2.6	1.7	2.0	0.8	1.7	3.0	4.0	4.3	2.7	2.0	1.9	1.9	28.6	35	-29
MEAN NO DYS SNFL = DR GTR 1.5 IN	2.9	2.1	1.2	0.2	0.2	0.0	0.0	0.3	1.9	1.2	2.7	12.7		13	-70268
MEAN NO DYS W/DCUR VSBY LES 1/2 MI	7.1	5.0	1.1	0.1	0.4	0.4	1.3	1.6	1.7	1.4	3.5	5.4	29.0	13	-70268
MEAN NO DYS TSTMS	0.0	0.0	0.0	0.0	1.0	4.0	4.0	1.0	0.0	0.0	0.0	0.0	10.0	27	-70268
P FREQ WND SPD = DR GTR 17 KTS	0.5	0.8	0.6	0.5	1.2	1.4	0.4	0.5	0.3	0.6	0.4	0.6	0.7	13	-70268
P FREQ WND SPD = DR GTR 28 KTS	0.0	0.0	0.0	0.0	0.0	0.0	0.0	0.0	0.0	0.0	0.0	0.1	0.0	13	-70268
P FREQ LES 5000 FT A/D LES 5 MI	43.1	35.5	15.4	12.2	14.6	17.1	24.9	26.3	26.5	33.8	36.0	43.6	27.4	13	-70268
P FREQ LES 1500 FT A/D LES 3 MI															
FOR 00-02 LST	29.0	22.0	5.1	1.9	2.0	1.9	7.6	7.4	6.2	14.0	18.3	22.9	11.5	13	-70268
03-05 LST	28.3	24.5	7.3	3.3	3.4	4.9	11.7	15.1	9.7	13.3	18.4	22.5	13.5	13	-70268
06-08 LST	29.6	27.4	8.1	4.6	4.7	6.4	15.1	19.2	15.6	17.8	19.2	22.7	15.9	13	-70268
09-11 LST	33.2	26.6	5.1	3.1	2.9	3.2	11.2	13.3	13.8	16.8	18.6	27.5	14.6	13	-70268
12-14 LST	28.0	12.3	3.9	2.2	1.2	2.1	5.4	5.4	8.9	12.4	15.7	27.7	10.4	13	-70268
15-17 LST	27.4	14.4	4.1	1.4	1.3	0.8	3.0	3.1	4.9	11.7	19.5	27.8	10.0	13	-70268
18-20 LST	28.4	17.2	4.9	1.4	1.3	0.8	3.9	3.0	5.2	13.8	17.0	24.8	10.1	13	-70268
21-23 LST	28.2	18.4	3.7	1.8	2.0	1.5	3.9	4.8	5.5	12.0	17.1	21.6	10.0	13	-70268
P FREQ LES 300 FT A/D LES 1 MI															
FOR 00-02 LST	11.9	6.9	1.0	0.0	0.4	0.1	1.8	1.5	1.6	2.0	4.8	8.2	3.4	13	-70268
03-05 LST	10.6	9.2	1.5	0.3	1.1	0.7	3.1	4.4	3.7	2.2	5.4	7.0	4.1	13	-70268
06-08 LST	12.5	13.5	3.0	0.2	0.4	0.1	2.0	3.2	4.8	2.8	3.9	8.3	4.6	13	-70268
09-11 LST	16.8	11.6	0.4	0.0	0.1	0.0	0.5	1.0	0.7	2.2	4.6	12.6	4.2	13	-70268
12-14 LST	15.0	2.7	0.5	0.1	0.2	0.0	0.4	0.5	0.4	1.1	3.4	11.7	3.0	13	-70268
15-17 LST	11.0	2.5	0.5	0.0	0.1	0.0	0.7	0.4	0.4	0.7	2.5	9.6	2.4	13	-70268
18-20 LST	10.3	4.2	0.3	0.0	0.1	0.0	0.7	0.4	0.5	0.5	2.2	7.7	2.2	13	-70268
21-23 LST	10.3	6.2	0.4	0.2	0.2	0.0	0.8	0.2	0.6	1.3	3.1	6.3	2.5	13	-70268

FAIRBANKS/FORT WAINWRIGHT, ALASKA

MEAN NUMBER OF DAYS

PARAMETER DESCRIPTION		JAN	FEB	MAR	APR	MAY	JUN	JUL	AUG	SEP	OCT	NOV	DEC	ANN	PDR (YRS)	NO. OBS
CIG = GTR 1000 FT AND VSBY = GTR 3 MI	14 LST	23.1	25.3	29.7	29.4	30.7	29.8	30.0	30.2	29.2	28.2	25.0	22.1	332.7	13	-70268
	20 LST	22.5	23.4	29.7	29.7	30.7	29.6	30.2	30.2	28.7	28.1	25.1	23.9	331.8	13	-70268
	02 LST	22.2	22.1	9.7	29.4	30.6	29.5	28.6	28.6	28.3	27.3	25.1	24.1	325.5	13	-70268
	08 LST	22.2	19.9	28.6	29.0	30.2	29.4	27.4	26.8	25.7	26.1	24.7	23.8	313.8	13	-70268
CIG = GTR 2000 FT AND VSBY = GTR 3 MI W/SFC WND LES 10 KTS	14 LST	21.5	23.0	26.4	25.2	22.7	23.1	23.9	25.3	24.2	22.6	22.6	20.6	281.1	13	-70268
	20 LST	20.8	21.5	26.7	26.9	25.7	25.8	27.2	28.4	26.2	23.9	23.1	22.7	298.9	13	-70268
	02 LST	20.5	20.0	26.7	27.3	28.6	27.8	27.0	26.4	26.2	23.5	22.9	22.7	299.6	13	-70268
	08 LST	19.7	18.0	26.4	26.5	26.3	24.5	24.0	23.0	23.2	22.7	22.9	22.7	279.9	13	-70268
SFC WND = GTR 17 KTS AND NO PRECIP.	14 LST	0.3	0.3	0.2	0.2	0.7	0.7	0.5	0.5	0.2	0.2	0.1	0.2	4.1	13	-70268
	20 LST	0.0	0.1	0.3	0.2	0.3	0.3	0.1	0.3	0.0	0.1	0.0	0.3	2.0	13	-70268
	02 LST	0.0	0.1	0.0	0.2	0.0	0.0	0.0	0.1	0.0	0.4	0.0	0.3	1.1	13	-70268
	08 LST	0.1	0.1	0.2	0.1	0.2	0.3	0.1	0.1	0.1	0.3	0.3	0.2	2.1	13	-70268
SFC WND 4-10 KTS AND TMP 33-89 DEG F AND NO PRECIP.	14 LST	0.0	0.3	3.9	11.3	17.1	18.0	17.1	13.9	12.0	5.6	1.1	0.0	100.3	13	-70268
	20 LST	0.0	0.0	0.9	8.8	17.4	16.2	13.7	11.8	12.1	3.1	0.7	0.0	84.3	13	-70268
	02 LST	0.0	0.0	0.1	2.9	10.7	10.1	10.3	9.7	8.3	3.5	0.8	0.0	56.4	13	-70268
	08 LST	0.0	0.1	0.3	5.1	11.6	11.4	8.6	9.3	8.2	2.0	0.7	0.0	57.3	13	-70268
SKY COVER LES 3/10 AND VSBY = GTR 3 MI	14 LST	6.7	8.1	10.8	7.4	4.2	2.6	2.7	2.0	2.6	4.5	4.1	3.6	59.3	13	-70268
	20 LST	7.8	7.4	11.4	8.1	5.2	3.2	3.6	3.6	4.1	7.2	6.2	4.7	72.5	13	-70268
	02 LST	6.9	7.9	14.1	11.6	7.2	3.8	4.1	4.9	7.6	8.4	7.3	6.9	92.7	13	-70268
	08 LST	6.7	5.5	9.2	7.1	6.7	4.6	4.6	3.8	3.7	3.7	4.4	5.7	65.7	13	-70268
CIG = GTR 2500 FT AND VSBY = GTR 3 MI	14 LST	21.0	24.1	28.8	28.7	30.2	28.9	28.6	27.9	26.3	25.1	23.1	20.7	313.4	13	-70268
	20 LST	20.4	21.0	28.7	29.1	30.2	29.5	29.1	29.0	27.6	24.9	23.1	22.1	315.7	13	-70268
	02 LST	20.6	20.6	28.6	28.8	30.0	28.3	26.7	26.9	27.0	24.7	23.3	22.4	307.9	13	-70268
	08 LST	20.2	18.6	27.6	28.1	28.6	26.6	24.8	23.4	24.0	23.1	23.1	22.6	290.7	13	-70268
CIG = GTR 6000 FT AND VSBY = GTR 3 MI	14 LST	18.8	20.9	26.3	25.6	20.8	18.8	20.6	21.3	20.6	20.2	19.1	17.3	250.3	13	-70268
	20 LST	18.0	18.3	26.1	25.9	26.3	23.8	23.1	22.2	21.6	19.6	18.5	17.3	260.7	13	-70268
	02 LST	17.3	16.7	25.1	25.1	25.8	24.6	21.8	20.6	20.9	19.6	18.8	18.5	254.8	13	-70268
	08 LST	17.0	15.5	24.6	25.5	25.0	23.1	20.3	20.2	19.1	18.1	18.8	18.2	245.4	13	-70268
CIG = GTR 10000 FT AND VSBY = GTR 3 MI	14 LST	15.1	17.7	23.8	22.7	15.1	14.6	15.6	15.9	15.8	16.2	14.3	12.6	199.4	13	-70268
	20 LST	14.7	15.0	22.0	21.8	19.6	16.8	17.9	15.0	15.2	16.3	14.3	13.9	202.5	13	-70268
	02 LST	14.5	14.4	21.4	20.9	19.4	16.6	14.7	13.6	14.6	16.6	15.1	14.7	196.5	13	-70268
	08 LST	13.6	11.8	20.7	21.0	20.4	18.0	15.7	14.7	14.2	14.0	14.2	13.6	191.9	13	-70268

FAIRBANKS/PHILLIPS, ALASKA

STA NO. 70263/ (IN AREA NUMBER 23)

LATITUDE 6451N

LONGITUDE 14747W

ELEVATION(FT) 00432

PARAMETER DESCRIPTION	JAN	FEB	MAR	APR	MAY	JUN	JUL	AUG	SEP	OCT	NOV	DEC	ANN	PDR (YRS)	NO. OBS
ABS MAX TMP (F)	47	50	51	74	90	92	93	87	84	63	48	42	93	18	-70261
MEAN MAX TMP (F)	-2	9	23	41	59	70	72	66	54	34	12	-2	36	18	-70261
MEAN MIN TMP (F)	-20	-15	-5	16	36	46	49	44	34	18	-5	-18	15	18	-70261
ABS MIN TMP (F)	-59	-58	-49	-32	0	30	34	23	12	-21	-41	-62	-62	18	-70261
MEAN NO DYS TMP = DR GTR 90(F)	0.0	0.0	0.0	0.0	0.0	0.1	0.2	0.0	0.0	0.0	0.0	0.0	0.3	12	-70261
MEAN NO DYS TMP = DR LES 32(F)	31.0	28.0	31.0	28.5	8.2	0.0	0.0	0.3	12.7	30.1	29.9	31.0	230.7	12	-70261
MEAN NO DYS TMP = DR LES 0(F)	27.2	23.0	20.0	3.2	0.0	0.0	0.0	0.0	0.0	4.1	17.4	27.4	122.3	12	-70261
MEAN DEW PT TMP (F)	-19	-11	-3	18	33	45	50	48	36	19	-2	-17	16	12	-70261
MEAN REL HUM (PCT)	67	66	62	62	56	60	69	75	78	78	74	70	68	12	-70261
MEAN PRESS ALT (FT)	365	370	378	437	447	442	435	463	518	591	521	472	453	0	-50
MEAN PRECIP (IN)	0.69	0.58	0.41	0.25	0.71	1.42	1.90	2.03	1.26	0.73	0.48	0.55	11.0	18	-70261
MEAN SNOW FALL (IN)	12.0	8.9	6.6	3.2	0.5	0.0	0.0	0.0	0.7	8.8	8.2	9.0	57.9	18	-70261
MEAN NO DYS PRCP = DR GTR 0.1 IN	2.1	1.9	1.1	0.6	2.0	3.2	4.0	4.2	2.6	1.9	1.6	1.8	27.0	18	-29
MEAN NO DYS SNFL = DR GTR 1.5 IN	2.6	2.5	1.2	0.4	0.2	0.0	0.0	0.0	0.2	1.9	1.6	2.0	12.6	12	-70261
MEAN NO DYS W/DCUR VSBY LES 1/2 MI	3.8	2.0	0.8	0.2	0.2	0.3	1.1	1.8	2.0	1.5	1.8	3.9	13.0	12	-70261
MEAN NO DYS TSTMS	0.0	0.0	0.0	0.0	0.2	2.3	1.1	0.7	0.0	0.0	0.0	0.0	4.3	12	-70261
P FREQ WND SPD = DR GTR 17 KTS	0.1	0.5	0.7	0.5	0.8	0.8	0.6	0.6	0.3	0.4	0.1	0.3	0.5	12	-70261
P FREQ WND SPD = DR GTR 20 KTS	0.0	0.0	0.0	0.0	0.0	0.0	0.0	0.0	0.0	0.0	0.0	0.0	0.0	12	-70261
P FREQ LES 5000 FT A/D LES 5 MI	32.4	28.0	15.2	15.7	11.7	11.1	21.1	23.4	26.4	33.1	27.2	36.2	23.9	12	-70261
P FREQ LES 1500 FT A/D LES 3 MI															
FOR 00-02 LST	17.4	11.1	4.3	1.2	1.9	1.3	5.6	5.0	7.1	10.0	9.8	15.3	7.5	12	-70261
03-05 LST	17.3	15.1	4.5	2.7	2.2	3.1	9.5	13.4	11.0	12.0	9.9	14.2	9.6	12	-70261
06-08 LST	17.9	17.3	5.7	5.8	2.9	4.6	11.7	19.0	14.6	17.1	12.8	16.0	12.1	12	-70261
09-11 LST	19.1	14.3	3.3	3.1	2.0	1.6	7.0	11.2	11.5	15.3	10.0	17.6	9.7	12	-70261
12-14 LST	17.8	7.8	2.4	1.4	0.6	0.6	4.0	3.5	6.5	12.0	8.9	16.9	6.9	12	-70261
15-17 LST	16.2	8.5	2.4	0.5	0.6	0.3	2.0	2.4	5.1	10.8	8.3	16.5	6.1	12	-70261
18-20 LST	15.9	6.4	3.0	1.3	0.6	0.6	3.0	2.2	4.4	10.3	8.3	15.5	6.0	12	-70261
21-23 LST	16.3	8.3	2.9	1.1	1.0	0.9	3.3	3.0	5.5	9.8	9.1	15.4	6.4	12	-70261
P FREQ LES 300 FT A/D LES 1 MI															
FOR 00-02 LST	7.5	3.7	1.0	0.0	0.0	0.0	0.6	1.3	1.3	1.3	2.5	6.6	2.2	12	-70261
03-05 LST	7.1	4.9	1.3	0.3	0.4	0.6	2.4	4.4	3.3	1.7	2.2	5.0	2.8	12	-70261
06-08 LST	8.6	7.4	1.4	0.3	0.1	0.1	0.9	3.2	4.4	3.4	1.9	6.2	3.2	12	-70261
09-11 LST	9.1	3.3	0.4	0.0	0.0	0.0	0.3	1.6	0.5	2.3	1.9	8.7	2.3	12	-70261
12-14 LST	9.7	1.1	0.4	0.1	0.0	0.2	0.5	0.4	0.2	1.3	0.9	8.6	2.0	12	-70261
15-17 LST	8.0	1.0	0.3	0.0	0.0	0.0	0.3	0.0	0.3	1.2	0.5	7.6	1.6	12	-70261
18-20 LST	7.7	0.8	0.6	0.0	0.0	0.0	0.4	0.0	0.5	0.6	0.5	6.3	1.5	12	-70261
21-23 LST	6.5	1.5	0.4	0.1	0.1	0.0	0.3	0.2	0.8	1.5	1.7	5.8	1.6	12	-70261

FAIRBANKS/PHILLIPS, ALASKA

MEAN NUMBER OF DAYS

PARAMETER DESCRIPTION		JAN	FEB	MAR	APR	MAY	JUN	JUL	AUG	SEP	OCT	NOV	DEC	ANN	POR (YRS)	NO. OBS
CIG = GTR 1000 FT AND VSBY = GTR 3 MI	14 LST	26.1	26.8	30.4	29.7	30.9	29.9	30.4	30.7	29.4	28.6	27.9	25.4	346.2	12	-70261
	20 LST	26.0	26.7	30.2	29.6	31.0	29.8	30.4	30.7	29.3	28.8	28.4	26.6	348.1	12	-70261
	02 LST	26.0	24.9	29.8	29.6	30.7	29.8	29.6	29.6	28.1	28.6	27.3	26.7	340.7	12	-70261
	08 LST	25.6	23.8	29.6	29.2	30.9	29.6	29.0	27.2	27.3	26.2	26.3	26.6	331.3	12	-70261
CIG = GTR 2000 FT AND VSBY = GTR 3 MI W/SFC WND LES 10 KTS	14 LST	24.0	24.1	25.9	21.8	21.0	22.0	21.9	24.1	21.8	22.0	25.7	23.9	278.8	12	-70261
	20 LST	24.6	24.8	26.3	24.3	25.3	26.1	26.5	28.1	26.3	26.1	26.3	24.9	309.6	12	-70261
	02 LST	24.1	22.9	27.3	27.1	27.2	27.3	27.5	26.8	25.1	25.0	25.4	24.8	310.5	12	-70261
	08 LST	23.9	21.3	27.5	25.1	25.6	24.3	23.9	22.2	23.3	22.7	24.5	25.0	289.3	12	-70261
SFC WND = GTR 17 KTS AND NO PRECIP.	14 LST	0.1	0.3	0.6	0.2	0.3	0.8	0.2	0.2	0.5	0.3	0.0	0.2	3.7	12	-70261
	20 LST	0.1	0.1	0.2	0.1	0.1	0.1	0.1	0.1	0.0	0.1	0.0	0.1	1.1	12	-70261
	02 LST	0.0	0.1	0.0	0.0	0.1	0.0	0.1	0.0	0.1	0.0	0.0	0.1	0.5	12	-70261
	08 LST	0.0	0.2	0.0	0.1	0.0	0.2	0.1	0.2	0.2	0.2	0.0	0.0	1.2	12	-70261
SFC WND 4-10 KTS AND TMP 33-89 DEG F AND NO PRECIP.	14 LST	0.2	0.5	3.5	11.0	19.5	20.1	20.0	18.3	19.7	8.4	1.4	0.1	122.7	12	-70261
	20 LST	0.1	0.0	0.8	11.0	20.8	20.8	19.2	18.8	18.2	4.7	0.3	0.2	114.9	12	-70261
	02 LST	0.3	0.0	0.2	2.4	16.2	14.5	15.5	17.0	12.3	2.3	0.3	0.3	81.5	12	-70261
	08 LST	0.3	0.0	0.2	5.6	16.3	15.4	15.0	15.5	10.6	2.2	0.4	0.2	81.7	12	-70261
SKY COVER LES 3/10 AND VSBY = GTR 3 MI	14 LST	8.6	8.2	11.9	7.4	4.7	2.7	3.7	2.2	2.7	5.2	6.9	5.9	70.1	12	-70261
	20 LST	10.7	9.2	11.9	8.6	6.1	3.6	4.8	3.0	4.5	7.4	7.7	7.2	84.7	12	-70261
	02 LST	10.8	9.1	13.6	11.1	9.3	4.3	5.4	4.8	6.5	8.6	9.5	8.7	101.7	12	-70261
	08 LST	8.9	5.9	9.6	7.4	8.0	5.3	5.6	3.2	3.9	4.3	6.5	6.8	75.4	12	-70261
CIG = GTR 2500 FT AND VSBY = GTR 3 MI	14 LST	24.9	24.9	29.7	28.7	30.2	29.6	28.8	28.9	26.4	25.0	25.8	24.1	327.0	12	-70261
	20 LST	24.6	24.8	29.4	28.9	30.6	29.3	29.5	29.3	27.6	25.7	26.1	24.1	329.9	12	-70261
	02 LST	24.0	22.9	28.5	28.5	30.2	29.3	28.1	27.5	26.4	25.1	25.5	24.6	320.6	12	-70261
	08 LST	24.1	21.3	28.4	27.7	29.0	27.7	25.6	23.5	24.0	23.1	24.3	24.8	303.5	12	-70261
CIG = GTR 6000 FT AND VSBY = GTR 3 MI	14 LST	21.6	21.2	26.3	23.9	22.7	23.5	21.2	22.0	20.2	20.9	22.7	20.7	266.5	12	-70261
	20 LST	21.3	20.9	26.7	24.5	28.0	26.8	26.0	23.4	20.9	20.4	21.4	20.0	280.5	12	-70261
	02 LST	21.1	19.2	24.9	23.8	27.2	26.7	23.2	22.2	20.6	19.7	21.2	20.4	270.2	12	-70261
	08 LST	20.8	18.4	25.0	23.7	25.2	24.9	21.6	20.8	18.8	18.7	21.0	20.7	259.6	12	-70261
CIG = GTR 10000 FT AND VSBY = GTR 3 MI	14 LST	18.2	17.7	23.9	21.2	19.7	16.6	14.7	15.2	15.8	16.4	18.3	17.6	211.3	12	-70261
	20 LST	18.6	17.0	22.5	20.5	20.6	19.9	18.3	15.5	14.7	17.1	16.8	16.3	217.8	12	-70261
	02 LST	17.2	16.2	21.6	20.6	20.0	19.0	15.8	14.0	14.2	16.1	17.6	17.1	209.4	12	-70261
	08 LST	17.5	15.1	20.8	20.3	20.2	19.5	16.2	14.2	13.6	15.1	16.4	16.5	205.4	12	-70261

FAIRBANKS/EIELSON AFB, ALASKA

STA NO. 70265 (IN AREA NUMBER 23)

LATITUDE 6440N

LONGITUDE 14704W

ELEVATION(FT) 00548

PARAMETER DESCRIPTION	JAN	FEB	MAR	APR	MAY	JUN	JUL	AUG	SEP	OCT	NOV	DEC	ANN	PDR (YRS)	NO. OBS
ABS MAX TMP (F)	48	44	48	70	88	88	92	85	92	63	49	44	92	12	4383
MEAN MAX TMP (F)	-3	6	22	41	59	70	71	66	53	32	11	-3	35	12	4383
MEAN MIN TMP (F)	-20	-17	-7	18	37	48	50	46	35	15	-5	-19	15	12	4383
ABS MIN TMP (F)	-56	-56	-50	-26	14	32	37	28	12	-21	-43	-61	-61	12	4383
MEAN NO DYS TMP = DR GTR 90(F)	0.0	0.0	0.0	0.0	0.0	0.0	0.2	0.0	0.0	0.0	0.0	0.0	0.2	12	4383
MEAN NO DYS TMP = DR LES 32(F)	30.9	28.0	31.0	27.7	8.0	0.1	0.0	0.4	11.7	29.6	29.8	31.0	220.2	12	4383
MEAN NO DYS TMP = DR LES 0(F)	26.7	23.4	21.0	3.6	0.0	0.0	0.0	0.0	0.0	4.5	18.2	27.7	125.1	12	4383
MEAN DEW PT TMP (F)	-16	-11	1	19	34	46	50	48	37	18	-2	-16	17	12	104611
MEAN REL HUM (PCT)	76	76	73	66	59	64	70	76	79	80	77	76	73	12	104626
MEAN PRESS ALT (FT)	484	494	494	554	563	560	562	589	642	714	642	593	574	0	-50
MEAN PRECIP (IN)	1.19	0.95	0.55	0.34	0.83	1.53	2.44	2.23	1.90	1.07	0.86	0.86	14.8	12	4383
MEAN SNOW FALL (IN)	12.2	9.2	5.5	3.1	0.2	0.0	0.0	0.0	2.6	11.0	8.7	9.2	61.7	12	4383
MEAN NO DYS PRCP = DR GTR 0.1 IN	3.8	3.1	1.6	1.6	2.5	3.8	6.5	6.0	5.2	4.2	3.0	2.8	44.1	12	4383
MEAN NO DYS SNFL = DR GTR 1.5 IN	2.9	2.0	1.3	0.7	0.0	0.0	0.0	0.0	0.7	2.7	1.8	1.8	13.9	12	4383
MEAN NO DYS W/OCUR VSBY LES 1/2 MI	6.9	5.4	1.5	0.1	0.3	0.0	1.4	2.2	2.3	2.1	3.0	4.7	29.9	12	4382
MEAN NO DYS TSTMS	0.0	0.0	0.0	0.0	0.3	2.9	3.0	0.9	0.0	0.0	0.0	0.0	7.1	12	4383
P FREQ WND SPD = DR GTR 17 KTS	0.6	0.4	0.2	0.7	0.4	0.8	0.3	0.3	0.3	0.5	0.6	0.4	0.5	12	105081
P FREQ WND SPD = DR GTR 28 KTS	0.0	0.0	0.0	0.0	0.0	0.0	0.0	0.0	0.0	0.0	0.0	0.0	0.0	12	105081
P FREQ LES 5000 FT A/D LES 3 MI	38.3	32.2	15.7	14.7	15.7	16.2	26.4	28.0	31.2	36.7	31.7	37.6	27.0	12	105155
P FREQ LES 1500 FT A/D LES 3 MI															
FOR 00-02 LST	24.9	19.0	5.1	2.7	2.1	1.8	8.8	9.1	12.9	14.2	12.6	18.5	11.0	12	13146
03-05 LST	25.0	20.3	7.7	4.6	3.1	3.0	12.3	18.2	17.1	17.1	11.6	18.2	13.2	12	13137
06-08 LST	26.4	25.8	10.0	6.3	4.6	5.2	13.4	18.7	17.1	19.8	13.4	18.7	15.0	12	13146
09-11 LST	30.4	25.3	5.6	4.6	3.8	3.1	8.6	13.8	16.2	18.6	15.0	23.6	14.1	12	13144
12-14 LST	26.1	11.3	4.3	3.7	1.9	1.9	4.9	7.3	10.1	15.1	12.0	20.8	10.0	12	13146
15-17 LST	23.2	11.7	3.9	2.3	1.7	1.5	4.1	4.7	7.6	12.3	13.5	23.9	9.2	12	13145
18-20 LST	23.5	15.5	3.8	2.9	1.3	1.8	3.2	4.2	7.7	14.3	11.9	21.7	9.3	12	13145
21-23 LST	22.2	15.7	3.9	2.8	1.8	1.4	5.6	5.3	8.9	14.4	12.7	19.8	9.5	12	13146
P FREQ LES 300 FT A/D LES 1 MI															
FOR 00-02 LST	12.8	8.4	1.6	0.2	0.0	0.0	1.7	1.2	2.8	1.6	3.1	5.8	3.3	12	13146
03-05 LST	12.2	8.3	2.7	0.7	0.8	0.1	3.0	6.1	4.8	2.6	2.5	4.9	4.1	12	13137
06-08 LST	12.2	13.3	3.6	0.6	0.4	0.0	2.0	3.5	3.7	4.1	3.0	6.8	4.4	12	13146
09-11 LST	18.7	12.3	0.9	0.0	0.2	0.0	0.4	0.8	1.2	2.1	3.0	12.0	4.3	12	13144
12-14 LST	15.7	3.8	0.5	0.0	0.0	0.0	0.4	0.4	0.6	1.2	2.1	11.5	3.0	12	13146
15-17 LST	12.6	2.5	0.7	0.1	0.0	0.0	0.5	0.3	0.4	1.0	2.3	10.5	2.6	12	13145
18-20 LST	11.7	4.7	0.8	0.1	0.0	0.2	0.4	0.3	0.4	1.2	2.4	8.5	2.6	12	13145
21-23 LST	10.7	5.5	0.4	0.1	0.0	0.0	0.4	0.4	0.5	1.9	2.4	7.0	2.4	12	13146

FAIRBANKS/EIELSON AFB, ALASKA

MEAN NUMBER OF DAYS

PARAMETER DESCRIPTION		JAN	FEB	MAR	APR	MAY	JUN	JUL	AUG	SEP	OCT	NOV	DEC	ANN	POR (YRS)	NO. OBS
CIG = GTR 1000 FT AND VSBY = GTR 3 MI	14 LST	23.6	23.8	29.9	29.6	30.8	29.6	30.1	30.2	28.6	28.1	26.9	24.0	337.2	12	4382
	20 LST	24.1	24.3	30.0	29.3	30.7	29.5	30.2	29.9	28.1	27.8	27.2	24.9	336.0	12	4382
	02 LST	23.5	23.0	29.5	29.4	30.6	29.6	28.5	28.0	26.1	27.4	26.6	25.6	327.9	12	4382
	08 LST	23.0	20.5	28.1	28.7	30.1	29.3	28.2	26.2	25.4	26.4	25.7	25.6	317.2	12	4382
CIG = GTR 2000 FT AND VSBY = GTR 3 MI W/SFC WND LES 10 KTS	14 LST	22.2	23.5	27.2	23.8	23.7	23.3	25.4	25.7	23.9	24.4	25.0	22.7	290.8	12	4381
	20 LST	22.3	22.5	29.1	26.6	28.6	27.6	28.6	28.2	25.7	24.5	25.3	23.3	312.3	12	4380
	02 LST	22.3	21.5	28.3	27.8	29.7	28.6	27.2	26.4	24.8	24.1	24.2	24.1	309.0	12	4382
	08 LST	21.5	19.2	27.5	26.4	27.6	25.7	24.4	23.7	23.4	22.9	23.7	23.9	289.9	12	4381
SFC WND = GTR 17 KTS AND NO PRECIP.	14 LST	0.0	0.3	0.0	0.6	0.4	0.6	0.2	0.2	0.2	0.1	0.2	0.1	2.9	12	4041
	20 LST	0.1	0.0	0.1	0.0	0.1	0.0	0.2	0.0	0.1	0.2	0.2	0.1	1.1	12	3994
	02 LST	0.1	0.0	0.1	0.0	0.1	0.0	0.0	0.1	0.0	0.1	0.2	0.0	0.7	12	3929
	08 LST	0.0	0.1	0.1	0.0	0.1	0.2	0.0	0.1	0.0	0.0	0.1	0.3	1.0	12	3978
SFC WND 4-10 KTS AND TMP 33-89 DEG F AND NO PRECIP	14 LST	0.0	0.4	2.7	12.1	18.3	18.1	17.1	15.9	13.7	5.4	0.8	0.0	104.5	12	4041
	20 LST	0.3	0.1	0.3	7.6	15.9	14.4	11.2	8.3	6.8	2.8	0.6	0.2	68.5	12	3994
	02 LST	0.2	0.1	0.1	1.9	7.3	7.4	5.9	5.3	6.2	1.6	0.5	0.3	36.8	12	3929
	08 LST	0.3	0.0	0.1	3.3	12.1	10.1	10.4	6.9	5.1	1.7	0.7	0.1	50.8	12	3978
SKY C/VER LES 3/10 AND VSBY = GTR 3 MI	14 LST	7.2	8.2	10.8	7.1	4.0	1.8	3.2	1.7	2.8	4.3	5.1	3.9	60.1	12	4382
	20 LST	8.6	8.4	11.5	7.5	4.4	2.9	3.7	2.8	4.4	7.7	8.3	5.7	75.9	12	4382
	02 LST	10.1	8.5	13.9	10.9	7.2	3.7	3.8	4.1	7.0	7.8	8.6	8.0	93.6	12	4382
	08 LST	7.5	5.4	9.0	6.9	7.3	4.3	5.0	3.5	3.2	4.0	5.3	6.5	67.9	12	4382
CIG = GTR 2500 FT AND VSBY = GTR 3 MI	14 LST	22.6	24.3	28.9	28.4	30.0	29.1	28.3	27.8	25.6	24.6	25.7	22.6	317.9	12	4382
	20 LST	22.7	22.7	29.3	28.6	30.3	29.4	29.2	29.2	26.6	24.6	25.1	23.0	320.7	12	4382
	02 LST	21.6	21.3	28.5	28.2	29.9	29.1	27.3	26.7	24.8	23.7	24.2	24.0	309.3	12	4382
	08 LST	20.8	19.2	27.3	27.7	29.1	27.3	25.4	24.0	23.5	23.3	23.4	24.1	294.8	12	4382
CIG = GTR 6000 FT AND VSBY = GTR 3 MI	14 LST	20.3	21.8	25.2	25.3	26.6	19.2	19.6	21.5	19.9	20.3	21.2	19.0	254.9	12	4382
	20 LST	19.2	19.2	25.8	24.5	26.0	24.7	23.7	22.3	20.5	19.2	20.0	18.1	262.2	12	4382
	02 LST	18.4	18.2	25.4	24.8	25.7	25.2	21.1	19.9	19.2	18.7	20.0	20.4	257.0	12	4382
	08 LST	17.7	16.8	24.8	24.3	25.1	23.3	20.6	19.8	18.5	17.0	19.7	20.4	248.0	12	4382
CIG = GTR 10000 FT AND VSBY = GTR 3 MI	14 LST	17.1	17.4	23.8	22.5	17.2	15.0	14.9	16.7	15.2	16.8	16.5	14.8	207.9	12	4382
	20 LST	15.2	15.8	22.4	20.8	20.6	17.8	17.3	15.1	14.6	16.6	16.7	14.8	207.7	12	4382
	02 LST	15.2	15.0	22.0	21.2	20.5	17.3	15.0	13.4	13.8	16.2	17.0	16.6	203.2	12	4382
	08 LST	14.1	12.8	20.3	21.1	20.1	18.1	15.1	14.4	13.0	13.2	15.7	15.7	193.6	12	4382

BIG DELTA, ALASKA

STA NO. 70267 (IN AREA NUMBER 23)

LATITUDE 6359N

LONGITUDE 14543W

ELEVATION(FT) 01266

PARAMETER DESCRIPTION	JAN	FEB	MAR	APR	MAY	JUN	JUL	AUG	SEP	OCT	NOV	DEC	ANN	PDR (YRS)	NO. OBS
ABS MAX TMP (F)	46	51	52	71	90	88	91	86	77	62	50	48	91	18	-613
MEAN MAX TMP (F)	3	11	23	40	57	67	69	64	52	33	14	3	36	18	-113
MEAN MIN TMP (F)	-12	-7	0	19	37	47	50	46	35	19	1	-11	19	18	-113
ABS MIN TMP (F)	-63	-60	-48	-37	-1	32	35	22	7	-24	-43	-62	-63	18	-613
MEAN NO DYS TMP = DR GTR 90(F)	0.0	0.0	0.0	0.0	0.0	0.0	0.2	0.0	0.0	0.0	0.0	0.0	0.2	12	4383
MEAN NO DYS TMP = DR LES 32(F)	31.0	27.9	30.4	26.5	7.5	0.0	0.0	0.2	10.7	28.6	29.6	31.0	223.8	12	4383
MEAN NO DYS TMP = DR LES 0(F)	22.9	19.0	14.1	2.7	0.0	0.0	0.0	0.0	0.0	3.4	12.6	22.5	97.2	12	4383
MEAN DEW PT TMP (F)	-15	-8	2	18	31	42	47	45	34	17	0	-13	17	12	103495
MEAN REL HUM (PCT)	60	61	62	60	56	61	66	68	71	72	66	61	64	12	103484
MEAN PRESS ALT (FT)	1214	1228	1223	1291	1288	1281	1285	1313	1369	1445	1375	1325	1302	0	-50
MEAN PRECIP (IN)	0.38	0.31	0.30	0.21	0.86	2.26	2.68	2.00	1.24	0.52	0.33	0.44	11.5	18	-113
MEAN SNOW FALL (IN)	0.3	4.5	4.6	2.2	0.2	0.0	0.0	0.0	1.3	6.6	4.9	5.6	36.2	16	-113
MEAN NO DYS PRCP = DR GTR 0.1 IN	1.4	1.2	0.8	0.5	2.4	4.6	5.2	4.2	2.6	1.6	1.4	1.5	27.4	18	-29
MEAN NO DYS SNFL = DR GTR 1.5 IN	1.1	1.0	0.8	0.2	0.0	0.0	0.0	0.0	0.3	1.8	0.7	0.9	6.8	12	4383
MEAN NO DYS W/OCUR VSOY LES 1/2 MI	3.4	2.4	0.3	0.1	0.0	0.3	0.5	0.9	1.6	1.9	1.4	2.5	15.3	12	4382
MEAN NO DYS TSTMS	0.0	0.0	0.0	0.0	0.2	2.0	1.6	0.3	0.0	0.0	0.0	0.0	4.1	12	4383
P FREQ WND SPD = DR GTR 17 KTS	28.3	21.7	15.9	10.9	10.5	4.1	4.0	6.7	9.9	15.6	23.4	22.2	14.4	12	105105
P FREQ WND SPD = DR GTR 28 KTS	7.5	4.9	3.8	1.8	1.9	1.0	0.4	1.2	2.3	2.9	4.2	4.9	3.1	12	105105
P FREQ LES 5000 FT A/D LES 5 MI	25.8	24.4	16.5	14.3	15.2	17.7	22.5	20.2	25.3	33.7	25.9	24.1	22.1	12	105104
P FREQ LES 1500 FT A/D LES 3 MI															
FDR 00-02 LST	14.7	14.5	5.1	3.3	2.1	1.8	5.6	3.3	10.1	14.9	9.8	11.4	8.1	12	13144
03-05 LST	16.8	15.0	6.5	3.9	3.0	1.9	7.5	6.0	12.6	17.2	11.5	11.6	9.5	12	13144
06-08 LST	16.4	16.6	7.9	5.8	4.4	3.2	8.3	11.5	16.2	18.4	12.3	10.5	11.0	12	13140
09-11 LST	17.2	10.9	5.3	3.8	3.3	3.7	7.1	8.7	14.0	18.3	12.9	11.1	9.7	12	13135
12-14 LST	11.0	6.9	3.9	2.4	2.0	1.9	3.9	4.9	9.4	17.8	10.0	10.9	7.1	12	13138
15-17 LST	13.9	8.8	3.6	2.6	1.4	1.5	2.9	3.7	6.2	15.9	11.9	12.4	7.1	12	13140
18-20 LST	13.4	11.0	4.5	2.8	2.2	0.3	3.7	2.5	6.0	13.8	11.6	13.8	7.1	12	13137
21-23 LST	12.8	14.3	4.8	3.0	2.0	1.1	4.1	2.3	7.4	14.9	11.3	12.0	7.5	12	13144
P FREQ LES 300 FT A/D LES 1 MI															
FDR 00-02 LST	5.0	4.4	1.0	0.1	0.0	0.2	0.1	0.2	1.1	2.2	1.4	3.0	1.6	12	13144
03-05 LST	5.1	5.4	0.4	0.1	0.3	0.4	0.7	1.0	2.8	2.6	1.9	2.5	1.9	12	13144
06-08 LST	5.3	7.1	1.3	0.6	0.2	0.0	0.2	1.0	2.2	4.0	1.8	3.0	2.2	12	13140
09-11 LST	6.5	3.8	0.6	0.1	0.1	0.1	0.0	0.2	0.3	2.1	1.7	3.7	1.6	12	13135
12-14 LST	3.1	0.6	0.4	0.1	0.0	0.0	0.2	0.0	0.6	3.2	1.5	1.6	0.9	12	13138
15-17 LST	4.9	1.0	0.5	0.6	0.0	0.0	0.2	0.0	0.9	2.8	1.4	3.7	1.3	12	13140
18-20 LST	5.5	1.2	0.0	0.2	0.0	0.0	0.0	0.1	0.2	1.3	1.9	4.0	1.2	12	13137
21-23 LST	5.0	3.1	0.4	0.3	0.2	0.2	0.1	0.2	0.6	2.0	1.2	4.0	1.4	12	13144

BIG DELTA, ALASKA

MEAN NUMBER OF DAYS

PARAMETER DESCRIPTION		JAN	FEB	MAR	APR	MAY	JUN	JUL	AUG	SEP	OCT	NOV	DEC	ANN	PQR (YRS)	NO. UBS	
CIG = GTR 1000 FT AND VSBY = GTR 3 MI	14 LST	28.5	26.1	29.8	29.6	30.7	29.8	30.5	30.5	29.1	27.6	27.4	27.8	347.4	12	4383	
	20 LST	27.2	25.2	29.6	29.4	30.7	30.0	30.3	30.7	28.9	28.1	26.9	27.2	344.2	12	4383	
	02 LST	26.8	24.1	29.4	29.4	30.8	29.6	30.2	30.3	27.6	27.2	27.6	28.1	341.3	12	4383	
	08 LST	26.4	23.3	29.0	28.9	30.2	29.8	29.6	29.1	26.8	26.3	27.3	28.6	335.3	12	4383	
CIG = GTR 2000 FT AND VSBY = GTR 3 MI W/SFC WND LES 10 KTS	14 LST	13.7	14.0	17.1	16.8	18.2	23.0	25.1	25.6	23.7	20.9	15.7	13.0	14.1	230.3	12	4383
	20 LST	12.6	14.3	20.1	22.2	23.0	25.1	25.6	23.7	20.9	15.7	13.0	14.1	230.3	12	4383	
	02 LST	12.7	12.9	20.1	23.4	24.6	26.3	25.0	26.2	20.9	16.2	13.3	14.8	236.4	12	4383	
	08 LST	12.6	12.2	18.4	19.7	21.1	22.7	24.1	21.5	17.7	14.9	13.8	15.6	214.3	12	4383	
SFC WND = GTR 17 KTS AND NO PRECIP	14 LST	10.0	8.2	6.3	4.3	4.8	1.9	2.1	2.6	4.0	6.5	8.2	7.1	66.0	12	4069	
	20 LST	9.6	6.8	4.9	2.9	3.0	0.8	1.4	2.5	3.2	4.7	6.4	8.0	56.2	12	3973	
	02 LST	10.0	7.1	4.9	2.5	2.3	1.1	1.0	1.4	3.1	5.5	8.1	9.0	56.0	12	3888	
	08 LST	9.6	5.6	6.0	4.5	3.6	1.0	1.0	2.0	3.0	5.4	7.4	7.9	57.0	12	3984	
SFC WND 4-10 KTS AND TMP 33-89 DEG F AND NO PRECIP.	14 LST	0.0	0.2	3.0	10.3	17.5	19.8	20.3	18.7	14.3	4.3	0.7	0.0	109.7	12	4069	
	20 LST	0.1	0.3	0.3	7.1	18.1	18.3	18.2	17.3	12.8	2.5	0.3	0.0	95.3	12	3973	
	02 LST	0.0	0.0	0.0	2.3	15.6	20.7	18.8	17.4	10.8	1.6	0.4	0.0	87.6	12	3888	
	08 LST	0.0	0.1	0.3	5.7	14.6	17.6	18.2	17.1	10.6	2.3	0.0	0.1	86.6	12	3984	
SKY COVER LES 3/10 AND VSBY = GTR 3 MI	14 LST	9.1	8.2	9.2	6.2	3.1	2.6	3.6	3.0	2.7	5.0	5.3	6.8	65.0	12	4383	
	20 LST	11.7	10.6	12.8	7.1	4.2	2.4	3.1	2.9	5.1	7.6	8.4	9.1	85.0	12	4383	
	02 LST	10.6	9.2	13.8	10.5	6.7	3.2	3.9	5.6	6.3	7.8	8.8	9.8	96.2	12	4383	
	08 LST	8.9	6.6	9.4	7.3	6.5	4.9	5.1	4.4	3.6	3.9	4.7	8.0	73.3	12	4383	
CIG = GTR 2500 FT AND VSBY = GTR 3 MI	14 LST	26.4	25.2	28.3	28.4	29.8	28.3	28.6	28.4	25.6	24.0	25.3	26.5	324.8	12	4383	
	20 LST	25.6	24.0	29.0	28.7	29.6	29.4	29.3	28.7	26.7	24.3	24.7	25.9	325.9	12	4383	
	02 LST	24.9	22.6	27.8	28.6	29.1	28.8	27.8	28.9	25.4	24.1	24.8	26.0	318.8	12	4383	
	08 LST	24.4	21.5	27.7	27.2	28.4	27.2	26.8	25.7	24.6	22.9	24.8	26.5	307.7	12	4383	
CIG = GTR 6000 FT AND VSBY = GTR 3 MI	14 LST	23.7	22.7	26.3	24.2	22.7	20.7	22.9	24.1	22.2	20.9	23.0	23.6	277.0	12	4383	
	20 LST	23.1	21.1	25.8	25.5	26.2	24.3	24.5	24.1	22.3	20.2	21.3	22.8	281.2	12	4383	
	02 LST	22.2	19.9	24.2	24.3	25.1	23.0	21.4	22.5	21.2	19.9	22.0	23.3	269.0	12	4383	
	08 LST	21.5	18.9	24.6	24.9	25.1	22.9	22.1	23.0	20.5	19.1	21.0	23.3	266.9	12	4383	
CIG = GTR 10000 FT AND VSBY = GTR 3 MI	14 LST	21.4	20.0	23.9	21.8	19.3	16.8	18.5	20.9	18.4	18.6	20.1	20.7	240.4	12	4383	
	20 LST	20.9	18.1	23.9	22.3	22.1	18.8	18.5	17.1	17.6	17.7	18.9	20.5	236.4	12	4383	
	02 LST	19.4	17.2	22.7	22.2	19.7	16.8	15.1	16.6	16.9	18.2	20.1	21.1	226.0	17	4383	
	08 LST	18.5	17.0	22.5	22.7	22.2	18.3	17.4	17.2	16.7	16.2	18.3	19.4	226.4	12	4383	

FAIRBANKS, ALASKA

STA NO. 70268/ (IN AREA NUMBER 23)

LATITUDE 6451N

LONGITUDE 14735W

ELEVATION(FT) 00484

PARAMETER DESCRIPTION	JAN	FEB	MAR	APR	MAY	JUN	JUL	AUG	SEP	OCT	NOV	DEC	ANN	PDR (YRS)	NO, UBS
ABS MAX TMP (F)	42	50	56	75	92	95	99	90	85	67	54	58	99	43	-528
MEAN MAX TMP (F)	-2	11	23	42	59	71	72	66	54	35	12	1	37	44	-28
MEAN MIN TMP (F)	-20	-10	-4	17	35	46	48	44	33	18	-5	-16	16	44	-28
ABS MIN TMP (F)	-66	-58	-56	-32	0	28	30	19	11	-28	-54	-59	-66	44	-528
MEAN NO DYS TMP = OR GTR 90(F)	0.0	0.0	0.0	0.0	0.1	0.1	0.3	0.0	0.0	0.0	0.0	0.0	0.0	13	4383
MEAN NO DYS TMP = OR LES 32(F)	31.0	28.0	31.0	27.0	3.8	0.0	0.0	0.1	8.6	29.1	29.8	31.0	221.4	13	4383
MEAN NO DYS TMP = OR LES 0(F)	27.3	22.8	17.2	3.4	0.0	0.0	0.0	0.0	0.0	2.5	15.2	28.1	116.5	13	4383
MEAN DEW PT TMP (F)	-16	-11	2	19	33	45	50	48	37	19	1	-16	18	13	104527
MEAN REL HUM (PCT)	75	75	71	63	57	61	68	73	75	79	80	75	71	13	104562
MEAN PRESS ALT (FT)														0	0
MEAN PRECIP (IN)	0.90	0.50	0.70	0.30	0.60	1.30	1.90	2.10	1.30	0.80	0.70	0.60	11.7	35	-28
MEAN SNOW FALL (IN)	12.0	8.7	4.9	2.1	0.6	0.0	0.0	0.0	1.5	7.9	8.0	10.4	56.1	13	4382
MEAN NO DYS PRCP = OR GTR 0.1 IN	2.6	1.7	2.0	0.8	1.7	3.0	4.0	4.3	2.7	2.0	1.9	1.9	28.6	35	-29
MEAN NO DYS SNFL = OR GTR 1.5 IN	2.9	2.1	1.2	0.2	0.2	0.0	0.0	0.0	0.3	1.9	1.2	2.7	12.7	13	4382
MEAN NO DYS W/OCUR VSBY LES 1/2 MI	7.1	5.0	1.1	0.1	0.4	0.4	1.3	1.6	1.7	1.4	3.5	5.4	29.0	13	4382
MEAN NO DYS TSTMS	0.0	0.0	0.0	0.0	1.0	4.0	4.0	1.0	0.0	0.0	0.0	0.0	10.0	22	-24
P FREQ WND SPD = OR GTR 17 KTS	0.5	0.8	0.6	0.5	1.2	1.4	0.4	0.5	0.3	0.6	0.4	0.6	0.7	13	105135
P FREQ WND SPD = OR GTR 28 KTS	0.0	0.0	0.0	0.0	0.0	0.0	0.0	0.0	0.0	0.0	0.0	0.1	0.0	13	105135
P FREQ LES 5000 FT A/D LES 3 MI	43.1	35.5	19.4	12.2	14.6	17.1	24.9	26.3	25.5	33.8	36.0	43.6	27.4	13	105152
P FREQ LES 1500 FT A/D LES 3 MI															
FDR 00-02 LST	29.0	22.0	5.1	1.9	2.0	1.9	7.6	7.4	6.2	14.0	18.3	22.9	11.5	13	13149
03-05 LST	28.3	24.6	7.3	3.3	3.4	4.9	11.7	15.1	9.7	13.3	18.4	22.5	13.5	13	13145
06-08 LST	29.6	27.4	8.1	4.6	4.7	6.4	15.1	19.2	15.6	17.8	19.2	22.7	15.9	13	13144
09-11 LST	33.2	26.6	5.1	3.1	2.9	3.2	11.2	13.3	13.8	16.8	18.6	27.3	14.6	13	13147
12-14 LST	28.0	12.3	3.9	2.2	1.2	2.1	5.4	5.4	8.9	12.4	15.7	27.7	10.4	13	13145
15-17 LST	27.4	14.4	4.1	1.4	1.3	0.8	3.0	3.1	4.9	11.7	19.5	27.8	10.0	13	13148
18-20 LST	28.4	17.2	4.9	1.4	1.3	0.8	3.9	3.0	5.2	13.8	17.0	24.8	10.1	13	13147
21-23 LST	28.2	18.4	3.7	1.8	2.0	1.5	3.9	4.8	5.5	12.0	17.1	21.6	10.0	13	13145
P FREQ LES 300 FT A/D LES 1 MI															
FDR 00-02 LST	11.9	6.9	1.0	0.0	0.4	0.1	1.8	1.5	1.6	2.0	4.8	8.2	3.4	13	13149
03-05 LST	10.6	9.2	1.5	0.3	1.1	0.7	3.1	4.4	3.7	2.2	5.4	7.0	4.1	13	13145
06-08 LST	12.5	13.5	3.0	0.2	0.4	0.1	2.0	3.2	4.8	2.8	3.9	8.3	4.6	13	13144
09-11 LST	16.8	11.6	0.4	0.0	0.1	0.0	0.5	1.0	0.7	2.2	4.6	12.6	4.2	13	13147
12-14 LST	15.0	2.7	0.5	0.1	0.2	0.0	0.4	0.5	0.4	1.1	3.4	11.7	3.0	13	13145
15-17 LST	11.0	2.5	0.5	0.0	0.1	0.0	0.7	0.4	0.4	0.7	2.5	9.6	2.4	13	13148
18-20 LST	10.3	4.2	0.3	0.0	0.1	0.0	0.7	0.4	0.5	0.5	2.2	7.7	2.2	13	13147
21-23 LST	10.3	6.2	0.4	0.2	0.2	0.0	0.8	0.2	0.6	1.3	3.1	6.3	2.5	13	13145

FAIRBANKS, ALASKA

MEAN NUMBER OF DAYS

PARAMETER DESCRIPTION		JAN	FEB	MAR	APR	MAY	JUN	JUL	AUG	SEP	OCT	NOV	DEC	ANN	POR (YRS)	NO. UBS
CIG = GTR 1000 FT AND VSBY = GTR 3 MI	14 LST	23.1	25.3	29.7	29.4	30.7	29.8	30.0	30.2	29.2	28.2	25.0	22.1	332.7	13	4383
	20 LST	22.5	23.4	29.7	29.7	30.7	29.6	30.2	30.2	28.7	28.1	25.1	23.9	331.8	13	4383
	02 LST	22.2	22.1	29.7	29.4	30.6	29.5	28.6	28.6	28.3	27.3	25.1	24.1	325.3	13	4383
	08 LST	22.2	19.9	28.6	29.0	30.2	29.4	27.4	26.8	25.7	26.1	24.7	23.8	313.8	13	4383
CIG = GTR 2000 FT AND VSBY = GTR 3 MI W/SFC WND LES 10 KTS	14 LST	21.5	23.0	26.4	25.2	22.7	23.1	23.9	25.3	24.2	22.6	22.6	20.6	281.1	13	4383
	20 LST	20.8	21.5	26.7	26.9	25.7	25.8	27.2	28.4	26.2	23.9	23.1	22.7	298.9	13	4383
	02 LST	20.5	20.0	26.7	27.3	28.6	27.8	27.0	26.4	26.2	23.5	22.9	22.7	299.6	13	4383
	08 LST	19.7	18.0	26.4	26.5	26.3	24.5	24.0	23.0	23.2	22.7	22.9	22.7	279.9	13	4383
SFC WND = GTR 17 KTS AND NO PRECIP.	14 LST	0.3	0.3	0.2	0.2	0.7	0.7	0.5	0.5	0.2	0.2	0.1	0.2	4.1	13	4055
	20 LST	0.0	0.1	0.3	0.2	0.3	0.3	0.1	0.3	0.0	0.1	0.0	0.3	2.0	13	3967
	02 LST	0.0	0.1	0.0	0.2	0.0	0.0	0.0	0.1	0.0	0.4	0.0	0.3	1.1	13	3912
	08 LST	0.1	0.1	0.2	0.1	0.2	0.3	0.1	0.1	0.1	0.3	0.3	0.2	2.1	13	3982
SFC WND 4-10 KTS AND TMP 33-89 DEC F AND NO PRECIP.	14 LST	0.0	0.3	3.9	11.3	17.1	18.0	17.1	13.9	12.0	5.6	1.1	0.0	100.3	13	4055
	20 LST	0.0	0.0	0.5	8.8	17.4	16.2	13.7	11.8	12.1	3.1	0.7	0.0	84.3	13	3967
	02 LST	0.0	0.0	0.1	2.9	10.7	10.1	10.3	9.7	8.3	3.3	0.8	0.0	56.4	13	3912
	08 LST	0.0	0.1	0.3	3.1	11.6	11.4	8.6	9.3	8.2	2.0	0.7	0.0	57.3	13	3982
SKY COVER LES 3/10 AND VSBY = GTR 3 MI	14 LST	6.7	8.1	10.8	7.4	4.2	2.6	2.7	2.0	2.6	4.5	4.1	3.6	59.3	13	4383
	20 LST	7.8	7.4	11.4	8.1	5.2	3.2	3.6	3.6	4.1	7.2	6.2	4.7	72.5	13	4383
	02 LST	8.9	7.9	14.1	11.6	7.2	3.8	4.1	4.9	7.6	8.4	7.3	6.9	92.7	13	4383
	08 LST	6.7	5.5	9.2	7.1	6.7	4.6	4.6	3.8	3.7	4.4	5.7	6.5	7.7	13	4383
CIG = GTR 2500 FT AND VSBY = GTR 3 MI	14 LST	21.0	24.1	28.8	28.7	30.2	28.9	28.6	27.9	26.3	25.1	23.1	20.7	313.4	13	4383
	20 LST	20.4	22.0	28.7	29.1	30.2	29.5	29.1	29.0	27.6	24.9	23.1	22.1	315.7	13	4383
	02 LST	20.6	20.6	28.6	28.8	30.0	28.3	26.7	26.9	27.0	24.7	23.3	22.4	307.9	13	4383
	08 LST	20.2	18.6	27.6	28.1	28.6	26.6	24.8	23.4	24.0	23.1	23.1	22.6	290.7	13	4383
CIG = GTR 6000 FT AND VSBY = GTR 3 MI	14 LST	18.8	20.9	26.3	25.6	20.8	18.8	20.6	21.3	20.6	20.2	19.1	17.3	250.3	13	4383
	20 LST	18.0	18.3	26.1	25.9	26.3	23.8	23.1	22.2	21.6	19.6	18.5	17.3	260.7	13	4383
	02 LST	17.3	16.7	25.1	25.1	25.8	24.6	21.8	20.6	20.9	19.6	18.8	18.3	254.8	13	4383
	08 LST	17.0	15.5	24.6	25.5	25.0	23.1	20.3	20.2	19.1	18.1	18.8	18.2	245.4	13	4383
CIG = GTR 10000 FT AND VSBY = GTR 3 MI	14 LST	15.1	17.7	23.8	22.7	15.1	14.6	15.6	15.9	15.8	16.2	14.3	12.6	199.4	13	4383
	20 LST	14.7	15.0	22.0	21.8	19.6	16.8	17.9	15.0	15.2	16.3	14.3	13.9	202.5	13	4383
	02 LST	14.5	14.4	21.4	20.9	19.4	16.6	14.7	13.6	14.6	16.6	15.1	14.7	196.5	13	4383
	08 LST	13.6	11.8	20.7	21.0	20.4	18.0	15.7	14.7	14.2	14.0	14.2	13.6	191.9	13	4383

EAGLE VILLAGE, ALASKA

STA NO. 70282 (IN AREA NUMBER 23)

LATITUDE 6447N

LONGITUDE 14112W

ELEVATION(FT) 00750

PARAMETER DESCRIPTION	JAN	FEB	MAR	APR	MAY	JUN	JUL	AUG	SEP	OCT	NOV	DEC	AMN	PDR (YRS)	NO. OBS
ABS MAX TMP (F)	47	47	56	71	86	92	95	88	79	68	50	44	95	46	-113
MEAN MAX TMP (F)	-5	5	22	40	59	70	73	67	53	34	12	-3	36	44	-113
MEAN MIN TMP (F)	-24	-15	-6	13	32	43	46	41	32	20	-3	-17	14	44	-113
ABS MIN TMP (F)	-75	-74	-58	-38	2	22	25	16	2	-28	-54	-69	-75	46	-113
MEAN NO DYS TMP = DR GTR 90(F)	0.0	0.0	0.0	0.0	0.0			0.0	0.0	0.0	0.0	0.0		44	-29
MEAN NO DYS TMP = DR LES 32(F)	31.0	28.0	31.0	29.0	18.0	1.0	0.3	4.8	15.0	30.0	30.0	31.0	249.1	9	-113
MEAN NO DYS TMP = DR LES 0(F)					0.0	0.0	0.0	0.0	0.0					46	-29
MEAN DEW PT TMP (F)	-15	-7	3	16	29	41	46	46	35	21	1	-11	17	30	-29
MEAN REL HUM (PCT)	92	86	81	67	57	61	65	77	77	80	86	91	77	2	-97
MEAN PRESS ALT (FT)	631	629	664	732	747	756	745	765	810	866	787	737	739	8	-50
MEAN PRECIP (IN)	0.49	0.34	0.34	0.38	0.84	1.56	1.92	2.04	1.35	0.83	0.52	0.52	11.1	48	-113
MEAN SNOW FALL (IN)	8.4	4.8	4.8	3.6	0.4	0.0	0.0	0.2	1.4	8.1	8.6	9.7	49.8	36	-113
MEAN NO DYS PRCP = DR GTR 0.1 IN	1.7	1.3	0.9	1.0	2.4	3.4	4.0	4.2	2.8	2.1	1.6	1.7	27.1	48	-29
MEAN NO DYS SNFL = DR GTR 1.5 IN	1.9	1.1	1.0	0.7	0.1	0.0	0.0	0.0	0.3	1.8	1.9	2.1	10.9	36	-29
MEAN NO DYS W/OCUR VSBY LES 1/2 MI														0	0
MEAN NO DYS TSTMS	0.0	0.0	0.0	0.0	0.7	3.1	2.8	1.8	0.2	0.0	0.0	0.0	8.6	6	-97
P FREQ WND SPD = DR GTR 17 KTS														0	0
P FREQ WND SPD = DR GTR 28 KTS														0	0
P FREQ LES 5000 FT A/O LES 3 MI														0	0
P FREQ LES 1500 FT A/O LES 3 MI														0	0
FDR 00-02 LST														0	0
03-05 LST														0	0
06-08 LST														0	0
09-11 LST														0	0
12-14 LST														0	0
15-17 LST														0	0
18-20 LST														0	0
21-23 LST														0	0
P FREQ LES 300 FT A/O LES 1 MI														0	0
FDR 00-02 LST														0	0
03-05 LST														0	0
06-08 LST														0	0
09-11 LST														0	0
12-14 LST														0	0
15-17 LST														0	0
18-20 LST														0	0
21-23 LST														0	0

EAGLE VILLAGE, ALASKA

MEAN NUMBER OF DAYS

PARAMETER DESCRIPTION	JAN	FEB	MAR	APR	MAY	JUN	JUL	AUG	SEP	OCT	NOV	DEC	ANN	PDR (YRS)	NO. OBS
CIG = GTR 1000 FT AND VSBY = GTR 3 MI	19 LST													0	0
	21 LST													0	0
	03 LST													0	0
	09 LST													0	0
CIG = GTR 2000 FT AND VSBY = GTR 3 MI W/SFC WND LES 10 KTS	19 LST													0	0
	21 LST													0	0
	03 LST													0	0
	09 LST													0	0
SFC WND = GTR 17 KTS AND NO PRECIP.	19 LST													0	0
	21 LST													0	0
	03 LST													0	0
	09 LST													0	0
SFC WND 4-10 KTS AND TMP 33-89 DEG F AND NO PRECIP.	19 LST													0	0
	21 LST													0	0
	03 LST													0	0
	09 LST													0	0
SKY COVER LES 3/10 AND VSBY = GTR 3 MI	19 LST													0	0
	21 LST													0	0
	03 LST													0	0
	09 LST													0	0
CIG = GTR 2500 FT AND VSBY = GTR 3 MI	19 LST													0	0
	21 LST													0	0
	03 LST													0	0
	09 LST													0	0
CIG = GTR 6000 FT AND VSBY = GTR 3 MI	19 LST													0	0
	21 LST													0	0
	03 LST													0	0
	09 LST													0	0
CIG = GTR 10000 FT AND VSBY = GTR 3 MI	19 LST													0	0
	21 LST													0	0
	03 LST													0	0
	09 LST													0	0

DATA NOT AVAILABLE

EAGLE MUNICIPAL, ALASKA

STA NO. 70283/ (IN AREA NUMBER 23)

LATITUDE 6447N

LONGITUDE 14109W

ELEVATION(FT) 00756

PARAMETER DESCRIPTION	JAN	FEB	MAR	APR	MAY	JUN	JUL	AUG	SEP	OCT	NOV	DEC	ANN	POR (YRS)	NO. OBS
ABS MAX TMP (F)	47	47	56	71	86	92	95	88	79	68	50	44	95	46	-70282
MEAN MAX TMP (F)	-5	5	22	40	59	70	73	67	53	34	12	-3	36	44	-70282
MEAN MIN TMP (F)	-24	-15	-6	13	32	43	46	41	32	20	-3	-17	14	44	-70282
ABS MIN TMP (F)	-75	-74	-58	-38	2	22	25	16	2	-28	-34	-69	-75	46	-70282
MEAN NO DYS TMP = DR GTR 90(F)	0.0	0.0	0.0	0.0	0.0			0.0	0.0	0.0	0.0	0.0		44	-29
MEAN NO DYS TMP = DR LES 32(F)	31.0	28.0	31.0	29.0	18.0	1.0	0.3	4.8	15.0	30.0	30.0	31.0	249.1	9	-70282
MEAN NO DYS TMP = DR LES 0(F)					0.0	0.0	0.0	0.0	0.0					46	-29
MEAN DEW PT TMP (F)	-15	-7	3	16	29	41	46	46	35	21	1	-11	17	30	-29
MEAN REL HUM (PCT)	92	86	81	67	57	61	65	77	77	80	86	91	77	2	-70282
MEAN PRESS ALT (FT)	637	635	670	738	753	762	751	771	815	871	792	743	745	0	-50
MEAN PRECIP (IN)	0.49	0.34	0.34	0.38	0.84	1.56	1.92	2.04	1.35	0.83	0.52	0.52	11.1	48	-70282
MEAN SNOW FALL (IN)	8.4	4.8	4.6	3.6	0.4	0.0	0.0	0.2	1.4	8.1	8.6	9.7	49.8	36	-70282
MEAN NO DYS PRCP = DR GTR 0.1 IN	1.7	1.3	0.9	1.0	2.4	3.4	4.0	4.2	2.8	2.1	1.6	1.7	27.1	48	-29
MEAN NO DYS SNFL = DR GTR 1.5 IN	1.9	1.1	1.0	0.7	0.1	0.0	0.0	0.0	0.3	1.8	1.9	2.1	10.9	36	-29
MEAN NO DYS W/O CUR VSBY LES 1/2 MI														0	0
MEAN NO DYS TSTMS	0.0	0.0	0.0	0.0	0.7	3.1	2.8	1.8	0.2	0.0	0.0	0.0	8.6	6	-70282
P FREQ WND SPD = DR GTR 17 KTS														0	0
P FREQ WND SPD = DR GTR 28 KTS														0	0
P FREQ LES 3000 FT A/D LES 3 MI														0	0
P FREQ LES 1500 FT A/D LES 3 MI														0	0
FOR 00-02 LST														0	0
03-05 LST														0	0
06-08 LST														0	0
09-11 LST														0	0
12-14 LST														0	0
15-17 LST														0	0
18-20 LST														0	0
21-23 LST														0	0
P FREQ LES 300 FT A/D LES 1 MI														0	0
FOR 00-02 LST														0	0
03-05 LST														0	0
06-08 LST														0	0
09-11 LST														0	0
12-14 LST														0	0
15-17 LST														0	0
18-20 LST														0	0
21-23 LST														0	0

EAGLE MUNICIPAL, ALASKA

MEAN NUMBER OF DAYS

PARAMETER DESCRIPTION	JAN	FEB	MAR	APR	MAY	JUN	JUL	AUG	SEP	OCT	NOV	DEC	ANN	PDR (YRS)	NO. OBS
CIG = GTR 1000 FT AND VSBY = GTR 3 MI	15 LST													0	0
	21 LST													0	0
	03 LST													0	0
	09 LST													0	0
CIG = GTR 2000 FT AND VSBY = GTR 3 MI W/SFC WND LES 10 KTS	15 LST													0	0
	21 LST													0	0
	03 LST													0	0
	09 LST													0	0
SFC WND = GTR 17 KTS AND NO PRECIP	15 LST													0	0
	21 LST													0	0
	03 LST													0	0
	09 LST													0	0
SFC WND 4-10 KTS AND TMP 33-89 DEG F AND NO PRECIP.	15 LST													0	0
	21 LST													0	0
	03 LST													0	0
	09 LST													0	0
SKY COVER LES 3/10 AND VSBY = GTR 3 MI	15 LST													0	0
	21 LST													0	0
	03 LST													0	0
	09 LST													0	0
CIG = GTR 2500 FT AND VSBY = GTR 3 MI	15 LST													0	0
	21 LST													0	0
	03 LST													0	0
	09 LST													0	0
CIG = GTR 6000 FT AND VSBY = GTR 3 MI	15 LST													0	0
	21 LST													0	0
	03 LST													0	0
	09 LST													0	0
CIG = GTR 10000 FT AND VSBY = GTR 3 MI	15 LST													0	0
	21 LST													0	0
	03 LST													0	0
	09 LST													0	0

DATA NOT AVAILABLE

NORTHWAY, ALASKA

STA NO. 70291 (IN AREA NUMBER 23)

LATITUDE 6257N LONGITUDE 14155W ELEVATION(FT) 01716

PARAMETER DESCRIPTION	JAN	FEB	MAR	APR	MAY	JUN	JUL	AUG	SEP	OCT	NOV	DEC	ANN	PDR (YRS)	NO. OBS
ABS MAX TMP (F)	27	48	49	67	88	87	88	85	75	61	40	30	88	17	-613
MEAN MAX TMP (F)	-10	2	21	39	57	67	69	64	51	30	5	-9	32	17	-113
MEAN MIN TMP (F)	-27	-20	-10	13	33	45	48	43	32	13	-10	-24	11	17	-113
ABS MIN TMP (F)	-72	-70	-36	-42	4	30	34	22	-2	-29	-55	-64	-72	17	-613
MEAN NO DYS TMP = DR GTR 90(F)	0.0	0.0	0.0	0.0	0.0	0.0	0.0	0.0	0.0	0.0	0.0	0.0	0.0	14	4598
MEAN NO DYS TMP = DR LES 32(F)	31.0	28.0	31.0	29.5	15.9	0.3	0.0	1.5	16.4	30.9	30.0	31.0	245.5	14	4598
MEAN NO DYS TMP = DR LES 0(F)	30.0	25.6	24.5	5.2	0.0	0.0	0.0	0.0	0.1	5.5	21.2	30.0	142.1	14	4598
MEAN DEW PT TMP (F)	-25	-18	-3	16	31	42	47	44	34	15	-6	-20	13	14	98446
MEAN REL HUM (PCT)	69	70	69	65	61	63	67	72	77	82	78	70	70	14	98404
MEAN PRESS ALT (FT)	1674	1674	1693	1737	1733	1721	1702	1728	1789	1874	1822	1781	1744	0	-50
MEAN PRECIP (IN)	0.41	0.33	0.20	0.29	0.79	1.95	2.61	1.76	1.05	0.34	0.37	0.34	10.6	17	-113
MEAN SNOW *ALL (IN)	6.7	4.8	3.2	3.3	0.3	0.0	0.0	0.1	1.2	6.8	6.0	6.2	38.6	17	-113
MEAN NO DYS PRCP = DR GTR 0.1 IN	1.5	1.3	0.5	0.8	2.2	4.1	5.1	3.8	2.4	1.7	1.4	1.3	26.1	17	-29
MEAN NO DYS SNFL = DR GTR 1.5 IN	1.3	0.6	0.2	0.6	0.1	0.0	0.0	0.0	0.1	1.8	0.8	1.3	6.8	13	4383
MEAN NO DYS W/DCUR VSBY LES 1/2 MI	2.5	1.2	0.4	0.7	0.7	0.5	0.5	1.0	2.7	4.3	4.6	2.5	21.6	14	4350
MEAN NO DYS TSTMS	0.0	0.0	0.0	0.0	0.9	5.4	4.3	0.9	0.0	0.0	0.0	0.0	11.5	14	4416
P FREQ WND SPD = DR GTR 17 KTS	1.4	1.5	0.7	0.9	0.5	1.2	0.5	0.6	0.3	0.5	0.7	0.9	0.8	14	100870
P FREQ WND SPD = DR GTR 28 KTS	0.1	0.1	0.0	0.0	0.0	0.0	0.0	0.0	0.0	0.0	0.0	0.1	0.0	14	100870
P FREQ LES 3000 FT A/O LES 5 MI	29.2	28.0	14.4	14.7	16.8	17.4	18.4	19.2	24.6	36.4	39.9	35.4	24.5	14	100796
P FREQ LES 1500 FT A/O LES 3 MI															
FOR 00-02 LST	12.6	11.7	3.6	2.4	3.2	2.8	4.3	5.2	8.0	19.4	24.4	17.1	9.6	14	11254
03-05 LST	16.1	12.2	5.0	4.4	5.6	3.8	5.0	8.3	13.2	22.2	23.6	19.2	11.6	14	12316
06-08 LST	16.0	12.8	8.1	4.4	5.8	3.2	5.3	6.3	14.5	23.9	21.6	19.2	11.8	14	13049
09-11 LST	15.6	12.9	3.0	4.5	3.6	2.5	5.0	5.7	11.1	22.8	21.8	18.0	10.7	14	13054
12-14 LST	12.3	6.3	3.5	3.5	3.3	1.2	3.0	3.1	5.5	15.8	18.1	16.8	7.7	14	13052
15-17 LST	13.3	6.7	3.4	2.5	1.1	1.5	0.9	2.2	1.9	14.4	17.5	18.7	7.0	14	13051
18-20 LST	13.4	9.3	3.2	3.2	0.5	0.9	1.2	1.9	1.5	15.4	19.6	17.3	7.3	14	13045
21-23 LST	13.0	10.9	3.5	2.3	2.0	1.4	2.1	2.5	4.3	15.4	24.1	17.5	8.3	14	12070
P FREQ LES 300 FT A/O LES 1 MI															
FOR 00-02 LST	3.5	2.5	0.7	1.2	0.5	0.6	0.4	0.4	2.7	5.9	8.2	4.1	2.6	14	11254
03-05 LST	4.0	3.7	1.2	2.0	1.5	0.7	0.6	2.8	5.0	9.0	8.2	3.2	3.5	14	12316
06-08 LST	4.2	5.0	2.3	1.9	0.7	0.1	0.3	0.9	4.9	10.4	6.4	3.6	3.4	14	13049
09-11 LST	4.5	3.1	1.4	1.3	0.2	0.0	0.1	0.1	0.8	5.2	6.4	4.9	2.3	14	13054
12-14 LST	3.9	1.4	0.2	0.3	0.1	0.0	0.2	0.2	0.2	2.7	3.9	3.2	1.4	14	13052
15-17 LST	3.9	1.6	0.4	0.2	0.1	0.1	0.0	0.2	0.1	3.7	3.9	3.4	1.5	14	13051
18-20 LST	4.6	2.1	0.2	0.7	0.0	0.0	0.1	0.0	0.0	5.7	6.5	3.4	1.9	14	13045
21-23 LST	3.8	2.2	0.5	0.3	0.1	0.1	0.0	0.0	1.0	6.2	7.7	5.2	2.3	14	12070

NORTHWAY, ALASKA

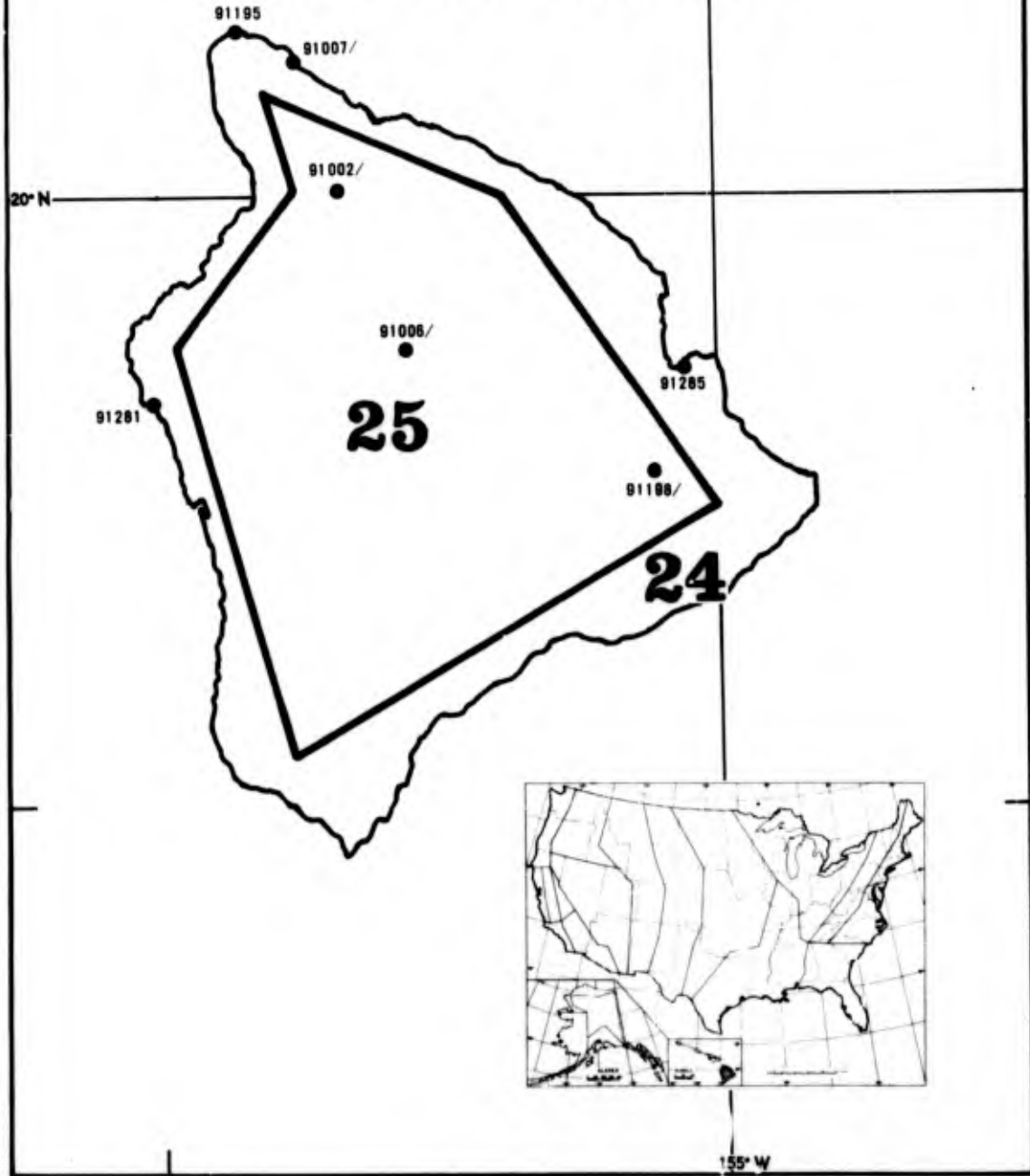
MEAN NUMBER OF DAYS

PARAMETER DESCRIPTION		JAN	FEB	MAR	APR	MAY	JUN	JUL	AUG	SEP	OCT	NOV	DEC	ANN	PDR (YRS)	NO. OBS
CIG = GTR 1000 FT AND VSBY = GTR 3 MI	19 LST	28.0	26.5	30.2	29.3	30.8	29.8	30.9	30.6	29.5	27.6	26.0	27.0	346.2	14	4356
	21 LST	27.3	25.1	30.1	29.4	31.0	29.9	30.7	30.6	29.4	26.9	24.1	26.7	341.2	14	4353
	03 LST	26.8	25.1	29.6	29.2	29.7	29.1	30.1	29.1	27.1	25.7	24.0	26.5	332.0	14	4351
	09 LST	26.9	24.2	29.1	28.7	30.0	29.5	30.4	30.1	27.7	24.6	24.9	26.1	332.2	14	4357
CIG = GTR 2000 FT AND VSBY = GTR 3 MI W/SFC WND LES 10 KTS	19 LST	25.4	23.5	25.9	21.2	18.9	18.9	22.7	23.3	23.3	24.1	22.7	24.1	274.0	14	4356
	21 LST	25.3	22.6	27.3	25.5	27.5	25.7	27.7	27.7	26.6	23.9	21.7	23.5	305.0	14	4353
	03 LST	24.4	22.2	26.7	25.6	27.7	25.6	27.6	26.2	24.2	22.3	21.2	23.4	297.1	14	4351
	09 LST	24.6	21.2	24.9	21.7	23.1	22.3	23.7	23.6	22.2	20.4	21.4	23.1	272.2	14	4357
SFC WND = GTR 17 KTS AND NO PRECIP.	19 LST	0.3	0.4	0.0	0.4	0.2	0.8	0.2	0.2	0.1	0.0	0.1	0.1	2.8	14	4026
	21 LST	0.2	0.4	0.1	0.2	0.0	0.2	0.2	0.0	0.2	0.0	0.0	0.2	1.7	14	3913
	03 LST	0.1	0.2	0.0	0.1	0.1	0.2	0.0	0.1	0.0	0.0	0.3	0.1	1.2	14	3857
	09 LST	0.2	0.4	0.1	0.2	0.1	0.4	0.1	0.2	0.1	0.1	0.2	0.0	2.1	14	3968
SFC WND 4-10 KTS AND TMP 33-89 DEG F AND NO PRECIP.	19 LST	0.0	0.1	1.9	13.5	18.5	18.4	19.8	18.9	18.5	4.0	0.2	0.0	113.8	14	4026
	21 LST	0.0	0.0	0.1	3.5	15.3	17.1	16.4	15.6	10.4	0.7	0.0	0.0	79.1	14	3913
	03 LST	0.0	0.0	0.0	0.4	6.8	11.8	11.3	11.8	7.3	0.2	0.0	0.0	49.6	14	3857
	09 LST	0.0	0.0	0.0	8.0	19.6	18.0	18.4	19.1	16.4	1.9	0.0	0.0	101.4	14	3968
SKY COVER LES 3/10 AND VSBY = GTR 3 MI	19 LST	7.8	5.6	6.9	5.6	2.5	1.2	1.7	2.1	1.9	4.1	4.3	5.1	48.8	14	4356
	21 LST	9.9	8.7	12.4	7.9	4.3	2.3	2.9	3.8	5.3	6.4	6.3	7.2	77.4	14	4353
	03 LST	9.8	7.9	12.1	6.3	4.6	3.4	2.1	3.6	4.1	5.1	5.3	8.2	72.5	14	4351
	09 LST	6.8	4.5	8.4	6.0	4.7	3.2	2.9	3.7	2.7	3.5	4.1	4.9	55.4	14	4357
CIG = GTR 2500 FT AND VSBY = GTR 3 MI	19 LST	25.7	24.6	29.6	28.7	29.9	28.8	30.1	29.5	27.7	24.9	22.5	24.0	326.0	14	4356
	21 LST	25.7	23.7	29.4	28.7	29.8	29.2	29.8	30.0	28.4	24.1	21.6	23.6	324.0	14	4353
	03 LST	24.8	23.3	28.4	28.3	29.1	28.1	28.2	28.0	25.6	22.6	21.8	23.3	311.5	14	4351
	09 LST	24.6	22.1	28.1	27.9	28.8	28.5	27.7	27.9	25.1	21.2	21.5	23.2	306.6	14	4357
CIG = GTR 6000 FT AND VSBY = GTR 3 MI	19 LST	22.7	21.1	25.9	24.2	21.2	19.8	23.3	22.7	21.3	20.6	18.1	20.2	261.1	14	4356
	21 LST	21.2	19.2	26.1	23.6	24.1	22.0	24.0	23.4	22.0	19.3	17.3	18.8	261.0	14	4353
	03 LST	20.5	17.6	24.9	22.5	22.8	21.9	22.3	22.0	19.9	18.1	17.3	18.9	248.7	14	4351
	09 LST	20.4	19.1	25.0	24.9	22.1	22.1	21.8	22.6	20.5	17.3	17.6	19.2	252.6	14	4357
CIG = GTR 10000 FT AND VSBY = GTR 3 MI	19 LST	18.8	17.3	21.9	20.7	14.0	11.3	16.1	17.1	15.9	16.1	14.3	15.0	198.5	14	4356
	21 LST	17.5	15.7	22.2	18.9	16.1	13.5	15.6	14.2	15.0	15.2	14.3	15.6	193.8	14	4353
	03 LST	17.7	15.7	21.6	18.2	15.2	14.1	13.3	13.1	14.3	14.6	14.0	16.1	187.9	14	4351
	09 LST	17.1	15.2	20.6	21.2	18.2	17.0	16.3	16.5	15.5	13.5	14.6	14.7	200.4	14	4357

AREA NO. 23

PARAMETER DESCRIPTION	INTERIOR BOUNDARIES												LATITUDE 6630N LONGITUDE 14900W											
	6940N 14100W			6830N 15000W			6830N 15000W			6845N 16030W			6845N 16030W			6835N 16330W								
	JAN	FEB	MAR	APR	MAY	JUN	JUL	AUG	SEP	OCT	NOV	DEC	ANN											
MEAN MAX TMP (F)	-2	5	19	38	56	68	70	64	51	31	9	-2	34											
MEAN MIN TMP (F)	-18	-14	-5	14	34	46	48	44	33	17	-4	-17	15											
LARGEST MEAN PRECIP(IN)	1.74	1.02	1.64	0.85	1.02	2.26	2.68	4.28	2.89	1.51	1.05	1.22	22.2											
SMALLEST MEAN PRECIP(IN)	0.38	0.30	0.20	0.21	0.39	0.73	0.93	1.13	0.74	0.52	0.33	0.34	6.2											
	MEAN NUMBER OF DAYS																							
CIG = GTR 1000 FT AND VSBY = GTR 3 MI	14 LST	26.3	26.2	29.8	29.5	30.7	29.7	30.1	30.4	28.9	27.9	26.9	26.1	342.5										
	20 LST	26.3	25.4	29.9	29.5	30.7	29.8	30.2	30.3	29.0	28.2	26.9	26.8	343.0										
	02 LST	26.1	24.7	29.7	29.3	30.4	29.6	29.3	29.2	27.9	27.6	26.9	27.4	338.1										
	08 LST	25.9	23.3	28.8	28.9	30.2	29.5	29.0	28.1	26.9	26.2	26.2	27.3	330.3										
CIG = GTR 2000 FT AND VSBY = GTR 3 MI W/SFC WND LES 10 KTS	14 LST	21.3	20.8	23.4	21.2	20.8	21.8	22.8	23.1	21.6	20.6	21.7	21.3	260.4										
	20 LST	21.2	20.6	24.9	24.0	25.2	25.5	26.6	26.9	24.7	22.2	21.7	21.5	285.0										
	02 LST	21.0	19.8	24.8	24.6	26.6	26.8	26.5	26.2	24.0	22.1	21.9	22.3	286.6										
	08 LST	20.6	18.6	23.9	22.7	23.5	23.8	23.7	22.3	21.2	20.4	20.9	22.5	264.1										
SFC WND = GTR 17 KTS AND NO PRECIP.	14 LST	1.5	1.4	1.2	1.0	1.0	0.9	0.7	0.7	0.8	1.0	1.2	1.2	12.6										
	20 LST	1.5	1.1	1.0	0.7	0.7	0.4	0.4	0.4	0.6	0.7	1.2	1.3	10.0										
	02 LST	1.4	1.2	0.9	0.6	0.4	0.2	0.2	0.3	0.5	0.8	1.2	1.4	9.1										
	08 LST	1.5	1.0	1.0	0.7	0.7	0.4	0.3	0.5	0.5	0.8	1.1	1.2	9.7										
SFC WND 4-10 KTS AND TMP 33-89 DEG F AND NO PRECIP.	14 LST	0.1	0.2	2.2	10.9	18.8	19.7	19.3	18.5	17.1	5.4	0.6	0.0	112.8										
	20 LST	0.1	0.1	0.3	6.6	18.0	17.2	16.3	15.8	12.8	2.6	0.3	0.1	90.2										
	02 LST	0.1	0.0	0.1	1.6	11.6	13.8	13.5	13.5	10.2	1.9	0.3	0.1	66.7										
	08 LST	0.1	0.0	0.2	4.6	15.6	16.2	15.6	15.3	11.9	2.0	0.3	0.1	81.9										
SKY COVER LES 3/10 AND VSBY = GTR 3 MI	14 LST	8.8	9.2	11.0	8.1	4.8	2.7	3.5	2.5	3.1	5.2	6.1	6.1	71.1										
	20 LST	11.0	11.1	13.1	9.3	5.8	3.8	4.0	4.2	5.5	8.1	8.5	8.8	93.2										
	02 LST	11.5	10.9	15.1	11.3	8.1	4.8	4.9	5.3	7.4	8.4	9.1	10.5	107.3										
	08 LST	9.1	7.7	10.1	8.2	7.5	5.5	5.3	4.2	3.7	4.4	6.0	8.0	79.7										
CIG = GTR 2500 FT AND VSBY = GTR 3 MI	14 LST	24.5	24.6	28.7	28.5	29.8	28.8	28.4	28.0	26.0	24.3	24.8	24.1	320.7										
	20 LST	24.4	23.7	28.9	28.7	30.0	29.3	29.1	28.8	27.0	24.6	24.2	24.5	323.2										
	02 LST	24.1	23.0	28.3	28.2	29.5	28.6	27.5	27.3	25.7	24.1	24.1	25.1	315.5										
	08 LST	23.7	21.5	27.6	27.7	28.8	27.5	26.1	24.7	24.1	22.7	23.6	25.2	303.2										
CIG = GTR 6000 FT AND VSBY = GTR 3 MI	14 LST	21.5	21.7	26.0	25.0	22.3	21.2	21.4	21.3	20.1	20.1	20.6	20.1	261.3										
	20 LST	20.6	20.4	25.9	25.1	26.0	24.6	24.2	23.0	21.0	19.4	19.5	20.0	269.7										
	02 LST	20.3	19.3	25.0	24.0	25.5	24.6	22.7	21.1	20.1	19.1	19.6	21.2	262.5										
	08 LST	19.7	18.6	24.6	24.5	24.8	23.6	21.8	20.6	19.2	17.9	18.9	20.6	254.8										
CIG = GTR 10000 FT AND VSBY = GTR 3 MI	14 LST	17.9	18.3	23.0	21.8	16.9	15.5	16.2	16.2	15.2	15.8	16.1	16.0	208.9										
	20 LST	17.6	16.9	22.3	20.7	19.6	17.9	17.6	15.5	14.7	15.9	15.9	16.9	211.5										
	02 LST	17.1	16.7	22.0	20.1	18.7	16.9	15.5	13.9	14.2	15.6	16.4	17.8	204.9										
	08 LST	16.2	15.1	20.5	20.7	19.8	18.1	16.5	14.7	13.2	13.5	14.6	16.2	199.1										

HAWAII  
COAST - CLIMATIC AREA 24  
MOUNTAINS - CLIMATIC AREA 25



24-HAWAII COAST  
25-MOUNTAINS

NIULII, HAWAII, HAWAII

STA NO. 91007/ (IN AREA NUMBER 24)

LATITUDE 2014N

LONGITUDE 15545W

ELEVATION(FT) 00075

PARAMETER DESCRIPTION	JAN	FEB	MAR	APR	MAY	JUN	JUL	AUG	SEP	OCT	NOV	DEC	ANN	POR (YRS)	UN.
ABS MAX TMP (F)	92	88	87	87	88	90	90	89	95	92	89	90	93	51	-113
MEAN MAX TMP (F)	78	78	78	78	80	81	81	82	82	82	80	78	80	44	-113
MEAN MIN TMP (F)	65	65	65	66	67	69	70	71	70	70	68	66	68	42	-113
ABS MIN TMP (F)	54	56	52	56	57	60	61	62	60	61	60	58	52	49	-113
MEAN NO DYS TMP = DR GTR 90(F)	0.0	0.0	0.0	0.0	0.0	0.0	0.0	0.0	0.0	0.0	0.0	0.0	0.0	9	-113
MEAN NO DYS TMP = DR LES 32(F)	0.0	0.0	0.0	0.0	0.0	0.0	0.0	0.0	0.0	0.0	0.0	0.0	0.0	49	-29
MEAN NO DYS TMP = DR LES 0(F)	0.0	0.0	0.0	0.0	0.0	0.0	0.0	0.0	0.0	0.0	0.0	0.0	0.0	49	-29
MEAN DEW PT TMP (F)														0	0
MEAN REL HUM (PCT)														0	0
MEAN PRESS ALT (FT)														0	0
MEAN PRECIP (IN)	4.95	4.51	5.97	6.12	4.54	3.3	4.81	5.19	3.58	3.86	5.28	6.06	58.2	74	-113
MEAN SNOW FALL (IN)	0.0	0.0	0.0	0.0	0.0	0.0	0.0	0.0	0.0	0.0	0.0	0.0	0.0	49	-29
MEAN NO DYS PRCP = DR GTR 0.1 IN	8.5	8.1	7.5	7.5	7.0	6.1	7.6	8.0	5.7	6.1	7.9	9.7	89.7	74	-29
MEAN NO DYS SNFL = DR GTR 1.5 IN	0.0	0.0	0.0	0.0	0.0	0.0	0.0	0.0	0.0	0.0	0.0	0.0	0.0	49	-29
MEAN NO DYS W/OCUR VSBY LES 1/2 MI														0	0
MEAN NO DYS TSTMS														0	0
P FREQ WND SPD = DR GTR 17 KTS														0	0
P FREQ WND SPD = DR GTR 28 KTS														0	0
P FREQ LES 5000 FT A/D LES 5 MI														0	0
P FREQ LES 1500 FT A/D LES 3 MI														0	0
FOR 00-02 LST														0	0
03-05 LST														0	0
06-08 LST														0	0
09-11 LST														0	0
12-14 LST														0	0
15-17 LST														0	0
18-20 LST														0	0
21-23 LST														0	0
P FREQ LES 300 FT A/D LES 1 MI														0	0
FOR 00-02 LST														0	0
03-05 LST														0	0
06-08 LST														0	0
09-11 LST														0	0
12-14 LST														0	0
15-17 LST														0	0
18-20 LST														0	0
21-23 LST														0	0

NIULII, HAWAII, HAWAII

MEAN NUMBER OF DAYS

PARAMETER DESCRIPTION	JAN	FEB	MAR	APR	MAY	JUN	JUL	AUG	SEP	OCT	NOV	DEC	ANN	PDR (YRS)	NO. OBS
CIG = GTR 1000 FT AND	14	LST												0	0
VSBY = GTR 3 MI	20	LST												0	0
	02	LST												0	0
	08	LST												0	0
CIG =GTR 2000 FT AND VSBY =GTR	14	LST												0	0
3 MI W/SFC WND LES 10 KTS	20	LST												0	0
	02	LST												0	0
	08	LST												0	0
SFC WND = GTR 17 KTS AND	14	LST												0	0
NO PRECIP.	20	LST												0	0
	02	LST												0	0
	08	LST												0	0
SFC WND 4-10 KTS AND TMP 33-89	14	LST												0	0
DEG F AND NO PRECIP.	20	LST												0	0
	02	LST												0	0
	08	LST												0	0
SKY COVER LES 3/10 AND	14	LST												0	0
VSBY = GTR 3 MI	20	LST												0	0
	02	LST												0	0
	08	LST												0	0
CIG = GTR 2500 FT AND	14	LST												0	0
VSBY = GTR 3 MI	20	LST												0	0
	02	LST												0	0
	08	LST												0	0
CIG = GTR 6000 FT AND	14	LST												0	0
VSBY = GTR 3 MI	20	LST												0	0
	02	LST												0	0
	08	LST												0	0
CIG = GTR 10000 FT AND	14	LST												0	0
VSBY = GTR 3 MI	20	LST												0	0
	02	LST												0	0
	08	LST												0	0

DATA NOT AVAILABLE

UPOLU POINT, HAWAII, HAWAII

STA NO. 91175 (IN AREA NUMBER 24)

LATITUDE 2016N

LONGITUDE 15552W

ELEVATION(FT) 00094

PARAMETER DESCRIPTION	JAN	FEB	MAR	APR	MAY	JUN	JUL	AUG	SEP	OCT	NOV	DEC	ANN	PDR NO.	
														(YRS)	OBS
ABS MAX TMP (F)	92	88	87	87	88	90	90	89	95	92	89	90	95	51	-91007
MEAN MAX TMP (F)	78	78	78	78	80	81	81	82	82	82	80	78	80	44	-91007
MEAN MIN TMP (F)	65	65	65	66	67	69	70	71	70	70	68	66	68	42	-91007
ABS MIN TMP (F)	54	56	52	56	57	60	61	62	60	61	60	58	52	49	-91007
MEAN NO DYS TMP = DR GTR 90(F)	0.0	0.0	0.0	0.0	0.0	0.0	0.0	0.0	0.0	0.0	0.0	0.0	0.0	49	-29
MEAN NO DYS TMP = DR LES 92(F)	0.0	0.0	0.0	0.0	0.0	0.0	0.0	0.0	0.0	0.0	0.0	0.0	0.0	49	-29
MEAN NO DYS TMP = DR LES 0(F)	0.0	0.0	0.0	0.0	0.0	0.0	0.0	0.0	0.0	0.0	0.0	0.0	0.0	0	-50
MEAN DEW PT TMP (F)	62	62	63	64	66	66	67	68	68	67	66	64	65	29	-29
MEAN REL HUM (PCT)	74	74	77	78	79	76	77	77	78	76	78	78	77	0	-50
MEAN PRESS ALT (FT)	14	13	0	-17	-23	-16	-8	21	34	37	28	16	8	7	-113
MEAN PRECIP (IN)	3.34	3.31	3.85	2.93	2.28	2.54	2.71	3.42	1.24	2.36	4.25	4.67	36.9	49	-29
MEAN SNOW FALL (IN)	0.0	0.0	0.0	0.0	0.0	0.0	0.0	0.0	0.0	0.0	0.0	0.0	0.0	7	-29
MEAN NO DYS PRCP = DR GTR 0.1 IN	6.6	6.6	6.7	6.0	5.3	5.0	5.2	6.1	2.6	4.1	6.6	8.2	69.0	49	-29
MEAN NO DYS SNFL = DR GTR 1.5 IN	0.0	0.0	0.0	0.0	0.0	0.0	0.0	0.0	0.0	0.0	0.0	0.0	0.0	0	0
MEAN NO DYS W/OCUR VSBY LES 1/2 MI														0	0
MEAN NO DYS TSTMS														0	0
P FREQ WND SPD = DR GTR 17 KTS														0	0
P FREQ WND SPD = DR GTR 28 KTS														0	0
P FREQ LES 5000 FT A/D LES 3 MI														0	0
P FREQ LES 1500 FT A/D LES 3 MI														0	0
FOR 00-02 LST														0	0
03-05 LST														0	0
06-08 LST														0	0
09-11 LST														0	0
12-14 LST														0	0
15-17 LST														0	0
18-20 LST														0	0
21-23 LST														0	0
P FREQ LES 300 FT A/D LES 1 MI														0	0
FOR 00-02 LST														0	0
03-05 LST														0	0
06-08 LST														0	0
09-11 LST														0	0
12-14 LST														0	0
15-17 LST														0	0
18-20 LST														0	0
21-23 LST														0	0

UPOLU POINT, HAWAII, HAWAII

MEAN NUMBER OF DAYS

PARAMETER DESCRIPTION	JAN	FEB	MAR	APR	MAY	JUN	JUL	AUG	SEP	OCT	NOV	DEC	ANN	PDR (YRS)	NO. OBS
CIG = GTR 1000 FT AND	14	LST												0	0
VSBY = GTR 3 MI	20	LST												0	0
	02	LST												0	0
	08	LST												0	0
CIG =GTR 2000 FT AND VSBY =GTR	14	LST												0	0
3 MI W/SFC WND LES 10 KTS	20	LST												0	0
	02	LST												0	0
	08	LST												0	0
SFC WND = GTR 17 KTS AND	14	LST												0	0
NO PRECIP.	20	LST												0	0
	02	LST												0	0
	08	LST												0	0
SFC WND 4-10 KTS AND TMP 33-89	14	LST												0	0
DEG F AND NO PRECIP.	20	LST												0	0
	02	LST												0	0
	08	LST												0	0
SKY COVER LES 3/10 AND	14	LST												0	0
VSRY = GTR 3 MI	20	LST												0	0
	02	LST												0	0
	08	LST												0	0
CIG = GTR 2500 FT AND	14	LST												0	0
VSRY = GTR 3 MI	20	LST												0	0
	02	LST												0	0
	08	LST												0	0
CIG = GTR 6000 FT AND	14	LST												0	0
VSBY = GTR 3 MI	20	LST												0	0
	02	LST												0	0
	08	LST												0	0
CIG = GTR 10000 FT AND	14	LST												0	0
VSBY = GTR 3 MI	20	LST												0	0
	02	LST												0	0
	08	LST												0	0

DATA NOT AVAILABLE

KONO, HAWAII, HAWAII

STA NO. 91281 (IN AREA NUMBER 24)	LATITUDE 1938N LONGITUDE 15600W ELEVATION(FT) 00018												PDR	NO.	
PARAMETER DESCRIPTION	JAN	FEB	MAR	APR	MAY	JUN	JUL	AUG	SEP	OCT	NOV	DEC	ANN	(YRS)	UBS
ABS MAX TMP (F)	86	86	87	90	89	87	91	90	90	92	90	93	93	11	-113
MEAN MAX TMP (F)	81	81	81	82	82	83	84	85	85	85	83	82	83	11	-113
MEAN MIN TMP (F)	65	65	65	66	68	69	69	70	70	69	68	65	67	11	-113
ABS MIN TMP (F)	32	48	48	50	55	54	58	47	58	58	55	54	47	11	-113
MEAN NO DYS TMP = DR GTR 90(F)	0.0	0.0	0.0	4.6	0.0	0.0	7.2	8.6	8.3	8.6	5.7	4.8	47.8	11	-29
MEAN NO DYS TMP = DR LES 32(F)	0.0	0.0	0.0	0.0	0.0	0.0	0.0	0.0	0.0	0.0	0.0	0.0	0.0	11	-29
MEAN NO DYS TMP = DR LES 0(F)	0.0	0.0	0.0	0.0	0.0	0.0	0.0	0.0	0.0	0.0	0.0	0.0	0.0	11	-29
MEAN DEW PT TMP (F)	61	61	62	63	65	65	66	67	67	66	65	63	64	0	-50
MEAN REL HUM (PCT)	69	69	71	71	74	72	73	73	73	72	73	72	72	7	-29
MEAN PRESS ALT (FT)	-50	-54	-65	-82	-89	-81	-74	-44	-32	-29	-37	-49	-56	0	-50
MEAN PRECIP (IN)	3.13	1.71	2.08	1.63	2.27	2.20	2.49	2.37	1.74	1.65	1.83	1.71	24.8	11	-113
MEAN SNOW FALL (IN)	0.0	0.0	0.0	0.0	0.0	0.0	0.0	0.0	0.0	0.0	0.0	0.0	0.0	11	-29
MEAN NO DYS PRCP = DR GTR 0.1 IN	6.4	4.1	5.0	4.2	5.2	4.5	4.9	4.7	3.3	3.2	3.4	4.1	53.0	11	-29
MEAN NO DYS SNFL = DR GTR 1.5 IN	0.0	0.0	0.0	0.0	0.0	0.0	0.0	0.0	0.0	0.0	0.0	0.0	0.0	11	-29
MEAN NO DYS W/OCCUR VSBY LES 1/2 MI														0	0
MEAN NO DYS TSTMS														0	0
P FREQ WND SPD = DR GTR 17 KTS														0	0
P FREQ WND SPD = DR GTR 28 KTS														0	0
P FREQ LES 5900 FT A/O LES 3 MI														0	0
P FREQ LES 1500 FT A/O LES 3 MI														0	0
FOR 00-02 LST														0	0
03-05 LST														0	0
06-08 LST														0	0
09-11 LST														0	0
12-14 LST														0	0
15-17 LST														0	0
18-20 LST														0	0
21-23 LST														0	0
P FREQ LES 300 FT A/O LES 1 MI														0	0
FOR 00-02 LST														0	0
03-05 LST														0	0
06-08 LST														0	0
09-11 LST														0	0
12-14 LST														0	0
15-17 LST														0	0
18-20 LST														0	0
21-23 LST														0	0

HONO, HAWAII, HAWAII

MEAN NUMBER OF DAYS

PARAMETER DESCRIPTION	JAN	FEB	MAR	APR	MAY	JUN	JUL	AUG	SEP	OCT	NOV	DEC	ANN	PDR (YRS)	NO. OBS
CIG = GTR 1000 FT AND VSBY = GTR 3 MI	14 LST													0	0
	20 LST													0	0
	02 LST													0	0
	08 LST													0	0
CIG =GTR 2000 FT AND VSBY =GTR 3 MI W/SFC WND LES 10 KTS	14 LST													0	0
	20 LST													0	0
	02 LST													0	0
	08 LST													0	0
SFC WND = GTR 17 KTS AND NO PRECIP.	14 LST													0	0
	20 LST													0	0
	02 LST													0	0
	08 LST													0	0
SFC WND 4-10 KTS AND TMP 33-89 DEG F AND NO PRECIP.	14 LST													0	0
	20 LST													0	0
	02 LST													0	0
	08 LST													0	0
SKY COVER LES 3/10 AND VSBY = GTR 3 MI	14 LST													0	0
	20 LST													0	0
	02 LST													0	0
	08 LST													0	0
CIG = GTR 2500 FT AND VSBY = GTR 3 MI	14 LST													0	0
	20 LST													0	0
	02 LST													0	0
	08 LST													0	0
CIG = GTR 6000 FT AND VSBY = GTR 3 MI	14 LST													0	0
	20 LST													0	0
	02 LST													0	0
	08 LST													0	0
CIG = GTR 10000 FT AND VSBY = GTR 3 MI	14 LST													0	0
	20 LST													0	0
	02 LST													0	0
	08 LST													0	0

DATA NOT AVAILABLE

HILO/GENERAL LYMAN, HAWAII, HAWAII

STA NO. 91285 (IN AREA NUMBER 24)

LATITUDE 1943N

LONGITUDE 15503W

ELEVATION(FT) 00034

PARAMETER DESCRIPTION	JAN	FEB	MAR	APR	MAY	JUN	JUL	AUG	SEP	OCT	NOV	DEC	ANN	PDR (YRS)	NO. OBS
ABS MAX TMP (F)	89	88	88	88	89	88	88	93	92	90	88	85	93	14	-613
MEAN MAX TMP (F)	78	78	78	79	80	82	82	82	83	82	80	78	80	14	-113
MEAN MIN TMP (F)	63	62	63	64	65	66	67	68	67	67	66	64	65	14	-113
ABS MIN TMP (F)	36	35	35	36	38	40	60	62	62	60	58	56	55	14	-613
MEAN NO DYS TMP = DR GTR 90(F)	0.0	0.0	0.0	0.0	0.0	0.0	0.0	4.8	5.7	4.8	0.0	0.0	15.3	14	-29
MEAN NO DYS TMP = DR LES 32(F)	0.0	0.0	0.0	0.0	0.0	0.0	0.0	0.0	0.0	0.0	0.0	0.0	0.0	14	-29
MEAN NO DYS TMP = DR LES 0(F)	0.0	0.0	0.0	0.0	0.0	0.0	0.0	0.0	0.0	0.0	0.0	0.0	0.0	14	-29
MEAN DEW PT TMP (F)	62	63	64	65	66	67	68	68	67	66	65	63	65	3	20035
MEAN REL HUM (PCT)	77	77	82	78	76	81	82	81	79	77	79	80	79	3	20030
MEAN PRESS ALT (FT)	-39	-42	-55	-73	-80	-72	-66	-35	-21	-19	-28	-38	-46	0	-50
MEAN PRECIP (IN)	10.36	14.21	12.95	10.67	8.31	6.41	9.69	10.80	6.49	10.82	14.56	16.77	132.0	18	-113
MEAN SNOW FALL (IN)	0.0	0.0	0.0	0.0	0.0	0.0	0.0	0.0	0.0	0.0	0.0	0.0	0.0	14	-29
MEAN NO DYS PRCP = DR GTR 0.1 IN	15.2				9.0	9.1	12.5	14.1	9.4	14.3	17.7			18	-29
MEAN NO DYS SNFL = DR GTR 1.5 IN	0.0	0.0	0.0	0.0	0.0	0.0	0.0	0.0	0.0	0.0	0.0	0.0	0.0	14	-29
MEAN NO DYS W/OCUR VSBY LES 1/2 MI	0.0	0.0	0.0	0.0	0.0	0.0	0.0	0.0	0.0	0.0	0.3	0.7	1.0	3	835
MEAN NO DYS TSTMS	0.0	1.0	1.0	1.0	0.0	0.0	0.0	0.0	0.0	1.0	1.0	0.0	5.0	6	-24
P FREQ WND SPD = DR GTR 17 KTS	0.7	1.3	0.3	0.6	0.9	0.3	0.2	0.4	0.3	0.5	0.2	0.7	0.5	3	20035
P FREQ WND SPD = DR GTR 28 KTS	0.0	0.0	0.0	0.0	0.1	0.0	0.0	0.0	0.0	0.0	0.0	0.0	0.0	3	20035
P FREQ LES 5000 FT A/D LES 5 MI	40.9	40.8	78.2	38.9	34.1	69.6	66.0	65.9	50.3	48.7	51.2	51.9	53.0	3	20032
P FREQ LES 1900 FT A/D LES 3 MI															
FOR 00-02 LST	0.0	1.2	1.1	0.7	0.0	1.5	3.6	1.4	0.0	0.7	0.7	4.5	1.3	3	2505
03-05 LST	1.1	0.0	1.1	0.0	0.0	2.2	3.6	1.4	1.1	0.7	3.0	5.2	1.6	3	2505
06-08 LST	3.2	1.2	6.5	3.0	0.5	3.0	5.7	2.9	3.7	2.9	3.3	9.7	3.8	3	2505
09-11 LST	2.2	0.0	7.5	2.2	0.5	6.3	5.7	2.2	1.1	5.4	5.2	9.7	4.0	3	2505
12-14 LST	1.1	0.0	9.7	1.4	0.5	1.5	5.4	2.2	2.2	5.4	2.2	9.4	3.4	3	2508
15-17 LST	2.2	0.0	6.5	2.2	0.5	1.1	5.4	1.1	4.1	3.6	3.3	8.2	3.2	3	2506
18-20 LST	1.1	0.0	2.2	2.2	0.0	2.2	2.5	0.4	0.7	2.2	2.2	4.9	1.7	3	2505
21-23 LST	0.0	1.2	4.3	2.2	0.5	1.5	1.4	0.0	0.7	1.1	2.6	4.1	1.6	3	2506
P FREQ LES 300 FT A/D LES 1 MI															
FOR 00-02 LST	0.0	0.0	0.0	0.0	0.0	0.0	0.0	0.0	0.0	0.0	0.0	0.4	0.0	3	2505
03-05 LST	0.0	0.0	0.0	0.0	0.0	0.0	0.0	0.0	0.0	0.0	0.4	0.0	0.0	3	2505
06-08 LST	0.0	0.0	0.0	1.5	0.0	0.0	1.4	0.0	0.0	0.4	0.4	1.5	0.4	3	2505
09-11 LST	0.0	0.0	1.1	1.5	0.5	0.0	1.1	0.4	0.0	0.0	0.7	1.5	0.6	3	2505
12-14 LST	0.0	0.0	3.2	0.0	0.0	0.0	1.1	0.0	0.4	0.0	0.0	1.5	0.5	3	2508
15-17 LST	0.0	0.0	3.2	0.0	0.0	0.0	0.4	0.0	0.0	1.1	0.7	0.4	0.5	3	2506
18-20 LST	0.0	0.0	0.0	0.0	0.0	0.0	0.0	0.0	0.0	0.0	0.4	0.0	0.0	3	2505
21-23 LST	0.0	0.0	1.1	0.0	0.0	0.0	0.0	0.0	0.0	0.0	0.0	0.0	0.1	3	2506

HILO/GENERAL LYMAN, HAWAII, HAWAII

MEAN NUMBER OF DAYS

PARAMETER DESCRIPTION		JAN	FEB	MAR	APR	MAY	JUN	JUL	AUG	SEP	UCT	NOV	DEC	ANN	PDR (YRS)	NO. OBS
CIG = GTR 1000 FT AND VSBY = GTR 3 MI	14 LST	31.0	28.0	30.0	29.3	31.0	30.0	30.3	30.7	29.3	29.6	29.6	28.6	357.4	3	836
	20 LST	31.0	28.0	31.0	29.3	31.0	29.6	31.0	31.0	30.0	30.3	29.6	30.3	362.1	3	836
	02 LST	31.0	28.0	31.0	30.0	31.0	30.0	30.7	31.0	30.0	30.7	30.0	30.3	363.7	3	835
	08 LST	29.0	28.0	30.0	29.3	30.3	29.6	30.0	30.7	29.3	31.0	30.0	28.2	355.6	3	835
CIG = GTR 2000 FT AND VSBY = GTR 3 MI W/SFC WND LES 10 KTS	14 LST	21.0	10.0	12.0	15.6	14.5	18.3	18.0	18.7	19.3	17.6	20.3	17.4	202.7	3	836
	20 LST	30.0	26.0	26.0	26.7	31.0	28.7	27.0	29.0	28.3	28.0	26.0	24.0	330.7	3	836
	02 LST	29.0	28.0	26.0	28.7	31.0	27.7	27.3	28.3	27.3	28.3	25.7	26.4	333.7	3	835
	08 LST	29.0	25.0	22.0	23.3	28.5	26.0	24.6	25.3	26.6	25.3	26.3	24.4	306.3	3	835
SFC WND = GTR 17 KTS AND NO PRECIP.	14 LST	0.0	2.0	0.0	1.3	1.0	0.0	0.7	0.3	0.3	0.3	0.0	1.1	7.0	3	827
	20 LST	0.0	0.0	1.1	0.0	0.0	0.0	0.0	0.0	0.0	0.0	0.0	0.0	1.1	3	812
	02 LST	0.0	0.0	0.0	0.0	0.0	0.0	0.0	0.0	0.0	0.0	0.0	0.0	0.0	3	790
	08 LST	0.0	0.0	0.0	0.0	0.0	0.0	0.0	0.0	0.0	0.0	0.0	0.7	0.7	3	817
SFC WND 4-10 KTS AND TMP 33-89 DEG F AND NO PRECIP.	14 LST	27.0	15.0	23.5	24.8	21.0	21.7	23.9	24.3	26.0	24.2	25.3	21.9	278.6	3	827
	20 LST	10.0	12.0	16.0	14.0	14.7	12.9	18.2	17.8	13.1	18.8	22.1	17.7	187.3	3	812
	02 LST	14.0	9.0	14.8	18.4	20.5	16.1	13.9	16.4	19.8	18.9	19.1	18.7	199.6	3	790
	08 LST	22.0	22.0	19.9	18.4	26.0	20.4	22.1	22.0	17.6	21.1	18.5	19.3	249.3	3	817
SKY COVER LES 3/10 AND VSBY = GTR 3 MI	14 LST														0	0
	20 LST														0	0
	02 LST														0	0
	08 LST														0	0
CIG = GTR 2500 FT AND VSBY = GTR 3 MI	14 LST	25.0	26.0	18.0	26.1	29.5	22.7	24.3	27.7	26.0	23.0	24.3	23.0	297.6	3	836
	20 LST	28.0	21.0	23.0	25.4	30.0	22.3	23.3	23.7	22.3	23.7	21.3	23.3	287.3	3	836
	02 LST	29.0	23.0	20.0	27.3	30.0	23.0	22.7	24.3	22.3	24.3	22.0	23.7	293.6	3	835
	08 LST	28.0	25.0	6.0	24.7	29.5	21.3	21.3	21.6	23.0	24.6	21.7	24.0	270.7	3	835
CIG = GTR 6000 FT AND VSBY = GTR 3 MI	14 LST	12.0	15.0	9.0	16.3	16.0	8.6	11.7	12.3	17.0	14.3	12.7	14.6	159.5	3	836
	20 LST	16.0	9.0	9.0	14.3	18.5	9.3	8.6	8.6	11.3	15.0	13.0	14.6	147.2	3	836
	02 LST	18.0	20.0	6.0	19.3	19.0	9.7	8.3	9.6	12.3	15.3	15.0	14.3	162.8	3	835
	08 LST	18.0	18.0	1.0	12.7	17.0	5.3	6.3	7.0	11.0	17.0	13.0	12.2	138.5	3	835
CIG = GTR 10000 FT AND VSBY = GTR 3 MI	14 LST	12.0	14.0	8.0	16.3	14.0	8.0	10.3	9.3	12.3	11.0	11.3	12.9	139.0	3	836
	20 LST	16.0	8.0	8.0	13.0	17.0	8.6	8.3	8.0	10.7	11.7	11.3	13.2	133.8	3	836
	02 LST	18.0	20.0	6.0	14.6	18.0	9.0	8.3	8.6	10.0	14.0	12.7	13.2	152.4	3	835
	08 LST	18.0	17.0	0.0	11.3	14.5	4.3	5.3	5.0	9.3	14.7	10.3	11.5	121.2	3	835

AREA NO. 24

PARAMETER DESCRIPTION	BOUNDARIES	HAWAII COAST												
		LATITUDE 1940N						LONGITUDE 15900W						
		1930N 15500W	1905N 15545W	1905N 15545W	1945N 15558W	1945N 15558W	2000N 15523W	2000N 15523W	1930N 15900W					
		JAN	FEB	MAR	APR	MAY	JUN	JUL	AUG	SEP	OCT	NOV	DEC	ANN
MEAN MAX TMP (F)		79	79	79	80	81	82	82	83	83	83	81	79	81
MEAN MIN TMP (F)		64	64	64	65	67	68	69	70	69	69	67	65	67
LARGEST MEAN PRECIP(IN)		10.36	14.21	12.95	10.67	8.31	6.41	9.69	10.80	6.49	10.82	14.56	16.77	132.0
SMALLEST MEAN PRECIP(IN)		3.13	1.71	2.08	1.63	2.27	2.20	2.49	2.37	1.24	1.65	1.83	1.71	24.3
		MEAN NUMBER OF DAYS												
CIG = GTR 1000 FT AND VSBY = GTR 3 MI	14 LST	31.0	28.0	30.0	29.3	31.0	30.0	30.3	30.7	29.3	29.6	29.6	28.6	357.4
	20 LST	31.0	28.0	31.0	29.3	31.0	29.6	31.0	31.0	30.0	30.3	29.6	30.3	362.1
	02 LST	31.0	28.0	31.0	30.0	31.0	30.0	30.7	31.0	30.0	30.7	30.0	30.3	363.7
	08 LST	29.0	28.0	30.0	29.3	30.3	29.6	30.0	30.7	29.3	31.0	30.0	28.2	355.6
CIG = GTR 2000 FT AND VSBY = GTR 3 MI W/SFC WND LES 10 KTS	14 LST	21.0	10.0	12.0	15.6	14.3	18.3	18.0	18.7	19.3	17.6	20.3	17.4	202.7
	20 LST	30.0	26.0	26.0	26.7	31.0	28.7	27.0	29.0	28.3	28.0	26.0	24.0	330.7
	02 LST	29.0	28.0	26.0	28.7	31.0	27.7	27.3	28.3	27.3	28.3	25.7	26.4	333.7
	08 LST	29.0	25.0	22.0	23.3	28.3	26.0	27.6	25.3	26.6	25.3	26.3	24.4	306.3
SFC WND = GTR 17 KTS AND NO PRECIP.	14 LST	0.0	2.0	0.0	1.3	1.0	0.0	0.7	0.3	0.3	0.3	0.0	1.1	7.0
	20 LST	0.0	0.0	1.1	0.0	0.0	0.0	0.0	0.0	0.0	0.0	0.0	0.0	1.1
	02 LST	0.0	0.0	0.0	0.0	0.0	0.0	0.0	0.0	0.0	0.0	0.0	0.0	0.0
	08 LST	0.0	0.0	0.0	0.0	0.0	0.0	0.0	0.0	0.0	0.0	0.0	0.7	0.7
SFC WND 4-10 KTS AND TMP 33-89 DEG F AND NO PRECIP.	14 LST	27.0	15.0	23.5	24.8	21.0	21.7	23.9	24.3	26.0	24.2	25.3	21.9	278.6
	20 LST	10.0	12.0	16.0	14.0	14.7	12.9	18.2	17.8	13.1	18.8	22.1	17.7	187.3
	02 LST	14.0	9.0	14.8	18.4	20.3	16.1	13.9	16.4	19.8	18.9	19.1	18.7	199.6
	08 LST	22.0	22.0	19.9	18.4	26.0	20.4	22.1	22.0	17.6	21.1	18.5	19.3	249.3
SKY COVER LES 3/10 AND VSBY = GTR 3 MI	14 LST													
	20 LST													
	02 LST													
	08 LST													
CIG = GTR 2500 FT AND VSBY = GTR 3 MI	14 LST	25.0	26.0	18.0	26.1	29.3	22.7	24.3	27.7	26.0	23.0	24.3	25.0	297.6
	20 LST	28.0	21.0	23.0	25.4	30.0	22.3	23.3	23.7	22.3	23.7	21.3	23.3	287.3
	02 LST	29.0	25.0	20.0	27.3	30.0	23.0	22.7	24.3	22.3	24.3	22.0	23.7	293.6
	08 LST	28.0	25.0	6.0	24.7	29.3	21.3	21.3	21.6	23.0	24.6	21.7	24.0	270.7
CIG = GTR 6000 FT AND VSBY = GTR 3 MI	14 LST	12.0	13.0	9.0	16.3	16.0	8.6	11.7	12.3	17.0	14.3	12.7	14.6	159.5
	20 LST	16.0	9.0	9.0	14.3	18.3	9.3	8.6	8.6	11.3	15.0	13.0	14.6	147.2
	02 LST	18.0	20.0	6.0	15.3	19.0	9.7	8.3	9.6	12.3	15.3	15.0	14.3	162.8
	08 LST	18.0	18.0	1.0	12.7	17.0	5.3	6.3	7.0	11.0	17.0	13.0	12.2	138.3
CIG = GTR 10000 FT AND VSBY = GTR 3 MI	14 LST	12.0	14.0	8.0	16.3	14.0	8.0	10.3	9.3	12.3	11.0	11.3	12.3	139.0
	20 LST	16.0	8.0	8.0	13.0	17.0	8.6	8.3	8.0	10.7	11.7	11.3	13.2	133.8
	02 LST	18.0	20.0	6.0	14.6	18.0	9.0	8.3	8.6	10.0	14.0	12.7	13.2	152.4
	08 LST	16.0	17.0	0.0	11.3	14.3	4.3	5.3	5.0	9.3	14.7	10.3	11.3	121.2

KAMUELA/NEW, HAWAII, HAWAII

STA NO. 91002 (IN AREA NUMBER 29)

LATITUDE 2000N

LONGITUDE 15540W

ELEVATION(FT) 02671

PARAMETER DESCRIPTION	JAN	FEB	MAR	APR	MAY	JUN	JUL	AUG	SEP	OCT	NOV	DEC	ANN	PQR (YRS)	NO, OBS
ABS MAX TMP (F)	82	89	84	81	87	86	84	86	87	87	90	83	90	46	-113
MEAN MAX TMP (F)	71	71	71	71	73	73	73	74	76	73	74	71	73	46	-113
MEAN MIN TMP (F)	53	53	53	54	55	56	57	57	57	57	56	54	55	42	-113
ABS MIN TMP (F)	34	34	34	40	42	41	48	46	42	42	40	40	34	42	-113
MEAN NO DYS TMP = DR GTR 90(F)	0.0	0.0	0.0	0.0	0.0	0.0	0.0	0.0	0.0	0.0	0.0	0.0	0.0	10	-113
MEAN NO DYS TMP = DR LES 32(F)	0.0	0.0	0.0	0.0	0.0	0.0	0.0	0.0	0.0	0.0	0.0	0.0	0.0	42	-29
MEAN NO DYS TMP = DR LES 0(F)	0.0	0.0	0.0	0.0	0.0	0.0	0.0	0.0	0.0	0.0	0.0	0.0	0.0	42	-29
MEAN DEW PT TMP (F)														0	0
MEAN REL HUM (PCT)														0	0
MEAN PRESS ALT (FT)	2595	2592	2580	2562	2556	2563	2570	2601	2613	2616	2607	2596	2588	0	-50
MEAN PRECIP (IN)	4.72	4.26	4.71	5.93	2.85	2.10	2.84	3.16	1.89	2.47	3.39	5.05	43.4	70	-113
MEAN SNOW FALL (IN)	0.0	0.0	0.0	0.0	0.0	0.0	0.0	0.0	0.0	0.0	0.0	0.0	0.0	42	-29
MEAN NO DYS PRCP = DR GTR 0.1 IN	8.3	7.8	7.1	7.5	5.9	4.3	5.4	5.8	3.5	4.3	5.5	8.7	74.1	70	-29
MEAN NO DYS SNFL = DR GTR 1.5 IN	0.0	0.0	0.0	0.0	0.0	0.0	0.0	0.0	0.0	0.0	0.0	0.0	0.0	42	-29
MEAN NO DYS W/OCUR VSBY LES 1/2 MI														0	0
MEAN NO DYS TSTMS														0	0
P FREQ WND SPD = DR GTR 17 KTS														0	0
P FREQ WND SPD = DR GTR 28 KTS														0	0
P FREQ LES 5000 FT A/D LES 5 MI														0	0
P FREQ LES 1500 FT A/D LES 3 MI														0	0
FOR 00-02 LST														0	0
03-05 LST														0	0
06-08 LST														0	0
09-11 LST														0	0
12-14 LST														0	0
15-17 LST														0	0
18-20 LST														0	0
21-23 LST														0	0
P FREQ LES 300 FT A/D LES 1 MI														0	0
FOR 00-02 LST														0	0
03-05 LST														0	0
06-08 LST														0	0
09-11 LST														0	0
12-14 LST														0	0
15-17 LST														0	0
18-20 LST														0	0
21-23 LST														0	0

KAMUELA/NEW, HAWAII, HAWAII

MEAN NUMBER OF DAYS

PARAMETER DESCRIPTION	JAN	FEB	MAR	APR	MAY	JUN	JUL	AUG	SEP	OCT	NOV	DEC	ANN	PDR (YRS)	NO. OBS
CIG = GTR 1000 FT AND VSBY = GTR 3 MI	14 LST													0	0
	20 LST													0	0
	02 LST													0	0
	08 LST													0	0
CIG =GTR 2000 FT AND VSBY =GTR 3 MI W/SFC WND LES 10 KTS	14 LST													0	0
	20 LST													0	0
	02 LST													0	0
	08 LST													0	0
SFC WND = GTR 17 KTS AND NO PRECIP.	14 LST													0	0
	20 LST													0	0
	02 LST													0	0
	08 LST													0	0
SFC WND 4-10 KTS AND TMP 33-89 DEG F AND NO PRECIP.	14 LST													0	0
	20 LST													0	0
	02 LST													0	0
	08 LST													0	0
SKY COVER LES 3/10 AND VSBY = GTR 3 MI	14 LST													0	0
	20 LST													0	0
	02 LST													0	0
	08 LST													0	0
CIG = GTR 2500 FT AND VSBY = GTR 3 MI	14 LST													0	0
	20 LST													0	0
	02 LST													0	0
	08 LST													0	0
CIG = GTR 6000 FT AND VSBY = GTR 3 MI	14 LST													0	0
	20 LST													0	0
	02 LST													0	0
	08 LST													0	0
CIG = GTR 10000 FT AND VSBY = GTR 3 MI	14 LST													0	0
	20 LST													0	0
	02 LST													0	0
	08 LST													0	0

DATA NOT AVAILABLE

BRADSHAW AAF, HAWAII, HAWAII

STA NO. 91006 (IN AREA NUMBER 25) LATITUDE 1945N LONGITUDE 15533W ELEVATION(FT) 06125

PARAMETER DESCRIPTION	JAN	FEB	MAR	APR	MAY	JUN	JUL	AUG	SEP	OCT	NOV	DEC	ANN	POR (YRS)	NO. OBS
ABS MAX TMP (F)														0	0
MEAN MAX TMP (F)														0	0
MEAN MIN TMP (F)														0	0
ABS MIN TMP (F)														0	0
MEAN NO DYS TMP = OR GTR 90(F)														0	0
MEAN NO DYS TMP = OR LES 32(F)														0	0
MEAN NO DYS TMP = OR LES 0(F)														0	0
MEAN DEW PT TMP (F)														0	0
MEAN REL HUM (PCT)														0	0
MEAN PRESS ALT (FT)	6052	6049	6037	6019	6013	6020	6027	5058	6070	6073	6064	6054	6045	0	-50
MEAN PRECIP (IN)	1.60	1.45	1.75	1.21	1.24	0.61	0.72	1.38	1.23	1.10	1.02	3.56	16.9	26	-113
MEAN SNOW FALL (IN)														0	0
MEAN NO DYS PRCP = OR GTR 0.1 IN	3.9	3.7	4.4	3.3	3.4	1.6	1.9	3.1	2.6	2.4	2.3	6.7	39.5	26	-29
MEAN NO DYS SNFL = OR GTR 1.5 IN														0	0
MEAN NO DYS W/DCUR VSBY LES 1/2 MI														0	0
MEAN NO DYS TSTMS														0	0
P FREQ WND SPD = OR GTR 17 KTS														0	0
P FREQ WND SPD = OR GTR 28 KTS														0	0
P FREQ LES 5000 FT A/D LES 5 MI														0	0
P FREQ LES 1500 FT A/D LES 3 MI														0	0
FDR 00-02 LST														0	0
03-05 LST														0	0
06-08 LST														0	0
09-11 LST														0	0
12-14 LST														0	0
15-17 LST														0	0
18-20 LST														0	0
21-23 LST														0	0
P FREQ LES 300 FT A/D LES 1 MI														0	0
FDR 00-02 LST														0	0
03-05 LST														0	0
06-08 LST														0	0
09-11 LST														0	0
12-14 LST														0	0
15-17 LST														0	0
18-20 LST														0	0
21-23 LST														0	0

BRADSHAW AAF, HAWAII, HAWAII

MEAN NUMBER OF DAYS

PARAMETER DESCRIPTION	JAN	FEB	MAR	APR	MAY	JUN	JUL	AUG	SEP	OCT	NOV	DEC	ANN	POR (YRS)	NO. OBS
CIG = GTR 1000 FT AND														0	0
VSBY = GTR 3 MI														0	0
														0	0
														0	0
CIG =GTR 2000 FT AND VSBY =GTR														0	0
3 MI W/SFC WND LES 10 KTS														0	0
														0	0
														0	0
SFC WND = GTR 17 KTS AND														0	0
NO PRECIP.														0	0
														0	0
														0	0
SFC WND 4-10 KTS AND TMP 33-89														0	0
DEG F AND NO PRECIP.														0	0
														0	0
														0	0
SKY COVER LES 3/10 AND														0	0
VSSY = GTR 3 MI														0	0
														0	0
														0	0
CIG = GTR 2500 FT AND														0	0
VSBY = GTR 3 MI														0	0
														0	0
														0	0
CIG = GTR 6000 FT AND														0	0
VSBY = GTR 3 MI														0	0
														0	0
														0	0
CIG = GTR 10000 FT AND														0	0
VSBY = GTR 3 MI														0	0
														0	0
														0	0

DATA NOT AVAILABLE

MOUNTAIN VIEW, HAWAII, HAWAII

STA NO. 91198/ (IN AREA NUMBER 25)

LATITUDE 1933N

LONGITUDE 15507W

ELEVATION(FT) 01530

PARAMETER DESCRIPTION	JAN	FEB	MAR	APR	MAY	JUN	JUL	AUG	SEP	OCT	NOV	DEC	ANN	PDR (YRS)	NO. OBS
ABS MAX TMP (F)	86	87	89	84	85	85	85	89	86	83	84	83	89	20	-113
MEAN MAX TMP (F)	75	75	73	74	75	77	77	78	78	78	76	74	76	20	-113
MEAN MIN TMP (F)	36	36	36	38	39	40	41	42	41	40	39	37	39	20	-113
ABS MIN TMP (F)	43	38	45	47	49	49	52	52	51	48	47	42	38	20	-113
MEAN NO DYS TMP = OR GTR 90(F)	0.0	0.0	0.0	0.0	0.0	0.0	0.0	0.0	0.0	0.0	0.0	0.0	0.0	20	-29
MEAN NO DYS TMP = OR LES 32(F)	0.0	0.0	0.0	0.0	0.0	0.0	0.0	0.0	0.0	0.0	0.0	0.0	0.0	20	-29
MEAN NO DYS TMP = OR LES 0(F)	0.0	0.0	0.0	0.0	0.0	0.0	0.0	0.0	0.0	0.0	0.0	0.0	0.0	20	-29
MEAN DEW PT TMP (F)														0	0
MEAN REL HUM (PCT)														0	0
MEAN PRESS ALT (FT)														0	0
MEAN PRECIP (IN)	16.39	14.14	20.72	17.90	13.64	10.20	14.30	17.09	12.38	13.54	16.97	17.65	184.5	42	-113
MEAN SNOW FALL (IN)	0.0	0.0	0.0	0.0	0.0	0.0	0.0	0.0	0.0	0.0	0.0	0.0	0.0	20	-29
MEAN NO DYS PRCP = OR GTR 0.1 IN						13.2			15.8	16.9	19.5			42	-29
MEAN NO DYS SNFL = OR GTR 1.5 IN	0.0	0.0	0.0	0.0	0.0	0.0	0.0	0.0	0.0	0.0	0.0	0.0	0.0	20	-29
MEAN NO DYS W/OCUR VSBY LES 1/2 MI														0	0
MEAN NO DYS TSTMS														0	0
P FREQ WND SPD = OR GTR 17 KTS														0	0
P FREQ WND SPD = OR GTR 28 KTS														0	0
P FREQ LES 9000 FT A/D LES 3 MI														0	0
P FREQ LES 1500 FT A/D LES 3 MI														0	0
FOR 00-02 LST														0	0
03-05 LST														0	0
06-08 LST														0	0
09-11 LST														0	0
12-14 LST														0	0
15-17 LST														0	0
18-20 LST														0	0
21-23 LST														0	0
P FREQ LES 300 FT A/D LES 1 MI														0	0
FOR 00-02 LST														0	0
03-05 LST														0	0
06-08 LST														0	0
09-11 LST														0	0
12-14 LST														0	C
15-17 LST														0	0
18-20 LST														0	0
21-23 LST														0	0

MOUNTAIN VIEW, HAWAII, HAWAII

MEAN NUMBER OF DAYS

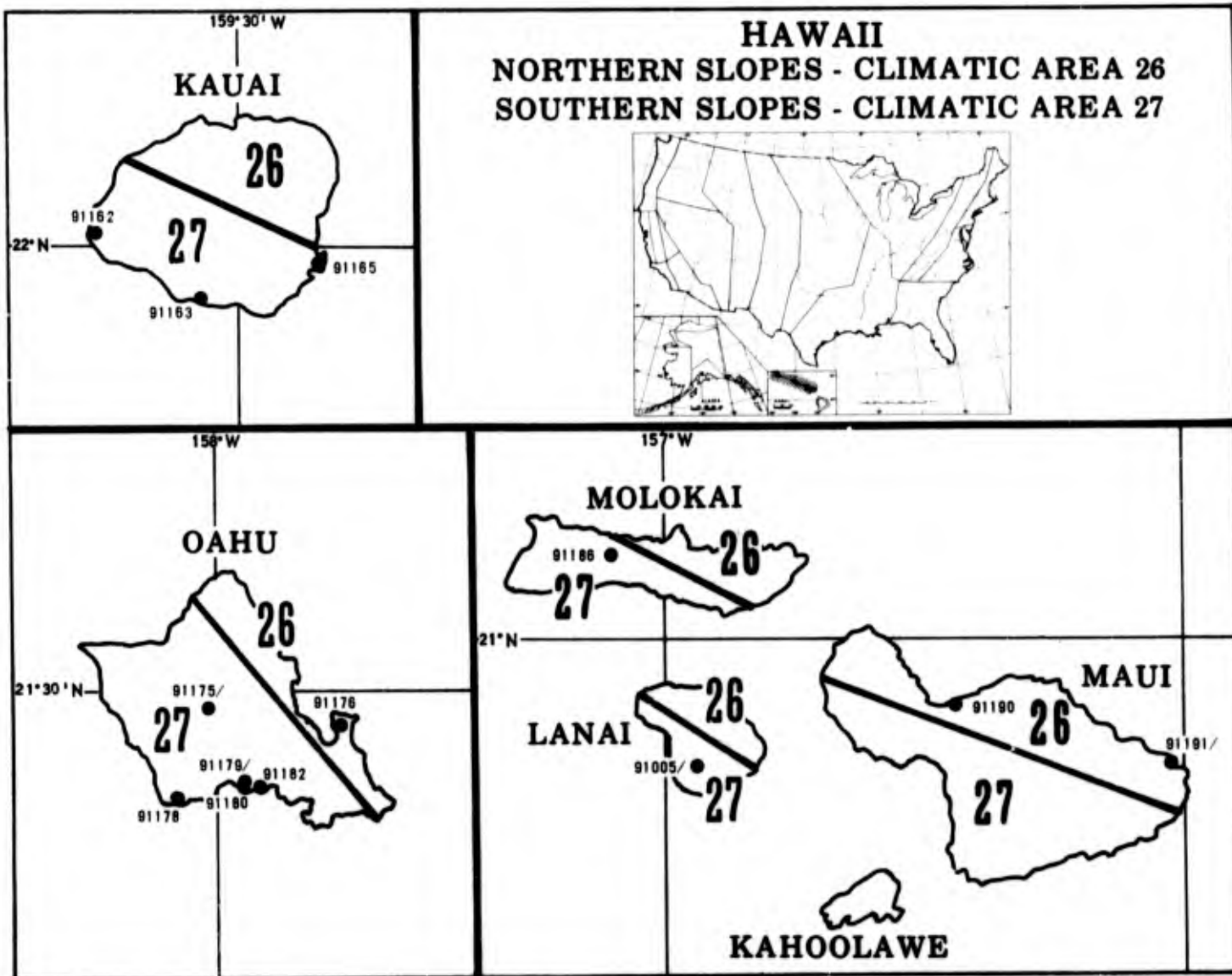
PARAMETER DESCRIPTION	JAN	FEB	MAR	APR	MAY	JUN	JUL	AUG	SEP	OCT	NOV	DEC	ANN	POR (YRS)	NO. OBS
CIG = GTR 1000 FT AND VSBY = GTR 3 MI	14 LST													0	0
	20 LST													0	0
	02 LST													0	0
	08 LST													0	0
CIG =GTR 2000 FT AND VSBY =GTR 3 MI W/SFC WND LES 10 KTS	14 LST													0	0
	20 LST													0	0
	02 LST													0	0
	08 LST													0	0
SFC WND = GTR 17 KTS AND NO PRECIP.	14 LST													0	0
	20 LST													0	0
	02 LST													0	0
	08 LST													0	0
SFC WND 4-10 KTS AND TMP 33-89 DEG F AND NO PRECIP.	14 LST													0	0
	20 LST													0	0
	02 LST													0	0
	08 LST													0	0
SKY COVER LES 3/10 AND VSBY = GTR 3 MI	14 LST													0	0
	20 LST													0	0
	02 LST													0	0
	08 LST													0	0
CIG = GTR 2500 FT AND VSBY = GTR 3 MI	14 LST													0	0
	20 LST													0	0
	02 LST													0	0
	08 LST													0	0
CIG = GTR 6000 FT AND VSBY = GTR 3 MI	14 LST													0	0
	20 LST													0	0
	02 LST													0	0
	08 LST													0	0
CIG = GTR 10000 FT AND VSBY = GTR 3 MI	14 LST													0	0
	20 LST													0	0
	02 LST													0	0
	08 LST													0	0

DATA NOT AVAILABLE

AREA NO. 25

PARAMETER DESCRIPTION	BOUNDARIES		LATITUDE 1940N					LONGITUDE 15530W					
	1930N 15500W	2000N 15545W	1905N 15545W	2010N 15548W	1905N 15545W	2010N 15548W	1945N 15558W	2000N 15523W	1945N 15558W	2000N 15523W	1930N 15500W		
	JAN	FEB	MAR	APR	MAY	JUN	JUL	AUG	SEP	OCT	NOV	DEC	ANN
MEAN MAX TMP (F)	73	73	72	73	74	75	75	76	77	77	75	73	74
MEAN MIN TMP (F)	55	55	55	56	57	58	59	60	59	59	58	56	57
LARGEST MEAN PRECIP(IN)	16.39	14.14	20.72	17.50	13.64	10.20	14.30	17.09	12.38	13.54	16.97	17.63	184.5
SMALLEST MEAN PRECIP(IN)	1.60	1.45	1.75	1.21	1.24	0.61	0.72	1.38	1.23	1.10	1.02	3.56	16.9
	MEAN NUMBER OF DAYS												
CIG = GTR 1000 FT AND VSBY = GTR 3 MI	14 LST	20 LST	02 LST	08 LST									
CIG =GTR 2000 FT AND VSBY =GTR 3 MI W/SFC WND LES 10 KTS	14 LST	20 LST	02 LST	08 LST									
SFC WND = GTR 17 KTS AND NO PRECIP.	14 LST	20 LST	02 LST	08 LST									
SFC WND 4-10 KTS AND TMP 33-89 DEG F AND NO PRECIP.	14 LST	20 LST	02 LST	08 LST									
SKY COVER LES 3/10 AND VSBY = GTR 3 MI	14 LST	20 LST	02 LST	08 LST									
CIG = GTR 2500 FT AND VSBY = GTR 3 MI	14 LST	20 LST	02 LST	08 LST									
CIG = GTR 6000 FT AND VSBY = GTR 3 MI	14 LST	20 LST	02 LST	08 LST									
CIG = GTR 10000 FT AND VSBY = GTR 3 MI	14 LST	20 LST	02 LST	08 LST									

26-NORTHERN SLOPES  
27-SOUTHERN SLOPES



BARKING SANDS/BONHAM, KAUAI, HAWAII

STA NO. 91102 (IN AREA NUMBER 20)

LATITUDE 2202N

LONGITUDE 15947W

ELEVATION(FT) 00014

PARAMETER DESCRIPTION	JAN	FEB	MAR	APR	MAY	JUN	JUL	AUG	SEP	OCT	NOV	DEC	ANN	PQR (YRS)	NO. OBS
ABS MAX TMP (F)	89	89	90	92	93	93	94	94	95	93	95	88	95	53	-113
MEAN MAX TMP (F)	79	80	80	82	84	86	88	88	87	86	83	80	84	53	-113
MEAN MIN TMP (F)	61	61	62	63	65	66	67	68	68	67	65	62	65	53	-113
ABS MIN TMP (F)	48	50	50	50	52	55	57	59	58	57	53	49	48	52	-113
MEAN NO DYS TMP = OR GTR 90(F)	0.0	0.0	0.0	4.6	7.2	9.7	13.3	13.3	11.3	10.1	5.7	0.0	75.2	53	-29
MEAN NO DYS TMP = OR LES 32(F)	0.0	0.0	0.0	0.0	0.0	0.0	0.0	0.0	0.0	0.0	0.0	0.0	0.0	52	-29
MEAN NO DYS TMP = OR LES 0(F)	0.0	0.0	0.0	0.0	0.0	0.0	0.0	0.0	0.0	0.0	0.0	0.0	0.0	52	-29
MEAN DEW PT TMP (F)	63	62	62	64	65	67	68	69	69	68	67	64	66	0	-30
MEAN REL HUM (PCT)	80	77	76	77	75	76	75	76	77	77	80	80	77	35	-29
MEAN PRESS ALT (FT)	-66	-69	-104	-127	-128	-112	-121	-96	-65	-63	-79	-69	-91	0	-30
MEAN PRECIP (IN)	4.02	2.20	3.14	1.23	0.98	0.65	4.68	0.89	1.19	1.75	1.99	3.48	26.2	55	-113
MEAN SNOW FALL (IN)	0.0	0.0	0.0	0.0	0.0	0.0	0.0	0.0	0.0	0.0	0.0	0.0	0.0	52	-29
MEAN NO DYS PRCP = OR GTR 0.1 IN	7.5	5.0	6.2	3.3	2.7	1.7	7.5	2.2	2.5	3.3	3.6	6.8	52.3	55	-29
MEAN NO DYS SNFL = OR GTR 1.5 IN	0.0	0.0	0.0	0.0	0.0	0.0	0.0	0.0	0.0	0.0	0.0	0.0	0.0	52	-29
MEAN NO DYS W/OCCUR VSBY LES 1/2 MI														0	0
MEAN NO DYS TSTMS														0	0
P FREQ WND SPD = OR GTR 17 KTS														0	0
P FREQ WND SPD = OR GTR 28 KTS														0	0
P FREQ LES 5000 FT A/O LES 5 MI														0	0
P FREQ LES 1900 FT A/O LES 3 MI														0	0
FOR 00-02 LST														0	0
03-05 LST														0	0
06-08 LST														0	0
09-11 LST														0	0
12-14 LST														0	0
15-17 LST														0	0
18-20 LST														0	0
21-23 LST														0	0
P FREQ LES 300 FT A/O LES 1 MI														0	0
FOR 00-02 LST														0	0
03-05 LST														0	0
06-08 LST														0	0
09-11 LST														0	0
12-14 LST														0	0
15-17 LST														0	0
18-20 LST														0	0
21-23 LST														0	0

BARKING SANDS/BONHAM, KAUAI, HAWAII

MEAN NUMBER OF DAYS

PARAMETER DESCRIPTION	JAN	FEB	MAR	APR	MAY	JUN	JUL	AUG	SEP	OCT	NOV	DEC	ANN	PDR (YRS)	NO. OBS
CIG = GTR 1000 FT AND	13	LST												0	0
VSBY = GTR 3 MI	19	LST												0	0
	01	LST												0	0
	07	LST												0	0
CIG =GTR 2000 FT AND VSBY =GTR	13	LST												0	0
3 MI W/SFC WND LES 10 KTS	19	LST												0	0
	01	LST												0	0
	07	LST												0	0
SFC WND = GTR 17 KTS AND	13	LST												0	0
NO PRECIP.	19	LST												0	0
	01	LST												0	0
	07	LST												0	0
SFC WND 4-10 KTS AND TMP 33-89	13	LST												0	0
DEG F AND NO PRECIP.	19	LST												0	0
	01	LST												0	0
	07	LST												0	0
SKY COVER LES 3/10 AND	13	LST												0	0
VSBY = GTR 3 MI	19	LST												0	0
	01	LST												0	0
	07	LST												0	0
CIG = GTR 2500 FT AND	13	LST												0	0
VSBY = GTR 3 MI	19	LST												0	0
	01	LST												0	0
	07	LST												0	0
CIG = GTR 6000 FT AND	13	LST												0	0
VSBY = GTR 3 MI	19	LST												0	0
	01	LST												0	0
	07	LST												0	0
CIG = GTR 10000 FT AND	13	LST												0	0
VSBY = GTR 3 MI	19	LST												0	0
	01	LST												0	0
	07	LST												0	0

DATA NOT AVAILABLE

KANEOHE BAY, OAHU, HAWAII

STA NO. 91176 (IN AREA NUMBER 26)

LATITUDE 2127N

LONGITUDE 15746W

ELEVATION(FT) 00018

PARAMETER DESCRIPTION	JAN	FEB	MAR	APR	MAY	JUN	JUL	AUG	SEP	OCT	NOV	DEC	ANN	PDR (YRS)	NO. OBS
ABS MAX TMP (F)	83	84	84	84	84	86	86	86	88	88	86	85	88	13	3463
MEAN MAX TMP (F)	78	78	77	78	79	81	81	82	83	82	80	78	80	13	3463
MEAN MIN TMP (F)	69	69	69	70	72	73	74	74	75	74	72	70	72	13	3463
ABS MIN TMP (F)	54	61	60	40	66	67	67	68	68	67	62	62	40	13	3463
MEAN NO DYS TMP = DR GTR 90(F)	0.0	0.0	0.0	0.0	0.0	0.0	0.0	0.0	0.0	0.0	0.0	0.0	0.0	13	3463
MEAN NO DYS TMP = DR LES 32(F)	0.0	0.0	0.0	0.0	0.0	0.0	0.0	0.0	0.0	0.0	0.0	0.0	0.0	13	3463
MEAN NO DYS TMP = DR LES 0(F)	0.0	0.0	0.0	0.0	0.0	0.0	0.0	0.0	0.0	0.0	0.0	0.0	0.0	13	3463
MEAN DEW PT TMP (F)	64	64	64	65	63	67	68	69	69	69	67	65	66	12	80025
MEAN REL HUM (PCT)	75	75	75	75	74	74	74	75	74	73	74	76	75	12	80025
MEAN PRESS ALT (FT)	-65	-68	-91	-113	-117	-105	-107	-77	-55	-53	-63	-66	-81	0	-50
MEAN PRECIP (IN)	4.36	4.55	6.87	4.31	2.18	1.24	2.13	2.32	1.64	2.83	5.15	3.92	41.6	12	3401
MEAN SNOW FALL (IN)	0.0	0.0	0.0	0.0	0.0	0.0	0.0	0.0	0.0	0.0	0.0	0.0	0.0	12	3191
MEAN NO DYS PRCP = DR GTR 0.1 IN	7.7	7.4	8.1	6.1	4.9	4.9	7.0	6.0	4.7	7.3	7.2	8.8	80.1	12	3401
MEAN NO DYS SNFL = DR GTR 1.5 IN	0.0	0.0	0.0	0.0	0.0	0.0	0.0	0.0	0.0	0.0	0.0	0.0	0.0	12	3191
MEAN NO DYS W/OCUR VSBY LES 1/2 MI	0.0	0.3	0.2	0.1	0.0	0.0	0.0	0.0	0.0	0.0	0.1	0.1	0.8	12	3358
MEAN NO DYS TSTM5	0.9	1.1	2.4	0.2	0.4	0.1	0.0	0.0	0.1	1.0	0.7	0.2	7.1	13	3403
P FREQ WND SPD = DR GTR 17 KTS	8.5	9.7	7.4	8.3	6.8	4.8	4.3	4.7	2.7	2.2	9.4	11.4	6.4	12	80065
P FREQ WND SPD = DR GTR 28 KTS	0.8	0.1	0.1	0.0	0.0	0.0	0.0	0.0	0.0	0.0	0.0	0.2	0.1	12	80065
P FREQ LES 5000 FT A/D LES 5 MI	37.2	42.5	43.2	48.1	45.7	39.7	44.0	43.8	37.3	37.8	40.8	47.2	42.3	12	80111
P FREQ LES 1500 FT A/D LES 3 MI															
FOR 00-02 LST	1.1	1.4	1.7	1.1	0.6	0.2	0.5	1.2	0.3	0.1	0.7	1.3	0.9	12	9932
03-05 LST	1.1	1.8	1.3	1.7	0.7	0.0	0.7	1.9	0.4	0.3	1.2	1.6	1.1	12	9978
06-08 LST	1.6	3.0	1.9	1.6	0.7	1.2	1.3	2.0	0.9	0.9	2.1	3.6	1.7	12	11634
09-11 LST	1.7	2.8	2.4	1.8	0.5	0.6	1.1	1.2	0.5	1.1	2.6	3.8	1.7	12	12352
12-14 LST	2.4	2.7	1.3	1.6	1.1	0.4	1.2	1.4	0.4	1.9	2.8	3.8	1.7	12	12337
15-17 LST	2.5	3.5	1.7	1.9	1.0	0.2	1.2	1.9	0.6	1.3	2.7	3.9	1.8	12	12271
18-20 LST	1.5	2.6	2.8	2.9	0.9	0.5	0.4	2.5	0.6	1.0	3.2	4.0	1.9	12	11838
21-23 LST	0.7	1.5	2.4	1.5	0.7	0.0	0.6	0.6	0.1	0.4	1.3	1.4	0.9	12	10416
P FREQ LES 300 FT A/D LES 1 MI															
FOR 00-02 LST	0.0	0.0	0.0	0.0	0.0	0.0	0.0	0.0	0.0	0.1	0.0	0.0	0.0	12	9932
03-05 LST	0.0	0.0	0.1	0.0	0.0	0.0	0.0	0.0	0.0	0.0	0.0	0.0	0.0	12	9978
06-08 LST	0.0	0.2	0.1	0.1	0.0	0.0	0.0	0.0	0.0	0.0	0.0	0.2	0.1	12	11634
09-11 LST	0.1	0.0	0.1	0.1	0.0	0.0	0.0	0.1	0.0	0.0	0.0	0.2	0.1	12	12352
12-14 LST	0.1	0.0	0.4	0.2	0.1	0.0	0.0	0.1	0.0	0.0	0.2	0.4	0.1	12	12337
15-17 LST	0.1	0.2	0.4	0.0	0.0	0.0	0.0	0.0	0.0	0.0	0.0	0.3	0.1	12	12271
18-20 LST	0.2	0.0	0.3	0.0	0.0	0.0	0.0	0.0	0.0	0.3	0.1	0.1	0.1	12	11838
21-23 LST	0.0	0.0	0.2	0.0	0.0	0.0	0.0	0.0	0.0	0.0	0.1	0.0	0.0	12	10416

KANEOHE BAY, OAHU, HAWAII

MEAN NUMBER OF DAYS

PARAMETER DESCRIPTION		JAN	FEB	MAR	APR	MAY	JUN	JUL	AUG	SEP	OCT	NOV	DEC	ANN	POR (YRS)	NO. OBS
CIG = GTR 1000 FT AND VSBY = GTR 3 MI	13 LST	30.7	27.7	30.7	29.8	30.8	30.0	30.5	30.8	30.0	30.7	29.6	30.1	361.7	12	4118
	19 LST	30.6	27.3	30.6	29.6	30.9	30.0	30.9	30.6	29.9	30.6	29.8	30.6	361.4	12	4065
	01 LST	30.8	27.8	30.7	30.0	31.0	30.0	30.9	31.0	30.0	31.0	29.9	30.8	363.9	12	3390
	07 LST	30.9	27.6	30.7	29.7	30.8	29.9	30.7	30.6	30.0	30.9	29.6	30.3	361.7	12	4120
CIG = GTR 2000 FT AND VSBY = GTR 3 MI W/SFC WND LES 10 KTS	13 LST	12.8	8.4	9.4	8.3	4.2	4.9	4.7	4.5	7.4	11.3	8.7	11.5	96.1	12	4117
	19 LST	15.6	11.4	13.1	11.4	7.8	8.5	8.0	6.8	12.8	15.4	12.7	13.2	136.7	12	4063
	01 LST	18.9	13.8	15.9	13.2	9.8	12.2	9.5	11.6	14.5	19.1	13.1	13.8	165.3	12	3389
	07 LST	18.6	14.1	16.2	13.9	11.8	13.4	13.3	10.7	17.5	19.6	14.1	15.1	178.3	12	4120
SFC WND = GTR 17 KTS AND NO PRECIP.	13 LST	3.0	4.1	4.7	3.6	2.4	2.6	2.6	2.8	2.1	1.8	3.3	4.7	37.7	12	4084
	19 LST	2.5	2.9	1.4	1.7	1.4	1.2	0.9	0.9	0.7	0.8	2.4	3.0	19.8	12	4017
	01 LST	2.4	2.7	1.8	2.1	1.0	0.5	0.7	1.6	0.1	0.6	0.8	2.9	17.2	12	3358
	07 LST	2.0	2.4	1.3	2.3	1.2	0.5	0.9	0.5	0.1	0.5	1.1	2.2	15.0	12	4077
SFC WND 4-10 KTS AND TMP 33-89 DEG F AND NO PRECIP.	13 LST	14.5	11.1	12.5	10.4	8.6	9.4	9.2	8.6	12.0	16.4	11.7	14.9	139.3	12	4084
	19 LST	15.4	13.8	14.5	14.2	12.2	13.2	13.8	13.3	17.3	18.4	13.4	12.4	171.9	12	4017
	01 LST	15.3	11.4	13.9	14.1	13.6	17.4	16.5	17.1	17.3	18.0	13.4	10.9	179.1	12	3357
	07 LST	14.0	11.8	12.9	13.2	15.3	17.2	18.3	16	17.9	17.1	12.2	12.0	178.4	12	4077
SKY COVER LES 3/10 AND VSBY = GTR 3 MI	13 LST	5.0	2.9	2.4	1.2	1.4	2.2	1.3	1.4	3.0	2.9	3.2	2.8	29.7	12	4118
	19 LST	4.3	2.9	1.6	0.3	0.6	0.9	0.8	0.5	2.1	2.0	2.8	3.4	22.2	12	4065
	01 LST	9.0	7.7	6.5	4.3	3.4	4.1	3.0	4.1	4.4	6.5	6.4	6.6	66.0	12	3390
	07 LST	5.8	3.8	2.4	1.2	0.5	1.2	0.7	0.8	1.3	2.9	3.5	4.3	28.4	12	4120
CIG = GTR 2500 FT AND VSBY = GTR 3 MI	13 LST	26.8	24.8	27.5	27.2	27.7	28.0	26.9	27.6	27.4	27.7	26.4	25.2	323.2	12	4118
	19 LST	26.9	23.0	24.8	23.8	25.0	26.5	27.0	24.9	24.8	25.3	24.7	24.1	300.8	12	4065
	01 LST	26.8	24.7	26.1	24.7	26.5	26.9	27.2	25.6	26.4	27.6	26.1	25.9	314.5	12	3390
	07 LST	25.9	23.7	26.0	24.5	25.9	25.3	24.6	24.5	24.5	26.1	25.4	25.0	301.4	12	4120
CIG = GTR 6000 FT AND VSBY = GTR 3 MI	13 LST	18.2	14.4	17.3	15.7	17.3	17.1	16.8	16.6	18.9	17.6	17.2	16.2	203.3	12	4118
	19 LST	16.8	12.7	14.0	11.4	11.9	15.7	15.2	14.3	15.9	16.6	14.2	14.6	173.3	12	4065
	01 LST	18.8	17.2	18.0	16.2	16.5	17.4	16.6	16.4	19.6	19.9	17.4	15.8	209.8	12	3390
	07 LST	16.8	14.1	14.8	12.7	14.2	13.7	11.0	11.6	14.2	16.6	14.9	14.9	169.5	12	4120
CIG = GTR 10000 FT AND VSBY = GTR 3 MI	13 LST	17.2	13.3	16.6	15.0	15.6	16.5	16.1	16.4	17.6	17.2	16.4	15.6	193.5	12	4118
	19 LST	15.9	11.7	12.9	10.5	11.2	14.6	14.2	13.6	15.4	16.2	13.4	14.0	163.6	12	4065
	01 LST	18.8	16.7	17.4	15.7	16.0	16.6	16.3	16.2	19.1	19.6	17.1	15.1	204.6	12	3390
	07 LST	15.9	13.7	14.1	11.7	13.3	12.7	10.2	10.8	13.8	15.6	14.4	14.2	160.4	12	4120

KAHULUI, MAUI, HAWAII

STA NO. 91190 (IN AREA NUMBER 26)

LATITUDE 2094N

LONGITUDE 15626W

ELEVATION(FT) 00057

PARAMETER DESCRIPTION	JAN	FEB	MAR	APR	MAY	JUN	JUL	AUG	SEP	OCT	NOV	DEC	ANN	PDR (YRS)	NO. OBS
ABS MAX TMP (F)	90	89	89	89	91	91	91	91	92	93	90	90	93	11	3188
MEAN MAX TMP (F)	80	80	81	82	83	85	86	86	86	85	82	80	83	11	3188
MEAN MIN TMP (F)	64	63	64	66	67	69	70	71	70	69	68	65	67	11	3093
ABS MIN TMP (F)	53	52	55	58	58	62	58	62	62	44	39	54	44	11	3093
MEAN NO DYS TMP = DR GTR 90(F)	0.1	0.0	0.0	0.0	0.1	0.1	0.8	1.4	1.1	1.9	0.1	0.1	5.7	11	3188
MEAN NO DYS TMP = DR LES 92(F)	0.0	0.0	0.0	0.0	0.0	0.0	0.0	0.0	0.0	0.0	0.0	0.0	0.0	11	3093
MEAN NO DYS TMP = DR LES 0(F)	0.0	0.0	0.0	0.0	0.0	0.0	0.0	0.0	0.0	0.0	0.0	0.0	0.0	11	3093
MEAN DEW PT TMP (F)	63	63	63	64	65	66	67	67	67	67	65	64	65	10	36611
MEAN REL HUM (PCT)	75	74	74	72	71	71	71	70	71	73	74	76	73	10	36610
MEAN PRESS ALT (FT)	-29	-29	-41	-61	-67	-61	-50	-21	-9	-6	-13	-26	-33	0	-50
MEAN PRECIP (IN)	4.04	2.94	1.94	1.30	0.83	0.11	0.47	0.25	0.35	1.00	1.66	2.09	16.6	11	3026
MEAN SNOW FALL (IN)	0.0	0.0	0.0	0.0	0.0	0.0	0.0	0.0	0.0	0.0	0.0	0.0	0.0	11	3156
MEAN NO DYS PRCP = DR GTR 0.1 IN	5.2	4.5	4.1	2.9	1.6	0.0	1.2	0.5	0.6	1.9	4.1	4.8	31.4	11	3026
MEAN NO DYS SNFL = DR GTR 1.5 IN	0.0	0.0	0.0	0.0	0.0	0.0	0.0	0.0	0.0	0.0	0.0	0.0	0.0	11	3156
MEAN NO DYS W/DCUR VSBY LES 1/2 MI	0.0	0.1	0.1	0.0	0.0	0.0	0.0	0.0	0.0	0.0	0.0	0.0	0.2	11	2793
MEAN NO DYS TSTMS	0.7	0.9	0.9	0.2	0.6	0.1	0.4	0.0	0.0	0.3	0.1	0.3	4.3	10	2695
P FREQ WND SPD = DR GTR 17 KTS	26.6	28.6	33.8	34.3	44.6	49.8	48.7	51.0	39.7	27.0	34.5	25.3	37.0	11	62932
P FREQ WND SPD = DR GTR 20 KTS	3.7	2.4	3.7	4.6	9.4	8.5	8.1	9.8	6.0	3.8	5.3	3.7	5.8	11	62932
P FREQ LES 5000 FT A/D LES 5 MI	15.9	19.2	12.1	16.4	8.8	6.1	7.1	7.5	7.5	9.0	12.6	15.6	11.5	11	62908
P FREQ LES 1900 FT A/D LES 3 MI															
FOR 00-02 LST	1.8	1.7	0.1	1.5	1.2	0.0	0.0	0.0	0.0	0.2	0.2	0.8	0.6	10	7759
03-05 LST	1.3	1.8	0.6	2.0	0.9	0.2	0.0	0.0	0.2	0.1	0.3	0.0	0.6	11	7879
06-08 LST	2.3	1.1	0.6	0.8	0.2	0.3	0.8	0.0	0.1	0.5	0.8	0.8	0.7	11	9125
09-11 LST	3.9	1.3	1.2	1.0	0.0	0.0	0.4	0.3	0.0	0.5	1.9	2.1	1.1	11	9122
12-14 LST	3.0	1.8	1.3	1.5	0.4	0.0	0.3	0.0	0.0	0.4	1.3	1.5	1.0	11	9127
15-17 LST	3.0	2.6	1.7	2.9	0.2	0.1	0.6	0.0	0.4	0.1	1.4	2.4	1.3	11	9118
18-20 LST	2.9	2.4	1.6	2.9	0.8	0.0	0.3	0.0	0.6	1.5	0.6	3.0	1.4	11	8120
21-23 LST	2.1	1.5	0.4	2.1	0.7	0.0	0.0	0.0	0.0	0.8	0.0	0.8	0.7	10	7759
P FREQ LES 300 FT A/D LES 1 MI															
FOR 00-02 LST	0.0	0.0	0.0	0.0	0.0	0.0	0.0	0.0	0.0	0.0	0.0	0.0	0.0	10	7759
03-05 LST	0.0	0.3	0.1	0.0	0.0	0.0	0.0	0.0	0.0	0.0	0.0	0.0	0.0	11	7879
06-08 LST	0.0	0.0	0.0	0.0	0.0	0.0	0.4	0.0	0.0	0.0	0.0	0.0	0.0	11	9125
09-11 LST	0.1	0.0	0.0	0.0	0.0	0.0	0.3	0.0	0.0	0.0	0.0	0.0	0.0	11	9122
12-14 LST	0.1	0.0	0.0	0.0	0.0	0.0	0.1	0.0	0.0	0.0	0.0	0.0	0.0	11	9127
15-17 LST	0.0	0.1	0.0	0.0	0.0	0.0	0.4	0.0	0.1	0.0	0.1	0.0	0.1	11	9118
18-20 LST	0.0	0.0	0.0	0.0	0.0	0.0	0.3	0.0	0.2	0.0	0.0	0.0	0.0	11	8120
21-23 LST	0.0	0.0	0.0	0.0	0.0	0.0	0.0	0.0	0.0	0.0	0.0	0.0	0.0	10	7759

KAHULUI, MAUI, HAWAII

MEAN NUMBER OF DAYS

PARAMETER DESCRIPTION		JAN	FEB	MAR	APR	MAY	JUN	JUL	AUG	SEP	OCT	NOV	DEC	ANN	PDR (YRS)	NO. OBS
CIG = GTR 1000 FT AND VSBY = GTR 3 MI	14 LST	30.2	27.6	30.8	29.8	30.8	30.0	30.9	31.0	30.0	31.0	29.9	30.6	302.6	11	3189
	20 LST	30.5	27.7	30.7	29.5	30.8	30.0	30.8	31.0	29.9	30.8	30.0	30.4	302.1	11	2961
	02 LST	30.7	27.7	31.0	29.8	30.7	30.0	31.0	31.0	30.0	31.0	30.0	30.8	303.7	10	2793
	08 LST	30.3	27.7	30.9	29.8	31.0	30.0	30.9	31.0	30.0	30.7	29.9	31.0	303.2	11	3188
CIG = GTR 2000 FT AND VSBY = GTR 3 MI W/SFC WND LES 10 KTS	14 LST	6.3	3.5	4.2	3.5	3.1	0.1	0.2	0.4	1.1	2.0	3.4	4.9	32.7	11	3189
	20 LST	14.5	12.3	10.4	10.4	7.7	3.2	3.2	2.2	5.9	12.0	10.4	14.8	107.0	11	2960
	02 LST	17.7	16.6	16.2	16.1	14.9	11.5	11.2	12.8	14.3	18.3	15.0	18.9	183.5	10	2793
	08 LST	17.5	15.4	17.3	15.3	12.2	8.3	7.7	7.2	9.4	15.0	14.1	19.2	158.6	11	3188
SFC WND = GTR 17 KTS AND NO PRECIP.	14 LST	13.3	13.2	16.8	17.1	21.2	25.2	25.8	28.0	23.9	18.8	16.6	13.0	232.9	11	3133
	20 LST	6.4	5.2	8.4	8.9	12.1	13.9	15.5	16.2	11.0	6.2	8.3	6.8	118.9	10	2892
	02 LST	5.0	4.1	5.8	4.8	7.3	6.3	6.8	6.3	4.1	3.7	6.0	4.2	64.4	10	2736
	08 LST	4.5	4.8	6.6	6.6	8.8	9.5	11.2	11.2	8.0	5.9	7.7	4.7	89.5	11	3141
SFC WND 4-10 KTS AND TMP 33-89 DEG F AND NO PRECIP.	14 LST	9.5	6.0	6.6	5.4	3.7	0.3	0.9	1.0	1.4	3.0	4.9	8.3	51.0	11	3133
	20 LST	14.6	13.3	12.0	12.6	8.8	4.8	5.7	4.0	7.8	15.5	11.9	16.3	127.3	10	2892
	02 LST	16.5	16.0	14.8	14.1	14.5	12.1	12.1	13.3	14.9	16.7	14.3	16.8	176.1	10	2681
	08 LST	16.9	14.2	13.6	12.3	10.1	7.7	7.3	7.5	9.5	13.1	11.5	17.0	140.7	11	3140
SKY COVER LES 3/10 AND VSBY = GTR 3 MI	14 LST	8.3	6.4	4.3	2.9	3.4	6.7	7.3	6.0	7.8	6.3	5.8	6.5	71.7	9	2418
	20 LST	9.8	8.2	7.6	4.3	5.1	7.7	6.3	6.1	7.1	8.2	9.2	11.0	90.6	8	2417
	02 LST	15.7	11.7	15.3	8.2	11.5	13.3	12.5	14.0	12.2	12.5	13.5	14.8	155.2	8	2205
	08 LST	11.4	6.9	10.4	6.1	6.9	9.1	7.4	8.2	6.7	7.7	8.2	11.1	100.1	8	2416
CIG = GTR 2500 FT AND VSBY = GTR 3 MI	14 LST	28.9	26.4	30.2	29.0	30.2	30.0	30.5	31.0	29.7	30.1	28.9	29.1	354.0	11	3189
	20 LST	29.5	27.1	29.2	28.4	30.4	29.6	30.4	31.0	29.4	29.8	29.7	29.4	333.7	11	2961
	02 LST	29.5	27.1	30.1	29.0	30.3	29.9	30.7	31.0	29.9	31.0	29.4	30.0	337.9	10	2793
	08 LST	28.6	27.1	30.3	29.2	30.2	29.9	30.3	30.7	29.4	30.2	29.1	29.5	334.5	11	3188
CIG = GTR 6000 FT AND VSBY = GTR 3 MI	14 LST	23.8	20.9	24.4	22.4	25.3	26.0	27.1	27.7	25.6	26.4	24.6	23.4	297.6	11	3189
	20 LST	24.1	19.9	24.1	21.3	24.6	25.1	25.6	27.1	25.7	25.5	24.3	23.2	290.3	11	2961
	02 LST	26.2	20.4	25.6	23.8	27.1	26.6	25.4	26.1	25.7	26.5	23.6	25.3	302.3	10	2793
	08 LST	24.1	20.8	26.2	25.2	26.2	25.7	25.6	26.0	23.6	25.4	25.1	25.4	299.3	11	3188
CIG = GTR 10000 FT AND VSBY = GTR 3 MI	14 LST	22.5	19.5	22.8	21.5	23.5	24.3	25.4	25.9	24.4	25.0	24.0	21.9	280.7	11	3189
	20 LST	23.0	19.6	23.0	20.4	23.8	23.9	22.8	25.5	24.0	24.9	23.4	22.4	276.7	11	2961
	02 LST	26.0	19.9	24.7	22.9	26.2	25.5	24.7	25.7	25.0	26.0	23.1	24.8	294.5	10	2793
	08 LST	23.2	19.5	24.8	24.0	24.9	23.6	23.5	24.2	22.5	24.6	24.5	24.2	283.5	11	3188

AREA NO. 26

UNITED STATES OF AMERICA		NORTHERN SLOPES				LATITUDE 2140N		LONGITUDE 15800W							
BOUNDARIES		2209N 15943W	2200N 15920W	2139N 15805W	2116N 15742W	2112N 15700W	2104N 15650W	2055N 15703W	2047N 15649W	2037N 15622W	2041N 15600W				
PARAMETER DESCRIPTION		JAN	FEB	MAR	APR	MAY	JUN	JUL	AUG	SEP	OCT	NOV	DEC	ANN	
MEAN MAX TMP (F)		79	79	79	81	82	84	85	85	85	84	82	79	82	
MEAN MIN TMP (F)		65	64	65	66	68	69	70	71	71	70	69	66	68	
LARGEST MEAN PRECIP(IN)		4.36	4.35	6.87	4.31	2.16	1.34	4.68	2.32	1.64	2.83	5.15	3.92	44.1	
SMALLEST MEAN PRECIP(IN)		4.02	2.20	1.94	1.23	0.83	0.11	0.47	0.25	0.33	1.00	1.66	2.09	16.1	
		MEAN NUMBER OF DAYS													
CIG = GTR 1000 FT AND VSBY = GTR 3 MI		13 LST	30.5	27.7	30.8	29.8	30.8	30.0	30.9	30.0	30.9	30.0	30.9	30.4	362.5
		19 LST	30.6	27.5	30.7	29.6	30.9	30.0	30.9	30.8	29.9	30.7	29.9	30.5	362.0
		01 LST	30.8	27.8	30.9	29.9	30.9	30.0	31.0	31.0	30.0	31.0	30.0	30.8	364.1
		07 LST	30.6	27.7	30.8	29.8	30.9	30.0	30.8	30.8	30.0	30.8	29.8	30.7	362.7
CIG = GTR 2000 FT AND VSBY = GTR 3 MI W/SFC WND LES 10 KTS		13 LST	9.6	6.0	6.8	5.9	3.7	2.5	2.5	2.5	4.3	6.7	6.1	64.8	
		19 LST	15.1	11.9	11.8	10.9	7.8	5.9	5.6	4.5	9.4	13.7	11.6	122.2	
		01 LST	18.3	15.2	16.1	14.7	12.4	11.9	10.4	12.2	14.4	18.7	14.1	174.8	
		07 LST	18.1	14.8	16.8	14.6	12.0	10.9	10.5	9.0	13.5	17.3	14.1	168.8	
SFC WND = GTR 17 KTS AND NO PRECIP.		13 LST	8.2	8.7	10.8	10.4	11.8	13.9	14.2	15.4	13.0	10.3	10.0	8.9	135.6
		19 LST	4.5	4.1	4.9	5.3	6.8	7.6	8.2	8.6	5.9	3.5	5.4	4.9	69.7
		01 LST	3.7	3.4	3.8	3.5	4.2	3.4	3.8	4.0	2.1	2.2	3.4	3.6	41.1
		07 LST	3.3	3.6	4.0	4.5	5.0	5.0	6.1	5.9	4.1	3.2	4.4	3.9	52.6
SFC WND 4-10 KTS AND TMP 33-89 DEG F AND NO PRECIP.		13 LST	12.0	8.6	9.6	7.9	6.2	4.9	5.1	4.8	6.7	9.7	8.3	11.6	95.4
		19 LST	15.0	13.6	13.3	12.4	10.5	9.0	9.8	8.7	12.6	17.0	12.7	14.4	150.0
		01 LST	15.9	13.7	14.4	14.1	14.1	14.8	14.3	15.2	16.2	17.4	13.9	13.9	177.9
		07 LST	15.5	13.0	13.3	12.8	12.7	12.5	12.8	12.0	13.7	15.1	11.9	14.5	159.8
SKY COVER LES 3/10 AND VSBY = GTR 3 MI		13 LST	6.7	4.7	3.4	2.1	2.4	4.5	4.3	3.7	5.4	4.6	4.5	4.7	51.0
		19 LST	7.1	5.6	4.6	2.3	2.9	4.3	3.6	3.3	4.6	5.1	6.0	7.2	56.6
		01 LST	12.4	9.7	10.9	6.3	7.5	8.7	7.8	9.1	8.3	9.5	10.0	10.7	110.9
		07 LST	8.6	5.4	6.4	3.7	3.7	5.2	4.1	4.5	4.0	5.3	5.9	7.7	64.5
CIG = GTR 2500 FT AND VSBY = GTR 3 MI		13 LST	27.9	25.6	28.9	28.1	29.0	29.0	28.7	29.3	28.6	28.9	27.7	27.2	338.9
		19 LST	28.2	25.1	27.0	26.1	27.7	28.1	28.7	28.0	27.1	27.5	27.2	26.8	327.5
		01 LST	28.2	25.9	28.1	26.9	28.4	28.4	29.0	28.3	28.2	29.3	27.8	28.0	336.5
		07 LST	27.3	25.4	28.2	26.9	28.1	27.6	27.5	27.6	27.0	28.2	27.3	27.3	328.4
CIG = GTR 6000 FT AND VSBY = GTR 3 MI		13 LST	21.0	17.7	20.9	19.1	21.3	21.6	22.0	22.2	22.3	22.0	20.9	19.8	250.8
		19 LST	20.5	16.3	19.1	16.4	18.3	20.4	20.4	20.7	20.8	21.1	19.3	18.9	232.2
		01 LST	22.5	18.8	21.8	20.0	21.8	22.0	21.0	21.3	22.7	23.2	20.5	20.6	256.2
		07 LST	20.5	17.5	20.5	19.0	20.2	19.7	18.3	18.8	18.9	21.0	20.0	20.2	234.6
CIG = GTR 10000 FT AND VSBY = GTR 3 MI		13 LST	19.9	16.4	19.7	18.3	19.6	20.4	20.8	21.2	21.0	21.1	20.2	18.8	237.4
		19 LST	19.5	15.7	18.0	15.3	17.3	19.3	18.5	19.6	19.7	20.6	18.4	18.2	220.5
		01 LST	22.4	18.3	21.1	19.3	21.1	21.1	20.5	21.0	22.1	22.8	20.1	20.0	249.8
		07 LST	19.6	16.6	19.5	17.9	19.1	18.2	16.9	17.5	18.2	20.1	19.5	19.2	222.3

LANAI, LANAI, HAWAII

STA NO. 91005 (IN AREA NUMBER 27)

LATITUDE 2047N

LONGITUDE 15656W

ELEVATION(FT) 01315

PARAMETER DESCRIPTION	JAN	FEB	MAR	APR	MAY	JUN	JUL	AUG	SEP	OCT	NOV	DEC	ANN	PDR (YRS)	NO, OBS
ABS MAX TMP (F)	83	79	81	82	83	85	85	88	89	85	85	83	89	6	-113
MEAN MAX TMP (F)	75	76	76	77	78	79	81	82	81	81	79	76	78	5	-113
MEAN MIN TMP (F)	57	59	59	60	62	63	64	64	63	63	62	60	61	5	-113
ABS MIN TMP (F)	46	51	49	51	50	55	55	55	59	56	56	50	46	5	-113
MEAN NO DYS TMP = DR GTR 90(F)	0.0	0.0	0.0	0.0	0.0	0.0	0.0	0.0	0.0	0.0	0.0	0.0	0.0	5	-29
MEAN NO DYS TMP = DR LES 32(F)	0.0	0.0	0.0	0.0	0.0	0.0	0.0	0.0	0.0	0.0	0.0	0.0	0.0	5	-29
MEAN NO DYS TMP = DR LES 0(F)	0.0	0.0	0.0	0.0	0.0	0.0	0.0	0.0	0.0	0.0	0.0	0.0	0.0	5	-29
MEAN DEW PT TMP (F)	61	60	60	61	61	64	65	66	65	64	64	62	63	0	-50
MEAN REL HUM (PCT)	85	79	79	79	75	80	79	80	80	78	81	82	80	3	-29
MEAN PRESS ALT (FT)	1236	1233	1209	1190	1187	1197	1195	1223	1249	1249	1236	1235	1220	0	-30
MEAN PRECIP (IN)	4.18	3.04	4.80	1.45	0.70	0.37	0.97	0.52	1.05	1.41	4.16	4.31	27.0	7	-113
MEAN SNOW FALL (IN)	0.0	0.0	0.0	0.0	0.0	0.0	0.0	0.0	0.0	0.0	0.0	0.0	0.0	5	-29
MEAN NO DYS PRCP = DR GTR 0.1 IN	7.7	6.2	7.1	3.8	2.0	1.1	2.4	1.0	2.4	2.8	6.5	7.8	51.2	7	-29
MEAN NO DYS SNFL = DR GTR 1.5 IN	0.0	0.0	0.0	0.0	0.0	0.0	0.0	0.0	0.0	0.0	0.0	0.0	0.0	5	-29
MEAN NO DYS W/DCUR VSBY LES 1/2 MI														0	0
MEAN NO DYS TSTMS														0	0
P FREQ WND SPD = DR GTR 17 KTS														0	0
P FREQ WND SPD = DR GTR 28 KTS														0	0
P FREQ LES 5000 FT A/D LES 5 MI														0	0
P FREQ LES 1500 FT A/D LES 3 MI														0	0
FOR 00-02 LST														0	0
03-05 LST														0	0
06-08 LST														0	0
09-11 LST														0	0
12-14 LST														0	0
15-17 LST														0	0
18-20 LST														0	0
21-23 LST														0	0
P FREQ LES 300 FT A/D LES 1 MI														0	0
FOR 00-02 LST														0	0
03-05 LST														0	0
06-08 LST														0	0
09-11 LST														0	0
12-14 LST														0	0
15-17 LST														0	0
18-20 LST														0	0
21-23 LST														0	0

LANAI, LANAI, HAWAII

MEAN NUMBER OF DAYS

PARAMETER DESCRIPTION	JAN	FEB	MAR	APR	MAY	JUN	JUL	AUG	SEP	OCT	NOV	DEC	ANN	PDR (YRS)	NO. OBS
CIG = GTR 1000 FT AND VSBY = GTR 3 MI	14 LST													0	0
	20 LST													0	0
	02 LST													0	0
	08 LST													0	0
CIG =GTR 2000 FT AND VSBY =GTR 3 MI W/SPC WND LES 10 KTS	14 LST													0	0
	20 LST													0	0
	02 LST													0	0
	08 LST													0	0
SFC WND = GTR 17 KTS AND NO PRECIP.	14 LST													0	0
	20 LST													0	0
	02 LST													0	0
	08 LST													0	0
SPC WND 4-10 KTS AND TMP 33-89 DEG F AND NO PRECIP.	14 LST													0	0
	20 LST													0	0
	02 LST													0	0
	08 LST													0	0
SKY COVER LES 3/10 AND VSBY = GTR 3 MI	14 LST													0	0
	20 LST													0	0
	02 LST													0	0
	08 LST													0	0
CIG = GTR 2500 FT AND VSBY = GTR 3 MI	14 LST													0	0
	20 LST													0	0
	02 LST													0	0
	08 LST													0	0
CIG = GTR 6000 FT AND VSBY = GTR 3 MI	14 LST													0	0
	20 LST													0	0
	02 LST													0	0
	08 LST													0	0
CIG = GTR 10000 FT AND VSBY = GTR 3 MI	14 LST													0	0
	20 LST													0	0
	02 LST													0	0
	08 LST													0	0

DATA NOT AVAILABLE

KAUAI, KAUAI, HAWAII

STA NO. 91163 (IN AREA NUMBER 27)

LATITUDE 2154N

LONGITUDE 15935W

ELEVATION(FT) 00030

PARAMETER DESCRIPTION	JAN	FEB	MAR	APR	MAY	JUN	JUL	AUG	SEP	OCT	NOV	DEC	ANN	PDR (YRS)	NO. OBS
ABS MAX TMP (F)	86	86	87	88	90	92	90	91	92	92	88	88	92	39	-113
MEAN MAX TMP (F)	79	79	79	80	82	84	84	85	85	84	82	80	82	33	-113
MEAN MIN TMP (F)	63	63	63	64	66	69	70	70	70	69	67	65	67	34	-113
ABS MIN TMP (F)	51	49	51	55	58	58	63	62	63	60	56	53	49	38	-113
MEAN NO DYS TMP = OR GTR 90(F)	0.0	0.0	0.0	0.0	4.8	6.9	7.2	8.6	8.3	7.2	0.0	0.0	43.0	33	-29
MEAN NO DYS TMP = OR LES 32(F)	0.0	0.0	0.0	0.0	0.0	0.0	0.0	0.0	0.0	0.0	0.0	0.0	0.0	38	-29
MEAN NO DYS TMP = OR LES 0(F)	0.0	0.0	0.0	0.0	0.0	0.0	0.0	0.0	0.0	0.0	0.0	0.0	0.0	38	-29
MEAN DEW PT TMP (F)														0	0
MEAN REL HUM (PCT)														0	0
MEAN PRESS ALT (FT)														0	0
MEAN PRECIP (IN)	4.71	3.36	3.78	1.80	1.40	1.04	1.27	1.59	1.72	2.37	2.87	4.03	30.0	59	-113
MEAN SNOW FALL (IN)	0.0	0.0	0.0	0.0	0.0	0.0	0.0	0.0	0.0	0.0	0.0	0.0	0.0	38	-29
MEAN NO DYS PRCP = OR GTR 0.1 IN	8.3	6.7	6.7	4.5	3.7	2.5	2.9	3.5	3.3	4.1	4.8	7.5	58.5	59	-29
MEAN NO DYS SNFL = OR GTR 1.5 IN	0.0	0.0	0.0	0.0	0.0	0.0	0.0	0.0	0.0	0.0	0.0	0.0	0.0	38	-29
MEAN NO DYS W/OCUR VSBY LES 1/2 MI														0	0
MEAN NO DYS TSTMS														0	0
P FREQ WND SPD = OR GTR 17 KTS														0	0
P FREQ WND SPD = OR GTR 28 KTS														0	0
P FREQ LES 5000 FT A/D LES 5 MI														0	0
P FREQ LES 1500 FT A/D LES 3 MI														0	0
FOR 00-02 LST														0	0
03-05 LST		0.0			0.0	0.0	0.0	0.0	0.0	0.0	0.0			2	244
06-08 LST	0.0	0.0	0.0	0.0	0.6	0.0	0.0	0.0	1.7	1.1	0.0			2	1863
09-11 LST	0.0	0.0	0.0	0.0	0.0	0.0	0.0	0.5	1.1	2.2	0.0			2	1864
12-14 LST	0.0	0.0	0.0	0.0	0.0	0.0	0.0	0.6	0.7	1.9	0.8			2	1527
15-17 LST	0.0	1.6	0.0	0.0	0.0	0.0	0.0	0.0	0.0	0.0	0.0			2	1412
18-20 LST			0.0		0.0	0.0	0.0	0.0	0.0	0.0	0.0			2	292
21-23 LST														0	0
P FREQ LES 300 FT A/D LES 1 MI														0	0
FOR 00-02 LST														0	0
03-05 LST		0.0			0.0	0.0	0.0	0.0	0.0	0.0	0.0			2	244
06-08 LST	0.0	0.0	0.0	0.0	0.0	0.0	0.0	0.0	0.0	0.0	0.0			2	1863
09-11 LST	0.0	0.0	0.0	0.0	0.0	0.0	0.0	0.0	0.0	0.5	0.0			2	1864
12-14 LST	0.0	0.0	0.0	0.0	0.0	0.0	0.0	0.0	0.0	0.6	0.0			2	1527
15-17 LST	0.0	0.0	0.0	0.0	0.0	0.0	0.0	0.0	0.0	0.0	0.0			2	1412
18-20 LST			0.0		0.0	0.0	0.0	0.0	0.0	0.0	0.0			2	292
21-23 LST														0	0

KAUAI, KAUAI, HAWAII

MEAN NUMBER OF DAYS

PARAMETER DESCRIPTION		JAN	FEB	MAR	APR	MAY	JUN	JUL	AUG	SEP	OCT	NOV	DEC	ANN	PGR (YRS)	NO. OBS
CIG = GTR 1000 FT AND VSBY = GTR 3 MI	13 LST	31.0	28.0	31.0	30.0	31.0	30.0	31.0	31.0	30.0	30.5	29.5			2	622
	19 LST	31.0	28.0	31.0	30.0	31.0	30.0	31.0	31.0	30.0	31.0	30.0			2	469
	01 LST														0	0
	07 LST	31.0	28.0	31.0	30.0	31.0	30.0	31.0	31.0	29.5	31.0	30.0			2	626
CIG = GTR 2000 FT AND VSBY = GTR 3 MI W/SFC WND LES 10 KTS	13 LST	20.6	14.3	14.2	11.0	4.9	4.2	5.5	2.0	6.1	7.5	13.1			2	622
	19 LST	23.3	17.3	16.7	13.8	10.5	6.8	13.0	6.5	9.5	14.1	20.3			2	469
	01 LST														0	0
	07 LST	29.0	20.4	26.9	23.5	18.5	14.7	16.5	15.5	18.5	21.0	23.9			2	626
SFC WND = GTR 17 KTS AND NO PRECIP.	13 LST	1.0	6.6	5.6	10.0	11.4	16.8	10.5	19.0	13.2	11.2	3.2			2	621
	19 LST	0.0	3.3	0.6	1.2	8.4	4.8	2.5	7.4	9.5	3.3	0.8			2	467
	01 LST														0	0
	07 LST	0.0	2.0	0.0	1.0	1.1	1.1	1.0	4.0	1.5	2.5	0.5			2	625
SFC WND 4-10 KTS AND TMP 33-89 DEG F AND NO PRECIP.	13 LST	23.7	11.2	11.7	9.5	6.5	4.2	8.0	2.5	10.7	8.1	16.3			2	621
	19 LST	17.1	13.3	11.8	11.2	9.1	12.9	14.9	8.8	10.2	14.8	15.4			2	467
	01 LST														0	0
	07 LST	12.0	10.2	10.9	12.5	16.3	18.4	18.0	16.5	11.5	12.0	10.7			2	625
SKY COVER LES 3/10 AND VSBY = GTR 3 MI	13 LST														0	0
	19 LST														0	0
	01 LST														0	0
	07 LST														0	0
CIG = GTR 2500 FT AND VSBY = GTR 3 MI	13 LST	31.0	28.0	30.5	30.0	31.0	30.0	31.0	30.5	30.0	30.0	29.5			2	622
	19 LST	31.0	27.3	31.0	30.0	31.0	30.0	31.0	31.0	30.0	29.6	30.0			2	469
	01 LST														0	0
	07 LST	31.0	28.0	30.0	30.0	31.0	29.5	31.0	30.5	29.5	30.5	30.0			2	626
CIG = GTR 6000 FT AND VSBY = GTR 3 MI	13 LST	16.5	17.9	20.8	22.0	22.3	17.9	18.0	20.0	19.8	19.5	15.8			2	622
	19 LST	15.5	20.7	24.2	24.8	20.4	23.9	20.5	23.8	19.7	19.5	18.6			2	469
	01 LST														0	0
	07 LST	20.0	17.8	22.8	22.0	26.1	20.0	22.0	21.0	25.5	22.0	19.8			2	626
CIG = GTR 10000 FT AND VSBY = GTR 3 MI	13 LST	15.5	18.3	19.3	22.0	20.6	16.8	17.5	19.0	19.8	17.5	15.8			2	622
	19 LST	15.5	18.6	24.2	23.1	19.0	23.9	19.8	21.6	19.0	16.8	17.0			2	469
	01 LST														0	0
	07 LST	18.0	17.8	21.3	20.0	23.9	18.9	21.0	17.5	24.0	20.0	17.3			2	626

LIHUE, KAUAI, HAWAII

STA NO. 91165 (IN AREA NUMBER 27)

LATITUDE 2158N

LONGITUDE 15920W

ELEVATION(FT) 00148

PARAMETER DESCRIPTION	JAN	FEB	MAR	APR	MAY	JUN	JUL	AUG	SEP	OCT	NOV	DEC	ANN	PQR	NO.
														(YRS)	UBS
ABS MAX TMP (F)	87	86	87	87	87	89	91	90	91	91	88	87	91	55	-613
MEAN MAX TMP (F)	78	78	78	79	80	82	83	83	84	83	81	78	81	55	-113
MEAN MIN TMP (F)	61	61	62	64	66	69	70	70	70	68	66	64	66	56	-113
ABS MIN TMP (F)	46	47	47	51	54	59	59	58	59	55	51	50	46	56	-613
MEAN NO DYS TMP = DR GTR 90(F)	0.0	0.0	0.0	0.0	0.0	0.0	0.0	0.0	0.0	0.2	0.0	0.0	0.2	13	4383
MEAN NO DYS TMP = DR LES 32(F)	0.0	0.0	0.0	0.0	0.0	0.0	0.0	0.0	0.0	0.0	0.0	0.0	0.0	13	4383
MEAN NO DYS TMP = DR LES 0(F)	0.0	0.0	0.0	0.0	0.0	0.0	0.0	0.0	0.0	0.0	0.0	0.0	0.0	13	4383
MEAN DEW PT TMP (F)	63	63	62	64	65	67	68	69	69	68	66	64	66	13	105089
MEAN REL HUM (PCT)	78	77	75	75	74	74	75	75	75	76	77	77	76	13	105089
MEAN PRESS ALT (FT)	68	64	28	5	5	21	10	36	67	69	53	63	41	0	-50
MEAN PRECIP (IN)	7.00	4.64	5.75	3.81	3.62	2.35	3.10	3.35	3.51	4.78	5.21	6.35	53.5	56	-113
MEAN SNOW FALL (IN)	0.0	0.0	0.0	0.0	0.0	0.0	0.0	0.0	0.0	0.0	0.0	0.0	0.0	13	4383
MEAN NO DYS PRCP = DR GTR 0.1 IN	10.7	8.2	7.4	6.7	6.6	4.7	5.7	6.0	5.7	7.3	7.8	10.0	86.8	56	-29
MEAN NO DYS SNFL = DR GTR 1.5 IN	0.0	0.0	0.0	0.0	0.0	0.0	0.0	0.0	0.0	0.0	0.0	0.0	0.0	13	4383
MEAN NO DYS W/OCUR VSBY LES 1/2 MI	0.2	0.0	0.0	0.0	0.0	0.0	0.0	0.1	0.0	0.0	0.1	0.1	0.5	13	4382
MEAN NO DYS TSTMS	1.4	1.1	1.3	0.3	0.3	0.0	0.1	0.1	0.7	1.1	0.9	0.7	8.0	13	4383
P FREQ WND SPD = DR GTR 17 KTS	5.5	5.2	5.5	5.2	2.9	2.5	2.3	2.8	1.2	1.7	5.4	5.9	3.8	13	105088
P FREQ WND SPD = DR GTR 28 KTS	0.0	0.0	0.0	0.0	0.0	0.0	0.0	0.1	0.0	0.0	0.0	0.0	0.0	13	105088
P FREQ LES 5000 FT A/D LES 5 MI	29.0	33.1	30.5	32.9	32.7	30.0	32.1	33.5	26.6	29.1	32.4	35.6	31.5	13	1050.9
P FREQ LES 1500 FT A/D LES 3 MI															
FOR 00-02 LST	3.5	4.1	2.3	2.6	1.2	1.3	2.2	3.0	1.9	2.9	1.9	3.1	2.5	13	13114
03-05 LST	3.4	3.9	3.0	1.9	1.2	1.9	3.0	3.4	1.7	2.0	1.8	3.8	2.6	13	13127
06-08 LST	3.6	3.7	2.1	2.1	1.4	1.2	2.5	2.5	1.4	1.3	2.7	4.8	2.4	13	13142
09-11 LST	2.1	3.4	3.6	1.5	0.8	1.1	1.7	1.8	0.5	1.0	2.4	3.9	2.0	13	13142
12-14 LST	2.8	3.6	3.0	0.6	0.2	0.6	1.5	1.3	0.5	1.0	1.7	3.7	1.7	13	13142
15-17 LST	4.0	4.1	2.3	1.3	0.4	0.8	1.8	1.1	0.5	1.8	2.0	3.6	2.0	13	13143
18-20 LST	4.1	3.8	2.6	1.9	0.8	1.7	2.3	2.2	0.6	2.7	2.8	3.0	2.4	13	13138
21-23 LST	4.0	3.8	2.1	2.0	1.1	1.6	2.6	2.9	0.8	2.2	2.2	4.8	2.5	13	13131
P FREQ LES 300 FT A/D LES 1 MI															
FOR 00-02 LST	0.0	0.0	0.0	0.0	0.0	0.0	0.0	0.0	0.0	0.0	0.0	0.0	0.0	13	13114
03-05 LST	0.1	0.1	0.1	0.0	0.0	0.0	0.1	0.0	0.0	0.0	0.0	0.0	0.0	13	13127
06-08 LST	0.0	0.0	0.0	0.1	0.0	0.0	0.1	0.0	0.0	0.0	0.1	0.4	0.1	13	13142
09-11 LST	0.2	0.0	0.2	0.1	0.0	0.0	0.0	0.0	0.0	0.0	0.1	0.4	0.1	13	13142
12-14 LST	0.4	0.0	0.1	0.0	0.0	0.0	0.0	0.0	0.0	0.2	0.0	0.2	0.1	13	13142
15-17 LST	0.4	0.1	0.1	0.0	0.0	0.0	0.0	0.1	0.0	0.0	0.0	0.1	0.1	13	13143
18-20 LST	0.0	0.0	0.0	0.1	0.0	0.0	0.0	0.2	0.0	0.0	0.2	0.3	0.1	13	13138
21-23 LST	0.1	0.0	0.0	0.0	0.0	0.0	0.0	0.0	0.1	0.0	0.0	0.1	0.0	13	13131

LIHUE, KAUAI, HAWAII

MEAN NUMBER OF DAYS

PARAMETER DESCRIPTION		JAN	FEB	MAR	APR	MAY	JUN	JUL	AUG	SEP	OCT	NOV	DEC	ANN	POR (YRS)	NO. OBS
CIG = GTR 1000 FT AND VSBY = GTR 3 MI	13 LST	30.7	27.9	30.7	30.0	30.9	29.8	30.9	30.8	30.0	30.6	29.9	30.4	362.8	13	4382
	19 LST	30.7	27.4	30.6	29.9	31.0	29.8	30.8	30.8	30.0	30.7	29.7	30.7	362.1	13	4382
	01 LST	30.8	28.0	30.9	29.9	30.9	30.0	30.9	30.9	29.8	30.8	29.9	30.6	363.4	13	4377
	07 LST	30.8	27.7	30.8	29.8	31.0	30.0	30.8	30.9	29.9	31.0	29.8	30.6	363.1	13	4382
CIG = GTR 2000 FT AND VSBY = GTR 3 MI W/SFC WND LES 10 KTS	13 LST	12.1	6.7	7.8	6.5	5.1	5.8	5.5	3.9	6.7	9.4	8.8	9.9	88.2	13	4382
	19 LST	19.0	13.0	14.7	11.7	8.5	9.5	8.7	8.2	14.2	14.5	13.6	14.4	150.0	13	4382
	01 LST	19.8	14.6	15.9	14.1	12.0	10.9	10.2	10.2	15.0	17.1	14.7	14.9	169.4	13	4377
	07 LST	20.2	14.5	15.7	12.8	10.7	10.9	10.6	8.3	15.8	18.1	14.9	15.6	168.1	13	4382
SFC WND = GTR 17 KTS AND NO PRECIP.	13 LST	2.2	1.9	1.8	1.6	0.9	0.8	1.1	1.0	0.2	0.8	1.6	1.9	15.8	13	4338
	19 LST	1.3	1.3	1.8	1.4	0.8	0.7	0.6	0.9	0.5	0.6	1.9	1.5	13.7	13	4333
	01 LST	1.5	1.3	0.8	1.7	0.9	0.5	0.6	0.7	0.2	0.6	1.5	1.7	11.6	13	4332
	07 LST	1.2	1.1	1.3	1.8	0.5	0.5	0.3	0.5	0.1	0.2	1.3	1.6	10.4	13	4343
SFC WND 4-10 KTS AND TMP 33-89 DEG F AND NO PRECIP.	13 LST	16.5	10.5	11.2	11.3	10.2	10.6	12.2	8.8	13.7	14.7	14.2	14.5	148.4	13	4338
	19 LST	19.2	14.3	15.5	14.6	14.8	13.6	15.9	13.5	18.0	17.7	14.9	16.0	188.0	13	4333
	01 LST	21.5	16.8	18.3	16.9	17.0	15.4	16.1	15.0	19.6	19.7	16.4	18.7	211.4	13	4332
	07 LST	22.3	15.3	17.5	16.9	15.8	14.8	17.2	13.5	18.5	20.6	17.0	18.3	207.7	13	4343
SKY COVER LES 3/10 AND VSBY = GTR 3 MI	13 LST	8.8	7.1	6.6	6.0	5.8	6.8	5.3	4.9	6.9	6.9	6.1	7.2	78.4	13	4382
	19 LST	10.0	7.4	6.1	4.1	3.2	4.0	2.7	3.7	4.7	5.5	6.1	5.8	63.3	13	4382
	01 LST	11.0	8.8	8.8	5.9	5.6	5.7	5.8	5.5	7.9	8.1	8.0	8.2	89.3	13	4377
	07 LST	9.4	6.1	6.0	3.9	3.7	2.8	2.3	2.8	4.5	5.1	6.2	5.5	58.3	13	4382
CIG = GTR 2500 FT AND VSBY = GTR 3 MI	13 LST	26.6	23.9	27.4	26.6	27.5	25.7	28.0	27.2	28.5	27.7	24.8	25.8	319.7	13	4382
	19 LST	25.7	23.7	26.2	24.5	24.0	22.0	23.0	23.5	25.4	24.4	22.6	25.6	290.6	13	4382
	01 LST	26.4	23.3	25.5	23.9	25.2	23.2	23.9	24.1	24.2	25.0	24.5	24.1	293.3	13	4377
	07 LST	25.9	22.5	25.3	23.3	23.1	24.6	22.9	22.2	24.2	23.6	22.7	24.4	284.7	13	4382
CIG = GTR 6000 FT AND VSBY = GTR 3 MI	13 LST	20.0	17.9	20.4	19.8	22.0	20.9	22.5	22.7	24.2	22.2	18.8	19.2	250.6	13	4382
	19 LST	20.4	17.4	18.5	18.2	17.4	16.9	16.7	19.1	20.0	19.5	17.5	19.3	220.9	13	4382
	01 LST	20.6	16.4	18.6	16.1	18.9	16.8	17.7	16.8	18.5	21.0	18.6	16.3	216.3	13	4377
	07 LST	19.6	15.3	18.4	16.7	15.9	17.2	14.8	15.7	18.5	18.2	17.1	17.2	204.6	13	4382
CIG = GTR 10000 FT AND VSBY = GTR 3 MI	13 LST	16.9	15.9	17.0	15.3	18.3	17.9	18.4	18.6	20.6	18.2	16.7	16.4	210.2	13	4382
	19 LST	17.5	15.2	15.2	14.7	13.6	13.9	13.1	14.9	17.7	16.8	15.8	16.2	184.6	13	4382
	01 LST	18.2	15.3	16.3	13.8	15.7	13.3	14.5	14.1	16.5	18.1	16.4	14.1	186.3	13	4377
	07 LST	16.7	13.6	14.1	13.1	13.5	12.5	11.2	12.2	14.5	15.1	14.2	14.1	164.8	13	4382

WAIHAWA/WHEELER AFB, OAHU, HAWAII

STA NO. 91175/ (IN AREA NUMBER 27)

LATITUDE 2128N LONGITUDE 15802W ELEVATION(FT) 00840

PARAMETER DESCRIPTION	JAN	FEB	MAR	APR	MAY	JUN	JUL	AUG	SEP	OCT	NOV	DEC	ANN	POR (YRS)	NO. OBS
ABS MAX TMP (F)	86	88	86	85	87	88	87	89	89	91	87	84	91	11	3598
MEAN MAX TMP (F)	76	76	75	77	80	81	82	82	83	81	79	76	79	11	3598
MEAN MIN TMP (F)	60	61	62	64	65	67	68	69	67	67	65	63	65	11	3598
ABS MIN TMP (F)	52	53	53	57	60	61	64	64	60	60	58	54	52	11	3598
MEAN NO DYS TMP = DR GTR 90(F)	0.0	0.0	0.0	0.0	0.0	0.0	0.0	0.0	0.0	0.1	0.0	0.0	0.1	11	3598
MEAN NO DYS TMP = DR LES 32(F)	0.0	0.0	0.0	0.0	0.0	0.0	0.0	0.0	0.0	0.0	0.0	0.0	0.0	11	3598
MEAN NO DYS TMP = DR LES 0(F)	0.0	0.0	0.0	0.0	0.0	0.0	0.0	0.0	0.0	0.0	0.0	0.0	0.0	11	3598
MEAN DEW PT TMP (F)	61	60	61	62	63	65	66	67	66	66	65	63	64	11	67018
MEAN REL HUM (PCT)	81	80	80	77	76	76	75	77	77	78	83	83	79	11	66999
MEAN PRESS ALT (T)	756	753	731	709	705	716	715	745	767	769	758	755	740	0	-50
MEAN PRECIP (IN)	5.14	3.79	4.07	3.46	1.78	1.38	2.05	1.62	1.78	3.98	3.60	5.22	37.9	11	3598
MEAN SNOW FALL (IN)	0.0	0.0	0.0	0.0	0.0	0.0	0.0	0.0	0.0	0.0	0.0	0.0	0.0	4	1192
MEAN NO DYS PRCP = DR GTR 0.1 IN	5.7	7.2	8.3	6.0	4.3	4.0	4.7	5.5	3.9	6.8	6.0	10.0	72.4	11	3598
MEAN NO DYS SNFL = DR GTR 1.5 IN	0.0	0.0	0.0	0.0	0.0	0.0	0.0	0.0	0.0	0.0	0.0	0.0	0.0	4	1192
MEAN NO DYS W/OCUR VSBY LES 1/2 MI	0.2	0.4	0.1	0.1	0.0	0.0	0.0	0.0	0.0	0.0	0.1	0.1	1.0	11	2803
MEAN NO DYS TSTMS	0.7	1.1	1.1	0.7	0.3	0.4	0.4	0.2	0.1	0.2	0.4	1.4	7.0	10	2793
P FREQ WND SPD = DR GTR 17 KTS	2.0	1.8	3.5	3.4	2.9	2.4	2.4	2.3	1.1	1.2	1.3	1.4	2.1	11	67142
P FREQ WND SPD = DR GTR 28 KTS	0.1	0.0	0.1	0.0	0.0	0.0	0.0	0.0	0.0	0.0	0.0	0.0	0.0	11	67142
P FREQ LES 5000 FT A/D LES 5 MI	37.9	39.0	52.5	54.1	45.0	52.9	49.0	45.0	36.8	35.8	36.4	47.2	44.3	11	67151
P FREQ LES 1500 FT A/D LES 3 MI															
FOR 00-02 LST	3.4	1.3	0.7	1.0	0.7	0.2	0.3	0.1	0.0	0.1	0.7	1.8	0.9	10	8394
03-05 LST	4.0	0.9	0.4	1.9	0.7	0.7	0.0	0.8	0.3	0.1	0.6	1.8	1.0	11	8417
06-08 LST	3.6	2.7	1.6	2.6	1.5	1.6	0.4	0.7	0.3	1.0	1.6	1.9	1.6	11	9937
09-11 LST	4.4	2.0	1.0	1.2	1.9	0.1	0.5	1.1	0.1	0.7	0.4	2.8	1.4	11	9937
12-14 LST	3.3	3.2	0.9	1.8	0.9	0.1	0.6	0.4	0.0	1.1	0.7	2.6	1.3	11	9935
15-17 LST	4.8	2.4	0.2	1.5	0.7	0.0	0.7	0.1	0.0	1.6	0.7	3.4	1.4	11	9901
18-20 LST	3.1	2.2	0.4	1.7	1.9	0.1	0.0	0.1	0.2	0.3	0.6	2.3	1.1	11	8661
21-23 LST	2.6	1.5	0.7	1.4	1.1	0.6	0.1	0.4	0.1	0.1	0.5	2.6	1.0	11	8412
P FREQ LES 300 FT A/D LES 1 MI															
FOR 00-02 LST	0.7	0.7	0.0	0.3	0.0	0.0	0.0	0.0	0.0	0.0	0.1	0.0	0.2	10	8394
03-05 LST	0.7	0.1	0.0	0.3	0.0	0.0	0.0	0.0	0.0	0.0	0.0	0.0	0.1	11	8417
06-08 LST	0.6	0.5	0.2	0.1	0.0	0.1	0.0	0.0	0.0	0.1	0.4	0.2	0.2	11	9937
09-11 LST	1.0	0.2	0.0	0.1	0.0	0.0	0.0	0.0	0.0	0.1	0.1	0.1	0.1	11	9937
12-14 LST	1.1	0.4	0.4	0.0	0.0	0.0	0.0	0.0	0.0	0.1	0.1	0.0	0.2	11	9935
15-17 LST	0.6	0.4	0.2	0.1	0.0	0.0	0.0	0.0	0.0	0.6	0.0	0.1	0.2	11	9901
18-20 LST	0.3	0.1	0.0	0.2	0.2	0.0	0.0	0.0	0.0	0.0	0.0	0.0	0.1	11	8661
21-23 LST	0.6	0.0	0.0	0.6	0.0	0.0	0.0	0.0	0.1	0.0	0.0	0.4	0.1	11	8412

WAHIAWA/WHEELER AFB, OAHU, HAWAII

MEAN NUMBER OF DAYS

PARAMETER DESCRIPTION		JAN	FEB	MAR	APR	MAY	JUN	JUL	AUG	SEP	OCT	NOV	DEC	ANN	POR (YRS)	NO. OBS
CIG = GTR 1000 FT AND VSBY = GTR 3 MI	13 LST	30.3	27.4	30.9	29.5	30.9	30.0	30.8	30.9	30.0	30.9	29.9	30.5	362.0	11	3441
	19 LST	30.3	27.4	30.9	29.9	30.7	30.0	31.0	30.9	30.0	30.7	29.9	30.7	362.4	11	3251
	01 LST	30.0	27.6	31.0	29.9	31.0	30.0	30.8	30.8	30.0	31.0	29.8	30.8	362.7	11	2811
	07 LST	30.2	27.6	30.8	29.8	30.8	29.8	31.0	31.0	30.0	31.0	29.4	30.7	362.1	11	3442
CIG = GTR 2000 FT AND VSBY = GTR 3 MI W/SFC WND LES 10 KTS	13 LST	14.7	11.9	13.7	12.2	11.9	6.8	7.3	9.4	13.4	15.2	17.1	15.2	148.8	11	3441
	19 LST	26.8	23.5	26.3	26.4	24.5	24.5	25.6	27.8	27.8	28.0	27.5	25.2	313.9	11	3251
	01 LST	27.6	24.8	26.3	27.3	29.0	26.8	28.8	30.0	28.9	30.2	28.2	26.9	334.8	11	2811
	07 LST	26.8	23.9	24.7	24.7	26.2	24.7	26.3	27.8	28.9	29.5	28.3	27.1	319.1	11	3442
SFC WND = GTR 17 KTS AND NO PRECIP.	13 LST	1.4	1.7	3.5	3.2	2.6	2.5	4.3	3.5	1.4	1.7	1.5	1.6	29.0	11	3379
	19 LST	0.2	0.1	0.3	0.6	0.4	0.1	0.2	0.2	0.0	0.1	0.2	0.3	2.7	11	3156
	01 LST	0.1	0.0	0.4	0.3	0.0	0.1	0.0	0.0	0.0	0.0	0.0	0.1	1.0	11	2736
	07 LST	0.2	0.2	0.3	0.2	0.0	0.1	0.0	0.1	0.0	0.0	0.1	0.0	1.2	11	3351
SFC WND 4-10 KTS AND TMP 33-89 DEG F AND NO PRECIP.	13 LST	17.6	14.3	16.8	13.8	14.9	11.0	12.8	13.2	16.5	19.4	17.4	19.0	186.7	11	3379
	19 LST	13.7	13.9	16.7	16.7	17.2	20.0	18.1	18.2	14.0	16.4	11.7	14.8	191.4	11	3154
	01 LST	11.5	12.0	16.3	11.1	11.8	12.0	12.5	10.9	8.8	10.7	7.7	13.2	138.5	11	2735
	07 LST	10.8	10.6	15.3	15.6	16.0	19.5	18.4	17.5	12.7	12.6	10.5	13.1	172.6	11	3351
SKY COVER LES 3/10 AND VSBY = GTR 3 MI	13 LST	2.2	1.2	1.8	0.8	1.0	1.3	1.0	1.0	0.7	0.3	0.3	0.3	11.9	4	1204
	19 LST	9.2	6.4	6.9	3.8	2.7	3.0	4.5	6.0	5.0	3.0	6.1	4.0	60.6	4	1014
	01 LST	10.3	11.8	12.2	9.0	7.0	5.0	6.0	5.1	6.0	6.7	10.1	6.0	97.2	4	962
	07 LST	6.5	6.9	3.3	2.4	1.6	2.0	3.7	3.3	3.3	2.7	3.8	2.0	43.5	4	1203
CIG = GTR 2500 FT AND VSBY = GTR 3 MI	13 LST	27.7	24.9	26.0	26.8	27.3	28.0	29.1	30.0	29.2	29.3	28.2	27.3	334.0	11	3441
	19 LST	27.9	25.4	24.7	25.4	26.9	25.9	27.3	27.2	28.6	29.1	27.4	26.7	322.5	11	3251
	01 LST	28.4	25.9	24.3	25.7	27.2	25.7	27.4	27.3	28.8	30.3	28.7	27.2	326.9	11	2811
	07 LST	27.7	25.1	25.0	25.2	27.0	25.4	27.3	26.6	28.3	30.1	27.3	27.4	322.4	11	3442
CIG = GTR 6000 FT AND VSBY = GTR 3 MI	13 LST	14.0	11.6	12.7	10.3	12.0	11.9	14.8	16.7	14.8	14.8	13.7	12.2	159.5	11	3441
	19 LST	19.3	19.1	16.8	15.1	16.3	16.2	18.5	17.7	20.5	20.1	19.7	16.6	217.9	11	3251
	01 LST	21.8	19.6	17.0	17.0	21.3	17.0	18.6	18.1	21.4	23.1	20.9	18.9	235.2	11	2811
	07 LST	19.3	18.0	16.0	14.6	18.7	14.7	14.2	16.0	20.5	20.8	20.3	17.4	210.5	11	3442
CIG = GTR 10000 FT AND VSBY = GTR 3 MI	13 LST	13.0	10.7	11.9	9.5	11.7	11.3	14.5	15.9	14.1	14.3	12.9	11.9	151.7	11	3441
	19 LST	18.1	18.3	16.3	14.6	17.8	15.5	18.3	17.0	20.1	19.4	18.2	15.7	209.3	11	3251
	01 LST	21.6	18.7	16.0	16.6	21.6	16.3	17.9	17.3	21.2	22.0	20.3	18.3	227.2	11	2811
	07 LST	18.3	16.1	14.4	13.4	17.7	14.1	13.7	14.8	20.0	19.3	19.5	16.2	197.5	11	3442

BARBERS POINT, OAHU, HAWAII

STA NO. 91178 (IN AREA NUMBER 27)

LATITUDE 2118N

LONGITUDE 15804W

ELEVATION(FT) 00034

PARAMETER DESCRIPTION	JAN	FEB	MAR	APR	MAY	JUN	JUL	AUG	SEP	OCT	NOV	DEC	ANN	POR (YRS)	NO. OBS
ABS MAX TMP (F)	84	83	84	84	85	87	88	88	90	88	87	84	90	12	4382
MEAN MAX TMP (F)	78	78	78	79	81	83	84	84	84	83	81	79	81	12	4382
MEAN MIN TMP (F)	66	66	66	68	69	71	72	73	72	71	70	67	69	12	4382
ABS MIN TMP (F)	58	55	54	56	53	66	68	69	67	64	62	58	54	12	4382
MEAN NO DYS TMP = DR GTR 90(F)	0.0	0.0	0.0	0.0	0.0	0.0	0.0	0.0	0.1	0.0	0.0	0.0	0.1	12	4382
MEAN NO DYS TMP = DR LES 32(F)	0.0	0.0	0.0	0.0	0.0	0.0	0.0	0.0	0.0	0.0	0.0	0.0	0.0	12	4382
MEAN NO DYS TMP = DR LES 0(F)	0.0	0.0	0.0	0.0	0.0	0.0	0.0	0.0	0.0	0.0	0.0	0.0	0.0	12	4382
MEAN DEW PT TMP (F)	63	62	62	62	64	65	66	67	67	67	66	63	65	12	104376
MEAN REL HUM (PCT)	74	73	72	70	70	69	69	70	70	73	73	74	71	12	104371
MEAN PRESS ALT (FT)	-48	-51	-72	-93	-97	-87	-87	-57	-35	-33	-45	-48	-62	0	-50
MEAN PRECIP (IN)	3.84	2.42	3.42	0.73	0.90	0.13	0.35	0.47	0.34	1.50	2.24	2.59	18.5	12	4368
MEAN SNOW FALL (IN)	0.0	0.0	0.0	0.0	0.0	0.0	0.0	0.0	0.0	0.0	0.0	0.0	0.0	7	1494
MEAN NO DYS PRCP = DR GTR 0.1 IN	4.5	2.7	2.9	1.1	0.8	0.4	0.9	0.7	0.8	2.2	2.3	3.5	22.8	12	4368
MEAN NO DYS SNFL = DR GTR 1.5 IN	0.0	0.0	0.0	0.0	0.0	0.0	0.0	0.0	0.0	0.0	0.0	0.0	0.0	7	1494
MEAN NO DYS W/OCUR VSBY LES 1/2 MI	0.2	0.1	0.2	0.0	0.0	0.0	0.0	0.1	0.0	0.0	0.1	0.2	0.9	12	4358
MEAN NO DYS TSTMS	0.7	0.5	0.9	0.2	0.3	0.0	0.1	0.0	0.1	0.3	0.2	0.2	3.5	12	4382
P FREQ WND SPD = DR GTR 17 KTS	9.3	8.8	10.6	9.6	8.5	9.2	9.3	8.9	4.1	4.9	7.9	8.4	8.3	12	104328
P FREQ WND SPD = DR GTR 28 KTS	0.3	0.1	0.2	0.0	0.0	0.0	0.0	0.0	0.0	0.0	0.1	0.1	0.1	12	104328
P FREQ LES 3000 FT A/D LES 5 MI	18.9	19.3	15.9	17.6	13.6	17.4	16.7	14.2	11.0	15.7	16.8	19.3	16.4	12	104378
P FREQ LES 1500 FT A/D LES 3 MI															
FDR 00-02 LST	1.2	1.2	1.2	0.1	0.1	0.3	0.0	0.0	0.0	0.5	0.3	1.1	0.5	12	13122
03-05 LST	1.0	1.2	1.2	0.3	0.0	0.3	0.0	0.1	0.2	0.4	0.2	0.8	0.5	12	13122
06-08 LST	1.3	1.1	1.7	0.1	0.0	0.2	0.0	0.4	0.0	0.0	0.6	1.0	0.5	12	13123
09-11 LST	0.9	2.3	1.6	0.4	0.0	0.4	0.2	0.3	0.1	0.4	0.5	0.7	0.7	12	13049
12-14 LST	1.5	1.3	1.3	0.1	0.0	0.3	0.2	0.5	0.0	0.8	0.7	1.3	0.7	12	13016
15-17 LST	1.9	1.4	1.6	0.1	0.1	0.6	0.1	0.0	0.1	0.9	0.7	1.4	0.7	12	13061
18-20 LST	0.9	1.6	0.8	0.3	0.0	0.6	0.2	0.3	0.1	0.5	0.3	1.7	0.6	12	13100
21-23 LST	0.7	1.1	0.9	0.0	0.0	0.6	0.1	0.0	0.0	0.3	0.7	0.8	0.4	12	13120
P FREQ LES 300 FT A/D LES 1 MI															
FDR 00-02 LST	0.0	0.0	0.2	0.0	0.0	0.1	0.0	0.0	0.0	0.4	0.0	0.0	0.1	12	13122
03-05 LST	0.0	0.0	0.2	0.0	0.0	0.1	0.0	0.0	0.0	0.0	0.0	0.0	0.0	12	13122
06-08 LST	0.1	0.0	0.3	0.0	0.0	0.0	0.0	0.0	0.0	0.0	0.0	0.0	0.0	12	13123
09-11 LST	0.3	0.2	0.3	0.0	0.0	0.0	0.0	0.0	0.0	0.1	0.0	0.0	0.1	12	13049
12-14 LST	0.4	0.3	0.4	0.0	0.0	0.0	0.2	0.0	0.0	0.0	0.0	0.1	0.1	12	13016
15-17 LST	0.7	0.3	0.2	0.0	0.0	0.0	0.0	0.0	0.0	0.3	0.2	0.4	0.2	12	13061
18-20 LST	0.0	0.2	0.0	0.0	0.0	0.0	0.0	0.1	0.0	0.1	0.0	0.2	0.1	12	13100
21-23 LST	0.0	0.0	0.1	0.0	0.0	0.0	0.0	0.0	0.0	0.2	0.1	0.3	0.1	12	13120

BARBERS POINT, OAHU, HAWAII

MEAN NUMBER OF DAYS

PARAMETER DESCRIPTION		JAN	FEB	MAR	APR	MAY	JUN	JUL	AUG	SEP	OCT	NOV	DEC	ANN	PQR (YRS)	NO. OBS
CIG = GTR 1000 FT AND VSBY = GTR 3 MI	13 LST	30.6	27.6	30.7	30.0	31.0	29.9	30.9	30.9	30.0	30.8	29.9	30.7	363.0	12	4360
	19 LST	30.9	27.5	30.7	29.9	31.0	29.8	31.0	30.9	30.0	30.9	29.9	30.5	363.0	12	4379
	01 LST	30.8	27.8	30.7	30.0	31.0	29.9	31.0	31.0	30.0	30.8	29.9	30.8	363.7	12	4381
	07 LST	30.7	27.8	30.7	30.0	31.0	30.0	31.0	30.9	30.0	31.0	30.0	30.9	364.0	12	4380
CIG = GTR 2000 FT AND VSBY = GTR 3 MI W/SFC WND LFS 10 KTS	13 LST	12.7	7.0	6.9	6.5	4.4	4.1	4.7	5.1	7.0	7.9	7.5	10.6	84.4	12	4358
	19 LST	20.7	15.0	14.0	12.2	9.1	7.9	6.7	8.6	16.1	19.6	20.0	19.1	169.2	12	4377
	01 LST	22.2	18.2	21.0	20.5	21.0	22.7	23.7	22.2	25.2	24.0	22.1	21.6	264.4	12	4381
	07 LST	22.1	20.0	22.4	19.2	21.7	24.2	23.6	22.8	25.3	23.8	22.7	20.6	268.4	12	4380
SFC WND = GTR 17 KTS AND NO PRECIP.	13 LST	5.1	6.6	6.9	6.4	6.3	7.2	7.2	7.2	2.7	3.9	6.2	6.3	72.0	12	4326
	19 LST	2.0	1.2	2.4	2.3	1.8	2.6	4.0	2.4	0.6	0.4	1.3	1.9	22.9	12	4340
	01 LST	1.8	0.8	1.0	0.7	0.2	0.1	0.2	0.2	0.1	0.2	0.8	0.7	6.8	12	4358
	07 LST	1.7	0.6	0.8	0.5	0.2	0.1	0.3	0.1	0.0	0.2	1.0	1.0	6.5	12	4359
SFC WND 4-10 KTS AND TMP 33-89 DEG F AND NO PRECIP.	13 LST	16.3	10.6	11.2	10.3	7.6	8.2	7.9	9.6	11.7	13.5	12.8	14.1	133.8	12	4326
	19 LST	21.1	17.2	18.0	16.1	14.1	12.5	12.1	14.7	20.3	22.4	21.7	20.7	210.9	12	4340
	01 LST	20.7	19.2	21.8	22.1	24.1	23.5	25.7	25.4	26.2	23.9	21.5	20.9	275.0	12	4358
	07 LST	22.4	19.6	23.7	21.2	24.1	23.3	25.5	26.9	25.2	23.8	22.3	20.3	280.3	12	4359
SKY COVER LES 3/10 AND VSBY = GTR 3 MI	13 LST	7.2	3.3	3.6	1.7	2.2	2.7	2.2	1.9	2.3	2.9	4.5	5.3	39.8	12	4360
	19 LST	9.8	6.2	6.6	5.6	6.1	5.3	6.8	5.4	7.1	7.2	7.7	8.8	82.5	12	4379
	01 LST	13.2	12.8	15.4	12.9	13.2	13.5	15.7	14.1	17.9	15.7	13.2	13.4	173.0	12	4381
	07 LST	11.4	7.6	9.0	7.1	7.9	6.8	8.0	8.2	10.3	9.1	8.3	8.3	102.2	12	4380
CIG = GTR 2500 FT AND VSBY = GTR 3 MI	13 LST	29.7	27.2	30.6	29.8	30.8	29.9	30.8	30.7	30.0	30.4	29.4	30.0	359.3	12	4360
	19 LST	29.4	27.2	30.3	29.5	30.8	29.7	30.7	30.7	29.8	30.3	29.4	30.0	357.8	12	4379
	01 LST	30.1	27.2	30.5	30.0	30.8	29.7	30.8	30.7	29.9	30.8	29.4	30.3	360.4	12	4381
	07 LST	29.9	27.2	29.4	29.8	31.0	29.9	30.8	30.5	29.8	30.6	29.6	30.2	358.7	12	4380
CIG = GTR 6000 FT AND VSBY = GTR 3 MI	13 LST	22.3	19.1	22.6	21.5	22.0	19.2	21.0	20.6	22.4	22.8	22.5	23.1	259.1	12	4360
	19 LST	23.1	22.2	24.4	23.0	25.0	22.6	25.3	25.8	25.1	23.4	24.0	25.4	289.3	12	4379
	01 LST	25.4	23.2	27.5	26.1	28.2	25.9	27.2	28.2	27.6	27.4	25.2	25.5	317.4	12	4381
	07 LST	22.6	20.7	24.9	23.5	26.3	24.1	24.4	26.1	25.9	26.2	24.2	23.3	292.9	12	4380
CIG = GTR 10000 FT AND VSBY = GTR 3 MI	13 LST	21.0	17.8	21.5	20.5	20.6	18.2	20.3	19.6	21.8	20.8	22.2	22.4	246.9	12	4360
	19 LST	21.7	21.0	23.3	22.1	23.9	21.8	25.2	25.6	24.4	22.6	23.1	24.4	279.1	12	4379
	01 LST	24.0	22.5	26.5	25.2	27.5	25.5	27.0	27.9	26.9	27.2	24.6	24.6	309.4	12	4381
	07 LST	21.2	19.7	23.9	22.1	25.3	23.3	24.5	25.0	24.9	24.1	23.0	22.2	279.2	12	4380

FORD ISLAND, OAHU, HAWAII

STA NO. 91179/ (IN AREA NUMBER 27)

LATITUDE 2121N

LONGITUDE 15757W

ELEVATION(FT) 00018

PARAMETER DESCRIPTION	JAN	FEB	MAR	APR	MAY	JUN	JUL	AUG	SEP	OCT	NOV	DEC	ANN	PDR (YRS)	NO. US
ABS MAX TMP (F)	88	90	86	86	90	92	91	92	92	90	90	88	92	11	-91180
MEAN MAX TMP (F)	80	80	80	81	84	85	86	87	87	85	83	81	83	11	-91180
MEAN MIN TMP (F)	65	65	67	68	70	72	73	74	73	72	69	67	70	11	-91180
ABS MIN TMP (F)	57	56	57	60	63	66	67	68	66	62	60	59	56	11	-91180
MEAN NO DYS TMP = DR GTR 90(F)	0.0	0.1	0.0	0.0	0.2	0.6	1.0	2.1	0.7	0.3	0.3	0.0	5.3	11	-91180
MEAN NO DYS TMP = DR LES 32(F)	0.0	0.0	0.0	0.0	0.0	0.0	0.0	0.0	0.0	0.0	0.0	0.0	0.0	11	-91180
MEAN NO DYS TMP = DR LES 0(F)	0.0	0.0	0.0	0.0	0.0	0.0	0.0	0.0	0.0	0.0	0.0	0.0	0.0	11	-91180
MEAN DEW PT TMP (F)	63	62	62	63	64	66	67	67	67	67	66	64	65	11	-91180
MEAN REL HUM (PCT)	74	72	69	68	68	68	67	66	68	69	72	73	70	11	-91180
MEAN PRESS ALT (FT)	-65	-67	-69	-111	-114	-104	-104	-75	-53	-31	-62	-63	-79	0	-50
MEAN PRECIP (IN)	4.26	2.07	1.38	0.91	0.93	0.33	0.36	0.47	0.90	2.13	2.30	2.32	18.4	11	-91180
MEAN SNOW FALL (IN)	0.0	0.0	0.0	0.0	0.0	0.0	0.0	0.0	0.0	0.0	0.0	0.0	0.0	4	-91180
MEAN NO DYS PRCP = DR GTR 0.1 IN	4.1	4.0	2.7	1.7	2.0	0.8	0.8	1.0	1.7	2.3	2.9	3.8	27.8	11	-91180
MEAN NO DYS SNFL = DR GTR 1.5 IN	0.0	0.0	0.0	0.0	0.0	0.0	0.0	0.0	0.0	0.0	0.0	0.0	0.0	4	-91180
MEAN NO DYS W/OCUR VSBY LES 1/2 MI	0.1	0.1	0.0	0.0	0.1	0.0	0.1	0.0	0.0	0.0	0.1	0.0	0.3	11	-91180
MEAN NO DYS TSTM5	0.9	0.7	1.1	0.1	0.2	0.1	0.2	0.2	0.3	0.0	0.7	1.1	5.6	10	-91180
P FREQ WND SPD = DR GTR 17 KTS	5.0	7.3	15.0	11.0	7.8	10.6	12.2	10.9	8.8	8.6	5.2	10.4	9.4	11	-91180
P FREQ WND SPD = DR GTR 28 KTS	0.1	0.1	0.2	0.0	0.0	0.0	0.0	0.0	0.0	0.0	0.0	0.0	0.0	11	-91180
P FREQ LES 3000 FT A/D LES 3 MI	24.5	23.8	29.3	30.6	25.5	24.4	26.3	24.8	19.3	21.2	22.6	29.3	25.1	11	-91180
P FREQ LES 1500 FT A/D LES 3 MI															
FDR 00-02 LST	0.6	0.0	0.0	0.0	0.5	0.5	0.2	0.1	0.0	0.0	0.4	0.1	0.2	10	-91180
03-05 LST	0.7	0.1	0.0	0.4	0.0	0.1	0.0	0.0	0.1	0.2	0.1	0.1	0.2	11	-91180
06-08 LST	1.1	0.2	0.3	0.3	0.1	0.0	0.0	0.3	0.1	0.1	0.8	0.1	0.3	11	-91180
09-11 LST	1.6	0.2	0.1	0.1	0.0	0.0	0.0	0.1	0.0	0.2	0.2	0.2	0.2	11	-91180
12-14 LST	1.7	0.2	0.4	0.3	0.1	0.0	0.3	0.1	0.0	0.1	0.0	0.3	0.3	11	-91180
15-17 LST	1.8	0.4	0.1	0.2	0.0	0.0	0.1	0.0	0.2	0.3	0.3	0.0	0.3	11	-91180
18-20 LST	1.2	0.8	0.0	0.5	0.0	0.2	0.1	0.0	0.0	0.0	0.5	0.1	0.3	11	-91180
21-23 LST	1.4	0.0	0.0	0.1	0.0	0.0	0.1	0.0	0.0	0.0	0.4	0.3	0.2	11	-91180
P FREQ LES 300 FT A/D LES 1 MI															
FDR 00-02 LST	0.0	0.0	0.0	0.0	0.1	0.0	0.0	0.0	0.0	0.0	0.0	0.0	0.0	10	-91180
03-05 LST	0.0	0.0	0.0	0.0	0.0	0.0	0.0	0.0	0.0	0.0	0.1	0.0	0.0	11	-91180
06-08 LST	0.0	0.1	0.0	0.0	0.0	0.0	0.0	0.0	0.0	0.0	0.1	0.0	0.0	11	-91180
09-11 LST	0.1	0.0	0.0	0.0	0.0	0.0	0.0	0.0	0.0	0.0	0.0	0.0	0.0	11	-91180
12-14 LST	0.3	0.0	0.1	0.0	0.1	0.0	0.1	0.1	0.0	0.0	0.0	0.1	0.1	11	-91180
15-17 LST	0.6	0.0	0.0	0.0	0.0	0.0	0.0	0.0	0.0	0.0	0.0	0.0	0.1	11	-91180
18-20 LST	0.5	0.0	0.0	0.0	0.0	0.1	0.0	0.0	0.0	0.0	0.0	0.0	0.1	11	-91180
21-23 LST	0.6	0.0	0.0	0.0	0.0	0.0	0.0	0.0	0.0	0.0	0.0	0.1	0.1	11	-91180

FORD ISLAND, OAHU, HAWAII

MEAN NUMBER OF DAYS

PARAMETER DESCRIPTION		JAN	FEB	MAR	APR	MAY	JUN	JUL	AUG	SEP	OCT	NOV	DEC	ANN	PDR (YRS)	NO. OBS
CIG = GTR 1000 FT AND VSBY = GTR 3 MI	13 LST	30.6	28.0	30.8	29.9	31.0	30.0	31.0	30.9	30.0	31.0	30.0	31.0	364.2	11	-91180
	19 LST	30.6	27.7	31.0	29.9	31.0	29.9	31.0	31.0	30.0	30.9	29.9	31.0	363.9	11	-91180
	01 LST	30.9	28.0	31.0	30.0	30.8	29.9	31.0	31.0	30.0	31.0	29.9	31.0	364.5	11	-91180
	07 LST	30.7	27.9	30.9	29.9	31.0	30.0	31.0	31.0	30.0	31.0	29.8	31.0	364.2	11	-91180
CIG = GTR 2000 FT AND VSBY = GTR 3 MI W/SFC WND LES 10 KTS	13 LST	10.3	6.4	5.8	5.0	8.2	4.4	4.4	4.0	6.9	6.1	9.7	9.9	81.1	11	-91180
	19 LST	23.2	20.6	18.0	17.4	19.2	16.4	15.2	13.2	19.4	18.8	22.2	22.1	227.7	11	-91180
	01 LST	26.8	23.7	20.4	22.4	25.1	23.1	22.8	23.7	24.0	24.0	24.8	22.3	283.1	11	-91180
	07 LST	26.5	22.7	20.8	17.6	22.2	16.2	17.5	16.8	21.0	22.1	22.9	22.7	249.0	11	-91180
SFC WND = GTR 17 KTS AND NO PRECIP.	13 LST	4.3	4.3	10.4	7.3	6.3	8.7	10.2	10.9	7.1	7.0	4.5	5.4	86.4	11	-91180
	19 LST	1.4	0.9	3.0	1.5	0.7	1.4	2.0	1.7	1.0	1.6	0.7	2.0	17.9	11	-91180
	01 LST	0.7	0.8	1.7	0.3	0.1	0.5	1.1	0.7	0.3	0.3	0.2	2.1	8.8	11	-91180
	07 LST	0.8	0.3	2.8	1.0	0.9	0.9	1.8	0.7	0.5	0.6	0.4	1.3	12.0	11	-91180
SFC WND 4-10 KTS AND TMP 33-89 DEG F AND NO PRECIP.	13 LST	15.0	10.1	8.3	8.1	11.5	7.5	6.7	5.7	8.9	10.0	12.8	13.1	117.7	11	-91180
	19 LST	16.8	16.6	16.4	16.6	18.9	18.3	17.4	17.9	18.2	17.7	16.1	16.2	207.1	11	-91180
	01 LST	13.2	13.8	13.4	14.4	15.2	15.9	17.4	20.1	18.4	17.7	14.6	16.8	194.9	11	-91180
	07 LST	14.2	13.2	14.9	13.8	16.6	14.3	16.2	17.9	16.1	15.8	13.8	16.1	182.9	11	-91180
SKY COVER LES 3/10 AND VSBY = GTR 3 MI	13 LST	4.2	1.7	3.2	0.5	2.2	0.8	0.5	0.3	1.7	0.7	0.7	0.0	16.5	4	-91180
	19 LST	7.0	6.7	6.0	5.7	6.2	2.5	3.3	2.0	4.0	2.7	1.7	3.3	51.1	4	-91180
	01 LST	9.7	11.1	9.7	7.7	9.0	5.3	6.6	4.7	7.3	6.7	4.0	3.0	91.8	4	-91180
	07 LST	5.7	6.7	6.7	3.0	4.5	2.3	3.3	3.7	4.7	4.3	4.7	2.7	52.3	4	-91180
CIG = GTR 2500 FT AND VSBY = GTR 3 MI	13 LST	29.8	27.2	30.8	29.5	30.7	30.0	30.7	30.9	30.0	30.4	29.9	30.7	360.6	11	-91180
	19 LST	29.6	27.3	30.6	29.4	30.2	29.8	30.7	30.7	29.8	30.6	29.7	30.8	359.2	11	-91180
	01 LST	30.3	27.8	30.4	29.8	30.8	29.7	30.3	30.8	30.0	30.7	29.8	30.4	360.8	11	-91180
	07 LST	29.7	27.5	30.6	29.5	30.5	30.0	30.8	30.6	30.0	30.7	29.5	30.3	359.7	11	-91180
CIG = GTR 6000 FT AND VSBY = GTR 3 MI	13 LST	21.3	18.1	19.9	19.0	19.7	19.8	20.6	21.8	22.6	20.4	20.2	19.2	242.6	11	-91180
	19 LST	23.1	20.4	21.3	20.5	22.5	23.7	22.5	23.8	23.7	23.7	22.2	21.2	268.6	11	-91180
	01 LST	23.8	21.6	22.9	21.0	24.7	23.4	23.9	23.8	23.5	23.3	24.4	22.2	282.5	11	-91180
	07 LST	21.2	21.4	22.2	21.4	23.1	21.4	20.9	22.4	24.7	24.2	23.9	21.8	268.6	11	-91180
CIG = GTR 10000 FT AND VSBY = GTR 3 MI	13 LST	20.3	17.0	18.9	17.5	18.9	18.3	20.0	21.2	21.6	19.5	18.7	18.6	230.5	11	-91180
	19 LST	21.8	19.4	20.5	20.0	21.1	22.8	21.7	22.9	22.9	22.5	21.4	20.8	257.8	11	-91180
	01 LST	23.7	20.7	22.3	20.3	24.0	22.8	23.1	22.9	23.2	24.0	23.0	21.5	273.5	11	-91180
	07 LST	19.2	19.9	21.0	20.1	21.8	20.2	19.7	21.6	23.4	23.2	22.3	20.8	253.2	11	-91180

HONOLULU/HICKAM FIELD, OAHU, HAWAII

STA NO. 91180 (IN AREA NUMBER 27)

LATITUDE 2120N LONGITUDE 15757W ELEVATION(FT) 00014

PARAMETER DESCRIPTION	JAN	FEB	MAR	APR	MAY	JUN	JUL	AUG	SEP	OCT	NOV	DEC	ANN	PQR (YRS)	NO. UBS
ABS MAX TMP (F)	88	90	86	86	90	92	91	92	92	90	90	88	92	11	3711
MEAN MAX TMP (F)	80	80	80	81	84	85	86	87	87	85	83	81	83	11	3711
MEAN MIN TMP (F)	65	65	67	68	70	72	73	74	73	72	69	67	70	11	3711
ABS MIN TMP (F)	57	56	57	60	63	66	67	68	66	62	60	59	56	11	3711
M-N ND DYS TMP = DR GTR 90(F)	0.0	0.1	0.0	0.0	0.2	0.6	1.0	2.1	0.7	0.3	0.3	0.0	5.3	11	3711
MEAN ND DYS TMP = DR LES 32(F)	0.0	0.0	0.0	0.0	0.0	0.0	0.0	0.0	0.0	0.0	0.0	0.0	0.0	11	3711
MEAN ND DYS TMP = DR LES 0(F)	0.0	0.0	0.0	0.0	0.0	0.0	0.0	0.0	0.0	0.0	0.0	0.0	0.0	11	3711
MEAN DEW PT TMP (F)	63	62	62	63	64	66	67	67	67	67	66	64	65	11	77543
MEAN REL HUM (PCT)	74	72	69	68	68	68	67	66	68	69	72	73	70	11	77526
MEAN PRESS ALT (FT)	-68	-71	-93	-114	-118	-107	-108	-78	-56	-54	-65	-69	-82	0	-50
MEAN PRECIP (IN)	4.26	2.07	1.38	0.91	0.93	0.33	0.36	0.47	0.90	2.13	2.30	2.32	18.4	11	3606
MEAN SNOW FALL (IN)	0.0	0.0	0.0	0.0	0.0	0.0	0.0	0.0	0.0	0.0	0.0	0.0	0.0	4	1307
MEAN ND DYS PRCP = DR GTR 0.1 IN	4.1	4.0	2.7	1.7	2.0	0.8	0.8	1.0	1.7	2.3	2.9	3.8	27.8	11	3606
MEAN ND DYS SNFL = DR GTR 1.5 IN	0.0	0.0	0.0	0.0	0.0	0.0	0.0	0.0	0.0	0.0	0.0	0.0	0.0	4	1307
MEAN ND DYS W/O CUR VSBY LES 1/2 MI	0.1	0.1	0.0	0.0	0.1	0.0	0.1	0.0	0.0	0.0	0.0	0.0	0.0	11	3338
MEAN ND DYS TSMS	0.9	0.7	1.1	0.1	0.2	0.1	0.2	0.2	0.3	0.0	0.7	1.1	5.6	10	3231
P FREQ WND SPD = DR GTR 17 KTS	5.0	7.3	15.0	11.0	7.8	10.6	12.2	10.9	8.8	8.6	5.2	10.4	9.4	11	79919
P FREQ WND SPD = DR GTR 28 KTS	0.1	0.1	0.2	0.0	0.0	0.0	0.0	0.0	0.0	0.0	0.0	0.0	0.0	11	79919
P FREQ LES 5000 FT A/D LES 5 MI	24.5	23.8	29.3	30.6	25.5	24.4	26.3	24.8	19.3	21.2	22.6	29.3	25.1	11	79915
P FREQ LES 1500 FT A/D LES 3 MI															
FOR 00-02 LST	0.6	0.0	0.0	0.0	0.5	0.5	0.2	0.1	0.0	0.0	0.4	0.1	0.2	10	9999
03-05 LST	0.7	0.1	0.0	0.4	0.0	0.1	0.0	0.0	0.1	0.2	0.1	0.1	0.2	11	10055
06-08 LST	1.1	0.2	0.3	0.3	0.1	0.0	0.0	0.3	0.1	0.1	0.8	0.1	0.3	11	11116
09-11 LST	1.6	0.2	0.1	0.1	0.0	0.0	0.0	0.1	0.0	0.2	0.2	0.2	0.2	11	11122
12-14 LST	1.7	0.2	0.4	0.3	0.1	0.0	0.3	0.1	0.0	0.1	0.0	0.3	0.3	11	11107
15-17 LST	1.8	0.4	0.1	0.2	0.0	0.0	0.1	0.0	0.2	0.3	0.3	0.0	0.3	11	11106
18-20 LST	1.2	0.8	0.0	0.5	0.0	0.2	0.1	0.0	0.0	0.0	0.5	0.1	0.3	11	10299
21-23 LST	1.4	0.0	0.0	0.1	0.0	0.0	0.1	0.0	0.0	0.0	0.4	0.5	0.2	11	9996
P FREQ LES 300 FT A/D LES 1 MI															
FOR 00-02 LST	0.0	0.0	0.0	0.0	0.1	0.0	0.0	0.0	0.0	0.0	0.0	0.0	0.0	10	9999
03-05 LST	0.0	0.0	0.0	0.0	0.0	0.0	0.0	0.0	0.0	0.0	0.1	0.0	0.0	11	10055
06-08 LST	0.0	0.1	0.0	0.0	0.0	0.0	0.0	0.0	0.0	0.0	0.1	0.0	0.0	11	11116
09-11 LST	0.1	0.0	0.0	0.0	0.0	0.0	0.0	0.0	0.0	0.0	0.0	0.0	0.0	11	11122
12-14 LST	0.3	0.0	0.1	0.0	0.1	0.0	0.1	0.1	0.0	0.0	0.0	0.0	0.0	11	11107
15-17 LST	0.6	0.0	0.0	0.0	0.0	0.0	0.0	0.0	0.0	0.0	0.1	0.1	0.1	11	11106
18-20 LST	0.5	0.0	0.0	0.0	0.0	0.1	0.0	0.0	0.0	0.0	0.0	0.0	0.1	11	10299
21-23 LST	0.6	0.0	0.0	0.0	0.0	0.0	0.0	0.0	0.0	0.0	0.1	0.1	0.1	11	9996

HONOLULU/HICKAM FIELD, OAHU, HAWAII

MEAN NUMBER OF DAYS

PARAMETER DESCRIPTION		JAN	FEB	MAR	APR	MAY	JUN	JUL	AUG	SEP	OCT	NOV	DEC	ANN	PQR (YRS)	NO. OBS
CIG = GTR 1000 FT AND VSBY = GTR 3 MI	13 LST	30.6	28.0	30.8	29.9	31.0	30.0	31.0	30.9	30.0	31.0	30.0	31.0	304.2	11	3710
	19 LST	30.6	27.7	31.0	29.9	31.0	29.9	31.0	31.0	30.0	30.9	29.9	31.0	303.9	11	3705
	01 LST	30.9	28.0	31.0	30.0	30.4	29.9	31.0	31.0	30.0	31.0	29.9	31.0	304.3	11	3359
	07 LST	30.7	27.9	30.9	29.9	31.0	30.0	31.0	31.0	30.0	31.0	29.8	31.0	304.2	11	3713
CIG = GTR 2000 FT AND VSBY = GTR 3 MI W/SFC WND LES 10 KTS	13 LST	10.3	6.4	5.8	5.0	8.2	4.4	4.4	4.0	6.9	6.1	9.7	9.9	81.1	11	3710
	19 LST	25.2	20.6	18.0	17.4	19.2	16.4	15.2	13.2	19.4	18.8	22.2	22.1	227.7	11	3705
	01 LST	26.8	23.7	20.4	22.4	25.1	23.1	22.8	23.7	24.0	24.0	24.8	22.3	203.1	11	3359
	07 LST	26.5	22.7	20.8	17.6	22.2	16.2	17.5	16.8	21.0	22.1	22.9	22.7	249.0	11	3713
SFC WND = GTR 17 KTS AND NO PRECIP.	13 LST	4.3	4.3	10.4	7.3	6.3	8.7	10.2	10.9	7.1	7.0	4.5	5.4	86.4	11	3700
	19 LST	1.4	0.9	3.0	1.5	0.7	1.4	2.0	1.7	1.0	1.6	0.7	2.0	17.9	11	3677
	01 LST	0.7	0.8	1.7	0.3	0.1	0.5	1.1	0.7	0.3	0.3	0.2	2.1	8.8	11	3344
	07 LST	0.8	0.3	2.8	1.0	0.9	0.9	1.8	0.7	0.5	0.6	0.4	1.3	12.0	11	3701
SFC WND 4-10 KTS AND TMP 33-89 DEG F AND NO PRECIP.	13 LST	15.0	10.1	8.3	8.1	11.5	7.5	6.7	5.7	8.9	10.0	12.8	13.1	117.7	11	3700
	19 LST	16.8	16.6	16.4	16.6	18.9	18.3	17.4	17.9	18.2	17.7	16.1	16.2	207.1	11	3650
	01 LST	15.2	13.8	13.4	14.4	15.2	15.9	17.4	20.1	18.4	17.7	14.6	16.8	194.9	11	3250
	07 LST	14.2	13.2	14.9	13.8	16.6	14.3	16.2	17.9	16.1	15.8	13.8	16.1	182.9	11	3699
SKY COVER LES 3/10 AND VSBY = GTR 3 MI	13 LST	4.2	1.7	3.7	0.5	2.2	0.8	0.5	0.3	1.7	0.7	0.7	0.0	16.5	4	1306
	19 LST	7.0	6.7	6.0	5.7	5.2	2.5	3.3	2.0	4.0	2.7	1.7	3.3	51.1	4	1306
	01 LST	9.7	11.1	9.7	7.7	9.0	5.3	6.6	4.7	7.3	6.7	9.0	3.0	91.8	4	1306
	07 LST	5.7	6.7	6.7	3.0	4.5	2.3	3.3	3.7	4.7	4.3	4.7	2.7	52.3	4	1307
CIG = GTR 2500 FT AND VSBY = GTR 3 MI	13 LST	29.8	27.2	30.8	29.5	30.7	30.0	30.7	30.9	30.0	30.4	29.9	30.7	360.6	11	3710
	19 LST	29.6	27.3	30.6	29.4	30.2	29.8	30.7	30.7	29.8	30.6	29.7	30.8	359.2	11	3705
	01 LST	30.3	27.8	30.4	29.8	30.8	29.7	30.3	30.8	30.0	30.7	29.5	30.3	360.8	11	3359
	07 LST	29.7	27.5	30.6	29.5	30.5	30.0	30.8	30.6	30.0	30.7	29.5	30.3	359.7	11	3713
CIG = GTR 6000 FT AND VSBY = GTR 3 MI	13 LST	21.3	18.1	19.9	19.0	19.7	19.8	20.6	21.8	22.6	20.4	20.2	19.2	242.6	11	3710
	19 LST	23.1	20.4	21.3	20.5	22.5	23.7	22.5	23.8	23.7	23.7	22.2	21.2	268.6	11	3705
	01 LST	23.8	21.6	22.9	21.0	24.7	23.4	23.9	23.8	25.5	25.3	24.4	22.2	282.5	11	3359
	07 LST	21.2	21.4	22.2	21.4	23.1	21.4	20.9	22.4	24.7	24.2	23.9	21.8	268.6	11	3713
CIG = GTR 10000 FT AND VSBY = GTR 3 MI	13 LST	20.3	17.0	18.9	17.5	18.9	18.3	20.0	21.2	21.6	19.5	18.7	18.6	230.5	11	3710
	19 LST	21.8	19.4	20.5	20.0	21.1	22.8	21.7	22.9	22.9	22.5	21.4	20.8	257.8	11	3705
	01 LST	23.7	20.7	22.3	20.3	24.0	22.8	23.1	22.9	25.2	24.0	23.0	21.5	273.5	11	3359
	07 LST	19.2	19.4	21.0	20.1	21.8	20.2	19.7	21.6	23.4	23.2	22.3	20.8	253.2	11	3713

HONOLULU INTL., OAHU, HAWAII

STA NO. 9110 (IN AREA NUMBER 27)

LATITUDE 2119N

LONGITUDE 15755W

ELEVATION(FT) 00013

PARAMETER DESCRIPTION	JAN	FEB	MAR	APR	MAY	JUN	JUL	AUG	SEP	OCT	NOV	DEC	ANN	PDR (YRS)	NO. OBS
ABS MAX TMP (F)	86	84	89	86	88	89	89	92	92	91	89	87	92	12	4383
MEAN MAX TMP (F)	79	79	80	80	82	84	85	85	85	84	82	79	82	12	4383
MEAN MIN TMP (F)	66	66	66	68	70	72	73	74	73	72	70	68	70	12	4383
ABS MIN TMP (F)	56	56	55	56	63	65	66	68	67	64	59	56	55	12	4383
MEAN NO DYS TMP = DR GTR 90(F)	0.0	0.0	0.0	0.0	0.0	0.0	0.0	0.2	0.2	0.5	0.0	0.0	0.9	12	4383
MEAN NO DYS TMP = DR LES 32(F)	0.0	0.0	0.0	0.0	0.0	0.0	0.0	0.0	0.0	0.0	0.0	0.0	0.0	12	4383
MEAN NO DYS TMP = DR LES 0(F)	0.0	0.0	0.0	0.0	0.0	0.0	0.0	0.0	0.0	0.0	0.0	0.0	0.0	12	4383
MEAN DEW PT TMP (F)	62	62	61	62	63	65	66	67	66	66	65	63	64	12	104724
MEAN REL HUM (PCT)	72	71	69	68	66	66	67	67	67	70	70	71	69	12	104724
MEAN PRESS ALT (FT)	-69	-72	-94	-115	-119	-108	-109	-79	-57	-55	-66	-69	-83	0	-50
MEAN PRECIP (IN)	4.18	3.23	4.29	1.11	0.74	0.20	0.43	0.91	0.50	1.67	2.39	3.49	23.1	12	4383
MEAN SNOW FALL (IN)	0.0	0.0	0.0	0.0	0.0	0.0	0.0	0.0	0.0	0.0	0.0	0.0	0.0	12	4383
MEAN NO DYS PRCP = DR GTR 0.1 IN	4.2	4.2	3.4	2.3	1.5	0.4	1.0	1.8	1.2	3.0	2.7	4.6	30.3	12	4383
MEAN NO DYS SNFL = DR GTR 1.5 IN	0.0	0.0	0.0	0.0	0.0	0.0	0.0	0.0	0.0	0.0	0.0	0.0	0.0	12	4383
MEAN NO DYS W/OCUR VSBY LES 1/2 MI	0.1	0.0	0.2	0.0	0.0	0.0	0.0	0.0	0.0	0.0	0.2	0.1	0.6	12	4373
MEAN NO DYS TSTMS	0.6	1.1	1.0	0.2	0.3	0.0	0.0	0.0	0.1	0.6	0.6	0.5	5.0	12	4383
P FREQ WND SPD = DR GTR 17 KTS	10.3	11.4	14.0	15.8	16.1	16.2	17.4	20.1	11.4	9.3	12.9	13.1	14.0	12	104725
P FREQ WND SPD = DR GTR 28 KTS	0.3	0.3	0.2	0.2	0.0	0.0	0.1	0.2	0.0	0.0	0.3	0.2	0.2	12	104725
P FREQ LES 5000 FT A/D LES 5 MI	17.5	21.8	17.3	18.7	14.9	16.8	16.9	16.4	11.6	15.8	19.2	21.8	17.4	12	104715
P FREQ LES 1500 FT A/D LES 3 MI															
FOR 00-02 LST	1.0	0.8	1.6	0.2	0.2	0.1	0.0	0.0	0.0	0.2	0.4	1.0	0.5	12	13097
03-05 LST	1.4	0.7	1.2	0.6	0.2	0.3	0.4	0.3	0.4	0.4	0.5	0.7	0.6	12	13083
06-08 LST	1.7	1.3	1.3	0.3	0.0	0.3	0.3	0.5	0.1	0.0	0.3	0.4	0.5	12	13087
09-11 LST	1.2	1.7	1.3	0.2	0.0	0.3	0.2	0.1	0.0	0.3	0.3	0.5	0.5	12	13107
12-14 LST	1.4	1.0	0.5	0.0	0.2	0.0	0.2	0.4	0.0	0.5	0.6	0.8	0.5	12	13092
15-17 LST	1.1	1.1	1.0	0.0	0.2	0.1	0.0	0.4	0.0	0.2	0.5	0.9	0.3	12	13100
18-20 LST	0.9	1.5	1.2	0.0	0.0	0.2	0.0	0.3	0.0	0.3	0.3	1.5	0.5	12	13102
21-23 LST	0.7	1.1	1.1	0.3	0.4	0.0	0.0	0.2	0.0	0.5	0.2	0.9	0.5	12	13094
P FREQ LES 300 FT A/D LES 1 MI															
FOR 00-02 LST	0.0	0.0	0.0	0.0	0.0	0.0	0.0	0.0	0.0	0.0	0.0	0.0	0.0	12	13097
03-05 LST	0.0	0.1	0.0	0.0	0.0	0.0	0.0	0.0	0.0	0.0	0.0	0.0	0.0	12	13083
06-08 LST	0.1	0.0	0.2	0.0	0.0	0.0	0.0	0.0	0.0	0.0	0.0	0.0	0.0	12	13087
09-11 LST	0.0	0.2	0.2	0.0	0.0	0.0	0.1	0.0	0.0	0.1	0.1	0.0	0.1	12	13107
12-14 LST	0.1	0.1	0.1	0.0	0.0	0.0	0.0	0.3	0.0	0.0	0.0	0.0	0.1	12	13092
15-17 LST	0.2	0.0	0.0	0.0	0.0	0.0	0.0	0.0	0.0	0.0	0.2	0.2	0.1	12	13100
18-20 LST	0.0	0.1	0.0	0.0	0.0	0.0	0.0	0.0	0.0	0.0	0.0	0.1	0.0	12	13102
21-23 LST	0.1	0.0	0.2	0.1	0.0	0.0	0.0	0.0	0.0	0.0	0.0	0.0	0.0	12	13094

HONOLULU INTL., OAHU, HAWAII

MEAN NUMBER OF DAYS

PARAMETER DESCRIPTION		JAN	FEB	MAR	APR	MAY	JUN	JUL	AUG	SEP	OCT	NOV	DEC	ANN	PDR (YRS)	NO. OBS
CIG = GTR 1000 FT AND VSBY = GTR 3 MI	13 LST	30.7	27.7	30.9	30.0	30.9	30.0	31.0	30.8	30.0	30.9	29.8	30.9	363.6	12	4375
	17 LST	30.8	27.8	30.8	30.0	31.0	30.0	31.0	31.0	30.0	31.0	30.0	30.7	364.1	12	4375
	01 LST	30.8	28.0	30.9	30.0	30.9	30.0	31.0	31.0	30.0	31.0	29.9	30.9	364.4	12	4376
	07 LST	30.6	27.7	30.6	30.0	31.0	29.9	30.9	30.9	29.9	31.0	30.0	30.9	363.4	12	4376
CIG = GTR 2000 FT AND VSBY = GTR 3 MI W/SFC WND LES 10 KTS	13 LST	11.1	6.4	7.2	4.4	2.7	1.1	1.6	1.3	2.8	5.7	6.8	7.5	98.6	12	4375
	19 LST	20.6	15.7	15.9	12.9	9.9	7.2	6.7	8.2	12.3	15.6	15.6	16.0	156.6	12	4375
	01 LST	21.8	18.4	19.3	19.6	18.7	17.3	16.7	16.7	21.3	21.8	19.3	19.3	230.2	12	4376
	07 LST	22.9	19.8	20.6	19.8	17.6	16.8	17.5	15.2	21.2	22.4	19.5	19.5	232.8	12	4376
SFC WND = GTR 17 KTS AND NO PRECIP.	13 LST	5.0	6.6	8.3	10.1	11.6	11.1	11.5	14.7	9.4	6.7	6.9	8.2	110.1	12	4328
	19 LST	2.4	2.8	3.0	4.1	4.2	5.2	5.0	4.2	2.3	1.8	2.9	3.6	41.5	12	4322
	01 LST	2.4	2.0	2.0	1.7	0.8	1.4	1.2	1.4	0.4	1.2	2.0	2.4	18.9	12	4305
	07 LST	2.4	1.6	2.0	2.2	2.0	1.3	1.4	1.9	0.6	1.2	2.0	2.8	21.6	12	4332
SFC WND 4-10 KTS AND TMP 33-89 DEG F AND NO PRECIP.	13 LST	13.8	10.4	9.8	6.2	4.3	2.9	2.9	2.9	5.6	8.3	9.0	0.0	86.2	12	4328
	19 LST	14.3	15.0	16.5	13.6	12.7	10.5	10.1	11.8	15.8	17.6	16.2	15.2	173.3	12	4322
	01 LST	15.5	14.2	16.2	16.9	17.5	18.8	18.8	18.8	19.4	18.3	15.6	14.6	204.6	12	4305
	07 LST	14.7	13.7	16.3	15.5	17.4	16.4	17.8	17.1	18.3	17.3	14.5	14.8	193.8	12	4332
SKY COVER LES 3/10 AND VSBY = GTR 3 MI	13 LST	9.3	5.1	5.2	4.9	5.9	4.8	6.1	5.4	6.4	5.9	5.9	5.6	70.5	12	4375
	19 LST	11.4	8.0	9.8	8.5	8.5	7.9	9.6	8.1	12.2	8.6	9.1	11.0	112.7	12	4375
	01 LST	14.2	11.1	12.8	10.4	11.0	11.1	11.5	10.9	14.5	15.4	10.7	10.9	144.5	12	4376
	07 LST	11.3	7.5	10.0	8.0	8.1	7.0	9.7	8.8	12.7	10.2	9.6	9.1	111.8	12	4376
CIG = GTR 2500 FT AND VSBY = GTR 3 MI	13 LST	30.0	27.2	30.7	29.5	30.7	29.9	30.7	30.5	30.0	30.4	29.4	30.3	359.3	12	4375
	19 LST	30.2	26.9	30.5	29.7	30.8	29.9	31.0	30.2	29.5	30.4	29.2	30.0	358.3	12	4375
	01 LST	30.2	26.7	29.7	29.6	30.4	29.7	30.7	30.5	29.7	30.7	29.6	29.6	357.1	12	4376
	07 LST	29.8	26.3	29.8	29.5	30.9	29.5	30.6	30.6	29.7	30.7	29.3	29.7	356.4	12	4376
CIG = GTR 6000 FT AND VSBY = GTR 3 MI	13 LST	24.6	19.4	24.3	22.7	25.2	23.3	23.7	25.1	25.5	23.7	23.5	22.6	283.6	12	4375
	19 LST	24.1	20.2	24.6	24.0	24.4	22.7	25.6	25.3	26.1	24.1	21.6	23.0	285.7	12	4375
	01 LST	24.6	21.6	25.3	23.6	25.4	24.2	23.6	24.3	25.2	25.9	22.6	23.2	289.3	12	4376
	07 LST	24.3	20.5	24.3	23.9	24.8	22.1	24.1	23.8	25.5	25.9	23.3	22.2	284.7	12	4376
CIG = GTR 10000 FT AND VSBY = GTR 3 MI	13 LST	23.0	18.3	23.0	21.2	23.4	21.4	22.4	23.7	23.0	22.2	22.8	21.3	265.7	12	4375
	19 LST	22.1	19.2	23.1	22.8	23.0	21.2	24.4	24.0	25.2	23.0	20.8	21.8	270.6	12	4375
	01 LST	23.1	21.1	23.9	21.8	24.3	22.6	22.2	22.8	24.3	25.1	21.1	22.0	274.3	12	4376
	07 LST	22.9	19.6	23.3	22.1	23.3	20.6	22.1	23.1	23.6	24.1	21.8	21.1	267.6	12	4376

MOLOKAI, MOLOKAI, HAWAII

STA NO. 91186 (IN AREA NUMBER 27)

LATITUDE 2109N

LONGITUDE 15706W

ELEVATION(FT) 00455

PARAMETER DESCRIPTION	JAN	FEB	MAR	APR	MAY	JUN	JUL	AUG	SEP	OCT	NOV	DEC	ANN	PCR (YRS)	NO. OBS
ABS MAX TMP (F)	85	84	87	86	87	88	90	92	92	89	89	86	92	10	-613
MEAN MAX TMP (F)	78	77	78	79	81	83	84	85	85	84	81	76	81	10	-113
MEAN MIN TMP (F)	62	62	63	65	66	68	69	70	69	68	67	64	66	10	-113
ABS MIN TMP (F)	54	48	50	56	57	52	60	60	59	59	57	55	48	10	-013
MEAN NO DYS TMP = DR GTR 40(F)	0.0	0.0	0.0	0.0	0.0	0.0	0.2	0.7	1.1	0.0	0.0	0.0	2.0	6	2152
MEAN NO DYS TMP = DR LES 32(F)	0.0	0.0	0.0	0.0	0.0	0.0	0.0	0.0	0.0	0.0	0.0	0.0	0.0	6	2152
MEAN NO DYS TMP = DR LES 0(F)	0.0	0.0	0.0	0.0	0.0	0.0	0.0	0.0	0.0	0.0	0.0	0.0	0.0	6	2152
MEAN DEW PT TMP (F)	61	62	62	63	65	66	67	66	66	66	64	62	64	6	23027
MEAN REL HUM (PCT)	71	73	75	74	71	73	71	70	69	72	72	73	72	6	23007
MEAN PRESS ALT (FT)	373	370	346	324	321	333	330	358	384	385	373	372	356	0	-50
MEAN PRECIP (IN)	3.39	2.94	4.75	1.24	0.92	0.33	0.81	1.01	0.75	1.49	2.36	4.45	24.4	10	-113
MEAN SNOW FALL (IN)	0.0	0.0	0.0	0.0	0.0	0.0	0.0	0.0	0.0	0.0	0.0	0.0	0.0	10	-29
MEAN NO DYS PRCP = DR GTR 0.1 IN	6.7	6.1	7.1	3.4	2.6	1.0	2.0	2.4	1.9	3.0	4.1	8.0	48.3	10	-29
MEAN NO DYS SNFL = DR GTR 1.3 IN	0.0	0.0	0.0	0.0	0.0	0.0	0.0	0.0	0.0	0.0	0.0	0.0	0.0	10	-29
MEAN NO DYS W/DCUR VSBY LES 1/2 MI	0.0	0.0	0.0	0.0	0.0	0.0	0.0	0.0	0.0	0.0	0.0	0.0	0.0	6	1306
MEAN NO DYS TSMS	0.0	0.0	1.5	1.0	0.0	0.0	0.0	0.0	0.0	0.0	0.0	0.0	2.5	4	853
P FREQ WND SPD = DR GTR 17 KTS	5.3	14.5	36.5	23.5	12.2	32.0	30.1	28.4	18.5	16.9	22.1	25.5	22.1	6	25513
P FREQ WND SPD = DR GTR 28 KTS	0.1	0.0	1.5	0.0	0.1	0.6	0.7	0.3	0.3	0.7	0.5	0.2	0.4	6	25513
P FREQ LES 5000 FT A/D LES 5 MI	16.8	23.5	28.2	31.0	11.1	14.6	14.0	14.2	8.9	16.5	11.8	29.7	18.4	6	25504
P FREQ LES 1500 FT A/D LES 3 MI															
FOR 00-02 LST	0.0	2.7	3.2	3.3	0.0	0.0	0.0	0.0	0.0	0.0	0.0	0.7	0.8	5	2176
03-05 LST	0.9	2.0	4.1	1.4	0.0	0.7	0.3	0.3	0.0	0.3	0.4	0.7	0.9	6	3227
06-08 LST	2.1	1.8	6.3	1.7	0.2	0.0	0.4	0.0	0.2	1.4	0.2	0.8	1.3	6	6452
09-11 LST	2.1	1.0	4.1	1.3	0.0	0.0	0.4	0.0	0.9	1.4	0.6	1.7	1.1	6	6455
12-14 LST	1.6	1.7	3.6	3.0	0.2	0.0	0.2	0.0	0.4	1.1	0.4	1.7	1.2	6	6022
15-17 LST	1.3	0.8	2.1	3.3	0.9	0.2	0.0	0.0	0.4	1.6	0.0	2.3	1.1	6	5491
18-20 LST	1.3	1.2	1.1	2.8	0.0	0.0	0.0	0.0	0.0	1.0	0.0	1.0	0.7	6	3101
21-23 LST	0.8	0.0	2.4	3.3	0.0	0.0	0.0	0.0	0.0	0.0	0.0	0.0	0.5	4	2177
P FREQ LES 300 FT A/D LES 1 MI															
FOR 00-02 LST	0.0	0.0	0.0	0.0	0.0	0.0	0.0	0.0	0.0	0.0	0.0	0.0	0.0	5	2176
03-05 LST	0.0	0.0	0.0	0.0	0.0	0.0	0.0	0.0	0.0	0.0	0.0	0.0	0.0	6	3227
06-08 LST	0.2	0.0	0.0	0.0	0.2	0.0	0.0	0.0	0.0	0.0	0.0	0.2	0.1	6	6452
09-11 LST	0.2	0.0	0.0	0.0	0.0	0.0	0.0	0.0	0.0	0.0	0.4	0.0	0.1	6	6455
12-14 LST	0.2	0.0	0.0	0.4	0.0	0.0	0.0	0.0	0.0	0.0	0.0	0.0	0.1	6	6022
15-17 LST	0.0	0.0	0.2	0.2	0.0	0.0	0.0	0.0	0.0	0.0	0.0	0.2	0.1	6	5491
18-20 LST	0.0	0.6	0.0	0.0	0.0	0.0	0.0	0.0	0.0	0.0	0.0	0.0	0.1	6	3101
21-23 LST	0.0	0.0	0.0	0.0	0.0	0.0	0.0	0.0	0.0	0.0	0.0	0.0	0.0	4	2177

MOLOKAI, MOLOKAI, HAWAII

MEAN NUMBER OF DAYS

PARAMETER DESCRIPTION		JAN	FEB	MAR	APR	MAY	JUN	JUL	AUG	SEP	OCT	NOV	DEC	ANN	PDR (YRS)	NO. OBS
CIG = GTR 1000 FT AND VSBY = GTR 3 MI	14 LST	30.6	27.8	31.0	29.3	30.8	30.0	31.0	31.0	29.8	30.8	30.0	30.8	362.9	6	2054
	20 LST	30.7	27.3	30.7	29.6	31.0	30.0	31.0	31.0	30.0	30.6	30.0	31.0	362.9	6	1311
	02 LST	31.0	28.0	29.5	30.0	31.0	30.0	31.0	31.0	30.0	31.0	30.0	31.0	363.5	5	886
	08 LST	30.4	27.8	30.2	29.8	30.8	30.0	31.0	31.0	30.0	30.5	29.8	31.0	362.3	6	2160
CIG =GTR 2000 FT AND VSBY =GTR 3 MI W/SFC WND LES 10 KTS	14 LST	14.8	5.9	6.9	5.4	7.8	3.0	3.6	1.2	5.3	6.8	9.2	8.7	78.8	6	2054
	20 LST	23.0	13.8	10.7	9.0	12.5	6.9	6.7	5.8	14.8	16.0	14.0	14.7	147.2	6	1311
	02 LST	22.5	18.6	14.3	15.5	20.3	12.7	13.8	10.7	18.7	18.3	15.4	18.7	199.5	5	886
	08 LST	21.5	12.2	11.2	9.2	11.3	6.8	5.0	3.0	8.8	9.1	12.7	14.5	125.3	6	2160
SFC WND = GTR 17 KTS AND NO PRECIP.	14 LST	3.5	6.6	11.9	11.0	8.0	16.3	17.5	19.3	13.8	10.2	9.5	7.6	135.2	6	2034
	20 LST	1.0	3.3	7.7	6.2	2.3	7.1	5.2	3.9	1.5	3.4	4.6	6.3	52.5	6	1295
	02 LST	0.5	0.5	6.1	3.7	1.0	2.9	4.8	2.7	1.7	2.4	2.2	2.5	31.0	5	873
	08 LST	1.2	2.6	6.6	7.0	3.7	7.1	7.0	11.5	5.3	4.9	6.0	3.3	66.2	6	2143
SFC WND 4-10 KTS AND THP 33-89 DEG F AND NO PRECIP.	14 LST	16.4	9.7	7.1	6.1	9.2	4.3	3.6	1.4	5.5	9.2	10.6	10.4	95.5	6	2033
	20 LST	16.3	9.2	9.1	7.9	13.2	7.4	9.0	9.9	14.7	16.3	14.0	13.6	140.8	6	1294
	02 LST	19.0	18.5	11.7	12.1	16.7	14.0	16.6	14.3	18.3	16.5	19.0	14.9	191.6	5	873
	08 LST	12.5	10.9	9.7	9.4	10.0	7.2	6.8	4.0	8.5	8.9	10.1	11.3	109.9	6	2143
SKY COVER LES 3/10 AND VSBY = GTR 3 MI	14 LST														0	0
	20 LST														0	0
	02 LST														0	0
	08 LST														0	0
CIG = GTR 2500 FT AND VSBY = GTR 3 MI	14 LST	28.8	25.5	26.6	26.2	30.1	28.9	30.0	30.5	29.5	29.6	29.5	27.5	342.7	6	2054
	20 LST	30.0	26.3	27.0	28.0	30.0	29.5	30.2	29.9	30.0	30.6	29.7	29.0	350.2	6	1311
	02 LST	31.0	24.6	24.6	27.0	30.5	29.6	30.1	29.0	29.3	30.7	30.0	29.3	345.7	5	886
	08 LST	29.6	25.2	26.0	27.8	30.2	29.2	30.0	29.8	29.8	29.1	29.5	28.3	344.5	6	2160
CIG = GTR 6000 FT AND VSBY = GTR 3 MI	14 LST	22.3	20.6	22.5	19.6	23.6	25.2	24.0	26.4	24.7	23.5	23.2	21.2	276.8	6	2054
	20 LST	26.0	20.4	22.3	24.3	26.7	25.5	27.2	27.1	28.3	26.8	28.7	23.3	306.6	6	1311
	02 LST	27.0	20.6	20.2	22.5	29.5	26.3	28.4	25.6	27.3	27.0	27.8	25.2	307.4	5	886
	08 LST	24.7	20.9	21.8	22.1	25.5	23.3	26.7	24.8	25.8	24.3	25.3	21.5	286.7	6	2160
CIG = GTR 10000 FT AND VSBY = GTR 3 MI	14 LST	19.8	20.2	20.5	19.2	22.9	24.8	23.3	24.7	23.3	21.1	21.2	18.9	259.9	6	2054
	20 LST	25.6	19.7	20.3	24.0	26.4	24.9	26.2	26.9	27.7	25.1	27.7	23.0	297.5	6	1311
	02 LST	26.0	19.6	19.2	22.0	27.1	26.3	28.0	24.3	26.6	26.3	27.3	24.9	297.6	5	886
	08 LST	23.5	20.2	20.2	21.7	24.1	22.0	25.8	23.3	23.6	23.5	22.5	19.5	269.9	6	2160

HANA, MAUI, HAWAII

STA NO. 91191/ (IN AREA NUMBER 27)

LATITUDE 2047N

LONGITUDE 15601W

ELEVATION(FT) 00077

PARAMETER DESCRIPTION	JAN	FEB	MAR	APR	MAY	JUN	JUL	AUG	SEP	OCT	NOV	DEC	ANN	PQR (YRS)	NO. GRS
ABS MAX TMP (F)	86	85	85	85	87	89	90	87	88	90	85	87	90	9	-113
MEAN MAX TMP (F)	78	78	78	79	80	82	83	83	84	83	81	78	81	10	-113
MEAN MIN TMP (F)	63	62	63	64	65	67	67	68	68	67	66	64	65	10	-113
ABS MIN TMP (F)	50	50	53	56	56	60	59	63	59	60	55	53	50	9	-113
MEAN NO DYS TMP = DR GTR 90(F)	0.0	0.0	0.0	0.0	0.0	0.0	5.9	0.0	0.0	5.9	0.0	0.0	11.8	10	-29
MEAN NO DYS TMP = DR LES 32(F)	0.0	0.0	0.0	0.0	0.0	0.0	0.0	0.0	0.0	0.0	0.0	0.0	0.0	9	-29
MEAN NO DYS TMP = DR LES 0(F)	0.0	0.0	0.0	0.0	0.0	0.0	0.0	0.0	0.0	0.0	0.0	0.0	0.0	9	-29
MEAN DEW PT TMP (F)	62	62	63	64	66	66	67	68	68	67	66	64	65	0	-50
MEAN REL HUM (PCT)	77	78	79	79	81	77	78	79	78	78	79	80	79	7	-29
MEAN PRESS ALT (FT)	-8	-9	-22	-42	-47	-41	-32	-2	10	13	5	-6	-14	0	-50
MEAN PRECIP (IN)	8.95	9.29	9.06	5.51	5.31	3.90	5.62	7.02	6.77	7.08	6.91	8.30	79.7	10	-113
MEAN SNOW FALL (IN)	0.0	0.0	0.0	0.0	0.0	0.0	0.0	0.0	0.0	0.0	0.0	0.0	0.0	9	-29
MEAN NO DYS PRCP = DR GTR 0.1 IN	10.6	13.5	10.1	7.3	7.3	6.7	8.4	9.6	7.3	10.1	9.9	12.1	112.9	10	-29
MEAN NO DYS SNFL = DR GTR 1.5 IN	0.0	0.0	0.0	0.0	0.0	0.0	0.0	0.0	0.0	0.0	0.0	0.0	0.0	9	-29
MEAN NO DYS W/OCUR VSBY LES 1/2 MI														0	0
MEAN NO DYS TSTMS														0	0
P FREQ WND SPD = DR GTR 17 KTS														0	0
P FREQ WND SPD = DR GTR 28 KTS														0	0
P FREQ LES 5000 FT A/D LES 3 MI														0	0
P FREQ LES 1500 FT A/D LES 3 MI														0	0
FOR 00-02 LST														0	0
03-05 LST														0	0
06-08 LST														0	0
09-11 LST														0	0
12-14 LST														0	0
15-17 LST														0	0
18-20 LST														0	0
21-23 LST														0	0
P FREQ LES 300 FT A/D LES 1 MI														0	0
FOR 00-02 LST														0	0
03-05 LST														0	0
06-08 LST														0	0
09-11 LST														0	0
12-14 LST														0	0
15-17 LST														0	0
18-20 LST														0	0
21-23 LST														0	0

HANA, MAUI, HAWAII

MEAN NUMBER OF DAYS

PARAMETER DESCRIPTION	JAN	FEB	MAR	APR	MAY	JUN	JUL	AUG	SEP	OCT	NOV	DEC	ANN	PDR (YRS)	NO. OBS
CIG = GTR 1000 FT AND	14	LST												0	0
VSBY = GTR 3 MI	20	LST												0	0
	02	LST												0	0
	08	LST												0	0
CIG =GTR 2000 FT AND VSBY =GTR	14	LST												0	0
3 MI W/SFC WND LES 10 KTS	20	LST												0	0
	02	LST												0	0
	08	LST												0	0
SFC WND = GTR 17 KTS AND	14	LST												0	0
NO PRECIP.	20	LST												0	0
	02	LST												0	0
	08	LST												0	0
SFC WND 4-10 KTS AND TMP 33-89	14	LST												0	0
DEG F AND NO PRECIP.	20	LST												0	0
	02	LST												0	0
	08	LST												0	0
SKY COVER LES 3/10 AND	14	LST												0	0
VSBY = GTR 3 MI	20	LST												0	0
	02	LST												0	0
	08	LST												0	0
CIG = GTR 2500 FT AND	14	LST												0	0
VSBY = GTR 3 MI	20	LST												0	0
	02	LST												0	0
	08	LST												0	0
CIG = GTR 6000 FT AND	14	LST												0	0
VSBY = GTR 3 MI	20	LST												0	0
	02	LST												0	0
	08	LST												0	0
CIG = GTR 10000 FT AND	14	LST												0	0
VSBY = GTR 3 MI	20	LST												0	0
	02	LST												0	0
	08	LST												0	0

DATA NOT AVAILABLE

AREA NO. 27

PARAMETER DESCRIPTION	BOUNDARIES		LATITUDE 2125N				LONGITUDE 15800W				ANN			
	2209N 15943W	2200N 15920W	2139N 15805W	2116N 15742W	2112N 15700W	2104N 15650W	2055N 15703W	2047N 15649W	2017N 15642W	2041N 15600W	NOV	DEC	ANN	
	JAN	FEB	MAR	APR	MAY	JUN	JUL	AUG	SEP	OCT	NOV	DEC	ANN	
MEAN MAX TMP (F)	78	78	78	79	81	83	84	84	84	83	81	78	81	
MEAN MIN TMP (F)	63	63	63	65	67	69	70	70	69	69	67	65	67	
LARGEST MEAN PRECIP(IN)	7.00	9.29	9.06	5.51	5.31	3.90	5.67	7.02	4.77	7.08	6.91	8.30	79.8	
SMALLEST MEAN PRECIP(IN)	3.39	2.07	1.38	0.73	0.50	0.13	0.35	0.47	0.34	1.41	2.24	2.32	15.3	
	MEAN NUMBER OF DAYS													
CIG = GTR 1000 FT AND VSBY = GTR 3 MI	13 LST	30.6	27.8	30.9	29.8	30.9	30.0	30.9	30.9	30.0	30.0	29.9	30.7	363.2
	19 LST	30.7	27.6	30.8	29.9	31.0	29.9	31.0	30.9	30.0	30.8	29.9	30.8	363.3
	01 LST	30.7	27.9	30.7	30.0	30.9	30.0	31.0	31.0	30.0	30.9	29.9	30.9	363.9
	07 LST	30.6	27.8	30.7	29.9	30.9	30.0	31.0	31.0	29.9	30.9	29.8	30.9	363.4
CIG = GTR 2000 FT AND VSBY = GTR 3 MI W/SFC WND LES 10 KTS	13 LST	13.8	8.4	8.9	7.3	6.4	4.2	4.7	3.8	6.9	8.4	10.3	10.3	93.4
	19 LST	22.7	17.0	16.6	14.8	13.5	11.3	11.7	11.2	16.3	18.1	19.0	18.6	190.8
	01 LST	23.5	19.7	19.5	19.9	21.0	18.9	19.3	18.9	22.2	22.6	20.8	20.6	246.9
	07 LST	24.1	19.1	20.3	18.1	18.3	16.3	16.7	15.6	19.9	20.9	20.7	20.0	230.0
SFC WND = GTR 17 KTS AND NO PRECIP.	13 LST	3.2	4.9	6.9	7.1	6.7	9.1	8.9	10.8	6.8	5.9	4.8	5.2	80.3
	19 LST	1.2	2.1	2.7	2.5	2.7	3.1	2.8	3.0	2.2	1.6	1.8	2.7	28.4
	01 LST	1.2	0.9	2.0	1.4	0.4	0.9	1.3	1.0	0.5	0.8	1.1	1.6	13.1
	07 LST	1.1	1.2	2.0	2.0	1.2	1.6	1.7	2.7	1.1	1.4	1.6	1.7	19.3
SFC WND 4-10 KTS AND TMP 33-89 DEG F AND NO PRECIP.	13 LST	17.0	11.0	11.2	9.3	9.2	7.0	7.7	6.3	10.4	11.9	13.3	13.5	127.8
	19 LST	17.5	14.2	14.9	13.8	14.3	13.6	13.9	13.5	15.9	17.6	15.7	16.1	181.0
	01 LST	17.2	15.8	16.6	15.6	17.1	16.6	17.9	17.4	18.5	17.8	15.8	16.5	202.8
	07 LST	15.6	13.4	15.5	15.0	16.6	16.6	17.1	16.2	15.8	15.9	14.1	15.7	187.5
SKY COVER LES 3/10 AND VSBY = GTR 3 MI	13 LST	6.3	3.7	4.1	2.8	3.4	3.3	3.0	2.7	3.6	3.3	3.5	3.7	43.4
	19 LST	9.5	6.9	7.1	5.5	5.3	4.5	5.4	5.0	6.6	5.4	6.1	6.6	73.9
	01 LST	11.7	11.1	11.8	9.2	9.6	8.1	9.1	8.1	11.1	10.5	10.2	8.7	119.2
	07 LST	8.9	6.9	7.0	4.9	5.2	4.2	5.4	5.4	7.1	6.3	6.9	5.5	73.7
CIG = GTR 2500 FT AND VSBY = GTR 3 MI	13 LST	29.1	26.3	28.9	28.3	29.8	28.9	30.0	30.0	29.6	29.7	28.7	28.6	347.9
	19 LST	29.1	26.3	28.6	28.1	29.1	28.1	29.1	29.0	29.0	29.3	28.3	28.7	342.7
	01 LST	29.4	25.9	27.5	27.7	29.2	27.9	28.9	28.7	28.7	29.7	28.7	28.5	340.8
	07 LST	29.1	26.0	28.0	27.9	29.1	28.3	29.1	28.7	28.7	29.3	28.3	28.4	341.0
CIG = GTR 6000 FT AND VSBY = GTR 3 MI	13 LST	20.1	18.1	20.5	19.3	21.0	19.7	20.7	21.9	22.0	21.0	19.7	19.6	243.6
	19 LST	21.6	20.1	21.7	21.4	22.1	21.6	22.3	23.2	23.3	22.4	21.8	21.5	263.0
	01 LST	23.9	20.5	21.9	21.1	24.8	22.3	23.2	22.8	24.3	25.0	23.3	21.9	275.0
	07 LST	21.7	19.2	21.5	20.6	22.9	20.4	21.1	21.4	23.8	23.1	22.0	20.6	258.3
CIG = GTR 10000 FT AND VSBY = GTR 3 MI	13 LST	18.5	18.9	18.9	17.9	19.5	18.4	19.5	20.4	20.6	19.1	18.6	18.3	226.6
	19 LST	20.3	18.8	20.4	20.2	20.7	20.6	21.2	21.8	22.4	20.9	20.6	20.3	248.2
	01 LST	22.7	19.7	20.7	20.0	23.4	21.1	22.1	21.6	23.5	23.8	22.1	20.9	261.6
	07 LST	20.0	18.1	19.7	18.9	21.4	18.8	19.7	19.6	22.0	21.3	20.1	19.0	238.6