

AD-719 908

USAF

Technical Applications Center
ENVIRONMENTAL

ETAC

WORLDWIDE AIRFIELD CLIMATIC DATA

VOLUME X PART 2

Europe (Low Countries and British Isles)

THIS DOCUMENT HAS BEEN APPROVED FOR
PUBLIC RELEASE AND SALE: ITS DISTRIBUTION
IS UNLIMITED.

79 07 19 062

April 1971

Published volumes of World-wide Airfield Summaries are available for the following areas:

<u>Volume</u>	<u>Name</u>	<u>NTIS Accession Number</u>
Volume I	Southeast Asia (Revised)	AD-706-355
Volume II (Parts 1 & 2)	Middle East <i>A002162 + A1002163</i>	AD- 662-425 AD-662-424
Volume III	Far East	AD-662-426
Volume IV	Canada-Greenland-Iceland	AD-662-424
Volume V	Australia-Antarctica (including So. Pacific Is.)	AD-662-648
Volume VI (Parts 1 & 2)	South America	AD-664-828 & AD-664-829
Volume VII	Central America	AD-671-845
Volume VIII	United States of America	
	Part 1 West Coast, Western Mtns. and Great Basin	AD-688-472
	Part 2 Rocky Mtns. and Northwest Basin	AD-689-792
	Part 3 Central Plains	AD-693-491
	Part 4 Great Lakes	AD-696-971
	Part 5 Mississippi Valley	AD-699-917
	Part 6 Southeastern Region	AD-701-719
	Part 7 East Coast and Appalachian Region	AD-703-606
	Part 8 Alaska and Hawaii	AD-704-507
Volume IX	Africa	
	Part 1 Northern Half	AD- 682-915 <i>680433</i>
	Part 2 Southern Half	AD-682-915
Volume X	Europe	
	Part 1 Scandinavia & Northern Europe	
	Part 2 Low Countries & British Isles	
	Part 3 Alps & Southwest Europe	
	Part 4 Mediterranean	

WORLDWIDE AIRFIELD CLIMATIC DATA

FOREWORD

This is a part of a series of compilations which is worldwide in scope. It consists of climatological data for selected airfields and for the climatic areas in which they are located. When complete, the series will include data for several thousand stations.

These data were compiled and prepared by the USAF Environmental Technical Applications Center (ETAC), Building 159, Navy Yard Annex, Washington, D. C. 20333. This series is also being published by the U. S. Naval Weather Service, Navy Yard, Washington, D. C. 20390, under the title "U. S. Naval Weather Service World-Wide Airfield Summaries." Copies of this document are obtainable from the National Technical Information Service (NTIS), Springfield, Virginia 22151.

WORLD-WIDE AIRFIELD SUMMARIES - VOLUME X EUROPE

PART 2 (LOW COUNTRIES AND BRITISH ISLES)

INTRODUCTION

This volume provides climatological summaries for airfields and climatic areas in the Low Countries and British Isles. Summaries are arranged according to numbered climatic areas, and by increasing WMO Station Index Numbers within the climatic areas. An arbitrary station Number (indicated by "/") is used where WMO Index Numbers are not assigned. Maps are included to delineate areas and station locations.

Climatic areas have been selected as being nearly homogeneous climatologically, but considerable variation may exist between locations in an area at a specific time because of topography and other factors. Climatological summaries for these areas follow those for the included airfields.

The latitudes and longitudes of the approximate centers of the climatic areas are indicated in the summary headings. The climatic areas are delineated by straight line segments and the positions of the end points are listed.

Blank values in the tables indicate that no data are available, and "0" indicates record is unknown. Local Standard Time is that of the standard time zone, and no adjustment has been made where local deviations exist. Data sources are listed in detail by means of a number system described on the following pages.

The first page of each station summary provides data for the station, and the second page contains information for the airfield area. The values are in mean number of days. Where observations were not available, the information consists of climatological estimates based on data for surrounding stations. In some instances tables may be based on relatively few observations or on somewhat doubtful data, and these should be used with caution.

GLOSSARY OF GENERAL TERMS

AIRFIELD DATA AND AIRFIELD AREA DATA

Climatological data applicable only to a specified airfield. The data consists of statistical parameters based on actual weather observations made at the airfield. If actual weather observations are not available the data consist of estimates of the statistical parameters, prepared by a climatologist, based on actual meteorological data from surrounding weather stations.

CLIMATIC AREA DATA

Climatological data representative of a nearly homogeneous climatic area. The data are average (or representative) values based on a sample of climatological data available from weather stations within the area. The area data do not imply that the specific condition simultaneously exists at all locations within a country or large climatic area. In rolling and mountainous terrain there may be considerable variation in the data from one location to another within the climatic area.

LOCAL STANDARD TIME

Standard time applicable to a 15 deg. meridional zone. (Zones proceed east and west from the zone centered on the prime meridian and extending from 00730E to 00730W.) No consideration is given to local deviations from the 15 deg. zone boundaries.

AIRFIELD PARAMETERS

ABSOLUTE MAXIMUM (MINIMUM) TEMPERATURE-DEG. F.

The highest (lowest) temperature observed in the specified month during the whole period for which observations are available.

MEAN DAILY MAXIMUM (MINIMUM) TEMPERATURE-DEG. F.

The average of all the daily maximum (minimum) temperatures observed in the specified month.

MEAN NO. DAYS WITH MAXIMUM TEMPERATURE GREATER THAN 90 DEG. F.

The average of the number of days in the specified month on which the maximum temperature was observed to be equal to or greater than 90 deg. F.

MEAN NO. DAYS WITH MINIMUM TEMPERATURE LESS THAN 32 DEG. F (LESS THAN 0 DEG. F.).

The average of the number of days in the specified month on which the minimum temperature was observed to be equal to or less than 32 deg.F.(0 deg.F.).

MEAN DEW POINT TEMPERATURE-DEG. F.

The average of all hourly dew point temperatures observed in the specified month.

MEAN RELATIVE HUMIDITY-PERCENT

The average of all hourly relative humidity values observed in a specified month.

MEAN PRESSURE ALTITUDE-FEET

The average station pressure observed at the airfield in the specified month converted to an altitude by using the U. S. Standard Atmosphere.

MEAN MONTHLY PRECIPITATION-INCHES

The average of the monthly total amount of all forms of precipitation, reduced to its liquid equivalent, observed in the specified month.

MEAN MONTHLY SNOWFALL-INCHES

The average of the monthly total amount of snowfall observed in the specified month.

MEAN NO. DAYS WITH PRECIPITATION GREATER THAN 0.1 INCH (SNOWFALL GREATER THAN 1.5 INCHES)

The average of the number of days in the specified month on which the daily amount of precipitation (snowfall) was observed to be equal to or greater than 0.1 inch (1.5 inches).

MEAN NO. DAYS WITH AN OCCURRENCE OF VISIBILITY LESS THAN 0.5 MILE

The average of the number of days in the specified month on which there was at least one observation of visibility less than 0.5 mile.

MEAN NO. DAYS WITH THUNDERSTORMS

The average of the number of days in the specified month on which the weather observer heard thunder.

PERCENT FREQUENCY SURFACE WIND SPEED GREATER THAN 16 KNOTS (GREATER THAN 27 KNOTS)

The frequency, expressed as a percent of the total number of hourly weather observations considered, during the specified month, in which the surface wind speed was observed to be greater than 16 knots (27 knots).

PERCENT FREQUENCY CEILING LESS THAN 5,000 FEET OR VISIBILITY LESS THAN 5 MILES

The frequency, expressed as a percent of the total number of hourly weather observations considered, during the specified month, in which the ceiling was observed to be less than 5,000 feet and/or the visibility was observed to be less than 5 miles.

PERCENT FREQUENCY CEILING LESS THAN 1,500 FEET (LESS THAN 300 FEET) OR VISIBILITY LESS THAN 3 MILES (LESS THAN 1 MILE)

The frequency, expressed as a percent of all the hourly weather observations considered, in a specified three-hourly period during the day for a specified month in which the ceiling was observed to be less than 1,500 feet (300 feet) and/or the visibility was observed to be less than three miles (one mile).

PARAMETERS FOR AIRFIELD AREA AND CLIMATIC AREA

MEAN NO. DAYS WITH CEILING EQUAL TO OR GREATER THAN 1,000 FEET (EQUAL TO OR GREATER THAN 2,500 FEET, EQUAL TO OR GREATER THAN 6,000 FEET, EQUAL TO OR GREATER THAN 10,000 FEET) AND VISIBILITY EQUAL TO OR GREATER THAN 3 MILES

The average of the number of days when, at a specified hour during the day in the specified month, the ceiling was observed to be equal to or greater than 1,000 feet (2,500 feet, 6,000 feet, 10,000 feet) and the visibility was observed to be equal to or greater than three miles.

MEAN NO. DAYS WITH CEILING EQUAL TO OR GREATER THAN 2,000 FEET AND VISIBILITY EQUAL TO OR GREATER THAN 3 MILES AND SURFACE WIND LESS THAN 10 KNOTS

The average of the number of days when, at a specified hour during the day in the specified month, the ceiling was observed to be equal to or greater than 2,000 feet, the visibility was observed to be equal to or greater than three miles, and the surface wind speed less than ten knots.

MEAN NO. DAYS WITH SURFACE WIND EQUAL TO OR GREATER THAN 17 KNOTS AND NO PRECIPITATION

The average of the number of days when, at a specified hour during the day in the specified month, the surface wind speed was observed to be equal to or greater than 17 knots, and there was no precipitation.

MEAN NO. DAYS WITH SURFACE WIND 4-10 KNOTS AND TEMPERATURE 33-89 DEG. F AND NO PRECIPITATION

The average of the number of days when, at a specified hour during the day in the specified month, the surface wind speed was equal to or greater than four knots, but not greater than ten knots, the temperature was equal to or greater than 33 deg. F. but not greater than 89 deg. F. and there was no precipitation.

MEAN NO. DAYS WITH SKY COVER LESS THAN 0.3 AND VISIBILITY EQUAL TO OR GREATER THAN 3 MILES

The average of the number of days when, at a specified hour during the day in the specified month, the portion of the sky covered with clouds was observed to be less than 0.3 and the visibility was observed to be equal to or greater than three miles.

AREA PARAMETERS (CLIMATIC AREA ONLY)

MEAN DAILY TEMPERATURE RANGE-DEG. F.

Two temperatures for the specified month: (1) a representative mean daily maximum temperature observed in the area; (2) a representative mean daily minimum temperature observed in the area.

RANGE OF MEAN MONTHLY PRECIPITATION-INCHES

Two mean monthly precipitation amounts for the specified month: (1) the largest mean amount observed in the area; (2) the smallest mean amount observed in the area.

DATA SOURCES

The source from which values were taken can be determined from the column labeled "No. Obs."

(1) If the number in that column is positive, the data for that line were computer-summarized, and the number given is the number of observations used in the summarization.

(2) If the number is negative and of three digits or less, the data were hand-copied or estimated as indicated in the following source list.

(3) If the number is less than minus 500, part of the data are derived from computer-summarized data, and part from the source list number plus 500. For example, if the number is "-528," the source is the extreme of the computer-summarized data compared to source "-28."

(4) If the number is minus and a four or five digit number, the data were substituted from a representative station nearby and this number is the number of the source station.

(5) Statistical methods or meteorological relationships were used whenever possible to provide data not available at the National Weather Records Center or in yearbooks and summaries.

SOURCE LIST

- | | |
|---|--|
| <p>1 French Equatorial Africa Service Meteorologique - 1950 - 1959</p> <p>2 Climatic Statistics for Selected Stations on Islands of Reunion and Mayotte</p> <p>3 Angola Servico Meteorologico Elmento Meteorologicos - 1942 - 1952</p> <p>4 Algiers, Universite, Institute de Meteorologie, le Climat de L'Algerie</p> <p>5 Algeria Service Meteorologique Bulletin Climatologique Mensual - 1952 - 1960</p> <p>6 World Climatic Data Africa</p> <p>7 Pt. 1 - Algiers Universite Annuaire du Nord - 1945 - 1950</p> <p>8 Climatological Summaries, West Central Africa</p> <p>9 Algeria, Service Meteorologique Resume Mensuel du Temps - 1951 - 1960</p> <p>10 Klimaat Van Suid-Afrika Parts 1 and 9</p> <p>11 Portuguese East Africa Meteorological Data-Mozambique</p> <p>12 Climatological Summaries-Northern Rhodesia - 1938 - 1948</p> <p>13 Rhodesia Met. Service Climatological Studies - 1948 - 1960</p> | <p>14 Climatological Summaries, Central Africa</p> <p>15 Climatological Normals for Egypt. Cairo - 1950</p> <p>16 Egypt Meteorological Dept. Metro Report</p> <p>17 So. Africa Meteorological Services. (Wx on the coasts of So. Africa-Vol.II)</p> <p>18 Weather on the west coast of Africa 7 to 20 years</p> <p>19 Sudan-Meteorological Service Annual Met Report - 1950 - 1957</p> <p>20 Climatological Summaries. Mali and Mauritania, Africa</p> <p>21 Republique Francaise du Maroc Annales - 1945 - 1953</p> <p>22 French West Africa Service Meteorologique Resume Mensuel des Observations - 1953 - 1954; 1955 - 1957</p> <p>23 Climatological Summaries - Upper Volta Africa</p> <p>24 World Distribution of Thunderstorm Days</p> <p>25 WMO Model "A"</p> <p>26 Climatological Summaries - French Somaliland and Somali Republic, Africa</p> <p>27 Air France, Climatology of Africa</p> |
|---|--|

- | | | | |
|----|--|----|--|
| 28 | British Meteorological Tables | 44 | India Meteorological Department -
India Weather Review |
| 29 | Statistical Estimate | 45 | Batavia - Rainfall in Indonesia
(Verhandelingen No. 37) |
| 30 | Interpolation | 46 | Turkey-Yillik Meteoroloji Bulteni |
| 31 | Professional Subjective Estimate | 47 | Rainfall Statistics of the British Borneo
Territories |
| 32 | Climatic Norms (Clino) WMO | 48 | Ceylon Meteorological Report
December 1938 - 1949 |
| 33 | CB Climatological Briefs | 49 | Kuwait, Arabia - Climatological Data Annual |
| 34 | CDC WB Climatic Data Cards | 50 | Ace Data, computed, derived or substituted
from data available 1964 |
| 35 | N Summary | 51 | Promedios Climatologicos de Venezuela Perido
1951/1960 |
| 36 | Climatological Summaries, Niger, Africa | 52 | Chile Servicio Meteorologico, Anuario
Meteorologico, Publication No. 73 |
| 37 | Cape Verdi Islands Servicos de Estatistica
Meteorologia E. Climatologia | 53 | Climate of Ecuador |
| 38 | Climatic Data Tabulation Indonesia Aug 62 | 54 | Peru Direction General de Meteorologia
Boletin Anual Meteorologico |
| 39 | Climate. Agriculture and Agricultural
Zones of Burma. American Institute of Crop
Ecology. Wash, D. C. 1957 | 55 | Brazil Normals Climatologicas da Area da
Sudene |
| 40 | Climate of Thailand Aug. 1965
1st Weather Wg Special Study 105-10 | 56 | Climatologia de Caile, Fasciculo Valores
Normales de 36 Estaciones Seleceionadas,
period 1916 - 1945 |
| 41 | Afghanistan Meteorological Institute
Monthly Weather Bulletins | 57 | H.O. Pub No. 527 Weather Summary-Brazil |
| 42 | Lebanon - Service de Climatologie Bulletin
Climatologique Mensuel | | |
| 43 | Climatological Tables of Observations in
India (red book) | | |

- 58 H.O. Pub No. 529 Weather Summary-South America - - Southern Part
- 59 Datos Detallados de Climatologia de Venezuela
- 60 Paraguay File
- 61 H.O. Publication No. 530 Weather Summary
- 62 Climatological Summary, Valley of Mexico (Mexico City)
- 63 Argentine Republic Servicio Meteorologico
- 64 Climatological Studies-Weather and Climate of Central America and Mexico
- 65 Climatological Studies Weather and Climate of West Indies
- 66 H.O. Pub. No. 528 Weather Summary South America - - Northern Part
- 67 Climatological Studies-Weather and Climat South America
- 68 Professional Notes British Meteorological Office
- 69 Geografiska Annaler 37-38 - 1955 - 1956
- 70 H.O. Pub. No. 531 Weather Summary Central America - For use w/Naval Air Pilot Supplement '8' Northwest Africa
- 71 Meteorological Yearbook Iranian Met. Dept.
- 72 H.O. Pub. No. 5?? Weather Summary-Mexico
- 73 H.O. Pub. No. 264 Weather Summary-South Africa
- 74 H.O. Pub. No. 261 Weather Summary-Supplement 'C' West Central Africa
- 75 H.O. Pub. No. 263 Weather Summary-Supplement 'B' East Central Africa
- 76 H.O. Pub. No. 260 Weather Summary
- 77 Meteorological Data for certain Australian localities
- 78 New Zealand-Meteorological Service Climatological Table - 1951-1958
- 79 Ministerie Van Openbare Werken en Verkeer Meteorologische Dienst
- 80 Climate and Meteorology of Australia-1919 - 1951
- 82 Summaries of Climatological Observations at New Zealand Stations to 1960
- 83 Relative Humidity at 0900 LST only - reference is the same as 82 above.
- 84 Climatological Division Summary (CDC) for Canada, No. 1 thru 13 - 1962-1966
- 85 Climate of British Columbia and the Yukon Territory by W. G. Kendrew and D. Kerr - 1955
- 86 The Climate of Central Canada by W. G. Kendrew and B. W. Currie - 1955

- 87 The Climate of Newfoundland Circular 4019
Cli 30, April 1964
- 88 Servicio Meteorologico Nacional Estadisticas Climatologicas - 1901-1950 Pub. B No. 1 and 1941-1950 Pub. B No. 3
- 89 Anuario Meteorologico 1952, 53, 54
Ministerio de Agricultura Oct. 1955
- 90 Las Precipitaciones en El Uruguay, 1965
- 91 Revista Meteorologica, Sumario, Anos 1944 al 1956 Montevideo 1957
- 92 Climatological Data for Sonora, Northern Sinaloa, Baja, Calif., Univ. of Arizona, Tech. Report Nos. 14, 15, 1 Oct. 1964
- 93 Average Climatic Water Balance Data of the Continents, Part IV, Australia, New Zealand and Oceania, 1963
- 94 Book of Normals - No. 1, Rainfall, Melbourne, 1951
- 95 Climatological Studies, Wea. and Clim. Pacific Islands, Hqs. 2nd Wea Gp F-8
- 96 Climate of the Horow Henua Lowlands New Zealand Met. Service, Note 63. 1966
- 97 Weather Summaries, Pacific and Alaska, Hydrographic Office H.O. Nos. W-270, W-271, 272, 273, 275, 276, 526. Years 1943-1944
- 98 Climatic Table for Japan Area Parts I-II
- 99 The Climate of Japan Vol. IV No. 2, 1931
- 100 Climatic Tables of Japan, Parts 1-5 1931-60
- 101 Climatological Data for Antarctic Stations No. 1-8, 1962-66. (Mean monthly precip. ETAC computed from mean monthly snowfall with water equivalent basis of 10 in. of snow equal 1 in. of precip.).
- 102 Anare Data reports, Series D, Meteorology No. 81, XIII, XII, Melbourne, 1963-65.
- 103 Meteorological and Radiational Regimes of Antarctica, U.S. Dept of Commerce 1964
- 104 Data from Polar Meteorology Section W.B.
- 105 Climatic Summaries for Canada 1947-1954
- 106 Climatic Summaries for Canada, Vol. II, 1948
- 107 Climate of the Canadian Arctic Archipelago, 1951
- 108 Temperature Normals, Averages and Extremes in the Northwest Territories during the period 1931 to 1960
- 109 Averages and Extremes of Climatic Data during 1951-1960 for selected Canadian Arctic stations, 1963
- 110 Canada Met. Br., Temperature Extremes 1966
- 111 Avg. Climatic Water Balance Data of the Continents, Part VI No. America, 1964

- 112 Canada Met. Branch, Monthly Record 1955-1965
- 113 Climatic Summary of the United States Supplement for 1951-through 1960
- 114 Climat. Studies, Hdqs. 19th AF, Alaska G-4, 1960
- 115 Climatological Summary, WB, Alaska, Means and Extremes for period of record thru 1952
- 116 Local Climatological Data, Annual Summary w/ Comparative Data, ESSA, 1966
- 117 Uniform Summary of Surface Wea. Obs.
- 118 Macro and Micro Climatology of the Arctic Slope of Alaska. US Army Tech Report EP-139, Natick Labs, 1960
- 119 Temperatures of Northern America, Hdqs. Quartermaster, US Army, Research Report RER-9, Natick Labs, 1956
- 120 Supplement to Bulletin W, Climatic Summary of the U.S. for 1931 thru 1952
- 121 Hydrographic Institute of the Yugoslav Navy, Met Division, 1946
- 122 Average Climatic Water Balance Data of the Continents, Part V, Europe N.J., 1964
- 123 Meteorology of the Arctic, NAV PO3-3. March 1956
- 124 Temperatures in Slovenia, Slovenska Akademija. Ljubljana 1967
- 125 Precipitations en Yougoslovie. 1925-40. Belgrad, 1957
- 126 Prilozi Rosnavanju Klime Jugoslavije 1, Belgrad, 1957
- 127 Great Brit. Aviation Meteorological Report No. 19 (Yugoslavia). 1943
- 128 Ireland Met. Service. Monthly Wea. Report 1949-1952
- 129 Ireland Met. Service. Monthly Wea. Report 1958-1962
- 130 Climatological Summaries, Western Coastal Africa
- 131 Climatological Summaries, Tanganyika, Uganda and Kenya, Africa
- 132 Madagascar Meteorologique Service Publications Nos. 10,12,14,15,17,18,20-28.
- 133 O Clima de Portugal Fasciculo XIV. Lisboa 1965
- 134 Weather and Climate at Addis Ababa, Dire Dawa and Jimma, April 1965
- 135 Rhodesia and Nyasaland Climate Handbook Supplement 2
- 136 Rhodesia and Nyasaland Climate Information Sheets No. 1
- 137 Escuisse Climatographique de la Belgique, Brussels, 1947
- 138 Danmarks Kuima, 1933

- 139 General Climatic Data for Spain 2WW 1955
- 140 Memorial de la Meteorologie Nationale No. 50. Climatologie de la France Paris 1967
- 141 Klimakunde des Deutschen Reiches. Vol II Berlin, 1939
- 142 Statistiche Meteorologiche Relative Alle Principali Localita Italiane, Part 2 Roma, 1962
- 143 Climatological Summaries for Air Navigation in Norway, Vol. No. 6 Bardufoss Airport April 1960
- 144 Klimatabeller for Landbruket, Oslo 1955
- 145 Agricultural Climatology of Sweden and its Agro-Climatic Analogues in North America, No. 11 1950
- 146 Das Klima Der Schweiz, Mauer, Billwiller, Hess 1909
- 147 Averages of Humidity for the British Isles, Met. Office, London, M.O. #421 1938
- 148 Weather in the Home Waters and N.E. Atlantic, Met. Office, London M.O. #446 1943
- 149 Monographies de la Meteorologie Nationale, No. 55. Valeurs Normales des Hauteurs de Precipitations en France. (1931-1960 and 1901-1950). Paris, 1966
- 150 Monographies de la Meteorologies Nationale. No. 59. Elements Climatologiques Concernant Les Cotes de la France Metropolitaine, Paris 1967
- 151 Averages of Rainfall for Great Britain and Northern Ireland. 1916-1950 M.O. #635 1958
- 152 Averages of Temperature for Great Britain and Northern Ireland. 1931-1960 M.O. #735 1963
- 153 Etudes Sur le Climat de la France, Vol I Paris 1904
- 154 Monographies de la Meteorologie Nationale No.30. Valeurs Normales des Temperatures en en France (1921-1950) Paris 1962
- 155 Climate of Malaysia Oct 1964 1st Wea Wg Special Study 105-5
- 156 Climate of Republic of Vietnam April 1965 1st Wea Wg Special Study 105-9
- 157 Climate of Cambodia May 1968 1st Wea Wg Special Study 105-15
- 158 Computer Print-out of climatic data summaries for Laos 1st Wea Gp April 1969
- 159 Climate of North Vietnam June 1965 1st Wea Wg Special Study 105-4

INDEX

STATION INDEX
WORLD-WIDE AIRFIELD SUMMARIES - VOLUME X EUROPE
LOW COUNTRIES & BRITISH ISLES - PART 2

STATION NO./NAME	PAGE NO.	STATION NO./NAME	PAGE NO.		
<u>BELGIUM</u>		<u>LUXEMBOURG</u>			
PLAINS (Climatic Area 1)		LUXEMBOURG (Climatic Area 1)			
06400	Koksijde	01	06585	Clervaux	47
06408	Ostend-Middelkerke	03	06589	Luxembourg City	49
06432	Chievres	05	06590	Luxembourg	51
06447	Uccle	07	06597	Echternach	53
06449	Charleroi-Gosselies	09	14579/	Berle	55
06450	Antwerp-Deurne	11	14580/	Ettelbruck	57
06451	Brussels/National	13	14581/	Mondorf-Les-Bains	59
06452	Brasschaat	15		Climat	61
06456	Florennes	17			
06458	Beauvechain	19		<u>NETHERLANDS</u>	
06470	Brustem	21		NETHERLANDS (Climatic Area 1)	
06478	Liege-Bierset	23			
06479	Kleinc-Brogel	25			
14523/	Bree	27	06200	Ypenburg	62
14524/	Huy	29	06210	Valkenburg	64
14526/	Weelde	31	06225	Ijmuiden	66
14527/	Zeebrugge	33	06230	Den Helder	68
	Climat	35	06240	Schiphol	70
			06245	Terschellingerbank	72
			06250	Terschelling	74
ARDENNES PLATEAU (Climatic Area 2)			06260	De Bilt	76
06476	St Hubert	36	06265	Soesterberg City	78
06490	Spa	38	06270	Leeuwarden	80
06495	Botrange	40	06272	Ramspol	82
14522/	Bertrix	42	06275	Deelen	84
14525/	Neufchateau	44	06280	Eelde	86
	Climat	46	06290	Twenthe	88

STATION NO./NAME	PAGE NO.	STATION NO./NAME	PAGE NO.
NETHERLANDS (Climatic Area 1, cont.)		14543/ Waterford Climat	137 139
06300 Noordhinder	90	INTERIOR (Climatic Area 4)	
06310 Vlissingen	92	03965 Birr Castle	140
06320 Goeree	94	03971 Mullingar Climat	142 144
06330 Hoek Van Holland	96	<u>UNITED KINGDOM</u>	
06340 Woensdrecht	98	NORTHERN IRELAND (Climatic Area 1)	
06344 Rotterdam	100	03026 Stornoway	145
06350 Jilze-Rijen	102	03105 Port Ellen	147
06370 Eindhoven	104	03908 Ballykelly	149
06375 Volkel	106	03917 Aldergrove	151
06380 Zuid Limburg	108	03924 Belfast/Sydenham	153
14584/ De Kooy	110	14261/ Nutts Corner Climat	155 157
14585/ De Peel Climat	112 114	WESTERN SCOTLAND (Climatic Area 2)	
<u>EIRE (IRELAND)</u>		03100 Tiree	158
NORTHWEST COAST (Climatic Area 1)		03111 Machrihanish	160
03980 Malin Head	115	03130 West Freugh	162
14541/ Markree Castle Climat	117 119	03135 Prestwick	164
WESTERN COAST (Climatic Area 2)		03141 Renfrew Climat	166 168
03953 Valentia	120	EASTERN SCOTLAND (Climatic Area 3)	
03962 Shamon Airport	122	03003 Sumburgh	169
03970 Claremorris	124	03005 Lerwick	171
14539/ Blacksod Point Climat	126 128	03017 Kirkwall	173
EASTERN COAST (Climatic Area 3)		03059 Inverness	175
03955 Cork	129	03066 Kinloss	177
03969 Dublin Airport	131	03068 Lossiemouth	179
14540/ Dublin	133		
14542/ Mhic Easmuinn	135		

STATION NO./NAME	PAGE NO.	STATION NO./NAME	PAGE NO.
EASTERN SCOTLAND (Climatic Area 3, cont.)			
03075 Wick	181	14247/ Hawarden	239
03091 Aberdeen	183	14251/ Holyhead	241
03157 Perth	185	14256/ Llanbedr	243
03160 Edinburgh City	187	14258/ Mona	245
03171 Leuchars	189	14263/ Pembroke	247
14226/ Arbroath	191	14272/ St Athan	249
14240/ Dyce	193		251
14254/ Inchkieth	195		
14259/ Nairn	197		
	199		
PENNINE CHAIN (Climatic Area 4)			
03204 Ronaldsway	200	03528 Pershore	252
03208 Point of Ayre	202	03534 Birmingham	254
03318 Blackpool	204	03540 Gaydon	256
03334 Manchester	206	03541 Coventry	258
14267/ Samlesbury	208	03628 Bristol-Filton	260
14275/ Warrington	210	03623 Gloucester-Cheltenham	262
14276/ Warton	212	03638 Kemble	264
14278/ Woodford	214	03644 Fairford	266
14279/ Woodvale	216	03646 Little Rissington	268
	218	03649 Brize Norton	270
		03653 Abingdon	272
		03655 Upper Heyford	274
		03724 Bristol-Lulsgate	276
		03732 Colerne	278
		03740 Lyneham	280
		14227/ Aston Down	282
		14228/ Bicester	284
		14237/ Cosford	286
		14244/ Halfpenny Green	288
		14253/ Hullavington	290
		14255/ Leafield	292
		14269/ South Cerney	294
		14271/ South Marston	296
		14280/ Wroughton	298
			300
WESTERN COAST (Climatic Area 5)			
03302 Valley	219		
03323 Liverpool	221		
03414 Shawbury City	223		
03418 Ternhill	225		
03603 Brawdy	227		
03703 Hartland Point	229		
03707 Chivenor	231		
03715 Cardiff	233		
03817 St Mawgan	235		
14235/ Chester	237		

STATION NO./NAME	PAGE NO.	STATION NO./NAME	PAGE NO.
<u>UNITED KINGDOM</u>			
CENTRAL LOWLANDS (Climatic Area 7)			
03243 Newcastle	301	03577 Mildenhall	369
03244 Acklington	303	03582 Stradishall	371
03257 Leeming	305	03583 Lakenheath	373
03262 Tynemouth	307	03586 Honnington	375
03264 Topcliffe	309	03590 Wattisham	377
03266 Linton-on-Ouse	311	03595 Woodbridge	379
03346 Leeds-Bradford	313	03596 Bentwaters	381
03355 Church Fenton	315	03669 Bovingdon	383
03360 Finningley	317	03673 Luton	385
03362 Lindholme	319	03683 Stansted	387
03363 Syerston	321	03688 Wettersfield	389
03372 Barkston Heath	323	03691 Southend	391
03373 Scampton	325	03693 Shoeburyness	393
03377 Waddington	327	14229/ Bircham-Newton	395
03379 Cranwell	329	14231/ Bruntingthorpe	397
03383 Leconfield	331	14232/ Cambridge	399
03388 Binbrook	333	14233/ Catterick	401
03391 Coningsby	335	14234/ Chelveston	403
03395 Manby	337	14238/ Dishforth	405
03396 Spurn Head	339	14242/ Graveley	407
03397 Strubby	341	14245/ Harrogate	409
03453 Cottesmore	343	14246/ Hatfield	411
03462 Wittering	345	14248/ Hemswell	413
03482 Marham	347	14249/ Henlow	415
03485 West Raynham	349	14250/ Holme	417
03490 Watton	351	14252/ Hucknall	419
03495 Coltishall	353	14260/ North Coates	421
03547 Bitteswell	355	14262/ Ouston	423
03557 Cranfield	357	14264/ Radlett	425
03558 Bedford	359	14266/ Rufforth	427
03562 Alconbury	361	14268/ Sculthorpe	429
03566 Wyton RAF	363	14273/ Swinderbury	431
03567 Bassingbourn	365	14281/ Wymeswold	433
03571 Oakington	367	14300/ Middleton-St. George	435
		Climat	437

STATION NO./NAME	PAGE NO	STATION NO./NAME	PAGE NO.
------------------	---------	------------------	----------

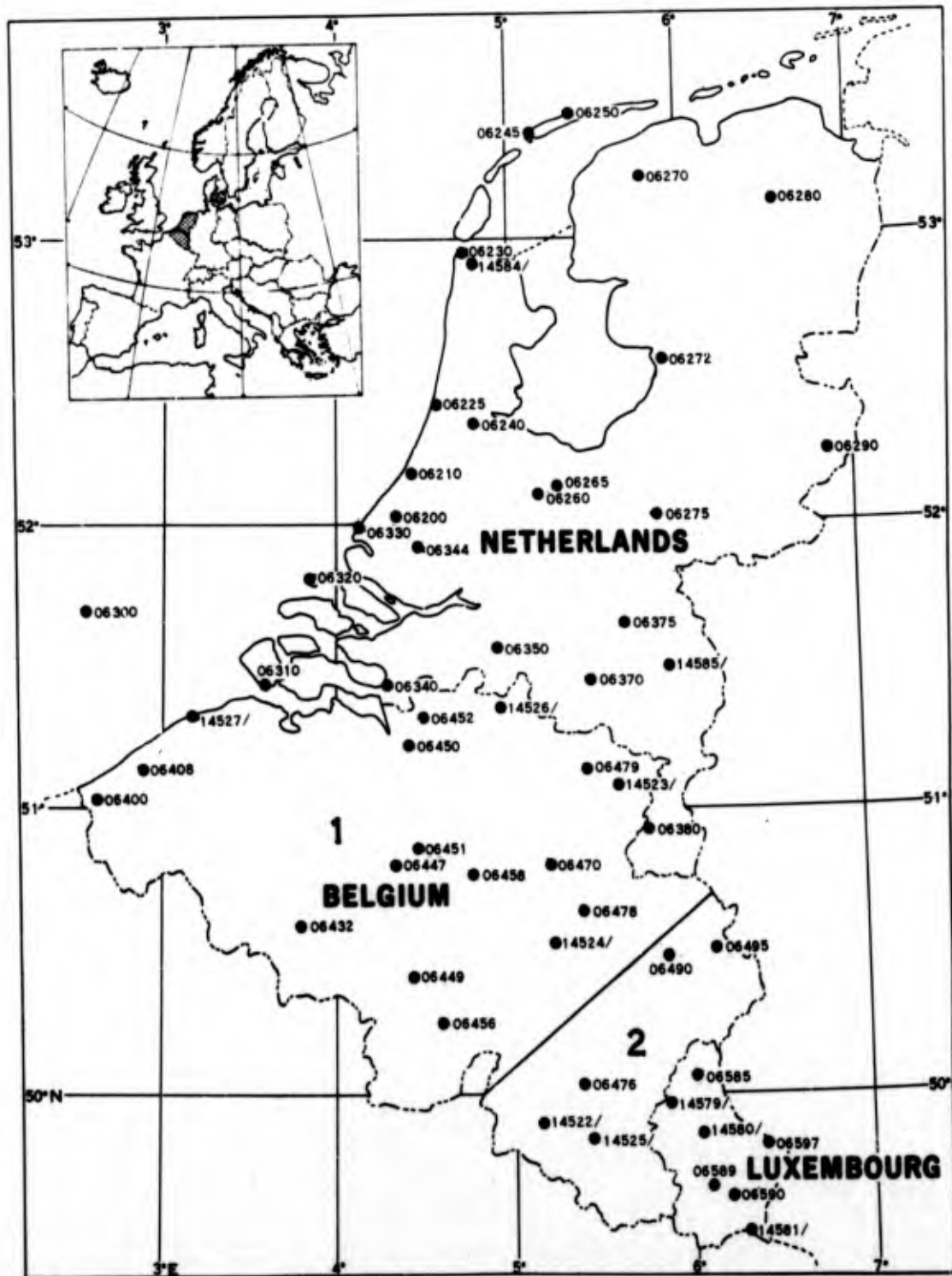
UNITED KINGDOM

SOUTHEAST COAST (Climatic Area 8)

03658	Benson	438	14257/	Middle Wallop	496
03672	Northolt	440	14265/	Rochester	498
03744	Upavon	442	14270/	Southampton	500
03746	Boscombe Down	444	14274/	Tangmere	502
03761	Odiham	446	14277/	Wisley	504
03766	Farnborough	448		Climat	506
03772	London/Heathrow	450			
03776	London/Gatwick	452			
03787	West Malling	454			
03797	Manston	456			
03809	Culdrose	458			
03814	The Lizard	460			
03827	Plymouth	462			
03839	Exeter	464			
03853	Yeovilton	466			
03856	Portland Bill	468			
03862	Bournemouth-Hurn	470			
03867	Lee-on-Solent	472			
03869	Calshot	474			
03871	Thorney Island	476			
03887	Lydd	478			
03888	Dungeness	480			
03894	Guernsey	482			
03895	Jersey	484			
14230/	Brooklands	486			
14236/	Christchurch	488			
14239/	Dunsfold	490			
14241/	Falmouth	492			
14243/	Greenham Common	494			

**EUROPE
WORLD AIRFIELD
SUMMARIES**





LOW COUNTRIES

KOKSIJDE, BELGIUM

STA NO. 06400 (IN AREA NUMBER 01)

LATITUDE 5105N

LONGITUDE 00239E

ELEVATION(FT) 00013

PARAMETER DESCRIPTION	JAN	FEB	MAR	APR	MAY	JUN	JUL	AUG	SEP	OCT	NOV	DEC	ANN	PDR (YRS)	NO. OBS
ABS MAX TMP (F)	57	61	70	81	84	88	91	90	91	72	64	59	91	8	2668
MEAN MAX TMP (F)	42	42	48	53	60	64	68	69	55	58	49	44	55	8	2668
MEAN MIN TMP (F)	34	32	36	40	45	50	54	55	52	46	41	37	44	8	2686
ABS MIN TMP (F)	9	0	19	25	32	36	41	41	37	25	25	12	0	8	2686
MEAN NO DYS TMP = DR GTR 90(F)	0.0	0.0	0.0	0.0	0.0	0.0	0.1	0.1	0.1	0.0	0.0	0.0	0.3	8	2668
MEAN NO DYS TMP = DR LES 32(F)	12.5	12.2	9.9	4.3	0.5	0.0	0.0	0.0	0.0	1.5	4.1	8.5	53.5	8	2686
MEAN NO DYS TMP = DR LES 0(F)	0.0	0.2	0.0	0.0	0.0	0.0	0.0	0.0	0.0	0.0	0.0	0.0	0.2	8	2686
MEAN DEW PT TMP (F)	35	33	37	41	46	52	56	55	54	49	42	38	45	0	-50
MEAN REL HUM (PCT)	88	85	83	78	80	82	82	82	82	84	87	89	84	7	-35
MEAN PRESS ALT (FT)	-61	-40	-1	-9	-48	-68	-57	-37	-69	-41	2	9	-34	0	-50
MEAN PRECIP (IN)	2.43	2.34	1.52	1.44	2.23	2.38	2.40	2.80	2.65	2.57	3.06	2.40	28.2	8	2647
MEAN SNOW FALL (IN)					0.0	0.0	0.0	0.0	0.0					8	-29
MEAN NO DYS PRCP = DR GTR 0.1 IN	8.0	7.8	5.5	4.4	6.2	6.0	5.4	7.3	7.9	7.3	9.4	7.1	82.3	8	2647
MEAN NO DYS SNFL = DR GTR 1.5 IN					0.0	0.0	0.0	0.0	0.0					8	-29
MEAN NO DYS W/DCUR VSBY LES 1/2 MI														0	0
MEAN NO DYS TSTMS	0.0	0.3	0.3	1.0	3.0	3.0	4.0	3.0	4.0	1.0	0.3	1.0	20.9	7	-24
P FREQ WND SPD = DR GTR 17 KTS														0	0
P FREQ WND SPD = DR GTR 28 KTS														0	0
P FREQ LES 5000 FT A/D LES 5 MI	82.4	77.6	79.9	56.4	54.2	51.4	55.4	55.6	59.7	75.5	75.4	77.4	66.7	8	8097
P FREQ LES 1500 FT A/D LES 3 MI															
FDR 00-02 LST														0	0
03-05 LST														0	0
06-08 LST	51.8	46.0	66.7	41.3	40.4	39.3	41.0	49.3	45.2	52.6	41.1	47.2	46.8	8	2715
09-11 LST														0	0
12-14 LST	57.5	55.1	52.3	20.8	24.6	22.9	22.7	24.9	25.7	40.3	48.3	57.9	37.8	8	2712
15-17 LST														0	0
18-20 LST	57.3	54.9	46.3	15.5	13.3	17.6	17.5	17.6	21.0	40.3	46.4	55.8	33.6	8	2715
21-23 LST														0	0
P FREQ LES 300 FT A/D LES 1 MI															
FDR 00-02 LST														0	0
03-05 LST														0	0
06-08 LST	18.2	10.6	24.3	10.4	13.3	6.7	8.3	17.1	19.5	20.9	15.8	18.1	15.3	8	2715
09-11 LST														0	0
12-14 LST	18.6	12.9	11.5	0.0	1.7	2.5	1.4	0.0	1.4	3.8	13.5	25.0	7.7	8	2712
15-17 LST														0	0
18-20 LST	19.4	13.3	10.2	0.4	1.3	2.9	2.3	1.4	2.4	6.6	13.4	26.3	8.3	8	2715
21-23 LST														0	0

KOKSIJDE, BELGIUM

MEAN NUMBER OF DAYS

PARAMETER DESCRIPTION		JAN	FEB	MAR	APR	MAY	JUN	JUL	AUG	SEP	OCT	NOV	DEC	ANN	PDR (YRS)	NO. OBS
CIG = GTR 1000 FT AND VSBY = GTR 3 MI	00 LST														0	0
	06 LST	15.8	16.8	12.1	19.1	19.3	19.2	19.4	16.4	17.8	15.5	18.8	17.3	207.5	8	2715
	12 LST	14.4	14.0	16.0	25.5	25.4	25.0	25.5	24.8	24.5	20.1	16.5	14.0	245.7	8	2712
	18 LST	14.0	13.5	17.0	26.4	27.6	25.6	26.2	26.5	24.7	19.2	16.9	14.7	252.3	8	2715
CIG = GTR 2000 FT AND VSBY = GTR 3 MI W/SFC WND LES 10 KTS	00 LST														0	0
	06 LST	4.3	5.3	4.8	8.6	10.8	11.5	12.5	11.4	9.2	6.6	7.6	5.4	98.0	8	2715
	12 LST	2.2	2.7	3.9	5.1	6.0	8.3	9.6	10.2	6.7	4.7	3.1	2.5	65.0	8	2712
	18 LST	2.8	4.9	5.9	8.6	11.9	11.4	11.0	13.7	12.2	10.5	6.3	5.0	104.2	8	2714
SFC WND = GTR 17 KTS AND NO PRECIP.	00 LST														0	0
	06 LST	3.5	2.8	2.6	2.5	1.5	0.3	0.4	0.2	1.4	2.6	2.1	3.1	23.0	8	2718
	12 LST	6.1	4.8	6.1	6.2	4.9	3.0	3.0	2.5	3.8	3.0	3.1	4.7	51.2	8	2714
	18 LST	4.0	2.8	3.8	5.6	4.1	2.3	2.5	2.5	2.1	1.4	2.0	3.5	36.6	8	2717
SFC WND 4-10 KTS AND TMP 33-89 DEG F AND NO PRECIP.	00 LST														0	0
	06 LST	5.5	4.6	7.9	9.6	12.4	11.6	13.8	10.4	9.8	9.6	10.0	6.2	111.4	8	2717
	12 LST	6.5	6.0	10.4	8.1	9.0	11.6	12.7	13.1	8.8	10.1	8.0	7.7	112.0	8	2715
	18 LST	6.3	6.3	11.8	9.7	11.2	12.1	11.8	13.0	13.0	12.6	8.1	8.1	124.0	8	2717
SKY COVER LES 3/10 AND VSBY = GTR 3 MI	00 LST														0	0
	06 LST	5.3	5.6	1.1	4.2	3.8	4.0	3.7	2.7	1.5	2.0	3.3	5.5	42.7	8	2715
	12 LST	2.3	2.8	2.8	6.5	4.7	4.8	4.4	3.0	1.8	3.0	2.1	1.4	39.6	8	2712
	18 LST	2.6	2.8	3.8	8.8	7.2	9.1	7.4	6.7	4.8	2.9	2.8	3.5	62.4	8	2714
CIG = GTR 2500 FT AND VSBY = GTR 3 MI	00 LST														0	0
	06 LST	12.2	11.3	6.8	13.8	16.1	15.5	15.7	14.0	13.2	11.6	14.0	12.6	156.8	8	2715
	12 LST	9.7	9.8	11.2	18.8	18.3	18.6	19.3	19.1	17.4	14.3	12.1	10.4	179.0	8	2712
	18 LST	10.1	10.6	14.4	22.3	23.8	22.3	22.7	22.9	21.0	15.2	13.0	11.0	209.3	8	2715
CIG = GTR 6000 FT AND VSBY = GTR 3 MI	00 LST														0	0
	06 LST	9.1	9.0	4.5	11.6	13.1	12.3	12.4	11.2	10.2	7.6	10.3	9.9	121.2	8	2715
	12 LST	7.2	8.0	9.1	15.2	14.9	16.1	16.6	16.5	14.8	12.1	8.9	8.1	147.5	8	2712
	18 LST	7.5	8.9	12.1	18.9	19.7	19.4	19.1	20.0	17.8	11.3	9.6	8.2	172.5	8	2715
CIG = GTR 10000 FT AND VSBY = GTR 3 MI	00 LST														0	0
	06 LST	9.0	8.7	4.4	11.6	13.1	12.3	12.4	11.1	10.1	7.6	10.3	9.6	120.2	8	2715
	12 LST	7.2	8.0	9.1	15.1	14.9	16.1	16.6	16.5	14.8	12.1	8.6	8.1	147.1	8	2712
	18 LST	7.3	8.9	12.1	18.9	19.6	19.4	19.1	19.9	17.8	11.3	9.6	8.2	172.1	8	2715

OSTEND-MIDDELKERKE, BELGIUM

STA NO. 06408 (IN AREA NUMBER 01)

LATITUDE 5111N

LONGITUDE 00251E

ELEVATION(FT) 00013

PARAMETER DESCRIPTION	JAN	FEB	MAR	APR	MAY	JUN	JUL	AUG	SEP	OCT	NOV	DEC	ANN	POR (YRS)	NO. OBS
ABS MAX TMP (F)	57	61	71	82	93	91	95	92	93	79	66	66	95	30	-528
MEAN MAX TMP (F)	43	43	48	52	60	65	68	69	65	58	49	44	55	30	-28
MEAN MIN TMP (F)	34	33	37	40	47	52	55	55	52	45	38	35	44	30	-28
ABS MIN TMP (F)	12	-2	17	26	31	39	39	41	37	28	17	7	-2	30	-528
MEAN NO DYS TMP = DR GTR 90(F)	0.0	0.0	0.0	0.0	0.0	0.0	0.1	0.1	0.1	0.0	0.0	0.0	0.3	8	2568
MEAN NO DYS TMP = DR LES 32(F)	10.7	11.1	8.0	0.1	0.0	0.0	0.0	0.0	0.0	0.4	3.5	5.6	39.4	8	2614
MEAN NO DYS TMP = DR LES 0(F)	0.0	0.0	0.0	0.0	0.0	0.0	0.0	0.0	0.0	0.0	0.0	0.0	0.0	8	2614
MEAN DEW PT TMP (F)	35	32	34	39	46	52	54	55	53	46	41	44	44	0	-50
MEAN REL HUM (PCT)	91	89	86	83	85	86	84	84	85	86	90	92	87	7	-35
MEAN PRESS ALT (FT)	-58	-37	-0	-9	-49	-67	-57	-36	-68	-39	5	13	-33	0	-50
MEAN PRECIP (IN)	2.40	1.80	2.20	2.10	2.00	2.50	2.50	3.00	2.60	3.20	3.20	3.20	30.7	30	-28
MEAN SNOW FALL (IN)					0.0	0.0	0.0	0.0	0.0					30	-29
MEAN NO DYS PRCP = DR GTR 0.1 IN	7.3	5.8	6.3	6.1	6.0	6.6	6.6	7.4	6.7	7.7	7.7	8.8	83.0	30	-29
MEAN NO DYS SNFL = DR GTR 1.5 IN					0.0	0.0	0.0	0.0	0.0					30	-29
MEAN NO DYS W/OCUR VSBY LES 1/2 MI														0	0
MEAN NO DYS TSTMS	0.3	0.3	0.3	0.3	1.0	1.0	1.0	1.0	0.3	0.3	0.3	0.3	6.4	30	-35
P FREQ WND SPD = DR GTR 17 KTS														0	0
P FREQ WND SPD = DR GTR 28 KTS														0	0
P FREQ LES 5000 FT A/D LES 5 MI	65.6	61.6	65.2	40.4	43.2	40.9	36.6	38.7	41.7	54.4	58.4	63.4	50.8	8	8088
P FREQ LES 1500 FT A/D LES 3 MI														0	0
FDR 00-02 LST														0	0
03-05 LST														0	0
06-08 LST	40.7	38.2	53.3	24.4	27.5	26.9	26.0	27.8	32.1	41.4	36.2	40.0	34.5	8	2705
09-11 LST														0	0
12-14 LST	50.0	46.2	42.1	19.6	21.3	20.8	16.1	21.2	22.4	27.5	40.5	51.2	31.6	8	2716
15-17 LST														0	0
18-20 LST	38.3	39.8	33.1	11.3	13.4	16.3	12.0	11.5	14.0	23.8	31.0	42.3	23.9	8	2711
21-23 LST														0	0
P FREQ LES 300 FT A/D LES 1 MI														0	0
FDR 00-02 LST														0	0
03-05 LST														0	0
06-08 LST	10.5	12.7	20.3	5.9	7.1	2.9	4.2	7.4	7.7	10.5	10.5	11.6	9.3	8	2705
09-11 LST														0	0
12-14 LST	17.3	14.9	19.0	2.5	3.8	1.7	2.8	1.4	1.9	5.7	9.5	21.4	8.5	8	2716
15-17 LST														0	0
18-20 LST	10.9	10.9	13.3	1.3	2.5	2.9	2.3	0.5	1.0	2.9	5.7	11.6	5.5	8	2711
21-23 LST														0	0

OSTEND-MIDDELKFRKE, BELGIUM

MEAN NUMBER OF DAYS

PARAMETER DESCRIPTION		JAN	FEB	MAR	APR	MAY	JUN	JUL	AUG	SEP	OCT	NOV	DEC	ANN	PDR (YRS)	NO. OBS
CIG = GTR 1000 FT AND VSBY = GTR 3 MI	00 LST														0	0
	06 LST	20.0	18.4	15.8	23.9	23.8	23.9	24.8	23.6	21.3	19.4	20.4	20.0	255.3	8	2705
	12 LST	17.0	16.2	19.3	25.8	26.3	25.6	27.4	26.1	24.4	23.5	19.1	15.8	266.5	8	2716
	18 LST	20.5	17.8	21.6	27.6	28.1	26.0	28.8	28.0	26.9	24.9	22.1	19.6	291.9	8	2711
CIG = GTR 2000 FT AND VSBY = GTR 3 MI W/SFC WND LES 10 KTS	00 LST														0	0
	06 LST	5.1	6.1	6.2	11.9	12.5	14.3	13.1	13.2	10.5	8.3	7.8	5.6	114.6	8	2605
	12 LST	3.1	4.5	6.6	10.8	9.7	11.6	11.3	10.7	8.4	9.2	6.8	4.3	97.0	8	2619
	18 LST	6.0	7.7	9.1	11.2	11.4	11.5	11.4	13.9	11.3	13.1	9.1	6.0	121.7	8	2607
SFC WND = GTR 17 KTS AND NO PRECIP.	00 LST														0	0
	06 LST	7.5	6.8	4.3	4.7	4.7	3.6	4.2	3.4	5.5	4.1	5.8	7.6	62.2	8	2609
	12 LST	9.1	7.6	6.0	6.2	6.3	5.2	7.7	5.5	8.1	6.9	6.7	7.1	82.4	8	2621
	18 LST	9.0	5.8	7.0	8.8	7.9	6.5	9.1	7.2	8.4	5.3	4.8	8.3	88.1	8	2611
SFC WND 4-10 KTS AND TMP 33-89 DEG F AND NO PRECIP.	00 LST														0	0
	06 LST	5.5	5.9	12.1	14.0	14.6	15.2	14.6	14.6	13.6	12.9	9.4	7.9	140.3	8	2609
	12 LST	7.3	6.3	11.8	11.7	10.3	11.4	11.2	11.9	9.0	11.3	11.7	9.7	123.6	8	2620
	18 LST	6.6	8.6	12.0	9.6	10.0	9.1	9.9	12.0	10.4	14.0	11.1	9.9	123.2	8	2608
SKY COVER LES 3/10 AND VSBY = GTR 3 MI	00 LST														0	0
	06 LST	7.3	5.4	2.9	5.1	4.9	4.7	3.0	2.7	2.2	2.9	5.2	6.7	53.0	8	2672
	12 LST	1.7	3.3	3.2	4.8	4.2	3.6	2.7	2.2	2.0	3.3	1.4	0.7	33.1	8	2679
	18 LST	5.5	3.0	3.7	7.8	5.3	7.1	5.0	5.4	3.7	5.6	6.5	5.0	64.2	8	2669
CIG = GTR 2500 FT AND VSBY = GTR 3 MI	00 LST														0	0
	06 LST	15.3	14.3	12.0	20.1	20.5	19.2	19.8	20.5	18.3	15.7	16.0	15.7	207.4	8	2705
	12 LST	13.5	13.4	15.6	21.2	21.7	21.1	23.8	22.4	21.5	20.5	15.7	13.1	223.5	8	2716
	18 LST	16.1	14.9	18.8	24.9	24.5	23.5	25.1	26.1	24.2	20.8	17.8	15.1	251.8	8	2711
CIG = GTR 6000 FT AND VSBY = GTR 3 MI	00 LST														0	0
	06 LST	14.3	12.9	11.3	19.1	19.5	18.6	19.0	20.0	17.5	14.9	14.5	14.5	196.1	8	2705
	12 LST	12.7	12.7	14.8	19.7	20.2	19.7	22.8	22.0	20.5	19.8	14.7	11.9	211.5	8	2716
	18 LST	13.8	14.0	17.8	23.9	23.0	22.2	24.1	24.7	22.4	18.8	16.2	14.2	235.1	8	2711
CIG = GTR 10000 FT AND VSBY = GTR 3 MI	00 LST														0	0
	06 LST	14.3	12.9	11.3	19.1	19.5	18.6	18.8	20.0	17.5	14.7	14.5	14.5	195.7	8	2705
	12 LST	12.7	12.7	14.8	19.7	20.2	19.7	22.8	22.0	20.5	19.8	14.7	11.9	211.5	8	2716
	18 LST	13.8	14.0	17.8	23.9	23.0	22.2	24.1	24.7	22.4	18.8	16.1	14.1	234.9	8	2711

CHIEVRES, BELGIUM

STA NO. 06432 (IN AREA NUMBER 01)

LATITUDE 5034N

LONGITUDE 00349E

ELEVATION(FT) 00190

PARAMETER DESCRIPTION	JAN	FEB	MAR	APR	MAY	JUN	JUL	AUG	SEP	OCT	NOV	DEC	ANN	PUR (YRS)	NO. OBS
ABS MAX TMP (F)	58	64	72	82	93	94	98	97	95	82	69	61	98	30	-6447
MEAN MAX TMP (F)	42	43	49	56	65	70	73	72	67	58	47	42	57	30	-6447
MEAN MIN TMP (F)	31	31	35	39	46	50	54	54	50	44	36	33	42	30	-6447
ABS MIN TMP (F)	8	0	14	24	29	36	40	41	34	21	12	3	0	30	-6447
MEAN NO DYS TMP = DR GTR 90(F)	0.0	0.0	0.0	0.0	0.0	0.0	0.4	0.0	0.3	0.0	0.0	0.0	0.7	8	-6447
MEAN NO DYS TMP = DR LES 32(F)	15.8	14.6	11.1	9.3	0.2	0.0	0.0	0.0	0.0	1.6	4.7	11.1	62.4	8	-6447
MEAN NO DYS TMP = DR LES 0(F)	0.0	0.0	0.0	0.0	0.0	0.0	0.0	0.0	0.0	0.0	0.0	0.0	0.0	8	-6447
MEAN DEW PT TMP (F)	32	34	36	40	46	51	56	55	52	46	39	34	43	0	-50
MEAN REL HUM (PCT)	88	87	82	77	78	78	79	79	82	85	89	92	83	10	-6447
MEAN PRESS ALT (FT)	105	130	173	160	125	104	110	132	102	130	176	179	136	0	-50
MEAN PRECIP (IN)	2.60	2.00	2.40	2.50	2.50	2.60	3.50	3.00	2.60	3.00	3.10	3.20	33.0	30	-6447
MEAN SNOW FALL (IN)					0.0	0.0	0.0	0.0	0.0					30	-29
MEAN NO DYS PRCP = DR GTR 0.1 IN	7.7	6.3	6.5	6.6	6.6	6.8	8.2	7.4	6.7	7.4	7.5	8.8	86.5	30	-29
MEAN NO DYS SNFL = DR GTR 1.5 IN					0.0	0.0	0.0	0.0	0.0					30	-29
MEAN NO DYS W/OCUR VSBY LES 1/2 MI														0	0
MEAN NO DYS TSTMS	0.3	0.3	1.0	1.0	2.0	2.0	2.0	2.0	1.0	0.3	0.3	0.3	12.5	30	-6447
P FREQ WND SPD = DR GTR 17 KTS														0	0
P FREQ WND SPD = DR GTR 28 KTS														0	0
P FREQ LES 3000 FT A/D LES 5 MI	87.1	85.6	83.6	71.8	65.6	67.5	68.4	66.1	74.9	80.9	85.7	90.8	77.3	8	-6447
P FREQ LES 1500 FT A/D LES 3 MI														0	0
FOR 00-02 LST														0	0
03-05 LST														0	0
06-08 LST	62.9	56.2	64.9	47.5	39.2	42.3	35.0	40.6	49.5	61.6	59.0	59.9	51.6	8	-6447
09-11 LST														0	0
12-14 LST	62.1	53.3	45.7	27.9	20.8	21.3	21.2	18.9	27.1	35.1	48.1	62.2	37.0	8	-6447
15-17 LST														0	0
18-20 LST	59.3	49.1	43.3	19.2	13.3	11.7	12.0	11.5	19.5	34.1	47.1	59.4	31.6	8	-6447
21-23 LST														0	0
P FREQ LES 300 FT A/D LES 1 MI														0	0
FOR 00-02 LST														0	0
03-05 LST														0	0
06-08 LST	24.6	19.9	23.4	12.9	11.3	14.2	9.2	16.1	13.8	27.5	25.7	18.9	18.1	8	-6447
09-11 LST														0	0
12-14 LST	24.6	16.9	10.9	2.1	2.9	2.1	2.3	1.8	2.9	9.5	13.3	25.3	9.6	8	-6447
15-17 LST														0	0
18-20 LST	17.3	13.7	8.1	0.8	1.7	1.7	1.4	0.9	2.9	6.6	11.9	17.5	7.0	8	-6447
21-23 LST														0	0

CHIEVRES, BELGIUM

MEAN NUMBER OF DAYS

PARAMETER DESCRIPTION		JAN	FEB	MAR	APR	MAY	JUN	JUL	AUG	SEP	OCT	NOV	DEC	ANN	PDR (YRS)	NO. OBS
CIG = GTR 1000 FT AND VSBY = GTR 3 MI	00 LST														0	0
	06 LST	13.2	14.1	12.1	17.0	20.1	18.9	21.7	19.5	16.1	13.2	14.1	15.0	195.0	8	-6447
	12 LST	13.7	14.1	18.3	23.6	26.3	26.1	27.0	27.0	23.8	22.1	17.0	13.8	232.8	8	-6447
	18 LST	14.0	15.4	18.4	25.7	28.0	27.8	28.1	28.4	25.4	21.7	17.2	15.1	265.2	8	-6447
CIG = GTR 2000 FT AND VSBY = GTR 3 MI W/SFC WND LES 10 KTS	00 LST														0	0
	06 LST	5.6	5.0	6.6	10.8	14.3	13.0	15.9	14.8	10.8	7.6	6.5	5.5	116.4	8	-6447
	12 LST	4.7	5.4	7.4	11.0	13.6	14.6	13.8	17.5	11.2	11.3	6.1	4.8	121.4	8	-6447
	18 LST	6.0	7.3	10.1	13.6	18.3	19.2	20.1	22.4	19.5	15.6	8.5	5.5	166.1	8	-6447
SFC WND = GTR 17 KTS AND NO PRECIP.	00 LST														0	0
	06 LST	1.1	0.7	1.0	0.5	0.1	0.0	0.0	0.0	0.0	0.5	0.4	0.7	5.0	8	-6447
	12 LST	1.6	1.4	1.7	1.0	0.9	0.1	0.1	0.0	0.8	1.3	1.2	1.5	11.6	8	-6447
	18 LST	1.5	0.6	0.3	0.2	0.5	0.0	0.2	0.4	0.1	0.8	0.5	0.8	5.9	8	-6447
SFC WND 4-10 KTS AND TMP 33-89 DEG F AND NO PRECIP.	00 LST														0	0
	06 LST	7.7	6.8	10.1	17.2	17.3	16.4	18.9	16.4	17.7	16.7	12.4	12.2	169.8	8	-6447
	12 LST	10.5	7.8	12.8	14.7	15.6	17.3	16.7	15.9	15.4	15.1	14.4	11.4	167.6	8	-6447
	18 LST	10.1	9.2	13.8	16.7	17.3	20.6	18.8	18.1	17.7	18.8	14.1	12.0	187.2	8	-6447
SKY COVER LES 3/10 AND VSBY = GTR 3 MI	00 LST														0	0
	06 LST	5.0	4.7	2.8	5.8	6.2	6.2	5.1	3.5	3.5	3.2	3.0	3.5	52.5	8	-6447
	12 LST	3.6	3.7	4.2	5.2	4.6	3.2	4.1	2.2	2.7	4.7	1.8	0.7	40.7	8	-6447
	18 LST	5.2	4.7	4.5	7.0	5.4	6.0	5.0	5.2	5.7	8.9	4.8	3.2	65.6	8	-6447
CIG = GTR 2500 FT AND VSBY = GTR 3 MI	00 LST														0	0
	06 LST	8.5	8.9	8.2	13.1	16.0	14.0	16.2	15.4	12.5	9.6	9.1	8.0	139.5	8	-6447
	12 LST	9.0	9.7	12.9	16.8	18.6	16.8	17.1	19.1	16.1	15.1	11.5	8.0	170.7	8	-6447
	18 LST	9.2	11.2	14.4	20.6	22.3	22.0	22.4	23.8	20.2	16.8	12.2	8.0	203.1	8	-6447
CIG = GTR 6000 FT AND VSBY = GTR 3 MI	00 LST														0	0
	06 LST	7.1	7.0	6.1	11.2	14.2	12.0	13.2	12.7	10.1	8.3	7.4	6.1	115.4	8	-6447
	12 LST	7.5	7.0	9.2	12.8	13.5	11.5	11.8	13.7	11.8	12.6	8.8	6.2	126.4	8	-6447
	18 LST	7.3	8.7	11.5	17.0	18.6	17.2	18.0	20.1	17.1	14.8	9.8	5.7	165.8	8	-6447
CIG = GTR 10000 FT AND VSBY = GTR 3 MI	00 LST														0	0
	06 LST	7.1	7.0	6.1	11.1	14.2	11.7	13.2	12.7	10.1	8.3	7.4	6.0	114.9	8	-6447
	12 LST	7.3	7.0	9.2	12.8	13.5	11.5	11.8	13.7	11.8	12.6	8.8	6.2	126.2	8	-6447
	18 LST	7.0	8.7	11.5	17.0	18.4	17.0	18.0	20.1	17.0	14.8	9.8	5.7	165.0	8	-6447

UCCLE, BELGIUM

STA NO. 06447 (IN AREA NUMBER 01)

LATITUDE 5048N

LONGITUDE 00421E

ELEVATION(FT) 00341

PARAMETER DESCRIPTION	JAN	FEB	MAR	APR	MAY	JUN	JUL	AUG	SEP	OCT	NOV	DEC	ANN	PDR (YRS)	NO. OBS
ABS MAX TMP (F)	58	64	72	82	93	94	98	97	95	82	69	61	98	30	-528
MEAN MAX TMP (F)	42	43	49	56	65	70	73	72	67	58	47	42	57	30	-28
MEAN MIN TMP (F)	31	31	35	39	46	50	54	54	50	44	36	33	42	30	-28
ABS MIN TMP (F)	8	0	14	24	29	36	40	41	34	21	12	3	0	30	-528
MEAN NO DYS TMP = DR GTR 90(F)	0.0	0.0	0.0	0.0	0.0	0.0	0.4	0.0	0.3	0.0	0.0	0.0	0.7	8	2694
MEAN NO DYS TMP = DR LES 32(F)	15.8	14.6	11.1	3.3	0.2	0.0	0.0	0.0	0.0	1.6	4.7	11.1	62.4	8	2710
MEAN NO DYS TMP = DR LES 0(F)	0.0	0.0	0.0	0.0	0.0	0.0	0.0	0.0	0.0	0.0	0.0	0.0	0.0	8	2710
MEAN DEW PT TMP (F)	33	33	36	40	48	52	56	56	53	46	39	36	44	23	-29
MEAN REL HUM (PCT)	88	87	82	77	78	78	79	79	82	85	89	92	83	10	-28
MEAN PRESS ALT (FT)														0	0
MEAN PRESS ALT (FT)	2.60	2.00	2.40	2.50	2.50	2.60	3.50	3.00	2.60	3.00	3.10	3.20	33.0	30	-28
MEAN PRECIP (IN)					0.0	0.0	0.0	0.0	0.0					30	-29
MEAN SNOW FALL (IN)														30	-29
MEAN NO DYS PRCP = DR GTR 0.1 IN	7.7	6.3	6.5	6.6	6.6	6.8	8.2	7.4	6.7	7.4	7.5	8.8	86.5	30	-29
MEAN NO DYS SNFL = DR GTR 1.5 IN					0.0	0.0	0.0	0.0	0.0					30	-29
MEAN NO DYS W/OCUR VSBY LES 1/2 MI														0	0
MEAN NO DYS TSTMS	0.3	0.3	1.0	1.0	2.0	2.0	2.0	2.0	1.0	0.3	0.3	0.3	12.5	30	-24
P FREQ WND SPD = DR GTR 17 KTS														0	0
P FREQ WND SPD = DR GTR 28 KTS														0	0
P FREQ LES 5000 FT A/D LES 3 MI	87.1	85.6	83.6	71.8	65.6	67.5	68.4	66.1	74.9	80.9	85.7	90.8	77.3	8	8160
P FREQ LES 1500 FT A/D LES 3 MI														0	0
FOR 00-02 LST														0	0
03-05 LST														0	0
06-08 LST	62.9	56.2	64.9	47.5	39.2	42.3	35.0	40.6	49.5	61.6	59.0	59.9	51.6	8	2723
09-11 LST														0	0
12-14 LST	62.1	53.3	45.7	27.9	20.8	21.3	21.2	18.9	27.1	35.1	48.1	62.2	37.0	8	2722
15-17 LST														0	0
18-20 LST	59.3	49.1	43.3	19.2	13.3	11.7	12.0	11.5	19.5	34.1	47.1	59.4	31.6	8	2723
21-23 LST														0	0
P FREQ LES 300 FT A/D LES 1 MI														0	0
FOR 00-02 LST														0	0
03-05 LST														0	0
06-08 LST	24.6	19.9	23.4	12.9	11.3	14.2	9.2	16.1	13.8	27.5	25.7	18.9	18.1	8	2723
09-11 LST														0	0
12-14 LST	24.6	16.9	10.9	2.1	2.9	2.1	2.3	1.8	2.9	9.5	13.3	25.3	9.6	8	2722
15-17 LST														0	0
18-20 LST	17.3	13.7	8.1	0.8	1.7	1.7	1.4	0.9	2.9	6.6	11.9	17.5	7.0	8	2723
21-23 LST														0	0

UCCLE, BELGIUM

MEAN NUMBER OF DAYS

PARAMETER DESCRIPTION		JAN	FEB	MAR	APR	MAY	JUN	JUL	AUG	SEP	OCT	NOV	DEC	ANN	PDR (YRS)	NO. OBS
CIG = GTR 1000 FT AND VSBY = GTR 3 MI	00 LST														0	0
	06 LST	13.2	14.1	12.1	17.0	20.1	18.9	21.7	19.5	16.1	13.2	14.1	15.0	195.0	8	2723
	12 LST	13.7	14.1	18.3	23.6	26.3	26.1	27.0	27.0	23.8	22.1	17.0	13.8	252.8	8	2722
	18 LST	14.0	15.4	12.4	25.7	28.0	27.8	28.1	28.4	25.4	21.7	17.2	15.1	265.2	8	2723
CIG = GTR 2000 FT AND VSBY = GTR 3 MI W/SFC WND LES 10 KTS	00 LST														0	0
	06 LST	5.6	5.0	6.6	10.8	14.3	13.0	15.9	14.8	10.8	7.6	6.5	5.5	116.4	8	2722
	12 LST	4.7	5.4	7.4	11.0	13.6	14.6	13.8	17.5	11.2	11.3	6.1	4.8	121.4	8	2722
	18 LST	6.0	7.3	10.1	13.6	18.3	19.2	20.1	22.4	19.5	13.6	8.5	5.5	166.1	8	2722
SFC WND = GTR 17 KTS AND NO PRECIP.	00 LST														0	0
	06 LST	1.1	0.7	1.0	0.5	0.1	0.0	0.0	0.0	0.0	0.5	0.4	0.7	3.0	8	2722
	12 LST	1.6	1.4	1.7	1.0	0.9	0.1	0.1	0.0	0.8	1.3	1.2	1.5	11.6	8	2722
	18 LST	1.5	0.6	0.3	0.2	0.5	0.0	0.2	0.4	0.1	0.8	0.5	0.8	5.9	8	2722
SFC WND 4-10 KTS AND TMP 33-89 DEG F AND NO PRECIP.	00 LST														0	0
	06 LST	7.7	6.8	10.1	17.2	17.3	16.4	18.9	16.4	17.7	16.7	12.4	12.2	169.8	8	2721
	12 LST	10.5	7.8	12.8	14.7	15.6	17.3	16.7	15.9	15.4	15.1	14.4	11.4	167.6	8	2721
	18 LST	10.1	9.7	13.8	16.7	17.3	20.6	18.8	18.1	17.7	18.8	14.1	12.0	187.2	8	2722
SKY COVER LES 3/10 AND VSBY = GTR 3 MI	00 LST														0	0
	06 LST	5.0	4.7	2.8	5.8	6.2	6.2	5.1	3.5	3.5	3.2	3.0	3.5	52.5	8	2723
	12 LST	3.6	3.7	4.2	5.2	4.6	3.2	4.1	2.2	2.7	4.7	1.8	0.7	40.7	8	2722
	18 LST	5.2	4.7	4.5	7.0	5.4	6.0	5.0	5.2	5.7	8.9	4.8	3.2	65.6	8	2724
CIG = GTR 2500 FT AND VSBY = GTR 3 MI	00 LST														0	0
	06 LST	8.5	8.9	8.2	13.1	16.0	14.0	16.2	15.4	12.5	9.6	9.1	8.0	139.5	8	2723
	12 LST	9.0	9.7	12.9	16.8	18.6	16.8	17.1	19.1	16.1	15.1	11.5	8.0	170.7	8	2722
	18 LST	9.2	11.2	14.4	20.6	22.3	22.0	22.4	23.8	20.2	16.8	12.2	8.0	203.1	8	2723
CIG = GTR 6000 FT AND VSBY = GTR 3 MI	00 LST														0	0
	06 LST	7.1	7.0	6.1	11.2	14.2	12.0	13.2	12.7	10.1	8.3	7.4	6.1	115.4	8	2723
	12 LST	7.5	7.0	9.2	12.8	13.5	11.5	11.8	13.7	11.8	12.6	8.8	6.2	126.4	8	2722
	18 LST	7.3	8.7	11.5	17.0	18.6	17.2	18.0	20.1	17.1	14.8	9.8	5.7	165.8	8	2723
CIG = GTR 10000 FT AND VSBY = GTR 3 MI	00 LST														0	0
	06 LST	7.1	7.0	6.1	11.1	14.2	11.7	13.2	12.7	10.1	8.3	7.4	6.0	114.9	8	2723
	12 LST	7.3	7.0	9.2	12.8	13.5	11.5	11.8	13.7	11.8	12.6	8.8	6.2	126.2	8	2722
	18 LST	7.0	8.7	11.5	17.0	18.4	17.0	18.0	20.1	17.0	14.8	9.8	5.7	165.0	8	2723

CHARLEROI-GOSSELIES, BELGIUM

STA NO. 06449 (IN AREA NUMBER 01)

LATITUDE 5027N

LONGITUDE 00427E

ELEVATION(FT) 00613

PARAMETER DESCRIPTION	JAN	FEB	MAR	APR	MAY	JUN	JUL	AUG	SEP	OCT	NOV	DEC	ANN	POR (YRS)	NO. OBS
ABS MAX TMP (F)	59	61	70	82	86	86	93	86	88	72	66	61	93	7	-6456
MEAN MAX TMP (F)	38	38	47	54	61	66	70	69	64	56	45	40	54	7	-6456
MEAN MIN TMP (F)	31	29	34	39	45	50	54	54	51	44	37	34	42	7	-6456
ABS MIN TMP (F)	7	0	10	23	30	36	43	43	36	23	19	7	0	7	-6456
MEAN NO DYS TMP = DR GTR 90(F)	0.0	0.0	0.0	0.0	0.0	0.0	0.4	0.0	0.0	0.0	0.0	0.0	0.4	8	-6456
MEAN NO DYS TMP = DR LES 32(F)	19.8	16.4	13.9	6.3	0.7	0.0	0.0	0.0	0.0	0.0	0.0	0.0	0.0	8	-6456
MEAN NO DYS TMP = DR LES 0(F)	0.0	0.1	0.0	0.0	0.0	0.0	0.0	0.0	0.0	2.7	7.6	14.4	81.8	8	-6456
MEAN DEW PT TMP (F)	33	33	36	38	45	51	55	54	51	46	37	35	43	0	-50
MEAN REL HUM (PCT)	89	87	77	73	73	77	78	79	81	83	87	90	81	7	-6456
MEAN PRESS ALT (FT)	526	552	596	581	547	526	529	553	524	553	599	602	557	0	-50
MEAN PRECIP (IN)	2.07	2.24	2.40	2.56	2.72	2.95	3.23	3.15	2.64	3.15	3.11	3.43	34.4	30	-137
MEAN SNOW FALL (IN)					0.0	0.0	0.0	0.0	0.0					7	-29
MEAN NO DYS PRCP = DR GTR 0.1 IN	8.2	6.9	6.5	6.7	6.9	7.4	7.8	7.7	6.8	7.6	7.5	9.1	89.1	30	-29
MEAN NO DYS SNFL = DR GTR 1.5 IN					0.0	0.0	0.0	0.0	0.0					7	-29
MEAN NO DYS W/OCUR VSBY LES 1/2 MI														0	0
MEAN NO DYS TSTMS	0.3	0.3	1.0	1.0	2.0	3.0	2.0	2.0	2.0	1.0	0.3	0.3	15.2	14	-6456
P FREQ WND SPD = DR GTR 17 KTS														0	0
P FREQ WND SPD = DR GTR 28 KTS														0	0
P FREQ LES 5000 FT A/D LES 5 MI	87.9	85.4	71.5	59.6	54.2	61.8	62.5	55.9	65.4	76.3	81.8	89.1	71.0	8	-6456
P FREQ LES 1500 FT A/D LES 3 MI															
FOR 00-02 LST														0	0
03-05 LST														0	0
06-08 LST	68.8	70.8	63.3	56.3	48.5	51.7	51.2	47.7	60.5	69.0	71.9	77.4	61.4	8	-6456
09-11 LST														0	0
12-14 LST	64.5	58.4	39.0	25.0	18.8	20.8	20.3	20.3	25.2	37.0	51.4	68.2	37.4	8	-6456
15-17 LST														0	0
18-20 LST	64.9	58.4	40.3	16.7	14.7	16.3	16.1	12.5	20.5	38.6	52.6	72.8	35.4	8	-6456
21-23 LST														0	0
P FREQ LES 300 FT A/D LES 1 MI														0	0
FOR 00-02 LST														0	0
03-05 LST														0	0
06-08 LST	28.7	25.2	25.8	21.7	15.9	18.8	18.4	20.8	21.4	28.6	24.8	29.0	23.3	8	-6456
09-11 LST														0	0
12-14 LST	22.2	11.9	9.3	3.3	1.7	2.9	1.8	2.8	1.4	9.5	9.0	19.8	8.0	8	-6456
15-17 LST														0	0
18-20 LST	23.8	17.3	10.4	0.8	0.8	3.3	1.4	0.5	3.8	10.5	12.4	22.1	8.9	8	-6456
21-23 LST														0	C

CHARLEROI-GOSSELIES, BELGIUM

MEAN NUMBER OF DAYS

PARAMETER DESCRIPTION		JAN	FEB	MAR	APR	MAY	JUN	JUL	AUG	SEP	OCT	NOV	DEC	ANN	PDR (YRS)	NO. OBS
CIG = GTR 1000 FT AND VSBY = GTR 3 MI	00 LST														0	0
	06 LST	10.4	9.4	12.2	13.7	16.8	15.2	16.2	17.0	13.2	10.9	9.7	7.7	152.4	8	-6456
	12 LST	12.3	13.8	21.1	24.7	27.1	26.5	27.0	26.8	26.5	22.7	16.5	12.0	257.0	8	-6456
	18 LST	12.0	13.1	19.2	26.1	27.6	26.3	27.4	27.6	25.1	20.2	15.5	9.5	249.6	8	-6456
CIG = GTR 2000 FT AND VSBY = GTR 3 MI W/SFC WND LES 10 KTS	00 LST														0	0
	06 LST	4.7	4.2	5.7	9.7	12.1	11.8	10.7	13.6	6.8	5.0	3.5	2.2	89.0	8	-6456
	12 LST	4.2	4.5	7.3	8.7	10.3	11.8	11.1	13.2	9.2	8.9	5.7	3.1	97.8	8	-6456
	18 LST	4.0	7.1	11.3	12.1	14.1	14.7	15.8	20.3	18.2	14.0	5.7	2.8	140.1	8	-6456
SFC WND = GTR 17 KTS AND NO PRECIP.	00 LST														0	0
	06 LST	2.1	1.9	1.1	1.0	0.2	0.3	0.1	0.1	0.7	0.7	1.5	2.0	11.7	8	-6456
	12 LST	2.3	2.4	3.3	3.0	2.8	1.1	1.5	0.8	2.5	2.2	1.8	2.5	26.2	8	-6456
	18 LST	2.5	1.8	1.6	1.7	2.6	0.8	1.0	0.4	0.4	1.1	1.1	1.5	16.5	8	-6456
SFC WND 4-10 KTS AND TMP 33-89 DEG F AND NO PRECIP.	00 LST														0	0
	06 LST	2.7	4.2	6.8	12.6	14.9	14.3	14.8	15.5	15.5	14.4	9.1	5.4	130.2	8	-6456
	12 LST	7.8	5.2	11.8	10.6	12.4	13.6	12.8	15.8	13.4	14.3	11.2	8.2	137.1	8	-6456
	18 LST	5.3	7.1	12.3	12.7	13.6	12.5	14.8	15.5	16.8	16.5	10.3	8.1	145.5	8	-6456
SKY COVER LES 3/10 AND VSBY = GTR 3 MI	00 LST														0	0
	06 LST	4.2	2.9	3.3	4.5	4.0	4.7	3.7	2.8	3.2	2.0	1.2	2.1	38.6	8	-6456
	12 LST	3.3	3.0	5.4	6.1	4.7	3.3	3.4	1.5	3.2	4.4	2.0	1.2	41.5	8	-6456
	18 LST	3.7	2.8	4.1	6.1	5.3	5.7	6.5	4.4	5.7	5.6	2.7	2.2	54.8	8	-6456
CIG = GTR 2500 FT AND VSBY = GTR 3 MI	00 LST														0	0
	06 LST	7.5	6.0	9.8	12.0	14.3	13.1	13.0	14.4	9.8	7.6	6.4	5.2	119.1	8	-6456
	12 LST	9.0	8.3	14.6	17.0	19.2	15.5	16.2	17.8	14.8	14.5	11.7	7.5	166.1	8	-6456
	18 LST	8.6	9.2	16.6	22.1	23.0	21.6	22.5	24.9	20.7	16.2	11.9	6.7	204.0	8	-6456
CIG = GTR 6000 FT AND VSBY = GTR 3 MI	00 LST														0	0
	06 LST	6.2	4.9	8.0	10.3	12.5	11.5	11.4	12.1	8.1	6.2	5.4	3.7	100.3	8	-6456
	12 LST	8.3	6.9	12.2	13.6	14.7	10.3	10.8	13.7	11.4	12.4	10.5	7.0	131.8	8	-6456
	18 LST	7.2	7.9	14.0	19.3	19.9	17.6	19.1	21.8	17.1	13.7	9.3	5.8	172.7	8	-6456
CIG = GTR 10000 FT AND VSBY = GTR 3 MI	00 LST														0	0
	06 LST	6.2	4.9	7.7	10.3	12.3	11.2	11.2	12.1	8.0	6.0	5.4	3.7	99.0	8	-6456
	12 LST	8.3	6.9	12.2	13.5	14.7	10.2	10.8	13.7	11.4	12.4	10.5	7.0	131.6	8	-6456
	18 LST	7.1	7.8	13.8	19.2	19.7	17.6	19.1	21.8	17.1	13.5	9.0	5.5	171.2	8	-6456

ANTWERP-DEURNE, BELGIUM

STA NO. 06450 (IN AREA NUMBER 01)

LATITUDE 5111N

LONGITUDE 00427E

ELEVATION(FT) 00039

PARAMETER DESCRIPTION	JAN	FEB	MAR	APR	MAY	JUN	JUL	AUG	SEP	OCT	NOV	DEC	ANN	POR (YRS)	NO. OBS
ABS MAX TMP (F)	57	63	70	81	88	90	93	88	95	73	68	63	95	8	2709
MEAN MAX TMP (F)	41	41	50	57	64	69	72	72	67	59	49	43	57	8	2709
MEAN MIN TMP (F)	32	31	35	40	46	51	55	55	51	44	39	35	43	8	2709
ABS MIN TMP (F)	10	0	14	25	34	37	43	41	34	21	19	3	0	8	2709
MEAN NO DYS TMP = DR GTR 90(F)	0.0	0.0	0.0	0.0	0.0	0.1	0.4	0.0	0.3	0.0	0.0	0.0	0.8	8	2709
MEAN NO DYS TMP = DR LES 32(F)	15.2	13.5	11.2	4.4	0.0	0.0	0.0	0.0	0.0	2.7	5.7	12.3	65.0	8	2709
MEAN NO DYS TMP = DR LES 0(F)	0.0	0.4	0.0	0.0	0.0	0.0	0.0	0.0	0.0	0.0	0.0	0.0	0.4	8	2709
MEAN DEW PT TMP (F)	33	31	36	39	46	51	55	56	53	46	40	35	43	8	-29
MEAN REL HUM (PCT)	86	82	79	73	74	75	76	79	81	83	85	87	80	7	-35
MEAN PRESS ALT (FT)	-32	-11	27	10	-26	-45	-40	-13	-44	-12	35	42	-8	0	-50
MEAN PRECIP (IN)	2.37	2.11	3.83	1.81	2.50	2.69	2.86	3.72	3.09	1.96	2.93	2.64	32.5	8	2692
MEAN SNOW FALL (IN)					0.0	0.0	0.0	0.0	0.0					8	-29
MEAN NO DYS PRCP = DR GTR 0.1 IN	8.0	6.7	6.4	5.8	7.0	6.9	6.6	8.7	8.3	5.9	8.6	8.2	87.1	8	2692
MEAN NO DYS SNFL = DR GTR 1.5 IN					0.0	0.0	0.0	0.0	0.0					8	-29
MEAN NO DYS W/OCUR VSBY LES 1/2 MI														0	0
MEAN NO DYS TSTMS	1.0	0.3	1.0	1.0	4.0	3.0	4.0	4.0	2.0	1.0	1.0	0.3	22.6	5	-24
P FREQ WND SPD = DR GTR 17 KTS														0	0
P FREQ WND SPD = DR GTR 28 KTS														0	0
P FREQ LES 3000 FT A/D LES 5 MI	84.3	79.6	74.4	52.6	48.5	50.3	53.3	52.6	65.7	78.5	54.4	84.2	67.4	8	8118
P FREQ LES 1900 FT A/D LES 3 MI														0	0
FOR 00-02 LST														0	0
03-05 LST														0	0
06-08 LST	57.9	56.9	65.6	42.9	38.1	38.1	41.6	51.4	50.2	64.9	52.2	55.8	51.3	8	2708
09-11 LST														0	0
12-14 LST	56.0	47.8	33.6	9.2	8.8	10.0	8.3	7.4	12.9	27.0	40.0	54.8	26.3	8	2720
15-17 LST														0	0
18-20 LST	54.4	50.0	34.3	10.0	5.4	7.1	7.4	6.9	19.5	44.1	48.6	57.1	28.7	8	2724
21-23 LST														0	0
P FREQ LES 300 FT A/D LES 1 MI														0	0
FOR 00-02 LST														0	0
03-05 LST														0	0
06-08 LST	17.8	13.3	23.1	8.3	6.3	6.3	6.1	12.0	14.8	28.9	16.3	18.0	14.3	8	2708
09-11 LST														0	0
12-14 LST	12.9	7.5	6.1	0.4	0.0	0.4	0.0	0.0	1.0	4.3	8.1	20.3	5.1	8	2720
15-17 LST														0	0
18-20 LST	11.7	7.5	3.2	0.4	0.0	0.0	0.0	0.5	1.0	3.8	9.3	16.6	4.3	8	2724
21-23 LST														0	0

ANTWERP-DEURNE, BELGIUM

MEAN NUMBER OF DAYS

PARAMETER DESCRIPTION		JAN	FEB	MAR	APR	MAY	JUN	JUL	AUG	SEP	OCT	NOV	DEC	ANN	PDR (YRS)	NO. OBS
CIG = GTR 1000 FT AND VSBY = GTR 3 MI	00 LST														0	0
	06 LST	14.6	13.5	11.7	18.1	20.2	20.0	19.8	15.9	16.0	11.6	15.6	14.8	191.8	8	2708
	12 LST	15.1	16.3	21.8	28.1	29.4	28.1	29.9	29.4	26.8	24.0	19.7	15.2	283.8	8	2720
	18 LST	15.3	15.2	21.1	27.7	30.0	28.6	29.5	29.4	24.4	17.7	16.5	14.2	269.6	8	2724
CIG = GTR 2000 FT AND VSBY = GTR 3 MI W/SFC WND LES 10 KTS	00 LST														0	0
	06 LST	5.2	5.7	6.9	12.2	14.7	14.6	14.4	13.0	10.7	6.9	7.7	6.0	118.0	8	2708
	12 LST	4.1	4.8	7.9	11.1	12.7	14.8	13.3	16.3	10.7	9.4	6.7	4.7	116.5	8	2720
	18 LST	6.1	7.8	12.2	15.0	16.9	16.7	16.7	21.7	19.1	13.6	8.2	7.1	161.1	8	2724
SFC WND = GTR 17 KTS AND NO PRECIP.	00 LST														0	0
	06 LST	0.7	0.8	0.6	0.6	0.1	0.1	0.1	0.0	0.4	0.1	0.4	1.1	5.0	8	2719
	12 LST	2.0	1.9	2.2	1.7	1.2	0.6	1.0	1.0	1.2	1.3	1.4	1.5	17.0	8	2721
	18 LST	2.1	0.7	0.8	0.7	0.7	0.1	0.5	0.4	0.0	0.1	0.4	0.5	7.0	8	2724
SFC WND 4-10 KTS AND TMP 33-89 DEG F AND NO PRECIP.	00 LST														0	0
	06 LST	7.5	5.4	6.6	12.8	12.9	14.5	15.3	12.6	13.3	13.3	12.7	9.4	136.2	8	2719
	12 LST	10.1	7.2	12.0	11.7	12.2	15.1	12.9	14.4	10.8	12.9	12.5	9.2	141.0	8	2721
	18 LST	9.0	9.5	13.0	14.0	14.2	16.6	16.2	13.7	14.2	14.3	11.2	10.4	156.5	8	2724
SKY COVER LES 3/10 AND VSBY = GTR 3 MI	00 LST														0	0
	06 LST	6.0	4.2	2.2	6.0	7.1	6.4	6.3	3.8	3.3	2.4	2.7	4.8	55.2	8	2718
	12 LST	3.7	4.5	5.0	7.2	6.0	4.2	4.3	3.5	4.0	5.7	2.1	2.4	52.6	8	2722
	18 LST	5.8	4.8	7.0	9.6	7.7	8.7	9.0	8.8	6.0	6.6	5.1	3.5	82.6	8	2723
CIG = GTR 2500 FT AND VSBY = GTR 3 MI	00 LST														0	0
	06 LST	10.2	9.8	8.1	15.6	17.2	15.8	15.2	13.4	13.0	9.6	11.4	11.0	150.3	8	2708
	12 LST	10.8	11.3	16.3	21.7	23.6	22.2	21.8	24.1	20.8	18.5	14.1	11.5	216.7	8	2720
	18 LST	11.6	11.8	18.1	25.3	26.7	25.8	25.7	26.8	22.5	16.3	13.0	10.8	234.4	8	2724
CIG = GTR 6000 FT AND VSBY = GTR 3 MI	00 LST														0	0
	06 LST	7.9	7.8	5.7	13.5	14.6	12.9	13.3	11.0	11.1	7.3	8.0	8.5	121.6	8	2708
	12 LST	8.5	9.4	12.8	15.8	18.0	16.5	15.7	19.0	15.5	14.9	11.5	9.1	166.7	8	2720
	18 LST	9.5	10.1	15.7	21.7	22.9	22.0	21.5	22.8	18.2	13.2	9.8	7.1	194.5	8	2724
CIG = GTR 10000 FT AND VSBY = GTR 3 MI	00 LST														0	0
	06 LST	7.9	7.8	5.7	13.5	14.6	12.8	13.3	11.0	11.1	7.3	8.0	8.5	121.5	8	2708
	12 LST	8.5	9.2	12.6	15.8	18.0	16.5	15.7	18.9	15.5	14.9	11.5	9.0	166.1	8	2720
	18 LST	9.5	10.1	15.7	21.7	22.9	21.7	21.5	22.7	18.1	13.0	9.7	7.1	193.7	8	2724

BRUSSELS/NATIONAL, BELGIUM

STA NO. 06451 (IN AREA NUMBER 01)

LATITUDE 5054N

LONGITUDE 00429E

ELEVATION(FT) 00180

PARAMETER DESCRIPTION	JAN	FEB	MAR	APR	MAY	JUN	JUL	AUG	SEP	OCT	NOV	DEC	ANN	POR (YRS)	NO. OBS
ABS MAX TMP (F)	57	64	70	86	88	88	97	90	93	75	68	63	97	7	-35
MEAN MAX TMP (F)	40	41	49	57	64	69	73	73	67	59	48	43	57	7	-35
MEAN MIN TMP (F)	33	31	36	40	47	52	56	56	52	45	40	36	44	7	-35
ABS MIN TMP (F)	10	1	14	28	32	37	43	43	37	23	23	3	1	7	-35
MEAN NO DYS TMP = DR GTR 90(F)	0.0	0.0	0.0	0.0	0.0	0.0		0.0		0.0	0.0	0.0		7	-29
MEAN NO DYS TMP = DR LES 32(F)					0.0	0.0	0.0	0.0	0.0				0.0	7	-29
MEAN NO DYS TMP = DR LES 0(F)	0.0	0.0	0.0	0.0	0.0	0.0	0.0	0.0	0.0	0.0	0.0	0.0	0.0	7	-29
MEAN DEW PT TMP (F)	32	34	39	40	49	54	58	57	54	48	38	36	45	0	-50
MEAN REL HUM (PCT)	86	83	79	73	73	75	75	78	80	83	86	87	80	7	-35
MEAN PRESS ALT (FT)	102	124	166	149	113	94	97	123	93	124	172	177	128	0	-50
MEAN PRECIP (IN)	2.70	1.90	2.00	2.50	2.70	1.70	3.10	2.70	2.40	1.70	3.20	3.10	29.7	7	-35
MEAN SNOW FALL (IN)					0.0	0.0	0.0	0.0	0.0					7	-29
MEAN NO DYS PRCP = DR GTR 0.1 IN	7.9	6.1	6.0	6.6	6.8	4.9	7.6	7.0	6.4	5.1	7.7	8.6	80.7	7	-29
MEAN NO DYS SNFL = DR GTR 1.5 IN					0.0	0.0	0.0	0.0	0.0					7	-29
MEAN NO DYS W/OCUR VSBY LES 1/2 MI														0	0
MEAN NO DYS TSTMS	0.0	0.3	1.0	1.0	4.0	3.0	4.0	3.0	3.0	1.0	0.3	0.3	20.9	7	-24
P FREQ WND SPD = DR GTR 17 KTS														0	0
P FREQ WND SPD = DR GTR 23 KTS														0	0
P FREQ LES 5000 FT A/D LES 5 MI	83.3	79.3	75.5	56.7	47.4	49.3	51.3	47.1	57.9	76.6	73.3	81.7	65.0	8	8136
P FREQ LES 1500 FT A/D LES 3 MI														0	0
FDR 00-02 LST														0	0
03-05 LST														0	0
06-08 LST	51.8	46.1	61.7	45.4	37.9	38.3	35.5	43.5	45.9	57.8	41.4	50.2	46.3	8	2714
09-11 LST														0	0
12-14 LST	61.3	51.1	37.9	15.8	9.2	8.8	10.1	6.0	14.8	30.8	41.9	56.2	28.7	8	2717
15-17 LST														0	0
18-20 LST	54.7	50.2	37.5	10.0	6.3	6.3	6.0	5.5	18.6	36.5	37.1	53.9	26.9	8	2715
21-23 LST														0	0
P FREQ LES 300 FT A/D LES 1 MI														0	0
FDR 00-02 LST														0	0
03-05 LST														0	0
06-08 LST	14.6	11.0	23.8	8.8	7.9	5.8	6.0	10.2	15.8	20.9	11.0	11.1	12.2	8	2714
09-11 LST														0	0
12-14 LST	14.9	13.2	6.0	0.8	0.0	0.4	0.0	0.0	1.4	3.3	6.7	15.2	5.2	8	2717
15-17 LST														0	0
18-20 LST	12.1	4.1	1.6	0.0	0.8	0.4	0.0	0.0	1.9	3.3	6.7	12.4	3.6	8	2715
21-23 LST														0	0

BRUSSELS/NATIONAL, BELGIUM

MEAN NUMBER OF DAYS

PARAMETER DESCRIPTION		JAN	FEB	MAR	APR	MAY	JUN	JUL	AUG	SEP	OCT	NOV	DEC	ANN	POR (YRS)	NO. OBS
CIG = GTR 1000 FT AND VSBY = GTR 3 MI	00 LST														0	0
	06 LST	16.1	16.4	13.1	17.6	20.0	19.7	21.5	18.5	17.3	13.6	18.4	17.1	209.3	8	2714
	12 LST	13.3	15.5	20.3	26.7	28.6	28.1	29.2	29.7	27.2	22.7	19.0	15.0	275.3	8	2717
	18 LST	15.1	14.5	20.1	28.1	29.5	28.6	29.8	29.4	24.8	19.9	20.0	15.1	274.9	8	2715
CIG = GTR 2000 FT AND VSBY = GTR 3 MI W/SFC WND LES 10 KTS	00 LST														0	0
	06 LST	5.1	5.8	6.0	10.7	14.3	13.3	13.0	12.3	8.1	5.4	7.4	4.7	106.1	8	2714
	12 LST	2.5	5.2	7.2	10.7	13.3	14.7	14.1	16.0	9.5	7.4	4.2	3.2	108.0	8	2717
	18 LST	3.7	6.1	11.7	14.5	18.6	16.8	18.7	22.1	17.7	14.3	8.8	5.5	158.5	8	2714
SFC WND = GTR 17 KTS AND NO PRECIP.	00 LST														0	0
	06 LST	1.5	1.6	1.3	1.0	0.2	0.3	0.1	0.1	0.7	0.8	0.7	2.0	10.3	8	2715
	12 LST	2.8	3.4	3.2	3.1	1.6	1.0	2.1	1.2	3.2	3.6	2.8	3.4	31.4	8	2717
	18 LST	3.7	1.0	1.0	1.0	0.5	0.2	1.2	0.8	0.5	0.2	0.8	1.5	12.4	8	2715
SFC WND 4-10 KTS AND TMP 33-89 DEG F AND NO PRECIP.	00 LST														0	0
	06 LST	4.2	4.8	7.6	10.1	11.8	12.1	11.0	11.9	11.8	11.4	8.7	6.2	111.6	8	2714
	12 LST	6.6	4.6	10.3	10.0	11.8	14.0	12.4	12.1	10.5	11.1	9.0	7.8	120.2	8	2717
	18 LST	6.7	6.1	12.2	14.7	14.5	15.1	13.4	13.2	13.5	13.9	8.4	8.1	139.8	8	2714
SKY COVER LES 3/10 AND VSBY = GTR 3 MI	00 LST														0	0
	06 LST	5.5	5.1	2.2	4.7	4.7	5.2	4.5	2.2	2.1	2.2	3.7	4.4	46.5	8	2715
	12 LST	3.3	3.5	4.3	5.1	4.6	3.2	3.2	2.8	3.2	3.6	1.4	1.4	39.6	8	2717
	18 LST	4.3	3.4	5.6	7.6	6.0	7.1	6.4	6.5	5.4	4.5	4.4	4.0	65.2	8	2716
CIG = GTR 2500 FT AND VSBY = GTR 3 MI	00 LST														0	0
	06 LST	12.2	12.7	9.6	14.8	17.8	16.5	17.5	15.9	14.2	11.6	15.5	12.8	171.1	8	2714
	12 LST	9.3	10.4	15.1	20.2	24.2	22.5	23.0	25.4	20.7	17.3	13.8	11.1	213.0	8	2717
	18 LST	11.9	12.5	17.2	24.7	27.4	25.8	25.8	27.8	22.5	18.3	16.7	12.5	243.1	8	2715
CIG = GTR 6000 FT AND VSBY = GTR 3 MI	00 LST														0	0
	06 LST	10.2	9.4	7.2	12.7	15.7	13.7	14.7	12.9	11.9	9.1	11.7	10.5	139.7	8	2714
	12 LST	8.1	8.5	11.6	14.7	17.4	16.3	15.5	19.7	16.0	13.6	11.2	9.1	161.7	8	2717
	18 LST	9.6	10.4	14.3	21.1	22.1	21.3	20.5	24.4	18.8	14.3	13.1	10.5	200.4	8	2715
CIG = GTR 10000 FT AND VSBY = GTR 3 MI	00 LST														0	0
	06 LST	10.1	9.3	7.1	12.6	15.3	12.7	14.5	12.3	11.7	9.1	11.4	10.2	137.3	8	2714
	12 LST	8.1	8.5	11.6	14.6	17.1	16.3	15.5	19.7	16.0	13.6	11.1	9.1	161.2	8	2717
	18 LST	9.6	10.1	14.2	20.8	22.0	21.2	20.5	24.2	18.8	14.3	13.0	10.4	199.1	8	2715

BRASSCHAAT, BELGIUM

STA NO. 06452 (IN AREA NUMBER 01)

LATITUDE 5120N

LONGITUDE 00430E

ELEVATION(FT) 00069

PARAMETER DESCRIPTION	JAN	FEB	MAR	APR	MAY	JUN	JUL	AUG	SEP	OCT	NOV	DEC	ANN	PDR	ND.
														(YRS)	DBS
ABS MAX TMP (F)	57	63	70	81	88	90	93	88	95	73	68	63	95	8	-6450
MEAN MAX TMP (F)	41	41	50	57	64	69	72	72	67	59	49	43	57	8	-6450
MEAN MIN TMP (F)	32	31	35	40	46	51	55	55	51	44	39	35	43	8	-6450
ABS MIN TMP (F)	10	0	14	25	34	37	43	41	34	21	19	3	0	8	-6450
MEAN NO DYS TMP = DR GTR 90(F)	0.0	0.0	0.0	0.0	0.0	0.1	0.4	0.0	0.3	0.0	0.0	0.0	0.8	8	-6450
MEAN NO DYS TMP = DR LES 32(F)	15.2	13.5	11.2	4.4	0.0	0.0	0.0	0.0	0.0	2.7	5.7	12.3	65.0	8	-6450
MEAN NO DYS TMP = DR LES 0(F)	0.0	0.4	0.0	0.0	0.0	0.0	0.0	0.0	0.0	0.0	0.0	0.0	0.4	8	-6450
MEAN DEW PT TMP (F)	33	31	36	39	46	51	55	56	53	46	40	35	43	8	-29
MEAN REL HUM (PCT)	86	82	79	73	74	75	76	79	81	83	85	87	80	7	-6450
MEAN PRESS ALT (FT)	2	21	58	41	3	-14	-8	18	-12	20	69	77	23	0	-30
MEAN PRECIP (IN)	2.37	2.11	3.83	1.81	2.50	2.69	2.86	3.72	3.09	1.96	2.93	2.64	32.5	8	-6450
MEAN SNOW FALL (IN)					0.0	0.0	0.0	0.0	0.0					8	-29
MEAN NO DYS PRCP = DR GTR 0.1 IN	8.0	6.7	6.4	5.8	7.0	6.9	6.6	8.7	8.3	5.9	8.6	8.2	87.1	8	-6450
MEAN NO DYS SNFL = DR GTR 1.5 IN					0.0	0.0	0.0	0.0	0.0					8	-29
MEAN NO DYS W/O CUR VSBY LES 1/2 MI														0	0
MEAN NO DYS TSTMS	1.0	0.3	1.0	1.0	4.0	3.0	4.0	4.0	2.0	1.0	1.0	0.3	22.6	5	-6450
P FREQ WND SPD = DR GTR 17 KTS														0	0
P FREQ WND SPD = DR GTR 28 KTS														0	0
P FREQ LES 3000 FT A/D LES 3 MI	84.3	79.6	74.4	52.6	48.5	50.3	53.3	52.6	65.7	78.5	84.4	84.2	67.4	8	-6450
P FREQ LES 1500 FT A/D LES 3 MI														0	0
FDR 00-02 LST														0	0
03-05 LST														0	0
06-08 LST	57.9	56.9	65.6	42.9	38.1	38.1	41.6	51.4	50.2	64.9	52.2	55.8	51.3	8	-6450
09-11 LST														0	0
12-14 LST	56.0	47.8	33.6	9.2	8.8	10.0	8.3	7.4	12.9	27.0	40.0	54.8	26.3	8	-6450
15-17 LST														0	0
18-20 LST	54.4	50.0	34.3	10.0	5.4	7.1	7.4	6.9	19.5	44.1	48.6	57.1	28.7	8	-6450
21-23 LST														0	0
P FREQ LES 300 FT A/D LES 1 MI														0	0
FDR 00-02 LST														0	0
03-05 LST														0	0
06-08 LST	17.8	13.3	23.1	8.3	6.3	6.3	6.1	12.0	14.8	28.9	16.3	18.0	14.3	8	-6450
09-11 LST														0	0
12-14 LST	12.9	7.5	6.1	0.4	0.0	0.4	0.0	0.0	1.0	4.3	8.1	20.3	5.1	8	-6450
15-17 LST														0	0
18-20 LST	11.7	7.5	3.2	0.4	0.0	0.0	0.0	0.5	1.0	3.8	9.5	16.6	4.5	8	-6450
21-23 LST														0	0

BRASSCHAAT, BELGIUM
MEAN NUMBER OF DAYS

PARAMETER DESCRIPTION		JAN	FEB	MAR	APR	MAY	JUN	JUL	AUG	SEP	OCT	NOV	DEC	ANN	POR (YRS)	NO. OBS
CIG = GTR 1000 FT AND VSBY = GTR 3 MI	00 LST														0	0
	06 LST	14.6	13.5	11.7	18.1	20.2	20.0	19.8	15.9	16.0	11.6	15.6	14.8	191.8	8	-6450
	12 LST	15.1	16.3	21.8	28.1	29.4	28.1	29.9	29.4	26.8	24.0	19.7	15.2	283.8	8	-6450
	18 LST	15.3	15.2	21.1	27.7	30.0	28.6	29.5	29.4	24.4	17.7	16.5	14.2	269.6	8	-6450
CIG =GTR 2000 FT AND VSBY =GTR 3 MI W/SFC WND LES 10 KTS	00 LST														0	0
	06 LST	5.2	5.7	6.9	12.2	14.7	14.6	14.4	13.0	10.7	6.9	7.7	6.0	118.0	8	-6450
	12 LST	4.1	4.8	7.9	11.1	12.7	14.8	13.3	16.3	10.7	9.4	6.7	4.7	116.5	8	-6450
	18 LST	6.1	7.8	12.2	15.0	16.9	16.7	16.7	21.7	19.1	13.6	8.2	7.1	161.1	8	-6450
SFC WND = GTR 17 KTS AND NO PRECIP.	00 LST														0	0
	06 LST	0.7	0.8	0.6	0.6	0.1	0.1	0.1	0.0	0.4	0.1	0.4	1.1	5.0	8	-6450
	12 LST	2.0	1.9	2.2	1.7	1.2	0.6	1.0	1.0	1.2	1.3	1.4	1.5	17.0	8	-6450
	18 LST	2.1	0.7	0.8	0.7	0.7	0.1	0.5	0.4	0.0	0.1	0.4	0.5	7.0	8	-6450
SFC WND 4-10 KTS AND TMP 33-89 DEG F AND NO PRECIP.	00 LST														0	0
	06 LST	7.5	5.4	6.6	12.8	12.9	14.5	15.3	12.6	13.3	13.3	12.7	9.4	136.3	8	-6450
	12 LST	10.1	7.2	12.0	11.7	12.2	15.1	12.9	14.4	10.8	12.9	12.5	9.2	141.0	8	-6450
	18 LST	9.0	9.5	13.0	14.0	14.2	16.6	16.2	13.7	14.2	14.3	11.2	10.4	156.3	8	-6450
SKY COVER LES 3/10 AND VSBY = GTR 3 MI	00 LST														0	0
	06 LST	6.0	4.2	2.2	6.0	7.1	6.4	6.3	3.8	3.3	2.4	2.7	4.8	35.2	8	-6450
	12 LST	3.7	4.5	5.0	7.2	6.0	4.2	4.3	3.5	4.0	5.7	2.1	2.4	52.6	8	-6450
	18 LST	5.8	4.8	7.0	9.6	7.7	8.7	9.0	8.8	6.0	6.6	5.1	3.5	82.6	8	-6450
CIG = GTR 2500 FT AND VSBY = GTR 3 MI	00 LST														0	0
	06 LST	10.2	9.8	8.1	15.6	17.2	15.8	15.2	13.4	13.0	9.6	11.4	11.0	150.3	8	-6450
	12 LST	10.8	11.3	16.3	21.7	23.6	22.2	21.8	24.1	20.8	18.5	14.1	11.5	216.7	8	-6450
	18 LST	11.6	11.8	18.1	25.3	26.7	25.8	25.7	26.8	22.5	16.3	13.0	10.8	234.4	8	-6450
CIG = GTR 6000 FT AND VSBY = GTR 3 MI	00 LST														0	0
	06 LST	7.9	7.8	5.7	13.5	14.6	12.9	13.3	11.0	11.1	7.3	8.0	8.5	121.6	8	-6450
	12 LST	8.5	9.4	12.8	15.8	18.0	16.5	15.7	19.0	15.5	14.9	11.5	9.1	166.7	8	-6450
	18 LST	9.5	10.1	15.7	21.7	22.9	22.0	21.5	22.8	18.2	13.2	9.8	7.1	194.5	8	-6450
CIG = GTR 10000 FT AND VSBY = GTR 3 MI	00 LST														0	0
	06 LST	7.9	7.8	5.7	13.5	14.6	12.8	13.3	11.0	11.1	7.3	8.0	8.5	121.5	8	-6450
	12 LST	8.5	9.2	12.6	15.8	18.0	16.5	15.7	18.9	15.5	14.9	11.5	9.0	166.1	8	-6450
	18 LST	9.5	10.1	15.7	21.7	22.9	21.7	21.5	22.7	18.1	13.0	9.7	7.1	193.7	8	-6450

FLORENNES, BELGIUM

STA NO. 06456 (IN AREA NUMBER 01)

LATITUDE 5014N

LONGITUDE 00439E

ELEVATION(FT) 00932

PARAMETER DESCRIPTION	JAN	FEB	MAR	APR	MAY	JUN	JUL	AUG	SEP	OCT	NOV	DEC	ANN	POR (YRS)	NO. OBS
ABS MAX TMP (F)	59	61	70	82	86	86	93	86	88	72	66	61	93	7	-35
MEAN MAX TMP (F)	38	38	47	54	61	66	70	69	64	56	45	40	54	7	-35
MEAN MIN TMP (F)	31	29	34	39	45	50	54	54	51	44	37	34	42	7	-35
ABS MIN TMP (F)	7	0	10	23	30	36	43	43	36	23	19	7	0	7	-35
MEAN NO DYS TMP = DR GTR 90(F)	0.0	0.0	0.0	0.0	0.0	0.0	0.4	0.0	0.0	0.0	0.0	0.0	0.4	8	2693
MEAN NO DYS TMP = DR LES 32(F)	19.8	16.4	13.9	6.3	0.7	0.0	0.0	0.0	0.0	2.7	7.6	14.4	81.8	8	2702
MEAN NO DYS TMP = DR LES 0(F)	0.0	0.1	0.0	0.0	0.0	0.0	0.0	0.0	0.0	0.0	0.0	0.0	0.1	8	2702
MEAN DEW PT TMP (F)	31	29	33	36	42	49	53	54	50	46	38	35	41	0	-50
MEAN REL HUM (PCT)	89	87	77	73	73	77	78	79	81	83	87	90	81	7	-35
MEAN PRESS ALT (FT)	841	869	914	899	866	845	846	870	842	870	916	918	875	0	-50
MEAN PRECIP (IN)	3.25	3.02	2.32	2.40	3.45	3.12	2.97	3.72	3.58	1.84	4.00	3.62	37.3	8	2668
MEAN SNOW FALL (IN)					0.0	0.0	0.0	0.0	0.0					7	-29
MEAN NO DYS PRCP = DR GTR 0.1 IN	10.0	8.3	7.0	7.4	9.9	7.6	8.0	9.5	9.2	5.7	9.5	9.9	102.0	8	2668
MEAN NO DYS SNFL = DR GTR 1.5 IN					0.0	0.0	0.0	0.0	0.0					7	-29
MEAN NO DYS W/DCUR VSBY LES 1/2 MI														0	0
MEAN NO DYS TSTM	0.3	0.3	1.0	1.0	2.0	3.0	2.0	2.0	2.0	1.0	0.3	0.3	15.2	14	-24
P FREQ WND SPD = DR GTR 17 KTS														0	0
P FREQ WND SPD = DR GTR 28 KTS														0	0
P FREQ LES 5000 FT A/D LES 5 MI	87.9	85.4	71.5	59.6	54.2	61.8	62.5	55.9	65.4	76.3	81.8	89.1	71.0	8	8148
P FREQ LES 1900 FT A/D LES 3 MI														0	0
FDR 00-02 LST														0	0
03-05 LST														0	0
06-08 LST	68.8	70.8	63.3	56.3	48.5	51.7	51.2	47.7	60.5	69.0	71.9	77.4	61.4	8	2720
09-11 LST														0	0
12-14 LST	64.5	58.4	39.0	25.0	18.8	20.8	20.3	20.3	25.2	37.0	51.4	68.2	37.4	8	2722
15-17 LST														0	0
18-20 LST	64.9	58.4	40.3	16.7	14.7	16.3	16.1	12.5	20.5	38.6	52.6	72.8	35.4	8	2719
21-23 LST														0	0
P FREQ LES 300 FT A/D LES 1 MI														0	0
FDR 00-02 LST														0	0
03-05 LST														0	0
06-08 LST	28.7	25.2	25.8	21.7	15.9	18.8	18.4	20.8	21.4	28.6	24.8	29.0	23.3	8	2720
09-11 LST														0	0
12-14 LST	22.2	11.9	9.3	3.3	1.7	2.9	1.8	2.8	1.4	9.5	9.0	19.8	8.0	8	2722
15-17 LST														0	0
18-20 LST	23.8	17.3	10.5	0.8	0.8	3.3	1.4	0.5	3.8	10.5	12.4	22.1	8.9	8	2719
21-23 LST														0	0

FLORENNES, BELGIUM

MEAN NUMBER OF DAYS

PARAMETER DESCRIPTION		JAN	FEB	MAR	APR	MAY	JUN	JUL	AUG	SEP	OCT	NOV	DEC	ANN	PCR (YRS)	NO. OBS
CIG = GTR 1000 FT AND VSBY = GTR 3 MI	00 LST														0	0
	06 LST	10.4	9.4	12.2	13.7	16.8	15.2	16.2	17.0	13.2	10.9	9.7	7.7	152.4	8	2720
	12 LST	12.3	13.8	21.1	24.7	27.1	26.5	27.0	26.8	26.5	22.7	16.5	12.0	257.0	8	2722
	18 LST	12.0	13.1	19.2	26.1	27.6	26.3	27.4	27.6	25.1	20.2	15.5	9.5	249.6	8	2719
CIG = GTR 2000 FT AND VSBY = GTR 3 MI W/SFC WND LES 10 KTS	00 LST														0	0
	06 LST	3.7	4.2	5.7	9.7	12.1	11.8	10.7	13.6	6.8	5.0	3.5	2.2	89.0	8	2720
	12 LST	4.2	4.3	7.3	8.7	10.3	11.8	11.1	13.2	9.2	8.9	5.7	3.1	97.8	8	2722
	18 LST	4.0	7.1	11.3	12.1	14.1	14.7	15.8	20.3	18.2	14.0	5.7	2.8	140.1	8	2719
SFC WND = GTR 17 KTS AND NO PRECIP.	00 LST														0	0
	06 LST	2.1	1.9	1.1	1.0	0.2	0.3	0.1	0.1	0.7	0.7	1.5	2.0	11.7	8	2720
	12 LST	2.3	2.4	3.3	3.0	2.8	1.1	1.5	0.8	2.5	2.2	1.8	2.5	26.2	8	2723
	18 LST	2.5	1.8	1.6	1.7	2.6	0.8	1.0	0.4	0.4	1.1	1.1	1.5	16.5	8	2717
SFC WND 4-10 KTS AND TMP 33-89 DEG F AND NO PRECIP.	00 LST														0	0
	06 LST	2.7	4.2	6.8	12.6	14.9	14.3	14.8	15.5	15.5	14.4	9.1	5.4	130.2	8	2720
	12 LST	7.8	5.2	11.8	10.6	12.4	13.6	12.8	15.8	13.4	14.3	11.2	8.2	137.1	8	2722
	18 LST	5.3	7.1	12.3	12.7	13.6	12.5	14.8	15.5	16.8	16.5	10.3	8.1	145.5	8	2718
SKY COVER LES 3/10 AND VSBY = GTR 3 MI	00 LST														0	0
	06 LST	4.2	2.9	3.3	4.5	4.0	4.7	3.7	2.8	3.2	2.0	1.2	2.1	38.6	8	2720
	12 LST	3.3	3.0	5.4	6.1	4.7	3.3	3.4	1.5	3.2	4.4	2.0	1.2	41.5	8	2721
	18 LST	3.7	2.8	4.1	6.1	5.3	5.7	6.5	4.4	5.7	5.6	2.7	2.2	54.8	8	2719
CIG = GTR 2500 FT AND VSBY = GTR 3 MI	00 LST														0	0
	06 LST	7.5	6.0	9.8	12.0	14.3	13.1	13.0	14.4	9.8	7.6	6.4	5.2	119.1	8	2720
	12 LST	9.0	8.3	14.6	17.0	19.2	15.5	16.2	17.8	14.8	14.5	11.7	7.5	166.1	8	2722
	18 LST	8.6	9.2	16.6	22.1	23.0	21.6	22.5	24.9	20.7	16.2	11.9	6.7	204.0	8	2719
CIG = GTR 6000 FT AND VSBY = GTR 3 MI	00 LST														0	0
	06 LST	6.2	4.9	8.0	10.3	12.5	11.5	11.4	12.1	8.1	6.2	5.4	3.7	100.3	8	2720
	12 LST	8.3	6.9	12.2	13.6	14.7	10.3	10.8	13.7	11.4	12.4	10.5	7.0	131.8	8	2722
	18 LST	7.2	7.9	14.0	19.3	19.9	17.6	19.1	21.8	17.1	13.7	9.3	5.8	172.7	8	2719
CIG = GTR 10000 FT AND VSBY = GTR 3 MI	00 LST														0	0
	06 LST	6.2	4.9	7.7	10.3	12.3	11.2	11.2	12.1	8.0	6.0	5.4	3.7	99.0	8	2720
	12 LST	8.3	6.9	12.2	13.5	14.7	10.7	10.8	13.7	11.4	12.4	10.5	7.0	131.6	8	2722
	18 LST	7.1	7.8	13.8	19.2	19.7	17.6	19.1	21.8	17.1	13.5	9.0	5.5	171.2	8	2719

BEAUVECHAIN, BELGIUM

STA NO. 06458 (IN AREA NUMBER 01)

LATITUDE 5045N

LONGITUDE 00445E

ELEVATION(FT) 00335

PARAMETER DESCRIPTION	JAN	FEB	MAR	APR	MAY	JUN	JUL	AUG	SEP	OCT	NOV	DEC	ANN	PDR	NO.
														(YRS)	QBS
ABS MAX TMP (F)	58	64	72	82	93	94	98	97	95	82	69	61	98	30	-6447
MEAN MAX TMP (F)	42	43	49	56	65	70	73	72	67	58	47	42	57	30	-6447
MEAN MIN TMP (F)	31	31	35	39	46	50	54	54	50	44	36	33	42	30	-6447
ABS MIN TMP (F)	8	0	14	24	29	36	40	41	34	21	12	3	0	30	-6447
MEAN NO DYS TMP = DR GTR 90(F)	0.0	0.0	0.0	0.0	0.0	0.0	0.4	0.0	0.3	0.0	0.0	0.0	0.7	8	-6447
MEAN NO DYS TMP = DR LES 32(F)	15.8	14.6	11.1	3.3	0.2	0.0	0.0	0.0	0.0	1.6	4.7	11.1	62.4	8	-6447
MEAN NO DYS TMP = DR LES 0(F)	0.0	0.0	0.0	0.0	0.0	0.0	0.0	0.0	0.0	0.0	0.0	0.0	0.0	0	-50
MEAN DEW PT TMP (F)	35	32	36	40	49	55	58	59	52	46	38	36	45	0	-50
MEAN REL HUM (PCT)	88	87	82	77	78	78	79	79	82	85	89	92	83	10	-6447
MEAN PRESS ALT (FT)	254	277	320	303	268	248	250	276	247	278	326	330	281	0	-50
MEAN PRESS ALT (FT)	254	277	320	303	268	248	250	276	247	278	326	330	281	30	-6447
MEAN PRECIP (IN)	2.60	2.00	2.40	2.50	2.50	2.60	3.50	3.00	2.60	3.00	3.10	3.20	33.0	30	-29
MEAN SNOW FALL (IN)					0.0	0.0	0.0	0.0	0.0					30	-29
MEAN NO DYS PRCP = DR GTR 0.1 IN	7.7	6.3	6.5	6.6	6.6	6.8	8.2	7.4	6.7	7.4	7.5	8.8	86.5	30	-29
MEAN NO DYS SNFL = DR GTR 1.5 IN					0.0	0.0	0.0	0.0	0.0					0	0
MEAN NO DYS W/DCUR VSBY LES 1/2 MI	0.3	1.0	0.3	0.0	4.0	2.0	5.0	4.0	2.0	0.0	1.0	0.0	19.6	3	-24
MEAN NO DYS TSTMS														0	0
P FREQ WND SPD = DR GTR 17 KTS														0	0
P FREQ WND SPD = DR GTR 28 KTS														8	-6447
P FREQ LES 3000 FT A/D LES 5 MI	87.1	85.6	83.6	71.8	65.6	67.5	68.4	66.1	74.9	80.9	85.7	90.8	77.3		
P FREQ LES 1900 FT A/D LES 3 MI														0	0
FOR 00-02 LST														0	0
03-05 LST														8	-6447
06-08 LST	62.9	56.2	64.7	47.5	39.2	42.3	35.0	40.6	49.5	61.6	59.0	59.9	51.6	0	0
09-11 LST														8	-6447
12-14 LST	62.1	53.3	45.7	27.9	20.8	21.3	21.2	18.9	27.1	35.1	48.1	62.2	37.0	0	0
15-17 LST														8	-6447
18-20 LST	59.3	49.1	43.3	19.2	13.3	11.7	12.0	11.5	19.5	34.1	47.1	59.4	31.6	0	0
21-23 LST														0	0
P FREQ LES 300 FT A/D LES 1 MI														0	0
FOR 00-02 LST														0	0
03-05 LST														8	-6447
06-08 LST	24.6	19.9	23.4	12.9	11.3	14.2	9.2	16.1	13.8	27.5	25.7	18.9	18.1	0	0
09-11 LST														8	-6447
12-14 LST	24.6	16.9	10.9	2.1	2.9	2.1	2.3	1.8	2.9	9.5	13.3	25.3	9.6	0	0
15-17 LST														8	-6447
18-20 LST	17.3	13.7	8.1	0.8	1.7	1.7	1.4	0.9	2.9	6.6	11.9	17.5	7.0	0	0
21-23 LST														0	0

BEAUVECHAIN, BELGIUM

MEAN NUMBER OF DAYS

PARAMETER DESCRIPTION		JAN	FEB	MAR	APR	MAY	JUN	JUL	AUG	SEP	OCT	NOV	DEC	ANN	PDR (YRS)	NO. OBS
CIG = GTR 1000 FT AND VSBY = GTR 3 MI	00 LST														0	0
	06 LST	13.2	14.1	12.1	17.0	20.1	18.9	21.7	19.5	16.1	13.2	14.1	15.0	195.0	8	-6447
	12 LST	13.7	14.1	18.3	23.6	26.3	26.1	27.0	27.0	23.8	22.1	17.0	13.8	252.8	8	-6447
	18 LST	14.0	15.4	18.4	25.7	28.0	27.8	28.1	28.4	25.4	21.7	17.2	15.1	265.2	8	-6447
CIG = GTR 2000 FT AND VSBY = GTR 3 MI W/SFC WND LES 10 KTS	00 LST														0	0
	06 LST	5.6	5.0	6.6	10.8	14.3	13.0	15.9	14.8	10.8	7.6	6.5	5.5	116.4	8	-6447
	12 LST	4.7	5.4	7.4	11.0	13.6	14.6	13.8	17.5	11.2	11.3	6.1	4.8	121.4	8	-6447
	18 LST	6.0	7.3	10.1	13.6	18.3	19.2	20.1	22.4	19.5	15.6	8.5	5.5	166.1	8	-6447
SFC WND = GTR 17 KTS AND NO PRECIP.	00 LST														0	0
	06 LST	1.1	0.7	1.0	0.5	0.1	0.0	0.0	0.0	0.0	0.5	0.4	0.7	5.0	8	-6447
	12 LST	1.6	1.4	1.7	1.0	0.9	0.1	0.1	0.0	0.8	1.3	1.2	1.5	11.6	8	-6447
	18 LST	1.5	0.6	0.3	0.2	0.5	0.0	0.2	0.4	0.1	0.8	0.5	0.8	5.9	8	-6447
SFC WND 4-10 KTS AND TMP 33-89 DEG F AND NO PRECIP.	00 LST														0	0
	06 LST	7.7	6.8	10.1	17.2	17.3	16.4	18.9	16.4	17.7	16.7	12.4	12.2	169.8	8	-6447
	12 LST	10.5	7.8	12.8	14.7	15.6	17.3	16.7	15.9	15.4	15.1	14.4	11.4	167.6	8	-6447
	18 LST	10.1	9.2	13.8	16.7	17.3	20.6	18.8	18.1	17.7	18.8	14.1	12.0	187.2	8	-6447
SKY COVER LES 3/10 AND VSBY = GTR 3 MI	00 LST														0	0
	06 LST	5.0	4.7	2.8	5.8	6.2	6.2	5.1	3.5	3.5	3.2	3.0	3.5	52.3	8	-6447
	12 LST	3.6	3.7	4.2	5.2	4.6	3.2	4.1	2.2	2.7	4.7	1.8	0.7	40.7	8	-6447
	18 LST	5.2	4.7	4.5	7.0	3.4	6.0	5.0	5.2	5.7	8.9	4.8	3.2	65.6	8	-6447
CIG = GTR 2500 FT AND VSBY = GTR 3 MI	00 LST														0	0
	06 LST	8.3	8.9	8.2	13.1	16.0	14.0	16.2	15.4	12.5	9.6	9.1	8.0	139.5	8	-6447
	12 LST	9.3	9.7	12.9	16.8	18.6	16.8	17.1	19.1	16.1	15.1	11.5	8.0	170.7	8	-6447
	18 LST	9.2	11.2	14.4	20.5	22.3	22.0	22.4	23.8	20.2	16.8	12.2	8.0	203.1	8	-6447
CIG = GTR 6000 FT AND VSBY = GTR 3 MI	00 LST														0	0
	06 LST	7.1	7.0	6.1	11.2	14.2	12.0	13.2	12.7	10.1	8.3	7.4	6.1	115.4	8	-6447
	12 LST	7.5	7.0	9.2	12.8	13.5	11.5	11.8	12.7	11.8	12.6	8.8	6.2	126.4	8	-6447
	18 LST	7.3	8.7	11.5	17.0	18.6	17.2	18.0	20.1	17.1	14.8	9.8	5.7	165.8	8	-6447
CIG = GTR 10000 FT AND VSBY = GTR 3 MI	00 LST														0	0
	06 LST	7.1	7.0	6.1	11.1	14.2	11.7	13.2	12.7	10.1	8.3	7.4	6.0	114.9	8	-6447
	12 LST	7.3	7.0	9.2	12.8	13.5	11.5	11.8	13.7	11.8	12.6	8.8	6.2	126.2	8	-6447
	18 LST	7.0	8.7	11.5	17.0	18.4	17.0	18.0	20.1	17.0	14.8	9.8	5.7	165.0	8	-6447

BRUSTEM, BELGIUM

STA NO. 06470 (IN AREA NUMBER 01)

LATITUDE 5047N

LONGITUDE 0051E

ELEVATION(FT) 00235

PARAMETER DESCRIPTION	JAN	FEB	MAR	APR	MAY	JUN	JUL	AUG	SEP	OCT	NOV	DEC	ANN	POR (YRS)	NO. OBS
ABS MAX TMP (F)	57	54	68	81	84	82	86	90	84	72	68	57	90	3	853
MEAN MAX TMP (F)	39	34	49	54	64	66	69	71	66	58	50	45	55	3	853
MEAN MIN TMP (F)	32	23	35	37	45	50	54	55	51	46	39	39	42	3	867
ABS MIN TMP (F)	19	-4	12	27	34	39	41	48	39	30	23	25	-4	3	867
MEAN NO DYS TMP = OR GTR 90(F)	0.0	0.0	0.0	0.0	0.0	0.0	0.0	0.5	0.0	0.0	0.0	0.0	0.5	3	853
MEAN NO DYS TMP = OR LES 32(F)	19.5	21.5	13.2	7.7	0.0	0.0	0.0	0.0	0.0	1.0	6.5	6.0	75.4	3	867
MEAN NO DYS TMP = OR LES 0(F)	0.0	2.1	0.0	0.0	0.0	0.0	0.0	0.0	0.0	0.0	0.0	0.0	2.1	3	867
MEAN DEW PT TMP (F)	33	28	36	37	45	51	54	56	53	48	41	39	43	0	-50
MEAN REL HUM (PCT)	86	84	79	74	73	79	78	79	80	83	85	88	81	4	-35
MEAN PRESS ALT (FT)	141	164	203	231	191	174	198	188	150	159	186	191	181	0	-50
MEAN PRECIP (IN)	3.29	1.98	1.82	1.42	2.66	3.40	3.21	3.67	2.45	1.84	1.34	2.46	29.5	3	853
MEAN SNOW FALL (IN)					0.0	0.0	0.0	0.0	0.0	0.0				3	-29
MEAN NO DYS PRCP = OR GTR 0.1 IN	7.6	7.9	6.8	4.1	7.4	7.7	6.2	10.7	6.6	6.6	5.5	7.1	84.2	3	853
MEAN NO DYS SNFL = OR GTR 1.5 IN					0.0	0.0	0.0	0.0	0.0	0.0				3	-29
MEAN NO DYS W/OCUR VSBY LES 1/2 MI														0	0
MEAN NO DYS TSTMS	0.3	0.0	1.0	1.0	3.0	2.0	5.0	4.0	2.0	1.0	1.0	0.3	20.6	7	-24
P FREQ WND SPD = OR GTR 17 KTS														0	0
P FREQ WND SPD = OR GTR 28 KTS														0	0
P FREQ LES 5000 FT A/O LES 5 MI	92.1	94.6	80.2	67.3	59.2	68.7	65.3	63.4	65.3	79.3	83.6	89.2	75.7	5	4830
P FREQ LES 1900 FT A/O LES 3 MI														0	0
FOR 00-02 LST														0	0
03-05 LST														0	0
06-08 LST	80.7	81.0	63.2	64.7	38.9	48.3	43.5	54.8	48.3	58.1	65.0	70.2	59.7	5	1611
09-11 LST														0	0
12-14 LST	65.2	73.2	49.0	22.0	11.2	17.4	17.7	16.1	20.8	26.6	50.0	59.7	35.7	5	1610
15-17 LST														0	0
18-20 LST	71.9	67.6	40.6	15.3	8.3	18.8	7.3	15.3	16.7	33.1	50.8	63.7	34.1	5	1611
21-23 LST														0	0
P FREQ LES 300 FT A/O LES 1 MI														0	0
FOR 00-02 LST														0	0
03-05 LST														0	0
06-08 LST	25.2	24.6	27.7	20.0	12.5	11.4	14.5	22.6	20.8	18.5	15.8	16.1	19.1	5	1611
09-11 LST														0	0
12-14 LST	27.4	21.8	15.5	4.0	0.7	2.0	0.8	1.6	0.8	5.6	12.5	18.5	9.3	5	1610
15-17 LST														0	0
18-20 LST	23.0	19.0	11.0	0.0	0.0	1.3	0.0	0.8	1.7	6.5	14.2	22.6	8.3	5	1611
21-23 LST														0	0

BRUSTEM, BELGIUM

MEAN NUMBER OF DAYS

PARAMETER DESCRIPTION		JAN	FEB	MAR	APR	MAY	JUN	JUL	AUG	SEP	OCT	NOV	DEC	ANN	POR (YRS)	NC. OBS
CIG = GTR 1000 FT AND VSBY = GTR 3 MI	00 LST														0	0
	06 LST	6.6	5.9	12.0	11.4	19.5	16.1	19.0	15.2	16.2	13.7	10.7	10.0	156.3	5	1611
	12 LST	11.7	9.0	17.4	25.2	28.8	26.1	28.0	27.7	25.7	24.7	15.7	14.0	254.0	5	1610
	18 LST	9.4	10.4	19.4	26.2	29.7	25.3	29.2	27.5	26.0	21.5	15.2	12.2	252.0	5	1611
CIG = GTR 2000 FT AND VSBY = GTR 3 MI W/SFC WND LES 10 KTS	00 LST														0	0
	06 LST	0.9	0.9	6.4	6.2	13.3	10.6	11.0	8.7	7.5	4.7	4.2	2.2	76.6	5	1610
	12 LST	2.2	2.1	5.2	10.4	15.6	13.4	8.7	13.5	9.7	7.7	6.2	3.2	97.9	5	1610
	18 LST	2.9	4.7	12.8	18.8	17.8	16.7	19.5	19.5	16.7	15.7	7.2	3.7	156.0	5	1611
SFC WND = GTR 17 KTS AND NO PRECIP.	00 LST														0	0
	06 LST	1.3	0.1	1.4	0.4	0.4	0.2	0.2	0.5	0.7	0.7	0.7	1.5	8.1	5	1610
	12 LST	1.6	1.7	1.6	1.4	2.1	0.8	1.7	2.2	3.2	2.5	2.0	4.5	25.3	5	1611
	18 LST	2.0	0.7	0.4	0.2	0.2	0.2	0.7	0.2	0.2	0.5	0.5	2.2	8.0	5	1611
SFC WND 4-10 KTS AND TMP 33-89 DEG F AND NO PRECIP.	00 LST														0	0
	06 LST	2.9	2.7	8.2	9.4	12.7	12.8	11.2	12.0	12.7	11.0	10.2	7.0	112.8	5	1610
	12 LST	5.0	4.7	10.2	12.4	12.0	14.2	12.2	14.2	11.7	11.2	13.0	9.0	129.8	5	1611
	18 LST	5.5	4.7	15.4	16.2	15.9	17.1	14.8	14.2	13.2	13.2	12.2	8.7	151.1	5	1610
SKY COVER LES 3/10 AND VSBY = GTR 3 MI	00 LST														0	0
	06 LST	2.7	1.7	1.6	2.2	5.3	3.2	2.5	2.0	2.7	1.5	2.7	3.0	31.1	5	1609
	12 LST	2.2	1.5	3.0	4.4	3.9	2.4	2.5	1.2	3.2	2.0	1.5	1.2	29.0	5	1610
	18 LST	3.4	2.5	5.2	6.8	5.5	4.4	4.2	4.5	3.2	4.7	4.5	2.7	51.6	5	1610
CIG = GTR 2500 FT AND VSBY = GTR 3 MI	00 LST														0	0
	06 LST	5.0	3.7	9.6	8.8	16.5	13.0	14.5	11.5	13.5	10.2	9.0	8.0	123.3	5	1611
	12 LST	9.1	5.1	12.2	17.0	19.9	15.7	15.2	19.7	16.2	16.0	12.5	8.7	167.3	5	1610
	18 LST	7.1	6.3	15.8	22.6	23.6	19.7	23.5	22.2	20.5	17.5	12.7	8.7	200.2	5	1611
CIG = GTR 6000 FT AND VSBY = GTR 3 MI	00 LST														0	0
	06 LST	3.9	2.5	5.8	7.0	13.1	8.8	11.0	9.0	10.5	7.2	6.7	6.5	92.0	5	1611
	12 LST	7.3	3.9	9.6	13.2	14.7	10.0	9.2	15.7	12.0	11.5	10.7	6.7	124.5	5	1610
	18 LST	5.9	4.1	13.8	18.6	19.3	14.2	18.2	18.5	16.2	13.5	10.0	5.7	158.0	5	1611
CIG = GTR 10000 FT AND VSBY = GTR 3 MI	00 LST														0	0
	06 LST	3.9	2.5	5.6	7.0	13.1	8.8	11.0	9.0	10.5	7.2	6.7	6.5	91.8	5	1611
	12 LST	7.3	3.9	9.6	13.2	14.7	10.0	9.2	15.7	12.0	11.5	10.7	6.7	124.5	5	1610
	18 LST	5.9	4.1	13.8	18.6	19.3	14.2	18.2	18.5	16.2	13.5	10.0	5.7	158.0	5	1611

LIEGE-BIERSET, BELGIUM

STA NO. 06478 (IN AREA NUMBER 01)

LATITUDE 5038N

LONGITUDE 00525E

ELEVATION(FT) 00651

PARAMETER DESCRIPTION	JAN	FEB	MAR	APR	MAY	JUN	JUL	AUG	SEP	OCT	NOV	DEC	ANN	PDR (YRS)	NO. OBS
ABS MAX TMP (F)	59	64	74	84	90	88	95	97	91	80	67	61	97	19	-535
MEAN MAX TMP (F)	38	42	48	57	64	69	71	71	66	55	48	41	56	19	-35
MEAN MIN TMP (F)	29	31	35	41	47	53	56	56	51	44	38	33	43	19	-35
ABS MIN TMP (F)	-4	-6	8	26	30	36	36	40	33	22	7	3	-6	19	-535
MEAN NO DYS TMP = DR GTR 90(F)	0.0	0.0	0.0	0.0	0.0	0.0	0.6	0.0	0.3	0.0	0.0	0.0	0.9	8	2683
MEAN NO DYS TMP = DR LES 32(F)	16.7	15.7	12.0	5.3	0.5	0.0	0.0	0.0	0.0	1.9	5.9	12.4	70.4	8	2713
MEAN NO DYS TMP = DR LES 0(F)	0.0	0.1	0.0	0.0	0.0	0.0	0.0	0.0	0.0	0.0	0.0	0.0	0.1	8	2713
MEAN DEW PT TMP (F)	32	30	34	38	46	51	55	57	52	46	39	35	43	0	-50
MEAN REL HUM (PCT)	89	87	79	70	68	72	73	73	76	80	85	87	78	13	-35
MEAN PRESS ALT (FT)	556	579	618	647	607	589	612	603	566	574	602	606	597	0	-50
MEAN PRECIP (IN)	1.40	1.60	1.80	1.40	1.60	2.60	2.90	2.50	2.40	2.50	1.70	2.30	24.7	19	-35
MEAN SNOW FALL (IN)					0.0	0.0	0.0	0.0	0.0					19	-29
MEAN NO DYS PRCP = DR GTR 0.1 IN	4.6	5.2	5.6	4.6	5.2	6.8	7.3	6.6	6.4	6.6	5.1	7.0	71.0	19	-29
MEAN NO DYS SNFL = DR GTR 1.5 IN					0.0	0.0	0.0	0.0	0.0					19	-29
MEAN NO DYS W/DCUR VSBY LES 1/2 MI														0	0
MEAN NO DYS TSTMS	0.3	0.3	0.3	1.0	2.0	3.0	3.0	2.0	1.0	1.0	0.3	0.3	14.5	21	-24
P FREQ WND SPD = DR GTR 17 KTS														0	0
P FREQ WND SPD = DR GTR 28 KTS														0	0
P FREQ LES 5000 FT A/D LES 5 MI	89.4	87.6	76.8	65.0	60.6	62.5	58.3	59.5	68.6	82.5	86.9	92.9	74.2	8	7578
P FREQ LES 1500 FT A/D LES 3 MI														0	0
FOR 00-02 LST														0	0
03-05 LST														0	0
06-08 LST	71.9	74.8	72.0	54.6	49.6	52.3	52.1	49.8	57.3	59.2	71.9	73.1	61.6	8	2562
09-11 LST														0	0
12-14 LST	62.1	55.1	36.7	19.7	11.7	12.5	14.0	13.8	19.0	28.1	45.2	57.4	31.3	8	2718
15-17 LST														0	0
18-20 LST	70.0	61.8	39.8	15.5	8.3	12.1	10.6	9.7	22.0	45.5	64.4	72.3	36.0	8	2549
21-23 LST														0	0
P FREQ LES 300 FT A/D LES 1 M.														0	0
FOR 00-02 LST														0	0
03-05 LST														0	0
06-08 LST	31.3	30.5	27.2	18.8	15.0	15.9	15.2	19.5	20.8	26.7	27.5	30.1	23.2	8	2562
09-11 LST														0	0
12-14 LST	21.4	12.9	12.5	2.5	1.3	2.1	0.0	0.5	2.4	7.1	9.5	13.0	7.1	8	2718
15-17 LST														0	0
18-20 LST	23.5	11.3	9.8	0.8	0.0	1.7	0.9	0.5	4.5	9.4	19.4	23.9	8.8	8	2549
21-23 LST														0	0

LIEGE-BIERSET, BELGIUM

MEAN NUMBER OF DAYS

PARAMETER DESCRIPTION		JAN	FEB	MAR	APR	MAY	JUN	JUL	AUG	SEP	OCT	NOV	DEC	ANN	POR (YRS)	NO. OBS
CIG = GTR 1000 FT AND VSBY = GTR 3 MI	00 LST														0	0
	06 LST	10.0	8.8	9.5	14.6	16.5	15.0	16.2	16.1	13.6	13.0	9.1	9.8	152.2	8	2562
	12 LST	12.8	14.6	20.7	25.3	28.8	27.6	28.4	28.4	26.1	23.6	18.0	14.6	268.9	8	2718
	18 LST	10.0	12.0	19.8	27.1	29.7	26.8	28.7	28.7	24.2	17.3	11.0	9.6	244.9	8	2549
CIG = GTR 2000 FT AND VSBY = GTR 3 MI W/SFC WND LES 10 KTS	00 LST														0	0
	06 LST	3.8	2.0	4.9	9.2	11.3	11.0	9.7	12.1	8.8	7.6	4.3	3.1	87.8	8	2555
	12 LST	3.2	4.2	8.1	9.4	13.0	13.3	12.5	14.0	10.5	11.2	4.7	4.4	108.6	8	2718
	18 LST	4.5	6.1	11.6	15.8	16.1	18.1	18.7	21.1	16.2	13.1	6.3	5.0	152.6	8	2547
SFC WND = GTR 17 KTS AND NO PRECIP.	00 LST														0	0
	06 LST	1.0	1.6	0.8	1.0	0.3	0.3	0.2	0.3	0.6	0.8	0.5	1.3	8.7	8	2555
	12 LST	2.7	2.4	2.7	3.0	2.3	1.1	1.1	1.4	1.4	2.0	1.2	2.4	23.7	8	2718
	18 LST	1.5	1.0	0.8	1.2	1.5	0.7	0.4	0.5	0.1	1.1	0.8	1.8	11.4	8	2550
SFC WND 4-10 KTS AND TMP 33-89 DEG F AND NO PRECIP.	00 LST														0	0
	06 LST	6.4	4.6	8.0	12.8	15.2	13.4	14.4	16.8	15.8	14.2	10.5	8.7	140.8	8	2554
	12 LST	6.8	5.0	11.2	11.2	11.3	13.1	14.9	14.2	11.2	12.5	10.2	8.6	130.2	8	2714
	18 LST	5.5	7.0	12.0	14.4	13.8	15.8	16.1	15.7	13.0	11.9	11.3	8.5	145.0	8	2547
SKY COVER LES 3/10 AND VSBY = GTR 3 MI	00 LST														0	0
	06 LST	3.7	1.4	1.8	2.8	4.6	2.6	3.0	3.1	1.6	1.8	1.8	1.6	29.8	8	2564
	12 LST	3.0	2.3	4.3	5.1	4.6	3.6	3.3	2.7	3.0	4.2	1.7	1.4	39.2	8	2717
	18 LST	3.5	2.4	5.1	7.2	6.0	5.3	6.0	5.5	4.2	4.5	2.6	2.0	54.3	8	2549
CIG = GTR 2500 FT AND VSBY = GTR 3 MI	00 LST														0	0
	06 LST	6.8	4.8	7.1	11.6	13.4	12.1	12.8	13.9	10.7	9.9	6.7	6.0	115.8	8	2562
	12 LST	9.1	9.8	16.3	19.5	21.4	21.2	21.4	21.8	18.0	18.0	13.7	10.6	200.8	8	2718
	18 LST	8.0	8.2	16.3	22.7	24.5	23.3	24.0	24.6	20.1	14.4	10.0	6.4	202.5	8	2549
CIG = GTR 6000 FT AND VSBY = GTR 3 MI	00 LST														0	0
	06 LST	6.1	3.7	5.7	9.8	11.8	10.0	10.8	11.9	9.7	7.8	4.7	4.5	96.5	8	2562
	12 LST	7.5	8.3	13.2	15.5	16.7	16.3	16.1	16.7	13.7	13.5	12.1	9.4	159.0	8	2718
	18 LST	7.0	7.1	14.3	19.9	20.2	18.6	20.0	21.0	16.6	11.3	8.0	4.8	168.8	8	2549
CIG = GTR 10000 FT AND VSBY = GTR 3 MI	00 LST														0	0
	06 LST	6.1	3.7	5.7	9.8	11.8	9.9	10.7	11.9	9.7	7.8	4.7	4.5	96.3	8	2562
	12 LST	7.5	8.3	13.2	15.5	16.7	16.3	16.1	16.7	13.5	13.1	12.1	9.3	158.3	8	2718
	18 LST	7.0	7.1	14.3	19.9	20.2	18.6	19.8	21.0	16.6	11.1	8.0	4.8	168.4	8	2549

KLEINE-BROGEL, BELGIUM

STA NO. 06479 (IN AREA NUMBER 01)

LATITUDE 5110N

LONGITUDE 00528E

ELEVATION(FT) 00180

PARAMETER DESCRIPTION	JAN	FEB	MAR	APR	MAY	JUN	JUL	AUG	SEP	OCT	NOV	DEC	ANN	PDR (YRS)	NO. OBS
ABS MAX TMP (F)	57	63	70	81	88	90	93	88	95	73	68	63	95	8	-6450
MEAN MAX TMP (F)	41	41	50	57	64	69	72	72	67	59	49	43	57	8	-6450
MEAN MIN TMP (F)	32	31	35	40	46	51	55	55	51	44	39	35	43	8	-6450
ABS MIN TMP (F)	10	0	14	25	34	37	43	41	34	21	19	3	0	8	-6450
MEAN NO DYS TMP = DR GTR 90(F)	0.0	0.0	0.0	0.0	0.0	0.1	0.4	0.0	0.3	0.0	0.0	0.0	0.8	8	-6450
MEAN NO DYS TMP = DR LES 32(F)	15.2	13.5	11.2	4.4	0.0	0.0	0.0	0.0	0.0	2.7	5.7	12.3	65.0	8	-6450
MEAN NO DYS TMP = DR LES 0(F)	0.0	0.4	0.0	0.0	0.0	0.0	0.0	0.0	0.0	0.0	0.0	0.0	0.4	8	-6450
MEAN DEW PT TMP (F)	34	33	37	43	48	53	53	53	51	45	38	36	44	0	-50
MEAN REL HUM (PCT)	86	82	79	73	74	75	76	79	81	83	85	87	80	7	-6450
MEAN PRESS ALT (FT)	91	112	150	177	135	119	143	135	97	107	136	142	129	0	-50
MEAN PRECIP (IN)	2.37	2.11	3.83	1.81	2.50	2.69	2.86	3.72	3.09	1.96	2.93	2.64	32.5	8	-6450
MEAN SNOW FALL (IN)					0.0	0.0	0.0	0.0	0.0					8	-29
MEAN NO DYS PRCP = DR GTR 0.1 IN	8.0	6.7	6.4	5.8	7.0	6.9	6.6	8.7	8.3	5.9	8.6	8.2	87.1	8	-6450
MEAN NO DYS SNFL = DR GTR 1.5 IN					0.0	0.0	0.0	0.0	0.0					8	-29
MEAN NO DYS W/OCUR VSBY LES 1/2 MI														0	0
MEAN NO DYS TSTMS	1.0	0.3	1.0	1.0	4.0	3.0	4.0	4.0	2.0	1.0	1.0	0.3	22.6	5	-6450
P FREQ WND SPD = DR GTR 17 KTS														0	0
P FREQ WND SPD = DR GTR 28 KTS														0	0
P FREQ LES 5000 FT A/D LES 5 MI	84.3	79.6	74.4	72.6	48.5	50.3	53.3	52.6	65.7	78.5	84.4	84.2	67.4	8	-6450
P FREQ LES 1500 FT A/D LES 3 MI														0	0
FOR 00-02 LST														0	0
03-05 LST														0	0
06-08 LST	57.9	56.9	65.6	42.9	38.1	38.1	41.6	51.4	50.2	64.9	52.2	55.8	51.3	8	-6450
09-11 LST														0	0
12-14 LST	56.0	47.8	33.6	9.2	8.8	10.0	8.3	7.4	12.9	27.0	40.0	54.8	26.3	8	-6450
15-17 LST														0	0
18-20 LST	54.4	50.0	34.3	10.0	5.4	7.1	7.4	6.9	19.5	44.1	48.6	57.1	28.7	8	-6450
21-23 LST														0	0
P FREQ LES 300 FT A/D LES 1 MI														0	0
FOR 00-02 LST														0	0
03-05 LST														0	0
06-08 LST	17.8	13.3	23.1	8.3	6.3	6.3	6.1	12.0	14.8	28.9	16.3	18.0	14.3	8	-6450
09-11 LST														0	0
12-14 LST	12.9	7.5	6.1	0.4	0.0	0.4	0.0	0.0	1.0	4.3	8.1	20.3	5.1	8	-6450
15-17 LST														0	0
18-20 LST	11.7	7.5	3.2	0.4	0.0	0.0	0.0	0.5	1.0	3.8	9.5	16.6	4.5	8	-6450
21-23 LST														0	0

KLEINE-BROGEL, BELGIUM

MEAN NUMBER OF DAYS

PARAMETER DESCRIPTION		JAN	FEB	MAR	APR	MAY	JUN	JUL	AUG	SEP	OCT	NOV	DEC	ANN	PDR (YRS)	NO. OBS
CIG = GTR 1000 FT AND VSBY = GTR 3 MI	00 LST														0	0
	06 LST	14.6	13.5	11.7	18.1	20.2	20.0	19.8	15.9	16.0	11.6	15.6	14.8	191.8	8	-6450
	12 LST	15.1	16.3	21.8	28.1	29.4	28.1	29.9	29.4	26.8	24.0	19.7	15.2	283.8	8	-6450
	18 LST	15.3	15.2	21.1	27.7	30.0	28.6	29.5	29.4	24.4	17.7	16.5	14.2	269.6	8	-6450
CIG = GTR 2000 FT AND VSBY = GTR 3 MI W/SFC WND LES 10 KTS	00 LST														0	0
	06 LST	5.2	5.7	6.9	12.2	14.7	14.6	14.4	13.0	10.7	6.9	7.7	6.0	118.0	8	-6450
	12 LST	4.1	4.8	7.9	11.1	12.7	14.8	13.3	16.3	10.7	9.4	6.7	4.7	116.5	8	-6450
	18 LST	6.1	7.8	12.2	15.0	16.9	16.7	16.7	21.7	19.1	13.6	8.2	7.1	161.1	8	-6450
SFC WND = GTR 17 KTS AND NO PRECIP.	00 LST														0	0
	06 LST	0.7	0.8	0.6	0.6	0.1	0.1	0.1	0.0	0.4	0.1	0.4	1.1	5.0	8	-6450
	12 LST	2.0	1.9	2.2	1.7	1.2	0.6	1.0	1.0	1.2	1.3	1.4	1.5	17.0	8	-6450
	18 LST	2.1	0.7	0.8	0.7	0.7	0.1	0.5	0.4	0.0	0.1	0.4	0.5	7.0	8	-6450
SFC WND 4-10 KTS AND TMP 33-89 DEG F AND NO PRECIP.	00 LST														0	0
	06 LST	7.5	5.4	6.6	12.8	12.9	14.5	15.3	12.6	13.3	13.3	12.7	9.4	136.3	8	-6450
	12 LST	10.1	7.2	12.0	11.7	12.2	15.1	12.9	14.4	10.8	12.9	12.5	9.2	141.0	8	-6450
	18 LST	9.0	9.5	13.0	14.0	14.2	16.6	16.2	13.7	14.2	14.3	11.2	10.4	156.3	8	-6450
SKY COVER LES 3/10 AND VSBY = GTR 3 MI	00 LST														0	0
	06 LST	6.0	4.2	2.2	6.0	7.1	6.4	6.3	3.8	3.3	2.4	2.7	4.8	55.2	8	-6450
	12 LST	3.7	4.5	5.0	7.2	6.0	4.2	4.3	3.5	4.0	5.7	2.1	2.4	52.6	8	-6450
	18 LST	5.8	4.8	7.0	9.6	7.7	8.7	9.0	8.8	6.0	6.6	5.1	3.5	82.6	8	-6450
CIG = GTR 2500 FT AND VSBY = GTR 3 MI	00 LST														0	0
	06 LST	10.2	9.8	8.1	15.6	17.2	15.8	15.2	13.4	13.0	9.6	11.4	11.0	150.3	8	-6450
	12 LST	10.8	11.3	16.3	21.7	23.6	22.2	21.8	24.1	20.8	18.5	14.1	11.5	216.7	8	-6450
	18 LST	11.6	11.8	18.1	25.3	26.7	25.8	25.7	26.8	22.5	16.3	13.0	10.8	234.4	8	-6450
CIG = GTR 6000 FT AND VSBY = GTR 3 MI	00 LST														0	0
	06 LST	7.9	7.8	5.7	13.5	14.6	12.9	13.3	11.0	11.1	7.3	8.0	8.5	121.6	8	-6450
	12 LST	8.5	9.4	12.8	15.8	18.0	16.5	15.7	19.0	15.5	14.9	11.5	9.1	166.7	8	-6450
	18 LST	9.5	10.1	15.7	21.7	22.9	22.0	21.5	22.8	18.2	13.2	9.8	7.1	194.5	8	-6450
CIG = GTR 10000 FT AND VSBY = GTR 3 MI	00 LST														0	0
	06 LST	7.9	7.8	5.7	13.5	14.6	12.8	13.3	11.0	11.1	7.3	8.0	8.5	121.5	8	-6450
	12 LST	8.5	9.2	12.6	15.8	18.0	16.5	15.7	18.9	15.5	14.9	11.5	9.0	166.1	8	-6450
	18 LST	9.5	10.1	15.7	21.7	22.9	21.7	21.5	22.7	18.1	13.0	9.7	7.1	193.7	8	-6450

BREE, BELGIUM

STA NO. 14323/ (IN AREA NUMBER 01)

LATITUDE 5107N

LONGITUDE 00535E

ELEVATION(FT) 00207

PARAMETER DESCRIPTION	JAN	FEB	MAR	APR	MAY	JUN	JUL	AUG	SEP	OCT	NOV	DEC	ANN	PDR (YRS)	NO. OBS
ABS MAX TMP (F)	59	64	73	86	88	91	93	90	95	77	68	63	95	8	2643
MEAN MAX TMP (F)	40	41	50	58	66	71	74	74	68	59	49	42	58	8	2643
MEAN MIN TMP (F)	31	29	34	38	45	50	54	54	50	43	38	34	42	8	2679
ABS MIN TMP (F)	9	-6	14	25	30	36	37	41	36	21	21	1	-6	8	2679
MEAN NO DYS TMP = DR GTR 90(F)	0.0	0.0	0.0	0.0	0.0	0.5	0.7	0.4	0.3	0.0	0.0	0.0	1.9	8	2643
MEAN NO DYS TMP = DR LES 32(F)	18.5	16.6	14.9	7.5	1.0	0.0	0.0	0.0	0.0	3.1	6.8	14.3	82.7	8	2679
MEAN NO DYS TMP = DR LES 0(F)	0.0	0.5	0.0	0.0	0.0	0.0	0.0	0.0	0.0	0.0	0.0	0.0	0.5	8	2679
MEAN DEW PT TMP (F)	33	32	37	40	47	52	56	56	53	46	40	35	44	8	-29
MEAN REL HUM (PCT)	90	88	83	77	76	77	78	78	81	84	88	90	83	7	-35
MEAN PRESS ALT (FT)														0	0
MEAN PRECIP (IN)	4.98	2.36	2.15	2.02	2.34	2.86	2.96	5.54	3.05	4.04	3.07	3.49	38.9	8	2631
MEAN SNOW FALL (IN)					0.0	0.0	0.0	0.0	0.0					8	-29
MEAN NO DYS PRCP = DR GTR 0.1 IN	9.1	8.0	5.7	6.7	6.9	8.6	7.0	8.9	9.4	5.5	7.9	10.7	94.4	8	2631
MEAN NO DYS SNFL = DR GTR 1.5 IN					0.0	0.0	0.0	0.0	0.0					8	-29
MEAN NO DYS W/OCUR VSBY LES 1/2 MI														0	0
MEAN NO DYS TSTMS														0	0
P FREQ WND SPD = DR GTR 17 KTS														0	0
P FREQ WND SPD = DR GTR 28 KTS														0	0
P FREQ LES 3000 FT A/D LES 5 MI	70.6	70.5	67.5	50.7	44.4	49.9	51.9	49.0	56.5	62.2	64.5	73.0	59.2	8	7869
P FREQ LES 1500 FT A/D LES 3 MI														0	0
FDR 00-02 LST														0	0
03-05 LST														0	0
06-08 LST	50.8	58.0	63.2	39.6	32.9	34.3	35.4	48.1	49.8	54.8	48.0	54.0	47.4	8	2681
09-11 LST														0	0
12-14 LST	49.0	42.0	35.9	20.0	17.6	18.1	18.3	16.0	24.8	25.6	40.7	47.0	29.6	8	2693
15-17 LST														0	0
18-20 LST	47.2	37.5	27.8	11.2	10.1	14.2	11.7	9.7	19.2	22.5	37.2	46.9	24.6	8	2658
21-23 LST														0	0
P FREQ LES 300 FT A/D LES 1 MI														0	0
FDR 00-02 LST														0	0
03-05 LST														0	0
06-08 LST	25.6	27.4	38.5	17.0	10.8	9.2	10.8	23.1	31.3	32.4	23.5	24.9	22.9	8	2681
09-11 LST														0	0
12-14 LST	21.1	10.2	13.3	0.8	2.9	0.0	0.0	3.4	3.4	4.7	12.3	19.5	7.6	8	2693
15-17 LST														0	0
18-20 LST	18.7	10.7	6.5	0.9	0.8	0.9	0.0	1.0	3.4	6.7	12.6	19.8	6.8	8	2658
21-23 LST														0	0

BREE, BELGIUM

MEAN NUMBER OF DAYS

PARAMETER DESCRIPTION		JAN	FEB	MAR	APR	MAY	JUN	JUL	AUG	SEP	OCT	NOV	DEC	ANN	PDR (YRS)	NO. OBS
CIG = GTR 1000 FT AND VSBY = GTR 3 MI	00 LST														0	0
	06 LST	16.7	14.3	13.5	19.1	22.3	21.5	21.7	17.5	16.4	16.2	18.3	16.5	214.0	8	2681
	12 LST	18.5	19.6	22.7	26.5	28.6	28.1	28.8	27.8	25.1	25.7	21.1	19.3	291.8	8	2693
	18 LST	18.9	19.3	24.6	28.5	29.5	27.9	29.5	29.0	26.3	26.2	21.4	19.0	300.1	8	2658
CIG = GTR 2000 FT AND VSBY = GTR 3 MI W/SFC WND LES 10 KTS	00 LST														0	0
	06 LST	4.4	4.2	5.5	11.2	13.6	13.6	13.0	8.5	7.1	6.3	6.0	5.2	98.6	8	2678
	12 LST	4.3	6.1	9.1	9.5	1.9	11.0	9.7	14.2	8.8	10.1	5.0	3.7	103.4	8	2692
	18 LST	7.9	9.1	14.5	15.5	15.5	15.8	17.6	20.1	16.8	17.0	9.7	6.8	166.3	8	2657
SFC WND = GTR 17 KTS AND NO PRECIP.	00 LST														0	0
	06 LST	2.6	1.2	1.7	1.0	0.5	0.3	0.4	1.1	1.4	1.1	1.1	2.0	14.4	8	2680
	12 LST	3.3	2.7	3.8	4.0	2.2	2.5	3.5	3.3	5.2	3.0	3.8	3.0	40.3	8	2693
	18 LST	3.4	1.2	1.5	1.5	1.0	0.3	1.1	1.6	0.7	0.7	1.7	1.9	16.6	8	2663
SFC WND 4-10 KTS AND TMP 33-89 DEG F AND NO PRECIP.	00 LST														0	0
	06 LST	4.6	4.9	8.8	14.9	18.6	16.9	16.3	15.8	15.9	16.0	11.6	7.4	151.7	8	2678
	12 LST	6.2	5.8	12.3	13.3	13.2	15.0	12.4	13.9	11.7	12.9	10.8	8.2	135.7	8	2692
	18 LST	7.6	8.2	16.1	15.0	15.6	15.9	16.6	15.5	16.5	19.1	14.3	8.7	169.1	8	2660
SKY COVER LES 3/10 AND VSBY = GTR 3 MI	00 LST														0	0
	06 LST	5.9	3.8	2.8	5.7	7.1	6.6	5.8	3.4	3.2	3.8	4.4	4.5	57.0	8	2680
	12 LST	3.6	4.5	4.0	5.6	3.2	2.8	2.3	2.1	2.4	4.4	1.6	2.1	38.6	8	2694
	18 LST	6.9	6.2	6.8	6.6	6.0	6.1	5.3	4.8	6.0	9.8	6.9	7.6	79.0	8	2659
CIG = GTR 2500 FT AND VSBY = GTR 3 MI	00 LST														0	0
	06 LST	13.4	8.6	8.5	16.2	18.7	17.0	17.1	13.7	13.5	10.3	11.9	11.2	160.1	8	2681
	12 LST	11.9	11.6	15.0	18.3	20.1	18.4	19.0	22.5	17.9	18.0	13.8	12.6	199.1	8	2693
	18 LST	12.9	14.5	18.8	22.2	24.4	22.0	23.1	25.0	20.5	20.6	15.3	13.1	232.4	8	2658
CIG = GTR 6000 FT AND VSBY = GTR 3 MI	00 LST														0	0
	06 LST	13.1	8.1	7.5	14.6	17.5	15.3	15.0	11.7	12.5	9.0	10.8	10.0	145.1	8	2681
	12 LST	10.4	9.9	12.2	14.5	16.6	14.3	14.6	20.1	15.2	15.4	12.6	10.6	166.4	8	2693
	18 LST	11.4	12.6	16.9	19.9	22.0	19.9	20.1	22.7	18.3	18.6	14.3	12.2	208.9	8	2658
CIG = GTR 10000 FT AND VSBY = GTR 3 MI	00 LST														0	0
	06 LST	13.1	8.1	7.5	14.6	17.5	15.3	15.0	11.7	12.5	9.0	10.8	10.0	145.1	8	2681
	12 LST	10.1	9.9	12.2	14.5	16.4	14.2	14.6	20.1	15.2	15.2	12.2	10.6	165.2	8	2693
	18 LST	11.2	12.6	16.9	19.9	21.8	19.8	20.1	22.7	18.3	18.6	14.0	12.2	208.1	8	2658

HUY, BELGIUM

STA NO. 14524/ (IN AREA NUMBER 01)

LATITUDE 5032N

LONGITUDE 00513E

ELEVATION(FT) 00253

PARAMETER DESCRIPTION	JAN	FEB	MAR	APR	MAY	JUN	JUL	AUG	SEP	OCT	NOV	DEC	ANN	PDR (YRS)	NO. OBS
ABS MAX TMP (F)	58	62	73	83	95	91	101	95	92	82	71	58	101	30	-28
MEAN MAX TMP (F)	42	44	50	57	67	70	74	73	68	59	48	43	58	30	-28
MEAN MIN TMP (F)	32	31	35	39	46	51	54	53	48	43	36	34	42	30	-28
ABS MIN TMP (F)	2	-5	10	23	29	33	39	39	31	21	10	2	-5	30	-28
MEAN NO DYS TMP = DR GTR 90(F)	0.0	0.0	0.0	0.0						0.0	0.0	0.0		30	-29
MEAN NO DYS TMP = DR LES 32(F)					0.0	0.0	0.0	0.0	0.0					30	-29
MEAN NO DYS TMP = DR LES 0(F)	0.0		0.0	0.0	0.0	0.0	0.0	0.0	0.0	0.0	0.0	0.0		30	-29
MEAN DEW PT TMP (F)	34	34	38	42	49	52	57	57	54	48	39	35	45	23	-29
MEAN REL HUM (PCT)	88	88	86	81	77	77	80	82	88	90	89	88	85	10	-28
MEAN PRESS ALT (FT)														0	0
MEAN PRECIP (IN)	2.40	1.90	2.20	2.30	2.20	2.70	3.10	2.90	2.50	2.80	2.50	3.00	30.5	30	-28
MEAN SNOW FALL (IN)					0.0	0.0	0.0	0.0	0.0					30	-29
MEAN NO DYS PRCP = DR GTR 0.1 IN	7.3	6.1	6.3	6.4	6.3	7.0	7.6	7.3	6.6	7.1	6.6	8.4	83.0	30	-29
MEAN NO DYS SNFL = DR GTR 1.5 IN					0.0	0.0	0.0	0.0	0.0					30	-29
MEAN NO DYS W/OCUR VSBY LES 1/2 MI														0	0
MEAN NO DYS TSTMS	0.3	0.3	1.0	1.0	4.0	4.0	4.0	3.0	2.0	1.0	0.3	0.3	21.2	30	-24
P FREQ WND SPD = DR GTR 17 KTS														0	0
P FREQ WND SPD = DR GTR 28 KTS														0	0
P FREQ LES 5000 FT A/D LES 5 MI														0	0
P FREQ LES 1500 FT A/D LES 3 MI														0	0
FDR 00-02 LST														0	0
03-05 LST														0	0
06-08 LST														0	0
09-11 LST														0	0
12-14 LST														0	0
15-17 LST														0	0
18-20 LST														0	0
21-23 LST														0	0
P FREQ LES 300 FT A/D LES 1 MI														0	0
FDR 00-02 LST														0	0
03-05 LST														0	0
06-08 LST														0	0
09-11 LST														0	0
12-14 LST														0	0
15-17 LST														0	0
18-20 LST														0	0
21-23 LST														0	0

HUY, BELGIUM

MEAN NUMBER OF DAYS

PARAMETER DESCRIPTION	JAN	FEB	MAR	APR	MAY	JUN	JUL	AUG	SEP	OCT	NOV	DEC	ANN	PDR (YRS)	NO. OBS
CIG = GTR 1000 FT AND														0	0
VSBY = GTR 3 MI														0	0
														0	0
														0	0
CIG =GTR 2000 FT AND VSBY =GTR														0	0
3 MI W/SFC WND LES 10 KTS														0	0
														0	0
														0	0
SFC WND = GTR 17 KTS AND														0	0
NO PRECIP.														0	0
														0	0
														0	0
SFC WND 4-10 KTS AND TMP 33-89														0	0
DEG F AND NO PRECIP.														0	0
														0	0
														0	0
SKY COVER LES 3/10 AND														0	0
VSBY = GTR 3 MI														0	0
														0	0
														0	0
CIG = GTR 2500 FT AND														0	0
VSBY = GTR 3 MI														0	0
														0	0
														0	0
CIG = GTR 6000 FT AND														0	0
VSBY = GTR 3 MI														0	0
														0	0
														0	0
CIG = GTR 10000 FT AND														0	0
VSBY = GTR 3 MI														0	0
														0	0
														0	0

DATA NOT AVAILABLE

WEELDE, BELGIUM

STA NO. 14526/ (IN AREA NUMBER 01)

LATITUDE 5123N

LONGITUDE 00457E

ELEVATION(FT) 00103

PARAMETER DESCRIPTION	JAN	FEB	MAR	APR	MAY	JUN	JUL	AUG	SEP	OCT	NOV	DEC	ANN	POR (YRS)	NO. OBS
ABS MAX TMP (F)	57	65	73	80	94	93	95	99	94	81	67	58	99	18	-35
MEAN MAX TMP (F)	39	43	49	58	66	72	74	73	68	57	48	41	57	18	-35
MEAN MIN TMP (F)	28	30	33	39	46	51	54	54	50	42	36	32	41	18	-35
ABS MIN TMP (F)	-6	-2	11	25	30	35	43	31	33	23	10	2	-6	18	-35
MEAN NO DYS TMP = DR GTR 90(F)	0.0	0.0	0.0	0.0	0.0	0.1	0.4	0.0	0.3	0.0	0.0	0.0	0.8	8	-6450
MEAN NO DYS TMP = DR LES 32(F)	15.2	13.5	11.2	4.4	0.0	0.0	0.0	0.0	0.0	2.7	5.7	12.3	65.0	8	-6450
MEAN NO DYS TMP = DR LES 0(F)	0.0	0.4	0.0	0.0	0.0	0.0	0.0	0.0	0.0	0.0	0.0	0.0	0.4	8	-6450
MEAN DEW PT TMP (F)	30	31	33	36	44	51	53	54	50	43	35	29	41	0	-50
MEAN REL HUM (PCT)	87	83	78	68	68	69	71	72	75	80	84	80	76	18	-35
MEAN PRESS ALT (FT)	18	38	73	103	59	45	70	61	23	32	60	67	54	0	-50
MEAN PRECIP (IN)	1.20	1.40	1.60	1.30	1.50	2.50	2.90	3.10	2.70	2.70	2.20	2.50	25.6	19	-35
MEAN SNOW FALL (IN)					0.0	0.0	0.0	0.0	0.0					18	-29
MEAN NO DYS PRCP = DR GTR 0.1 IN	4.0	4.6	5.2	4.4	4.9	6.6	7.3	7.6	6.9	6.9	6.0	7.5	71.9	19	-29
MEAN NO DYS SNFL = DR GTR 1.5 IN					0.0	0.0	0.0	0.0	0.0					18	-29
MEAN NO DYS W/OCUR VSBY LES 1/2 MI														0	0
MEAN NO DYS TSTMS	0.3	0.3	0.3	1.0	3.0	5.0	4.0	4.0	2.0	1.0	0.3	0.3	21.5	19	-35
P FREQ WND SPD = DR GTR 17 KTS														0	0
P FREQ WND SPD = DR GTR 28 KTS														0	0
P FREQ LES 3000 FT A/D LES 5 MI	84.3	79.6	74.4	52.6	48.5	50.3	53.3	52.6	65.7	78.5	84.4	84.2	67.4	8	-6450
P FREQ LES 1500 FT A/D LES 3 MI														0	0
FOR 00-02 LST														0	0
03-05 LST														0	0
06-08 LST	57.9	56.9	65.6	42.9	38.1	38.1	41.6	51.4	50.2	64.9	52.2	55.8	51.3	8	-6450
09-11 LST														0	0
12-14 LST	56.0	47.8	33.6	9.2	8.8	10.0	8.3	7.4	12.9	27.0	40.0	54.8	26.3	8	-6450
15-17 LST														0	0
18-20 LST	54.4	50.0	34.3	10.0	5.4	7.1	7.4	6.9	19.5	44.1	48.6	57.1	20.7	8	-6450
21-23 LST														0	0
P FREQ LES 300 FT A/D LES 1 MI														0	0
FOR 00-02 LST														0	0
03-05 LST														0	0
06-08 LST	17.8	13.3	23.1	8.3	6.3	6.3	6.1	12.0	14.8	28.9	16.3	18.0	14.3	8	-6450
09-11 LST														0	0
12-14 LST	12.9	7.5	6.1	0.4	0.0	0.4	0.0	0.0	1.0	4.3	8.1	20.3	5.1	8	-6450
15-17 LST														0	0
18-20 LST	11.7	7.5	3.2	0.4	0.0	0.0	0.0	0.5	1.0	3.8	9.5	16.6	4.5	8	-6450
21-23 LST														0	0

WEELDE, BELGIUM

MEAN NUMBER OF DAYS

PARAMETER DESCRIPTION		JAN	FEB	MAR	APR	MAY	JUN	JUL	AUG	SEP	OCT	NOV	DEC	ANN	POR (YRS)	NO. OBS
CIG = GTR 1000 FT AND VSBY = GTR 3 MI	00 LST														0	0
	06 LST	14.6	13.5	11.7	18.1	20.2	20.0	19.8	15.9	16.0	11.6	15.6	14.8	191.8	8	-6450
	12 LST	15.1	16.3	21.8	28.1	29.4	28.1	29.9	29.4	26.8	24.0	19.7	15.2	283.8	8	-6450
	18 LST	15.3	15.2	21.1	27.7	30.0	28.6	29.5	29.4	24.4	17.7	16.5	14.2	269.6	8	-6450
CIG = GTR 2000 FT AND VSBY = GTR 3 MI W/SFC WND LES 10 KTS	00 LST														0	0
	06 LST	5.2	5.7	6.9	12.2	14.7	14.6	14.4	13.0	10.7	6.9	7.7	6.0	118.0	8	-6450
	12 LST	4.1	4.8	7.9	11.1	12.7	14.8	13.3	16.3	10.7	9.4	6.7	4.7	116.5	8	-6450
	18 LST	6.1	7.8	12.2	15.0	16.9	16.7	16.7	21.7	19.1	13.6	8.2	7.1	161.1	8	-6450
SFC WND = GTR 17 KTS AND NO PRECIP.	00 LST														0	0
	06 LST	0.7	0.8	0.6	0.6	0.1	0.1	0.1	0.0	0.4	0.1	0.4	1.1	5.0	8	-6450
	12 LST	2.0	1.9	2.2	1.7	1.2	0.6	1.0	1.0	1.2	1.3	1.4	1.5	17.0	8	-6450
	18 LST	2.1	0.7	0.8	0.7	0.7	0.1	0.5	0.4	0.0	0.1	0.4	0.5	7.0	8	-6450
SFC WND 4-10 KTS AND TMP 33-89 DEG F AND NO PRECIP.	00 LST														0	0
	06 LST	7.5	5.4	6.6	12.8	12.9	14.5	15.3	12.6	13.3	13.3	12.7	9.4	136.3	8	-6450
	12 LST	10.1	7.2	12.0	11.7	12.2	15.1	12.9	14.4	10.8	12.9	12.5	9.2	141.0	8	-6450
	18 LST	9.0	9.5	13.0	14.0	14.2	16.6	16.2	13.7	14.2	14.3	11.2	10.4	156.3	8	-6450
SKY COVER LES 3/10 AND VSBY = GTR 3 MI	00 LST														0	0
	06 LST	6.0	4.2	2.2	6.0	7.1	6.4	6.3	3.8	3.3	2.4	2.7	4.8	55.2	8	-6450
	12 LST	3.7	4.5	5.0	7.2	6.0	4.2	4.3	3.5	4.0	5.7	2.1	2.4	52.6	8	-6450
	18 LST	5.8	4.8	7.0	9.6	7.7	8.7	9.0	8.8	6.0	6.6	5.1	3.5	82.6	8	-6450
CIG = GTR 2500 FT AND VSBY = GTR 3 MI	00 LST														0	0
	06 LST	10.2	9.8	8.1	15.6	17.2	15.8	15.2	13.4	13.0	9.6	11.4	11.0	150.3	8	-6450
	12 LST	10.8	11.3	16.3	21.7	23.6	22.2	21.8	24.1	20.8	18.5	14.1	11.5	216.7	8	-6450
	18 LST	11.6	11.8	18.1	25.3	26.7	25.8	25.7	26.8	22.5	16.3	13.0	10.8	234.4	8	-6450
CIG = GTR 6000 FT AND VSBY = GTR 3 MI	00 LST														0	0
	06 LST	7.9	7.8	5.7	13.5	14.6	12.9	13.3	11.0	11.1	7.3	8.0	8.5	121.6	8	-6450
	12 LST	8.5	9.4	12.8	15.8	18.0	16.5	15.7	19.0	15.5	14.9	11.5	9.1	166.7	8	-6450
	18 LST	9.5	10.1	15.7	21.7	22.9	22.0	21.5	22.8	18.2	13.2	9.8	7.1	194.5	8	-6450
CIG = GTR 10000 FT AND VSBY = GTR 3 MI	00 LST														0	0
	06 LST	7.9	7.8	5.7	13.5	14.6	12.8	13.3	11.0	11.1	7.3	8.0	8.5	121.5	8	-6450
	12 LST	8.5	9.2	12.6	15.8	18.0	16.5	15.7	18.9	15.5	14.9	11.5	9.0	166.1	8	-6450
	18 LST	9.5	10.1	15.7	21.7	22.9	21.7	21.5	22.7	18.1	13.0	9.7	7.1	193.7	8	-6450

ZEEBRUGGE, BELGIUM

STA NO. 14527/ (IN AREA NUMBER 01)

LATITUDE 5121N

LONGITUDE 00312E

ELEVATION(FT) 00059

PARAMETER DESCRIPTION	JAN	FEB	MAR	APR	MAY	JUN	JUL	AUG	SEP	OCT	NOV	DEC	ANN	PDR (YRS)	NO. OBS
ABS MAX TMP (F)	54	52	63	81	79	77	84	86	81	70	61	59	86	4	1343
MEAN MAX TMP (F)	37	39	45	51	58	63	66	68	64	58	48	45	54	4	1343
MEAN MIN TMP (F)	35	34	38	44	49	54	58	59	55	51	43	41	47	4	1350
ABS MIN TMP (F)	16	14	19	32	34	41	45	45	43	41	28	27	14	4	1350
MEAN NO DYS TMP = DR GTR 90(F)	0.0	0.0	0.0	0.0	0.0	0.0	0.0	0.0	0.0	0.0	0.0	0.0	0.0	4	1343
MEAN NO DYS TMP = DR LES 32(F)	11.7	9.6	5.1	0.2	0.0	0.0	0.0	0.0	0.0	0.0	2.3	3.0	31.9	4	1350
MEAN NO DYS TMP = DR LES 0(F)	0.0	0.0	0.0	0.0	0.0	0.0	0.0	0.0	0.0	0.0	0.0	0.0	0.0	4	1350
MEAN DEW PT TMP (F)	33	33	37	42	47	52	56	57	52	49	41	40	45	4	-29
MEAN REL HUM (PCT)	87	88	86	82	79	81	82	81	78	82	86	89	83	4	-35
MEAN PRESS ALT (FT)														0	0
MEAN PRECIP (IN)														0	0
MEAN SNOW FALL (IN)				0.0	0.0	0.0	0.0	0.0	0.0	0.0				4	-29
MEAN NO DYS PRCP = DR GTR 0.1 IN														0	0
MEAN NO DYS SNFL = DR GTR 1.5 IN				0.0	0.0	0.0	0.0	0.0	0.0	0.0				4	-29
MEAN NO DYS W/OCUR VSBY LES 1/2 MI														0	0
MEAN NO DYS TSTMS														0	0
P FREQ WND SPD = DR GTR 17 KTS														0	0
P FREQ WND SPD = DR GTR 28 KTS														0	0
P FREQ LES 5000 FT A/D LES 5 MI	69.4	72.7	73.4	47.8	46.6	47.8	49.2	43.8	40.3	37.0	69.6	67.4	57.1	4	4032
P FREQ LES 1500 FT A/D LES 3 MI														0	0
FDR 00-02 LST														0	0
03-05 LST														0	0
06-08 LST	38.7	41.4	53.2	24.2	25.0	28.3	28.2	34.7	20.9	35.5	33.3	36.6	33.3	4	1354
09-11 LST														0	0
12-14 LST	44.4	46.9	37.9	10.0	18.1	20.8	14.5	14.5	10.5	21.5	37.8	43.0	26.7	4	1346
15-17 LST														0	0
18-20 LST	42.5	42.5	37.9	5.8	9.5	13.3	12.9	8.9	7.0	18.3	34.4	37.6	22.6	4	1356
21-23 LST														0	0
P FREQ LES 300 FT A/D LES 1 MI														0	0
FDR 00-02 LST														0	0
03-05 LST														0	0
06-08 LST	11.3	10.8	14.5	5.0	6.9	5.0	5.6	2.4	5.2	7.5	7.8	15.1	8.1	4	1354
09-11 LST														0	0
12-14 LST	14.5	10.6	11.3	2.5	2.6	3.3	2.4	0.8	0.0	2.2	6.7	11.8	5.7	4	1346
15-17 LST														0	0
18-20 LST	8.9	7.1	9.7	1.7	2.6	3.3	2.4	0.8	0.0	0.0	5.6	9.7	4.3	4	1356
21-23 LST														0	0

ZEEBRUGGE, BELGIUM

MEAN NUMBER OF DAYS

PARAMETER DESCRIPTION		JAN	FEB	MAR	APR	MAY	JUN	JUL	AUG	SEP	OCT	NOV	DEC	ANN	POR (YRS)	NO. OBS
CIG = GTR 1000 FT AND VSBY = GTR 3 MI	00 LST														0	0
	06 LST	19.7	17.9	15.7	23.7	24.8	22.5	24.0	21.5	24.7	21.6	22.0	20.6	258.7	4	1354
	12 LST	18.0	16.1	20.2	27.5	26.7	24.7	28.0	28.0	28.0	25.0	20.6	18.6	281.4	4	1346
	18 LST	18.2	17.0	19.7	28.7	28.8	26.7	28.0	29.2	28.6	26.3	22.0	20.3	293.5	4	1356
CIG = GTR 2000 FT AND VSBY = GTR 3 MI W/SFC WND LES 10 KTS	00 LST														0	0
	06 LST	5.5	4.0	3.7	7.2	7.2	10.5	5.2	8.0	7.3	4.3	3.3	4.6	70.8	4	1354
	12 LST	2.2	2.9	4.5	6.2	4.2	6.7	4.5	7.7	4.2	3.6	3.3	4.0	54.0	4	1345
	18 LST	4.2	3.9	6.7	8.5	9.8	9.7	4.5	8.7	6.0	6.6	3.6	6.0	78.2	4	1356
SFC WND = GTR 17 KTS AND NO PRECIP.	00 LST														0	0
	06 LST	9.5	7.0	6.2	7.7	7.7	5.5	8.5	5.7	6.5	7.3	8.0	7.3	86.9	4	1354
	12 LST	9.7	6.4	8.5	9.7	13.6	8.2	10.0	6.0	11.1	9.0	8.6	8.0	108.8	4	1345
	18 LST	9.5	7.4	8.7	13.0	11.7	9.0	11.7	9.7	11.4	7.3	7.3	9.0	115.7	4	1356
SFC WND 4-10 KTS AND TMP 33-89 DEG F AND NO PRECIP.	00 LST														0	0
	06 LST	4.5	5.0	8.2	10.7	9.0	10.5	7.7	9.5	8.8	5.6	6.3	6.6	92.4	4	1354
	12 LST	5.7	5.2	7.3	6.2	6.9	6.5	5.5	8.5	4.8	6.6	9.0	7.6	79.8	4	1345
	18 LST	7.2	4.7	9.0	6.7	8.8	7.5	5.2	8.0	5.2	8.0	5.0	8.4	83.7	4	1355
SKY COVER LES 3/10 AND VSBY = GTR 3 MI	00 LST														0	0
	06 LST	6.5	4.7	2.5	6.7	4.8	6.0	4.5	3.5	2.6	3.0	3.6	6.6	53.0	4	1353
	12 LST	4.0	2.2	4.2	9.5	6.1	5.5	4.2	4.7	2.2	4.3	1.6	2.3	50.8	4	1346
	18 LST	6.0	4.4	4.7	11.0	8.8	8.2	6.5	7.7	5.4	4.0	4.3	4.3	75.3	4	1356
CIG = GTR 2500 FT AND VSBY = GTR 3 MI	00 LST														0	0
	06 LST	15.5	11.6	11.5	19.3	19.7	19.2	18.2	17.7	20.0	16.6	14.6	16.3	200.4	4	1354
	12 LST	14.5	11.3	16.0	23.5	21.3	20.0	19.7	22.2	22.0	20.6	15.0	14.6	220.7	4	1346
	18 LST	14.5	13.1	17.7	26.5	24.8	24.2	23.5	25.7	24.7	22.3	15.3	15.6	247.9	4	1356
CIG = GTR 6000 FT AND VSBY = GTR 3 MI	00 LST														0	0
	06 LST	12.5	8.8	9.2	15.2	17.9	16.5	15.0	15.5	16.1	14.6	12.0	14.3	167.6	4	1354
	12 LST	12.5	7.4	13.5	20.5	17.6	17.0	15.5	20.2	18.5	17.6	13.0	12.0	185.3	4	1346
	18 LST	12.0	10.4	15.5	22.7	22.7	21.2	21.0	23.0	22.1	18.6	12.6	13.0	214.8	4	1356
CIG = GTR 10000 FT AND VSBY = GTR 3 MI	00 LST														0	0
	06 LST	12.5	8.8	9.2	15.0	17.9	16.2	14.7	15.5	16.1	14.6	12.0	14.3	166.8	4	1354
	12 LST	12.5	7.4	13.5	20.5	17.6	17.0	15.5	20.2	18.5	17.6	13.0	12.0	185.3	4	1346
	18 LST	12.0	10.4	15.5	22.5	22.7	21.2	21.0	23.0	22.1	18.6	12.6	13.0	214.6	4	1356

AREA 01

BELGIUM	PLAINS	LATITUDE 5040N LONGITUDE 00430E											
BOUNDARIES	5000N 00450E	5042N 00610E											
PARAMETER DESCRIPTION	JAN	FEB	MAR	APR	MAY	JUN	JUL	AUG	SEP	OCT	NOV	DEC	ANN
MEAN MAX TMP (F)	40	41	49	55	63	68	71	71	66	58	48	43	56
MEAN MIN TMP (F)	32	30	35	40	46	51	55	55	51	45	38	35	43
LARGEST MEAN PRECIP(IN)	4.98	3.02	3.83	2.56	3.45	3.40	3.50	5.54	3.58	4.04	4.00	3.62	45.5
SMALLEST MEAN PRECIP(IN)	1.20	1.40	1.52	1.30	1.50	1.70	2.40	2.50	2.40	1.70	1.34	2.30	21.3
	MEAN NUMBER OF DAYS												
CIG = GTR 1000 FT AND VSBY = GTR 3 MI	00 LST												
	06 LST	14.3	13.6	12.8	17.8	20.3	19.2	20.4	18.1	17.3	14.9	15.7	14.9 199.3
	12 LST	14.7	14.9	19.8	25.9	27.6	26.6	27.9	27.6	25.8	23.4	18.3	15.2 267.7
	18 LST	14.7	14.8	20.1	27.2	28.9	27.0	28.5	28.4	25.6	21.5	17.8	14.9 269.4
CIG = GTR 2000 FT AND VSBY = GTR 3 MI W/SFC WND LES 10 KTS	00 LST												
	06 LST	4.4	4.3	5.7	9.8	12.4	12.4	11.9	11.6	8.7	6.3	5.8	4.5 97.8
	12 LST	3.3	4.2	6.7	9.3	11.0	12.0	10.9	13.3	8.9	8.4	5.2	3.8 97.0
	18 LST	4.8	6.5	10.6	13.4	15.0	15.1	15.4	18.4	15.4	13.4	7.3	5.3 140.6
SFC WND = GTR 17 KTS AND NO PRECIP.	00 LST												
	06 LST	3.1	2.5	2.1	2.0	1.6	1.1	1.4	1.1	1.8	1.9	2.1	2.9 23.6
	12 LST	4.1	3.5	3.9	3.9	3.8	2.4	3.2	2.4	4.1	3.5	3.3	3.9 42.0
	18 LST	3.9	2.3	2.6	3.4	3.1	2.0	2.8	2.4	2.4	1.9	2.0	3.1 31.9
SFC WND 4-10 KTS AND TMP 33-89 DEG F AND NO PRECIP.	00 LST												
	06 LST	5.2	4.9	8.4	12.4	13.9	13.8	13.8	13.6	13.5	12.5	10.1	7.7 129.8
	12 LST	7.3	5.8	11.0	11.0	11.5	13.2	12.4	13.4	10.7	11.8	11.0	8.7 127.8
	18 LST	7.0	7.1	12.8	13.0	13.5	14.2	13.8	13.9	13.4	14.2	10.6	9.1 142.6
SKY COVER LES 3/10 AND VSBY = GTR 3 MI	00 LST												
	06 LST	5.2	4.0	2.3	4.8	5.3	5.0	4.2	3.0	2.6	2.5	3.2	4.3 46.4
	12 LST	3.1	3.1	4.0	6.0	4.7	3.7	3.4	2.6	2.8	4.0	1.7	1.5 40.6
	18 LST	4.7	3.8	5.1	7.9	6.3	6.8	6.1	6.0	5.0	5.7	4.5	3.8 65.7
CIG = GTR 2500 FT AND VSBY = GTR 3 MI	00 LST												
	06 LST	10.7	9.2	9.1	14.6	17.0	15.5	16.0	15.0	13.9	11.3	11.5	10.7 154.5
	12 LST	10.6	10.1	14.5	19.4	20.8	19.2	19.7	21.4	18.5	17.3	13.4	10.8 195.7
	18 LST	11.0	11.2	16.8	23.4	24.5	23.0	23.8	25.0	21.7	17.8	13.8	10.8 222.8
CIG = GTR 6000 FT AND VSBY = GTR 3 MI	00 LST												
	06 LST	9.0	7.4	7.1	12.5	15.0	13.2	13.6	12.8	11.8	9.2	9.2	8.9 129.7
	12 LST	9.0	8.2	11.8	15.6	16.4	14.8	14.9	17.7	14.9	14.3	11.4	9.0 158.0
	18 LST	9.1	9.4	14.6	20.3	21.0	19.4	20.2	21.9	18.5	14.8	11.3	8.7 189.2
CIG = GTR 10000 FT AND VSBY = GTR 3 MI	00 LST												
	06 LST	9.0	7.4	7.0	12.5	14.9	13.1	13.5	12.7	11.7	9.2	9.1	8.8 128.9
	12 LST	9.0	8.2	11.8	15.5	16.4	14.8	14.9	17.7	14.9	14.3	11.3	9.0 157.8
	18 LST	9.0	9.4	14.6	20.2	21.0	19.3	20.1	21.9	18.4	14.8	11.2	8.7 188.6

ST HUBERT, BELGIUM

STA NO. 06476 (IN AREA NUMBER 02)

LATITUDE 5002N

LONGITUDE 00524E

ELEVATION(FT) 01031

PARAMETER DESCRIPTION	JAN	FEB	MAR	APR	MAY	JUN	JUL	AUG	SEP	OCT	NOV	DEC	ANN	PQR (YRS)	NO. OBS
ABS MAX TMP (F)	57	57	68	79	81	90	90	87	85	72	62	56	90	10	-335
MEAN MAX TMP (F)	35	37	46	53	59	63	67	67	62	53	43	37	52	10	-35
MEAN MIN TMP (F)	26	27	31	36	42	47	51	51	48	40	34	29	39	10	-35
ABS MIN TMP (F)	0	-6	9	23	27	33	37	39	31	23	18	-1	-6	10	-335
MEAN NO DYS TMP = DR GTR 90(F)	0.0	0.0	0.0	0.0	0.0	0.0	0.1	0.0	0.0	0.0	0.0	0.0	0.1	8	2697
MEAN NO DYS TMP = DR LES 32(F)	24.1	21.3	16.6	11.7	2.2	0.0	0.0	0.0	0.4	3.9	11.1	20.0	111.3	8	2696
MEAN NO DYS TMP = DR LES 0(F)	0.0	0.8	0.0	0.0	0.0	0.0	0.0	0.0	0.0	0.0	0.0	0.1	0.9	8	2696
MEAN DEW PT TMP (F)	29	29	32	36	42	48	52	53	50	43	37	32	40	9	-29
MEAN REL HUM (PCT)	2	88	79	75	75	80	79	81	85	87	92	94	84	7	-35
MEAN PRESS ALT (FT)														0	0
MEAN PRECIP (IN)	7.70	3.60	2.60	3.00	3.10	4.10	3.60	3.80	3.50	2.50	4.20	4.50	42.2	10	-35
MEAN SNOW FALL (IN)						0.0	0.0	0.0	0.0					10	-29
MEAN NO DYS PRCP = DR GTR 0.1 IN	5.4	9.3	6.7	7.1	7.1	8.8	8.3	8.5	8.0	6.6	8.8	10.2	98.8	10	-29
MEAN NO DYS SNFL = DR GTR 1.5 IN						0.0	0.0	0.0	0.0					10	-29
MEAN NO DYS W/DCUR VSBY LES 1/2 MI														0	0
MEAN NO DYS TSTMS	0.3	0.3	1.0	2.0	5.0	5.0	5.0	4.0	3.0	1.0	1.0	0.3	27.9	8	-24
P FREQ WND SPD = DR GTR 17 KTS														0	0
P FREQ WND SPD = DR GTR 20 KTS														0	0
P FREQ LES 5000 FT A/D LES 5 MI	80.5	79.8	64.8	57.0	51.0	58.6	54.5	49.3	59.3	65.7	78.6	88.2	65.6	8	8121
P FREQ LES 1500 FT A/D LES 3 MI														0	0
FOR 00-02 LST														0	0
03-05 LST														0	0
06-08 LST	71.0	68.0	55.6	46.2	40.8	52.1	45.6	50.2	56.5	63.5	71.4	74.7	58.0	8	2709
09-11 LST														0	0
12-14 LST	70.6	63.5	36.7	26.7	19.7	25.4	15.7	18.9	28.6	40.8	61.4	69.1	39.8	8	2716
15-17 LST														0	0
18-20 LST	63.7	56.2	32.3	24.2	14.6	17.5	14.8	14.3	21.9	35.1	52.4	68.2	34.6	8	2716
21-23 LST														0	0
P FREQ LES 300 FT A/D LES 1 MI														0	0
FOR 00-02 LST														0	0
03-05 LST														0	0
06-08 LST	51.0	40.2	27.8	29.8	20.4	31.7	24.4	28.6	35.3	33.6	47.1	48.4	34.9	8	2709
09-11 LST														0	0
12-14 LST	46.8	30.1	12.5	10.4	4.2	8.3	3.2	2.3	4.8	12.3	28.6	41.5	17.1	8	2716
15-17 LST														0	0
18-20 LST	39.1	25.6	13.3	9.2	2.1	6.7	4.2	2.3	6.2	11.8	25.2	39.6	15.4	8	2716
21-23 LST														0	0

ST HUBERT, BELGIUM

MEAN NUMBER OF DAYS

PARAMETER DESCRIPTION		JAN	FEB	MAR	APR	MAY	JUN	JUL	AUG	SEP	OCT	NOV	DEC	ANN	PDR (YRS)	NO. OBS
CIG = GTR 1000 FT AND VSBY = GTR 3 MI	00 LST														0	0
	06 LST	9.6	9.7	14.5	16.5	18.8	15.0	17.7	15.5	13.3	11.9	9.1	8.4	160.0	8	2709
	12 LST	10.3	12.1	21.0	23.7	27.2	25.1	28.2	27.5	24.2	21.4	12.5	10.8	244.8	8	2716
	18 LST	12.6	13.8	22.0	23.8	27.7	25.8	27.4	27.4	24.5	21.3	15.1	11.0	252.4	8	2716
CIG = GTR 2000 FT AND VSBY = GTR 3 MI W/SFC WND LES 10 KTS	00 LST														0	0
	06 LST	2.5	5.1	7.6	12.8	12.1	12.0	13.1	13.0	7.9	5.5	4.0	4.4	100.0	8	2708
	12 LST	3.1	4.0	9.4	10.2	12.5	12.7	14.2	15.7	9.8	8.5	5.4	5.0	110.5	8	2713
	18 LST	4.6	7.2	14.5	16.1	17.6	19.3	20.2	22.5	18.7	12.4	7.2	5.4	165.7	8	2716
SFC WND = GTR 17 KTS AND NO PRECIP.	00 LST														0	0
	06 LST	3.1	1.1	1.8	1.0	0.6	0.3	0.1	0.2	1.2	1.7	2.0	2.4	15.5	8	2712
	12 LST	2.6	2.5	3.2	1.8	2.5	1.1	1.0	0.7	1.5	1.4	1.8	2.5	22.6	8	2714
	18 LST	2.0	0.6	1.0	1.0	0.5	0.1	0.4	0.0	0.0	1.0	1.2	1.4	9.2	8	2717
SFC WND 4-10 KTS AND TMP 33-89 DEG F AND NO PRECIP.	00 LST														0	0
	06 LST	2.1	1.5	5.1	10.4	12.2	14.0	16.1	13.4	11.3	10.5	6.1	3.8	106.5	8	2712
	12 LST	3.2	4.3	10.0	12.4	13.3	14.6	16.2	14.0	10.6	11.7	8.1	5.7	124.1	8	2713
	18 LST	2.0	4.9	9.3	13.6	15.5	14.6	15.7	11.8	15.2	11.9	7.2	5.5	127.2	8	2717
SKY COVER LES 3/10 AND VSBY = GTR 3 MI	00 LST														0	0
	06 LST	4.9	4.3	5.8	8.1	7.1	5.3	6.1	3.7	4.6	5.1	3.1	3.7	61.8	8	2712
	12 LST	4.1	4.3	6.9	5.2	4.1	3.0	3.8	1.8	3.0	3.2	2.1	3.0	46.5	8	2715
	18 LST	4.6	3.9	5.7	6.6	5.4	4.8	5.4	5.4	4.7	7.3	3.4	3.4	60.6	8	2714
CIG = GTR 2500 FT AND VSBY = GTR 3 MI	00 LST														0	0
	06 LST	7.9	8.0	12.5	15.3	17.1	13.5	15.2	15.0	12.1	10.4	7.5	7.0	141.5	8	2709
	12 LST	7.6	8.0	15.6	17.1	18.4	14.8	17.7	18.0	14.4	14.3	10.1	7.7	163.7	8	2716
	18 LST	9.3	10.1	18.6	20.3	23.2	21.2	23.5	24.7	21.4	17.6	12.4	8.2	210.5	8	2716
CIG = GTR 6000 FT AND VSBY = GTR 3 MI	00 LST														0	0
	06 LST	7.2	6.9	11.1	13.6	15.1	11.1	13.1	13.0	10.4	9.2	6.7	6.1	123.5	8	2709
	12 LST	6.7	7.5	13.2	13.6	13.4	9.6	12.0	13.0	11.1	12.7	8.5	6.8	128.1	8	2716
	18 LST	9.0	8.9	15.6	17.1	19.1	17.2	19.2	22.5	18.4	16.3	10.7	7.4	121.4	8	2716
CIG = GTR 10000 FT AND VSBY = GTR 3 MI	00 LST														0	0
	06 LST	7.2	6.7	11.1	13.6	15.1	11.1	13.1	12.7	10.2	9.2	6.7	6.1	122.8	8	2709
	12 LST	6.6	7.5	13.2	13.6	13.3	9.6	12.0	13.0	11.0	12.7	8.5	6.8	127.8	8	2716
	18 LST	9.0	8.9	15.6	17.1	19.1	17.2	19.0	22.4	18.4	16.3	10.5	7.2	180.7	8	2716

SPA, BELGIUM

STA NO. 06490 (IN AREA NUMBER 02)

LATITUDE 5028N LONGITUDE 00535E ELEVATION(FT) 01585

PARAMETER DESCRIPTION	JAN	FEB	MAR	APR	MAY	JUN	JUL	AUG	SEP	OCT	NOV	DEC	ANN	PDR (YRS)	NO. OBS
ABS MAX TMP (F)	52	54	54	77	84	84	90	84	81	68	63	59	90	30	-137
MEAN MAX TMP (F)	40	41	47	53	63	66	69	68	64	56	45	41	54	30	-35
MEAN MIN TMP (F)	30	29	33	37	44	49	52	48	42	35	31	40	30	30	-35
ABS MIN TMP (F)	1	-6	16	23	30	34	41	41	25	23	19	0	-6	30	-137
MEAN NO DYS TMP = DR GTR 90(F)	0.0	0.0	0.0	0.0	0.0	0.0	0.4	0.0	0.0	0.0	0.0	0.0	0.4	7	2051
MEAN NO DYS TMP = DR LES 32(F)	22.6	21.7	14.5	9.9	1.2	0.0	0.0	0.0	0.0	2.2	8.9	15.7	96.7	7	2055
MEAN NO DYS TMP = DR LES 0(F)	0.0	1.0	0.0	0.0	0.0	0.0	0.0	0.0	0.0	0.0	0.0	0.2	1.2	7	2055
MEAN DEW PT TMP (F)	32	31	31	36	44	50	54	53	50	44	36	33	41	22	-29
MEAN REL HUM (PCT)	90	85	74	73	72	78	80	80	81	83	85	90	81	6	-35
MEAN PRESS ALT (FT)														0	0
MEAN PRECIP (IN)	3.80	3.30	3.10	3.20	3.00	3.90	4.40	3.90	3.30	3.70	3.90	4.30	43.8	30	-35
MEAN SNOW FALL (IN)					0.0	0.0	0.0	0.0	0.0					30	-29
MEAN NO DYS PRCP = DR GTR 0.1 IN	9.6	8.9	7.1	7.2	7.1	8.6	9.1	8.6	7.8	8.3	8.5	10.1	100.9	30	-29
MEAN NO DYS SNFL = DR GTR 1.5 IN					0.0	0.0	0.0	0.0	0.0					30	-29
MEAN NO DYS W/OCUR VSBY LES 1/2 MI														0	0
MEAN NO DYS TSTMS	0.3	0.3	0.3	1.0	2.0	3.0	3.0	2.0	1.0	0.3	0.3	0.3	13.8	30	-24
P FREQ WND SPD = DR GTR 17 KTS														0	0
P FREQ WND SPD = DR GTR 28 KTS														0	0
P FREQ LES 5000 FT A/D LES 5 MI	77.2	79.0	63.2	53.5	50.2	60.6	59.5	47.5	53.0	59.3	68.0	72.5	62.0	7	6192
P FREQ LES 1500 FT A/D LES 3 MI														0	0
FDR 00-02 LST														0	0
03-05 LST														0	0
06-08 LST	65.1	61.8	50.0	40.0	35.6	43.3	41.9	36.8	33.6	40.6	57.0	56.2	46.8	7	2066
09-11 LST														0	0
12-14 LST	59.7	55.8	38.0	24.4	20.8	27.8	21.9	18.1	24.7	30.6	47.5	51.1	35.0	7	2070
15-17 LST														0	0
18-20 LST	61.8	61.8	37.4	20.0	15.9	22.8	21.3	12.3	20.7	33.3	47.5	56.2	34.3	7	2066
21-23 LST														0	0
P FREQ LES 300 FT A/D LES 1 MI														0	0
FDR 00-02 LST														0	0
03-05 LST														0	0
06-08 LST	27.4	32.1	23.1	25.6	20.3	23.3	23.2	17.4	16.8	20.0	27.9	22.5	23.3	7	2066
09-11 LST														0	0
12-14 LST	36.6	21.8	15.2	10.6	6.2	8.9	7.7	7.1	3.3	8.9	14.5	23.6	13.7	7	2070
15-17 LST														0	0
18-20 LST	30.6	23.0	18.7	8.3	5.1	8.3	6.5	5.8	7.3	12.8	15.1	20.2	13.5	7	2066
21-23 LST														0	0

SPA, BELGIUM

MEAN NUMBER OF DAYS

PARAMETER DESCRIPTION		JAN	FEB	MAR	APR	MAY	JUN	JUL	AUG	SEP	OCT	NOV	DEC	ANN	PDR (YRS)	NO. OBS
CIG = GTR 1000 FT AND VSBY = GTR 3 MI	00 LST														0	0
	06 LST	12.0	11.8	16.6	18.6	20.8	17.8	19.0	20.8	20.7	19.2	14.0	15.3	206.6	7	2066
	12 LST	13.5	14.0	20.5	24.8	26.4	24.0	26.4	27.0	24.8	23.9	16.9	16.3	258.5	7	2070
	18 LST	12.8	11.5	20.2	24.8	27.4	24.0	25.6	28.2	24.8	22.0	16.7	15.1	253.1	7	2066
CIG = GTR 2000 FT AND VSBY = GTR 3 MI W/SFC WND LES 10 KTS	00 LST														0	0
	06 LST	3.5	4.4	4.7	9.8	10.3	11.0	12.2	10.4	10.4	8.0	4.0	3.8	92.5	7	2066
	12 LST	3.6	5.2	7.7	10.0	11.1	12.6	12.6	15.4	10.8	11.6	5.6	5.0	110.6	7	2070
	18 LST	2.8	4.5	12.0	17.1	18.3	18.0	17.4	21.2	18.4	12.4	4.5	4.5	151.1	7	2066
SFC WND = GTR 17 KTS AND NO PRECIP.	00 LST														0	0
	06 LST	4.0	1.6	2.8	1.3	1.0	0.3	0.0	0.6	1.0	2.9	3.5	4.0	23.0	7	2067
	12 LST	3.6	1.6	3.2	1.1	1.2	0.8	0.0	0.6	1.2	1.7	3.1	4.1	22.2	7	2071
	18 LST	3.5	1.0	1.0	0.5	0.1	0.0	0.0	0.0	0.8	1.5	4.0	2.7	15.1	7	2066
SFC WND 4-10 KTS AND TMP 33-89 DEG F AND NO PRECIP.	00 LST														0	0
	06 LST	1.6	1.1	4.5	10.0	10.5	11.5	11.0	14.0	13.0	10.5	6.8	2.7	97.2	7	2067
	12 LST	3.0	1.8	9.0	13.5	13.5	16.0	17.0	16.4	12.0	12.5	7.8	5.2	127.7	7	2071
	18 LST	2.3	3.2	9.2	15.0	16.3	14.3	15.6	12.0	12.8	12.9	6.5	5.7	125.8	7	2065
SKY COVER LES 3/10 AND VSBY = GTR 3 MI	00 LST														0	0
	06 LST	5.0	4.7	6.6	7.3	7.5	5.6	5.6	5.4	6.2	6.4	3.8	6.4	70.5	7	2065
	12 LST	3.1	3.9	6.2	4.8	3.3	1.6	2.6	1.4	3.4	4.3	2.5	3.4	40.5	7	2069
	18 LST	4.8	2.7	4.7	6.5	5.2	3.8	4.2	4.0	4.2	7.5	3.5	4.3	55.4	7	2066
CIG = GTR 2500 FT AND VSBY = GTR 3 MI	00 LST														0	0
	06 LST	9.1	8.8	13.7	16.6	18.3	15.3	16.4	17.6	18.3	16.3	11.2	11.1	172.7	7	2066
	12 LST	11.0	10.1	16.0	17.5	18.9	15.8	16.8	20.6	16.6	17.0	13.2	13.5	187.0	7	2070
	18 LST	10.5	9.1	17.3	21.6	22.5	19.8	21.0	24.4	20.6	17.5	14.0	11.1	209.4	7	2066
CIG = GTR 6000 FT AND VSBY = GTR 3 MI	00 LST														0	0
	06 LST	8.0	7.2	11.5	14.5	16.8	13.0	13.8	15.2	15.9	13.9	9.3	10.1	149.2	7	2066
	12 LST	9.5	8.6	13.9	14.0	13.2	9.5	11.0	16.2	12.8	14.4	11.0	13.0	147.3	7	2070
	18 LST	9.8	8.1	14.6	18.8	18.4	14.8	15.4	20.8	17.4	15.1	11.8	9.0	174.0	7	2066
CIG = GTR 10000 FT AND VSBY = GTR 3 MI	00 LST														0	0
	06 LST	8.0	7.2	11.5	14.5	16.6	13.0	13.8	15.2	15.9	13.9	9.3	9.9	148.8	7	2066
	12 LST	9.5	8.6	13.9	14.0	13.2	9.5	11.0	16.2	12.8	14.4	11.0	13.0	147.1	7	2070
	18 LST	9.8	8.1	14.6	18.8	18.4	14.8	15.4	20.8	17.4	14.9	11.8	8.8	173.6	7	2066

BOTRANGE, BELGIUM

STA NO. 06495 (IN AREA NUMBER 02)

LATITUDE 5030N LONGITUDE 00606E ELEVATION(FT) 02277

PARAMETER DESCRIPTION	JAN	FEB	MAR	APR	MAY	JUN	JUL	AUG	SEP	OCT	NOV	DEC	ANN	PDR (YRS)	NO. OBS
ABS MAX TMP (F)	46	48	64	73	79	81	88	82	77	64	57	54	68	5	-35
MEAN MAX TMP (F)	31	30	41	48	57	60	64	64	57	50	40	36	48	5	-35
MEAN MIN TMP (F)	24	22	30	34	41	46	50	50	45	40	33	31	37	5	-35
ABS MIN TMP (F)	0	-9	10	21	27	32	39	41	30	27	19	14	-9	5	-35
MEAN NO DYS TMP = DR GTR 90(F)	0.0	0.0	0.0	0.0	0.0	0.0	0.0	0.0	0.0	0.0	0.0	0.0	0.0	5	-29
MEAN NO DYS TMP = DR LES 32(F)						0.0	0.0	0.0	0.0					5	-29
MEAN NO DYS TMP = DR LES 0(F)	0.0		0.0	0.0	0.0	0.0	0.0	0.0	0.0	0.0	0.0	0.0		5	-29
MEAN DEW PT TMP (F)	25	22	32	34	41	47	52	52	46	42	34	31	38	5	-29
MEAN REL HUM (PCT)	89	86	88	78	77	82	84	83	85	89	91	91	85	5	-35
MEAN PRESS ALT (FT)														0	0
MEAN PRECIP (IN)														0	0
MEAN SNOW FALL (IN)						0.0	0.0	0.0	0.0					5	-29
MEAN NO DYS PRCP = DR GTR 0.1 IN														0	0
MEAN NO DYS SNFL = DR GTR 1.5 IN						0.0	0.0	0.0	0.0					5	-29
MEAN NO DYS W/OCUR VSBY LES 1/2 MI														0	0
MEAN NO DYS TSTMS														0	0
P FREQ WND SPD = DR GTR 17 KTS														0	0
P FREQ WND SPD = DR GTR 20 KTS														0	0
P FREQ LES 5000 FT A/O LES 5 MI	89.5	90.5	81.2	70.2	67.0	74.6	70.2	69.0	69.3	77.0	88.0	88.5	77.9	6	5853
P FREQ LES 1500 FT A/O LES 3 MI														0	0
FDR 00-02 LST														0	0
03-05 LST														0	0
06-08 LST	81.3	85.9	76.2	67.8	60.7	72.8	67.1	69.0	76.0	75.8	84.0	83.2	75.0	6	1959
09-11 LST														0	0
12-14 LST	75.5	74.7	53.8	46.9	37.1	48.3	39.2	38.7	46.0	55.4	70.0	76.0	55.1	6	1958
15-17 LST														0	0
18-20 LST	76.8	81.1	59.2	39.1	31.6	42.8	34.6	39.0	40.7	57.7	77.3	80.6	55.0	6	1955
21-23 LST														0	0
P FREQ LES 300 FT A/O LES 1 MI														0	0
FDR 00-02 LST														0	0
03-05 LST														0	0
06-08 LST	66.5	62.4	50.3	44.4	37.1	48.9	48.7	51.0	53.3	56.4	68.0	63.2	54.2	6	1959
09-11 LST														0	0
12-14 LST	53.5	54.7	32.3	21.2	7.9	14.4	13.1	10.3	18.0	31.1	48.0	57.8	30.2	6	1958
15-17 LST														0	0
18-20 LST	55.5	57.4	31.5	17.3	8.5	15.6	9.8	12.3	16.0	36.2	52.7	50.6	31.1	6	1955
21-23 LST														0	0

BOTRANGE, BELGIUM

MEAN NUMBER OF DAYS

PARAMETER DESCRIPTION		JAN	FEB	MAR	APR	MAY	JUN	JUL	AUG	SEP	OCT	NOV	DEC	ANN	POR (YRS)	NO. OBS
CIG = GTR 1000 FT AND VSBY = GTR 3 MI	00 LST														0	0
	06 LST	6.4	4.6	8.3	10.5	13.2	9.0	11.2	10.4	7.8	7.9	5.2	6.2	100.7	6	1959
	12 LST	8.2	7.5	15.3	17.7	21.2	18.3	20.8	20.6	18.2	15.2	10.2	8.8	182.0	6	1954
	18 LST	7.8	5.7	13.8	19.2	22.5	19.1	22.2	20.5	18.8	13.9	7.4	6.8	177.7	6	1955
CIG = GTR 2000 FT AND VSBY = GTR 3 MI W/SFC WND LES 10 KTS	00 LST														0	0
	06 LST	3.2	1.9	3.3	6.3	9.0	6.3	6.1	7.2	4.0	4.7	2.2	2.8	57.0	6	1958
	12 LST	4.2	4.3	7.5	8.7	9.4	7.6	10.3	11.8	8.0	7.5	3.6	2.8	85.7	6	1957
	18 LST	3.4	2.6	7.0	12.7	13.3	11.1	12.6	13.5	12.0	7.6	3.2	3.0	102.0	6	1953
SFC WND = GTR 17 KTS AND NO PRECIP.	00 LST														0	0
	06 LST	0.6	0.4	0.8	0.0	0.5	0.1	0.2	0.2	0.4	0.8	0.6	1.0	5.6	6	1957
	12 LST	0.6	0.4	1.0	0.5	0.5	0.5	0.0	0.4	1.2	0.2	0.4	1.0	6.7	6	1959
	18 LST	0.6	0.3	0.8	0.3	0.0	0.0	0.0	0.0	0.2	0.6	0.4	0.8	4.0	6	1955
SFC WND 4-10 KTS AND TMP 33-89 DEG F AND NO PRECIP.	00 LST														0	0
	06 LST	2.4	1.1	5.9	11.6	18.8	20.0	18.5	21.5	16.8	16.2	9.0	5.4	147.2	6	1953
	12 LST	2.6	3.4	9.1	14.9	16.0	17.8	17.0	17.6	14.4	18.3	10.2	6.4	147.7	6	1954
	18 LST	1.4	2.9	9.4	17.2	19.9	18.0	18.3	18.5	18.2	18.1	8.4	6.2	156.5	6	1951
SKY COVER LES 3/10 AND VSBY = GTR 3 MI	00 LST														0	0
	06 LST	4.6	2.4	4.7	5.6	5.9	3.3	3.2	4.2	3.0	4.5	2.8	3.2	47.4	6	1959
	12 LST	4.2	4.1	6.3	7.0	4.3	2.8	3.2	3.0	3.4	6.2	3.4	3.2	51.1	6	1957
	18 LST	4.4	2.3	5.2	6.7	5.2	4.1	4.0	5.0	5.6	7.0	4.4	4.0	57.9	6	1956
CIG = GTR 2500 FT AND VSBY = GTR 3 MI	00 LST														0	0
	06 LST	5.2	3.2	6.3	8.6	10.6	7.0	8.7	8.2	6.2	6.8	4.4	4.0	79.2	6	1959
	12 LST	6.6	6.4	12.5	13.7	17.5	12.1	15.3	17.0	13.4	12.1	7.6	6.0	140.2	6	1958
	18 LST	6.2	4.3	10.6	16.4	18.7	14.5	16.8	16.1	16.6	11.4	5.8	5.2	142.6	6	1955
CIG = GTR 6000 FT AND VSBY = GTR 3 MI	00 LST														0	0
	06 LST	4.8	3.1	6.2	7.8	9.7	6.3	7.5	7.6	5.4	6.8	4.2	4.0	73.4	6	1959
	12 LST	6.0	6.0	11.5	12.9	15.5	10.1	13.3	15.8	12.8	11.7	6.8	5.8	128.2	6	1958
	18 LST	5.8	3.9	9.4	14.7	16.1	13.1	14.9	14.6	15.6	10.6	5.2	4.8	128.7	6	1955
CIG = GTR 10000 FT AND VSBY = GTR 3 MI	00 LST														0	0
	06 LST	4.8	3.1	6.2	7.8	9.7	6.3	7.5	7.6	5.4	6.8	4.2	3.8	73.2	6	1959
	12 LST	6.0	5.9	11.3	12.7	15.5	10.1	13.3	15.6	12.8	11.7	6.8	5.6	127.3	6	1958
	18 LST	5.8	3.9	9.2	14.5	15.9	13.1	14.9	14.6	15.6	10.6	5.2	4.8	128.1	6	1955

BERTRIX, BELGIUM

STA NO. 14522/ (IN AREA NUMBER 02)

LATITUDE 4953N

LONGITUDE 00512E

ELEVATION(FT) 01507

PARAMETER DESCRIPTION	JAN	FEB	MAR	APR	MAY	JUN	JUL	AUG	SEP	OCT	NOV	DEC	ANN	PDR	NO.
														(YRS)	OBS
ABS MAX TMP (F)	51	58	69	75	88	88	89	91	80	71	58	51	91	6	-14525
MEAN MAX TMP (F)	37	40	44	54	63	69	70	69	64	54	44	37	54	6	-14525
MEAN MIN TMP (F)	24	27	29	36	44	48	50	50	45	40	33	26	38	6	-14525
ABS MIN TMP (F)	-3	-3	5	22	27	28	35	36	28	20	2	-6	-6	6	-14525
MEAN NO DYS TMP = OR GTR 90(F)	0.0	0.0	0.0	0.0	0.0	0.0	0.0	0.0	0.0	0.0	0.0	0.0	0.0	6	-29
MEAN NO DYS TMP = OR LES 32(F)							0.0	0.0						6	-29
MEAN NO DYS TMP = OR LES 0(F)	0.0	0.0	0.0	0.0	0.0	0.0	0.0	0.0	0.0	0.0	0.0			6	-29
MEAN DEW PT TMP (F)	30	30	34	36	46	51	54	52	50	43	36	32	41	0	-50
MEAN REL HUM (PCT)	96	87	90	73	78	78	82	78	85	86	90			4	-29
MEAN PRESS ALT (FT)	1405	1430	1471	1502	1464	1445	1467	1456	1419	1426	1451	1453	1449	0	-50
MEAN PRECIP (IN)	3.64	1.61	2.37	2.43	2.32	3.12	4.41	3.18	2.63	4.69	3.29	4.13	37.8	6	-14525
MEAN SNOW FALL (IN)							0.0	0.0						6	-29
MEAN NO DYS PRCP = OR GTR 0.1 IN	9.4	5.3	6.5	6.6	6.4	7.6	9.1	7.7	6.8	9.2	7.8	9.9	92.3	6	-29
MEAN NO DYS SNFL = OR GTR 1.5 IN							0.0	0.0						6	-29
MEAN NO DYS W/DCUR VSBY LES 1/2 MI														0	0
MEAN NO DYS TSTMS	0.3	0.0	0.3	1.0	3.0	4.0	5.0	4.0	1.0	1.0	0.0	0.0	19.6	6	-14525
P FREQ WND SPD = OR GTR 17 KTS														0	0
P FREQ WND SPD = OR GTR 28 KTS														0	0
P FREQ LES 5000 FT A/D LES 5 MI														0	0
P FREQ LES 1500 FT A/D LES 3 MI														0	0
FOR 00-02 LST														0	0
03-05 LST														0	0
06-08 LST														0	0
09-11 LST														0	0
12-14 LST														0	0
15-17 LST														0	0
18-20 LST														0	0
21-23 LST														0	0
P FREQ LES 300 FT A/D LES 1 MI														0	0
FOR 00-02 LST														0	0
03-05 LST														0	0
06-08 LST														0	0
09-11 LST														0	0
12-14 LST														0	0
15-17 LST														0	0
18-20 LST														0	0
21-23 LST														0	0

BERTRIX, BELGIUM

MEAN NUMBER OF DAYS

PARAMETER DESCRIPTION	JAN	FEB	MAR	APR	MAY	JUN	JUL	AUG	SEP	OCT	NOV	DEC	ANN	PDR (YRS)	NO. OBS
CIG = GTR 1000 FT AND VSBY = GTR 3 MI	00 LST													0	0
	06 LST													0	0
	12 LST													0	0
	18 LST													0	0
CIG =GTR 2000 FT AND VSBY =GTR 3 MI W/SFC WND LES 10 KTS	00 LST													0	0
	06 LST													0	0
	12 LST													0	0
	18 LST													0	0
SFC WND = GTR 17 KTS AND NO PRECIP.	00 LST													0	0
	06 LST													0	0
	12 LST													0	0
	18 LST													0	0
SFC WND 4-10 KTS AND TMP 33-89 DEG F AND NO PRECIP.	00 LST													0	0
	06 LST													0	0
	12 LST													0	0
	18 LST													0	0
SKY COVER LES 3/10 AND VSBY = GTR 3 MI	00 LST													0	0
	06 LST													0	0
	12 LST													0	0
	18 LST													0	0
CIG = GTR 2500 FT AND VSBY = GTR 3 MI	00 LST													0	0
	06 LST													0	0
	12 LST													0	0
	18 LST													0	0
CIG = GTR 6000 FT AND VSBY = GTR 3 MI	00 LST													0	0
	06 LST													0	0
	12 LST													0	0
	18 LST													0	0
CIG = GTR 10000 FT AND VSBY = GTR 3 MI	00 LST													0	0
	06 LST													0	0
	12 LST													0	0
	18 LST													0	0

DATA NOT AVAILABLE

NEUFCHATEAU, BELGIUM

STA NO. 14525/ (IN AREA NUMBER 02)

LATITUDE 4951N

LONGITUDE 00527E

ELEVATION(FT) 01394

PARAMETER DESCRIPTION	JAN	FEB	MAR	APR	MAY	JUN	JUL	AUG	SEP	OCT	NOV	DEC	ANN	POR (YRS)	NO. DYS
ABS MAX TMP (F)	51	58	69	75	88	88	89	91	80	71	58	51	91	6	-34
MEAN MAX TMP (F)	37	40	44	54	63	69	70	69	64	54	44	37	54	6	-34
MEAN MIN TMP (F)	24	27	29	36	44	48	50	50	45	40	33	26	38	6	-34
ABS MIN TMP (F)	-3	-3	5	22	27	28	35	36	28	20	2	-6	-6	6	-34
MEAN NO DYS TMP = DR GTR 90(F)	0.0	0.0	0.0	0.0	0.0	0.0	0.0		0.0	0.0	0.0	0.0		6	-29
MEAN NO DYS TMP = DR LES 32(F)							0.0	0.0						6	-29
MEAN NO DYS TMP = DR LES 0(F)	0.0	0.0	0.0	0.0	0.0	0.0	0.0	0.0	0.0	0.0	0.0			6	-29
MEAN DEW PT TMP (F)														0	0
MEAN REL HUM (PCT)														0	0
MEAN PRESS ALT (FT)														0	0
MEAN PRECIP (IN)	3.64	1.61	2.37	2.43	2.32	3.12	4.41	3.18	2.63	4.69	3.29	4.13	37.8	6	-34
MEAN SNOW FALL (IN)							0.0	0.0						6	-29
MEAN NO DYS PRCP = DR GTR 0.1 IN	9.4	5.3	6.5	6.6	6.4	7.6	9.1	7.7	6.8	9.2	7.8	9.9	92.3	6	-29
MEAN NO DYS SNFL = DR GTR 1.5 IN							0.0	0.0						6	-29
MEAN NO DYS W/DCUR VSBY LES 1/2 MI														0	0
MEAN NO DYS TSTMS	0.3	0.0	0.3	1.0	3.0	4.0	5.0	4.0	1.0	1.0	0.0	0.0	19.6	6	-34
P FREQ WND SPD = DR GTR 17 KTS														0	0
P FREQ WND SPD = DR GTR 28 KTS														0	0
P FREQ LES 5000 FT A/D LES 5 MI														0	0
P FREQ LES 1500 FT A/D LES 3 MI														0	0
FOR 00-02 LST														0	0
03-05 LST														0	0
06-08 LST														0	0
09-11 LST														0	0
12-14 LST														0	0
15-17 LST														0	0
18-20 LST														0	0
21-23 LST														0	0
P FREQ LES 300 FT A/D LES 1 MI														0	0
FOR 00-02 LST														0	0
03-05 LST														0	0
06-08 LST														0	0
09-11 LST														0	0
12-14 LST														0	0
15-17 LST														0	0
18-20 LST														0	0
21-23 LST														0	0

NEUFCHATEAU, BELGIUM
MEAN NUMBER OF DAYS

PARAMETER DESCRIPTION	JAN	FEB	MAR	APR	MAY	JUN	JUL	AUG	SEP	OCT	NOV	DEC	ANN	POR (YRS)	NO. OBS
CIG = GTR 1000 FT AND VSBY = GTR 3 MI	00 LST													0	0
	06 LST													0	0
	12 LST													0	0
	18 LST													0	0
CIG =GTR 2000 FT AND VSBY =GTR 3 MI W/SFC WND LES 10 KTS	00 LST													0	0
	06 LST													0	0
	12 LST													0	0
	18 LST													0	0
SFC WND = GTR 17 KTS AND NO PRECIP.	00 LST													0	0
	06 LST													0	0
	12 LST													0	0
	18 LST													0	0
SFC WND 4-10 KTS AND TMP 33-89 DEG F AND NO PRECIP.	00 LST													0	0
	06 LST													0	0
	12 LST													0	0
	18 LST													0	0
SKY COVER LES 3/10 AND VSBY = GTR 3 MI	00 LST													0	0
	06 LST													0	0
	12 LST													0	0
	18 LST													0	0
CIG = GTR 2500 FT AND VSBY = GTR 3 MI	00 LST													0	0
	06 LST													0	0
	12 LST													0	0
	18 LST													0	0
CIG = GTR 6000 FT AND VSBY = GTR 3 MI	00 LST													0	0
	06 LST													0	0
	12 LST													0	0
	18 LST													0	0
CIG = GTR 10000 FT AND VSBY = GTR 3 MI	00 LST													0	0
	06 LST													0	0
	12 LST													0	0
	18 LST													0	0

DATA NOT AVAILABLE

AREA 02

BELGIUM

ARDENNES PLATEAU

LATITUDE 5006N

LONGITUDE 00530E

BOUNDARIES 5000N 00450E 5042N 00610E

PARAMETER DESCRIPTION	JAN	FEB	MAR	APR	MAY	JUN	JUL	AUG	SEP	OCT	NOV	DEC	ANN
MEAN MAX TMP (F)	36	37	45	52	61	65	68	67	62	53	43	38	52
MEAN MIN TMP (F)	26	26	31	36	43	48	51	51	47	41	34	29	39
LARGEST MEAN PRECIP(IN)	3.80	3.60	3.10	3.20	3.10	4.10	4.41	3.90	3.50	4.69	4.20	4.50	46.1
SMALLEST MEAN PRECIP(IN)	3.64	1.61	2.37	2.43	2.32	3.12	3.60	3.18	2.63	2.50	3.29	4.13	34.8
MEAN NUMBER OF DAYS													
CIG = GTR 1000 FT AND VSBY = GTR 3 MI	00 LST												
	06 LST	9.3	8.7	13.1	15.2	17.6	13.9	16.0	15.6	13.9	13.0	9.4	10.0 155.7
	12 LST	10.7	11.2	19.2	22.1	24.9	22.5	25.0	22.4	20.2	13.2	12.0	228.5
	18 LST	11.1	10.3	18.7	22.6	25.9	23.0	25.1	25.4	22.7	19.1	11.0	228.0
CIG =GTR 2000 FT AND VSBY =GTR 3 MI W/SFC WND LES 10 KTS	00 LST												
	06 LST	3.1	3.8	5.2	9.6	10.5	9.8	10.5	10.2	7.4	6.1	3.4	3.7 83.3
	12 LST	3.6	4.5	8.2	9.6	11.0	11.0	12.4	14.3	9.5	9.0	4.9	4.3 102.3
	18 LST	3.6	4.8	11.2	15.3	16.4	16.1	16.7	19.1	16.4	10.8	5.0	4.3 139.7
SFC WND = GTR 17 KTS AND NO PRECIP.	00 LST												
	06 LST	2.6	1.0	1.8	0.8	0.7	0.2	0.1	0.3	0.9	1.8	2.0	2.5 14.7
	12 LST	2.3	1.5	2.5	1.1	1.4	0.8	0.3	0.6	1.3	1.1	1.8	2.5 17.2
	18 LST	2.0	0.6	0.9	0.6	0.2	0.0	0.1	0.0	0.3	1.0	1.9	1.6 9.2
SFC WND 4-10 KTS AND TMP 33-89 DEG F AND NO PRECIP.	00 LST												
	06 LST	2.0	1.2	5.2	10.7	13.8	15.2	15.2	16.3	13.7	12.4	7.3	4.0 117.0
	12 LST	2.9	3.2	9.4	13.6	14.3	16.1	16.7	16.0	12.3	14.2	8.7	5.8 133.2
	18 LST	1.9	3.7	9.3	15.3	17.2	15.6	16.5	14.1	15.4	14.3	7.4	5.8 136.5
SKY COVER LES 3/10 AND VSBY = GTR 3 MI	00 LST												
	06 LST	4.8	3.8	5.7	7.0	6.8	4.7	5.0	4.4	4.6	5.3	3.2	4.4 59.7
	12 LST	3.8	4.1	6.5	5.7	3.9	2.5	3.2	2.1	3.3	5.2	2.7	3.2 46.2
	18 LST	4.6	3.0	5.2	6.6	5.3	4.2	4.5	4.8	4.8	7.3	3.8	3.9 58.0
CIG = GTR 2500 FT AND VSBY = GTR 3 MI	00 LST												
	06 LST	7.4	6.7	10.8	13.5	15.3	11.9	13.4	13.6	12.2	11.2	7.7	7.4 131.1
	12 LST	8.4	8.2	14.7	16.1	18.3	14.2	16.6	18.5	14.8	14.5	10.3	9.1 163.7
	18 LST	8.7	7.8	15.5	19.4	21.5	18.5	20.4	21.7	19.5	15.5	10.7	8.2 187.4
CIG = GTR 6000 FT AND VSBY = GTR 3 MI	00 LST												
	06 LST	6.7	5.7	9.6	12.0	13.9	10.1	11.5	11.9	10.6	10.0	6.7	6.7 115.4
	12 LST	7.4	7.4	12.9	13.5	14.0	9.7	12.1	15.0	12.2	12.9	8.8	8.6 134.5
	18 LST	8.2	7.0	13.2	16.9	17.9	15.0	16.5	19.3	17.1	14.0	9.2	7.1 161.4
CIG = GTR 10000 FT AND VSBY = GTR 3 MI	00 LST												
	06 LST	6.7	5.7	9.6	12.0	13.8	10.1	11.5	11.8	10.5	10.0	6.7	6.6 115.0
	12 LST	7.4	7.3	12.8	13.4	14.0	9.7	12.1	14.9	12.2	12.9	8.8	8.5 134.0
	18 LST	8.2	7.0	13.1	16.8	17.8	15.0	16.4	19.3	17.1	13.9	9.2	6.9 160.7

CLERVAUX, LUXEMBOURG

STA NO. 06585 (IN AREA NUMBER 01)

LATITUDE 5003N

LONGITUDE 00601E

ELEVATION(FT) 01490

PARAMETER DESCRIPTION	JAN	FEB	MAR	APR	MAY	JUN	JUL	AUG	SEP	OCT	NOV	DEC	ANN	PQR	NO.
														(YRS)	OBS
ABS MAX TMP (F)	55	59	70	82	90	97	97	90	88	73	64	57	97	11	-35
MEAN MAX TMP (F)	37	40	48	55	63	68	72	69	65	56	44	40	55	11	-35
MEAN MIN TMP (F)	26	26	31	36	43	48	52	51	48	40	34	30	39	11	-35
ABS MIN TMP (F)	5	-11	7	19	25	34	37	34	27	18	14	0	-11	11	-35
MEAN NO DYS TMP = DR GTR 90(F)	0.0	0.0	0.0	0.0	0.0				0.0	0.0	0.0	0.0		11	-29
MEAN NO DYS TMP = DR LES 32(F)						0.0	0.0	0.0						11	-29
MEAN NO DYS TMP = DR LES 0(F)	0.0		0.0	0.0	0.0	0.0	0.0	0.0	0.0	0.0	0.0	0.0		11	-29
MEAN DEW PT TMP (F)	28	29	32	36	43	49	53	52	50	43	36	34	40	11	-29
MEAN REL HUM (PCT)	88	85	76	72	72	74	74	78	80	84	90	93	81	11	-35
MEAN PRESS ALT (FT)														0	0
MEAN PRECIP (IN)	2.60	2.50	2.00	2.10	2.70	3.00	3.20	3.90	3.00	2.30	3.30	3.40	34.0	8	-28
MEAN SNOW FALL (IN)						0.0	0.0	0.0						11	-29
MEAN NO DYS PRCP = DR GTR 0.1 IN	7.7	7.5	6.0	6.1	6.8	7.4	7.7	8.6	7.4	6.2	7.8	9.0	88.2	8	-29
MEAN NO DYS SNFL = DR GTR 1.5 IN						0.0	0.0	0.0						11	-29
MEAN NO DYS W/OCUR VSBY LES 1/2 MI														0	0
MEAN NO DYS TSTMS														0	0
P FREQ WND SPD = DR GTR 17 KTS	36.3	25.3	24.6	29.6	25.6	21.1	21.3	19.5	19.4	19.2	21.3	28.0	24.3	11	-35
P FREQ WND SPD = DR GTR 28 KTS	11.2	7.3	7.0	8.1	4.3	3.0	3.0	2.5	3.0	3.8	4.2	8.1	5.5	11	-35
P FREQ LES 5000 FT A/O LES 5 MI														0	0
P FREQ LES 1500 FT A/O LES 3 MI														0	0
FDR 00-02 LST														0	0
03-05 LST														0	0
06-08 LST														0	0
09-11 LST														0	0
12-14 LST														0	0
15-17 LST														0	0
18-20 LST														0	0
21-23 LST														0	0
P FREQ LES 300 FT A/O LES 1 MI														0	0
FDR 00-02 LST														0	0
03-05 LST														0	0
06-08 LST														0	0
09-11 LST														0	0
12-14 LST														0	0
15-17 LST														0	0
18-20 LST														0	0
21-23 LST														0	0

CLERVAUX, LUXEMBOURG
MEAN NUMBER OF DAYS

PARAMETER DESCRIPTION	JAN	FEB	MAR	APR	MAY	JUN	JUL	AUG	SEP	OCT	NOV	DEC	ANN	PDR (YRS)	NO. OBS
CIG = GTR 1000 FT AND VSBY = GTR 3 MI	00 LST													0	0
	06 LST													0	0
	12 LST													0	0
	18 LST													0	0
CIG =GTR 2000 FT AND VSBY =GTR 3 MI W/SFC WND LES 10 KTS	00 LST													0	0
	06 LST													0	0
	12 LST													0	0
	18 LST													0	0
SFC WND = GTR 17 KTS AND NO PRECIP.	00 LST													0	0
	06 LST													0	0
	12 LST													0	0
	18 LST													0	0
SFC WND 4-10 KTS AND TMP 33-89 DEG F AND NO PRECIP.	00 LST													0	0
	06 LST													0	0
	12 LST													0	0
	18 LST													0	0
SKY COVER LES 3/10 AND VSBY = GTR 3 MI	00 LST													0	0
	06 LST													0	0
	12 LST													0	0
	18 LST													0	0
CIG = GTR 2500 FT AND VSBY = GTR 3 MI	00 LST													0	0
	06 LST													0	0
	12 LST													0	0
	18 LST													0	0
CIG = GTR 6000 FT AND VSBY = GTR 3 MI	00 LST													0	0
	06 LST													0	0
	12 LST													0	0
	18 LST													0	0
CIG = GTR 10000 FT AND VSBY = GTR 3 MI	00 LST													0	0
	06 LST													0	0
	12 LST													0	0
	18 LST													0	0

DATA NOT AVAILABLE

LUXEMBOURG CITY, LUXEMBOURG

STA NO. 06589 (IN AREA NUMBER 01)

LATITUDE 4937N

LONGITUDE 00603E

ELEVATION(FT) 01083

PARAMETER DESCRIPTION	JAN	FEB	MAR	APR	MAY	JUN	JUL	AUG	SEP	OCT	NOV	DEC	ANN	PDR (YRS)	NO. OBS
ABS MAX TMP (F)	57	63	73	85	91	98	99	97	91	80	66	58	99	99	-28
MEAN MAX TMP (F)	36	40	49	58	65	71	74	73	65	56	45	39	56	7	-28
MEAN MIN TMP (F)	29	30	33	40	46	52	55	55	50	43	37	32	42	7	-28
ABS MIN TMP (F)	-10	-7	7	21	26	29	38	33	23	14	13	-8	-10	99	-28
MEAN NO DYS TMP = DR GTR 90(F)	0.0	0.0	0.0	0.0						0.0	0.0	0.0		7	-29
MEAN NO DYS TMP = DR LES 32(F)						0.0	0.0	0.0						99	-29
MEAN NO DYS TMP = DR LES 0(F)			0.0	0.0	0.0	0.0	0.0	0.0	0.0	0.0	0.0			99	-29
MEAN DEW PT TMP (F)	29	31	34	40	46	52	56	55	51	45	38	33	43	15	-29
MEAN REL HUM (PCT)	88	85	77	73	73	73	77	76	80	85	89	90	81	30	-32
MEAN PRESS ALT (FT)														0	0
MEAN PRECIP (IN)	2.30	2.00	1.90	2.10	2.40	2.50	2.80	2.60	2.40	2.70	2.70	2.80	29.2	99	-28
MEAN SNOW FALL (IN)						0.0	0.0	0.0						99	-29
MEAN NO DYS PRCP = DR GTR 0.1 IN	7.0	6.3	5.8	6.1	6.5	6.6	7.1	6.8	6.4	6.9	6.9	8.1	80.5	99	-29
MEAN NO DYS SNFL = DR GTR 1.5 IN						0.0	0.0	0.0						99	-29
MEAN NO DYS W/OCUR VSBY LES 1/2 MI														0	0
MEAN NO DYS TSTMS	0.3	0.3	0.3	2.0	3.0	5.0	5.0	5.0	2.0	0.3	0.3	0.0	23.5	14	-24
P FREQ WND SPD = DR GTR 17 KTS														0	0
P FREQ WND SPD = DR GTR 28 KTS														0	0
P FREQ LES 5000 FT A/D LES 5 MI														0	0
P FREQ LES 1500 FT A/D LES 3 MI														0	0
FOR 00-02 LST														0	0
03-05 LST														0	0
06-08 LST														0	0
09-11 LST														0	0
12-14 LST														0	0
15-17 LST														0	0
18-20 LST														0	0
21-23 LST														0	0
P FREQ LES 300 FT A/D LES 1 MI														0	0
FOR 00-02 LST														0	0
03-05 LST														0	0
06-08 LST														0	0
09-11 LST														0	0
12-14 LST														0	0
15-17 LST														0	0
18-20 LST														0	0
21-23 LST														0	0

LUXEMBOURG CITY, LUXEMBOURG

MEAN NUMBER OF DAYS

PARAMETER DESCRIPTION	JAN	FEB	MAR	APR	MAY	JUN	JUL	AUG	SEP	OCT	NOV	DEC	ANN	POR (YRS)	NO. OBS
CIG = GTR 1000 FT AND														0	0
VSBY = GTR 3 MI														0	0
														0	0
														0	0
CIG =GTR 2000 FT AND VSBY =GTR														0	0
3 MI W/SFC WND LES 10 KTS														0	0
														0	0
														0	0
SFC WND = GTR 17 KTS AND														0	0
NO PRECIP.														0	0
														0	0
														0	0
SFC WND 4-10 KTS AND TMP 33-89														0	0
DEG F AND NO PRECIP.														0	0
														0	0
														0	0
SKY COVER LES 3/10 AND														0	0
VSBY = GTR 3 MI														0	0
														0	0
														0	0
CIG = GTR 2500 FT AND														0	0
VSBY = GTR 3 MI														0	0
														0	0
														0	0
CIG = GTR 6000 FT AND														0	0
VSBY = GTR 3 MI														0	0
														0	0
														0	0
CIG = GTR 10000 FT AND														0	0
VSBY = GTR 3 MI														0	0
														0	0
														0	0

DATA NOT AVAILABLE

LUXEMBOURG, LUXEMBOURG

STA NO. 06590 (IN AREA NUMBER 01)

LATITUDE 4937N

LONGITUDE 00612E

ELEVATION(FT) 01240

PARAMETER DESCRIPTION	JAN	FEB	MAR	APR	MAY	JUN	JUL	AUG	SEP	OCT	NOV	DEC	ANN	PQR (YRS)	NO. OBS
ABS MAX TMP (F)	50	61	68	81	84	88	93	90	86	70	64	59	93	8	2692
MEAN MAX TMP (F)	35	36	47	55	63	67	71	70	64	55	44	38	54	8	2692
MEAN MIN TMP (F)	29	27	33	39	46	51	54	54	50	43	36	32	41	8	2692
ABS MIN TMP (F)	5	-4	12	25	30	37	39	43	34	25	21	9	-4	8	2692
MEAN NO DYS TMP = DR GTR 90(F)	0.0	0.0	0.0	0.0	0.0	0.0	0.8	0.1	0.0	0.0	0.0	0.0	0.9	8	2692
MEAN NO DYS TMP = DR LES 32(F)	22.4	19.4	13.4	5.8	1.0	0.0	0.0	0.0	0.0	2.8	9.3	17.8	91.9	8	2692
MEAN NO DYS TMP = DR LES 0(F)	0.0	0.2	0.0	0.0	0.0	0.0	0.0	0.0	0.0	0.0	0.0	0.0	0.2	8	2692
MEAN DEW PT TMP (F)	29	27	31	35	43	49	53	53	50	43	36	33	40	8	10744
MEAN REL HUM (PCT)	88	84	76	70	70	73	73	76	80	83	87	92	79	11	-35
MEAN PRESS ALT (FT)	1135	1162	1205	1232	1195	1174	1194	1186	1151	1158	1186	1186	1180	0	-50
MEAN PRECIP (IN)	2.70	2.60	1.90	2.00	2.60	2.70	2.80	3.60	2.90	2.40	3.10	3.40	32.7	12	-35
MEAN SNOW FALL (IN)					0.0	0.0	0.0	0.0	0.0					8	-29
MEAN NO DYS PRCP = DR GTR 0.1 IN	7.9	7.7	5.8	6.0	6.7	7.0	7.1	8.3	7.2	6.4	7.5	9.0	86.6	12	-29
MEAN NO DYS SNFL = DR GTR 1.5 IN					0.0	0.0	0.0	0.0	0.0					8	-29
MEAN NO DYS W/DCUR VSBY LES 1/2 MI	8.6	4.7	2.6	0.8	0.7	1.1	0.7	1.7	2.8	6.4	6.5	10.7	47.3	8	2690
MEAN NO DYS TSTMS	0.2	0.4	0.7	0.8	2.7	4.1	4.2	4.5	2.6	0.1	0.4	0.1	20.8	8	2693
P FREQ WND SPD = DR GTR 17 KTS	10.2	11.8	10.4	8.3	3.5	2.8	3.8	4.3	5.1	5.1	7.1	9.6	6.8	8	10772
P FREQ WND SPD = DR GTR 28 KTS	0.3	0.7	0.6	0.3	0.3	0.0	0.0	0.1	0.5	0.4	0.6	0.8	0.4	8	10772
P FREQ LES 5000 FT A/D LES 5 MI	81.9	78.4	62.1	43.9	42.1	48.4	40.0	45.9	58.6	70.9	80.4	89.6	61.9	8	10783
P FREQ LES 1500 FT A/D LES 3 MI															
FDR 00-02 LST	56.3	53.5	23.4	13.8	9.2	17.2	9.7	14.8	23.2	37.0	52.6	70.5	31.8	8	2711
03-05 LST														0	0
06-08 LST	63.6	61.9	45.1	37.8	33.8	45.2	34.3	49.1	65.6	68.2	69.5	74.7	54.1	8	2706
09-11 LST														0	0
12-14 LST	66.1	59.7	32.0	19.7	14.2	16.7	12.9	14.8	26.7	42.2	56.9	71.4	36.1	8	2712
15-17 LST														0	0
18-20 LST	59.7	50.9	22.9	14.7	10.5	10.0	6.9	10.1	15.3	35.5	46.9	66.4	29.2	8	2705
21-23 LST														0	0
P FREQ LES 300 FT A/D LES 1 MI															
FDR 00-02 LST	22.7	14.2	4.5	2.1	1.7	3.3	0.9	2.8	5.3	9.0	16.7	29.0	9.4	8	2711
03-05 LST														0	0
06-08 LST	22.3	22.6	14.8	8.0	3.8	7.1	3.7	12.5	18.7	28.9	25.7	33.2	16.8	8	2706
09-11 LST														0	0
12-14 LST	23.8	15.5	4.1	1.7	0.0	0.0	0.0	0.9	1.9	6.6	10.0	29.0	7.8	8	2712
15-17 LST														0	0
18-20 LST	20.6	11.5	2.5	0.8	0.4	0.8	0.5	0.9	1.4	3.8	8.1	24.9	6.4	8	2705
21-23 LST														0	0

LUXEMBOURG, LUXEMBOURG

MEAN NUMBER OF DAYS

PARAMETER DESCRIPTION		JAN	FEB	MAR	APR	MAY	JUN	JUL	AUG	SEP	OCT	NOV	DEC	ANN	POR (YRS)	NO. OBS
CIG = GTR 1000 FT AND VSBY = GTR 3 MI	00 LST	13.6	14.4	25.1	26.7	29.0	25.6	28.5	26.9	24.0	20.8	16.3	11.5	264.4	8	2710
	06 LST	13.1	12.3	18.3	19.4	21.5	17.1	21.2	16.9	11.0	11.0	10.8	10.2	182.8	8	2706
	12 LST	12.6	13.3	23.2	26.3	28.5	27.1	29.1	27.9	25.1	20.4	15.0	10.5	259.0	8	2712
	18 LST	14.0	15.4	24.9	26.5	28.5	28.1	29.5	28.7	26.4	21.1	17.5	12.2	272.8	8	2705
CIG = GTR 2000 FT AND VSBY = GTR 3 MI W/SFC WND LES 10 KTS	00 LST	6.6	7.3	13.9	17.0	18.6	19.3	22.8	21.9	16.3	12.4	7.6	4.0	167.7	8	2710
	06 LST	5.5	4.7	10.0	10.8	12.6	11.4	15.6	12.7	7.1	4.7	5.0	3.1	103.2	8	2705
	12 LST	4.1	4.0	8.6	9.0	10.2	11.1	12.7	13.4	9.7	8.0	5.8	3.4	100.0	8	2712
	18 LST	6.3	7.1	13.0	13.4	15.6	17.4	17.6	19.4	18.2	14.9	9.4	4.4	156.7	8	2705
SFC WND = GTR 17 KTS AND NO PRECIP.	00 LST	1.3	1.4	1.9	1.3	0.5	0.3	0.4	0.1	0.5	1.3	1.4	0.7	11.1	8	2710
	06 LST	1.5	1.7	1.1	1.1	0.6	0.5	0.4	0.4	0.7	0.8	0.4	1.0	10.2	8	2707
	12 LST	1.6	2.1	3.2	2.3	1.8	1.2	1.7	1.8	2.2	1.6	0.7	1.2	21.4	8	2713
	18 LST	1.1	0.9	2.1	1.0	0.9	0.3	1.0	1.1	0.2	0.7	0.5	1.2	11.0	8	2706
SFC WND 4-10 KTS AND TMP 33-89 DEG F AND NO PRECIP.	00 LST	3.5	3.9	8.6	12.8	15.9	13.3	16.4	17.0	12.3	12.9	9.9	5.8	132.3	8	2710
	06 LST	4.2	3.1	6.9	10.8	13.9	12.5	16.3	15.2	12.4	12.9	9.4	5.7	123.3	8	2707
	12 LST	5.7	5.8	9.9	10.0	11.9	13.6	13.7	14.2	11.5	13.3	13.2	8.4	131.2	8	2710
	18 LST	4.0	5.5	10.7	13.2	15.9	15.3	14.3	13.7	13.6	14.8	13.0	6.1	140.1	8	2703
SKY COVER LES 3/10 AND VSBY = GTR 3 MI	00 LST	6.0	5.5	14.5	14.3	15.1	12.5	15.0	13.0	10.8	9.6	4.8	3.0	124.1	8	2710
	06 LST	5.1	4.2	8.2	8.1	6.3	6.2	7.8	4.1	3.3	3.5	2.4	2.4	61.6	8	2706
	12 LST	2.7	3.7	7.4	6.5	4.7	4.1	4.8	3.3	4.4	5.8	1.5	1.2	50.1	8	2712
	18 LST	4.6	3.9	8.2	6.4	6.4	6.5	7.6	6.0	6.6	8.5	5.0	2.0	71.7	8	2704
CIG = GTR 2500 FT AND VSBY = GTR 3 MI	00 LST	10.0	10.2	21.4	23.7	25.5	23.2	26.5	24.3	20.2	17.0	11.1	6.0	219.1	8	2710
	06 LST	8.6	8.4	14.3	17.3	18.7	15.1	18.8	14.0	8.7	8.0	6.2	4.8	142.9	8	2706
	12 LST	7.6	8.7	17.2	19.5	22.4	18.9	22.4	22.3	17.0	14.6	9.7	6.4	186.7	8	2712
	18 LST	10.1	10.6	21.5	23.1	25.5	24.4	26.2	26.1	22.8	17.6	12.7	7.7	228.3	8	2705
CIG = GTR 6000 FT AND VSBY = GTR 3 MI	00 LST	8.2	8.9	18.8	20.4	22.4	20.2	22.7	21.3	16.5	14.6	9.4	4.8	188.2	8	2710
	06 LST	7.7	7.3	12.8	15.7	17.3	13.5	16.7	12.0	7.8	6.7	4.8	4.0	126.3	8	2706
	12 LST	6.8	7.8	14.9	17.5	19.3	15.0	19.1	18.8	14.7	13.6	8.3	5.8	161.6	8	2712
	18 LST	9.1	9.0	19.8	21.1	22.0	21.7	23.2	24.1	20.2	15.5	10.9	6.7	203.3	8	2705
CIG = GTR 10000 FT AND VSBY = GTR 3 MI	00 LST	8.2	8.9	18.8	20.4	22.4	20.2	22.5	21.3	16.5	14.6	9.4	4.8	188.0	8	2710
	06 LST	7.7	7.3	12.8	15.7	17.3	13.5	16.7	12.0	7.8	6.7	4.8	4.0	126.3	8	2706
	12 LST	6.8	7.8	14.9	17.5	19.3	15.0	19.1	18.8	14.7	13.6	8.3	5.8	161.6	8	2712
	18 LST	9.1	9.0	19.8	21.0	22.0	21.5	23.1	24.1	20.2	15.5	10.9	6.7	202.9	8	2705

ECHTERNACH, LUXEMBOURG

STA NO. 06597 (IN AREA NUMBER 01)

LATITUDE 4949N

LONGITUDE 00625E

ELEVATION(FT) 00538

PARAMETER DESCRIPTION	JAN	FEB	MAR	APR	MAY	JUN	JUL	AUG	SEP	OCT	NOV	DEC	ANN	PDR (YRS)	NO. OBS
ABS MAX TMP (F)	55	64	75	88	91	95	99	93	93	77	63	61	99	11	-35
MEAN MAX TMP (F)	39	42	52	59	67	72	77	74	69	59	47	41	58	11	-35
MEAN MIN TMP (F)	28	28	32	37	43	50	54	53	49	41	35	33	40	11	-35
ABS MIN TMP (F)	7	-8	10	21	25	34	39	37	34	19	14	10	-8	11	-35
MEAN NO DYS TMP = DR GTR 90(F)	0.0	0.0	0.0	0.0						0.0	0.0	0.0		11	-29
MEAN NO DYS TMP = DR LES 32(F)						0.0	0.0	0.0	0.0					11	-29
MEAN NO DYS TMP = DR LES 0(F)	0.0		0.0	0.0	0.0	0.0	0.0	0.0	0.0	0.0	0.0	0.0		11	-29
MEAN DEW PT TMP (F)	29	30	34	38	45	52	56	55	52	45	37	34	42	11	-29
MEAN REL HUM (PCT)	85	82	76	72	72	74	73	75	79	84	86	88	79	11	-35
MEAN PRESS ALT (FT)														0	0
MEAN PRECIP (IN)	2.20	2.30	1.70	1.90	2.10	2.80	2.10	3.00	2.70	1.80	2.60	3.20	28.4	8	-28
MEAN SNOW FALL (IN)						0.0	0.0	0.0	0.0					11	-29
MEAN NO DYS PRCP = DR GTR 0.1 IN	6.8	7.0	5.4	5.8	6.1	7.1	5.8	7.4	6.9	5.3	6.7	8.8	79.1	8	-29
MEAN NO DYS SNFL = DR GTR 1.5 IN						0.0	0.0	0.0	0.0					11	-29
MEAN NO DYS W/DCUR VSBY LES 1/2 MI														0	0
MEAN NO DYS TSTMS														0	0
P FREQ WND SPD = DR GTR 17 KTS	0.8	0.2	0.3	0.1	0.4	0.0	0.3	0.1	0.1	0.1	0.0	0.4	0.2	11	-35
P FREQ WND SPD = DR GTR 28 KTS	0.1	0.0	0.0	0.0	0.0	0.0	0.0	0.0	0.0	0.0	0.0	0.0	0.0	11	-35
P FREQ LES 3000 FT A/D LES 5 MI														0	0
P FREQ LES 1500 FT A/D LES 3 MI															
FOR 00-02 LST														0	0
03-05 LST														0	0
06-08 LST														0	0
09-11 LST														0	0
12-14 LST														0	0
15-17 LST														0	0
18-20 LST														0	0
21-23 LST														0	0
P FREQ LES 300 FT A/D LES 1 MI															
FOR 00-02 LST														0	0
03-05 LST														0	0
06-08 LST														0	0
09-11 LST														0	0
12-14 LST														0	0
15-17 LST														0	0
18-20 LST														0	0
21-23 LST														0	0

ECHTERNACH, LUXEMBOURG

MEAN NUMBER OF DAYS

PARAMETER DESCRIPTION	JAN	FEB	MAR	APR	MAY	JUN	JUL	AUG	SEP	OCT	NOV	DEC	ANN	PDR (YRS)	NO. OBS
CIG = GTR 1000 FT AND VSBY = GTR 3 MI	00 LST													0	0
	06 LST													0	0
	12 LST													0	0
	18 LST													0	0
CIG =GTR 2000 FT AND VSBY =GTR 3 MI W/SFC WND LES 10 KTS	00 LST													0	0
	06 LST													0	0
	12 LST													0	0
	18 LST													0	0
SFC WND = GTR 17 KTS AND NO PRECIP.	00 LST													0	0
	06 LST													0	0
	12 LST													0	0
	18 LST													0	0
SFC WND 4-10 KTS AND TMP 33-89 DEG F AND NO PRECIP.	00 LST													0	0
	06 LST													0	0
	12 LST													0	0
	18 LST													0	0
SKY COVER LES 3/10 AND VSBY = GTR 3 MI	00 LST													0	0
	06 LST													0	0
	12 LST													0	0
	18 LST													0	0
CIG = GTR 2500 FT AND VSBY = GTR 3 MI	00 LST													0	0
	06 LST													0	0
	12 LST													0	0
	18 LST													0	0
CIG = GTR 6000 FT AND VSBY = GTR 3 MI	00 LST													0	0
	06 LST													0	0
	12 LST													0	0
	18 LST													0	0
CIG = GTR 10000 FT AND VSBY = GTR 3 MI	00 LST													0	0
	06 LST													0	0
	12 LST													0	0
	18 LST													0	0

DATA NOT AVAILABLE

BERLE, LUXEMBOURG

STA NO. 14579/ (IN AREA NUMBER 01)

LATITUDE 4957N

LONGITUDE 00551E

ELEVATION(FT) 01640

PARAMETER DESCRIPTION	JAN	FEB	MAR	APR	MAY	JUN	JUL	AUG	SEP	OCT	NOV	DEC	ANN	PDR (YRS)	NO. OBS
ABS MAX TMP (F)	56	60	69	82	82	88	91	86	84	72	62	52	91	12	-35
MEAN MAX TMP (F)	35	38	46	53	61	66	69	67	63	54	43	38	53	12	-35
MEAN MIN TMP (F)	27	28	32	37	44	50	53	52	48	41	35	31	40	12	-35
ABS MIN TMP (F)	2	-6	9	21	27	37	39	40	32	22	18	7	-6	12	-35
MEAN NO DYS TMP = OR GTR 90(F)	0.0	0.0	0.0	0.0	0.0	0.0		0.0	0.0	0.0	0.0	0.0		12	-29
MEAN NO DYS TMP = OR LES 32(F)						0.0	0.0	0.0	0.0					12	-29
MEAN NO DYS TMP = OR LES 0(F)	0.0		0.0	0.0	0.0	0.0	0.0	0.0	0.0	0.0	0.0	0.0		12	-29
MEAN DEW PT TMP (F)	28	28	31	35	42	49	52	52	48	43	36	33	40	12	-29
MEAN REL HUM (PCT)	89	84	75	70	70	74	74	77	79	84	89	92	80	12	-35
MEAN PRESS ALT (FT)														0	0
MEAN PRECIP (IN)	2.90	3.00	2.00	2.10	2.80	2.90	3.50	3.80	2.80	2.40	3.10	3.60	34.9	12	-35
MEAN SNOW FALL (IN)						0.0	0.0	0.0	0.0					12	-29
MEAN NO DYS PRCP = OR GTR 0.1 IN	8.3	8.4	6.0	6.1	6.9	7.3	8.2	8.5	7.1	6.4	7.5	9.3	90.0	12	-29
MEAN NO DYS SNFL = OR GTR 1.5 IN						0.0	0.0	0.0	0.0					12	-29
MEAN NO DYS W/OCUR VSBY LES 1/2 MI														0	0
MEAN NO DYS TSTMS														0	0
P FREQ WND SPD = OR GTR 17 KTS														0	0
P FREQ WND SPD = OR GTR 28 KTS														0	0
P FREQ LES 5000 FT A/D LES 5 MI														0	0
P FREQ LES 1500 FT A/D LES 3 MI														0	0
FOR 00-02 LST														0	0
03-05 LST														0	0
06-08 LST														0	0
09-11 LST														0	0
12-14 LST														0	0
15-17 LST														0	0
18-20 LST														0	0
21-23 LST														0	0
P FREQ LES 300 FT A/D LES 1 MI														0	0
FOR 00-02 LST														0	0
03-05 LST														0	0
06-08 LST														0	0
09-11 LST														0	0
12-14 LST														0	0
15-17 LST														0	0
18-20 LST														0	0
21-23 LST														0	0

BERLE, LUXEMBOURG
MEAN NUMBER OF DAYS

PARAMETER DESCRIPTION		JAN	FEB	MAR	APR	MAY	JUN	JUL	AUG	SEP	OCT	NOV	DEC	ANN	PDR (YRS)	NO. OBS
CIG = GTR 1000 FT AND VSBY = GTR 3 MI	00 LST														0	0
	06 LST														0	0
	12 LST														0	0
	18 LST														0	0
CIG =GTR 2000 FT AND VSBY =GTR 3 MI W/SFC WND LES 10 KTS	00 LST														0	0
	06 LST														0	0
	12 LST														0	0
	18 LST														0	0
SFC WND = GTR 17 KTS AND NO PRECIP.	00 LST														0	0
	06 LST														0	0
	12 LST														0	0
	18 LST														0	0
SFC WND 4-10 KTS AND TMP 33-89 DEG F AND NO PRECIP.	00 LST														0	0
	06 LST														0	0
	12 LST														0	0
	18 LST														0	0
SKY COVER LES 3/10 AND VSBY = GTR 3 MI	00 LST														0	0
	06 LST														0	0
	12 LST														0	0
	18 LST														0	0
CIG = GTR 2500 FT AND VSBY = GTR 3 MI	00 LST														0	0
	06 LST														0	0
	12 LST														0	0
	18 LST														0	0
CIG = GTR 6000 FT AND VSBY = GTR 3 MI	00 LST														0	0
	06 LST														0	0
	12 LST														0	0
	18 LST														0	0
CIG = GTR 10000 FT AND VSBY = GTR 3 MI	00 LST														0	0
	06 LST														0	0
	12 LST														0	0
	18 LST														0	0

DATA NOT AVAILABLE

ETTELBRUCK, LUXEMBOURG

STA NO. 14580/ (IN AREA NUMBER 01)

LATITUDE 4951N

LONGITUDE 00606E

ELEVATION(FT) 00627

PARAMETER DESCRIPTION	JAN	FEB	MAR	APR	MAY	JUN	JUL	AUG	SEP	OCT	NOV	DEC	ANN	POR (YRS)	NO. OBS
ABS MAX TMP (F)	54	65	74	86	89	93	98	93	90	77	65	58	98	12	-35
MEAN MAX TMP (F)	38	41	51	58	65	71	74	73	68	58	47	41	57	12	-35
MEAN MIN TMP (F)	29	28	32	37	42	48	52	51	47	41	36	33	40	12	-35
ABS MIN TMP (F)	0	-9	11	21	27	32	34	35	31	19	16	8	-9	12	-35
MEAN NO DYS TMP = DR GTR 90(F)	0.0	0.0	0.0	0.0	0.0				0.0	0.0	0.0	0.0		12	-29
MEAN NO DYS TMP = DR LES 32(F)						0.0	0.0	0.0	0.0					12	-29
MEAN NO DYS TMP = DR LES 0(F)	0.0		0.0	0.0	0.0	0.0	0.0	0.0	0.0	0.0	0.0	0.0		12	-29
MEAN DEW PT TMP (F)	30	30	34	38	43	49	53	53	50	43	35	32	41	12	-29
MEAN REL HUM (PCT)	87	83	77	72	71	71	73	75	77	81	80	83	78	12	-35
MEAN PRESS ALT (FT)														0	0
MEAN PRECIP (IN)	2.50	2.70	1.90	1.90	2.60	2.90	2.60	3.00	2.60	2.00	2.60	3.40	30.7	12	-35
MEAN SNOW FALL (IN)						0.0	0.0	0.0	0.0					12	-29
MEAN NO DYS PRCP = DR GTR 0.1 IN	7.5	7.9	5.8	5.8	6.7	7.3	6.8	7.4	6.7	5.7	6.7	9.0	83.3	12	-29
MEAN NO DYS SNFL = DR GTR 1.5 IN						0.0	0.0	0.0	0.0					12	-29
MEAN NO DYS W/OCUR VSBY LES 1/2 MI														0	0
MEAN NO DYS TSTMS														0	0
P FREQ WND SPD = DR GTR 17 KTS														0	0
P FREQ WND SPD = DR GTR 28 KTS														0	0
P FREQ LES 5000 FT A/D LES 5 MI														0	0
P FREQ LES 1500 FT A/D LES 3 MI														0	0
FDR 00-02 LST														0	0
03-05 LST														0	0
06-08 LST														0	0
09-11 LST														0	0
12-14 LST														0	0
15-17 LST														0	0
18-20 LST														0	0
21-23 LST														0	0
P FREQ LES 300 FT A/D LES 1 MI														0	0
FDR 00-02 LST														0	0
03-05 LST														0	0
06-08 LST														0	0
09-11 LST														0	0
12-14 LST														0	0
15-17 LST														0	0
18-20 LST														0	0
21-23 LST														0	0

ETTELBRUCK, LUXEMBOURG

MEAN NUMBER OF DAYS

PARAMETER DESCRIPTION	JAN	FEB	MAR	APR	MAY	JUN	JUL	AUG	SEP	OCT	NOV	DEC	ANN	PDR (YRS)	NO. DBS
CIG = GTR 1000 FT AND														0	0
VSBY = GTR 3 MI														0	0
														0	0
														0	0
CIG = GTR 2000 FT AND VSBY = GTR														0	0
3 MI W/SFC WND LES 10 KTS														0	0
														0	0
														0	0
SFC WND = GTR 17 KTS AND														0	0
NO PRECIP.														0	0
														0	0
														0	0
SFC WND 4-10 KTS AND TMP 33-89														0	0
DEG F AND NO PRECIP.														0	0
														0	0
														0	0
SKY COVER LES 3/10 AND														0	0
VSBY = GTR 3 MI														0	0
														0	0
														0	0
CIG = GTR 2500 FT AND														0	0
VSBY = GTR 3 MI														0	0
														0	0
														0	0
CIG = GTR 6000 FT AND														0	0
VSBY = GTR 3 MI														0	0
														0	0
														0	0
CIG = GTR 10000 FT AND														0	0
VSBY = GTR 3 MI														0	0
														0	0
														0	0

DATA NOT AVAILABLE

MONDORF-LES-BAINS, LUXEMBOURG

STA NO. 14581/ (IN AREA NUMBER 01)

LATITUDE 4930N

LONGITUDE 00617E

ELEVATION(FT) 00637

PARAMETER DESCRIPTION	JAN	FEB	MAR	APR	MAY	JUN	JUL	AUG	SEP	OCT	NOV	DEC	ANN	POR (YRS)	NO. OBS
ABS MAX TMP (F)	53	67	74	84	89	93	98	94	91	77	63	64	98	12	-35
MEAN MAX TMP (F)	39	42	52	59	66	71	75	73	68	58	47	41	58	12	-35
MEAN MIN TMP (F)	27	28	33	37	44	50	53	52	49	41	35	32	40	12	-35
ABS MIN TMP (F)	3	-7	10	22	26	34	37	38	30	22	15	11	-7	12	-35
MEAN NO DYS TMP = DR GTR 90(F)	0.0	0.0	0.0	0.0	0.0					0.0	0.0	0.0		12	-29
MEAN NO DYS TMP = DR LES 32(F)						0.0	0.0	0.0	0.0					12	-29
MEAN NO DYS TMP = DR LES 0(F)	0.0		0.0	0.0	0.0	0.0	0.0	0.0	0.0	0.0	0.0	0.0		12	-29
MEAN DEW PT TMP (F)	29	30	35	37	43	49	54	54	51	45	37	34	42	12	-29
MEAN REL HUM (PCT)	87	83	77	69	68	70	72	75	79	84	86	90	78	12	-35
MEAN PRESS ALT (FT)													78	12	-35
MEAN PRECIP (IN)	2.30	2.20	1.70	1.90	2.90	2.90	2.50	3.70	3.20	2.20	2.90	3.00	31.0	0	0
MEAN SNOW FALL (IN)						0.0	0.0	0.0	0.0					12	-35
MEAN NO DYS PRCP = DR GTR 0.1 IN	7.0	6.8	5.4	5.8	7.0									12	-29
MEAN NO DYS SNFL = DR GTR 1.5 IN						7.3	6.6	8.4	7.7	5.0	6.6	8.4	83.0	12	-29
MEAN NO DYS W/DCUR VSBY LES 1/2 MI						0.0	0.0	0.0	0.0					12	-29
MEAN NO DYS TSTMS														0	0
P FREQ WND SPD = DR GTR 17 KTS														0	0
P FREQ WND SPD = DR GTR 28 KTS														0	0
P FREQ LES 5000 FT A/D LES 5 MI														0	0
P FREQ LES 1500 FT A/D LES 3 MI														0	0
FOR 00-02 LST														0	0
03-05 LST														0	0
06-08 LST														0	0
09-11 LST														0	0
12-14 LST														0	0
15-17 LST														0	0
18-20 LST														0	0
21-23 LST														0	0
P FREQ LES 300 FT A/D LES 1 MI														0	0
FOR 00-02 LST														0	0
03-05 LST														0	0
06-08 LST														0	0
09-11 LST														0	0
12-14 LST														0	0
15-17 LST														0	0
18-20 LST														0	0
21-23 LST														0	0

MONDORF-LES-BAINS, LUXEMBOURG

MEAN NUMBER OF DAYS

PARAMETER DESCRIPTION	JAN	FEB	MAR	APR	MAY	JUN	JUL	AUG	SEP	OCT	NOV	DEC	ANN	PGR (YRS)	NO. OBS
CIG = GTR 1000 FT AND														0	0
VSBY = GTR 3 MI														0	0
														0	0
														0	0
CIG =GTR 2000 FT AND VSBY =GTR														0	0
3 MI W/SFC WND LES 10 KTS														0	0
														0	0
														0	0
SFC WND = GTR 17 KTS AND														0	0
NO PRECIP.														0	0
														0	0
														0	0
SFC WND 4-10 KTS AND TMP 33-89														0	0
DEG F AND NO PRECIP.														0	0
														0	0
														0	0
SKY COVER LES 3/10 AND														0	0
VSBY = GTR 3 MI														0	0
														0	0
														0	0
CIG = GTR 2500 FT AND														0	0
VSBY = GTR 3 MI														0	0
														0	0
														0	0
CIG = GTR 6000 FT AND														0	0
VSBY = GTR 3 MI														0	0
														0	0
														0	0
CIG = GTR 10000 FT AND														0	0
VSBY = GTR 3 MI														0	0
														0	0
														0	0

DATA NOT AVAILABLE

AREA 01

LUXEMBOURG

LUXEMBOURG
BOUNDARIES

LATITUDE 4948N LONGITUDE 00600E

PARAMETER DESCRIPTION		JAN	FEB	MAR	APR	MAY	JUN	JUL	AUG	SEP	OCT	NOV	DEC	ANN
MEAN MAX TMP (F)		37	40	49	57	64	69	73	71	66	57	45	40	56
MEAN MIN TMP (F)		28	26	32	38	44	50	53	53	49	41	35	32	40
LARGEST MEAN PRECIP(IN)		2.90	3.00	2.00	2.10	2.90	3.00	3.50	3.90	3.20	2.70	3.30	3.60	36.1
SMALLEST MEAN PRECIP(IN)		2.20	2.00	1.70	1.90	2.10	2.50	2.10	2.60	2.40	1.80	2.50	2.80	26.6
		MEAN NUMBER OF DAYS												
CIG = GTR 1000 FT AND VSBY = GTR 3 MI	00 LST	15.6	14.4	25.1	26.7	29.0	25.6	28.5	26.9	24.0	20.8	16.3	11.5	264.4
	06 LST	13.1	12.3	18.3	19.4	21.5	17.1	21.2	16.9	11.0	11.0	10.8	10.2	182.8
	12 LST	12.6	13.3	23.2	26.3	28.5	27.1	29.1	27.9	25.1	20.4	15.0	10.5	259.0
	18 LST	14.0	15.4	24.9	26.5	28.5	28.1	29.5	28.7	26.4	21.1	17.5	12.2	272.8
CIG =GTR 2000 FT AND VSBY =GTR 3 MI W/SFC WND LES 10 KTS	00 LST	6.6	7.3	13.9	17.0	18.6	19.3	22.8	21.9	16.3	12.4	7.6	4.0	167.7
	06 LST	5.5	4.7	10.0	10.8	12.6	11.4	15.6	12.7	7.1	4.7	5.0	3.1	103.2
	12 LST	4.1	4.0	8.6	9.0	10.2	11.1	12.7	13.4	9.7	8.0	5.8	3.4	100.0
	18 LST	6.3	7.1	13.0	13.4	15.6	17.4	17.6	19.4	18.2	14.9	9.4	4.4	156.7
SFC WND = GTR 17 KTS AND NO PRECIP.	00 LST	1.3	1.4	1.9	1.3	0.5	0.3	0.4	0.1	0.5	1.3	1.4	1.0	10.2
	06 LST	1.5	1.7	1.1	1.1	0.6	0.5	0.4	0.4	0.7	0.8	0.4	1.0	10.2
	12 LST	1.6	2.1	3.2	2.3	1.8	1.2	1.7	1.8	2.2	1.6	0.7	1.2	21.4
	18 LST	1.1	0.9	2.1	1.0	0.9	0.3	1.0	1.1	0.2	0.7	0.5	1.2	11.0
SFC WND 4-10 KTS AND TMP 33-89 DEG F AND NO PRECIP.	00 LST	3.5	3.9	8.6	12.8	15.9	13.3	16.4	17.0	12.3	12.9	9.9	5.8	132.3
	06 LST	4.2	3.1	6.9	10.8	13.9	12.5	16.3	15.2	12.4	12.9	9.4	5.7	123.3
	12 LST	5.7	5.8	9.9	10.0	11.9	13.6	13.7	14.2	11.5	13.3	13.2	8.4	131.2
	18 LST	4.0	5.5	10.7	13.2	15.9	15.3	14.3	13.7	13.6	14.8	13.0	6.1	140.1
SKY COVER LES 3/10 AND VSBY = GTR 3 MI	00 LST	6.0	5.5	14.5	14.3	15.1	12.5	15.0	13.0	10.8	9.6	4.8	3.0	124.1
	06 LST	5.1	4.2	8.2	8.1	6.3	6.2	7.8	4.1	3.3	3.5	2.4	2.4	61.6
	12 LST	2.7	3.7	7.4	6.5	4.7	4.1	4.8	3.3	4.4	5.8	1.5	1.2	50.1
	18 LST	4.6	3.9	8.2	6.4	6.4	6.5	7.6	6.0	6.6	8.5	5.0	2.0	71.7
CIG = GTR 2500 FT AND VSBY = GTR 3 MI	00 LST	10.0	10.2	21.4	23.7	25.5	23.2	26.5	24.3	20.2	17.0	11.1	6.0	219.1
	06 LST	8.6	8.4	14.3	17.3	18.7	15.1	18.8	14.0	8.7	8.0	6.2	4.8	142.9
	12 LST	7.6	8.7	17.2	19.5	22.4	18.9	22.4	22.3	17.0	14.6	9.7	6.4	186.7
	18 LST	10.1	10.6	21.5	23.1	25.5	24.4	26.2	26.1	22.8	17.6	12.7	7.7	228.3
CIG = GTR 6000 FT AND VSBY = GTR 3 MI	00 LST	8.2	8.9	18.8	20.4	22.4	20.2	22.7	21.3	16.5	14.6	9.4	4.8	188.2
	06 LST	7.7	7.3	12.8	15.7	17.3	13.5	16.7	12.0	7.8	6.7	4.8	4.0	125.3
	12 LST	6.8	7.8	14.9	17.5	19.3	15.0	19.1	18.8	14.7	13.6	8.3	5.8	161.6
	18 LST	9.1	9.0	19.8	21.1	22.0	21.7	23.2	24.1	20.2	15.5	10.9	6.7	203.3
CIG = GTR 10000 FT AND VSBY = GTR 3 MI	00 LST	8.2	8.9	18.8	20.4	22.4	20.2	22.5	21.3	16.5	14.6	9.4	4.8	188.0
	06 LST	7.7	7.3	12.8	15.7	17.3	13.5	16.7	12.0	7.8	6.7	4.8	4.0	126.3
	12 LST	6.8	7.8	14.9	17.5	19.3	15.0	13.1	18.8	14.7	13.6	8.3	5.8	161.6
	18 LST	9.1	9.0	19.8	21.0	22.0	21.5	23.1	24.1	20.2	15.5	10.9	6.7	202.9

YPENBURG, NETHERLANDS

STA NO. 06200 (IN AREA NUMBER 01)

LATITUDE 5202N

LONGITUDE 00422E

ELEVATION(FT) -0006

PARAMETER DESCRIPTION	JAN	FEB	MAR	APR	MAY	JUN	JUL	AUG	SEP	OCT	NOV	DEC	ANN	POR (YRS)	NO. OBS
ABS MAX TMP (F)	54	63	68	79	84	93	93	88	93	77	64	57	93	11	3939
MEAN MAX TMP (F)	41	41	48	53	61	66	69	69	65	58	48	43	55	11	3939
MEAN MIN TMP (F)	34	32	36	41	46	52	57	56	53	46	40	37	44	11	3911
ABS MIN TMP (F)	9	1	12	28	30	39	43	45	37	25	21	12	1	11	3918
MEAN NO DYS TMP = DR GTR 90(F)	0.0	0.0	0.0	0.0	0.0	0.1	0.1	0.0	0.1	0.0	0.0	0.0	0.3	11	3939
MEAN NO DYS TMP = DR LES 32(F)	13.4	12.7	10.0	2.2	0.2	0.0	0.0	0.0	0.0	1.2	4.3	7.8	51.8	11	3918
MEAN NO DYS TMP = DR LES 0(F)	0.0	0.0	0.0	0.0	0.0	0.0	0.0	0.0	0.0	0.0	0.0	0.0	0.0	11	3918
MEAN DEW PT TMP (F)	34	31	37	38	45	50	56	55	52	47	40	38	44	5	11967
MEAN REL HUM (PCT)	86	86	81	76	73	73	78	79	79	82	86	89	81	5	11947
MEAN PRESS ALT (FT)	-54	-14	26	36	6	-34	-4	-24	-54	26	46	26	-1	0	-50
MEAN PRECIP (IN)	2.78	2.09	1.52	1.68	1.50	1.94	2.97	4.51	3.59	2.92	2.73	2.62	30.8	11	3835
MEAN SNOW FALL (IN)					0.0	0.0	0.0	0.0	0.0					11	-29
MEAN NO DYS PRCP = DR GTR 0.1 IN	8.4	7.3	4.8	5.3	4.7	5.1	7.9	9.6	9.4	8.4	8.9	9.1	88.9	11	3835
MEAN NO DYS SNFL = DR GTR 1.5 IN					0.0	0.0	0.0	0.0	0.0					11	-29
MEAN NO DYS W/OCUR VSBY LES 1/2 MI	8.5	7.9	5.2	2.5	1.5	1.5	3.0	1.0	3.0	5.5	8.2	3.4	51.2	5	1537
MEAN NO DYS TSTMS	0.7	0.2	0.7	2.0	1.0	2.0	6.5	6.5	1.7	2.9	1.5	0.4	26.1	5	1537
P FREQ WND SPD = DR GTR 17 KTS	30.7	17.0	16.0	18.0	12.0	11.1	13.1	11.9	12.2	15.8	10.5	26.0	16.2	5	12020
P FREQ WND SPD = DR GTR 28 KTS	4.4	1.0	2.1	0.4	0.6	0.6	1.5	1.1	1.5	1.0	1.0	2.3	1.5	5	12020
P FREQ LES 5000 FT A/D LES 5 MI	80.3	78.5	79.4	55.8	52.7	50.9	59.2	61.2	67.4	77.0	80.4	83.4	68.9	11	24092
P FREQ LES 1500 FT A/D LES 3 MI															
FOR 00-02 LST	49.1	51.4	45.4	24.3	24.8	21.4	26.0	31.4	31.9	46.6	47.4	56.1	38.0	5	1471
03-05 LST	50.4	50.4	46.8	36.4	35.5	36.7	46.7	36.3	41.2	50.7	56.3	48.7	44.7	5	1531
06-08 LST	49.5	53.6	63.5	40.0	28.7	31.3	37.0	45.1	48.6	59.8	44.8	48.5	45.9	11	3918
09-11 LST	62.7	60.3	58.9	29.4	20.1	25.4	30.4	30.9	34.8	53.1	58.1	65.4	44.1	11	3956
12-14 LST	55.6	52.1	42.0	20.3	15.4	18.7	20.3	20.5	24.8	37.3	47.0	60.5	34.5	11	3952
15-17 LST	51.8	44.3	32.7	15.0	12.7	13.5	15.7	17.1	18.2	29.6	47.8	61.3	30.0	11	3954
18-20 LST	54.0	50.7	45.0	14.5	12.8	13.8	13.4	14.9	22.8	36.5	49.2	55.5	31.9	11	3945
21-23 LST	51.1	56.1	37.1	25.2	20.2	20.8	21.8	29.8	24.6	42.1		58.5	36.9	4	1399
P FREQ LES 300 FT A/D LES 1 MI															
FOR 00-02 LST	15.5	25.7	14.3	4.5	4.1	1.7	4.1	4.1	5.0	14.4	17.5	13.6	10.4	5	1471
03-05 LST	15.4	24.8	16.1	11.9	5.6	7.5	12.3	7.3	8.4	16.7	23.9	11.2	13.4	5	1531
06-08 LST	15.3	17.2	26.0	8.9	6.2	5.2	4.5	8.7	15.7	23.3	15.6	15.8	13.6	11	3918
09-11 LST	19.2	23.9	16.9	2.8	0.3	0.6	0.3	0.3	2.2	13.4	15.9	20.3	9.7	11	3956
12-14 LST	12.7	14.6	4.8	0.9	0.0	0.3	0.3	0.0	1.2	5.4	8.8	16.2	5.4	11	3952
15-17 LST	13.5	13.7	4.2	0.9	0.0	0.3	0.0	0.0	0.6	2.4	8.5	21.4	5.5	11	3954
18-20 LST	16.8	15.0	8.9	1.9	0.3	0.9	1.2	0.6	1.5	5.6	10.5	16.4	6.6	11	3945
21-23 LST	15.2	25.5	7.3	1.7	0.8	2.5	0.8	0.0	2.5	5.8	18.8	12.2	7.8	4	1399

YPENBUHC, NETHERLANDS

MEAN NUMBER OF DAYS

PARAMETER DESCRIPTION		JAN	FEB	MAR	APR	MAY	JUN	JUL	AUG	SEP	OCT	NOV	DEC	ANN	PDR (YRS)	NO. OBS
CIG = GTR 1000 FT AND VSBY = GTR 3 MI	00 LST	18.4	14.6	17.4	24.3	25.1	25.3	23.9	23.8	21.9	19.9	17.0	15.2	246.8	5	1471
	06 LST	17.2	14.6	12.7	20.3	23.7	22.4	22.0	19.1	17.5	14.7	18.3	17.9	220.4	11	3918
	12 LST	16.0	15.4	20.8	26.8	28.9	27.0	28.5	28.0	25.9	22.8	18.7	14.3	273.1	11	3952
	18 LST	16.3	15.2	18.5	27.3	29.0	27.5	29.0	28.3	25.3	21.2	18.0	15.9	271.5	11	3945
CIG = GTR 2000 FT AND VSBY = GTR 3 MI W/SFC WND LES 10 KTS	00 LST	4.2	6.1	8.3	14.0	15.8	17.6	17.1	13.8	12.6	8.4	7.0	4.9	129.8	5	1471
	06 LST	4.0	4.2	4.7	8.6	12.9	13.2	12.2	10.7	8.4	5.9	7.0	4.9	96.7	11	3913
	12 LST	2.4	3.3	4.4	5.6	7.9	9.2	8.7	9.6	7.8	5.7	4.1	2.5	71.2	11	3948
	18 LST	4.2	5.6	7.9	12.3	12.2	13.7	14.4	17.3	15.0	12.4	6.0	4.3	125.3	11	3938
SFC WND = GTR 17 KTS AND NO PRECIP.	00 LST	4.5	2.3	2.6	1.6	1.0	1.2	1.2	1.0	0.7	2.5	1.5	5.1	25.2	5	1469
	06 LST	5.1	3.5	2.9	1.8	1.5	1.1	1.4	1.2	1.2	1.4	3.3	5.5	29.9	11	3903
	12 LST	6.4	5.8	7.3	7.2	5.7	4.5	4.0	3.6	4.2	4.2	3.6	5.9	62.4	11	3950
	18 LST	4.7	3.2	3.2	3.3	3.0	2.3	2.7	1.2	1.9	1.3	2.3	3.7	32.8	11	3939
SFC WND 4-10 KTS AND TMP 33-89 DEG F AND NO PRECIP.	00 LST	4.2	5.1	9.1	14.0	12.2	14.2	10.4	12.0	12.3	9.3	9.1	9.1	121.0	5	1469
	06 LST	6.3	5.4	7.7	11.1	14.5	14.2	12.1	11.2	11.8	11.6	9.8	6.9	122.6	11	3903
	12 LST	6.4	5.9	8.5	8.0	10.1	12.4	12.3	12.6	9.9	9.6	8.5	7.4	111.6	11	3946
	18 LST	7.4	6.5	11.9	13.5	13.0	15.2	15.8	15.2	14.8	13.0	10.0	7.4	143.7	11	3937
SKY COVER LES 3/10 AND VSBY = GTR 3 MI	00 LST	5.6	6.4	9.1	10.2	11.0	10.7	8.3	7.4	7.0	5.0	5.0	3.5	89.2	5	1471
	06 LST	5.3	3.8	2.3	5.0	5.8	5.9	4.2	2.2	2.4	1.4	2.9	4.1	45.3	11	3922
	12 LST	2.6	2.7	3.6	5.1	6.6	4.9	4.0	2.6	2.9	3.7	1.8	1.2	41.7	11	3951
	18 LST	5.2	4.0	4.8	8.5	7.2	7.6	7.4	5.6	5.4	5.4	2.9	3.4	67.4	11	3944
CIG = GTR 2500 FT AND VSBY = GTR 3 MI	00 LST	10.6	11.0	14.8	20.0	19.9	20.5	19.6	17.1	17.3	11.6	12.9	10.5	185.8	5	1471
	06 LST	11.1	9.3	8.7	14.0	18.9	16.8	14.8	12.5	11.1	8.0	11.8	11.0	148.0	11	3918
	12 LST	9.9	9.6	13.4	17.9	20.5	18.6	16.8	17.2	15.3	13.5	11.6	9.0	173.3	11	3952
	18 LST	10.7	10.9	13.8	22.5	23.0	22.5	22.9	22.7	19.2	15.7	10.6	9.1	203.6	11	3945
CIG = GTR 6000 FT AND VSBY = GTR 3 MI	00 LST	8.5	8.9	12.5	16.4	17.9	18.9	15.3	14.3	13.6	8.2	9.8	8.2	152.5	5	1471
	06 LST	8.5	7.1	6.8	11.5	14.7	13.7	11.3	10.0	8.4	5.8	8.8	7.6	114.2	11	3918
	12 LST	8.4	7.7	11.2	14.9	17.2	15.9	13.4	13.4	11.6	11.1	9.4	7.4	141.6	11	3952
	18 LST	9.1	8.7	11.8	20.0	20.2	20.0	20.4	20.4	16.9	13.2	8.1	6.6	175.4	11	3945
CIG = GTR 10000 FT AND VSBY = GTR 3 MI	00 LST	8.5	8.7	11.7	15.6	17.6	18.7	14.3	14.3	13.1	8.0	9.6	7.9	148.0	5	1471
	06 LST	8.4	6.9	6.4	11.0	14.4	13.5	11.0	9.9	8.3	5.8	8.4	7.5	111.5	11	3918
	12 LST	8.2	7.7	11.0	14.7	17.0	15.9	13.2	13.2	11.5	11.1	8.9	7.3	139.7	11	3952
	18 LST	8.9	8.6	11.5	19.7	19.6	19.7	19.9	20.1	16.6	13.2	8.0	6.2	172.0	11	3945

VALKENBURG, NETHERLANDS

STA NO. 06210 (IN AREA NUMBER 01)

LATITUDE 5210N

LONGITUDE 00425E

ELEVATION(FT) 0000

PARAMETER DESCRIPTION	JAN	FEB	MAR	APR	MAY	JUN	JUL	AUG	SEP	OCT	NOV	DEC	ANN	POR (YRS)	NO. OBS
ABS MAX TMP (F)	54	63	66	79	84	90	90	90	91	75	64	57	91	11	3930
MEAN MAX TMP (F)	41	41	47	53	60	65	68	68	65	57	48	44	55	11	3930
MEAN MIN TMP (F)	34	32	36	40	46	52	56	56	53	47	40	37	44	11	3925
ABS MIN TMP (F)	10	1	12	28	32	39	41	43	39	25	23	14	1	11	3925
MEAN NO DYS TMP = DR GTR 90(F)	0.0	0.0	0.0	0.0	0.0	0.1	0.2	0.1	0.1	0.0	0.0	0.0	0.5	11	3930
MEAN NO DYS TMP = DR LES 32(F)	12.3	12.9	10.3	2.7	0.1	0.0	0.0	0.0	0.0	1.1	4.5	8.6	52.5	11	3925
MEAN NO DYS TMP = DR LES 0(F)	0.0	0.0	0.0	0.0	0.0	0.0	0.0	0.0	0.0	0.0	0.0	0.0	0.0	11	3925
MEAN DEW PT TMP (F)	34	33	36	40	46	52	56	56	53	47	40	37	44	11	30974
MEAN REL HUM (PCT)	87	87	84	80	80	79	82	92	83	85	86	88	84	11	30961
MEAN PRESS ALT (FT)	-44	-30	-2	-17	-62	-77	-67	-35	-70	-33	14	29	-32	0	-50
MEAN PRECIP (IN)	3.60	2.15	1.71	1.48	1.58	1.85	2.69	3.78	3.36	2.94	2.77	2.69	30.6	11	3829
MEAN SNOW FALL (IN)					0.0	0.0	0.0	0.0	0.0					11	-29
MEAN NO DYS PRCP = DR GTR 0.1 IN	7.9	6.2	5.4	4.4	4.9	5.5	7.6	9.2	9.4	8.5	8.7	8.7	86.4	11	3829
MEAN NO DYS SNFL = DR GTR 1.5 IN					0.0	0.0	0.0	0.0	0.0					11	-29
MEAN NO DYS W/OCUR VSBY LES 1/2 MI	6.0	6.7	6.9	2.2	2.5	1.4	1.7	1.8	3.7	6.4	5.4	7.0	51.7	11	3941
MEAN NO DYS TSTMS	0.1	0.4	0.5	1.1	1.2	2.6	5.6	6.4	3.9	2.4	1.4	0.2	25.8	11	3941
P FREQ WND SPD = DR GTR 17 KTS	26.6	18.8	16.4	17.1	13.4	9.6	13.1	9.6	13.9	15.9	19.0	21.8	16.2	11	31132
P FREQ WND SPD = DR GTR 28 KTS	2.8	2.3	2.0	1.0	0.4	0.1	0.4	0.2	0.3	1.1	1.5	2.2	1.2	11	31182
P FREQ LES 5000 FT A/D LES 5 MI	78.8	75.8	76.9	53.9	52.5	51.2	58.5	57.7	63.1	71.9	79.2	79.6	66.6	11	31423
P FREQ LES 1500 FT A/D LES 3 MI															
FOR 00-02 LST	45.6	44.5	45.6	23.5	21.1	21.4	23.1	25.9	29.5	39.3	45.6	48.6	34.5	11	3919
03-05 LST	51.4	42.1	49.1	28.3	32.7	38.0	42.2	34.0	33.7	41.9	45.9	51.4	40.9	11	3929
06-08 LST	47.7	52.2	63.1	38.7	33.6	35.0	39.4	44.9	48.8	60.4	48.1	50.2	46.8	11	3927
09-11 LST	45.6	60.8	60.9	31.4	22.2	24.8	35.1	31.7	40.4	56.1	56.9	62.1	45.3	11	3962
12-14 LST	44.4	53.4	45.1	24.1	19.6	22.3	27.2	20.9	26.8	39.6	50.6	60.7	37.2	11	3953
15-17 LST	54.3	48.1	37.0	18.2	16.0	15.5	18.9	19.9	20.6	34.4	50.0	56.2	32.4	11	3966
18-20 LST	55.7	52.1	46.7	19.1	15.7	13.1	16.7	15.1	22.6	43.0	53.3	54.9	34.0	11	3957
21-23 LST	46.6	45.9	41.0	17.2	19.8	21.5	25.4	20.8	24.1	36.9	46.3	50.9	33.0	11	3856
P FREQ LES 300 FT A/D LES 1 MI															
FOR 00-02 LST	12.6	16.9	14.2	5.2	4.5	3.4	2.7	6.3	4.9	12.6	12.5	16.4	9.4	11	3919
03-05 LST	11.9	15.1	18.3	8.0	8.3	8.9	8.8	8.3	10.0	13.8	15.5	15.9	11.9	11	3929
06-08 LST	13.8	19.3	26.5	9.7	7.1	4.3	5.4	8.6	13.5	23.1	16.1	16.8	13.9	11	3927
09-11 LST	23.3	28.8	20.7	5.0	2.1	1.8	1.2	1.8	3.7	13.6	21.4	26.0	12.5	11	3962
12-14 LST	15.5	19.2	8.6	0.9	0.6	1.2	0.9	0.9	1.2	5.4	10.0	21.1	7.1	11	3953
15-17 LST	14.0	16.9	6.2	1.6	0.9	1.8	1.2	0.9	0.9	4.7	10.0	21.9	6.8	11	3966
18-20 LST	15.8	19.9	12.1	1.9	1.5	2.1	1.8	1.2	1.2	8.6	12.5	17.8	8.0	11	3957
21-23 LST	12.8	18.2	10.5	1.0	2.7	2.8	2.4	1.5	3.4	8.8	13.0	16.6	7.8	11	3856

VALKENBURG, NETHERLANDS

MEAN NUMBER OF DAYS

PARAMETER DESCRIPTION		JAN	FEB	MAR	APR	MAY	JUN	JUL	AUG	SEP	OCT	NOV	DEC	ANN	POR (YRS)	NO. OBS
CIG = GTR 1000 FT AND VSBY = GTR 3 MI	00 LST	18.6	16.6	18.7	24.3	26.4	25.1	25.9	25.0	23.5	20.9	18.5	17.2	260.7	11	3919
	06 LST	19.0	15.3	13.4	20.7	22.8	21.3	21.9	20.2	18.4	15.0	17.6	17.5	223.1	11	3927
	12 LST	14.1	14.6	19.8	25.9	27.9	25.8	26.8	28.2	25.2	22.0	17.8	15.1	265.2	11	3953
	18 LST	16.2	15.0	18.0	26.8	28.0	27.5	28.1	28.5	25.5	19.7	17.1	15.9	266.3	11	3957
CIG = GTR 2000 FT AND VSBY = GTR 3 MI W/SFC WND LES 10 KTS	00 LST	5.3	6.5	8.4	14.1	15.9	16.9	16.3	16.9	11.5	9.6	5.9	5.9	133.2	11	3918
	06 LST	4.1	4.2	4.2	9.4	11.5	12.7	10.6	9.9	8.3	4.9	5.7	4.5	90.0	11	3927
	12 LST	2.3	3.2	3.8	4.6	6.5	6.2	6.4	8.3	7.1	5.2	3.0	3.1	59.7	11	3953
	18 LST	4.1	6.0	7.4	10.9	12.3	11.8	12.1	16.3	14.5	8.7	5.2	4.7	114.0	11	3957
SFC WND = GTR 17 KTS AND NO PRECIP.	00 LST	4.2	3.2	2.7	1.3	0.8	0.6	0.9	0.9	1.9	1.3	3.3	3.9	25.0	11	3918
	06 LST	4.7	2.9	2.3	1.5	1.2	1.2	1.3	0.6	1.8	2.1	2.8	4.1	26.5	11	3930
	12 LST	5.8	4.5	5.3	6.2	7.1	4.8	4.9	3.6	3.2	3.9	4.6	4.7	58.6	11	3955
	18 LST	4.5	2.7	2.6	3.8	3.4	3.0	3.4	1.3	2.1	1.8	2.8	3.7	35.1	11	3957
SFC WND 4-10 KTS AND TMP 33-89 DEG F AND NO PRECIP.	00 LST	5.2	5.3	9.0	12.5	12.7	11.7	11.2	8.7	8.7	10.2	8.2	7.4	110.8	11	3915
	06 LST	5.3	5.3	7.6	9.3	12.7	14.4	10.7	10.7	9.1	9.4	9.3	6.2	110.0	11	3927
	12 LST	5.8	5.7	8.4	7.5	8.4	9.1	10.1	10.6	8.6	10.0	8.1	7.5	99.8	11	3950
	18 LST	5.6	6.2	11.0	11.8	11.5	11.9	13.2	13.6	12.6	11.2	8.9	8.0	125.5	11	3954
SKY COVER LES 3/10 AND VSBY = GTR 3 MI	00 LST	5.3	6.9	8.7	11.2	11.4	9.7	8.5	9.1	6.5	7.1	5.9	5.4	95.7	11	3919
	06 LST	6.2	3.9	2.5	4.5	5.4	4.9	3.7	2.1	1.8	1.7	3.1	4.2	44.0	11	3930
	12 LST	2.7	3.0	3.7	5.4	5.5	5.3	4.3	2.7	2.8	3.4	1.3	1.2	41.3	11	3954
	18 LST	4.5	3.4	5.0	7.9	6.6	6.7	6.6	4.8	4.3	3.8	2.9	3.4	59.9	11	3957
CIG = GTR 2500 FT AND VSBY = GTR 3 MI	00 LST	12.2	12.4	13.4	19.4	20.5	20.4	19.5	19.0	16.8	15.2	12.6	12.1	193.5	11	3919
	06 LST	11.5	9.6	8.1	14.3	16.5	15.9	13.6	12.5	10.7	8.0	11.3	10.7	142.7	11	3927
	12 LST	9.9	10.4	12.5	17.6	19.8	19.1	17.0	18.9	16.5	13.0	10.5	8.2	173.4	11	3953
	18 LST	9.6	10.3	13.5	21.0	22.0	23.1	21.8	22.7	19.3	14.5	9.4	10.4	197.6	11	3957
CIG = GTR 6000 FT AND VSBY = GTR 3 MI	00 LST	9.4	9.9	10.8	15.8	16.9	18.2	16.3	16.5	13.8	12.4	10.6	9.6	160.2	11	3919
	06 LST	9.2	7.3	6.3	11.9	13.5	13.4	10.9	10.4	8.0	6.3	8.4	8.0	113.6	11	3927
	12 LST	8.6	9.1	10.8	15.4	17.2	16.7	15.5	16.1	13.8	10.3	8.5	6.8	148.8	11	3953
	18 LST	7.9	8.9	11.8	19.5	18.8	20.4	19.6	20.2	16.8	12.9	.8	8.1	172.7	11	3957
CIG = GTR 10000 FT AND VSBY = GTR 3 MI	00 LST	9.4	9.9	10.3	15.7	16.8	17.9	16.1	16.2	13.6	12.4	10.4	9.5	158.2	11	3919
	06 LST	9.2	7.3	6.0	11.6	13.2	13.4	10.9	10.3	7.9	6.1	8.2	8.0	112.1	11	3927
	12 LST	8.4	8.8	10.7	15.2	17.1	16.6	15.5	16.0	13.6	10.3	8.4	6.7	147.3	11	3953
	18 LST	7.9	8.7	11.4	19.2	18.8	20.4	19.3	20.0	16.7	12.7	7.8	8.0	170.9	11	3957

IJMUIDEN, NETHERLANDS

STA NO. 06225 (IN AREA NUMBER 01)

LATITUDE 5228N

LONGITUDE 00434E

ELEVATION(F) 00072

PARAMETER DESCRIPTION	JAN	FEB	MAR	APR	MAY	JUN	JUL	AUG	SEP	OCT	NOV	DEC	ANN	POR (YRS)	NO. OBS
ABS MAX TMP (F)	54	57	66	77	81	84	86	84	84	72	64	57	86	7	2216
MEAN MAX TMP (F)	40	37	45	49	57	63	66	67	65	57	49	45	53	7	2216
MEAN MIN TMP (F)	34	30	37	41	47	53	58	58	55	50	42	39	45	7	2220
ABS MIN TMP (F)	16	5	19	30	32	41	46	50	45	37	27	18	5	7	2220
MEAN NO DYS TMP = DR GTR 90(F)	0.0	0.0	0.0	0.0	0.0	0.0	0.0	0.0	0.0	0.0	0.0	0.0	0.0	7	2216
MEAN NO DYS TMP = DR LES 32(F)	12.2	15.8	8.9	1.0	0.2	0.0	0.0	0.0	0.0	0.0	2.8	4.8	45.7	7	2220
MEAN NO DYS TMP = DR LES 0(F)	0.0	0.0	0.0	0.0	0.0	0.0	0.0	0.0	0.0	0.0	0.0	0.0	0.0	7	2220
MEAN DEW PT TMP (F)	33	30	36	38	45	50	56	56	52	48	41	39	44	7	17755
MEAN REL HUM (PCT)	85	87	84	80	77	78	81	80	77	81	84	88	82	7	17741
MEAN PRESS ALT (FT)														0	0
MEAN PRECIP (IN)	2.63	4.07	1.50	0.99	1.57	1.36	2.52	3.27	3.22	3.09	1.80	1.92	27.9	7	2179
MEAN SNOW FALL (IN)				0.0	0.0	0.0	0.0	0.0	0.0	0.0				7	-29
MEAN NO DYS PRCP = DR GTR 0.1 IN	8.4	5.4	5.4	3.0	4.5	4.3	8.0	8.5	8.9	9.1	5.4	6.7	77.6	7	2179
MEAN NO DYS SNFL = DR GTR 1.5 IN				0.0	0.0	0.0	0.0	0.0	0.0	0.0				7	-29
MEAN NO DYS W/OCUR VSBY LES 1/2 MI	5.8	8.0	5.6	3.5	1.8	1.7	1.6	1.0	1.2	3.2	5.9	6.0	45.3	7	2236
MEAN NO DYS TSTMS	1.1	0.1	0.2	1.1	1.8	2.5	4.5	4.7	4.7	1.9	1.2	1.3	25.1	7	2236
P FREQ WND SPD = DR GTR 17 KTS	50.7	33.2	27.2	27.7	31.9	31.6	37.7	31.5	35.9	46.8	33.9	40.7	35.7	7	17742
P FREQ WND SPD = DR GTR 28 KTS	17.4	7.3	4.5	2.8	5.3	3.6	7.4	7.9	11.3	13.7	9.5	11.6	8.5	7	17742
P FREQ LES 5000 FT A/D LES 3 MI	74.6	72.8	73.7	54.0	49.5	47.1	56.1	56.8	54.9	72.4	74.3	77.4	63.6	7	17771
P FREQ LES 1500 FT A/D LES 3 MI															
FDR 00-02 LST	26.3	34.5	26.1	10.6	7.6	6.2	12.0	9.4	8.3	16.6	24.4	29.0	17.6	7	2220
03-05 LST	29.9	40.2	31.7	15.7	8.6	11.7	13.4	11.8	10.0	16.5	23.9	29.4	20.2	7	2230
06-08 LST	31.2	40.5	43.5	18.3	16.3	15.8	19.7	21.5	21.1	28.0	27.9	29.0	26.1	7	2220
09-11 LST	42.4	45.6	45.9	16.3	11.8	13.3	15.1	16.1	21.8	27.3	37.8	40.7	27.8	7	2231
12-14 LST	40.9	41.7	30.4	16.1	8.7	10.7	13.2	9.9	12.8	22.4	28.9	35.7	22.6	7	2220
15-17 LST	35.3	43.1	30.1	12.4	5.9	8.9	10.2	8.6	10.7	22.4	29.9	36.9	21.2	7	2228
18-20 LST	30.3	42.5	32.6	11.1	7.1	7.9	11.5	8.3	6.7	17.5	26.9	32.4	19.6	7	2215
21-23 LST	27.2	35.3	27.2	8.4	7.0	10.0	12.4	10.2	4.5	17.0	25.4	28.6	17.8	7	2226
P FREQ LES 300 FT A/D LES 1 MI															
FDR 00-02 LST	8.1	14.3	8.7	3.3	2.2	1.1	0.0	0.0	0.0	3.9	9.5	7.9	4.9	7	2220
03-05 LST	8.2	17.2	8.6	6.2	1.1	1.7	2.7	1.6	1.1	3.8	8.5	10.7	6.0	7	2230
06-08 LST	9.7	16.7	12.0	7.8	3.3	2.8	3.3	3.3	3.9	6.6	10.0	9.8	7.4	7	2220
09-11 LST	16.3	25.4	13.0	5.1	1.6	1.7	2.7	1.1	1.7	3.8	12.9	15.9	8.4	7	2231
12-14 LST	10.2	22.0	4.9	2.8	1.6	1.1	2.2	0.5	1.1	6.6	8.5	10.8	6.0	7	2220
15-17 LST	8.2	21.0	4.3	2.2	1.6	1.1	1.1	0.0	0.6	3.3	5.5	9.3	4.9	7	2228
18-20 LST	5.9	20.4	7.1	2.2	2.7	1.7	2.2	0.0	1.1	3.3	4.0	6.1	4.7	7	2215
21-23 LST	4.3	14.4	5.4	1.7	3.2	3.3	1.1	0.5	0.6	2.7	8.5	7.5	4.4	7	2226

IJMUIDEN, NETHERLANDS

MEAN NUMBER OF DAYS

PARAMETER DESCRIPTION		JAN	FEB	MAR	APR	MAY	JUN	JUL	AUG	SEP	OCT	NOV	DEC	ANN	POR (YRS)	NO. DBS
CIG = GTR 1000 FT AND VSBY = GTR 3 MI	00 LST	24.8	19.5	23.5	27.6	29.6	28.9	28.7	29.8	28.6	27.5	24.1	23.3	315.9	7	2220
	06 LST	23.5	17.8	18.5	25.3	26.9	26.7	26.5	26.0	24.8	25.2	22.9	23.9	288.0	7	2220
	12 LST	20.0	17.0	22.4	26.1	28.8	27.9	28.2	29.1	27.1	26.2	23.1	21.6	297.5	7	2220
	18 LST	23.6	17.2	21.7	27.0	29.3	28.3	28.7	29.6	29.1	27.2	22.9	22.9	307.5	7	2215
CIG = GTR 2000 FT AND VSBY = GTR 3 MI W/SFC WND LES 10 KTS	00 LST	3.6	3.8	6.9	10.3	12.4	9.8	9.9	11.8	9.5	5.8	5.6	5.5	94.9	7	2220
	06 LST	4.0	3.5	5.2	9.1	9.2	9.6	8.4	8.0	8.8	4.7	5.5	4.7	80.7	7	2220
	12 LST	2.6	4.0	5.2	5.8	5.5	6.0	6.8	5.7	6.0	4.7	4.6	4.2	81.1	7	2217
	18 LST	4.5	3.7	8.0	7.5	8.6	7.4	6.4	7.7	8.7	6.4	5.9	4.5	79.3	7	2213
SFC WND = GTR 17 KTS AND NO PRECIP.	00 LST	10.8	5.8	6.5	3.6	5.0	6.2	7.1	3.7	6.1	9.3	6.5	8.9	80.5	7	2221
	06 LST	11.6	6.8	5.2	3.6	6.9	6.2	6.2	6.1	6.1	8.5	7.3	8.9	83.4	7	2220
	12 LST	10.8	7.2	8.0	8.1	11.7	9.9	10.5	8.5	9.1	11.0	9.5	9.6	113.9	7	2217
	18 LST	8.6	7.0	6.4	8.8	8.6	8.9	10.7	7.5	9.2	8.8	7.3	8.1	99.9	7	2214
SFC WND 4-10 KTS AND TMP 33-89 DEG F AND NO PRECIP.	00 LST	2.5	3.3	7.5	10.1	13.2	10.8	10.8	12.6	10.3	8.0	8.3	7.6	105.0	7	2221
	06 LST	3.8	3.0	7.7	11.5	11.4	11.1	9.6	10.4	9.8	7.6	8.0	5.5	99.4	7	2220
	12 LST	3.5	4.3	8.9	8.3	7.9	7.2	8.6	8.3	7.2	7.8	7.3	7.1	86.4	7	2217
	18 LST	4.5	4.5	10.6	9.8	8.8	8.6	8.0	9.0	11.2	7.9	9.4	6.8	99.1	7	2214
SKY COVER LES 3/10 AND VSBY = GTR 3 MI	00 LST	8.3	9.0	11.6	13.8	14.2	14.0	10.3	11.8	11.1	8.5	7.9	7.8	128.3	7	2221
	06 LST	6.8	4.8	6.0	5.6	6.9	6.4	3.7	3.5	4.0	3.2	4.7	6.0	61.6	7	2219
	12 LST	3.0	2.6	5.3	3.3	6.4	5.0	3.7	3.4	4.5	2.5	1.9	1.6	43.2	7	2220
	18 LST	6.0	3.8	5.2	7.5	7.2	6.6	6.1	4.4	4.6	4.4	5.0	5.3	66.1	7	2216
CIG = GTR 2500 FT AND VSBY = GTR 3 MI	00 LST	15.0	13.3	17.3	20.6	21.9	22.0	19.9	20.5	21.0	17.6	15.3	14.9	219.3	7	2220
	06 LST	13.5	10.8	12.4	18.1	19.0	19.1	16.7	16.0	17.3	12.9	13.1	13.7	182.6	7	2220
	12 LST	12.3	12.3	15.8	18.6	21.9	20.7	19.4	20.4	19.4	15.4	14.3	13.0	203.5	7	2220
	18 LST	13.7	10.8	15.8	22.0	22.8	23.0	20.6	21.7	21.9	16.4	13.7	12.3	214.7	7	2215
CIG = GTR 6000 FT AND VSBY = GTR 3 MI	00 LST	10.6	10.5	13.1	16.1	17.7	18.3	15.2	16.2	16.6	12.6	10.8	10.4	168.1	7	2220
	06 LST	9.5	6.8	9.4	13.8	14.8	15.0	12.1	10.9	13.3	8.1	7.9	8.9	130.5	7	2220
	12 LST	9.0	10.0	11.7	14.5	17.3	17.0	15.3	15.8	15.2	10.5	10.4	8.7	155.4	7	2220
	18 LST	9.5	7.8	12.6	18.5	18.1	20.0	16.8	17.2	17.9	10.6	8.0	7.4	164.4	7	2215
CIG = GTR 10000 FT AND VSBY = GTR 3 MI	00 LST	10.5	10.5	13.1	16.1	17.7	17.9	15.2	16.2	16.6	12.6	10.8	10.4	167.6	7	2220
	06 LST	9.5	6.8	9.4	13.8	14.6	15.0	12.0	10.7	13.3	8.1	7.9	8.8	129.9	7	2220
	12 LST	9.0	9.8	11.7	14.5	17.1	16.8	15.3	15.6	15.2	10.5	10.4	8.7	154.6	7	2220
	18 LST	9.3	7.7	12.4	18.5	18.1	19.8	16.6	17.2	17.7	10.6	8.0	7.2	163.1	7	2215

DEN HELDER, NETHERLANDS

STA NO. 06230 (IN AREA NUMBER 01)

LATITUDE 5258N

LONGITUDE 00445E

ELEVATION(FT) 00020

PARAMETER DESCRIPTION	JAN	FEB	MAR	APR	MAY	JUN	JUL	AUG	SEP	OCT	NOV	DEC	ANN	POR (YRS)	NO. OBS
ABS MAX TMP (F)	53	59	68	76	83	87	93	87	86	77	64	54	93	37	-528
MEAN MAX TMP (F)	40	40	44	49	57	62	66	66	63	56	47	43	53	37	-28
MEAN MIN TMP (F)	34	33	36	41	47	53	57	57	54	46	40	36	45	37	-28
ABS MIN TMP (F)	6	0	19	25	31	36	44	43	38	27	13	10	0	37	-528
MEAN NO DYS TMP = DR GTR 90(F)	0.0	0.0	0.0	0.0	0.0	0.0	0.0	0.0	0.0	0.0	0.0	0.0	0.0	11	3965
MEAN NO DYS TMP = DR LES 32(F)	11.0	11.6	8.5	0.5	0.0	0.0	0.0	0.0	0.0	0.0	2.3	6.4	40.3	11	3967
MEAN NO DYS TMP = DR LES 0(F)	0.0	0.1	0.0	0.0	0.0	0.0	0.0	0.0	0.0	0.0	0.0	0.0	0.1	11	3967
MEAN DEW PT TMP (F)	34	33	36	40	46	51	56	56	53	47	41	38	44	11	31416
MEAN REL HUM (PCT)	88	86	83	79	77	77	77	77	76	81	85	88	81	43	-28
MEAN PRESS ALT (FT)														0	0
MEAN PRECIP (IN)	2.00	1.50	1.70	1.40	1.50	1.70	2.20	3.00	2.90	3.30	2.70	2.40	26.3	87	-28
MEAN SNOW FALL (IN)					0.0	0.0	0.0	0.0	0.0					37	-29
MEAN NO DYS PRCP = DR GTR 0.1 IN	6.3	4.9	5.4	4.6	4.9	4.9	6.0	7.4	7.2	7.8	6.9	7.3	73.6	87	-29
MEAN NO DYS SNFL = DR GTR 1.5 IN					0.0	0.0	0.0	0.0	0.0					37	-29
MEAN NO DYS W/OCUR VSBY LES 1/2 MI	3.6	5.3	5.4	1.6	1.5	1.1	0.9	0.4	0.6	3.1	3.9	5.3	32.7	11	3978
MEAN NO DYS TSTNS	0.3	0.3	1.0	1.0	3.0	4.0	4.0	4.0	3.0	2.0	2.0	1.0	25.6	30	-24
P FREQ WND SPD = DR GTR 17 KTS	43.9	34.2	28.8	34.0	29.2	24.6	29.9	26.3	32.0	31.3	30.6	39.4	32.0	11	31422
P FREQ WND SPD = DR GTR 28 KTS	10.6	6.3	4.8	5.5	2.3	1.4	2.5	3.1	3.7	6.6	4.6	10.6	5.2	11	31422
P FREQ LES 3000 FT A/D LES 5 MI	69.2	66.4	70.5	45.5	39.9	40.1	43.9	43.2	44.4	62.8	70.0	72.6	55.7	11	31485
P FREQ LES 1500 FT A/D LES 3 MI														11	3962
FOR 00-02 LST	43.3	44.3	38.9	23.7	17.4	18.1	19.9	17.9	18.5	29.6	39.9	46.9	29.9	11	3973
03-05 LST	46.0	46.0	42.8	25.8	20.4	24.7	25.4	22.9	21.0	32.5	42.1	46.4	33.0	11	3967
06-08 LST	47.2	49.2	50.1	28.2	22.1	23.0	27.0	27.4	25.5	41.8	44.2	50.1	36.3	11	3976
09-11 LST	49.7	50.8	47.8	26.0	21.8	20.7	24.8	22.3	26.0	36.4	46.9	49.7	35.2	11	3976
12-14 LST	44.7	42.1	40.5	21.6	18.9	18.7	21.4	19.9	21.3	30.7	40.3	45.6	30.5	11	3958
15-17 LST	45.3	43.7	36.1	16.9	15.9	14.9	18.6	17.1	17.1	28.8	39.2	47.9	28.5	11	3972
18-20 LST	46.3	41.4	37.6	18.1	17.8	13.8	18.5	14.0	16.8	30.9	42.2	43.0	28.4	11	3964
21-23 LST	44.3	43.3	36.6	19.4	17.9	17.3	19.3	17.9	15.8	27.8	43.0	45.4	29.0	11	3751
P FREQ LES 300 FT A/D LES 1 MI														11	3962
FOR 00-02 LST	9.5	16.5	14.5	6.0	2.7	2.5	1.5	0.9	1.8	6.6	8.4	12.5	7.0	11	3973
03-05 LST	8.6	14.2	14.1	6.0	5.3	2.4	4.4	1.8	2.1	6.3	10.3	12.7	7.4	11	3967
06-08 LST	12.1	18.1	17.1	6.0	3.2	2.8	3.0	3.0	2.4	8.7	10.3	12.8	8.3	11	3967
09-11 LST	12.1	19.1	14.7	4.1	1.8	2.4	1.5	0.6	1.5	6.2	9.4	16.0	7.5	11	3976
12-14 LST	7.6	14.6	10.4	1.6	1.8	1.5	1.8	0.0	1.2	4.5	6.6	14.3	5.5	11	3958
15-17 LST	8.9	14.6	9.5	2.8	1.2	1.5	0.9	0.3	0.6	2.7	7.2	13.0	5.3	11	3972
18-20 LST	8.3	14.9	10.4	4.1	3.3	1.5	0.9	0.3	1.5	3.9	5.6	10.4	5.4	11	3964
21-23 LST	9.1	14.3	9.6	3.3	3.8	1.3	2.2	0.6	1.3	4.1	7.3	10.5	5.6	11	3751

DEN HELDER, NETHERLANDS

MEAN NUMBER OF DAYS

PARAMETER DESCRIPTION		JAN	FEB	MAR	APR	MAY	JUN	JUL	AUG	SEP	OCT	NOV	DEC	ANN	PQR (YRS)	NO. OBS
CIG = GTR 1000 FT AND VSBY = GTR 3 MI	00 LST	20.7	18.0	21.5	25.3	28.1	26.7	27.0	27.8	27.2	24.9	21.0	19.7	287.9	11	3962
	06 LST	20.2	16.1	18.1	24.4	27.1	26.3	26.4	25.9	25.3	22.4	20.2	18.9	271.3	11	3967
	12 LST	20.6	18.5	21.0	26.5	28.2	27.1	27.8	28.6	26.9	25.2	21.1	20.4	291.9	11	3958
	18 LST	20.3	18.2	21.6	26.9	28.6	27.7	28.1	29.1	28.0	25.2	21.4	20.7	295.8	11	3964
CIG = GTR 2000 FT AND VSBY = GTR 3 MI W/SFC WND LES 10 KTS	00 LST	3.0	3.5	5.7	7.6	8.1	8.9	9.4	11.5	9.4	8.3	5.9	3.5	84.8	11	3962
	06 LST	3.1	2.9	3.7	6.6	8.3	8.0	8.7	9.2	8.1	6.2	4.5	2.7	72.0	11	3967
	12 LST	2.8	3.4	3.9	3.9	6.1	5.9	5.9	6.9	5.5	5.3	3.7	3.2	56.5	11	3958
	18 LST	2.9	4.2	6.2	6.8	6.8	8.9	7.3	9.3	8.5	7.4	4.5	3.3	76.1	11	3964
SFC WND = GTR 17 KTS AND NO PRECIP.	00 LST	9.2	6.2	5.7	6.1	5.1	4.7	5.8	5.6	5.7	5.1	4.6	8.8	72.6	11	3962
	06 LST	8.3	5.7	4.7	5.5	6.0	4.4	5.4	4.6	5.4	5.3	4.7	7.3	67.3	11	3967
	12 LST	8.5	6.9	7.2	9.0	7.8	7.0	8.3	6.9	7.7	6.2	5.3	8.1	88.9	11	3958
	18 LST	8.5	5.4	5.5	7.5	8.5	7.0	8.3	5.2	6.5	4.6	5.0	7.8	79.8	11	3965
SFC WND 4-10 KTS AND TMP 33-89 DEG F AND NO PRECIP.	00 LST	3.8	3.7	9.3	10.0	8.9	10.1	10.7	11.9	10.7	11.2	8.9	6.1	105.3	11	3961
	06 LST	3.7	3.7	7.1	8.3	8.8	9.1	8.2	10.3	9.1	10.8	8.0	5.7	92.8	11	3966
	12 LST	4.7	4.4	8.1	6.9	6.9	6.7	7.7	8.8	6.8	7.4	6.5	6.1	81.0	11	3958
	18 LST	5.5	4.4	8.1	6.8	7.0	7.6	8.3	8.2	8.0	10.2	8.5	5.0	87.6	11	3965
SKY COVER LES 3/10 AND VSBY = GTR 3 MI	00 LST	7.1	7.6	9.2	11.1	12.6	12.5	11.9	12.0	11.3	11.0	6.4	5.2	117.9	11	3962
	06 LST	5.9	6.0	4.7	7.5	8.7	8.2	6.4	5.3	5.0	5.3	5.1	5.7	73.8	11	3966
	12 LST	4.8	5.1	6.5	9.3	9.9	9.7	7.5	6.7	7.5	6.7	4.5	4.3	82.5	11	3957
	18 LST	6.6	6.6	7.7	10.0	9.8	10.1	10.0	7.5	7.2	7.2	4.8	5.1	92.6	11	3962
CIG = GTR 2500 FT AND VSBY = GTR 3 MI	00 LST	13.4	12.1	14.8	19.4	21.4	21.1	20.6	21.8	20.6	17.7	13.2	11.3	207.4	11	3962
	06 LST	11.4	11.2	11.4	17.5	20.3	19.0	17.4	18.1	18.1	12.5	12.0	10.7	179.6	11	3967
	12 LST	12.9	13.3	15.2	20.1	21.2	21.1	19.9	20.3	19.4	17.0	13.8	12.8	207.0	11	3958
	18 LST	12.2	13.9	16.0	21.7	21.8	23.0	21.6	23.5	21.3	16.8	12.0	13.0	216.8	11	3964
CIG = GTR 6000 FT AND VSBY = GTR 3 MI	00 LST	12.1	10.6	13.0	17.3	19.4	19.1	18.7	20.2	19.2	16.0	11.5	9.3	186.4	11	3962
	06 LST	10.2	9.6	9.7	16.0	18.1	16.9	15.7	16.4	16.4	10.8	11.0	9.3	160.1	11	3967
	12 LST	11.8	12.6	13.8	18.9	19.9	20.2	18.5	19.1	18.3	15.5	12.6	12.0	193.2	11	3958
	18 LST	11.1	13.0	14.4	20.4	20.7	21.9	20.4	22.6	19.9	15.0	10.3	11.5	201.2	11	3964
CIG = GTR 10000 FT AND VSBY = GTR 3 MI	00 LST	12.0	10.6	13.0	17.2	19.4	19.1	18.6	20.2	19.2	16.0	11.4	9.3	186.0	11	3962
	06 LST	10.1	9.6	9.7	15.9	18.1	16.9	15.7	16.4	16.2	10.7	11.0	9.3	159.6	11	3967
	12 LST	11.8	12.6	13.8	18.7	19.8	20.2	18.5	19.0	18.0	15.4	12.6	12.0	192.4	11	3958
	18 LST	11.1	13.0	14.4	20.2	20.6	21.9	20.3	22.3	19.9	14.9	10.3	11.4	200.3	11	3964

SCHIPHOL, NETHERLANDS

STA NO. 06240 (IN AREA NUMBER 01)

LATITUDE 5219N

LONGITUDE 00447E

ELEVATION(FT) -0010

PARAMETER DESCRIPTION	JAN	FEB	MAR	APR	MAY	JUN	JUL	AUG	SEP	OCT	NOV	DEC	ANN	POR (YRS)	NO. OBS
ABS MAX TMP (F)	55	61	66	77	88	95	91	90	91	77	63	57	95	29	-528
MEAN MAX TMP (F)	40	41	46	52	60	65	69	68	64	56	47	41	54	29	-28
MEAN MIN TMP (F)	34	34	37	43	50	55	59	59	56	48	41	35	46	29	-28
ABS MIN TMP (F)	3	-4	15	27	30	39	43	43	39	27	16	6	-4	29	-528
MEAN NO DYS TMP = DR GTR 90(F)	0.0	0.0	0.0	0.0	0.0	0.1	0.1	0.0	0.1	0.0	0.0	0.0	0.3	11	3962
MEAN NO DYS TMP = DR LES 32(F)	14.9	14.4	10.8	4.2	0.2	0.0	0.0	0.0	0.0	0.8	4.7	9.4	59.4	11	3964
MEAN NO DYS TMP = DR LES 0(F)	0.0	0.3	0.0	0.0	0.0	0.0	0.0	0.0	0.0	0.0	0.0	0.0	0.3	11	3964
MEAN DEW PT TMP (F)	33	32	36	39	45	51	55	56	52	47	40	37	44	11	31601
MEAN REL HUM (PCT)	87	84	78	73	69	69	71	72	76	81	86	88	78	29	-28
MEAN PRESS ALT (FT)	-47	-7	43	43	13	-27	3	-17	-47	33	53	33	6	0	-50
MEAN PRECIP (IN)	2.00	1.40	1.30	1.60	1.80	1.80	2.60	2.70	2.80	2.80	2.60	2.20	25.6	29	-28
MEAN SNOW FALL (IN)					0.0	0.0	0.0	0.0	0.0					29	-29
MEAN NO DYS PRCP = DR GTR 0.1 IN	6.3	4.6	4.4	5.2	5.6	5.1	6.8	7.0	7.1	7.1	6.7	6.8	72.7	29	-29
MEAN NO DYS SNFL = DR GTR 1.5 IN					0.0	0.0	0.0	0.0	0.0					29	-29
MEAN NO DYS W/OCUR VSBY LES 1/2 MI	5.9	6.7	6.2	2.3	1.2	0.7	1.3	2.1	2.8	5.4	5.6	6.9	47.1	11	3979
MEAN NO DYS TSTMS	0.3	0.3	1.0	2.0	3.0	5.0	5.0	5.0	4.0	2.0	1.0	1.0	29.6	30	-24
P FREQ WND SPD = DR GTR 17 KTS	26.8	22.3	19.6	20.4	14.6	9.7	14.8	12.0	14.3	15.4	16.5	23.2	17.5	11	31644
P FREQ WND SPD = DR GTR 28 KTS	4.9	2.8	3.5	2.1	1.1	0.4	0.7	0.6	1.2	1.1	1.6	3.4	2.0	11	31644
P FREQ LES 5000 FT A/Q LES 5 MI	71.9	67.1	66.9	43.4	39.8	40.9	44.2	44.1	48.8	61.8	70.7	75.0	56.2	11	31691
P FREQ LES 1500 FT A/Q LES 3 MI															
FOR 00-02 LST	44.2	37.2	35.4	21.0	15.9	14.1	19.0	18.5	18.2	30.7	36.8	45.4	28.0	11	3966
03-05 LST	45.0	40.3	44.1	23.6	22.4	30.8	30.7	27.4	24.3	32.4	39.6	45.6	33.9	11	3974
06-08 LST	42.6	46.8	55.3	32.3	24.9	27.3	30.6	33.9	33.6	49.6	40.8	45.1	38.6	11	3963
09-11 LST	53.9	55.5	47.6	23.5	15.9	20.7	21.8	22.3	25.4	38.2	51.4	57.4	36.1	11	3970
12-14 LST	52.4	45.3	32.1	16.6	11.6	12.0	13.4	11.9	16.2	28.3	36.1	51.5	27.3	11	3958
15-17 LST	46.4	37.3	27.7	10.3	8.5	8.6	10.6	9.7	10.4	22.8	39.7	49.1	23.4	11	3969
18-20 LST	42.6	42.4	33.7	9.1	8.6	8.0	9.2	8.0	11.9	24.9	37.5	44.8	23.4	11	3962
21-23 LST	42.3	39.0	30.1	13.2	12.9	11.3	13.9	11.5	11.9	24.9	34.7	49.1	24.6	11	3973
P FREQ LES 300 FT A/Q LES 1 MI															
FOR 00-02 LST	14.5	15.9	14.5	4.7	2.9	2.5	3.6	3.6	4.6	11.3	12.5	17.2	9.0	11	3966
03-05 LST	15.1	17.5	18.5	8.8	5.9	6.1	7.1	7.6	7.0	14.6	14.6	19.8	11.9	11	3974
06-08 LST	16.6	22.1	21.9	8.8	4.7	4.3	5.6	7.1	11.2	18.5	15.9	20.5	13.1	11	3963
09-11 LST	18.8	22.7	12.4	3.4	0.9	1.2	0.3	1.2	4.3	11.2	12.5	23.1	9.3	11	3970
12-14 LST	15.4	16.5	3.6	0.9	0.3	0.6	0.6	0.6	1.2	5.1	8.2	17.6	5.9	11	3958
15-17 LST	12.8	13.6	4.1	0.9	0.0	0.9	0.3	0.3	2.1	2.4	7.2	16.3	5.1	11	3969
18-20 LST	13.2	13.3	5.9	0.3	0.9	0.9	0.3	0.9	1.5	4.5	9.1	15.7	5.5	11	3962
21-23 LST	14.5	15.3	7.7	0.9	2.4	1.8	1.5	0.6	1.5	8.0	11.9	19.2	7.1	11	3973

SCHIPHOL, NETHERLANDS

MEAN NUMBER OF DAYS

PARAMETER DESCRIPTION		JAN	FEB	MAR	APR	MAY	JUN	JUL	AUG	SEP	OCT	NOV	DEC	ANN	PQR (YRS)	NO. OBS
CIG = GTR 1000 FT AND VSBY = GTR 3 MI	00 LST	19.0	18.6	20.9	24.6	26.7	26.6	26.1	26.2	25.3	22.3	20.4	17.9	274.6	11	3966
	06 LST	19.3	15.7	14.9	21.8	24.5	23.1	22.9	21.6	20.5	16.9	19.2	18.3	238.9	11	3963
	12 LST	16.5	17.1	23.5	26.9	29.3	28.5	28.8	29.1	26.3	24.2	20.7	16.6	287.5	11	3958
	18 LST	19.6	17.5	21.9	28.0	29.6	28.0	28.9	29.4	27.2	24.1	20.1	18.3	292.6	11	3962
CIG =GTR 2000 FT AND VSBY =GTR 3 MI W/SFC WND LES 10 KTS	00 LST	5.7	7.6	9.4	14.9	18.1	20.0	18.0	19.4	14.6	12.2	8.0	5.9	153.8	11	3966
	06 LST	6.1	5.6	5.5	10.4	11.6	14.2	12.7	14.4	11.7	6.9	8.5	5.5	113.1	11	3963
	12 LST	2.5	3.7	5.3	6.1	6.7	8.2	9.5	8.7	6.5	6.3	5.7	3.3	72.6	11	3958
	18 LST	5.9	6.6	9.3	10.7	10.4	12.5	13.3	16.6	16.4	14.9	9.0	6.5	132.1	11	3962
SFC WND = GTR 17 KTS AND NO PRECIP.	00 LST	3.4	3.1	2.9	1.9	1.2	0.7	0.8	0.4	0.6	1.4	2.2	3.3	21.9	11	3967
	06 LST	3.9	2.7	2.2	1.2	1.4	0.7	1.1	0.6	0.4	1.5	2.3	4.0	22.0	11	3964
	12 LST	5.3	5.6	6.0	7.5	6.2	4.2	5.8	4.1	4.6	4.7	3.8	4.5	62.3	11	3959
	18 LST	4.1	3.7	3.5	4.5	3.6	2.4	3.5	1.9	1.6	1.4	2.1	2.8	35.1	11	3962
SFC WND 4-10 KTS AND TMP 33-89 DEG F AND NO PRECIP.	00 LST	4.9	5.7	8.5	12.0	14.1	13.8	12.6	12.8	13.0	13.3	10.0	7.1	127.8	11	3966
	06 LST	4.3	4.0	7.4	10.5	12.1	14.1	10.3	11.2	12.7	11.3	9.0	6.7	113.6	11	3964
	12 LST	4.7	4.8	8.0	7.9	8.0	8.8	8.0	9.2	7.4	8.0	9.4	6.7	90.9	11	3959
	18 LST	6.4	7.3	10.6	9.8	10.1	11.1	12.6	13.9	13.8	15.0	10.8	5.9	127.3	11	3962
SKY COVER LES 3/10 AND VSBY = GTR 3 MI	00 LST	5.9	7.8	9.6	12.3	11.6	11.5	10.5	10.6	8.3	8.9	5.5	5.3	137.8	11	3965
	06 LST	5.3	4.9	4.2	6.2	6.9	6.4	5.9	4.6	4.4	2.5	3.9	4.7	59.9	11	3964
	12 LST	3.8	3.0	4.8	6.4	6.6	5.7	5.2	3.7	4.4	4.9	2.6	2.0	53.1	11	3958
	18 LST	6.0	4.5	6.4	10.9	9.0	9.6	8.0	6.8	7.2	7.3	4.7	4.0	84.4	11	3962
CIG = GTR 2500 FT AND VSBY = GTR 3 MI	00 LST	13.1	14.7	16.9	20.8	23.5	23.1	22.3	22.2	21.2	18.2	15.3	13.5	224.8	11	3966
	06 LST	13.3	12.0	11.0	16.8	20.5	18.6	18.6	17.7	17.5	12.0	13.7	13.1	184.8	11	3963
	12 LST	11.7	12.1	16.2	20.6	21.9	20.7	21.8	22.3	20.3	17.8	15.3	11.5	212.2	11	3958
	18 LST	13.8	13.0	17.1	25.0	25.3	25.9	25.8	25.2	23.2	19.8	14.4	13.2	242.7	11	3962
CIG = GTR 6000 FT AND VSBY = GTR 3 MI	00 LST	9.6	11.3	13.4	16.9	18.3	19.3	17.7	18.6	15.7	14.2	11.9	10.1	177.0	11	3966
	06 LST	9.7	9.2	8.7	14.1	17.3	16.0	15.8	14.6	14.5	9.3	9.5	9.0	147.7	11	3963
	12 LST	10.0	10.7	13.9	17.8	18.3	17.0	18.5	19.5	17.2	14.9	12.8	9.6	180.2	11	3958
	18 LST	11.4	10.7	14.6	22.8	22.9	23.3	23.5	23.9	20.1	16.5	10.6	9.1	209.4	11	3962
CIG = GTR 10000 FT AND VSBY = GTR 3 MI	00 LST	9.1	11.2	13.2	16.6	18.1	19.2	17.5	18.0	15.5	14.0	11.4	10.1	173.9	11	3966
	06 LST	9.6	9.1	8.6	13.7	17.0	15.4	15.3	13.9	14.2	9.0	9.4	8.8	144.0	11	3963
	12 LST	9.9	10.5	13.6	17.6	18.1	16.8	18.4	18.9	17.1	14.6	12.5	9.4	177.4	11	3958
	18 LST	11.3	10.3	14.3	22.1	22.5	22.6	23.1	23.2	19.6	16.3	10.5	8.8	204.6	11	3962

TERSCHELLINGERBANK, NETHERLANDS

STA NO. 06245 (IN AREA NUMBER 01)

LATITUDE 5329N

LONGITUDE 00508E

ELEVATION(FT) 00010

PARAMETER DESCRIPTION	JAN	FEB	MAR	APR	MAY	JUN	JUL	AUG	SEP	OCT	NOV	DEC	ANN	PDR (YRS)	NO. OBS
ABS MAX TMP (F)	50	50	54	59	63	70	77	72	77	66	57	54	77	11	3697
MEAN MAX TMP (F)	42	40	42	46	52	58	63	64	62	57	50	45	52	11	3697
MEAN MIN TMP (F)	38	36	38	43	49	54	59	61	59	53	46	41	48	11	3697
ABS MIN TMP (F)	19	18	25	34	41	45	52	52	48	41	32	27	18	11	3697
MEAN NO DYS TMP = OR GTR 90(F)	0.0	0.0	0.0	0.0	0.0	0.0	0.0	0.0	0.0	0.0	0.0	0.0	0.0	11	3697
MEAN NO DYS TMP = OR LES 32(F)	4.5	7.5	3.6	0.0	0.0	0.0	0.0	0.0	0.0	0.0	0.1	2.2	17.9	11	3697
MEAN NO DYS TMP = OR LES 0(F)	0.0	0.0	0.0	0.0	0.0	0.0	0.0	0.0	0.0	0.0	0.0	0.0	0.0	11	3697
MEAN DEW PT TMP (F)	35	34	36	40	46	51	56	57	54	49	42	39	45	11	30326
MEAN REL HUM (PCT)	84	85	81	83	84	84	84	82	80	81	82	84	83	11	30316
MEAN PRESS ALT (FT)														0	0
MEAN PRECIP (IN)	3.62	1.44	1.90	2.11	1.30	1.80	3.38	2.34	1.79	3.97	1.63	3.16	28.4	2	686
MEAN SNOW FALL (IN)				0.0	0.0	0.0	0.0	0.0	0.0	0.0	0.0			11	-29
MEAN NO DYS PRCP = OR GTR 0.1 IN	11.4	4.9	7.0	5.7	5.5	5.5	6.1	7.2	4.6	9.5	5.9	11.8	85.1	2	686
MEAN NO DYS SNFL = OR GTR 1.5 IN				0.0	0.0	0.0	0.0	0.0	0.0	0.0	0.0			11	-29
MEAN NO DYS W/OCUR VSBY LES 1/2 MI	4.7	6.2	6.4	3.2	2.5	1.1	1.6	0.6	0.6	2.1	3.3	4.6	36.9	11	3825
MEAN NO DYS TSMS	0.3	0.3	0.4	0.3	0.8	1.4	1.9	3.2	2.3	1.9	0.9	0.3	14.0	11	3825
P FREQ WND SPD = OR GTR 17 KTS	42.5	28.2	22.8	17.7	16.1	12.3	16.4	17.8	29.3	34.2	38.1	39.1	26.2	11	30404
P FREQ WND SPD = OR GTR 28 KTS	12.1	6.4	4.3	2.2	0.7	0.5	1.9	2.2	4.4	5.7	8.1	11.4	5.0	11	30404
P FREQ LES 5000 FT A/D LES 5 MI	65.8	66.7	61.4	44.8	40.7	42.9	43.4	43.2	47.4	56.3	68.5	64.8	53.8	11	17778
P FREQ LES 1500 FT A/D LES 3 MI															
FOR 00-02 LST	31.0	52.4	43.1	22.4	10.3	19.0	15.8	6.7	0.0	15.4	77.8	61.5	29.6	11	374
03-05 LST	41.7	55.6	44.9	23.9	47.2	47.1	43.6	7.1	6.9	10.9	58.8	43.8	36.0	11	630
06-08 LST	51.9	67.7	55.1	39.6	32.6	32.6	37.6	37.7	38.9	47.5	81.3	65.0	49.1	11	2434
09-11 LST	63.4	62.0	52.8	37.1	31.3	33.4	36.5	39.9	44.3	50.6	63.2	58.1	47.7	11	3811
12-14 LST	59.3	58.3	54.2	32.6	28.6	30.3	34.7	35.2	42.8	49.6	58.0	58.9	45.2	11	3797
15-17 LST	62.2	58.6	51.9	30.9	28.8	29.4	28.5	28.8	38.2	46.2	56.5	60.5	43.4	11	3806
18-20 LST	61.5	61.2	49.8	28.1	30.2	28.8	23.9	29.5	37.0	36.3	41.7	68.4	41.4	11	2355
21-23 LST	37.5	50.0	53.1	20.6	33.8	36.5	32.1	40.0	0.0	7.9	69.2	64.3	37.1	11	664
P FREQ LES 300 FT A/D LES 1 MI															
FOR 00-02 LST	31.0	45.2	39.7	20.7	10.3	19.0	15.8	0.0	0.0	10.3	72.2	61.5	27.1	11	374
03-05 LST	36.1	47.2	36.2	23.9	13.2	3.4	2.1	7.1	6.9	10.9	52.9	43.8	23.6	11	630
06-08 LST	51.9	67.7	13.0	3.5	4.7	1.1	1.3	2.0	0.9	3.7	75.0	65.0	24.2	11	2434
09-11 LST	11.4	16.7	14.2	3.8	4.1	1.7	1.0	1.0	1.8	4.2	7.8	9.2	6.4	11	3811
12-14 LST	10.2	14.0	11.3	4.1	2.7	1.1	1.3	1.7	0.9	3.3	5.5	8.3	5.4	11	3797
15-17 LST	7.6	13.0	9.8	2.2	2.1	1.4	0.7	0.3	0.6	3.3	3.9	7.4	4.4	11	3806
18-20 LST	61.5	24.5	13.1	2.8	2.1	1.4	0.7	1.3	0.6	3.3	41.7	57.9	17.6	11	2355
21-23 LST	33.3	45.0	46.9	17.6	4.6	1.4	2.9	20.0	0.0	5.3	61.5	57.1	24.6	11	664

TERSCHELLINGERBANK, NETHERLANDS

MEAN NUMBER OF DAYS

PARAMETER DESCRIPTION		JAN	FEB	MAR	APR	MAY	JUN	JUL	AUG	SEP	OCT	NOV	DEC	ANN	POR (YRS)	NO. OBS
CIG = GTR 1000 FT AND VSBY = GTR 3 MI	00 LST	21.3	14.0	17.6	23.2	27.8	24.2	26.1	28.9	30.0	27.0	6.6	11.9	258.6	11	374
	06 LST	14.9	9.0	15.7	20.9	23.2	23.2	22.2	21.0	20.4	18.6	7.5	10.8	207.4	11	2434
	12 LST	13.6	13.1	16.1	22.7	24.3	22.9	23.0	22.0	19.2	17.8	14.2	13.7	222.6	11	3797
	18 LST	11.9	12.5	17.3	24.0	23.5	22.9	25.9	24.2	20.3	22.1	17.5	11.4	233.5	11	2355
CIG = GTR 2000 FT AND VSBY = GTR 3 MI W/SFC WND LES 10 KTS	00 LST	5.3	5.3	11.7	18.1	15.1	12.8	21.2	18.6	15.6	12.7	3.3	4.7	144.4	11	374
	06 LST	6.8	3.6	5.8	7.8	10.3	10.1	9.9	9.4	7.5	4.8	0.0	3.1	79.1	11	2434
	12 LST	1.9	3.4	5.6	8.4	10.8	9.8	10.9	9.9	6.3	4.8	2.7	3.4	77.9	11	3797
	18 LST	4.7	6.8	6.8	9.1	9.7	10.9	12.4	10.0	8.5	7.8	7.5	3.2	97.4	11	2355
SFC WND = GTR 17 KTS AND NO PRECIP.	00 LST	8.6	3.8	5.0	3.0	3.3	2.1	3.3	3.5	5.2	6.5	8.2	6.8	59.3	11	3816
	06 LST	7.8	4.0	4.3	3.4	3.0	2.8	3.0	3.2	5.9	6.4	7.4	7.8	59.0	11	3813
	12 LST	7.5	5.5	6.0	4.1	5.0	3.7	5.0	5.1	6.3	7.2	7.8	8.2	71.4	11	3814
SFC WND 4-10 KTS AND THP 33-89 DEG F AND NO PRECIP.	00 LST	8.2	4.1	4.0	3.9	4.9	3.1	3.5	3.5	5.7	5.7	6.7	7.3	60.6	11	3816
	06 LST	7.5	7.4	12.3	13.7	13.1	15.1	12.6	13.9	11.9	10.3	8.1	7.2	133.1	11	3813
	12 LST	7.4	8.0	11.5	12.9	13.9	13.8	13.4	12.9	10.6	10.6	8.0	7.4	130.4	11	3808
SKY COVER LES 3/10 AND VSBY = GTR 3 MI	00 LST	7.5	7.7	12.2	13.0	13.1	15.0	13.5	13.1	10.7	10.1	6.9	8.7	131.5	11	3809
	06 LST	7.0	7.7	13.2	13.3	12.8	13.8	14.0	12.8	10.9	10.8	8.8	7.6	132.7	11	3812
	12 LST	5.6	5.6	7.9	11.4	10.6	10.3	8.3	8.6	7.9	7.6	4.3	3.9	92.0	11	3812
CIG = GTR 2500 FT AND VSBY = GTR 3 MI	06 LST	4.2	3.8	3.3	4.4	5.8	6.3	3.9	2.5	3.0	4.3	1.8	3.5	46.8	11	3815
	12 LST	3.2	3.0	3.3	6.6	6.4	6.4	5.5	3.2	3.9	4.7	1.3	2.6	50.1	11	3811
	18 LST	4.6	3.0	3.1	6.9	6.0	6.3	6.5	3.4	3.6	5.1	2.4	3.4	54.3	11	3814
CIG = GTR 6000 FT AND VSBY = GTR 3 MI	00 LST	21.3	12.6	17.6	23.2	27.8	24.2	24.4	28.9	30.0	26.2	6.6	11.9	254.7	11	374
	06 LST	14.9	9.0	12.2	15.3	18.5	17.3	16.5	16.4	16.3	14.0	5.6	10.8	166.8	11	2434
	12 LST	11.6	10.3	12.3	17.8	20.0	19.0	17.6	18.3	15.1	13.6	11.0	11.6	178.2	11	3797
CIG = GTR 10000 FT AND VSBY = GTR 3 MI	18 LST	11.9	9.7	13.8	19.1	19.8	20.0	21.2	19.6	17.5	17.7	17.5	9.7	197.5	11	2355
	00 LST	21.3	12.6	17.6	23.2	27.8	24.2	24.4	28.9	30.0	26.2	6.6	11.9	254.7	11	374
	06 LST	14.9	9.0	11.9	15.1	18.4	16.9	16.4	16.4	16.2	14.0	5.6	10.8	165.6	11	2434
CIG = GTR 10000 FT AND VSBY = GTR 3 MI	12 LST	11.5	10.3	12.0	17.7	20.0	18.9	17.2	18.2	14.9	13.6	11.0	11.5	176.8	11	3797
	18 LST	11.9	9.7	13.3	19.1	19.6	20.0	21.2	19.2	17.4	17.7	17.5	9.7	196.3	11	2355
	00 LST	21.3	12.6	17.6	23.2	27.8	24.2	24.4	28.9	30.0	26.2	6.6	11.9	254.7	11	374
CIG = GTR 10000 FT AND VSBY = GTR 3 MI	06 LST	14.9	9.0	11.4	15.0	18.3	16.8	16.3	16.2	16.0	14.0	5.6	10.8	164.3	11	2434
	12 LST	11.3	10.3	12.0	17.6	20.0	18.8	17.1	18.2	14.8	13.6	11.0	11.5	176.2	11	3797
	18 LST	11.9	9.7	13.2	19.0	19.5	19.8	21.1	19.2	17.2	17.7	17.5	9.7	195.5	11	2355

TERSCHELLING, NETHERLANDS

STA NO. 06250 (IN AREA NUMBER 01)

LATITUDE 5322N

LONGITUDE 00513E

ELEVATION(FT) 00105

PARAMETER DESCRIPTION	JAN	FEB	MAR	APR	MAY	JUN	JUL	AUG	SEP	OCT	NOV	DEC	ANN	POR (YRS)	NU. OBS
ABS MAX TMP (F)	50	50	59	68	79	82	86	82	86	70	55	54	86	11	3960
MEAN MAX TMP (F)	39	38	43	49	57	63	66	67	63	56	47	43	53	11	3960
MEAN MIN TMP (F)	35	33	36	41	47	53	57	59	56	49	42	38	46	11	3959
ABS MIN TMP (F)	14	10	19	28	32	41	48	50	43	36	25	19	10	11	3959
MEAN NO DYS TMP = DR GTR 90(F)	0.0	0.0	0.0	0.0	0.0	0.0	0.0	0.0	0.0	0.0	0.0	0.0	0.0	11	3960
MEAN NO DYS TMP = DR LES 32(F)	10.8	11.5	9.0	0.8	0.1	0.0	0.0	0.0	0.0	0.0	2.1	5.3	39.6	11	3959
MEAN NO DYS TMP = DR LES 0(F)	0.0	0.0	0.0	0.0	0.0	0.0	0.0	0.0	0.0	0.0	0.0	0.0	0.0	11	3959
MEAN DEW PT TMP (F)	33	32	35	39	45	50	55	55	52	47	41	37	43	11	30860
MEAN REL HUM (PCT)	87	88	85	81	79	78	81	80	80	84	87	89	83	11	30852
MEAN PRESS ALT (FT)														0	0
MEAN PRECIP (IN)	2.15	1.56	1.42	1.28	1.43	1.51	2.59	3.29	2.71	2.73	2.77	2.36	25.8	11	3891
MEAN SNOW FALL (IN)					0.0	0.0	0.0	0.0	0.0	0.0				11	-29
MEAN NO DYS PRCP = DR GTR 0.1 IN	6.9	4.8	4.5	3.8	4.8	2.9	7.3	9.3	8.6	7.8	9.4	8.6	79.7	11	3891
MEAN NO DYS SNFL = DR GTR 1.5 IN					0.0	0.0	0.0	0.0	0.0	0.0				11	-29
MEAN NO DYS W/DCUR VSBY LES 1/2 MI	6.4	8.1	7.4	3.2	1.6	1.1	0.7	0.6	0.8	2.9	4.4	8.0	45.2	11	3893
MEAN NO DYS TSTMS	0.2	0.1	0.2	0.3	1.5	2.1	3.5	3.6	3.5	2.3	1.1	0.7	19.1	11	3893
P FREQ WND SPD = DR GTR 17 KTS	45.6	31.0	25.7	19.1	26.4	25.0	31.1	28.3	32.4	33.5	35.6	42.6	31.4	11	28017
P FREQ WND SPD = DR GTR 28 KTS	11.2	7.9	3.5	1.9	3.4	3.5	5.5	6.0	8.1	6.6	6.8	12.5	6.4	11	28017
P FREQ LES 5000 FT A/D LES 5 MI	65.0	64.0	64.6	44.7	42.2	46.1	49.4	45.7	51.2	60.3	67.5	67.3	55.7	11	23188
P FREQ LES 1500 FT A/D LES 3 MI															
FOR 00-02 LST	39.0	46.3	31.4	23.3	9.7	16.9	17.2	13.3	16.2	30.0	41.0	43.6	27.3	11	1428
03-05 LST	39.7	44.3	40.1	22.8	30.7	39.1	42.1	27.8	16.1	27.8	42.7	47.0	35.0	11	1986
06-08 LST	50.8	52.4	60.3	42.6	34.3	35.2	39.3	40.2	39.1	53.1	51.6	50.5	45.8	11	3100
09-11 LST	60.1	60.3	57.1	36.4	32.4	32.4	38.1	39.7	38.2	49.3	60.2	62.2	47.2	11	3941
12-14 LST	58.7	53.9	54.0	28.9	28.1	27.2	33.1	32.6	32.9	47.3	53.8	58.5	42.4	11	3943
15-17 LST	58.7	55.8	47.9	26.6	25.0	23.9	26.3	24.0	30.8	39.1	56.6	56.7	39.3	11	3960
18-20 LST	50.0	49.7	51.6	27.7	26.0	22.7	25.0	28.5	30.9	39.7	41.9	47.1	36.7	11	2994
21-23 LST	36.1	41.4	38.5	19.5	25.8	28.1	31.6	18.0	11.5	22.0	42.7	48.0	30.3	11	1975
P FREQ LES 300 FT A/D LES 1 MI															
FOR 00-02 LST	23.7	25.6	22.0	10.3	4.0	4.2	5.1	1.8	1.7	7.5	20.5	27.3	12.8	11	1428
03-05 LST	25.6	27.9	28.3	10.3	3.9	1.8	1.6	2.1	1.8	9.6	28.1	32.0	14.4	11	1986
06-08 LST	27.5	29.8	16.0	5.0	3.6	1.5	1.5	3.0	3.0	6.3	15.6	32.4	12.1	11	3100
09-11 LST	14.9	20.5	14.2	3.6	1.8	0.9	0.9	2.1	3.4	7.2	9.1	15.5	7.8	11	3941
12-14 LST	13.6	15.4	9.5	2.0	0.3	0.3	0.6	1.2	2.7	5.1	7.5	14.6	6.1	11	3943
15-17 LST	9.9	14.0	8.0	3.1	1.5	0.3	0.9	0.6	1.2	3.0	6.3	12.8	5.1	11	3960
18-20 LST	21.8	16.8	11.6	2.2	0.6	0.6	1.2	0.6	1.2	5.8	17.4	28.7	9.0	11	2994
21-23 LST	20.4	22.7	20.5	5.4	2.9	0.9	2.6	0.7	2.3	7.3	17.1	29.6	11.0	11	1975

TERSCHELLING, NETHERLANDS

MEAN NUMBER OF DAYS

PARAMETER DESCRIPTION		JAN	FEB	MAR	APR	MAY	JUN	JUL	AUG	SEP	OCT	NOV	DEC	ANN	PDR (YRS)	NO, OBS
CIG = GTR 1000 FT AND VSBY = GTR 3 MI	00 LST	19.7	15.6	21.2	23.8	28.7	26.1	26.6	27.9	26.6	22.4	19.5	19.6	277.7	11	1426
	06 LST	16.2	14.2	13.7	19.2	22.3	21.6	21.4	20.3	20.6	17.0	16.6	16.5	219.6	11	3100
	12 LST	14.6	14.1	16.1	23.1	25.1	24.1	23.8	23.6	23.2	18.8	16.3	14.8	237.6	11	3943
	18 LST	17.0	15.3	16.4	23.7	24.9	24.8	25.1	23.8	23.3	20.8	18.8	17.8	251.7	11	2994
CIG = GTR 2000 FT AND VSBY = GTR 3 MI W/SFC WND LES 10 KTS	00 LST	4.2	3.1	6.4	9.3	10.7	9.9	12.1	9.3	8.2	5.7	6.8	5.1	90.8	11	1282
	06 LST	2.8	3.3	3.7	6.5	6.6	6.0	7.0	7.1	6.1	3.9	3.5	4.4	60.9	11	2792
	12 LST	2.0	2.5	3.3	5.0	6.2	5.1	6.8	7.3	5.7	4.3	2.9	2.9	54.0	11	3595
	18 LST	2.0	3.6	4.6	6.3	7.7	7.0	7.7	7.7	7.0	6.7	5.5	2.8	68.6	11	2661
SFC WND = GTR 17 KTS AND NO PRECIP.	00 LST	11.0	7.1	6.7	4.1	5.9	5.3	6.2	5.2	5.9	7.0	7.8	10.2	82.4	11	3553
	06 LST	10.1	6.5	6.6	3.5	5.7	5.1	6.8	4.4	5.9	7.3	7.5	9.2	78.6	11	3616
	12 LST	10.9	6.8	7.0	5.8	8.2	6.7	9.1	7.9	7.7	7.5	7.8	9.6	95.0	11	3599
	18 LST	9.9	5.8	4.3	4.3	6.0	6.4	8.6	5.1	5.6	6.0	7.2	10.1	79.3	11	3613
SFC WND 4-10 KTS AND TMP 33-89 DEG F AND NO PRECIP.	00 LST	4.6	4.0	8.6	12.0	11.3	10.8	9.7	11.6	10.0	8.0	4.9	5.5	101.0	11	3547
	06 LST	5.4	5.1	7.5	13.2	10.3	9.7	9.0	8.8	9.0	8.0	6.6	5.5	98.1	11	3614
	12 LST	4.2	4.7	8.0	8.9	9.2	8.9	9.0	10.3	8.9	7.2	6.9	5.8	92.0	11	3596
	18 LST	5.2	4.3	8.2	10.4	9.4	9.7	8.7	9.7	9.3	8.1	7.1	5.3	95.4	11	3609
SKY COVER LES 3/10 AND VSBY = GTR 3 MI	00 LST	6.6	6.6	9.7	11.5	12.1	9.6	9.0	10.6	9.4	8.5	4.6	5.7	103.9	11	3890
	06 LST	5.4	5.2	4.4	4.7	6.8	6.2	5.2	3.7	4.0	4.4	3.4	4.9	58.3	11	3959
	12 LST	2.9	3.2	4.2	6.7	7.5	6.9	5.1	3.8	3.9	4.2	2.0	2.7	53.1	11	3945
	18 LST	5.7	4.3	4.6	8.2	7.7	6.6	6.4	4.3	4.2	5.2	4.2	4.3	65.7	11	3961
CIG = GTR 2500 FT AND VSBY = GTR 3 MI	00 LST	17.8	14.4	20.8	21.7	27.2	23.1	24.4	25.5	22.5	20.9	15.5	15.6	249.4	11	1426
	06 LST	13.6	12.1	10.5	14.6	17.6	16.2	15.5	15.9	14.9	11.5	12.1	13.5	168.0	11	3100
	12 LST	10.3	10.9	11.9	18.4	18.8	18.3	15.8	17.2	15.7	12.7	10.9	10.6	171.5	11	3943
	18 LST	13.2	12.6	13.2	19.2	19.8	20.3	20.4	19.6	17.0	15.9	15.3	14.9	201.4	11	2994
CIG = GTR 6000 FT AND VSBY = GTR 3 MI	00 LST	17.6	14.2	20.2	21.5	27.2	22.8	24.1	25.2	21.7	20.9	15.1	15.3	245.8	11	1426
	06 LST	13.4	12.1	10.1	14.2	16.9	15.2	15.0	15.3	14.0	11.0	11.4	12.6	161.2	11	3100
	12 LST	9.5	10.4	11.4	17.4	18.3	16.8	14.5	16.0	14.5	11.6	10.5	10.2	161.1	11	3943
	18 LST	12.7	12.3	13.0	18.6	18.8	19.2	19.7	18.9	16.1	15.4	14.3	14.9	193.9	11	2994
CIG = GTR 10000 FT AND VSBY = GTR 3 MI	00 LST	17.6	14.2	20.2	21.3	27.2	22.8	24.1	25.2	21.7	20.9	15.1	15.3	245.8	11	1426
	06 LST	13.4	12.1	10.0	14.1	16.9	15.2	15.0	15.3	14.0	11.0	11.4	12.6	161.0	11	3100
	12 LST	9.5	10.4	11.4	17.4	18.3	16.8	14.5	16.0	14.5	11.6	10.5	10.2	161.1	11	3943
	18 LST	12.7	12.3	13.0	18.6	18.8	19.2	19.6	18.9	16.1	15.4	14.3	14.9	193.8	11	2994

DE P'LT, NETHERLANDS

STA NO. 062'0 (IN AREA NUMBER 01)

LATITUDE 5206N

LONGITUDE 00511E

ELEVATION(FT) 00027

PARAMETER DESCRIPTION	JAN	FEB	MAR	APR	MAY	JUN	JUL	AUG	SEP	OCT	NOV	DEC	ANN	POR (YRS)	NO. OBS
ABS MAX TMP (F)	55	65	71	80	92	93	96	95	93	80	67	57	96	81	-534
MEAN MAX TMP (F)	40	42	48	55	63	69	71	70	66	57	48	42	56	24	-34
MEAN MIN TMP (F)	31	31	34	39	46	51	54	54	49	43	37	33	42	24	-34
ABS MIN TMP (F)	-5	-8	9	22	25	35	38	37	31	20	6	-4	-8	81	-534
MEAN NO DYS TMP = DR GTR 90(F)	0.0	0.0	0.0	0.0	0.0	0.1	0.2	0.1	0.1	0.0	0.0	0.0	0.5	11	3966
MEAN NO DYS TMP = DR LES 32(F)	16.1	14.9	12.0	5.3	0.4	0.0	0.0	0.0	0.0	1.3	5.8	10.5	66.3	11	3967
MEAN NO DYS TMP = DR LES 0(F)	0.0	0.2	0.0	0.0	0.0	0.0	0.0	0.0	0.0	0.0	0.0	0.0	0.2	11	3967
MEAN DEW PT TMP (F)	33	32	35	39	45	51	55	56	52	46	40	36	43	11	31600
MEAN REL HUM (PCT)	89	87	82	78	77	78	81	81	82	87	88	90	83	30	-32
MEAN PRESS ALT (FT)														0	0
MEAN PRECIP (IN)	2.17	1.74	1.88	1.76	2.02	2.36	2.96	3.28	2.68	2.88	2.40	2.69	28.8	88	-34
MEAN SNOW FALL (IN)						0.0	0.0	0.0	0.0					81	-29
MEAN NO DYS PRCP = DR GTR 0.1 IN	6.7	5.6	5.7	5.5	6.0	6.3	7.4	7.9	6.9	7.2	6.4	7.9	79.5	88	-29
MEAN NO DYS SNFL = DR GTR 1.5 IN						0.0	0.0	0.0	0.0					81	-29
MEAN NO DYS W/DCUR VSBY LES 1/2 MI	7.0	6.3	6.1	2.5	1.9	1.7	2.0	2.6	3.8	6.6	5.6	8.8	54.9	11	3979
MEAN NO DYS TSTMS	0.3	0.3	1.0	2.0	5.0	6.0	5.0	5.0	2.0	1.0	1.0	0.3	28.9	30	-24
P FREQ WND SPD = DR GTR 17 KTS	16.3	12.5	11.4	10.5	5.4	2.9	3.7	3.9	5.4	8.2	10.9	15.7	8.9	11	31671
P FREQ WND SPD = DR GTR 28 KTS	1.8	0.8	0.7	0.3	0.1	0.0	0.2	0.0	0.1	0.4	0.4	1.1	0.5	11	31671
P FREQ LES 5000 FT A/D LES 5 MI	77.3	73.9	70.5	51.0	47.6	47.6	53.9	53.6	55.0	68.5	76.7	80.9	63.0	11	31715
P FREQ LES 1900 FT A/D LES 3 MI															
FOR 00-02 LST	48.5	45.3	38.3	19.1	18.3	17.2	22.3	25.0	25.8	41.9	48.3	52.5	33.5	11	3967
03-05 LST	52.1	44.7	41.3	27.0	27.4	33.2	33.3	33.1	29.5	41.9	51.7	52.1	38.9	11	3975
06-08 LST	53.1	50.2	52.8	40.1	31.3	29.4	40.9	40.3	45.5	50.0	51.7	54.0	44.9	11	3965
09-11 LST	63.3	60.5	57.4	29.8	22.4	22.9	27.4	29.0	33.6	47.8	58.9	61.4	42.9	11	3974
12-14 LST	54.4	52.1	40.8	20.9	16.3	15.3	18.5	17.2	22.3	35.8	50.0	58.6	33.5	11	3964
15-17 LST	52.2	45.6	31.6	16.0	12.9	11.9	12.1	14.4	15.0	28.5	48.4	59.1	29.0	11	3972
18-20 LST	50.9	47.2	32.5	13.1	10.9	9.8	12.8	12.2	13.4	30.4	50.0	57.4	28.4	11	3965
21-23 LST	49.6	44.7	34.1	15.0	14.7	12.8	14.7	13.5	17.1	32.6	50.3	55.8	29.6	11	3974
P FREQ LES 300 FT A/D LES 1 MI															
FOR 00-02 LST	15.6	16.2	10.6	3.	2.9	3.4	3.6	5.1	7.0	15.0	11.5	18.7	9.4	11	3967
03-05 LST	15.1	14.6	12.9	8.2	6.2	9.8	9.1	9.1	9.7	17.4	14.3	16.0	11.9	11	3975
06-08 LST	15.3	16.2	20.4	11.3	5.9	6.1	7.4	10.1	16.1	22.8	15.9	16.9	13.7	11	3965
09-11 LST	21.6	23.9	17.6	4.1	0.9	0.6	0.3	1.8	3.7	14.8	19.4	25.5	11.2	11	3974
12-14 LST	15.3	16.5	3.8	0.3	0.9	0.0	0.0	0.0	1.2	5.1	10.0	18.2	5.9	11	3964
15-17 LST	13.9	13.6	2.7	0.6	0.3	0.0	0.0	0.0	0.6	3.0	11.9	17.2	5.3	11	3972
18-20 LST	16.2	13.9	5.6	0.3	0.3	0.6	0.0	0.9	1.5	3.9	11.6	19.3	6.2	11	3965
21-23 LST	15.4	14.6	6.5	0.9	0.9	0.6	1.2	0.9	3.1	10.7	11.3	19.9	7.2	11	3974

DE BILT, NETHERLANDS

MEAN NUMBER OF DAYS

PARAMETER DESCRIPTION		JAN	FEB	MAR	APR	MAY	JUN	JUL	AUG	SEP	OCT	NOV	DEC	ANN	PDR (YRS)	NO. OBS
CIG = GTR 1000 FT AND VSBY = GTR 3 MI	00 LST	17.9	16.5	20.3	25.6	26.6	26.3	25.3	24.5	23.2	19.3	16.8	15.8	258.1	11	3967
	06 LST	15.9	15.6	16.0	19.2	22.8	22.4	20.4	20.2	17.4	17.0	16.0	16.0	218.9	11	3965
	12 LST	15.4	15.3	20.6	26.4	28.5	28.0	27.7	28.5	25.6	22.5	16.9	14.8	270.2	11	3964
	18 LST	16.9	16.1	22.1	27.7	29.2	28.4	28.6	28.6	27.1	23.2	16.8	15.1	279.8	11	3963
CIG = GTR 2000 FT AND VSBY = GTR 3 MI W/SFC WND LES 10 KTS	00 LST	5.5	6.4	9.6	14.2	17.1	18.5	18.4	17.8	14.6	11.1	6.9	6.8	146.9	11	3967
	06 LST	5.1	5.7	6.7	10.2	13.8	16.1	12.1	13.3	10.6	7.6	6.0	4.8	112.0	11	3965
	12 LST	4.7	4.7	6.6	8.9	10.3	11.7	12.4	12.7	10.7	8.5	5.6	4.2	101.0	11	3964
	18 LST	5.6	7.0	11.0	14.1	14.3	15.5	16.6	20.3	18.7	14.3	6.9	4.5	148.8	11	3965
SFC WND = GTR 17 KTS AND NO PRECIP.	00 LST	2.6	1.5	1.3	1.1	0.6	0.2	0.3	0.1	0.6	1.4	1.5	2.3	13.5	11	3967
	06 LST	2.5	1.2	1.4	0.5	0.4	0.0	0.2	0.4	0.7	1.0	1.4	2.2	11.9	11	3965
	12 LST	3.1	3.1	4.1	3.0	2.8	1.1	1.2	1.0	1.4	3.2	2.4	2.9	29.3	11	3964
	18 LST	1.9	1.3	1.9	2.1	0.9	0.4	0.6	0.3	0.2	1.1	2.3	1.9	14.9	11	3965
SFC WND 4-10 KTS AND TMP 33-89 DEG F AND NO PRECIP.	00 LST	5.6	6.8	9.2	14.3	17.2	18.7	19.0	17.8	17.3	18.3	12.9	7.7	164.8	11	3967
	06 LST	5.4	4.8	8.4	13.9	16.1	16.1	14.3	16.9	16.0	16.6	10.8	7.0	146.3	11	3965
	12 LST	7.3	7.3	11.0	10.5	11.7	13.2	12.0	14.5	10.7	11.9	11.5	8.6	130.2	11	3964
	18 LST	6.9	7.2	13.5	14.0	14.7	15.4	15.7	16.8	18.1	18.0	12.5	9.5	162.7	11	3965
SKY COVER LES 3/10 AND VSBY = GTR 3 MI	00 LST	5.7	6.0	9.6	12.9	12.4	12.6	10.8	11.7	10.4	8.3	5.7	4.7	110.8	11	3967
	06 LST	6.1	5.1	4.5	5.2	7.2	6.6	5.6	4.6	4.1	3.9	3.5	4.1	60.5	11	3964
	12 LST	4.7	3.3	4.0	5.3	5.6	5.1	4.2	3.0	4.3	4.9	2.7	2.6	49.7	11	3964
	18 LST	5.5	4.9	7.4	9.7	8.9	8.4	7.3	6.5	7.3	8.1	4.5	4.4	83.4	11	3964
CIG = GTR 2500 FT AND VSBY = GTR 3 MI	00 LST	11.3	12.3	16.1	21.1	21.4	21.7	20.6	20.0	19.4	14.6	12.1	11.2	201.8	11	3967
	06 LST	11.1	10.2	11.6	14.8	18.0	17.9	14.9	15.5	13.2	11.8	11.2	10.3	160.5	11	3965
	12 LST	11.5	9.8	13.9	17.7	19.3	19.0	17.8	18.8	17.2	14.6	11.3	9.4	180.3	11	3964
	18 LST	11.4	11.7	17.2	22.9	23.8	23.3	22.6	23.4	22.7	17.6	11.1	9.5	217.2	11	3965
CIG = GTR 6000 FT AND VSBY = GTR 3 MI	00 LST	8.9	9.4	13.3	18.0	17.4	18.4	17.2	16.9	15.7	12.1	9.4	8.4	165.1	11	3967
	06 LST	8.7	7.4	8.7	12.3	14.9	14.2	11.8	13.2	10.3	9.1	8.3	7.0	125.9	11	3965
	12 LST	10.3	8.5	11.4	14.6	15.6	15.1	13.3	14.8	13.9	11.7	9.0	7.1	145.3	11	3964
	18 LST	9.4	10.0	14.7	20.6	21.0	20.5	18.9	20.3	20.3	14.7	8.9	7.1	186.4	11	3965
CIG = GTR 10000 FT AND VSBY = GTR 3 MI	00 LST	8.7	9.4	13.1	17.6	17.2	18.3	17.0	16.9	15.5	11.9	9.4	8.3	163.3	11	3967
	06 LST	8.5	7.4	8.6	11.8	14.8	13.9	11.7	13.0	10.2	8.9	8.1	6.9	123.8	11	3965
	12 LST	10.3	8.4	11.0	14.5	15.1	15.0	13.1	14.7	13.4	11.7	8.8	7.1	143.1	11	3964
	18 LST	9.2	9.7	14.4	20.3	20.5	20.3	18.7	20.0	19.9	14.6	8.8	7.0	183.4	11	3965

SOESTERBERG CITY, NETHERLANDS

STA NO. 06265 (IN AREA NUMBER 01)

LATITUDE 5207N

LONGITUDE 00516E

ELEVATION(FT) 00065

PARAMETER DESCRIPTION	JAN	FEB	MAR	APR	MAY	JUN	JUL	AUG	SEP	OCT	NOV	DEC	ANN	POR (YRS)	NO. OBS
ABS MAX TMP (F)	54	63	68	79	82	91	95	88	84	77	64	59	95	9	2934
MEAN MAX TMP (F)	39	38	48	54	62	67	70	69	65	57	47	43	55	9	2934
MEAN MIN TMP (F)	31	29	35	39	45	51	56	55	50	45	39	36	43	9	2939
ABS MIN TMP (F)	10	-6	18	25	28	37	41	39	37	28	19	14	-6	9	2939
MEAN NO DYS TMP = DR GTR 90(F)	0.0	0.0	0.0	0.0	0.0	0.1	0.7	0.0	0.0	0.0	0.0	0.0	0.8	9	2934
MEAN NO DYS TMP = DR LES 32(F)	19.1	18.3	11.8	6.5	0.9	0.0	0.0	0.0	0.0	1.1	6.8	9.6	74.1	9	2939
MEAN NO DYS TMP = DR LES 0(F)	0.0	0.5	0.0	0.0	0.0	0.0	0.0	0.0	0.0	0.0	0.0	0.0	0.5	9	2939
MEAN DEW PT TMP (F)	32	30	36	39	45	50	56	56	51	46	40	37	43	9	23004
MEAN REL HUM (PCT)	90	89	83	77	74	75	79	81	82	86	69	92	83	9	22995
MEAN PRESS ALT (FT)	-26	-10	18	47	-2	-11	13	9	-30	-16	12	22	2	0	-50
MEAN PRECIP (IN)	2.73	2.07	1.78	1.46	1.79	2.51	3.93	3.92	3.09	2.59	2.11	2.44	30.4	9	2881
MEAN SNOW FALL (IN)						0.0	0.0	0.0	0.0					9	-29
MEAN NO DYS PRCP = DR GTR 0.1 IN	8.7	6.6	5.9	4.5	5.2	7.2	8.0	9.3	8.4	7.8	7.4	8.6	87.6	9	2881
MEAN NO DYS SNFL = DR GTR 1.5 IN						0.0	0.0	0.0	0.0					9	-29
MEAN NO DYS W/OCUR VSBY LES 1/2 MI	7.4	8.0	7.3	2.4	1.7	1.7	1.6	2.6	1.6	6.3	7.0	8.1	55.7	9	2953
MEAN NO DYS TSTMS	0.4	0.0	1.1	1.4	2.1	5.0	5.5	6.9	3.0	0.3	0.3	0.7	27.2	9	2948
P FREQ WND SPD = DR GTR 17 KTS	17.9	10.2	10.0	7.2	8.1	4.8	9.7	8.5	8.3	7.8	9.9	14.7	9.8	9	23156
P FREQ WND SPD = DR GTR 28 KTS	2.5	0.8	0.9	0.1	1.0	0.1	0.5	0.3	1.0	0.3	0.6	2.3	0.9	9	23156
P FREQ LES 5000 FT A/D LES 5 MI	78.2	76.8	75.0	53.7	49.0	49.5	55.7	54.5	53.2	71.1	77.7	82.8	64.8	9	23263
P FREQ LES 1500 FT A/D LES 3 MI															
FOR 00-02 LST	56.1	51.6	47.1	24.4	18.4	18.9	23.2	21.9	21.2	45.3	53.3	64.9	37.2	9	2819
03-05 LST	53.3	53.1	52.2	35.0	31.7	38.7	44.1	36.6	32.6	47.6	53.9	60.0	44.9	9	2926
06-08 LST	53.8	56.0	66.3	44.8	33.1	35.9	41.2	47.5	45.0	61.6	62.1	57.0	50.4	9	2939
09-11 LST	62.6	65.2	59.1	34.3	23.9	24.7	32.1	31.0	30.4	52.7	60.8	66.5	45.3	9	2949
12-14 LST	59.9	51.8	37.6	23.4	13.9	14.7	20.9	20.1	22.2	35.0	52.5	60.6	34.4	9	2937
15-17 LST	53.1	47.3	32.5	17.8	11.3	11.3	14.6	17.7	18.1	33.0	50.0	60.6	30.6	9	2946
18-20 LST	58.2	52.2	38.4	15.6	11.4	13.0	12.3	15.2	15.9	34.3	52.5	61.6	31.7	9	2937
21-23 LST	52.9	47.5	39.8	16.8	14.3	17.7	17.3	18.1	14.9	38.3	49.6	61.2	32.4	9	2859
P FREQ LES 300 FT A/D LES 1 MI															
FOR 00-02 LST	19.8	21.3	15.4	4.8	3.0	3.1	4.6	4.6	5.9	15.0	18.0	25.5	11.8	9	2819
03-05 LST	19.1	20.5	19.6	12.4	5.3	10.1	7.3	9.3	8.5	16.9	20.9	22.6	14.4	9	2926
06-08 LST	21.3	25.8	27.6	10.9	6.9	6.8	6.9	13.6	15.0	26.2	23.4	23.5	17.3	9	2939
09-11 LST	29.5	28.1	20.2	4.3	1.6	0.8	2.0	1.6	5.5	12.4	22.3	29.4	13.1	9	2949
12-14 LST	19.8	18.2	5.7	1.3	0.0	1.3	0.8	0.4	1.3	5.8	11.1	22.7	7.4	9	2937
15-17 LST	20.8	17.0	5.7	1.3	0.4	0.8	0.4	0.4	2.1	5.5	11.5	20.8	7.2	9	2946
18-20 LST	20.4	20.1	9.0	1.3	0.4	1.3	0.4	2.1	1.7	9.5	13.0	20.9	8.3	9	2937
21-23 LST	19.0	20.4	7.9	1.4	0.8	3.0	0.4	2.5	2.1	11.7	16.0	21.6	8.9	9	2859

SOESTERBERG CITY, NETHERLANDS

MEAN NUMBER OF DAYS

PARAMETER DESCRIPTION		JAN	FEB	MAR	APR	MAY	JUN	JUL	AUG	SEP	OCT	NOV	DEC	ANN	POR (YRS)	NO. DBS
CIG = GTR 1000 FT AND VSBY = GTR 3 MI	00 LST	15.0	14.8	17.5	23.3	26.3	25.2	25.0	24.7	24.5	18.2	15.0	12.1	241.6	9	2819
	06 LST	15.2	13.8	11.4	18.1	22.1	20.3	19.6	17.4	17.3	13.1	12.5	14.4	195.2	9	2939
	12 LST	14.0	15.7	22.3	25.8	29.3	27.9	27.6	27.6	25.6	22.7	16.4	13.9	258.8	9	2937
	18 LST	14.8	15.1	20.1	26.8	28.7	27.6	28.7	27.6	26.4	21.3	15.6	13.7	266.4	9	2937
CIG = GTR 2000 FT AND VSBY = GTR 3 MI W/SFC WND LES 10 KTS	00 LST	6.2	7.6	10.8	18.2	20.4	21.7	19.9	20.7	19.3	11.4	8.2	5.8	170.2	9	2819
	06 LST	6.7	7.4	6.3	12.5	14.8	14.8	12.9	12.1	13.3	7.3	5.6	6.2	119.9	9	2939
	12 LST	4.3	5.0	6.8	9.0	11.3	10.7	10.0	10.6	11.1	9.7	5.8	5.3	99.6	9	2936
	18 LST	6.8	8.2	13.7	15.9	16.0	16.1	14.4	18.8	19.4	15.7	8.1	6.3	159.4	9	2937
SFC WND = GTR 17 KTS AND NO PRECIP.	00 LST	2.4	0.8	1.4	0.4	0.9	0.1	0.7	0.7	0.3	1.1	1.4	1.3	11.5	9	2814
	06 LST	2.8	0.6	1.7	0.1	0.7	0.2	0.6	0.3	1.0	0.9	1.9	2.3	13.1	9	2941
	12 LST	3.5	2.2	3.9	3.8	3.1	2.6	4.0	3.1	2.7	2.9	3.5	3.9	39.2	9	2936
	18 LST	2.7	0.7	1.1	1.1	2.0	0.7	1.7	1.0	0.6	0.9	1.4	2.3	16.2	9	2939
SFC WND 4-10 KTS AND TMP 33-89 DEG F AND NO PRECIP.	00 LST	4.6	3.8	8.4	10.8	11.1	9.8	10.1	7.8	11.1	9.0	8.0	7.8	102.3	9	2809
	06 LST	3.5	4.6	7.8	9.6	12.8	12.9	9.3	9.3	9.2	9.2	7.4	6.6	102.2	9	2940
	12 LST	4.2	6.6	9.9	9.5	12.1	11.3	9.4	11.4	10.9	11.8	10.8	9.5	117.4	9	2935
	18 LST	4.8	5.1	10.3	13.1	14.1	13.1	13.0	13.5	12.5	10.1	8.5	7.7	125.8	9	2939
SKY COVER LES 3/10 AND VSBY = GTR 3 MI	00 LST	4.8	5.3	8.2	11.7	11.6	11.9	11.3	12.2	11.9	8.5	4.4	3.8	105.6	9	2820
	06 LST	5.6	3.2	2.1	4.5	5.7	5.9	4.3	4.3	3.6	2.0	2.6	3.5	47.4	9	2941
	12 LST	3.2	3.4	4.0	5.7	4.4	3.0	2.9	2.0	3.7	4.5	1.7	2.0	40.5	9	2937
	18 LST	4.8	4.2	5.0	8.1	6.0	5.6	6.8	4.5	6.0	7.4	3.3	3.1	64.8	9	2939
CIG = GTR 2500 FT AND VSBY = GTR 3 MI	00 LST	10.3	10.6	13.9	20.0	22.3	21.8	21.4	22.8	21.1	14.3	11.7	7.9	198.1	9	2819
	06 LST	11.4	9.2	8.1	13.5	17.7	16.9	15.4	13.8	14.2	9.3	9.3	9.5	148.3	9	2939
	12 LST	9.9	10.1	13.7	16.6	19.2	19.0	16.6	17.1	18.3	15.0	11.4	9.3	176.2	9	2937
	18 LST	10.3	10.6	16.0	22.0	24.1	22.5	23.6	23.3	22.5	17.1	11.1	9.2	212.3	9	2937
CIG = GTR 6000 FT AND VSBY = GTR 3 MI	00 LST	7.0	7.6	10.9	16.9	18.0	18.4	18.5	19.3	17.0	11.4	8.4	6.0	159.4	9	2819
	06 LST	8.5	6.7	6.5	11.7	14.9	14.5	12.9	10.5	11.6	7.0	6.6	6.1	117.5	9	2939
	12 LST	8.7	8.4	10.7	13.3	14.1	15.0	12.1	12.7	14.9	12.2	10.0	7.8	139.9	9	2937
	18 LST	8.9	9.1	12.9	20.0	20.7	19.2	20.2	20.6	19.4	13.9	8.0	7.1	180.0	9	2937
CIG = GTR 10000 FT AND VSBY = GTR 3 MI	00 LST	7.0	7.6	10.9	16.5	17.2	17.8	18.5	19.0	16.7	11.4	8.2	6.0	156.8	9	2819
	06 LST	8.4	6.7	6.4	11.6	14.8	14.5	12.7	10.5	11.5	7.0	6.4	6.1	116.6	9	2939
	12 LST	8.7	8.2	10.6	13.3	14.1	14.8	12.1	12.7	14.5	12.1	9.7	7.4	138.2	9	2937
	18 LST	8.6	9.1	12.6	19.6	20.4	18.9	19.9	20.2	19.2	13.9	7.8	7.0	177.2	9	2937

LEEWARDEN, NETHERLANDS

STA NO. 06270 (IN AREA NUMBER 01)

LATITUDE 5313N

LONGITUDE 00545E

ELEVATION(FT) 00004

PARAMETER DESCRIPTION	JAN	FEB	MAR	APR	MAY	JUN	JUL	AUG	SEP	OCT	NOV	DEC	ANN	POR (YRS)	NO. OBS
ABS MAX TMP (F)	52	59	64	75	82	90	91	88	91	73	61	54	91	11	3950
MEAN MAX TMP (F)	39	39	45	52	60	65	68	68	64	56	47	42	54	11	3950
MEAN MIN TMP (F)	32	30	34	39	45	51	55	55	51	45	39	36	43	11	3958
ABS MIN TMP (F)	10	-6	14	23	28	39	43	45	39	28	21	10	-6	11	3958
MEAN NO DYS TMP = DR GTR 90(F)	0.0	0.0	0.0	0.0	0.0	0.1	0.1	0.0	0.1	0.0	0.0	0.0	0.0	11	3950
MEAN NO DYS TMP = DR LES 32(F)	15.4	15.8	13.3	4.9	0.7	0.0	0.0	0.0	0.0	0.9	5.6	9.9	66.5	11	3958
MEAN NO DYS TMP = DR LES 0(F)	0.0	0.3	0.0	0.0	0.0	0.0	0.0	0.0	0.0	0.0	0.0	0.0	0.0	11	3958
MEAN DEW PT TMP (F)	32	31	35	39	46	51	55	56	52	46	40	36	43	11	30330
MEAN REL HUM (PCT)	91	90	86	82	79	79	82	83	83	86	90	92	85	11	30320
MEAN PRESS ALT (FT)	-38	-30	-10	17	-41	-43	-17	-14	-56	-35	-6	8	-21	0	-50
MEAN PRECIP (IN)	2.08	1.73	1.85	1.61	1.77	2.17	2.84	3.43	2.68	3.15	2.68	2.64	28.6	40	-122
MEAN SNOW FALL (IN)						0.0	0.0	0.0	0.0					11	-29
MEAN NO DYS PRCP = DR GTR 0.1 IN	6.5	5.6	5.7	5.2	5.5	5.9	7.2	8.1	6.9	7.6	6.9	7.8	78.9	40	-29
MEAN NO DYS SNFL = DR GTR 1.5 IN						0.0	0.0	0.0	0.0					11	-29
MEAN NO DYS W/OCUR VSBY LES 1/2 MI	6.8	7.3	7.7	2.9	2.4	0.7	1.1	1.7	2.8	5.9	7.1	8.4	54.8	11	3836
MEAN NO DYS TSTMS	0.5	0.6	0.6	0.7	2.9	2.8	5.6	6.0	3.6	2.1	0.5	0.9	26.8	11	3836
P FREQ WND SPD = DR GTR 17 KTS	22.8	16.9	15.9	12.0	8.5	5.3	7.9	6.9	7.8	10.3	11.2	19.2	12.1	11	30411
P FREQ WND SPD = DR GTR 28 KTS	3.7	2.2	2.1	1.4	0.3	0.3	0.3	0.5	0.5	0.8	1.1	3.2	1.4	11	30411
P FREQ LES 5000 FT A/D LES 5 MI	75.7	74.9	76.5	52.9	50.7	49.3	53.7	50.6	51.2	67.2	75.8	77.2	63.0	11	31160
P FREQ LES 1500 FT A/D LES 3 MI															
FOR 00-02 LST	51.1	46.0	48.5	25.6	22.3	22.5	22.7	25.7	25.8	39.9	49.8	55.5	36.3	11	3794
03-05 LST	53.1	51.6	55.5	32.3	31.1	27.9	32.1	33.9	29.7	42.2	53.9	57.0	41.7	11	3832
06-08 LST	53.0	52.8	56.3	35.4	26.8	24.0	28.5	34.0	31.3	53.6	53.6	55.5	42.1	11	3958
09-11 LST	53.6	58.3	50.3	31.3	23.5	21.8	29.6	27.3	25.4	41.2	53.0	56.3	39.3	11	3968
12-14 LST	50.6	44.8	39.3	22.5	18.6	19.6	24.7	24.3	21.7	29.3	44.3	52.1	32.7	11	3960
15-17 LST	50.0	43.2	31.9	19.8	17.8	17.7	19.8	16.7	15.3	25.1	45.6	51.0	29.5	11	3970
18-20 LST	52.5	51.0	41.1	17.9	17.6	14.7	15.8	12.8	17.7	34.7	48.0	53.7	31.5	11	3954
21-23 LST	52.4	47.0	44.3	21.1	21.0	19.7	21.2	19.5	17.2	33.7	48.7	52.6	33.2	11	3780
P FREQ LES 300 FT A/D LES 1 MI															
FOR 00-02 LST	18.4	19.8	17.3	7.6	4.9	3.8	2.1	5.1	6.7	14.0	17.7	21.2	11.6	11	3794
03-05 LST	18.6	22.1	21.3	9.4	9.5	5.8	7.4	7.7	11.3	16.8	18.5	21.7	14.2	11	3832
06-08 LST	17.6	23.0	22.7	10.7	6.5	2.8	1.5	3.7	10.9	21.0	17.6	23.4	13.6	11	3958
09-11 LST	20.8	22.3	16.5	3.4	0.9	1.2	1.2	1.8	3.7	11.3	18.5	23.2	10.4	11	3968
12-14 LST	16.2	15.9	7.7	1.3	0.9	0.3	0.6	0.3	0.6	5.1	11.3	19.6	6.7	11	3960
15-17 LST	16.6	14.0	4.7	1.3	0.0	0.6	0.3	0.3	0.9	6.2	11.6	20.5	6.4	11	3970
18-20 LST	19.5	17.3	12.2	0.9	0.6	0.6	0.6	0.3	1.5	5.9	13.2	20.9	7.8	11	3954
21-23 LST	16.3	19.4	12.9	3.1	2.7	1.0	2.4	0.3	2.5	11.0	13.5	20.4	8.8	11	3780

LEEWARDEN, NETHERLANDS

MEAN NUMBER OF DAYS

PARAMETER DESCRIPTION		JAN	FEB	MAR	APR	MAY	JUN	JUL	AUG	SEP	OCT	NOV	DEC	ANN	PDR (YRS)	NO. OBS
CIG = GTR 1000 FT AND VSBY = GTR 3 MI	00 LST	16.4	16.0	17.0	23.1	25.2	24.4	25.3	24.2	23.2	19.6	15.9	14.8	245.1	11	3794
	06 LST	16.3	14.3	15.0	21.3	24.8	24.7	24.7	22.3	22.1	15.8	15.5	15.1	231.9	11	3958
	12 LST	16.8	16.6	21.2	27.0	28.8	27.1	27.1	27.3	26.8	24.1	18.8	16.5	278.1	11	3960
	18 LST	16.7	15.0	19.5	26.9	27.7	27.6	28.2	28.5	26.0	21.7	17.2	15.9	270.9	11	3954
CIG = GTR 2000 FT AND VSBY = GTR 3 MI W/SFC WND LES 10 KTS	00 LST	5.1	7.3	9.1	15.4	17.3	19.7	19.6	18.8	15.7	12.2	7.8	6.2	154.2	11	3792
	06 LST	5.3	6.7	7.2	12.5	13.6	16.5	16.1	16.0	14.4	7.8	6.8	5.5	128.4	11	3957
	12 LST	4.9	4.4	6.4	6.5	9.0	11.3	11.1	10.8	9.7	8.6	6.6	5.8	95.1	11	3960
	18 LST	5.7	7.1	10.7	12.9	14.2	14.4	15.3	20.3	18.3	13.8	8.9	6.1	147.7	11	3954
SFC WND = GTR 17 KTS AND NO PRECIP.	00 LST	3.8	2.4	1.7	1.0	0.2	0.0	0.3	0.1	0.4	0.4	1.6	2.4	14.3	11	3791
	06 LST	3.6	2.2	3.4	1.2	0.6	0.2	0.8	0.2	0.4	1.0	1.3	3.4	18.3	11	3957
	12 LST	4.7	4.7	4.8	5.0	3.9	2.3	3.0	2.7	3.1	3.5	2.4	3.8	43.9	11	3961
	18 LST	3.3	2.4	2.3	1.8	0.8	0.9	1.1	1.0	0.3	0.6	1.5	2.9	18.9	11	3957
SFC WND 4-10 KTS AND TMP 33-89 DEG F AND NO PRECIP.	00 LST	3.6	6.2	9.0	14.2	15.5	15.4	14.7	12.5	12.7	13.5	10.3	8.2	135.8	11	3790
	06 LST	5.5	5.4	6.7	12.3	13.4	14.3	11.4	12.7	12.4	13.9	9.9	6.8	124.7	11	3957
	12 LST	5.9	5.1	9.6	9.6	11.0	12.3	11.8	11.6	10.4	10.3	9.0	8.3	114.9	11	3959
	18 LST	6.1	6.2	9.8	13.2	13.9	14.7	15.5	15.6	13.3	12.1	9.4	8.6	138.4	11	3956
SKY COVER LES 3/10 AND VSBY = GTR 3 MI	00 LST	5.1	5.1	7.4	9.9	11.2	9.0	8.2	9.4	9.0	7.1	4.7	4.6	90.7	11	3794
	06 LST	4.7	3.5	3.6	4.2	6.0	6.0	4.7	3.7	4.1	2.9	3.0	4.0	50.4	11	3958
	12 LST	3.1	2.9	3.9	4.8	5.2	4.6	2.9	1.7	2.8	4.9	2.6	2.5	41.9	11	3959
	18 LST	4.8	4.0	5.1	7.6	6.9	6.5	5.6	5.8	5.9	5.7	4.0	3.6	65.5	11	3957
CIG = GTR 2500 FT AND VSBY = GTR 3 MI	00 LST	11.9	12.0	13.1	19.5	21.0	20.5	20.7	20.4	19.5	15.6	11.8	10.9	196.9	11	3794
	06 LST	10.8	10.1	10.3	15.9	18.4	18.7	17.8	17.3	17.5	11.4	10.2	10.4	168.8	11	3958
	12 LST	11.7	12.4	14.3	17.0	18.3	17.2	15.5	16.9	17.1	17.3	12.9	11.6	182.2	11	3960
	18 LST	11.2	10.6	14.8	20.9	21.3	22.2	22.2	24.3	21.7	16.6	12.3	11.1	209.2	11	3954
CIG = GTR 6000 FT AND VSBY = GTR 3 MI	00 LST	8.9	8.9	10.8	15.8	17.4	17.9	17.8	18.0	16.6	12.2	8.8	8.5	161.6	11	3794
	06 LST	8.3	7.4	8.0	13.6	16.0	15.9	15.1	15.1	15.1	8.9	7.6	7.9	138.9	11	3958
	12 LST	9.5	10.1	11.7	13.6	15.5	13.7	12.2	13.5	13.8	13.7	10.9	9.7	147.9	11	3960
	18 LST	9.4	8.2	12.2	18.6	19.0	20.1	20.1	22.2	19.0	13.7	10.3	8.6	181.4	11	3954
CIG = GTR 10000 FT AND VSBY = GTR 3 MI	00 LST	8.8	8.7	10.5	15.8	17.2	17.7	17.2	17.7	16.4	12.0	8.6	8.5	159.1	11	3794
	06 LST	8.3	7.3	7.9	13.3	15.7	15.6	15.0	14.6	14.8	8.8	7.3	7.8	136.4	11	3958
	12 LST	9.3	9.9	11.6	13.5	15.2	13.5	12.0	13.3	13.5	13.4	10.6	9.5	145.3	11	3960
	18 LST	9.4	8.2	11.9	18.3	18.6	19.9	19.0	21.7	18.8	13.6	10.1	8.5	178.0	11	3954

RAMSPOL, NETHERLANDS

STA NO. 06272 (IN AREA NUMBER 01)

LATITUDE 5237N

LONGITUDE 00551E

ELEVATION(FT) 00016

PARAMETER DESCRIPTION	JAN	FEB	MAR	APR	MAY	JUN	JUL	AUG	SEP	OCT	NOV	DEC	ANN	PDR (YRS)	NO. OBS
ABS MAX TMP (F)	50	61	66	73	82	90	91	84	81	73	61	54	91	8	2865
MEAN MAX TMP (F)	37	36	46	53	61	66	68	68	64	56	46	42	54	8	2865
MEAN MIN TMP (F)	32	29	35	40	47	53	57	57	52	47	38	36	44	8	2678
ABS MIN TMP (F)	12	-8	14	27	32	37	50	46	43	34	19	16	-8	8	2678
MEAN NO DYS TMP = DR GTR 90(F)	0.0	0.0	0.0	0.0	0.0	0.1	0.1	0.0	0.0	0.0	0.0	0.0	0.2	8	2865
MEAN NO DYS TMP = DR LES 32(F)	16.4	16.7	11.8	4.6	0.6	0.0	0.0	0.0	0.0	0.0	6.2	8.6	64.9	8	2678
MEAN NO DYS TMP = DR LES 0(F)	0.0	0.4	0.0	0.0	0.0	0.0	0.0	0.0	0.0	0.0	0.0	0.0	0.4	8	2678
MEAN DEW PT TMP (F)	32	31	36	40	46	51	56	57	52	47	39	37	44	8	15707
MEAN REL HUM (PCT)	91	91	87	80	77	77	81	82	62	87	90	93	85	8	15701
MEAN PRESS ALT (FT)														0	0
MEAN PRECIP (IN)	2.17	1.48	1.35	1.16	1.85	2.19	4.09	3.51	3.04	2.38	1.41	2.14	26.8	8	2817
MEAN SNOW FALL (IN)					0.0	0.0	0.0	0.0	0.0	0.0				8	-29
MEAN NO DYS PRCP = DR GTR 0.1 IN	7.0	4.8	5.1	3.8	5.5	5.8	10.0	9.5	8.6	7.8	4.9	7.8	80.6	8	2817
MEAN NO DYS SNFL = DR GTR 1.5 IN					0.0	0.0	0.0	0.0	0.0	0.0				8	-29
MEAN NO DYS W/DCUR VSBY LES 1/2 MI	8.0	8.3	4.9	3.3	2.0	0.3	0.7	2.1	1.4	4.5	5.7	8.9	50.1	8	2039
MEAN NO DYS TSTMS	0.3	0.3	0.9	0.5	2.7	3.4	6.5	5.9	1.9	1.2	0.4	0.7	24.7	8	2039
P FREQ WND SPD = DR GTR 17 KTS	29.3	22.6	15.8	8.8	13.6	11.7	13.4	12.0	16.8	19.3	10.8	21.3	16.3	8	15760
P FREQ WND SPD = DR GTR 28 KTS	5.1	3.0	2.0	0.7	1.6	0.5	1.9	1.0	3.0	1.7	0.6	2.5	2.0	8	15760
P FREQ LES 5000 FT A/D LES 5 MI	79.7	78.0	79.8	57.9	54.2	54.8	55.9	57.2	54.2	71.8	75.1	83.9	66.9	8	18313
P FREQ LES 1500 FT A/D LES 3 MI															
FDR 00-02 LST	54.8	50.3	42.1	25.3	17.8	21.1	24.2	23.8	19.9	39.2	47.8	57.3	35.5	8	2030
03-05 LST	57.5	52.8	48.3	29.3	30.6	29.9	39.7	28.5	24.0	42.0	50.9	61.9	41.3	8	2025
06-08 LST	51.7	56.7	68.3	41.3	28.6	29.4	35.7	40.1	36.3	55.1	49.8	54.9	45.7	8	2866
09-11 LST	63.5	60.6	63.6	32.1	23.9	21.0	26.9	30.8	29.3	47.4	57.0	65.8	43.5	8	2447
12-14 LST	60.4	57.3	58.5	27.5	18.0	16.3	22.0	19.7	23.0	38.9	48.7	59.9	37.5	8	2448
15-17 LST	58.5	54.4	49.3	24.1	17.0	16.7	19.2	20.9	21.0	32.7	51.0	62.7	35.6	8	2454
18-20 LST	50.6	52.9	49.2	17.7	14.3	14.3	20.2	18.0	21.8	31.7	46.3	54.1	32.6	8	2873
21-23 LST	53.8	51.2	41.6	15.7	13.1	18.5	23.5	17.9	18.0	42.3	48.1	60.7	33.7	8	2034
P FREQ LES 300 FT A/D LES 1 MI															
FDR 00-02 LST	18.1	17.4	10.5	2.4	4.7	1.2	0.6	1.2	0.6	9.7	11.2	14.8	7.7	8	2030
03-05 LST	16.7	18.0	12.2	9.1	6.5	1.8	5.0	6.4	2.9	11.5	13.7	17.5	10.1	8	2025
06-08 LST	16.1	18.8	24.4	7.4	3.3	0.4	3.3	7.0	8.8	16.0	15.2	18.0	11.6	8	2866
09-11 LST	18.3	18.7	18.7	2.0	0.0	0.5	0.0	1.4	3.4	12.8	15.0	20.1	9.2	8	2447
12-14 LST	17.0	13.5	8.2	0.5	0.0	0.5	0.5	0.0	1.0	7.1	7.2	17.3	6.1	8	2448
15-17 LST	18.4	13.5	3.8	0.0	0.0	0.0	0.0	0.0	1.0	3.3	7.7	17.4	5.4	8	2454
18-20 LST	13.0	13.8	4.9	0.4	0.4	0.0	0.0	0.0	0.4	4.5	8.2	14.3	5.0	8	2873
21-23 LST	15.0	13.0	7.5	1.8	0.0	0.6	0.6	0.0	0.0	9.7	10.5	15.3	6.2	8	2034

RAMSPOL, NETHERLANDS
MEAN NUMBER OF DAYS

PARAMETER DESCRIPTION		JAN	FEB	MAR	APR	MAY	JUN	JUL	AUG	SEP	OCT	NOV	DEC	ANN	PDR (YRS)	NO. OBS
CIG = GTR 1000 FT AND VSBY = GTR 3 MI	00 LST	16.6	16.3	20.1	25.3	27.6	26.7	27.3	27.3	26.8	21.8	18.4	14.7	268.9	8	2030
	06 LST	18.1	15.2	12.2	20.3	25.5	25.0	24.2	22.0	21.7	16.8	17.7	17.4	236.1	8	2866
	12 LST	14.3	14.2	15.7	26.1	29.4	28.3	28.4	28.3	27.2	23.0	17.2	14.5	266.6	8	2448
	18 LST	17.6	15.6	18.2	26.6	29.6	28.6	28.4	28.7	26.6	24.4	18.8	17.4	280.5	8	2873
CIG = GTR 2000 FT AND VSBY = GTR 3 MI W/SFC WND LES 10 KTS	00 LST	3.8	4.0	7.6	14.0	14.8	14.6	14.2	16.7	15.0	8.9	6.7	3.8	124.1	8	2028
	06 LST	4.5	3.2	3.7	9.6	10.3	13.0	10.9	10.1	11.5	5.8	6.2	3.9	92.7	8	2864
	12 LST	3.3	2.7	3.5	6.7	7.8	11.5	9.9	9.6	8.3	6.0	5.2	3.8	78.3	8	2446
	18 LST	4.5	5.3	7.7	12.8	11.0	14.2	11.4	16.2	14.6	11.0	8.1	4.5	121.3	8	2872
SFC WND = GTR 17 KTS AND NO PRECIP.	00 LST	6.6	4.7	3.8	1.8	2.5	2.1	2.9	1.2	2.8	3.8	2.2	3.2	37.6	8	2030
	06 LST	5.3	3.6	3.5	1.6	3.2	2.1	2.4	2.3	1.7	4.0	1.8	3.9	35.4	8	2866
	12 LST	7.6	5.8	5.3	2.5	4.0	3.6	4.4	2.9	3.5	5.3	2.7	5.8	53.4	8	2446
	18 LST	5.8	3.6	3.0	1.6	2.4	2.2	2.5	3.1	2.1	2.9	2.3	2.9	34.4	8	2873
SFC WND 4-10 KTS AND TMP 33-89 DEG F AND NO PRECIP.	00 LST	3.8	3.8	9.4	14.8	11.0	10.8	11.9	14.0	12.6	10.5	11.4	7.7	121.7	8	2027
	06 LST	3.8	4.1	8.3	12.5	12.5	13.8	10.4	12.5	10.6	10.4	10.7	5.4	115.0	8	2863
	12 LST	5.5	4.9	8.6	12.0	11.0	13.3	12.0	10.7	12.0	8.3	10.6	8.5	117.4	8	2443
	18 LST	5.3	5.6	11.8	14.8	11.6	11.9	13.3	13.4	11.7	10.5	12.2	7.6	129.7	8	2869
SKY COVER LES 3/10 AND VSBY = GTR 3 MI	00 LST	4.7	5.5	8.5	12.2	12.2	9.2	9.2	9.5	12.1	6.3	5.7	3.4	98.5	8	2033
	06 LST	5.3	3.1	2.3	5.0	6.9	4.7	3.6	3.5	3.6	1.7	2.0	3.8	45.5	8	2866
	12 LST	3.0	2.7	2.2	4.2	4.0	4.2	1.6	2.2	3.9	1.7	1.2	2.6	33.5	8	2446
	18 LST	5.1	4.7	3.8	8.4	7.3	5.7	5.7	3.8	5.3	5.2	5.5	3.9	64.4	8	2871
CIG = GTR 2500 FT AND VSBY = GTR 3 MI	00 LST	9.9	9.9	14.1	17.5	20.7	19.3	17.7	18.3	20.0	14.2	11.3	9.1	182.0	8	2030
	06 LST	10.7	7.7	6.6	13.3	17.0	16.3	14.2	14.2	15.5	9.3	9.8	9.0	143.6	8	2866
	12 LST	9.2	8.7	8.5	14.5	19.2	19.0	18.8	19.5	17.6	13.5	11.8	9.0	169.3	8	2448
	18 LST	11.2	9.4	12.1	21.4	22.2	21.9	19.3	21.7	19.2	15.9	11.4	9.9	195.6	8	2873
CIG = GTR 6000 FT AND VSBY = GTR 3 MI	00 LST	8.5	8.8	12.6	16.0	18.7	17.8	16.0	16.7	18.9	12.8	10.2	8.0	165.0	8	2030
	06 LST	9.8	6.7	5.7	11.8	15.4	15.0	12.9	13.3	14.5	7.9	8.0	7.7	128.7	8	2866
	12 LST	8.3	8.0	7.4	12.3	17.3	16.8	17.9	18.1	16.3	12.1	10.6	8.1	153.2	8	2448
	18 LST	10.0	8.4	11.1	20.1	21.0	21.1	17.8	21.0	18.2	14.0	9.6	8.6	180.9	8	2873
CIG = GTR 10000 FT AND VSBY = GTR 3 MI	00 LST	8.5	8.8	12.6	16.0	18.7	17.5	16.0	16.7	18.9	12.8	10.2	8.0	164.7	8	2030
	06 LST	9.8	6.7	5.7	11.8	15.3	15.0	12.7	13.3	14.5	7.9	8.0	7.7	128.4	8	2866
	12 LST	8.3	8.0	7.4	12.3	17.3	16.8	17.7	17.8	16.3	12.1	10.6	8.1	152.7	8	2448
	18 LST	10.0	8.4	11.1	20.1	20.9	21.1	17.8	21.0	18.2	14.0	9.6	8.6	180.8	8	2873

DEELEN, NETHERLANDS

STA NO. 06275 (IN AREA NUMBER 01)

LATITUDE 5203N

LONGITUDE 00552E

ELEVATION(FT) 00150

PARAMETER DESCRIPTION	JAN	FEB	MAR	APR	MAY	JUN	JUL	AUG	SEP	OCT	NOV	DEC	ANN	PDR (YRS)	NO. OBS
ABS MAX TMP (F)	54	63	68	79	84	93	93	91	84	77	64	59	93	11	2988
MEAN MAX TMP (F)	38	39	48	54	62	68	71	70	65	57	46	42	55	11	2988
MEAN MIN TMP (F)	31	29	35	37	44	50	55	54	50	44	37	35	42	11	2837
ABS MIN TMP (F)	9	-9	16	19	27	36	36	37	27	23	16	14	-9	11	2837
MEAN NO DYS TMP = DR GTR 90(F)	0.0	0.0	0.0	0.0	0.0	0.4	0.7	0.1	0.0	0.0	0.0	0.0	1.2	11	2988
MEAN NO DYS TMP = DR LES 32(F)	14.6	16.7	13.0	8.8	1.6	0.0	0.0	0.0	0.2	2.0	7.8	13.0	81.7	11	2837
MEAN NO DYS TMP = DR LES 0(F)	0.0	0.4	0.0	0.0	0.0	0.0	0.0	0.0	0.0	0.0	0.0	0.0	0.4	11	2837
MEAN DEW PT TMP (F)	31	30	34	37	44	50	55	55	51	45	38	36	42	11	18655
MEAN REL HUM (PCT)	90	87	80	75	72	74	78	80	81	85	88	90	82	11	18615
MEAN PRESS ALT (FT)	80	96	127	153	104	93	118	115	76	91	121	131	109	0	-50
MEAN PRECIP (IN)	3.25	2.50	1.65	2.03	1.98	2.04	4.45	4.19	3.02	3.35	2.51	2.55	33.5	11	2574
MEAN SNOW FALL (IN)						0.0	0.0	0.0						11	-29
MEAN NO DYS PRCP = DR GTR 0.1 IN	9.8	7.8	6.1	6.1	6.8	5.9	9.6	10.4	9.1	8.3	6.8	8.3	95.0	11	2574
MEAN NO DYS SNFL = DR GTR 1.5 IN						0.0	0.0	0.0						11	-29
MEAN NO DYS W/DCUR VSBY LES 1/2 MI	8.0	8.0	6.3	4.0	1.6	2.1	2.3	3.1	2.6	6.2	7.8	8.4	60.4	11	2484
MEAN NO DYS TSTMS	0.1	0.0	0.4	1.6	2.5	4.9	7.2	6.3	2.4	0.5	0.4	0.6	26.9	11	2483
P FREQ WND SPD = DR GTR 17 KTS	19.4	13.6	11.6	8.6	10.6	6.3	9.5	6.8	11.2	10.7	9.9	14.6	11.1	11	18625
P FREQ WND SPD = DR GTR 28 KTS	1.8	0.6	0.8	0.4	0.1	0.0	0.1	0.3	0.4	0.7	0.8	0.9	0.6	11	18625
P FREQ LES 5000 FT A/O LES 3 MI	84.2	80.2	80.7	61.0	59.7	55.7	63.6	64.3	63.7	79.5	83.8	86.9	71.9	11	21349
P FREQ LES 1900 FT A/O LES 3 MI															
FOR 00-02 LST	63.7	57.5	47.5	26.5	23.2	21.5	27.4	26.8	22.2	49.4	58.9	67.4	41.0	11	2662
03-05 LST	58.8	56.7	54.2	39.0	36.4	39.6	53.8	43.8	36.2	59.9	59.9	66.5	50.4	7	1839
06-08 LST	61.8	62.7	70.9	51.6	36.5	34.8	47.9	55.3	56.8	68.3	61.9	64.8	56.1	11	3140
09-11 LST	72.5	64.3	66.2	37.8	26.7	25.4	36.8	39.7	40.3	58.5	68.5	70.9	50.6	11	3115
12-14 LST	64.8	61.6	45.0	24.8	17.2	18.7	24.4	20.6	27.5	45.5	59.8	67.1	39.8	11	3075
15-17 LST	62.6	55.0	41.5	23.9	15.0	14.3	21.4	17.2	20.9	38.9	55.2	69.7	36.3	11	2904
18-20 LST	67.3	54.6	42.7	17.8	14.8	13.1	18.4	17.6	20.9	43.1	57.2	62.7	35.9	11	3005
21-23 LST	63.4	53.8	42.0	16.0	16.4	17.3	20.5	20.2	19.1	42.1	59.8	65.9	36.4	11	2676
P FREQ LES 300 FT A/O LES 1 MI															
FOR 00-02 LST	19.3	20.5	12.1	5.5	4.7	3.9	3.8	5.4	4.3	14.7	17.5	24.6	11.4	11	2662
03-05 LST	21.6	27.7	13.7	8.9	3.2	11.7	13.1	10.6	6.6	17.8	22.4	21.0	14.9	7	1839
06-08 LST	19.7	22.0	23.1	17.3	6.2	4.9	9.6	12.5	17.0	28.5	19.8	20.2	16.7	11	3140
09-11 LST	27.5	23.3	17.3	5.0	0.8	0.4	1.9	2.7	3.8	12.3	19.7	25.6	11.7	11	3115
12-14 LST	18.6	18.8	6.2	0.9	0.8	1.1	0.4	0.4	1.1	4.7	11.1	20.0	7.0	11	3075
15-17 LST	15.5	14.3	2.4	0.9	1.3	0.8	0.4	0.0	1.6	5.4	12.4	21.3	6.4	11	2904
18-20 LST	21.4	21.3	6.3	0.8	0.4	0.8	0.4	0.4	2.0	9.3	14.0	21.8	8.2	11	3005
21-23 LST	20.3	19.7	6.5	3.0	2.3	1.3	0.5	0.9	0.9	11.2	16.6	23.9	8.9	11	2676

DEELEN, NETHERLANDS

MEAN NUMBER OF DAYS

PARAMETER DESCRIPTION		JAN	FEB	MAR	APR	MAY	JUN	JUL	AUG	SEP	OCT	NOV	DEC	ANN	PDR (YRS)	NO. OBS
CIG = GTR 1000 FT AND VSBY = GTR 3 MI	00 LST	13.2	13.2	17.5	23.8	25.2	24.8	23.6	23.8	24.7	17.0	13.6	11.4	231.8	11	2662
	06 LST	14.1	12.2	10.9	16.4	21.4	21.7	18.6	14.8	14.8	11.5	13.0	12.7	182.1	11	3140
	12 LST	12.4	13.7	20.3	26.1	29.2	27.4	27.0	28.0	25.0	20.5	14.6	12.0	256.2	11	3075
	18 LST	12.0	14.8	19.7	26.3	28.9	27.8	27.5	27.7	25.8	19.3	14.3	12.7	256.8	11	3005
CIG = GTR 2000 FT AND VSBY = GTR 3 MI W/SFC WND LES 10 KTS	00 LST	3.5	4.9	10.0	14.5	17.0	18.0	17.5	17.9	15.8	9.7	5.8	4.2	138.8	11	2645
	06 LST	4.2	3.7	3.4	8.8	12.0	14.3	10.5	11.2	8.2	5.3	5.6	3.5	90.7	11	3174
	12 LST	3.0	2.6	4.8	8.5	7.9	10.5	10.2	9.5	7.9	4.9	3.8	2.6	76.2	11	3063
	18 LST	5.3	5.8	11.6	15.0	11.9	13.7	13.1	16.8	17.6	12.1	6.7	5.9	135.5	11	2992
SFC WND = GTR 17 KTS AND NO PRECIP.	00 LST	3.6	1.4	1.9	1.2	0.2	0.3	0.8	0.1	1.7	1.1	2.1	1.7	16.1	11	2651
	06 LST	2.8	2.1	1.1	0.3	1.3	0.3	0.4	0.4	0.8	1.3	1.6	2.5	14.9	11	3122
	12 LST	4.0	2.8	4.8	3.3	5.4	2.7	3.1	2.2	4.3	3.4	2.7	2.6	41.3	11	3063
	18 LST	2.2	2.1	1.3	1.7	3.1	1.3	2.2	0.5	1.0	0.9	1.4	1.9	19.6	11	2993
SFC WND 4-10 KTS AND TMP 33-89 DEG F AND NO PRECIP.	00 LST	4.0	3.1	7.0	8.7	10.6	9.8	9.6	8.9	11.7	10.8	7.1	5.9	97.2	11	2647
	06 LST	3.4	3.3	6.5	3.5	12.6	10.8	9.8	10.7	10.1	9.8	6.8	5.3	97.6	11	3117
	12 LST	4.7	5.8	8.7	9.2	8.8	12.0	9.1	10.2	9.5	11.7	9.9	7.9	107.5	11	3063
	18 LST	5.3	4.9	10.2	12.0	11.0	12.0	10.7	11.6	10.7	9.6	9.5	7.1	114.6	11	2993
SKY COVER LES 3/10 AND VSBY = GTR 3 MI	00 LST	4.1	5.8	8.7	12.6	12.6	11.1	12.3	11.1	10.8	7.5	4.0	3.7	104.3	11	2665
	06 LST	4.8	2.7	1.9	4.5	5.4	5.5	3.0	3.1	2.3	2.3	2.5	3.2	42.2	11	3140
	12 LST	2.8	2.0	3.2	4.4	3.5	2.6	1.8	1.6	2.6	2.2	1.3	1.0	29.0	11	3073
	18 LST	4.6	4.0	4.7	7.2	6.3	5.7	4.3	3.4	5.6	6.0	3.9	4.1	59.8	11	3006
CIG = GTR 2500 FT AND VSBY = GTR 3 MI	00 LST	8.2	9.4	13.6	18.7	20.2	20.6	19.9	19.9	20.0	12.9	9.6	7.4	180.4	11	2662
	06 LST	8.4	7.1	6.5	11.6	16.8	16.1	12.7	11.8	10.4	7.1	8.0	7.7	124.2	11	3140
	12 LST	8.4	6.9	11.8	15.3	17.1	16.2	15.3	16.3	14.0	11.3	8.7	7.1	148.4	11	3075
	18 LST	7.6	9.4	14.4	21.6	21.5	21.6	20.7	21.2	20.5	14.2	10.1	8.8	191.6	11	3005
CIG = GTR 6000 FT AND VSBY = GTR 3 MI	00 LST	6.1	7.9	11.2	15.7	17.6	17.1	17.2	16.7	16.6	10.5	7.5	6.0	150.1	11	2662
	06 LST	7.0	4.7	4.9	9.5	14.3	13.1	10.4	9.4	8.7	5.7	6.0	5.8	99.5	11	3140
	12 LST	7.7	5.9	9.3	11.1	12.0	10.8	10.5	12.1	9.2	8.5	7.3	4.8	109.2	11	3075
	18 LST	7.0	8.1	12.2	19.1	18.1	18.0	17.2	17.9	18.2	11.7	7.5	6.8	161.8	11	3005
CIG = GTR 10000 FT AND VSBY = GTR 3 MI	00 LST	5.9	7.9	11.1	15.3	17.0	16.9	16.5	16.3	16.1	10.5	7.5	5.8	146.8	11	2662
	06 LST	7.0	4.7	4.8	9.1	13.9	12.7	10.2	8.9	8.4	5.6	5.9	5.4	96.6	11	3140
	12 LST	7.5	5.9	9.2	11.0	12.0	10.6	10.5	11.7	9.0	8.2	7.0	4.8	107.4	11	3075
	18 LST	7.0	7.8	12.1	18.6	17.9	17.8	16.7	17.4	17.9	11.6	7.5	6.6	158.9	11	3005

EELDE, NETHERLANDS

STA NO. 06280 (IN AREA NUMBER 01)

LATITUDE 5307N

LONGITUDE 00635E

ELEVATION(FT) 00016

PARAMETER DESCRIPTION	JAN	FEB	MAR	APR	MAY	JUN	JUL	AUG	SEP	OCT	NOV	DEC	ANN	PQR (YRS)	NO. OBS
ABS MAX TMP (F)	52	61	66	77	82	91	91	90	90	75	61	55	91	11	3963
MEAN MAX TMP (F)	38	39	46	54	61	67	69	70	65	57	47	41	55	11	3963
MEAN MIN TMP (F)	31	30	34	38	44	49	54	53	50	44	38	35	42	11	3966
ABS MIN TMP (F)	7	-9	10	25	27	32	39	39	36	25	23	5	-9	11	3966
MEAN NO DYS TMP = DR GTR 90(F)	0.0	0.0	0.0	0.0	0.0	0.1	0.2	0.2	0.1	0.0	0.0	0.0	0.6	11	3963
MEAN NO DYS TMP = DR LES 32(F)	17.7	16.4	14.3	6.4	1.1	0.1	0.0	0.0	0.0	1.9	7.6	11.9	77.4	11	3966
MEAN NO DYS TMP = DR LES 0(F)	0.0	0.2	0.0	0.0	0.0	0.0	0.0	0.0	0.0	0.0	0.0	0.0	0.2	11	3966
MEAN DEW PT TMP (F)	32	31	34	39	45	51	55	55	52	46	39	36	43	11	31364
MEAN REL HUM (PCT)	90	89	84	79	78	78	82	83	84	87	91	82	85	11	31350
MEAN PRESS ALT (FT)	-27	-19	2	27	-30	-35	-9	-3	-45	-23	7	22	-10	0	-50
MEAN PRECIP (IN)	2.54	1.85	1.76	1.66	2.21	2.15	3.60	3.62	3.11	2.40	2.66	2.41	30.0	11	3902
MEAN SNOW FALL (IN)						0.0	0.0	0.0	0.0					11	-29
MEAN NO DYS PRCP = DR GTR 0.1 IN	7.9	6.0	5.4	5.7	6.1	6.4	9.1	8.2	8.3	7.6	7.8	7.8	86.3	11	3902
MEAN NO DYS SNFL = DR GTR 1.5 IN						0.0	0.0	0.0	0.0					11	-29
MEAN NO DYS W/OCUR VSBY LES 1/2 MI	5.9	8.0	7.5	2.9	2.9	2.6	2.3	4.3	3.9	6.3	7.1	8.3	62.0	11	3976
MEAN NO DYS TSTMS	0.5	0.4	0.8	1.7	3.5	5.2	6.4	7.0	3.0	0.7	0.9	0.8	30.9	11	3976
P FREQ WND SPD = DR GTR 17 KTS	21.9	17.7	15.6	12.2	7.6	4.7	7.5	7.5	9.6	11.0	12.8	19.8	12.3	11	31384
P FREQ WND SPD = DR GTR 28 KTS	2.4	1.5	1.9	0.9	0.4	0.2	0.2	0.2	0.3	0.8	0.7	2.1	1.0	11	31384
P FREQ LES 5000 FT A/D LES 5 MI	74.9	74.0	72.7	51.6	46.5	47.2	49.6	48.9	50.5	66.9	76.6	77.5	61.4	11	29346
P FREQ LES 1500 FT A/D LES 3 MI															
FDR 00-02 LST	53.4	50.0	45.6	24.4	20.3	24.5	29.3	29.2	22.7	42.3	52.6	58.2	37.7	11	3675
03-05 LST	51.8	50.4	50.8	31.9	31.8	35.9	37.2	35.6	28.4	45.2	54.2	58.1	42.6	11	3695
06-08 LST	50.8	55.2	61.7	36.3	31.8	26.4	29.0	34.8	35.7	54.9	57.3	57.3	44.3	11	3696
09-11 LST	57.7	47.3	56.6	27.0	20.1	20.1	25.2	26.1	27.3	47.0	60.0	62.1	40.5	11	3705
12-14 LST	52.4	53.4	45.9	19.0	15.0	15.2	17.0	15.0	18.1	29.5	52.8	55.8	32.4	11	3693
15-17 LST	53.1	49.1	36.2	13.5	11.3	10.7	14.2	10.3	17.5	27.2	49.7	55.3	29.0	11	3705
18-20 LST	53.7	53.0	40.4	13.8	11.7	12.8	12.1	10.5	14.8	34.1	52.4	55.4	30.4	11	3693
21-23 LST	54.5	52.4	44.1	20.4	17.7	18.3	21.8	17.2	18.3	36.9	53.6	58.2	34.4	11	3519
P FREQ LES 300 FT A/D LES 1 MI															
FDR 00-02 LST	16.6	17.1	15.6	6.3	5.6	5.3	5.9	9.8	4.7	16.5	18.4	21.2	12.0	11	3675
03-05 LST	16.6	19.6	19.4	10.4	11.0	10.7	8.7	14.9	10.5	16.7	21.5	22.2	15.2	11	3695
06-08 LST	15.9	26.0	26.6	9.7	6.2	2.7	3.9	9.2	13.3	23.7	22.1	21.1	15.2	11	3696
09-11 LST	20.8	21.0	15.9	2.4	0.3	0.0	1.6	1.6	2.7	11.8	18.4	23.1	10.0	11	3705
12-14 LST	15.5	14.9	8.1	0.7	0.7	0.3	0.3	0.3	1.3	2.4	10.6	19.9	6.3	11	3693
15-17 LST	17.3	12.5	5.2	0.3	1.0	0.7	0.6	0.3	1.3	3.3	10.6	18.9	6.0	11	3705
18-20 LST	16.2	16.0	8.1	1.7	1.0	0.7	0.3	0.3	1.7	5.6	11.0	19.3	6.8	11	3693
21-23 LST	17.1	16.4	10.5	1.8	2.0	3.2	1.7	1.7	4.6	11.9	16.1	19.2	8.9	11	3519

EELDE, NETHERLANDS

MEAN NUMBER OF DAYS

PARAMETER DESCRIPTION		JAN	FEB	MAR	APR	MAY	JUN	JUL	AUG	SEP	OCT	NOV	DEC	ANN	PDR (YRS)	NO. OBS
CIG = GTR 1000 FT AND VSBY = GTR 3 MI	00 LST	15.7	15.4	17.8	24.2	25.9	23.7	23.2	22.6	24.0	19.1	15.7	14.6	241.9	11	3675
	06 LST	17.0	13.2	13.2	20.6	23.1	23.7	23.5	21.2	20.1	14.0	13.9	15.3	219.7	11	3696
	12 LST	16.0	15.2	19.5	27.1	28.8	27.9	28.1	28.3	27.1	23.9	15.8	15.7	273.4	11	3693
	18 LST	16.4	15.1	19.5	27.2	29.0	27.7	28.4	28.6	26.9	21.7	15.0	15.5	271.9	11	3693
CIG = GTR 2000 FT AND VSBY = GTR 3 MI W/SFC WND LES 10 KTS	00 LST	4.5	6.6	10.1	15.9	19.8	19.4	17.7	18.0	16.7	10.9	6.4	5.9	151.9	11	3675
	06 LST	5.3	5.0	6.0	13.0	13.1	16.0	15.3	14.4	13.2	7.4	6.3	5.6	120.6	11	3696
	12 LST	4.0	3.3	4.4	7.9	9.9	10.9	11.0	9.9	10.2	7.7	4.9	4.7	88.8	11	3692
	18 LST	4.8	6.4	10.9	16.1	15.0	16.9	17.5	21.2	19.4	13.9	7.1	5.5	154.7	11	3693
SFC WND = GTR 17 KTS AND NO PRECIP.	00 LST	3.3	2.1	2.5	1.0	0.2	0.0	0.2	0.4	0.5	0.9	1.6	2.0	14.7	11	3677
	06 LST	3.2	2.0	2.6	0.9	0.3	0.1	0.7	0.4	0.5	1.2	0.9	3.3	16.1	11	3696
	12 LST	5.0	4.4	5.7	3.5	4.7	2.4	3.6	4.3	3.7	4.4	3.5	4.6	49.8	11	3692
	18 LST	2.6	1.7	1.8	0.5	1.1	0.5	0.8	0.2	0.5	0.8	1.9	2.7	15.1	11	3694
SFC WND 4-10 KTS AND TMP 33-89 DEG F AND NO PRECIP.	00 LST	2.9	5.0	8.4	14.4	17.2	14.6	15.0	13.3	12.8	13.0	8.5	6.6	131.7	11	3677
	06 LST	3.6	4.0	7.4	11.9	13.6	16.0	13.3	11.4	10.3	11.7	9.5	5.8	118.5	11	3696
	12 LST	5.2	4.3	8.9	9.5	10.0	12.4	9.4	10.0	9.6	9.3	9.0	7.0	104.6	11	3692
	18 LST	4.5	5.7	10.5	16.6	13.8	15.9	14.7	14.2	11.9	12.5	9.4	8.2	137.9	11	3694
SKY COVER LES 3/10 AND VSBY = GTR 3 MI	00 LST	5.1	5.8	8.4	10.5	12.0	9.6	8.6	9.4	10.6	7.2	4.5	3.9	95.6	11	3676
	06 LST	5.1	3.6	3.5	5.5	7.1	6.3	6.0	4.4	4.1	3.1	2.6	3.6	54.9	11	3696
	12 LST	3.7	2.9	3.2	4.3	5.1	5.1	2.6	2.4	3.5	4.8	1.9	2.3	41.8	11	3692
	18 LST	5.8	3.6	5.2	8.2	7.7	6.8	6.1	6.1	6.9	6.2	3.9	3.3	69.8	11	3692
CIG = GTR 2500 FT AND VSBY = GTR 3 MI	00 LST	10.6	11.4	14.3	19.8	21.8	20.7	18.9	20.0	21.0	15.1	11.3	10.0	194.9	11	3675
	06 LST	11.5	10.0	9.4	16.4	17.9	18.6	18.7	18.3	16.8	10.8	10.0	9.8	168.2	11	3696
	12 LST	12.0	9.5	11.7	17.2	20.3	19.7	18.9	20.5	18.2	17.6	11.3	10.6	187.5	11	3693
	18 LST	11.0	10.4	15.7	22.3	23.5	22.8	24.0	25.4	22.5	17.5	11.0	10.9	217.0	11	3693
CIG = GTR 6000 FT AND VSBY = GTR 3 MI	00 LST	8.2	9.3	11.7	15.9	16.6	17.6	15.4	17.2	18.0	12.1	8.7	7.7	160.4	11	3675
	06 LST	9.1	7.1	7.5	13.2	15.1	14.8	16.2	16.1	13.9	8.3	7.4	7.8	136.5	11	3696
	12 LST	10.0	8.4	9.0	12.6	15.9	15.2	14.8	16.6	14.5	14.4	9.2	8.3	148.9	11	3693
	18 LST	9.4	8.7	13.2	19.7	20.2	20.1	20.4	22.9	19.8	14.4	8.2	8.2	185.2	11	3693
CIG = GTR 10000 FT AND VSBY = GTR 3 MI	00 LST	8.0	9.2	11.6	15.9	18.0	17.4	14.4	17.2	17.4	11.6	8.4	7.5	156.6	11	3675
	06 LST	8.1	6.9	7.5	12.6	14.6	14.3	15.1	15.5	13.2	8.0	7.2	7.7	131.4	11	3696
	12 LST	9.6	8.3	9.0	12.2	15.4	14.8	14.3	16.2	14.3	14.0	9.0	8.2	145.3	11	3693
	18 LST	9.0	8.5	12.7	19.4	19.9	19.3	19.6	22.5	19.5	14.1	8.1	8.1	180.7	11	3693

TWENTHE, NETHERLANDS

STA NO. 06290 (IN AREA NUMBER 01)

LATITUDE 5216N

LONGITUDE 00653E

ELEVATION(FT) 00113

PARAMETER DESCRIPTION	JAN	FEB	MAR	APR	MAY	JUN	JUL	AUG	SEP	OCT	NOV	DEC	ANN	PDR (YRS)	NO. OBS
ABS MAX TMP (F)	55	64	70	81	86	93	97	91	91	79	66	61	97	11	3963
MEAN MAX TMP (F)	39	40	48	56	63	69	71	71	66	57	47	42	56	11	3963
MEAN MIN TMP (F)	32	31	35	39	45	51	55	55	51	45	38	35	43	11	3960
ABS MIN TMP (F)	9	-6	14	25	28	36	41	37	36	27	21	10	-6	11	3950
MEAN NO DYS TMP = DR GTR 90(F)	0.0	0.0	0.0	0.0	0.0	0.3	0.7	0.2	0.2	0.0	0.0	0.0	1.4	11	3963
MEAN NO DYS TMP = DR LES 32(F)	17.3	15.5	12.6	5.8	0.7	0.0	0.0	0.0	0.0	1.2	6.2	11.1	70.4	11	3960
MEAN NO DYS TMP = DR LES 0(F)	0.0	0.3	0.0	0.0	0.0	0.0	0.0	0.0	0.0	0.0	0.0	0.0	0.3	11	3960
MEAN DEW PT TMP (F)	32	31	34	38	45	51	55	55	52	45	39	35	43	11	31563
MEAN REL HUM (PCT)	88	86	79	74	74	75	79	79	81	85	88	90	82	11	31559
MEAN PRESS ALT (FT)	50	64	94	116	65	54	78	81	41	60	92	103	75	0	-50
MEAN PRECIP (IN)	2.74	2.24	1.83	1.61	2.15	2.30	4.18	3.09	2.86	2.18	2.60	2.78	30.6	11	3876
MEAN SNOW FALL (IN)						0.0	0.0	0.0	0.0					11	-29
MEAN NO DYS PRCP = DR GTR 0.1 IN	9.1	7.2	5.7	5.3	6.5	7.3	9.2	8.7	8.2	6.4	7.9	8.6	90.1	11	3876
MEAN NO DYS SNFL = DR GTR 1.5 IN						0.0	0.0	0.0	0.0					11	-29
MEAN NO DYS W/OCUR VSBY LES 1/2 MI	5.7	5.8	4.9	3.0	2.4	2.0	2.7	2.6	3.6	6.7	6.2	7.2	52.8	11	3975
MEAN NO DYS YSTMS	0.2	0.2	0.3	1.0	3.8	4.4	6.5	6.6	2.8	0.8	0.5	0.6	27.7	11	3975
P FREQ WND SPD = DR GTR 17 KTS	12.7	9.0	9.2	7.8	4.4	2.7	4.1	3.4	4.7	5.0	5.9	10.8	6.6	11	31606
P FREQ WND SPD = DR GTR 28 KTS	1.1	0.9	1.4	0.3	0.2	0.0	0.1	0.0	0.1	0.2	0.2	1.2	0.5	11	31606
P FREQ LES 5000 FT A/D LES 5 MI	83.3	80.8	73.4	54.9	49.1	49.2	57.3	55.4	55.6	72.4	82.9	85.3	66.6	11	29494
P FREQ LES 1500 FT A/D LES 3 MI															
FOR 00-02 LST	60.2	56.2	47.1	24.3	20.5	20.7	24.1	22.0	24.7	47.8	62.2	64.7	39.5	11	3688
03-05 LST	60.9	57.7	54.2	35.7	36.6	32.2	41.2	38.1	34.1	53.6	62.7	66.5	47.8	11	3695
06-08 LST	61.4	60.5	62.5	42.7	36.2	30.1	42.0	46.6	49.7	65.1	66.1	66.2	52.4	11	3687
09-11 LST	64.5	66.8	54.7	29.4	22.3	23.8	30.7	31.0	35.7	53.3	68.6	67.5	45.7	11	3702
12-14 LST	61.5	56.9	39.4	19.7	11.7	14.8	18.6	14.7	20.8	38.1	56.2	61.1	34.5	11	3689
15-17 LST	58.2	47.3	30.4	17.3	11.3	11.1	12.6	9.4	14.5	26.4	51.9	61.2	29.3	11	3697
18-20 LST	60.1	50.2	31.6	15.2	9.1	11.1	11.1	8.5	15.1	32.6	55.0	60.8	30.0	11	3687
21-23 LST	59.5	53.0	33.7	13.6	13.3	12.8	14.9	10.6	16.2	38.5	57.2	59.5	31.9	11	3694
P FREQ LES 300 FT A/D LES 1 MI															
FOR 00-02 LST	19.4	19.2	13.3	3.5	1.3	3.7	4.6	4.9	7.0	14.0	18.7	21.7	10.9	11	3688
03-05 LST	19.9	18.5	15.2	9.4	9.7	10.7	13.3	12.3	8.7	19.9	22.9	23.1	15.3	11	3695
06-08 LST	18.5	22.8	23.1	12.8	7.8	4.4	6.2	8.5	16.0	22.7	25.0	18.4	15.5	11	3687
09-11 LST	21.5	21.4	14.9	3.1	0.6	0.7	1.3	1.3	4.4	12.4	19.5	25.7	10.6	11	3702
12-14 LST	15.2	13.2	4.2	1.0	0.0	0.3	0.3	0.0	1.3	4.5	8.9	18.7	5.6	11	3689
15-17 LST	15.0	12.1	1.6	0.0	0.3	0.3	0.0	0.0	0.7	3.0	9.2	19.2	5.1	11	3697
18-20 LST	17.2	16.7	4.9	1.0	0.7	0.7	0.0	0.0	1.7	8.6	15.0	24.0	7.5	11	3687
21-23 LST	17.0	18.5	9.7	1.4	1.3	1.7	1.9	0.3	2.7	12.7	17.9	21.9	8.9	11	3694

TWENTHE, NETHERLANDS

MEAN NUMBER OF DAYS

PARAMETER DESCRIPTION		JAN	FEB	MAR	APR	MAY	JUN	JUL	AUG	SEP	OCT	NOV	DEC	ANN	PDR (YRS)	NO. OBS
CIG = GTR 1000 FT AND VSBY = GTR 3 MI	00 LST	13.3	13.7	17.4	23.7	25.3	24.4	24.3	24.9	23.3	17.2	12.4	12.3	232.2	11	3688
	06 LST	13.1	12.2	13.3	18.4	21.3	21.8	19.6	17.7	16.3	12.4	11.2	11.9	189.2	11	3687
	12 LST	13.7	14.5	22.2	27.2	29.6	27.4	27.9	29.4	26.1	22.0	15.8	13.7	269.5	11	3689
	18 LST	14.2	15.5	22.6	27.4	29.2	27.8	29.2	29.7	26.4	22.0	14.6	13.9	272.5	11	3687
CIG = GTR 2000 FT AND VSBY = GTR 3 MI W/SFC WND LES 10 KTS	00 LST	5.9	7.1	11.8	19.1	22.1	21.5	19.8	21.0	17.1	10.4	6.1	5.6	167.5	11	3687
	06 LST	5.6	6.3	7.2	12.8	14.8	17.5	13.7	13.1	11.0	5.3	5.2	4.5	117.0	11	3685
	12 LST	4.8	4.4	8.7	11.2	12.9	14.5	13.5	14.7	12.0	9.1	5.6	4.8	116.2	11	3689
	18 LST	6.3	8.4	15.0	16.7	18.8	18.6	19.1	22.3	20.5	15.5	7.5	5.9	174.6	11	3686
SFC WND = GTR 17 KTS AND NO PRECIP.	00 LST	1.9	0.4	1.0	0.6	0.3	0.2	0.4	0.0	0.4	0.6	0.5	1.1	7.4	11	3690
	06 LST	1.5	1.1	1.1	0.5	0.2	0.1	0.6	0.2	0.6	0.4	0.3	1.1	7.7	11	3689
	12 LST	2.5	1.4	2.5	2.1	1.9	1.1	1.8	1.1	1.4	1.6	1.9	2.3	21.6	11	3689
	18 LST	1.0	0.9	1.0	0.3	0.5	0.5	0.7	0.2	0.3	0.5	0.5	1.3	7.7	11	3691
SFC WND 4-10 KTS AND TMP 33-89 DEG F AND NO PRECIP.	00 LST	4.9	6.0	10.3	15.4	16.5	15.7	13.6	12.8	15.8	13.9	10.9	7.7	143.5	11	3689
	06 LST	4.7	4.5	8.6	12.3	16.3	15.8	13.4	12.9	15.3	13.8	11.1	7.7	136.4	11	3689
	12 LST	6.0	6.3	13.2	12.6	14.7	14.2	12.5	13.3	11.9	13.7	11.9	9.4	139.7	11	3688
	18 LST	6.2	6.0	13.2	13.3	14.5	14.6	13.4	12.3	12.1	13.0	10.6	9.5	138.7	11	3691
SKY COVER LES 3/10 AND VSBY = GTR 3 MI	00 LST	3.6	5.6	8.5	13.0	13.7	11.8	10.6	11.0	10.1	7.1	3.3	2.9	101.2	11	3690
	06 LST	4.0	3.7	3.4	4.8	6.7	7.1	4.5	4.1	3.7	2.7	1.6	3.1	49.4	11	3691
	12 LST	2.8	2.9	3.4	5.0	4.3	4.7	2.3	1.7	3.8	4.1	1.6	1.6	38.2	11	3689
	18 LST	4.5	3.7	5.9	7.2	6.9	7.1	5.5	4.5	6.4	7.2	3.0	3.1	65.0	11	3692
CIG = GTR 2500 FT AND VSBY = GTR 3 MI	00 LST	9.0	9.6	14.4	20.6	23.0	21.9	20.4	22.3	20.5	14.2	8.7	8.4	193.0	11	3688
	06 LST	8.7	8.2	8.9	14.7	17.2	18.7	14.9	14.2	12.7	8.5	7.4	7.1	141.2	11	3687
	12 LST	8.5	8.4	13.6	16.7	20.4	19.4	18.1	18.6	17.4	14.4	9.6	9.3	174.4	11	3689
	18 LST	9.3	10.7	17.8	21.6	24.3	23.2	23.6	24.2	22.4	17.5	10.7	8.9	214.2	11	3687
CIG = GTR 6000 FT AND VSBY = GTR 3 MI	00 LST	6.5	7.3	12.3	17.7	20.1	17.6	16.1	17.6	17.3	10.9	6.2	6.6	156.2	11	3688
	06 LST	6.1	6.2	7.0	11.9	13.5	15.4	11.4	11.0	9.8	6.5	4.6	4.6	108.0	11	3687
	12 LST	6.8	7.0	11.7	12.0	15.0	14.0	12.6	13.4	12.8	11.7	7.5	7.9	132.4	11	3689
	18 LST	7.9	8.1	14.9	18.4	19.8	18.7	18.9	19.5	18.1	13.8	8.3	6.5	172.9	11	3687
CIG = GTR 10000 FT AND VSBY = GTR 3 MI	00 LST	6.3	7.3	12.0	17.2	19.5	17.1	15.8	17.2	16.9	10.5	5.9	5.9	151.6	11	3688
	06 LST	6.1	5.9	6.8	11.7	13.2	15.1	11.0	11.0	9.5	6.2	4.5	4.5	105.5	11	3687
	12 LST	6.6	6.9	11.2	11.7	14.6	13.4	12.2	13.1	12.7	11.4	7.2	7.8	129.8	11	3689
	18 LST	7.8	8.0	14.5	18.2	19.3	18.1	18.5	19.2	17.9	13.3	8.2	6.3	169.3	11	3687

NOORDHINDER, NETHERLANDS

STA NO. 06300 (IN AREA NUMBER 01)

LATITUDE 5139N

LONGITUDE 00234E

ELEVATION(FT) 00010

PARAMETER DESCRIPTION	JAN	FEB	MAR	APR	MAY	JUN	JUL	AUG	SEP	OCT	NOV	DEC	ANN	PDR (YRS)	NO. OBS
ABS MAX TMP (F)	52	52	54	57	64	68	70	70	70	66	59	57	70	7	2351
MEAN MAX TMP (F)	44	41	44	47	53	58	63	64	63	58	52	49	53	7	2351
MEAN MIN TMP (F)	40	37	41	44	49	54	59	61	59	55	48	45	49	7	2351
ABS MIN TMP (F)	23	18	32	37	41	45	54	54	50	45	36	34	18	7	2351
MEAN NO DYS TMP = DR GTR 90(F)	0.0	0.0	0.0	0.0	0.0	0.0	0.0	0.0	0.0	0.0	0.0	0.0	0.0	7	2351
MEAN NO DYS TMP = DR LES 32(F)	2.0	6.7	1.0	0.0	0.0	0.0	0.0	0.0	0.0	0.0	0.0	0.0	9.7	7	2351
MEAN NO DYS TMP = DR LES 0(F)	0.0	0.0	0.0	0.0	0.0	0.0	0.0	0.0	0.0	0.0	0.0	0.0	0.0	7	2351
MEAN DEW PT TMP (F)	36	34	37	40	45	51	56	56	54	50	43	41	45	7	19318
MEAN REL HUM (PCT)	79	81	83	81	82	84	85	82	78	78	77	80	81	7	19311
MEAN PRESS ALT (FT)														0	0
MEAN PRECIP (IN)	2.82	1.86	1.98	1.97	0.88	2.60	2.47	2.20	1.49	3.59	2.98	3.89	28.7	2	692
MEAN SNOW FALL (IN)			0.0	0.0	0.0	0.0	0.0	0.0	0.0	0.0	0.0	0.0	0.0	7	-29
MEAN NO DYS PRCP = DR GTR 0.1 IN	10.1	6.7	5.9	5.1	3.0	6.1	5.6	7.1	3.6	9.1	8.9	11.3	82.5	2	692
MEAN NO DYS SNFL = DR GTR 1.5 IN			0.0	0.0	0.0	0.0	0.0	0.0	0.0	0.0	0.0	0.0	0.0	7	-29
MEAN NO DYS W/OCUR VSBY LES 1/2 MI	2.1	5.0	5.3	2.0	2.4	3.1	3.5	1.8	0.7	1.7	0.7	1.6	29.9	7	2434
MEAN NO DYS TSTMS	0.2	0.0	0.1	0.2	1.6	1.7	2.7	2.6	2.6	0.4	0.7	0.4	13.2	7	2434
P FREQ WND SPD = DR GTR 17 KTS	55.8	34.0	22.4	24.7	20.9	19.3	25.2	23.0	33.1	36.2	38.8	46.3	31.6	7	19332
P FREQ WND SPD = DR GTR 28 KTS	19.4	4.6	2.3	1.7	2.2	0.7	2.8	3.4	4.5	9.4	9.7	13.2	6.2	7	19332
P FREQ LES 5000 FT A/D LES 5 MI	55.1	62.9	57.8	41.6	37.1	36.9	35.4	34.4	36.5	52.1	57.9	57.2	47.1	12	12092
P FREQ LES 1500 FT A/D LES 3 MI														0	0
FDR 00-02 LST														0	0
03-05 LST														0	0
06-08 LST	13.1	14.5	24.0	23.4	21.7	22.8	20.7	21.9	18.3	14.0	17.6	9.2	18.4	15	3518
09-11 LST	41.3	52.2	43.5	28.5	26.4	25.4	24.3	28.1	24.5	42.1	38.8	44.9	35.0	7	2430
12-14 LST	28.6	39.5	33.7	22.4	21.6	18.9	17.1	19.1	21.1	28.5	32.8	37.5	26.7	13	3506
15-17 LST	43.5	52.8	41.7	20.0	20.0	20.2	18.9	18.7	19.2	39.7	40.5	42.5	31.5	7	2427
18-20 LST														0	0
21-23 LST														0	0
P FREQ LES 300 FT A/D LES 1 MI														0	0
FDR 00-02 LST														0	0
03-05 LST														0	0
06-08 LST	3.8	8.1	9.7	1.8	4.6	4.3	5.6	2.6	1.7	0.7	3.1	2.6	4.1	15	3518
09-11 LST	4.3	16.7	10.6	3.5	4.6	6.2	5.9	3.0	1.4	3.7	2.0	4.7	5.6	7	2430
12-14 LST	4.4	11.0	10.1	3.9	2.4	4.1	4.0	3.9	2.4	3.6	2.0	2.4	4.5	13	3506
15-17 LST	3.8	11.1	10.6	3.5	1.4	2.4	4.9	2.5	1.0	1.4	0.0	1.4	3.7	7	2427
18-20 LST														0	0
21-23 LST														0	0

NOORDHINDER, NETHERLANDS

MEAN NUMBER OF DAYS

PARAMETER DESCRIPTION		JAN	FEB	MAR	APR	MAY	JUN	JUL	AUG	SEP	OCT	NOV	DEC	ANN	PDR (YRS)	NO. OBS
CIG = GTR 1000 FT AND VSBY = GTR 3 MI	00 LST	28.4	19.2	18.6	24.7	27.4	17.3	21.0	27.9	28.6	24.8	25.7	23.2	286.8	7	237
	06 LST	28.4	24.6	25.4	25.4	25.9	24.7	25.9	25.1	26.5	27.8	27.5	29.3	316.5	15	3518
	12 LST	23.9	18.5	21.6	25.3	25.5	26.0	27.4	26.1	26.4	24.9	23.9	21.8	291.3	13	3506
	18 LST	28.7	25.1	22.8	27.1	27.3	25.4	28.2	26.8	27.0	28.7	28.9	27.9	323.9	13	2185
CIG = GTR 2000 FT AND VSBY = GTR 3 MI W/SFC WND LES 10 KTS	00 LST	10.3	3.5	8.8	9.1	15.5	12.6	15.5	20.1	14.3	15.5	8.5	11.6	145.3	7	237
	06 LST	10.4	9.4	11.1	10.7	13.7	12.8	13.0	14.8	11.9	10.2	9.7	12.7	140.4	15	3517
	12 LST	6.3	6.6	9.0	10.2	12.3	12.6	13.0	13.8	10.1	7.5	5.6	5.1	112.1	13	3498
	18 LST	14.3	12.3	9.4	10.5	14.3	12.6	12.4	12.7	11.3	11.3	17.1	12.4	150.6	13	2178
SFC WND = GTR 17 KTS AND NO PRECIP.	00 LST	14.5	7.7	4.9	5.8	4.4	4.3	6.7	5.0	8.8	9.3	8.8	11.4	91.6	7	2420
	06 LST	10.8	7.0	5.0	5.7	3.6	4.2	6.3	4.1	5.7	7.8	7.3	10.0	77.5	15	4576
	12 LST	9.3	6.3	5.9	4.8	5.1	4.1	5.9	5.0	7.0	7.1	7.8	8.9	77.2	13	3559
	18 LST	9.1	6.5	4.6	6.6	5.9	5.8	7.4	5.7	6.6	8.0	6.0	8.9	81.1	13	3228
SFC WND 4-10 KTS AND TMP 33-89 DEG F AND NO PRECIP.	00 LST	3.1	7.2	10.3	10.2	12.0	11.0	10.9	10.9	7.1	7.2	7.3	6.3	103.5	7	2420
	06 LST	6.7	7.1	11.1	10.5	14.0	12.4	13.1	13.9	12.0	10.4	8.8	7.4	127.4	15	4353
	12 LST	7.0	8.2	11.7	10.6	11.1	10.2	10.9	13.2	10.4	9.9	8.9	8.1	120.2	12	3474
	18 LST	6.1	8.5	12.5	9.6	12.6	10.8	10.1	11.7	9.2	8.5	8.4	6.8	114.8	13	3218
SKY COVER LES 3/10 AND VSBY = GTR 3 MI	00 LST	6.8	5.8	8.2	8.4	10.5	7.1	10.1	10.3	8.7	6.8	3.8	3.9	90.4	7	2420
	06 LST	6.4	4.2	5.9	3.9	5.0	6.4	5.2	5.5	5.2	3.7	2.3	4.5	58.2	15	4573
	12 LST	4.2	3.7	5.4	5.1	5.5	7.5	7.9	7.6	5.1	4.4	2.4	2.4	61.2	13	3566
	18 LST	4.3	4.5	5.9	7.4	6.5	7.1	7.2	6.6	6.8	4.3	2.9	3.9	67.4	13	3231
CIG = GTR 2500 FT AND VSBY = GTR 3 MI	00 LST	28.4	19.2	18.6	24.7	27.4	17.3	21.0	27.9	28.6	24.8	25.7	23.2	286.8	7	237
	06 LST	20.1	18.2	19.2	18.1	21.3	20.2	21.9	21.0	20.4	21.1	15.0	19.6	236.1	15	3518
	12 LST	17.9	13.8	18.2	20.1	22.0	22.1	23.6	23.6	20.1	18.2	14.8	15.2	229.6	13	3506
	18 LST	24.1	19.5	18.0	22.3	24.0	23.0	25.5	24.6	23.1	23.3	24.6	25.8	277.8	13	2185
CIG = GTR 6000 FT AND VSBY = GTR 3 MI	00 LST	28.4	19.2	18.6	24.7	27.4	17.3	21.0	27.9	28.6	24.8	25.7	23.2	286.8	7	237
	06 LST	13.9	11.7	16.2	14.9	18.5	17.9	19.1	18.1	18.3	16.9	8.3	12.7	186.5	15	3518
	12 LST	14.0	11.4	16.1	18.2	20.5	21.2	23.1	22.8	19.3	16.6	13.3	13.1	209.6	13	3506
	18 LST	21.1	16.0	16.9	20.7	22.6	22.6	24.3	23.5	22.1	19.6	18.2	22.7	250.3	13	2185
CIG = GTR 10000 FT AND VSBY = GTR 3 MI	00 LST	28.4	19.2	18.6	24.7	27.4	17.3	21.0	27.9	28.6	24.8	25.7	23.2	286.8	7	237
	06 LST	13.9	11.7	16.2	14.6	18.1	17.4	19.0	17.9	18.2	16.8	8.3	12.7	184.8	15	3518
	12 LST	13.8	11.1	15.9	17.9	20.2	20.9	23.0	22.6	19.3	16.4	13.1	13.0	207.2	13	3506
	18 LST	21.1	16.0	16.5	20.3	22.4	21.8	24.1	22.8	22.0	19.6	18.2	22.7	247.5	13	2185

VLISSINGEN, NETHERLANDS

STA NO. 06310 (IN AREA NUMBER 01)

LATITUDE 5127N

LONGITUDE 00336E

ELEVATION(FT) 00042

PARAMETER DESCRIPTION	JAN	FEB	MAR	APR	MAY	JUN	JUL	AUG	SEP	OCT	NOV	DEC	ANN	PDR (YRS)	NO. OBS
ABS MAX TMP (F)	58	60	69	86	95	94	94	90	92	77	63	58	95	75	-335
MEAN MAX TMP (F)	41	42	47	52	61	65	69	58	64	56	48	43	55	45	-35
MEAN MIN TMP (F)	35	35	38	42	49	53	57	58	54	48	40	37	46	45	-35
ABS MIN TMP (F)	8	-4	18	24	33	39	41	45	39	27	16	6	-4	75	-535
MEAN NO DYS TMP = DR GTR 90(F)	0.0	0.0	0.0	0.0	0.0	0.1	0.2	0.0	0.1	0.0	0.0	0.0	0.4	11	3962
MEAN NO DYS TMP = DR LES 32(F)	11.6	11.3	8.9	2.5	0.0	0.0	0.0	0.0	0.0	0.4	2.7	6.0	43.4	11	3965
MEAN NO DYS TMP = DR LES 0(F)	0.0	0.1	0.0	0.0	0.0	0.0	0.0	0.0	0.0	0.0	0.0	0.0	0.1	11	3965
MEAN DEW PT TMP (F)	34	33	36	39	46	51	56	56	53	47	41	37	44	11	31283
MEAN REL HUM (PCT)	88	86	83	77	75	75	75	75	77	82	86	88	81	43	-35
MEAN PRESS ALT (FT)														0	0
MEAN PRECIP (IN)	1.90	1.50	1.80	1.50	2.00	2.10	2.60	3.00	2.80	2.90	2.40	2.30	26.8	50	-35
MEAN SNOW FALL (IN)					0.0	0.0	0.0	0.0	0.0					75	-29
MEAN NO DYS PRCP = DR GTR 0.1 IN	6.1	4.9	5.6	4.9	6.0	5.8	6.8	7.4	7.1	7.2	6.4	7.0	75.2	50	-29
MEAN NO DYS SNFL = DR GTR 1.5 IN					0.0	0.0	0.0	0.0	0.0					75	-29
MEAN NO DYS W/OCUR VSBY LES 1/2 MI	5.9	6.0	5.8	1.9	1.2	1.0	1.8	0.9	1.8	4.0	4.1	6.5	40.9	11	3978
MEAN NO DYS TSTMS	1.0	0.3	1.0	1.0	4.0	4.0	4.0	4.0	3.0	2.0	1.0	0.3	25.6	30	-24
P FREQ WND SPD = DR GTR 17 KTS	25.2	19.0	14.1	14.1	10.6	9.4	12.6	12.2	14.4	15.8	15.1	23.6	15.5	11	31387
P FREQ WND SPD = DR GTR 28 KTS	3.1	1.3	1.7	1.1	0.9	0.3	0.8	0.4	0.8	1.1	1.2	2.7	1.3	11	31387
P FREQ LES 5000 FT A/D LES 5 MI	80.5	75.3	77.3	50.3	49.3	47.5	48.7	49.8	51.3	67.3	75.1	76.8	62.4	11	31439
P FREQ LES 1500 FT A/D LES 3 MI															
FOR 00-02 LST	53.9	43.7	47.3	17.7	19.2	19.3	20.5	17.9	22.5	33.3	47.0	50.5	32.7	11	3940
03-05 LST	54.3	44.8	52.2	25.6	22.4	31.5	28.6	23.8	27.7	37.2	44.4	48.5	36.8	11	3969
06-08 LST	55.0	50.8	62.5	35.2	29.2	31.9	31.3	34.5	38.2	45.8	46.4	48.1	42.4	11	3962
09-11 LST	60.7	60.5	62.4	32.6	25.6	23.5	25.7	31.4	31.4	49.0	54.7	59.3	43.1	11	3972
12-14 LST	59.2	54.9	47.3	20.9	14.8	15.0	17.0	18.4	18.3	38.7	50.0	56.1	34.2	11	3961
15-17 LST	52.8	47.7	36.1	15.1	14.1	12.2	12.5	11.1	12.2	29.0	44.7	53.0	28.4	11	3968
18-20 LST	54.3	47.9	41.5	12.2	11.5	11.6	11.3	11.0	15.2	33.3	45.9	51.5	28.9	11	3961
21-23 LST	54.6	45.2	44.4	14.4	14.5	18.1	17.7	14.4	15.1	29.7	42.2	52.5	30.2	11	3744
P FREQ LES 300 FT A/D LES 1 MI															
FOR 00-02 LST	12.2	12.6	12.7	2.8	2.1	2.2	2.7	1.5	1.4	7.8	10.6	12.7	6.8	11	3940
03-05 LST	12.2	12.7	14.2	4.4	3.2	5.5	5.0	3.2	4.9	10.4	8.1	12.7	8.0	11	3969
06-08 LST	12.1	16.5	19.2	6.9	3.8	2.1	4.5	5.7	6.4	15.3	10.9	11.3	9.6	11	3962
09-11 LST	15.4	20.1	15.9	4.4	0.9	1.5	1.5	0.6	3.1	11.3	12.8	20.5	9.0	11	3972
12-14 LST	13.0	13.3	5.0	0.6	0.0	0.3	0.6	0.3	0.6	4.8	7.5	16.3	5.2	11	3961
15-17 LST	11.6	10.4	3.8	0.3	0.0	0.0	0.6	0.0	0.3	2.4	6.9	15.7	4.3	11	3968
18-20 LST	9.4	12.9	7.7	0.0	0.3	0.9	0.9	0.3	0.6	4.2	8.4	11.0	4.7	11	3961
21-23 LST	7.9	10.3	9.3	1.0	1.6	1.9	1.9	0.3	0.6	4.4	9.2	12.1	5.0	11	3744

VLISSINGEN, NETHERLANDS

MEAN NUMBR OF DAYS

PARAMETER DESCRIPTION		JAN	FEB	MAR	APR	MAY	JUN	JUL	AUG	SEP	OCT	NOV	DEC	ANN	PDR (YRS)	NO. OBS
CIG = GTR 1000 FT AND VSBY = GTR 3 MI	00 LST	15.7	16.6	17.2	25.9	26.5	25.4	26.1	26.7	24.5	21.6	17.3	16.6	260.1	11	3940
	06 LST	15.9	15.4	12.8	20.8	23.9	22.7	23.4	22.2	20.4	18.3	17.6	17.7	231.1	11	3962
	12 LST	14.5	14.0	18.1	25.8	28.2	27.3	27.9	27.9	26.3	21.3	16.7	15.2	263.2	11	3961
	18 LST	15.8	15.6	19.5	27.3	28.7	27.7	28.9	29.5	27.1	22.1	17.6	16.6	276.4	11	3961
CIG = GTR 2000 FT AND VSBY = GTR 3 MI W/SFC WND LES 10 KTS	00 LST	3.3	5.2	8.9	15.2	17.0	16.7	14.9	16.8	11.6	9.5	6.4	5.8	131.3	11	3939
	06 LST	3.2	4.7	5.3	10.8	11.4	11.7	11.1	11.0	8.8	6.4	5.7	5.0	95.1	11	3962
	12 LST	2.5	3.6	5.3	7.1	9.1	10.0	9.2	10.1	8.6	5.7	4.3	3.0	78.5	11	3960
	18 LST	4.3	6.7	9.9	13.0	13.4	13.6	13.6	16.3	13.3	11.1	6.6	4.5	125.3	11	3961
SFC WND = GTR 17 KTS AND NO PRECIP.	00 LST	4.5	3.7	2.6	2.1	1.3	1.4	1.8	2.1	2.0	2.8	2.9	4.4	31.6	11	3939
	06 LST	4.7	2.8	2.0	1.8	2.3	1.1	1.8	1.5	1.4	3.1	1.9	5.2	29.6	11	3964
	12 LST	6.1	4.6	4.4	4.2	4.1	3.2	3.7	3.5	4.5	4.5	3.5	5.6	51.9	11	3961
	18 LST	4.5	2.4	1.8	2.7	2.5	2.3	3.7	2.8	2.3	2.3	1.6	4.4	33.3	11	3964
SFC WND 4-10 KTS AND TMP 33-89 DEG F AND NO PRECIP.	00 LST	6.1	5.0	10.7	12.9	13.7	14.8	12.8	13.1	10.9	11.7	10.2	7.5	129.4	11	3939
	06 LST	5.5	5.7	10.4	13.2	13.3	14.8	14.1	11.5	12.4	11.7	9.8	8.4	130.8	11	3962
	12 LST	6.5	5.9	12.0	10.2	9.5	12.2	11.6	10.8	9.0	10.8	10.4	7.5	116.4	11	3960
	18 LST	7.2	6.9	13.6	13.5	12.5	13.4	13.7	13.6	11.8	12.1	9.6	8.2	136.1	11	3963
SKY COVER LES 3/10 AND VSBY = GTR 3 MI	00 LST	4.9	7.4	8.1	13.5	12.8	13.7	11.9	12.9	10.9	8.9	6.2	5.6	116.8	11	3940
	06 LST	5.5	4.9	2.8	5.9	7.1	7.2	5.6	5.0	5.1	4.0	5.1	4.7	62.9	11	3962
	12 LST	4.2	3.7	4.0	7.3	8.3	8.7	8.0	5.7	5.3	5.1	3.6	2.9	66.8	11	3961
	18 LST	4.9	5.2	6.4	11.6	9.1	10.8	10.1	8.0	7.5	6.8	5.4	3.9	89.7	11	3964
CIG = GTR 2500 FT AND VSBY = GTR 3 MI	00 LST	10.0	12.7	13.4	21.5	21.4	21.3	20.8	22.4	19.6	16.9	12.9	12.2	205.1	11	3940
	06 LST	10.1	10.0	8.3	15.4	17.5	16.3	17.0	16.2	14.6	12.5	12.1	11.8	161.8	11	3962
	12 LST	9.8	9.9	12.5	19.2	21.9	20.8	21.2	20.6	20.5	15.3	11.7	10.6	194.0	11	3961
	18 LST	9.8	11.6	14.9	23.6	23.7	23.5	24.0	24.1	21.6	16.4	12.1	10.7	216.0	11	3961
CIG = GTR 6000 FT AND VSBY = GTR 3 MI	00 LST	7.2	10.6	11.0	18.2	18.0	18.4	17.4	19.4	16.5	13.5	10.4	10.3	170.9	11	3940
	06 LST	8.3	8.0	6.2	12.2	14.9	14.3	13.7	13.5	12.2	10.0	9.9	8.8	132.0	11	3962
	12 LST	8.9	8.6	10.8	17.0	19.1	18.2	19.0	18.6	18.7	13.9	10.3	9.3	172.4	11	3961
	18 LST	7.4	9.9	12.8	22.0	20.9	21.4	21.9	22.1	19.4	13.6	9.5	8.2	189.1	11	3961
CIG = GTR 10000 FT AND VSBY = GTR 3 MI	00 LST	7.1	10.5	10.9	18.0	17.8	18.4	16.9	19.3	16.2	13.5	10.2	10.3	169.1	11	3940
	06 LST	8.2	7.7	6.2	12.1	14.7	14.2	13.6	13.4	12.2	10.0	9.6	8.8	130.7	11	3962
	12 LST	8.9	8.6	10.7	16.9	19.0	18.0	18.8	18.5	18.7	13.9	10.3	9.1	171.4	11	3961
	18 LST	7.4	9.7	12.6	21.9	20.8	21.2	21.5	21.9	19.2	13.5	9.4	8.1	187.2	11	3961

GOEREE, NETHERLANDS

STA NO. 06.20 (14 AREA NUMBER 01)

LATITUDE 5156N

LONGITUDE 00340E

ELEVATION(FT) 00010

PARAMETER DESCRIPTION	JAN	FEB	MAR	APR	MAY	JUN	JUL	AUG	SEP	OCT	NOV	DEC	ANN	POR (YRS)	ND. OBS
ABS MAX TMP (F)	52	50	52	64	66	75	73	75	73	68	57	55	75	11	3652
MEAN MAX TMP (F)	42	41	43	47	54	59	64	65	63	57	50	46	53	11	3652
MEAN MIN TMP (F)	30	37	39	43	49	55	60	61	59	53	46	42	49	11	3652
ABS MIN TMP (F)	18	14	28	34	41	48	52	43	46	37	32	25	14	11	3652
MEAN NO DYS TMP = DR GTR 90(F)	0.0	0.0	0.0	0.0	0.0	0.0	0.0	0.0	0.0	0.0	0.0	0.0	0.0	11	3652
MEAN NO DYS TMP = DR LES 32(F)	3.3	5.9	3.2	0.0	0.0	0.0	0.0	0.0	0.0	0.0	0.1	1.2	13.7	11	3652
MEAN NO DYS TMP = DR LES 0(F)	0.0	0.0	0.0	0.0	0.0	0.0	0.0	0.0	0.0	0.0	0.0	0.0	0.0	11	30302
MEAN DEW PT TMP (F)	36	34	37	41	47	52	57	58	55	49	43	40	46	11	30274
MEAN REL HUM (PCT)	84	85	85	84	85	85	84	82	81	81	83	85	84	0	0
MEAN PRESS ALT (FT)														3	868
MEAN PRECIP (IN)	2.53	1.08	1.24	1.76	0.65	1.81	2.10	2.15	4.11	2.37	1.47	1.99	23.3	11	-29
MEAN SNOW FALL (IN)				0.0	0.0	0.0	0.0	0.0	0.0	0.0	0.0			3	868
MEAN NO DYS PRCP = DR GTR 0.1 IN	9.5	2.6	5.7	4.5	2.5	4.6	6.5	6.3	8.0	9.6	6.8	6.5	73.1	11	-29
MEAN NO DYS SNFL = DR GTR 1.5 IN				0.0	0.0	0.0	0.0	0.0	0.0	0.0	0.0			11	3820
MEAN NO DYS W/OCUR VSBY LES 1/2 MI	4.6	5.6	7.2	2.6	2.7	2.1	1.5	0.5	0.8	2.0	2.3	4.5	36.4	11	3820
MEAN NO DYS TSTMS	0.4	0.3	0.2	1.0	1.7	1.6	3.1	3.8	3.4	1.7	1.1	0.7	19.0	11	30302
P FREQ WND SPD = DR GTR 17 KTS	45.7	35.4	23.0	27.1	20.2	18.3	29.8	27.3	32.5	38.5	43.4	47.3	32.4	11	30302
P FREQ WND SPD = DR GTR 28 KTS	13.9	6.7	4.1	2.7	1.7	0.6	2.8	4.3	4.2	8.9	11.1	13.6	6.2	11	17707
P FREQ LES 5000 FT A/D LES 5 MI	58.0	60.5	59.3	39.3	36.5	34.8	34.0	32.8	35.9	48.7	54.7	57.8	46.0	11	568
P FREQ LES 1500 FT A/D LES 3 MI														11	537
FOR 00-02 LST	13.0	31.5	30.1	15.3	6.1	20.6	11.8	0.0	0.0	3.8	18.2	33.3	15.3	11	537
03-05 LST	23.1	32.6	35.8	14.3	21.9	28.2	26.3	11.8	7.0	8.5	20.7	28.0	21.5	11	2372
06-08 LST	26.2	59.3	49.6	30.8	27.9	29.0	29.8	31.9	33.1	39.5	42.9	46.4	37.2	11	3814
09-11 LST	49.6	52.1	49.3	32.9	25.2	28.4	29.3	31.2	31.1	45.0	42.8	46.3	38.6	11	3797
12-14 LST	45.7	48.1	43.5	27.4	25.2	22.8	23.1	25.4	25.8	38.6	43.1	45.5	34.5	11	3800
15-17 LST	50.0	47.9	44.2	27.8	24.6	23.7	23.3	21.3	25.9	42.0	49.4	51.4	36.0	11	2374
18-20 LST	48.0	34.2	40.3	22.9	20.9	16.9	20.0	17.9	24.2	26.8	33.3	68.8	31.2	11	526
21-23 LST	14.3	37.0	30.6	9.8	33.3	24.3	30.6	5.6	0.0	9.1	17.6	50.0	21.9	11	568
P FREQ LES 300 FT A/D LES 1 MI														11	537
FOR 00-02 LST	13.0	31.5	27.7	15.3	6.1	20.6	11.8	0.0	0.0	1.9	18.2	33.3	15.0	11	537
03-05 LST	21.2	30.4	34.3	12.5	15.6	4.7	10.5	11.8	4.7	6.4	17.2	28.0	16.4	11	2372
06-08 LST	23.8	55.6	12.0	5.6	4.8	3.0	2.0	1.2	2.0	4.7	42.9	42.9	16.7	11	3814
09-11 LST	9.0	16.9	15.9	6.0	6.4	3.3	3.6	2.1	2.4	6.3	5.6	11.3	7.4	11	3797
12-14 LST	12.7	16.9	14.9	4.7	5.1	3.3	3.0	1.8	2.0	3.5	4.7	9.3	6.8	11	3800
15-17 LST	10.5	10.4	12.5	3.7	2.9	2.3	2.3	0.6	2.7	3.8	2.8	9.3	5.3	11	2374
18-20 LST	40.0	11.8	11.4	3.0	2.9	1.7	2.0	1.2	1.0	1.4	33.3	62.5	14.4	11	526
21-23 LST	11.4	34.8	27.8	5.9	12.5	5.6	14.3	5.6	0.0	4.5	17.6	46.2	15.5	11	568

GOEREE, NETHERLANDS

MEAN NUMBER OF DAYS

PARAMETER DESCRIPTION		JAN	FEB	MAR	APR	MAY	JUN	JUL	AUG	SEP	OCT	NOV	DEC	ANN	PDR (YRS)	NO. OBS
CIG = GTR 1000 FT AND VSBY = GTR 3 MI	00 LST	26.9	19.1	21.6	25.4	29.1	23.8	27.3	31.0	30.0	29.8	24.5	20.6	309.1	11	568
	06 LST	22.8	11.4	18.1	22.8	24.1	22.8	23.5	22.4	21.6	20.1	17.1	16.6	243.3	11	2372
	12 LST	19.2	16.6	19.4	23.9	24.9	24.7	25.2	24.1	23.7	20.4	19.0	18.8	259.9	11	3797
	18 LST	16.1	20.6	20.3	24.4	25.7	25.9	25.7	26.1	23.7	24.0	20.0	9.6	262.1	11	2374
CIG = GTR 2000 FT AND VSBY = GTR 3 MI W/SFC WND LES 10 KTS	00 LST	10.7	4.6	10.4	8.1	15.0	11.4	14.5	18.3	20.2	10.5	5.4	7.2	136.3	11	568
	06 LST	5.9	3.1	4.2	7.4	8.3	10.3	7.6	8.8	6.0	6.8	6.4	5.5	80.3	11	2372
	12 LST	2.2	2.9	5.2	7.4	9.2	9.7	7.9	8.7	7.2	4.1	3.2	2.6	70.3	11	3793
	18 LST	3.7	8.4	5.4	8.4	8.9	10.2	9.8	10.0	7.9	8.7	8.0	3.8	93.2	11	2374
SFC WND = GTR 17 KTS AND NO PRECIP.	00 LST	10.0	6.3	5.7	6.1	4.5	4.8	6.5	5.9	6.8	9.3	9.3	10.4	85.6	11	3791
	06 LST	10.1	6.7	5.4	4.9	4.4	4.1	6.3	4.9	6.5	8.0	9.3	10.7	81.3	11	3805
	12 LST	9.8	7.0	5.2	6.2	5.4	5.0	8.0	5.6	6.4	7.3	8.6	9.6	84.1	11	3802
	18 LST	8.5	5.5	4.8	6.1	6.4	4.9	7.5	5.8	6.8	6.6	7.1	8.0	78.0	11	3807
SFC WND 4-10 KTS AND TMP 33-89 DEG F AND NO PRECIP.	00 LST	6.6	6.2	9.3	9.7	11.1	10.3	9.7	11.1	8.4	7.7	6.1	7.0	103.2	11	3790
	06 LST	6.8	6.0	10.5	10.3	11.8	13.6	10.5	11.2	8.1	8.6	7.6	5.7	110.7	11	3804
	12 LST	6.4	6.6	11.8	10.3	11.5	10.6	9.8	9.8	10.0	9.2	6.0	6.6	108.6	11	3800
	18 LST	6.1	7.2	10.3	10.0	10.2	9.8	9.6	10.5	9.4	9.1	6.6	5.9	104.7	11	3804
SKY COVER LES 3/10 AND VSBY = GTR 3 MI	00 LST	7.4	7.9	9.6	9.9	11.8	10.9	11.0	10.5	8.1	9.5	5.7	5.8	108.1	11	3790
	06 LST	6.0	5.1	4.0	4.5	5.1	4.6	3.4	3.1	2.7	4.5	3.6	4.0	50.6	11	3806
	12 LST	2.8	3.0	4.9	5.8	4.9	5.2	5.2	2.9	2.7	4.1	2.1	0.7	44.3	11	3802
	18 LST	4.3	3.4	4.1	6.1	6.0	6.3	5.4	4.1	3.9	5.0	4.3	3.5	56.4	11	3806
CIG = GTR 2500 FT AND VSBY = GTR 3 MI	00 LST	26.9	19.1	21.6	25.4	29.1	23.8	27.3	31.0	30.0	29.8	24.5	20.6	309.1	11	568
	06 LST	22.8	11.4	13.1	18.5	20.4	20.0	20.1	19.8	18.4	17.3	17.1	16.6	215.5	11	2372
	12 LST	14.6	12.5	15.6	19.5	21.4	21.6	22.3	22.1	20.7	17.7	15.2	15.0	218.2	11	3797
	18 LST	16.1	16.2	16.6	21.8	23.3	24.0	23.8	24.8	21.7	21.8	20.0	9.6	239.7	11	2374
CIG = GTR 6000 FT AND VSBY = GTR 3 MI	00 LST	26.9	19.1	21.6	25.4	29.1	23.8	27.3	31.0	30.0	29.8	24.5	20.6	309.1	11	568
	06 LST	22.8	11.4	12.5	17.9	19.8	19.6	20.1	19.6	18.0	16.9	17.1	16.6	212.3	11	2372
	12 LST	14.6	12.3	15.5	19.3	21.2	21.6	22.2	22.0	20.7	17.6	15.1	14.8	216.9	11	3797
	18 LST	16.1	15.8	16.5	21.7	23.2	23.9	23.5	24.8	21.5	21.3	20.0	9.6	237.9	11	2374
CIG = GTR 10000 FT AND VSBY = GTR 3 MI	00 LST	26.9	19.1	21.6	25.4	29.1	23.8	27.3	31.0	30.0	29.8	24.5	20.6	309.1	11	568
	06 LST	22.8	11.4	12.4	17.8	19.7	19.5	20.1	19.5	17.8	16.9	17.1	16.6	211.6	11	2372
	12 LST	14.6	12.2	15.0	19.2	20.7	21.6	22.2	21.9	20.6	17.6	15.1	14.6	215.3	11	3797
	18 LST	16.1	15.8	16.4	21.2	23.1	23.6	23.5	24.7	21.5	21.3	20.0	9.6	236.8	11	2374

HOEK VAN HOLLAND, NETHERLANDS

STA NO. 06330 (IN AREA NUMBER 01)

LATITUDE 5159N

LONGITUDE 00407E

ELEVATION(FT) 00072

PARAMETER DESCRIPTION	JAN	FEB	MAR	APR	MAY	JUN	JUL	AUG	SEP	OCT	NOV	DEC	ANN	POR (YRS)	NO. OBS
ABS MAX TMP (F)	52	61	64	77	82	93	90	86	88	72	64	55	93	11	3812
MEAN MAX TMP (F)	40	40	47	52	59	64	67	68	65	57	48	43	54	11	3812
MEAN MIN TMP (F)	24	33	37	42	48	54	58	58	55	49	42	38	46	11	3807
ABS MIN TMP (F)	12	3	18	28	36	43	48	48	41	25	23	19	5	11	3807
MEAN NO DYS TMP = DR GTR 90(F)	0.0	0.0	0.0	0.0	0.0	0.1	0.2	0.0	0.0	0.0	0.0	0.0	0.3	11	3812
MEAN NO DYS TMP = DR LES 32(F)	11.6	10.9	8.0	0.9	0.0	0.0	0.0	0.0	0.0	0.2	3.3	6.2	41.1	11	3807
MEAN NO DYS TMP = DR LES 0(F)	0.0	0.0	0.0	0.0	0.0	0.0	0.0	0.0	0.0	0.0	0.0	0.0	0.0	11	3807
MEAN DEW PT TMP (F)	34	32	37	41	46	51	56	56	53	47	41	38	44	11	26881
MEAN REL HUM (PCT)	88	87	83	80	78	78	80	80	80	83	86	90	83	11	26866
MEAN PRESS ALT (FT)														0	0
MEAN PRECIP (IN)	2.06	1.58	1.25	1.35	1.22	1.37	2.47	3.36	2.95	2.43	2.20	1.96	24.2	11	3655
MEAN SNOW FALL (IN)					0.0	0.0	0.0	0.0	0.0					11	-29
MEAN NO DYS PRCP = DR GTR 0.1 IN	7.0	5.0	4.2	3.8	4.1	4.7	6.3	8.1	8.1	7.9	8.3	6.9	74.4	11	3655
MEAN NO DYS SNFL = DR GTR 1.5 IN					0.0	0.0	0.0	0.0	0.0					11	-29
MEAN NO DYS W/DCUR VSBY LES 1/2 MI	5.2	5.6	6.9	2.0	1.4	1.1	1.7	0.7	1.4	3.6	4.3	6.3	40.2	11	3682
MEAN NO DYS TSTMS	0.0	0.1	0.3	1.1	2.1	2.2	4.0	6.2	4.1	1.8	2.0	0.7	24.6	11	3682
P FREQ WND SPD = DR GTR 17 KTS	36.1	25.2	20.7	26.9	21.2	19.4	28.6	24.8	28.5	29.0	31.1	35.4	27.2	11	28923
P FREQ WND SPD = DR GTR 28 KTS	7.8	3.8	4.1	3.7	1.4	1.3	4.6	4.6	4.4	5.2	4.4	6.6	4.3	11	28923
P FREQ LES 5000 FT A/D LES 5 MI	68.4	65.1	67.9	45.7	39.9	38.6	41.8	41.6	48.3	60.0	63.5	66.7	54.0	11	23786
P FREQ LES 1500 FT A/D LES 3 MI															
FOR 00-02 LST	42.5	41.6	37.3	23.7	16.8	16.9	26.6	21.7	22.0	30.6	43.6	48.7	31.0	11	2044
03-05 LST	43.8	38.8	41.6	26.2	23.8	28.6	41.2	27.7	30.0	36.1	45.4	45.8	35.8	11	1879
06-08 LST	44.9	47.7	56.4	40.5	27.7	32.3	38.3	37.4	45.3	52.8	46.6	46.5	43.0	11	3130
09-11 LST	59.9	55.4	57.0	35.4	24.1	27.7	31.0	34.6	40.0	52.8	50.8	54.5	43.6	11	3835
12-14 LST	55.6	48.1	44.1	26.3	19.7	20.0	23.1	21.1	31.7	42.0	49.1	55.4	36.4	11	3824
15-17 LST	51.3	45.2	40.3	21.7	19.3	19.1	18.8	21.1	25.5	36.7	47.6	54.6	33.4	11	3838
18-20 LST	48.8	47.9	40.9	20.7	19.1	14.4	18.5	19.3	24.9	41.6	45.7	46.7	32.4	11	3155
21-23 LST	46.2	43.9	32.6	17.8	18.1	14.2	24.5	19.8	21.1	30.2	43.6	44.3	29.7	11	2186
P FREQ LES 300 FT A/D LES 1 MI															
FOR 00-02 LST	13.0	16.1	14.6	2.6	2.1	2.2	3.2	1.2	1.6	5.1	12.7	12.6	7.3	11	2044
03-05 LST	12.3	9.7	18.2	5.6	5.5	4.8	6.9	1.9	3.7	6.8	15.5	15.1	8.8	11	1879
06-08 LST	14.2	23.5	15.4	5.9	4.7	2.2	3.0	3.0	5.8	11.4	12.4	15.2	9.7	11	3130
09-11 LST	14.1	19.4	12.9	4.7	1.6	1.2	1.5	1.5	2.2	11.3	9.8	13.7	7.8	11	3835
12-14 LST	11.8	13.7	4.6	2.1	1.3	1.5	0.9	0.3	1.2	5.1	6.3	10.2	4.9	11	3824
15-17 LST	11.0	13.3	4.6	1.0	0.9	1.2	1.8	0.3	0.3	2.4	5.6	11.0	4.5	11	3838
18-20 LST	10.8	15.4	5.1	1.4	1.3	0.9	1.2	0.6	0.3	3.2	9.2	11.8	5.1	11	3155
21-23 LST	9.5	15.5	9.1	2.4	1.6	0.9	3.5	0.5	1.6	5.2	9.9	12.9	6.1	11	2186

HOEK VAN HOLLAND, NETHERLANDS

MEAN NUMBER OF DAYS

PARAMETER DESCRIPTION		JAN	FEB	MAR	APR	MAY	JUN	JUL	AUG	SEP	OCT	NOV	DEC	ANN	PDR (YRS)	NO. OBS
CIG = GTR 1000 FT AND VSBY = GTR 3 MI	00 LST	18.4	16.9	20.7	24.2	26.9	25.9	24.5	25.9	25.0	22.9	18.2	17.0	266.5	11	2044
	06 LST	18.3	16.1	15.1	20.7	25.0	22.4	21.4	21.8	19.1	16.8	16.8	18.0	231.5	11	3130
	12 LST	16.1	16.7	19.6	24.8	27.2	26.3	26.3	27.2	23.3	21.1	17.9	16.1	262.6	11	3024
	18 LST	17.3	15.5	20.4	25.8	27.7	27.4	27.2	26.6	24.6	20.1	18.7	17.6	268.9	11	3155
CIG = GTR 2000 FT AND VSBY = GTR 3 MI W/SFC WND LES 10 KTS	00 LST	4.8	5.7	7.8	11.8	14.0	13.9	12.7	15.5	13.5	9.2	4.8	4.7	118.4	11	2040
	06 LST	3.9	4.9	5.1	6.3	10.8	10.9	8.6	9.6	6.6	4.5	4.8	3.2	79.2	11	3124
	12 LST	2.7	3.9	4.8	6.0	7.2	6.8	7.3	7.4	6.4	4.4	3.0	2.5	62.4	11	3021
	18 LST	3.1	4.9	6.9	7.5	9.1	9.6	8.9	12.6	10.2	7.8	5.4	4.6	90.6	11	3153
SFC WND = GTR 17 KTS AND NO PRECIP.	00 LST	6.4	3.5	3.7	4.0	2.8	3.2	5.5	4.9	5.4	4.7	5.2	7.1	50.4	11	3660
	06 LST	7.4	5.2	4.3	3.8	3.1	3.2	5.0	3.7	4.0	5.3	5.9	7.7	58.6	11	3023
	12 LST	6.2	6.6	5.3	7.9	7.1	6.2	7.6	6.4	5.9	6.9	6.7	6.6	79.4	11	3034
	18 LST	6.0	4.6	3.2	6.3	6.0	5.3	7.2	4.3	5.8	4.4	4.8	6.2	64.1	11	3038
SFC WND 4-10 KTS AND TMP 33-89 DEG F AND NO PRECIP.	00 LST	3.6	5.3	11.2	12.8	13.4	13.5	11.9	14.1	11.1	11.8	8.6	7.9	125.2	11	3641
	06 LST	4.5	3.8	8.7	9.2	12.8	13.1	11.4	13.0	12.1	10.5	8.0	6.2	113.3	11	3012
	12 LST	5.8	5.2	10.0	8.0	11.2	9.7	9.4	9.7	9.2	8.9	7.8	6.4	101.3	11	3028
	18 LST	6.0	6.1	10.6	9.7	9.2	9.9	10.5	11.1	10.7	11.0	8.8	6.1	109.7	11	3026
SKY COVER LES 3/10 AND VSBY = GTR 3 MI	00 LST	6.0	6.2	7.9	11.0	10.9	10.7	8.0	8.8	8.0	9.0	4.8	4.1	95.4	11	3663
	06 LST	5.8	4.1	3.4	4.6	4.0	4.6	3.2	2.3	1.9	2.1	3.4	4.0	43.4	11	3026
	12 LST	2.8	2.4	4.2	4.5	4.8	4.6	3.6	2.9	2.4	3.2	1.4	1.1	37.9	11	3037
	18 LST	3.9	3.4	4.9	5.5	5.3	6.7	5.5	4.5	3.4	3.5	3.0	2.3	51.9	11	3039
CIG = GTR 2500 FT AND VSBY = GTR 3 MI	00 LST	16.9	15.7	18.0	21.3	24.6	23.9	20.7	22.7	21.6	19.9	15.5	14.4	235.2	11	2044
	06 LST	15.8	13.1	11.4	14.9	19.3	17.6	16.3	16.7	13.4	12.4	15.1	15.1	181.1	11	3130
	12 LST	11.2	11.7	14.4	19.1	21.7	21.4	20.6	21.2	17.4	14.3	12.5	11.4	196.9	11	3024
	18 LST	13.8	13.4	16.0	21.7	21.8	23.6	23.0	23.1	20.4	15.8	14.0	15.2	221.3	11	3155
CIG = GTR 6000 FT AND VSBY = GTR 3 MI	00 LST	16.1	15.5	17.8	21.1	24.4	23.4	20.6	2.7	21.2	19.7	15.2	14.2	231.9	11	2044
	06 LST	15.3	12.9	10.6	14.2	17.7	16.5	15.1	15.9	12.9	11.9	14.6	14.7	172.3	11	3130
	12 LST	10.6	11.1	13.3	17.9	20.0	20.6	19.3	20.2	17.0	13.7	12.0	11.0	186.7	11	3024
	18 LST	13.4	13.0	15.3	20.0	20.1	22.9	21.9	22.5	19.9	15.5	13.6	14.7	212.8	11	3155
CIG = GTR 10000 FT AND VSBY = GTR 3 MI	00 LST	15.7	14.9	17.8	20.9	24.3	23.2	20.4	22.7	21.1	19.7	14.7	13.9	229.3	11	2044
	06 LST	15.1	12.6	10.2	13.4	17.1	16.3	14.9	15.9	12.9	11.7	14.4	13.9	168.4	11	3130
	12 LST	10.2	11.1	13.1	17.8	19.9	20.6	19.2	20.1	17.0	13.6	11.9	10.6	185.1	11	3024
	18 LST	12.6	12.4	15.1	19.7	20.0	22.6	21.8	22.3	19.7	15.5	13.3	13.9	208.9	11	3155

WOENS DRECHT, NETHERLANDS

STA NO. 06340 (IN AREA NUMBER 01)

LATITUDE 5126N

LONGITUDE 00421E

ELEVATION(FT) 00364

PARAMETER DESCRIPTION	JAN	FEB	MAR	APR	MAY	JUN	JUL	AUG	SEP	OCT	NOV	DEC	ANN	PDR (YRS)	NO. OBS
ABS MAX TMP (F)	57	64	72	81	84	93	97	90	86	77	64	61	97	10	2794
MEAN MAX TMP (F)	46	40	49	55	63	68	71	70	66	57	47	43	56	10	2794
MEAN MIN TMP (F)	33	31	35	39	45	51	55	54	51	45	38	36	43	10	2862
ABS MIN TMP (F)	12	0	16	25	28	32	43	43	37	23	16	10	0	10	2862
MEAN NO DYS TMP = DR GTR 90(F)	0.0	0.0	0.0	0.0	0.0	0.4	0.7	0.1	0.0	0.0	0.0	0.0	1.2	10	2794
MEAN NO DYS TMP = JR LES 32(F)	15.8	16.0	12.1	5.9	1.0	0.1	0.0	0.0	0.0	1.2	6.0	10.6	68.7	10	2862
MEAN NO DYS TMP = DR LES 0(F)	0.0	0.1	0.0	0.0	0.0	0.0	0.0	0.0	0.0	0.0	0.0	0.0	0.1	10	2862
MEAN DEW PT TMP (F)	33	32	36	39	45	50	56	56	52	47	39	37	44	10	18794
MEAN REL HUM (PCT)	89	89	82	76	73	75	79	81	81	86	88	91	83	10	18777
MEAN PRESS ALT (FT)	-0	18	54	38	-0	-18	-11	15	-16	17	65	74	20	0	-50
MEAN PRECIP (IN)	3.09	2.03	1.45	1.51	1.46	2.42	4.03	4.15	3.38	3.12	2.96	2.12	31.7	10	2452
MEAN SNOW FALL (IN)						0.0	0.0	0.0	0.0					10	-29
MEAN NO DYS PRLP = DR GTR 0.1 IN	10.3	6.4	5.0	4.7	5.5	6.1	8.2	8.4	8.4	7.9	6.9	6.6	84.4	10	2452
MEAN NO DYS SNFL = DR GTR 1.5 IN						0.0	0.0	0.0	0.0					10	-29
MEAN NO DYS W/OCUR VSBY LES 1/2 MI	7.2	8.7	7.5	2.9	1.4	2.9	3.2	3.3	4.0	7.5	9.7	8.4	66.7	10	2442
MEAN NO DYS TSTMS	0.2	0.1	0.6	0.2	3.2	5.0	6.4	4.7	3.4	1.8	0.6	0.5	26.7	10	2442
P FREQ WND SPD = DR GTR 17 KTS	19.9	12.4	9.8	7.6	7.3	3.2	6.2	5.7	7.0	7.4	8.0	10.3	8.7	10	18849
P FREQ WND SPD = DR GTR 28 KTS	2.3	0.1	1.1	0.1	0.2	0.0	0.2	0.0	0.3	0.1	0.3	0.7	0.5	10	18849
P FREQ LES 5000 FT A/D LES 5 MI	88.5	83.7	84.2	67.0	61.1	58.2	64.2	67.8	67.3	81.6	86.6	87.7	74.8	11	22668
P FREQ LES 1500 FT A/D LES 3 MI															
FDR 00-02 LST	65.7	60.4	60.4	30.8	27.6	27.6	27.1	29.4	37.7	50.4	61.8	70.5	45.8	10	2555
03-05 LST	65.4	60.6	65.6	49.1	39.5	48.1	50.0	49.2	44.7	58.9	65.9	67.0	55.3	8	2269
06-08 LST	63.9	67.3	75.6	59.3	43.6	43.7	50.7	60.8	61.7	72.5	67.3	65.6	61.0	11	3358
09-11 LST	72.9	71.0	68.5	42.5	27.0	27.5	36.5	42.9	43.0	67.8	68.6	69.0	53.1	11	3378
12-14 LST	67.0	57.1	49.3	27.8	17.8	18.2	22.8	25.0	27.1	44.7	54.0	63.5	39.5	11	3327
15-17 LST	61.0	47.8	36.1	21.2	15.1	14.6	19.0	19.4	18.4	39.0	56.3	63.6	34.3	11	3068
18-20 LST	65.5	55.8	50.0	17.3	11.7	10.8	16.8	18.0	20.0	49.1	61.9	71.6	37.4	11	3084
21-23 LST	64.5	53.2	50.0	21.4	21.5	19.5	20.6	23.8	23.4	52.5	60.2	67.3	40.0	11	2941
P FREQ LES 300 FT A/D LES 1 MI															
FDR 00-02 LST	23.5	29.7	20.3	6.2	5.7	8.4	8.2	4.8	10.5	20.4	25.5	25.5	15.7	10	2555
03-05 LST	22.7	28.3	25.6	13.1	7.9	14.8	15.8	12.2	17.9	22.5	30.7	26.1	19.8	8	2269
06-08 LST	24.4	28.8	31.3	15.7	8.3	7.3	8.1	16.4	18.6	28.9	28.6	24.8	20.1	11	3358
09-11 LST	25.3	25.4	19.0	4.6	1.4	1.4	2.0	1.7	4.8	17.6	21.7	27.4	12.7	11	3378
12-14 LST	20.7	14.9	7.0	1.1	0.4	1.1	1.0	1.4	2.1	7.9	11.2	23.3	7.7	11	3327
15-17 LST	16.7	13.7	3.0	0.8	0.0	0.8	0.7	1.1	0.8	6.0	11.4	17.5	6.0	11	3068
18-20 LST	27.3	19.4	7.5	0.4	0.0	0.4	0.4	0.7	2.6	11.4	19.8	26.1	9.7	11	3084
21-23 LST	25.5	19.4	15.9	2.7	2.5	3.1	3.2	4.2	7.3	18.4	19.9	24.5	12.2	11	2941

WOENS DreCHT, NETHERLANDS

MEAN NUMBER OF DAYS

PARAMETER DESCRIPTION		JAN	FEB	MAR	APR	MAY	JUN	JUL	AUG	SEP	OCT	NOV	DEC	ANN	PQR (YRS)	NO. OBS
CIG = GTR 1000 FT AND VSBY = GTR 3 MI	00 LST	11.8	11.9	12.7	21.3	23.0	22.2	23.3	22.5	19.4	16.3	12.0	9.9	206.3	10	2555
	06 LST	12.4	9.6	8.6	13.2	18.7	18.5	16.7	13.2	12.5	9.7	11.3	11.5	155.9	11	3358
	12 LST	11.9	14.0	17.6	24.9	28.2	26.6	26.4	26.2	24.5	19.8	13.7	12.5	248.3	11	3327
	18 LST	12.0	13.3	17.1	26.5	28.9	27.8	27.8	27.6	25.1	16.8	12.5	9.9	245.3	11	3084
CIG = GTR 2000 FT AND VSBY = GTR 3 MI W/SFC WND LES 10 KTS	00 LST	3.0	5.5	7.2	14.7	18.3	18.3	17.0	18.4	13.9	9.4	7.2	3.4	136.3	10	2555
	06 LST	4.5	3.3	4.1	8.1	11.4	12.5	10.2	9.2	7.3	4.0	5.3	5.0	84.9	11	3357
	12 LST	2.3	3.3	5.8	8.3	10.5	12.6	10.2	11.6	9.2	7.1	6.2	3.9	91.0	11	3327
	18 LST	5.0	7.1	9.2	15.3	16.5	18.0	16.5	19.4	18.5	11.0	6.7	3.9	147.1	11	3082
SFC WND = GTR 17 KTS AND NO PRECIP.	00 LST	3.0	1.1	1.7	0.6	0.5	0.4	0.8	0.6	0.9	1.2	1.4	1.3	13.5	10	2581
	06 LST	2.6	1.8	1.2	1.2	0.4	0.1	0.5	0.5	0.8	1.3	1.6	2.1	14.1	11	3393
	12 LST	4.4	3.5	4.5	3.8	3.3	1.8	2.4	2.0	2.8	3.3	3.2	2.8	37.8	11	3329
	18 LST	3.4	1.0	1.2	1.4	2.1	0.8	1.1	2.0	0.3	0.9	1.2	2.2	16.7	11	3102
SFC WND 4-10 KTS AND TMP 33-89 DEG F AND NO PRECIP.	00 LST	5.4	5.1	10.5	11.9	13.6	12.9	13.2	11.2	12.4	11.6	9.5	7.9	125.2	10	2581
	06 LST	5.0	4.7	8.9	11.4	14.1	13.6	13.0	11.6	12.6	11.6	8.5	7.9	122.9	11	3392
	12 LST	8.5	6.3	11.7	11.4	13.0	14.2	13.4	14.3	11.1	11.9	11.9	10.3	138.0	11	3327
	18 LST	7.4	6.4	10.9	12.5	15.5	16.9	16.4	12.9	13.8	11.0	9.6	7.6	140.9	11	3100
SKY COVER LES 3/10 AND VSBY = GTR 3 MI	00 LST	4.4	5.5	6.4	11.1	11.0	11.0	10.9	10.1	9.4	4.9	4.2	4.0	92.9	10	2577
	06 LST	4.8	3.6	1.4	3.1	4.9	5.5	3.5	2.2	1.6	1.6	2.1	3.5	37.8	11	3385
	12 LST	2.7	2.7	3.3	4.5	4.5	4.6	3.5	2.1	3.2	3.1	2.1	1.9	38.2	11	3329
	18 LST	4.3	4.5	5.1	7.9	5.9	6.3	7.0	5.9	4.6	5.6	3.9	2.1	63.1	11	3098
CIG = GTR 2500 FT AND VSBY = GTR 3 MI	00 LST	7.9	9.0	10.1	18.4	19.9	19.2	19.7	20.1	16.4	12.1	9.5	6.9	169.2	10	2555
	06 LST	8.6	7.2	5.6	9.9	14.4	14.1	12.2	9.9	8.9	6.0	7.0	8.3	112.1	11	3358
	12 LST	7.4	8.4	12.1	15.3	19.1	19.4	17.5	16.6	16.0	12.4	10.8	8.7	163.7	11	3327
	18 LST	8.2	10.7	13.0	22.2	23.0	23.7	20.6	21.6	20.7	13.5	8.8	6.8	192.8	11	3084
CIG = GTR 6000 FT AND VSBY = GTR 3 MI	00 LST	5.3	7.4	8.2	15.6	16.0	16.1	14.8	16.4	13.1	8.3	6.9	5.1	133.2	10	2555
	06 LST	6.8	5.7	4.0	7.9	11.5	10.8	9.3	7.9	7.6	4.6	5.5	6.0	87.6	11	3358
	12 LST	6.1	6.8	9.4	12.6	15.6	15.6	13.7	13.2	12.7	10.5	8.7	7.0	131.9	11	3327
	18 LST	6.4	9.6	11.4	20.1	19.4	20.5	17.6	18.6	18.1	11.5	7.1	5.3	165.6	11	3084
CIG = GTR 10000 FT AND VSBY = GTR 3 MI	00 LST	5.3	7.3	8.2	15.2	15.9	16.1	14.6	16.3	13.1	8.3	6.8	5.1	132.2	10	2555
	06 LST	6.8	5.5	3.9	7.8	11.5	10.5	9.2	7.9	7.6	4.6	5.5	5.8	86.6	11	3358
	12 LST	5.9	6.8	8.9	12.2	15.4	15.2	13.6	13.1	12.3	10.4	8.5	6.7	129.0	11	3327
	18 LST	6.4	9.4	11.0	19.7	19.4	20.1	17.4	18.4	17.8	11.4	7.1	4.8	162.9	11	3084

ROTTERDAM, NETHERLANDS

STA NO. 06344 (IN AREA NUMBER 01)

LATITUDE 5157N

LONGITUDE 00426E

ELEVATION (FT) -0015

PARAMETER DESCRIPTION	JAN	FEB	MAR	APR	MAY	JUN	JUL	AUG	SEP	OCT	NOV	DEC	ANN	PQR (YRS)	NO. OBS
ABS MAX TMP (F)	57	63	71	79	90	100	94	95	92	81	69	57	100	30	-528
MEAN MAX TMP (F)	41	42	48	54	62	66	70	70	65	57	48	42	55	30	-28
MEAN MIN TMP (F)	33	33	37	42	49	54	58	58	54	47	40	35	45	30	-28
ABS MIN TMP (F)	2	2	9	28	30	39	43	45	41	27	15	6	2	30	-528
MEAN NO DYS TMP = DR GTR 90(F)	0.0	0.0	0.0	0.0	0.0					0.0	0.0	0.0		30	-29
MEAN NO DYS TMP = DR LES 32(F)	12.3	11.6	9.3	3.3	0.7	0.0	0.0	0.0	0.0	0.3	5.9	7.3	50.7	3	1071
MEAN NO DYS TMP = DR LES 0(F)	0.0	0.0	0.0	0.0	0.0	0.0	0.0	0.0	0.0	0.0	0.0	0.0	0.0	3	1071
MEAN DEW PT TMP (F)	33	32	41	43	46	50	56	57	51	46	40	38	44	2	2467
MEAN REL HUM (PCT)	85	82	75	71	69	69	72	73	75	79	83	86	77	30	-28
MEAN PRESS ALT (FT)	-45	-5	35	45	15	-25	5	-15	-45	35	35	35	8	0	-50
MEAN PRECIP (IN)	2.30	1.60	1.40	1.90	2.00	2.10	2.60	2.90	3.00	3.00	3.30	2.50	28.6	27	-28
MEAN SNOW FALL (IN)					0.0	0.0	0.0	0.0	0.0					30	-29
MEAN NO DYS PRCP = DR GTR 0.1 IN	7.0	5.2	4.6	5.8	6.0	3.8	6.8	7.3	7.4	7.4	7.8	7.5	78.6	27	-29
MEAN NO DYS SNFL = DR GTR 1.5 IN					0.0	0.0	0.0	0.0	0.0					30	-29
MEAN NO DYS W/DCUR VSBY LES 1/2 MI	8.2	11.2	7.8	6.0	0.0	2.1	7.5	2.3	3.9	1.5	10.0	5.0	65.5	2	314
MEAN NO DYS TSTMS	1.0	1.0	1.0	2.0	4.0	5.0	5.0	5.0	3.0	2.0	1.0	1.0	31.0	30	-24
P FREQ WND SPD = DR GTR 17 KTS	20.8	2.5	4.2	12.7	7.7	3.6	8.7	0.5	3.1	10.9	3.9	15.6	7.9	2	2468
P FREQ WND SPD = DR GTR 28 KTS	0.8	0.0	0.0	0.0	0.0	0.0	0.4	0.0	0.0	0.9	0.0	0.0	0.2	2	2468
P FREQ LES 5000 FT A/D LES 3 MI	76.2	75.5	72.3	49.7	44.1	36.4	44.2	51.9	51.4	67.4	79.2	79.8	60.7	3	6800
P FREQ LES 1500 FT A/D LES 3 MI															
FDR 00-02 LST	60.0	40.0	25.0	20.0	14.3	21.4	6.9	19.2	19.2	22.0	57.1	52.8	29.8	2	298
03-05 LST	60.0	40.0	33.3	44.4	28.6	35.1	40.7	22.2	31.6	27.5	66.7	47.4	39.8	2	305
06-08 LST	50.5	62.2	60.2	46.7	23.7	24.7	39.8	46.7	45.6	49.5	61.7	48.3	46.6	3	1074
09-11 LST	66.3	66.7	47.8	37.1	18.3	17.8	24.7	31.2	26.7	48.9	66.3	60.7	42.7	3	1080
12-14 LST	62.9	56.3	39.8	20.9	10.8	10.1	14.1	20.9	20.0	43.0	49.4	60.5	34.1	3	1058
15-17 LST	54.4	50.6	30.3	11.5	10.8	7.8	11.8	19.4	17.8	34.8	56.6	58.4	30.4	3	1070
18-20 LST	45.7	50.6	35.9	15.6	10.8	14.6	6.5	19.8	14.4	39.8	48.1	53.5	29.6	3	1072
21-23 LST	47.3	47.0	27.9	13.6	13.5	13.9	10.0	16.9	12.3	34.2	45.2	51.3	27.8	3	879
P FREQ LES 300 FT A/D LES 1 MI															
FDR 00-02 LST	40.0	40.0	8.3	0.0	0.0	7.1	0.0	7.7	3.8	0.0	25.7	8.3	11.7	2	298
03-05 LST	33.3	40.0	8.3	11.1	0.0	5.4	25.9	11.1	10.5	5.0	27.8	13.2	16.0	2	305
06-08 LST	17.2	26.8	19.4	14.4	2.2	2.2	3.2	5.6	8.9	18.3	28.4	12.6	13.3	3	1074
09-11 LST	21.7	32.1	14.1	6.7	0.0	1.1	0.0	0.0	2.2	13.0	27.7	21.3	11.7	3	1080
12-14 LST	13.5	25.0	5.7	1.2	0.0	0.0	0.0	1.1	1.1	4.3	13.6	18.6	7.0	3	1058
15-17 LST	14.4	27.2	5.6	0.0	0.0	0.0	0.0	1.1	2.2	3.3	13.3	13.5	6.7	3	1070
18-20 LST	13.0	24.1	8.7	1.1	0.0	0.0	0.0	1.1	1.1	7.5	18.5	10.5	7.1	3	1072
21-23 LST	13.5	31.8	8.8	3.0	1.4	1.3	0.0	2.8	4.1	7.6	19.2	11.8	8.8	3	879

ROTTERDAM, NETHERLANDS

MEAN NUMBER OF DAYS

PARAMETER DESCRIPTION		JAN	FEB	MAR	APR	MAY	JUN	JUL	AUG	SEP	OCT	NOV	DEC	ANN	POR (YRS)	NO. OBS
CIG = GTR 1000 FT AND VSBY = GTR 3 MI	00 LST	14.4	16.8	25.8	27.0	29.5	24.2	29.9	26.2	25.3	25.7	13.7	15.5	274.0	2	298
	06 LST	17.6	11.9	13.3	18.0	25.3	23.5	20.3	18.2	18.6	18.0	13.7	17.8	216.2	3	1074
	12 LST	13.5	14.3	21.9	26.1	29.6	28.6	28.9	27.5	26.6	19.6	16.6	14.4	267.5	3	1058
	18 LST	19.5	15.8	21.9	26.3	29.3	26.9	30.3	27.2	27.6	20.3	18.8	16.5	280.4	3	1072
CIG = GTR 2000 FT AND VSBY = GTR 3 MI W/SFC WND LES 10 KTS	00 LST	2.0	11.2	20.6	9.0	19.1	22.1	25.6	22.6	23.0	18.1	6.8	5.1	185.2	2	298
	06 LST	7.6	5.4	8.0	10.0	16.0	19.5	13.3	14.4	12.0	7.6	4.8	8.5	127.1	3	1074
	12 LST	3.4	3.8	7.3	6.6	10.6	13.1	12.4	13.9	9.3	5.6	7.7	5.0	98.7	3	1058
	18 LST	5.3	6.4	12.8	15.0	17.3	15.8	17.8	18.3	19.6	12.0	8.1	5.4	153.8	3	1072
SFC WND = GTR 17 KTS AND NO PRECIP.	00 LST	4.1	0.0	0.0	3.0	1.4	0.0	0.0	0.0	0.0	0.0	0.8	3.4	12.7	2	298
	06 LST	4.6	1.0	1.3	0.6	1.6	0.0	0.3	0.6	0.0	1.3	1.1	1.7	14.1	3	1074
	12 LST	3.1	3.1	4.5	4.8	5.3	1.6	3.0	1.7	3.3	4.0	2.9	2.8	40.1	3	1058
	18 LST	3.0	2.3	1.0	2.6	2.3	1.0	2.3	0.6	0.3	1.3	0.3	2.1	19.1	3	1072
SFC WND 4-10 KTS AND TMP 33-89 DEG F AND NO PRECIP.	00 LST	2.0	5.6	23.2	6.0	17.7	10.7	5.3	9.5	10.3	12.0	11.1	10.3	123.7	2	298
	06 LST	7.6	7.1	11.3	10.3	14.0	15.5	8.6	11.7	10.6	9.0	8.8	8.5	123.0	3	1074
	12 LST	5.5	7.4	11.2	9.0	11.6	10.7	11.4	12.9	10.0	10.0	10.7	9.3	119.7	3	1057
	18 LST	7.0	6.7	14.1	12.6	13.3	14.8	18.8	12.9	17.3	10.0	13.7	9.0	150.2	3	1072
SKY COVER LES 3/10 AND VSBY = GTR 3 MI	00 LST	2.0	11.2	18.0	12.0	16.2	11.4	20.3	14.3	17.3	12.0	5.1	1.7	141.5	2	298
	06 LST	5.3	3.7	3.3	3.6	8.3	9.1	5.0	5.8	7.0	3.6	1.4	2.8	58.9	3	1074
	12 LST	3.1	1.7	3.1	5.5	6.0	9.7	5.7	4.0	8.0	4.0	2.5	3.2	56.5	3	1058
	18 LST	3.7	4.7	6.8	9.0	9.0	8.7	10.4	7.4	11.0	5.6	2.5	2.8	81.6	3	1071
CIG = GTR 2500 FT AND VSBY = GTR 3 MI	00 LST	8.2	16.8	20.6	18.0	22.1	21.4	28.8	22.6	24.2	21.9	11.1	12.9	228.6	2	298
	06 LST	12.0	8.5	10.0	13.0	21.3	21.5	16.0	13.7	12.6	12.0	8.1	11.4	160.1	3	1074
	12 LST	9.0	9.4	12.6	18.8	22.0	22.5	20.5	18.7	18.3	14.0	12.5	10.0	188.3	3	1058
	18 LST	12.8	11.1	16.8	23.6	24.6	23.9	25.9	22.1	23.0	15.6	10.7	11.1	221.2	3	1072
CIG = GTR 6000 FT AND VSBY = GTR 3 MI	00 LST	8.2	16.8	20.6	12.0	17.7	20.0	27.7	20.2	21.9	20.4	9.4	10.3	205.2	2	298
	06 LST	10.6	7.8	8.3	11.0	19.3	20.5	15.3	12.7	10.6	10.6	6.6	7.8	141.1	3	1074
	12 LST	8.7	8.7	10.2	16.7	18.0	19.8	17.5	17.0	15.6	12.0	11.8	9.3	165.3	3	1058
	18 LST	10.7	9.4	15.8	23.0	24.0	23.2	24.2	20.7	21.6	13.3	7.7	8.2	201.8	3	1072
CIG = GTR 10000 FT AND VSBY = GTR 3 MI	00 LST	8.2	16.8	20.6	12.0	17.7	19.2	27.7	20.2	21.9	20.4	9.4	10.3	204.4	2	298
	06 LST	10.3	6.8	8.3	10.6	18.6	20.5	15.0	12.7	10.6	10.0	6.6	7.8	137.8	3	1074
	12 LST	8.7	8.7	10.2	16.7	18.0	19.8	17.1	17.0	15.6	12.0	11.8	8.6	164.2	3	1058
	18 LST	10.4	9.4	15.8	22.6	24.0	22.9	24.2	20.7	21.0	13.3	7.4	7.5	199.2	3	1072

GILZE-RIJEN, NETHERLANDS

STA NO. 06350 (IN AREA NUMBER 01)

LATITUDE 5134N

LONGITUDE 00457E

ELEVATION(FT) 00042

PARAMETER DESCRIPTION	JAN	FEB	MAR	APR	MAY	JUN	JUL	AUG	SEP	OCT	NOV	DEC	ANN	PDR (YRS)	NO. OBS
ABS MAX TMP (F)	55	64	72	81	86	95	97	90	92	79	64	61	97	11	3958
MEAN MAX TMP (F)	40	41	49	56	63	69	72	71	66	58	47	43	56	11	3958
MEAN MIN TMP (F)	32	31	35	38	45	50	55	54	51	44	38	35	42	11	3953
ABS MIN TMP (F)	9	-2	18	27	28	37	41	41	37	23	18	3	-2	11	3953
MEAN NO DYS TMP = DR GTR 90(F)	0.0	0.0	0.0	0.0	0.0	0.2	0.9	0.1	0.1	0.0	0.0	0.0	1.3	11	3958
MEAN NO DYS TMP = DR LES 32(F)	16.3	15.2	13.5	6.8	0.5	0.0	0.0	0.0	0.0	2.2	6.8	11.6	72.9	11	3953
MEAN NO DYS TMP = DR LES 0(F)	0.0	0.3	0.0	0.0	0.0	0.0	0.0	0.0	0.0	0.0	0.0	0.0	0.3	11	3953
MEAN DEW PT TMP (F)	33	32	36	39	45	50	55	55	52	46	39	36	43	11	30409
MEAN RH HUM (PCT)	89	87	81	75	74	74	77	79	82	86	89	91	82	11	30394
MEAN PRESS ALT (FT)	-38	-19	14	43	-1	-13	10	3	-35	-24	2	10	-3	0	-50
MEAN PRECIP (IN)	2.73	2.07	1.94	1.59	2.02	2.07	3.41	3.32	3.15	2.35	2.25	2.33	28.9	11	3884
MEAN SNOW FALL (IN)						0.0	0.0	0.0	0.0					11	-29
MEAN NO DYS PRCP = DR GTR 0.1 IN	8.2	6.7	6.3	5.2	6.6	5.7	8.1	8.9	8.4	6.9	6.5	7.8	85.3	11	3884
MEAN NO DYS SNFL = DR GTR 1.5 IN						0.0	0.0	0.0	0.0					11	-29
MEAN NO DYS W/DCUR VSBY LES 1/2 MI	5.6	6.2	5.5	3.2	1.4	1.7	2.3	3.2	3.3	6.8	7.0	7.5	53.7	11	3928
MEAN NO DYS TSTMS	0.2	0.2	0.6	1.1	3.5	4.0	5.4	5.5	2.9	0.8	0.8	0.4	23.4	11	3917
P FREQ WND SPD = DR GTR 17 KTS	20.3	16.0	14.1	12.1	8.0	5.3	7.0	6.6	9.0	10.1	12.6	16.9	11.5	11	30591
P FREQ WND SPD = DR GTR 28 KTS	2.1	1.0	0.8	0.5	0.3	0.0	0.2	0.0	0.0	0.5	0.6	2.0	0.7	11	30591
P FREQ LES 5000 FT A/D LES 5 MI	84.2	80.5	78.2	59.2	53.9	53.5	59.0	59.3	60.8	75.6	82.2	85.3	69.3	11	30897
P FREQ LES 1500 FT A/D LES 3 MI															
FOR 00-02 LST	59.2	51.0	49.0	25.9	22.0	19.5	25.1	26.8	31.2	46.1	58.1	62.9	39.7	11	3589
03-05 LST	60.9	56.5	58.7	37.8	37.8	42.0	44.6	39.5	43.5	52.6	59.9	60.0	49.5	11	3909
06-08 LST	61.6	56.0	67.5	48.6	33.9	34.0	42.3	46.0	53.7	62.5	61.3	60.4	52.3	11	3954
09-11 LST	68.2	60.9	56.8	30.4	21.6	22.5	26.6	30.2	33.1	54.4	64.7	65.1	44.5	11	3966
12-14 LST	61.5	53.7	39.3	20.6	13.3	12.8	16.7	16.3	19.8	35.2	52.5	60.6	33.5	11	3963
15-17 LST	56.8	41.2	28.6	15.7	9.7	11.9	12.4	12.0	15.0	25.1	47.2	61.4	28.1	11	3971
18-20 LST	57.9	48.5	36.4	14.2	8.6	9.2	11.3	10.4	16.2	36.2	51.0	62.0	30.5	11	3964
21-23 LST	58.3	51.9	42.4	18.6	14.1	15.7	14.5	19.9	20.8	40.1	51.2	59.4	34.4	11	3623
P FREQ LES 300 FT A/D LES 1 MI															
FOR 00-02 LST	17.1	17.1	13.7	3.3	3.6	5.0	4.8	4.6	9.9	16.2	18.8	21.1	11.3	11	3589
03-05 LST	19.1	18.0	16.3	9.5	9.5	12.3	12.3	9.0	14.5	19.0	22.3	20.0	15.2	11	3909
06-08 LST	17.3	19.5	22.8	13.5	4.7	5.2	7.4	13.1	17.4	24.0	11.6	19.3	15.5	11	3954
09-11 LST	22.3	21.8	14.7	3.1	1.2	0.9	0.9	2.1	3.7	13.3	21.3	21.9	10.6	11	3966
12-14 LST	15.3	12.0	3.8	1.3	0.3	0.9	0.6	0.3	1.2	4.5	9.1	16.1	5.5	11	3963
15-17 LST	13.3	11.8	1.8	0.9	0.6	0.9	0.6	0.3	0.6	3.3	9.1	19.6	5.2	11	3971
18-20 LST	14.4	14.2	3.8	0.9	0.0	0.6	0.3	0.6	1.2	7.7	13.1	21.7	6.5	11	3964
21-23 LST	16.0	14.0	8.7	1.4	0.3	1.3	1.3	2.3	3.3	11.1	18.1	18.1	8.0	11	3623

GILZE-RIJEN, NETHERLANDS
MEAN NUMBER OF DAYS

PARAMETER DESCRIPTION		JAN	FEB	MAR	APR	MAY	JUN	JUL	AUG	SEP	OCT	NOV	DEC	ANN	POR (YRS)	NO. OBS
CIG = GTR 1000 FT AND VSBY = GTR 3 MI	00 LST	13.9	14.9	16.4	23.0	25.0	24.3	24.3	23.4	21.2	17.5	13.6	12.4	229.9	11	3589
	06 LST	13.0	13.3	10.7	16.6	21.5	21.0	18.9	18.3	14.9	12.8	12.4	13.2	186.6	11	3954
	12 LST	13.9	15.1	21.3	26.3	29.1	27.7	28.5	28.5	26.5	22.8	15.9	14.1	269.7	11	3963
	18 LST	14.1	15.6	21.0	27.2	29.3	28.0	28.8	29.1	25.9	21.1	14.7	13.1	267.9	11	3964
CIG = GTR 2000 FT AND VSBY = GTR 3 MI W/SFC WND LES 10 KTS	00 LST	4.7	5.6	9.2	16.5	18.7	20.3	18.2	17.8	13.8	10.1	5.6	3.5	144.0	11	3588
	06 LST	4.4	5.2	5.2	9.5	13.0	13.8	12.2	10.6	7.6	5.2	4.6	4.2	95.5	11	3954
	12 LST	2.3	2.7	5.6	7.0	8.8	10.6	9.7	10.3	7.4	5.5	4.0	3.3	77.2	11	3962
	18 LST	4.8	7.0	1.8	14.6	14.9	16.2	17.0	20.8	19.9	13.7	7.5	4.0	152.2	11	3963
SFC WND = GTR 17 KTS AND NO PRECIP.	00 LST	2.7	1.6	1.6	0.7	0.7	0.3	0.7	0.2	1.0	1.1	2.2	2.2	15.0	11	3590
	06 LST	2.6	2.3	1.5	0.9	0.5	0.5	0.9	0.4	1.1	1.1	1.9	2.8	16.5	11	3954
	12 LST	5.5	4.5	5.3	4.8	4.1	2.6	3.9	2.7	4.3	4.5	3.3	4.7	50.2	11	3962
	18 LST	3.2	1.3	1.3	1.6	1.9	0.7	1.0	0.6	0.2	1.3	1.9	2.8	17.8	11	3964
SFC WND 4-10 KTS AND TMP 33-89 DEG F AND NO PRECIP.	00 LST	4.3	4.1	8.3	14.3	18.0	15.5	14.9	12.7	13.7	14.0	11.5	6.1	137.4	11	3590
	06 LST	4.5	5.1	8.4	13.2	15.1	14.8	12.2	15.3	13.4	13.3	9.7	7.3	132.3	11	3954
	12 LST	5.7	5.2	8.8	8.6	10.2	12.2	10.2	11.1	8.3	9.9	8.8	8.8	108.0	11	3960
	18 LST	7.0	6.9	12.5	13.4	13.8	14.3	14.8	14.4	16.2	15.1	11.3	8.5	148.2	11	3964
SKY COVER LES 3/10 AND VSBY = GTR 3 MI	00 LST	5.2	6.6	8.3	12.2	11.9	11.9	11.7	11.5	10.5	6.8	4.7	3.8	105.1	11	3593
	06 LST	4.6	4.2	2.1	4.1	6.4	6.1	4.0	3.0	2.3	1.6	2.3	3.2	43.9	11	3955
	12 LST	2.7	2.8	3.2	5.0	4.7	3.8	3.2	1.5	3.7	3.9	1.5	1.6	37.6	11	3964
	18 LST	5.3	4.0	6.6	7.5	5.6	5.5	7.7	5.9	5.8	7.3	3.9	2.9	68.0	11	3965
CIG = GTR 2500 FT AND VSBY = GTR 3 MI	00 LST	9.6	11.4	13.8	20.1	21.9	22.3	20.6	20.7	18.7	14.1	10.3	8.8	192.3	11	3589
	06 LST	9.5	9.3	7.6	12.6	17.7	16.5	15.3	13.9	11.0	8.5	9.0	8.9	139.8	11	3954
	12 LST	8.6	9.0	13.2	16.9	20.3	19.6	17.5	18.2	18.0	14.6	11.0	8.6	175.5	11	3963
	18 LST	10.2	11.6	16.7	22.7	24.8	24.3	23.3	24.1	22.0	17.0	10.7	8.5	215.9	11	3964
CIG = GTR 6000 FT AND VSBY = GTR 3 MI	00 LST	7.6	8.9	10.9	17.4	17.3	18.5	16.5	16.8	15.0	10.4	7.1	6.1	152.5	11	3589
	06 LST	7.6	6.6	5.5	10.4	14.3	13.3	12.0	11.1	7.9	5.9	6.3	5.9	106.8	11	3954
	12 LST	7.3	6.5	9.5	12.3	14.6	13.2	11.7	12.5	14.5	11.1	8.6	6.5	128.3	11	3963
	18 LST	8.3	9.6	14.2	20.0	21.2	20.2	19.4	20.2	18.7	14.3	8.7	5.9	180.7	11	3964
CIG = GTR 10000 FT AND VSBY = GTR 3 MI	00 LST	7.6	8.9	10.4	17.2	17.1	18.3	16.2	16.6	14.9	10.1	7.0	6.0	150.3	11	3589
	06 LST	7.4	6.6	5.3	10.1	14.2	13.2	11.8	10.9	7.6	5.7	6.2	5.9	104.9	11	3954
	12 LST	7.2	6.5	9.4	12.0	14.6	13.1	11.5	12.3	14.4	11.1	8.5	6.3	126.9	11	3963
	18 LST	8.3	9.5	13.9	20.0	21.0	20.1	19.1	20.0	18.2	14.2	8.1	5.6	178.0	11	3964

EINDHOVEN, NETHERLANDS

STA NO. 06370 (IN AREA NUMBER 01)

LATITUDE 5126N

LONGITUDE 00523E

ELEVATION(FT) 00072

PARAMETER DESCRIPTION	JAN	FEB	MAR	APR	MAY	JUN	JUL	AUG	SEP	OCT	NOV	DEC	ANN	PDR (YRS)	NO. OBS
ABS MAX TMP (F)	57	64	72	84	84	93	97	90	93	79	68	61	97	11	3966
MEAN MAX TMP (F)	40	41	49	56	64	69	72	71	66	58	47	42	56	11	3966
MEAN MIN TMP (F)	32	31	35	39	45	51	55	55	51	44	38	35	43	11	3961
ABS MIN TMP (F)	10	-4	16	25	28	36	41	41	36	23	19	5	-4	11	3961
MEAN NO DYS TMP = DR GTR 90(F)	0.0	0.0	0.0	0.0	0.0	0.3	1.0	0.1	0.1	0.0	0.0	0.0	1.5	11	3966
MEAN NO DYS TMP = DR LES 32(F)	16.4	15.2	12.6	6.9	1.0	0.0	0.0	0.0	0.0	1.5	6.0	11.8	71.8	11	3961
MEAN NO DYS TMP = DR LES 0(F)	0.0	0.2	0.0	0.0	0.0	0.0	0.0	0.0	0.0	0.0	0.0	0.0	0.2	11	3961
MEAN DEW PT TMP (F)	32	32	35	39	45	51	55	55	51	45	39	36	43	11	31522
MEAN REL HUM (PCT)	89	88	81	75	73	74	76	78	80	85	88	90	81	11	31515
MEAN PRESS ALT (FT)	-11	8	44	71	27	13	37	30	-7	3	32	39	24	0	-50
MEAN PRECIP (IN)	2.60	2.18	1.66	1.53	2.23	2.19	3.00	2.96	2.79	1.92	2.29	2.50	27.8	11	3863
MEAN SNOW FALL (IN)						0.0	0.0	0.0	0.0					11	-29
MEAN NO DYS PRCP = DR GTR 0.1 IN	8.1	6.7	5.6	5.5	6.4	6.8	7.4	9.0	8.6	5.8	6.2	8.5	84.5	11	3863
MEAN NO DYS SNFL = DR GTR 1.5 IN						0.0	0.0	0.0	0.0					11	-29
MEAN NO DYS W/OCUR VSBY LES 1/2 MI	5.6	5.5	4.7	2.7	1.8	1.8	2.2	2.5	3.2	6.7	6.2	6.8	49.7	11	3979
MEAN NO DYS TSTMS	0.3	0.1	0.6	1.2	5.3	4.3	6.7	6.1	3.3	0.5	0.4	0.3	27.1	11	3974
P FREQ WND SPD = DR GTR 17 KTS	25.5	20.4	16.8	16.4	11.7	8.6	13.1	11.6	13.7	13.5	13.9	21.0	15.5	11	31614
P FREQ WND SPD = DR GTR 28 KTS	3.7	2.5	2.5	1.2	0.9	0.1	0.6	0.9	0.7	0.9	1.3	2.8	1.5	11	31614
P FREQ LES 5000 FT A/D LES 5 MI	81.7	76.8	74.2	55.5	53.0	54.1	56.7	55.6	58.1	72.4	80.5	83.5	66.8	11	31671
P FREQ LES 1500 FT A/D LES 3 MI															
FOR 00-02 LST	51.3	44.2	35.4	16.0	11.7	13.2	14.0	17.3	20.0	37.0	45.2	55.0	30.0	11	3945
03-05 LST	49.7	46.9	46.3	26.8	24.7	29.9	36.6	27.3	34.0	44.0	52.2	55.5	39.5	11	3975
06-08 LST	55.0	51.5	60.2	45.1	32.4	30.1	40.1	42.0	51.2	58.8	55.8	52.5	47.9	11	3960
09-11 LST	64.5	59.9	55.8	29.5	20.9	20.4	29.2	27.0	32.1	50.0	60.3	66.6	43.0	11	3976
12-14 LST	57.1	49.8	32.6	18.4	16.0	13.5	17.0	14.8	18.9	32.7	46.6	59.6	31.4	11	3963
15-17 LST	53.3	41.4	24.0	15.0	10.6	11.7	13.0	13.5	16.6	24.0	41.3	58.6	26.9	11	3969
18-20 LST	51.8	45.3	29.3	10.6	8.0	10.4	10.1	9.2	15.9	30.3	44.4	53.4	26.6	11	3967
21-23 LST	47.5	41.4	28.2	10.7	9.7	10.3	10.1	11.8	14.4	29.6	44.1	50.4	25.7	11	3953
P FREQ LES 300 FT A/D LES 1 MI															
FOR 00-02 LST	14.2	15.6	10.3	2.5	1.2	1.3	1.5	3.3	4.2	13.4	15.6	16.5	8.3	11	3945
03-05 LST	13.0	14.9	13.8	6.3	5.6	7.3	4.0	7.3	8.5	17.0	16.6	18.1	11.4	11	3975
06-08 LST	13.9	16.2	19.3	10.3	5.3	4.9	6.8	10.4	13.7	23.6	16.2	14.6	12.9	11	3960
09-11 LST	21.6	22.7	11.5	3.8	0.6	0.3	0.6	1.8	4.3	13.0	16.3	19.2	9.6	11	3976
12-14 LST	15.7	10.0	3.6	0.6	0.3	0.0	0.0	0.0	1.2	4.8	7.2	14.5	4.8	11	3963
15-17 LST	12.7	9.7	0.9	0.6	0.0	0.3	0.0	0.0	0.3	3.3	7.8	16.6	4.4	11	3969
18-20 LST	9.7	11.3	2.7	0.9	0.0	0.3	0.6	0.3	1.2	5.0	8.4	14.8	4.6	11	3967
21-23 LST	13.1	10.4	5.0	0.3	0.0	0.3	0.0	0.6	2.1	9.9	11.6	14.6	5.7	11	3953

EINDHOVEN, NETHERLANDS
MEAN NUMBER OF DAYS

PARAMETER DESCRIPTION		JAN	FEB	MAR	APR	MAY	JUN	JUL	AUG	SEP	OCT	NOV	DEC	ANN	PDR (YRS)	NO. DBS
CIG = GTR 1000 FT AND VSBY = GTR 3 MI	00 LST	16.9	16.6	21.3	25.9	28.1	27.2	27.3	26.3	24.7	20.2	17.3	15.3	267.1	11	3945
	06 LST	15.4	14.8	13.4	17.7	22.3	21.9	20.0	18.9	15.4	14.1	14.3	16.1	204.3	11	3960
	12 LST	15.4	16.7	23.7	27.0	29.1	28.2	28.7	29.4	26.5	23.8	18.4	14.6	281.5	11	3963
	18 LST	16.6	16.8	23.3	28.3	29.8	27.8	29.1	29.6	26.6	22.9	17.9	15.5	284.2	11	3967
CIG = GTR 2000 FT AND VSBY = GTR 3 MI W/SFC WND LFS 10 KTS	00 LST	4.1	5.5	11.6	15.2	19.3	19.5	20.1	19.9	15.5	11.6	7.7	4.9	154.9	11	3944
	06 LST	4.4	4.8	5.5	9.3	12.8	13.6	11.1	11.9	7.4	5.8	5.2	4.7	96.5	11	3960
	12 LST	2.6	3.8	5.6	7.2	9.4	10.5	9.5	10.8	8.4	7.2	4.3	2.9	82.2	11	3963
	18 LST	4.4	7.0	12.1	11.8	11.8	13.6	13.2	17.9	17.2	14.2	7.2	5.5	135.9	11	3966
SFC WND = GTR 17 KTS AND NO PRECIP.	00 LST	4.8	2.5	2.4	1.3	0.7	0.3	0.9	0.8	1.4	1.4	2.1	3.6	22.2	11	3939
	06 LST	4.4	2.5	2.1	0.9	1.4	1.1	1.9	1.3	1.7	1.4	2.0	3.4	24.1	11	3962
	12 LST	5.6	6.2	6.1	5.9	4.3	4.8	6.2	4.5	5.1	6.0	4.7	4.7	64.1	11	3963
	18 LST	3.8	2.1	1.7	2.6	2.9	1.4	3.2	1.1	1.0	1.1	1.5	3.1	25.5	11	3966
SFC WND 4-10 KTS AND TMP 33-89 DEG F AND NO PRECIP.	00 LST	3.3	4.1	8.0	11.5	13.6	12.6	12.9	10.0	11.1	11.9	9.2	6.1	114.3	11	3938
	06 LST	3.5	3.8	7.1	8.7	12.8	12.2	11.1	11.1	9.8	11.1	9.8	6.5	107.5	11	3961
	12 LST	5.1	4.5	8.6	7.8	10.7	9.2	8.2	9.5	7.9	10.3	8.0	6.5	96.3	11	3962
	18 LST	5.8	7.0	11.2	10.8	11.8	11.5	12.5	12.9	13.7	12.9	9.8	6.4	126.3	11	3966
SKY COVER LES 3/10 AND VSBY = GTR 3 MI	00 LST	4.9	6.0	9.3	13.4	13.5	13.6	13.4	11.3	11.4	8.7	4.5	3.8	113.8	11	3946
	06 LST	5.4	4.5	2.2	4.5	5.5	5.2	4.7	3.6	2.7	2.3	2.3	4.0	46.9	11	3960
	12 LST	3.3	3.2	3.6	5.1	4.4	3.2	3.3	1.8	3.9	4.2	2.5	1.4	39.9	11	3963
	18 LST	5.7	4.8	6.3	6.7	5.5	5.3	6.0	4.7	5.4	8.0	3.7	3.9	66.0	11	3965
CIG = GTR 2500 FT AND VSBY = GTR 3 MI	00 LST	11.7	12.6	16.7	22.5	24.4	23.1	24.2	23.0	22.2	17.1	12.9	10.5	220.9	11	3945
	06 LST	10.2	10.3	9.6	13.6	17.3	17.9	15.2	15.3	12.4	10.0	10.1	11.0	152.9	11	3960
	12 LST	9.7	9.8	14.9	16.9	18.2	18.8	18.1	19.0	18.0	15.9	11.9	9.2	180.4	11	3963
	18 LST	11.6	12.1	17.4	22.5	23.9	23.7	23.5	24.2	22.1	18.3	13.5	11.2	224.0	11	3967
CIG = GTR 6000 FT AND VSBY = GTR 3 MI	00 LST	8.2	9.4	13.4	18.4	19.1	19.0	20.2	18.6	17.5	12.3	9.1	7.6	172.8	11	3945
	06 LST	7.3	7.7	7.1	11.0	13.8	13.7	11.7	11.7	9.4	7.4	6.2	7.8	114.8	11	3960
	12 LST	8.2	7.8	11.0	12.1	12.6	13.2	13.1	14.2	13.7	13.1	8.5	7.1	134.6	11	3963
	18 LST	9.2	10.1	14.6	18.7	19.6	18.7	18.3	20.1	18.6	14.8	9.4	8.4	180.5	11	3967
CIG = GTR 10000 FT AND VSBY = GTR 3 MI	00 LST	8.0	9.2	12.9	18.1	18.9	18.9	19.9	18.1	17.2	12.0	8.8	7.4	169.4	11	3945
	06 LST	7.3	7.5	6.8	10.8	13.6	13.7	11.3	11.5	9.4	7.4	6.0	7.7	113.0	11	3960
	12 LST	8.1	7.8	10.9	12.0	12.3	13.2	12.9	14.2	13.6	13.0	8.5	6.9	133.4	11	3963
	18 LST	9.2	10.0	14.5	18.4	19.5	18.5	18.1	19.9	18.2	14.7	9.0	8.0	178.0	11	3967

VOLKEL, NETHERLANDS

STA NO. 06375 (IN AREA NUMBER 01)

LATITUDE 5139N

LONGITUDE 00542E

ELEVATION(FT) 00073

PARAMETER DESCRIPTION	JAN	FEB	MAR	APR	MAY	JUN	JUL	AUG	SEP	OCT	NOV	DEC	ANN	PDR (YRS)	NO. OBS
ABS MAX TMP (F)	55	64	68	79	84	93	97	90	88	79	66	61	97	9	3076
MEAN MAX TMP (F)	39	39	49	56	64	69	72	71	66	57	47	43	56	9	3076
MEAN MIN TMP (F)	31	29	35	39	45	50	55	54	50	44	38	36	42	9	3067
ABS MIN TMP (F)	10	-13	14	25	27	37	43	36	36	28	19	14	-13	9	3076
MEAN NO DYS TMP = DR GTR 90(F)	0.0	0.0	0.0	0.0	0.0	0.2	1.1	0.1	0.0	0.0	0.0	0.0	1.4	9	3076
MEAN NO DYS TMP = DR LES 32(F)	18.3	18.0	13.1	7.4	0.6	0.0	0.0	0.0	0.0	2.3	6.7	11.0	77.4	9	3067
MEAN NO DYS TMP = DR LES 0(F)	0.0	0.5	0.0	0.0	0.0	0.0	0.0	0.0	0.0	0.0	0.0	0.0	0.5	9	3067
MEAN DEW PT TMP (F)	32	31	36	39	45	51	56	56	51	46	39	37	43	9	24075
MEAN REL HUM (PCT)	91	90	83	76	74	76	79	82	82	87	90	91	83	9	24068
MEAN PRESS ALT (FT)	-5	13	47	73	27	14	38	33	-4	8	37	45	27	0	-50
MEAN PRECIP (IN)	2.65	2.03	3.10	1.20	1.91	2.27	3.46	3.17	2.82	2.02	1.88	2.40	28.9	9	3018
MEAN SNOW FALL (IN)						0.0	0.0	0.0	0.0					9	-29
MEAN NO DYS PRCP = DR GTR 0.1 IN	8.8	6.3	5.8	4.0	6.0	6.7	7.8	8.7	8.2	7.0	5.4	8.8	83.5	9	3018
MEAN NO DYS SNFL = DR GTR 1.5 IN						0.0	0.0	0.0	0.0					9	-25
MEAN NO DYS W/OCUR VSBY LES 1/2 MI	6.9	8.1	6.0	3.2	1.4	1.9	1.6	2.5	2.6	6.8	7.8	6.7	55.5	9	3079
MEAN NO DYS TSTMS	0.2	0.5	0.5	1.2	2.3	4.2	5.4	5.4	1.4	0.6	0.2	0.5	23.4	9	3043
P FREQ WND SPD = DR GTR 17 KTS	18.3	13.1	9.9	4.9	5.9	3.0	3.7	3.9	7.3	7.3	9.8	14.1	8.4	9	24175
P FREQ WND SPD = DR GTR 28 KTS	2.5	0.8	1.3	0.1	0.2	0.0	0.0	0.0	0.2	0.1	1.0	2.1	0.7	9	24175
P FREQ LES 5000 FT A/D LES 5 MI	85.9	82.8	79.3	58.1	53.8	52.6	59.0	60.7	59.5	75.8	81.5	87.1	69.7	9	24323
P FREQ LES 1500 FT A/D LES 3 MI														9	2917
FOR 00-02 LST	62.4	58.8	51.3	21.6	16.2	16.9	20.5	20.8	25.2	44.0	51.6	61.4	37.6	9	3058
03-05 LST	65.1	60.3	52.2	27.9	24.2	31.3	42.5	34.5	31.3	50.9	54.3	61.3	44.7	9	3077
06-08 LST	61.2	66.2	64.2	41.7	31.3	31.4	40.0	45.8	46.3	59.7	57.5	59.2	50.4	9	3087
09-11 LST	66.0	64.4	55.9	27.4	21.5	16.8	28.8	29.5	28.1	54.0	60.9	63.0	43.0	9	3078
12-14 LST	61.3	53.3	40.8	18.6	11.0	12.4	18.5	16.4	17.2	34.7	47.9	60.7	32.7	9	3080
15-17 LST	55.6	46.6	31.2	17.5	11.0	11.9	13.0	12.6	15.1	27.6	50.2	60.4	29.4	9	3079
18-20 LST	62.6	54.7	33.9	14.3	6.1	11.2	12.4	11.6	11.6	34.3	52.1	61.5	30.5	9	2984
21-23 LST	61.4	56.4	36.5	16.4	9.6	15.2	14.1	15.2	17.3	36.8	50.8	62.2	32.7	9	2984
P FREQ LES 300 FT A/D LES 1 MI														9	2917
FOR 00-02 LST	18.8	20.8	14.1	3.9	2.1	1.2	3.0	3.4	6.1	16.8	18.3	20.8	10.8	9	3058
03-05 LST	17.6	20.5	17.0	9.7	6.1	9.8	7.7	8.6	8.3	17.3	21.3	16.0	13.3	9	3077
06-08 LST	16.5	22.2	22.0	12.6	3.3	5.3	5.8	11.7	12.6	26.4	16.9	16.5	14.3	9	3087
09-11 LST	22.4	23.1	12.1	3.5	0.4	0.4	1.1	1.1	2.6	13.0	18.0	21.9	10.0	9	3078
12-14 LST	15.6	15.6	1.6	0.9	0.4	0.4	0.4	0.4	0.4	6.2	8.8	14.8	5.5	9	3080
15-17 LST	16.6	14.8	1.2	0.4	0.0	0.0	0.0	0.0	0.0	4.0	8.0	19.3	5.4	9	3079
18-20 LST	19.3	18.7	6.1	0.0	0.0	0.0	0.0	1.1	0.0	7.3	14.9	21.5	7.4	9	2984
21-23 LST	18.2	18.2	10.0	1.8	0.8	0.0	0.4	0.7	2.7	10.9	18.3	19.7	8.5	9	2984

VOLKEL, NETHERLANDS

MEAN NUMBER OF DAYS

PARAMETER DESCRIPTION		JAN	FEB	MAR	APR	MAY	JUN	JUL	AUG	SEP	OCT	NOV	DEC	ANN	PDR (YRS)	NO. UBS
CIG = GTR 1000 FT AND VSBY = GTR 3 MI	00 LST	12.5	12.1	16.1	24.4	26.6	25.6	25.3	23.5	23.1	17.9	15.2	13.0	237.3	9	2917
	06 LST	13.1	10.3	12.0	18.5	22.4	21.9	19.7	18.0	17.1	13.6	13.7	13.9	194.2	9	3077
	12 LST	14.1	14.5	21.2	27.9	29.7	28.0	27.9	28.4	27.2	22.8	16.7	14.3	272.7	9	3078
	18 LST	13.1	14.1	21.8	27.5	30.2	28.5	29.0	29.1	27.6	21.7	15.2	13.0	270.8	9	3079
CIG = GTR 2000 FT AND VSBY = GTR 3 MI W/SFC WND LES 10 KTS	00 LST	4.3	5.3	9.2	18.3	21.9	22.4	21.3	20.9	17.7	11.6	6.9	5.6	165.4	9	2914
	06 LST	3.9	3.7	5.7	12.2	14.9	15.7	13.8	13.0	11.0	6.5	6.0	4.6	111.0	9	3075
	12 LST	3.0	3.8	6.0	9.2	11.5	13.6	11.4	12.7	8.8	8.0	4.6	3.6	96.2	9	3076
	18 LST	4.5	6.3	13.9	15.5	17.3	18.5	18.6	21.5	20.0	14.0	7.9	5.9	163.9	9	3077
SFC WND = GTR 17 KTS AND NO PRECIP.	00 LST	2.8	1.3	1.3	0.4	0.4	0.2	0.4	0.3	0.2	0.5	2.0	1.9	11.7	9	2887
	06 LST	2.5	1.1	1.0	0.0	0.5	0.2	0.3	0.5	1.2	0.7	1.0	2.9	11.9	9	3074
	12 LST	4.7	3.8	3.6	3.1	2.2	2.2	1.4	1.4	3.1	2.6	3.4	3.2	34.7	9	3076
	18 LST	3.0	1.2	0.8	0.5	1.2	0.3	0.2	0.3	0.2	1.2	1.6	1.8	12.3	9	3077
SFC WND 4-10 KTS AND TMP 33-89 DEG F AND NO PRECIP.	00 LST	4.1	4.9	9.8	16.0	16.5	15.9	14.7	12.3	13.9	13.1	10.8	9.5	141.5	9	2884
	06 LST	4.7	4.1	8.3	12.9	16.0	14.3	14.4	14.1	11.1	11.6	10.6	8.7	130.8	9	3072
	12 LST	5.8	5.1	9.7	11.5	10.0	12.0	12.6	12.6	10.6	10.7	11.3	9.8	121.7	9	3073
	18 LST	7.5	6.0	11.6	15.3	14.9	15.5	17.3	15.1	14.6	12.6	10.6	9.5	150.5	9	3075
SKY COVER LES 3/10 AND VSBY = GTR 3 MI	00 LST	3.5	5.3	8.2	13.5	12.9	12.4	12.4	11.8	10.9	8.3	4.8	3.9	107.9	9	2917
	06 LST	4.9	3.2	2.8	5.2	5.7	6.0	3.2	3.1	3.0	2.3	2.5	3.3	45.2	9	3076
	12 LST	3.4	3.1	4.1	5.0	4.3	3.1	2.8	1.4	3.9	4.1	1.8	1.6	38.6	9	3078
	18 LST	3.5	3.6	5.9	7.4	5.9	5.8	5.8	4.8	5.8	7.1	3.6	3.7	62.9	9	3078
CIG = GTR 2500 FT AND VSBY = GTR 3 MI	00 LST	8.7	9.3	12.7	21.6	22.9	22.6	22.5	22.4	20.2	15.2	11.7	9.0	198.8	9	2917
	06 LST	8.9	6.9	8.8	14.8	17.7	17.1	15.7	13.6	13.5	9.4	9.4	9.3	145.1	9	3077
	12 LST	9.0	9.7	12.9	17.0	19.1	20.1	18.6	18.8	18.4	15.5	12.7	9.3	181.1	9	3078
	18 LST	8.6	9.4	17.3	22.2	24.6	22.4	23.2	22.8	23.1	17.4	11.7	8.9	211.6	9	3079
CIG = GTR 6000 FT AND VSBY = GTR 3 MI	00 LST	5.6	6.9	10.9	17.5	18.0	18.7	17.3	18.6	16.6	10.8	8.9	6.6	156.4	9	2917
	06 LST	6.7	5.1	6.4	12.0	13.3	13.7	11.4	10.3	10.2	6.4	5.9	5.6	107.0	9	3077
	12 LST	7.9	7.8	9.9	13.7	13.2	15.1	13.9	13.4	13.5	12.3	10.3	7.6	138.6	9	3078
	18 LST	6.8	7.7	14.5	18.1	20.6	18.3	18.4	18.0	19.1	13.9	8.7	6.7	170.8	9	3079
CIG = GTR 10000 FT AND VSBY = GTR 3 MI	00 LST	5.6	6.7	10.5	16.7	17.8	18.6	17.1	18.3	16.1	10.8	8.4	6.4	153.0	9	2917
	06 LST	6.7	4.7	6.3	12.0	13.2	13.7	11.0	10.3	9.7	6.4	5.8	5.4	105.2	9	3077
	12 LST	7.5	7.4	9.7	13.6	13.2	15.1	13.9	13.1	13.5	12.2	10.1	7.2	136.5	9	3078
	18 LST	6.7	7.7	14.4	17.9	20.4	17.7	18.2	17.5	19.1	13.8	8.7	6.5	168.6	9	3079

ZUID LIMBURG, NETHERLANDS

STA NO. 06380 (IN AREA NUMBER 01)

LATITUDE 5055N

LONGITUDE 00546E

ELEVATION(FT) 00376

PARAMETER DESCRIPTION	JAN	FEB	MAR	APR	MAY	JUN	JUL	AUG	SEP	OCT	NOV	DEC	ANN	POR (YRS)	NO. OBS
ABS MAX TMP (F)	59	64	70	82	84	90	97	90	91	75	68	63	97	11	3964
MEAN MAX TMP (F)	39	41	49	56	63	69	72	71	66	58	47	42	56	11	3964
MEAN MIN TMP (F)	32	31	36	40	46	52	56	55	52	45	39	36	43	11	3962
ABS MIN TMP (F)	9	0	16	25	30	39	43	43	37	23	21	3	0	11	3962
MEAN NO DYS TMP = DR GTR 90(F)	0.0	0.0	0.0	0.0	0.0	0.2	0.9	0.1	0.2	0.0	0.0	0.0	1.4	11	3964
MEAN NO DYS TMP = DR LES 32(F)	16.9	14.6	11.5	5.2	0.7	0.0	0.0	0.0	0.0	1.4	5.6	11.2	67.1	11	3962
MEAN NO DYS TMP = DR LES 0(F)	0.0	0.2	0.0	0.0	0.0	0.0	0.0	0.0	0.0	0.0	0.0	0.0	0.2	11	3962
MEAN DEW PT TMP (F)	32	31	35	38	45	51	55	55	51	45	38	35	43	11	31321
MEAN REL HUM (PCT)	86	84	78	73	72	74	76	78	80	83	85	87	80	11	31313
MEAN PRESS ALT (FT)	283	306	345	371	331	313	336	328	291	301	330	333	323	0	-50
MEAN PRECIP (IN)	2.51	2.10	1.74	1.77	2.53	2.74	3.25	3.29	3.04	1.82	2.45	2.46	29.8	11	3913
MEAN SNOW FALL (IN)					0.0	0.0	0.0	0.0	0.0					11	-29
MEAN NO DYS PRCP = DR GTR 0.1 IN	8.0	6.3	5.5	5.9	7.3	8.0	8.2	8.7	7.4	6.0	7.0	8.1	86.4	11	3913
MEAN NO DYS SNFL = DR GTR 1.5 IN					0.0	0.0	0.0	0.0	0.0					11	-29
MEAN NO DYS W/OCUR VSBY LES 1/2 MI	6.4	5.7	4.7	2.8	1.9	1.8	2.3	2.4	3.3	6.3	6.3	6.5	50.4	11	3975
MEAN NO DYS TSTMS	0.3	0.3	1.0	1.8	4.8	5.0	7.2	6.8	3.3	0.4	0.3	0.2	31.4	11	3975
P FREQ WND SPD = DR GTR 17 KTS	16.3	13.7	11.1	7.2	4.2	1.6	2.1	3.4	4.0	6.1	9.9	14.8	7.9	11	31343
P FREQ WND SPD = DR GTR 28 KTS	0.9	0.2	0.4	0.1	0.1	0.0	0.0	0.1	0.0	0.3	0.2	0.7	0.3	11	31343
P FREQ LES 5000 FT A/D LES 5 MI	77.3	75.7	65.7	51.1	43.4	44.7	46.5	43.9	48.2	60.2	68.8	75.8	58.4	11	31414
P FREQ LES 1500 FT A/D LES 3 MI															
FDR 00-02 LST	52.1	52.9	38.5	23.5	14.5	15.6	19.3	22.0	26.1	38.7	47.0	48.3	33.2	11	3920
03-05 LST	50.9	53.7	45.4	31.2	26.5	30.2	32.0	33.4	33.8	42.8	50.0	48.5	39.9	11	3959
06-08 LST	55.8	52.4	53.0	46.4	33.8	34.4	39.8	39.9	40.9	42.8	47.7	48.5	44.6	11	3962
09-11 LST	55.0	56.0	50.0	33.5	24.2	22.6	27.1	27.9	35.2	45.6	47.2	54.1	39.9	11	3976
12-14 LST	53.5	43.8	32.0	15.3	9.8	9.8	11.6	10.4	14.6	27.4	40.3	50.7	26.6	11	3965
15-17 LST	50.0	35.3	24.2	11.0	7.4	6.1	7.4	6.5	11.3	20.7	36.6	47.9	22.0	11	3975
18-20 LST	47.5	44.5	33.4	11.9	4.4	9.5	7.1	8.6	12.8	26.5	38.8	49.0	24.5	11	3964
21-23 LST	50.0	49.6	34.8	14.7	9.4	10.9	12.2	15.4	17.1	30.3	41.6	47.1	27.8	11	3736
P FREQ LES 300 FT A/D LES 1 MI															
FDR 00-02 LST	15.3	19.0	9.8	2.9	2.4	3.1	3.9	3.6	7.0	14.4	16.2	16.3	9.5	11	3920
03-05 LST	16.1	19.4	14.7	6.3	7.1	8.8	8.0	7.6	11.6	19.8	16.7	13.7	12.5	11	3959
06-08 LST	17.7	17.8	18.3	17.5	12.5	8.0	9.5	11.6	12.4	21.0	17.1	15.2	14.6	11	3962
09-11 LST	20.7	19.1	15.9	6.0	5.6	2.7	2.9	3.2	8.6	16.0	15.6	16.3	11.1	11	3976
12-14 LST	16.5	12.0	6.2	1.6	0.6	0.6	0.9	0.9	3.0	6.5	9.1	13.4	5.9	11	3965
15-17 LST	14.2	9.4	2.7	0.6	0.0	0.0	0.9	0.3	1.2	3.3	7.8	15.1	4.6	11	3975
18-20 LST	13.9	10.7	2.1	1.6	0.6	0.9	0.3	0.0	1.5	6.8	9.7	15.1	5.3	11	3964
21-23 LST	14.2	13.5	6.3	1.7	0.9	1.3	1.3	1.5	3.9	10.0	12.5	14.6	6.8	11	3736

ZUID LIMBURG, NETHERLANDS

MEAN NUMBER OF DAYS

PARAMETER DESCRIPTION		JAN	FEB	MAR	APR	MAY	JUN	JUL	AUG	SEP	OCT	NOV	DEC	ANN	POR (YRS)	NO. OBS
CIG = GTR 1000 FT AND VSBY = GTR 3 MI	00 LST	16.3	14.1	20.1	23.9	27.2	25.8	25.7	24.9	22.7	19.9	16.5	17.1	254.2	11	3920
	06 LST	15.5	15.0	15.6	17.3	21.3	20.7	19.7	19.4	18.6	18.5	17.0	18.0	216.6	11	3962
	12 LST	16.5	18.1	23.1	26.7	29.0	28.3	28.7	29.4	27.1	24.3	19.8	17.6	288.6	11	3965
	18 LST	17.8	16.4	21.5	27.3	30.4	28.0	29.6	29.2	26.9	23.7	19.0	17.6	287.4	11	3964
CIG = GTR 2000 FT AND VSBY = GTR 3 MI W/SFC AND LES 10 KTS	00 LST	5.1	5.6	11.6	15.5	21.4	21.0	21.4	19.6	16.0	11.1	8.2	5.0	161.5	11	3920
	06 LST	4.5	4.1	7.6	8.9	14.2	14.2	13.1	13.5	11.1	9.5	6.5	4.0	111.2	11	3961
	12 LST	3.1	4.0	7.3	9.7	13.5	15.3	15.0	14.7	12.4	9.4	5.7	3.4	113.5	11	3965
	18 LST	5.7	7.4	13.1	15.1	19.0	20.7	22.0	22.7	20.3	15.5	8.9	5.7	176.1	11	3964
SFC WND = GTR 17 KTS AND NO PRECIP.	00 LST	2.5	1.5	1.2	0.7	0.3	0.1	0.0	0.2	0.1	0.4	1.8	1.9	10.7	11	3920
	06 LST	2.0	1.8	1.6	0.6	0.3	0.1	0.1	0.4	0.6	1.1	1.5	2.1	12.2	11	3961
	12 LST	4.4	4.0	4.6	2.3	2.1	1.0	1.3	1.6	1.8	2.3	3.2	3.4	32.0	11	3965
	18 LST	2.1	1.8	1.1	0.7	0.5	0.2	0.4	0.1	0.2	1.0	1.2	2.7	12.0	11	3964
SFC WND 4-10 KTS AND TMP 33-89 DEG F AND NO PRECIP.	00 LST	5.2	5.3	11.9	16.6	18.3	16.6	19.0	17.5	16.3	16.0	10.4	7.6	160.7	11	3919
	06 LST	4.8	4.4	8.9	13.8	15.9	16.0	17.6	16.9	16.6	14.3	10.3	6.8	146.3	11	3961
	12 LST	5.9	5.4	9.5	9.6	13.8	14.9	14.8	15.2	11.6	12.4	9.0	7.6	129.7	11	3964
	18 LST	6.0	7.7	12.2	13.2	14.5	15.4	16.6	14.3	16.2	17.2	10.3	8.5	152.1	11	3964
SKY COVER LES 3/10 AND VSBY = GTR 3 MI	00 LST	4.3	4.1	8.9	11.2	12.9	12.5	11.4	11.9	10.7	8.0	4.6	4.1	104.6	11	3920
	06 LST	4.8	3.4	4.4	4.6	7.0	6.8	5.0	4.9	5.5	5.3	3.9	3.6	59.2	11	3962
	12 LST	3.5	4.4	5.0	7.1	6.6	6.2	5.3	5.4	7.3	5.0	3.1	2.2	61.1	11	3963
	18 LST	4.9	4.1	6.6	8.2	8.3	8.8	8.2	6.8	8.4	8.4	4.0	3.0	79.7	11	3964
CIG = GTR 2500 FT AND VSBY = GTR 3 MI	00 LST	11.5	11.1	16.7	21.3	24.8	23.5	23.1	22.3	20.3	16.4	13.8	12.5	217.3	11	3920
	06 LST	10.4	10.1	12.6	14.1	18.6	17.3	16.5	16.8	16.1	15.9	12.9	12.0	173.3	11	3962
	12 LST	11.3	11.9	16.6	20.3	24.0	22.6	22.6	23.4	21.9	18.3	14.7	11.2	218.8	11	3965
	18 LST	12.8	12.7	18.6	23.0	26.5	24.4	26.0	25.8	23.9	20.3	16.3	11.9	242.2	11	3964
CIG = GTR 6000 FT AND VSBY = GTR 3 MI	00 LST	7.7	7.8	12.7	17.7	20.1	19.0	18.0	19.6	16.8	12.2	10.2	8.3	170.1	11	3920
	06 LST	7.4	6.8	10.0	11.4	15.6	14.1	13.7	14.5	13.2	12.9	9.5	7.7	136.8	11	3962
	12 LST	9.8	9.7	13.7	17.1	19.4	18.4	17.5	20.6	19.1	14.7	12.0	8.4	180.4	11	3965
	18 LST	8.8	9.2	15.8	19.0	22.2	20.6	20.3	21.8	21.0	15.8	11.7	8.3	194.5	11	3964
CIG = GTR 10000 FT AND VSBY = GTR 3 MI	00 LST	7.6	7.5	12.0	17.1	19.1	18.1	17.2	19.1	16.6	12.1	9.6	8.1	164.1	11	3920
	06 LST	7.4	6.5	9.7	11.0	14.9	13.7	13.2	13.4	13.0	12.7	9.1	7.2	131.8	11	3962
	12 LST	9.3	9.2	13.1	17.1	18.9	18.1	17.0	20.2	18.6	14.4	11.2	7.9	175.0	11	3965
	18 LST	8.6	9.0	15.4	18.8	21.2	19.9	19.7	21.0	20.1	15.2	11.3	8.0	188.2	11	3964

DE KOOY, NETHERLANDS

STA NO. 14584/ (IN AREA NUMBER 01)

LATITUDE 5255N

LONGITUDE 00447E

ELEVATION(FT) 00000

PARAMETER DESCRIPTION	JAN	FEB	MAR	APR	MAY	JUN	JUL	AUG	SEP	OCT	NOV	DEC	ANN	PDR (YRS)	NO. OBS
ABS MAX TMP (F)	53	59	68	76	83	87	93	87	86	77	64	54	93	37	-6230
MEAN MAX TMP (F)	40	40	44	49	57	62	66	66	63	56	47	43	53	37	-6230
MEAN MIN TMP (F)	34	33	36	41	47	53	57	57	54	46	40	36	45	37	-6230
ABS MIN TMP (F)	6	0	19	25	31	36	44	43	38	27	13	10	0	37	-6230
MEAN NO DYS TMP = DR GTR 90(F)	0.0	0.0	0.0	0.0	0.0	0.0	0.0	0.0	0.0	0.0	0.0	0.0	0.0	11	-6230
MEAN NO DYS TMP = DR LES 32(F)	11.0	11.6	8.5	0.5	0.0	0.0	0.0	0.0	0.0	0.0	2.3	6.4	40.3	11	-6230
MEAN NO DYS TMP = DR LES 0(F)	0.0	0.1	0.0	0.0	0.0	0.0	0.0	0.0	0.0	0.0	0.0	0.0	0.1	11	-6230
MEAN DEW PT TMP (F)	34	33	36	40	46	51	56	56	53	47	41	38	44	43	-6230
MEAN REL HUM (PCT)	88	86	83	79	77	77	77	77	76	81	85	88	81	0	-50
MEAN PRESS ALT (FT)	-50	-41	-18	11	-44	-45	-19	-22	-63	-46	-19	-5	-29	0	-50
MEAN PRECIP (IN)	2.00	1.50	1.70	1.40	1.50	1.70	2.20	3.00	2.90	3.30	2.70	2.40	26.3	87	-6230
MEAN SNOW FALL (IN)					0.0	0.0	0.0	0.0	0.0					37	-29
MEAN NO DYS PRCP = DR GTR 0.1 IN	6.3	4.9	5.4	4.6	4.9	4.9	6.0	7.4	7.2	7.8	6.9	7.3	73.6	87	-29
MEAN NO DYS SNFL = DR GTR 1.5 IN					0.0	0.0	0.0	0.0	0.0					37	-29
MEAN NO DYS W/DCUR VSBY LES 1/2 MI	3.6	5.3	5.4	1.6	1.5	1.1	0.9	0.4	0.6	3.1	3.9	5.3	32.7	11	-6230
MEAN NO DYS TSTMS	0.3	0.3	1.0	1.0	3.0	4.0	4.0	4.0	3.0	2.0	2.0	1.0	25.6	30	-6230
P FREQ WND SPD = DR GTR 17 KTS	43.9	34.2	28.8	34.0	29.2	24.6	29.9	26.3	32.0	31.3	30.6	39.4	32.0	11	-6230
P FREQ WND SPD = DR GTR 28 KTS	10.6	6.3	4.8	5.5	2.3	1.4	2.5	3.1	3.7	6.6	4.6	10.6	5.2	11	-6230
P FREQ LES 5000 FT A/D LES 5 MI	69.2	66.4	70.5	45.5	39.9	40.1	43.9	43.2	44.4	62.8	70.0	72.6	55.7	11	-6230
P FREQ LES 1500 FT A/D LES 3 MI															
FOR 00-02 LST	43.3	44.3	38.9	23.7	17.4	18.1	19.9	17.9	18.5	29.6	39.9	46.9	29.9	11	-6230
03-05 LST	46.0	46.0	42.8	25.8	20.4	24.7	25.4	22.9	21.0	32.5	42.1	46.4	33.0	11	-6230
06-08 LST	47.2	49.2	50.1	28.2	22.1	23.0	27.0	27.4	25.5	41.8	44.2	50.1	36.3	11	-6230
09-11 LST	49.7	50.8	47.8	26.0	21.8	20.7	24.8	22.3	26.0	36.4	46.9	49.7	35.2	11	-6230
12-14 LST	44.7	42.1	40.5	21.6	18.9	18.7	21.4	19.9	21.3	30.7	40.3	45.6	30.5	11	-6230
15-17 LST	45.3	43.7	36.1	16.9	15.9	14.9	18.6	17.1	17.1	28.8	39.2	47.9	28.5	11	-6230
18-20 LST	46.3	41.4	37.6	18.1	17.8	13.8	18.5	14.0	16.8	30.9	42.2	43.0	28.4	11	-6230
21-23 LST	44.3	43.3	36.6	19.4	17.9	17.3	19.3	17.9	15.8	27.8	43.0	45.4	29.0	11	-6230
P FREQ LES 300 FT A/D LES 1 MI															
FOR 00-02 LST	9.5	16.5	14.5	6.0	2.7	2.5	1.5	0.9	1.8	6.6	8.4	12.5	7.0	11	-6230
03-05 LST	8.6	14.2	14.1	6.0	5.3	2.4	4.4	1.8	2.1	6.3	10.3	12.7	7.4	11	-6230
06-08 LST	12.1	18.1	17.1	6.0	3.2	2.8	3.0	3.0	2.4	8.7	10.3	12.8	8.3	11	-6230
09-11 LST	12.1	19.1	14.7	4.1	1.8	2.4	1.5	0.6	1.5	6.2	9.4	16.0	7.5	11	-6230
12-14 LST	7.6	14.6	10.4	1.6	1.8	1.5	1.8	0.0	1.2	4.5	6.6	14.3	5.5	11	-6230
15-17 LST	8.9	14.6	9.5	2.8	1.2	1.5	0.9	0.3	0.6	2.7	7.2	13.0	5.3	11	-6230
18-20 LST	8.3	14.9	10.4	4.1	3.3	1.5	0.9	0.3	1.5	3.9	5.6	10.4	5.4	11	-6230
21-23 LST	9.1	14.3	9.6	3.3	3.8	1.3	2.2	0.6	1.3	4.1	7.3	10.5	5.6	11	-6230

DE KOOY, NETHERLANDS

MEAN NUMBER OF DAYS

PARAMETER DESCRIPTION		JAN	FEB	MAR	APR	MAY	JUN	JUL	AUG	SEP	OCT	NOV	DEC	ANN	POR (YRS)	NO. OBS
CIG = GTR 1000 FT AND VSBY = GTR 3 MI	00 LST	20.7	18.0	21.5	25.3	28.1	26.7	27.0	27.8	27.2	24.9	21.0	19.7	287.9	11	-6230
	06 LST	20.2	16.1	18.1	24.4	27.1	26.3	26.4	25.9	25.3	22.4	20.2	18.9	271.3	11	-6230
	12 LST	20.6	18.5	21.0	26.5	28.2	27.1	27.8	28.6	26.9	25.2	21.1	20.4	291.9	11	-6230
	18 LST	20.3	18.2	21.6	26.9	28.6	27.7	28.1	29.1	28.0	25.2	21.4	20.7	295.8	11	-6230
CIG = GTR 2000 FT AND VSBY = GTR 3 MI W/SFC WND LES 10 KTS	00 LST	3.0	3.5	5.7	7.6	8.1	8.9	9.4	11.5	9.4	8.3	5.9	3.5	84.8	11	-6230
	06 LST	3.1	2.9	3.7	6.6	8.3	8.0	8.7	9.2	8.1	6.2	4.5	2.7	72.0	11	-6230
	12 LST	2.8	3.4	3.9	3.9	6.1	5.9	5.9	6.9	5.5	5.3	3.7	3.2	56.5	11	-6230
	18 LST	2.9	4.2	6.2	6.8	6.8	8.9	7.3	9.3	8.5	7.4	4.5	3.3	76.1	11	-6230
SFC WND = GTR 17 KTS AND ND PRECIP.	00 LST	9.2	6.2	5.7	6.1	5.1	4.7	5.8	5.6	5.7	5.1	4.6	8.8	72.6	11	-6230
	06 LST	8.3	5.7	4.7	5.5	6.0	4.4	5.4	4.6	5.4	5.3	4.7	7.3	67.3	11	-6230
	12 LST	8.5	6.9	7.2	9.0	7.8	7.0	8.3	6.9	7.7	6.2	5.3	8.1	88.9	11	-6230
	18 LST	8.5	5.4	5.5	7.5	8.5	7.0	8.3	5.2	6.5	4.6	5.0	7.8	79.8	11	-6230
SFC WND 4-10 KTS AND TMP 33-89 DEG F AND ND PRECIP.	00 LST	3.8	3.7	9.3	10.0	8.9	10.1	10.7	11.9	10.7	11.2	8.9	6.1	105.3	11	-6230
	06 LST	3.7	3.7	7.1	8.3	8.8	9.1	8.2	10.3	9.1	10.8	8.0	5.7	92.8	11	-6230
	12 LST	4.7	4.4	8.1	6.9	6.9	6.7	7.7	8.8	6.8	7.4	6.5	6.1	81.0	11	-6230
	18 LST	5.5	4.4	8.1	6.8	7.0	7.6	8.3	8.2	8.0	10.2	8.5	5.0	87.6	11	-6230
SKY COVER LES 3/10 AND VSBY = GTR 3 MI	00 LST	7.1	7.6	9.2	11.1	12.6	12.5	11.9	12.0	11.3	11.0	6.4	5.2	117.9	11	-6230
	06 LST	5.9	6.0	4.7	7.5	8.7	8.2	6.4	5.3	5.0	5.3	5.1	5.7	73.8	11	-6230
	12 LST	4.8	5.1	6.5	9.3	9.9	9.7	7.5	6.7	7.5	6.7	4.5	4.3	82.5	11	-6230
	18 LST	6.6	6.6	7.7	10.0	9.8	10.1	10.0	7.5	7.2	7.2	4.8	5.1	92.6	11	-6230
CIG = GTR 2500 FT AND VSBY = GTR 3 MI	00 LST	13.4	12.1	14.8	19.4	21.4	21.1	20.6	21.8	20.6	17.7	13.2	11.3	207.4	11	-6230
	06 LST	11.4	11.2	11.4	17.5	20.3	19.0	17.4	18.1	18.1	12.5	12.0	10.7	179.6	11	-6230
	12 LST	12.9	13.3	15.2	20.1	21.2	21.1	19.9	20.3	19.4	17.0	13.8	12.8	207.0	11	-6230
	18 LST	12.2	13.9	16.0	21.7	21.8	23.0	21.6	23.5	21.3	16.8	12.0	13.0	216.8	11	-6230
CIG = GTR 6000 FT AND VSBY = GTR 3 MI	00 LST	12.1	10.6	13.0	17.3	19.4	19.1	18.7	20.2	19.2	16.0	11.5	9.3	186.4	11	-6230
	06 LST	10.2	9.6	9.7	16.0	18.1	16.9	15.7	16.4	16.4	10.8	11.0	9.3	160.1	11	-6230
	12 LST	11.8	12.6	13.8	18.9	19.9	20.2	18.5	19.1	18.3	15.5	12.6	12.0	193.2	11	-6230
	18 LST	11.1	13.0	14.4	20.4	20.7	21.9	20.4	22.6	19.9	15.0	10.3	11.5	201.2	11	-6230
CIG = GTR 10000 FT AND VSBY = GTR 3 MI	00 LST	12.0	10.6	13.0	17.2	19.4	19.1	18.6	20.2	19.2	16.0	11.4	9.3	186.0	11	-6230
	06 LST	10.1	9.6	9.7	15.9	18.1	16.9	15.7	16.4	16.2	10.7	11.0	9.3	159.6	11	-6230
	12 LST	11.8	12.6	13.8	18.7	19.8	20.2	18.5	19.0	18.0	15.4	12.6	12.0	192.4	11	-6230
	18 LST	11.1	13.0	14.4	20.2	20.6	21.9	20.3	22.3	19.9	14.9	10.3	11.4	200.3	11	-6230

DE PEEL, NETHERLANDS

STA NO. 14585/ (IN AREA NUMBER 01)

LATITUDE 5131N

LONGITUDE 00551E

ELEVATION(FT) 00080

PARAMETER DESCRIPTION	JAN	FEB	MAR	APR	MAY	JUN	JUL	AUG	SEP	OCT	NOV	DEC	ANN	POR (YRS)	NO. OBS
ABS MAX TMP (F)	55	64	68	79	84	93	97	90	88	79	66	61	97	9	-6375
MEAN MAX TMP (F)	39	39	49	56	64	69	72	71	66	57	47	43	56	9	-6375
MEAN MIN TMP (F)	31	29	35	39	45	50	55	54	50	44	38	36	42	9	-6375
ABS MIN TMP (F)	10	-13	14	25	27	37	43	36	36	28	19	14	-13	9	-6375
MEAN NO DYS TMP = DR GTR 90(F)	0.0	0.0	0.0	0.0	0.0	0.2	1.1	0.1	0.0	0.0	0.0	0.0	1.4	9	-6375
MEAN NO DYS TMP = DR LES 32(F)	18.3	18.0	13.1	7.4	0.6	0.0	0.0	0.0	0.0	2.3	6.7	11.0	77.4	9	-6375
MEAN NO DYS TMP = DR LES 0(F)	0.0	0.5	0.0	0.0	0.0	0.0	0.0	0.0	0.0	0.0	0.0	0.0	0.5	9	-6375
MEAN DEW PT TMP (F)	32	31	36	39	45	51	56	56	51	46	39	37	43	9	-6375
MEAN REL HUM (PCT)	91	90	83	76	74	76	79	82	82	87	90	91	83	9	-6375
MEAN PRESS ALT (FT)	-0	18	53	78	34	20	44	39	1	13	43	50	33	0	-50
MEAN PRECIP (IN)	2.65	2.03	3.10	1.20	1.91	2.27	3.46	3.17	2.82	2.02	1.88	2.40	28.9	9	-6375
MEAN SNOW FALL (IN)						0.0	0.0	0.0	0.0					9	-29
MEAN NO DYS PRCP = DR GTR 0.1 IN	8.8	6.3	5.8	4.0	6.0	6.7	7.8	8.7	8.2	7.0	5.4	8.8	83.5	9	-6375
MEAN NO DYS SNFL = DR GTR 1.5 IN						0.0	0.0	0.0	0.0					9	-29
MEAN NO DYS W/OCUR VSBY LES 1/2 MI	6.9	8.1	6.0	3.2	1.4	1.9	1.6	2.5	2.6	6.8	7.8	6.7	55.5	9	-6375
MEAN NO DYS TSTMS	0.2	0.5	0.5	1.2	2.3	4.2	6.4	5.4	1.4	0.6	0.2	0.5	23.4	9	-6375
P FREQ WND SPD = DR GTR 17 KTS	18.3	13.1	9.9	4.9	5.9	3.0	3.7	3.9	7.3	7.3	9.8	14.1	8.4	9	-6375
P FREQ WND SPD = DR GTR 28 KTS	2.5	0.8	1.3	0.1	0.2	0.0	0.0	0.0	0.2	0.1	1.0	2.1	0.7	9	-6375
P FREQ LES 5000 FT A/D LES 5 MI	85.9	82.8	79.3	58.1	53.8	52.6	59.0	60.7	59.5	75.8	81.5	87.1	69.7	9	-6375
P FREQ LES 1500 FT A/D LES 3 MI															
FOR 00-02 LST	62.4	58.8	51.3	21.6	16.2	16.9	20.5	20.8	25.2	44.0	51.6	61.4	37.6	9	-6375
03-05 LST	65.1	60.3	52.2	27.9	24.2	31.3	42.5	34.5	31.3	50.9	54.3	61.3	44.7	9	-6375
06-08 LST	61.2	66.2	64.2	41.7	31.3	31.4	40.0	45.8	46.3	59.7	57.5	59.2	50.4	9	-6375
09-11 LST	66.0	64.4	55.9	27.4	21.5	16.8	28.8	29.5	28.1	54.0	60.9	63.0	43.0	9	-6375
12-14 LST	61.3	53.3	40.8	18.6	11.0	12.4	18.5	16.4	17.2	34.7	47.9	60.7	32.7	9	-6375
15-17 LST	55.6	46.6	31.2	17.5	11.0	11.9	13.0	12.6	15.1	27.6	50.2	60.4	29.4	9	-6375
18-20 LST	62.6	54.7	33.9	14.3	6.1	11.2	12.4	11.6	11.6	34.3	52.1	61.5	30.5	9	-6375
21-23 LST	61.4	56.4	36.5	16.4	9.6	15.2	14.1	15.2	17.3	36.8	50.8	62.2	32.7	9	-6375
P FREQ LES 300 FT A/D LES 1 MI															
FOR 00-02 LST	18.8	20.8	14.1	3.9	2.1	1.2	3.0	3.4	6.1	16.8	18.3	20.8	10.8	9	-6375
03-05 LST	17.6	20.5	17.0	9.7	6.1	9.8	7.7	8.6	8.3	17.3	21.3	16.0	13.3	9	-6375
06-08 LST	16.5	22.2	22.0	12.6	3.3	5.3	5.8	11.7	12.6	26.4	16.9	16.5	14.3	9	-6375
09-11 LST	22.4	23.1	12.1	3.5	0.4	0.4	1.1	1.1	2.6	13.0	18.0	21.9	10.0	9	-6375
12-14 LST	15.6	15.6	1.6	0.9	0.4	0.4	0.4	0.4	0.4	6.2	8.8	14.8	5.5	9	-6375
15-17 LST	16.6	14.8	1.2	0.4	0.0	0.0	0.0	0.0	0.0	4.0	8.0	19.3	5.4	9	-6375
18-20 LST	19.3	18.7	6.1	0.0	0.0	0.0	0.0	1.1	0.0	7.3	14.9	21.5	7.4	9	-6375
21-23 LST	18.2	18.2	10.0	1.8	0.8	0.0	0.4	0.7	2.7	10.9	18.3	19.7	8.5	9	-6375

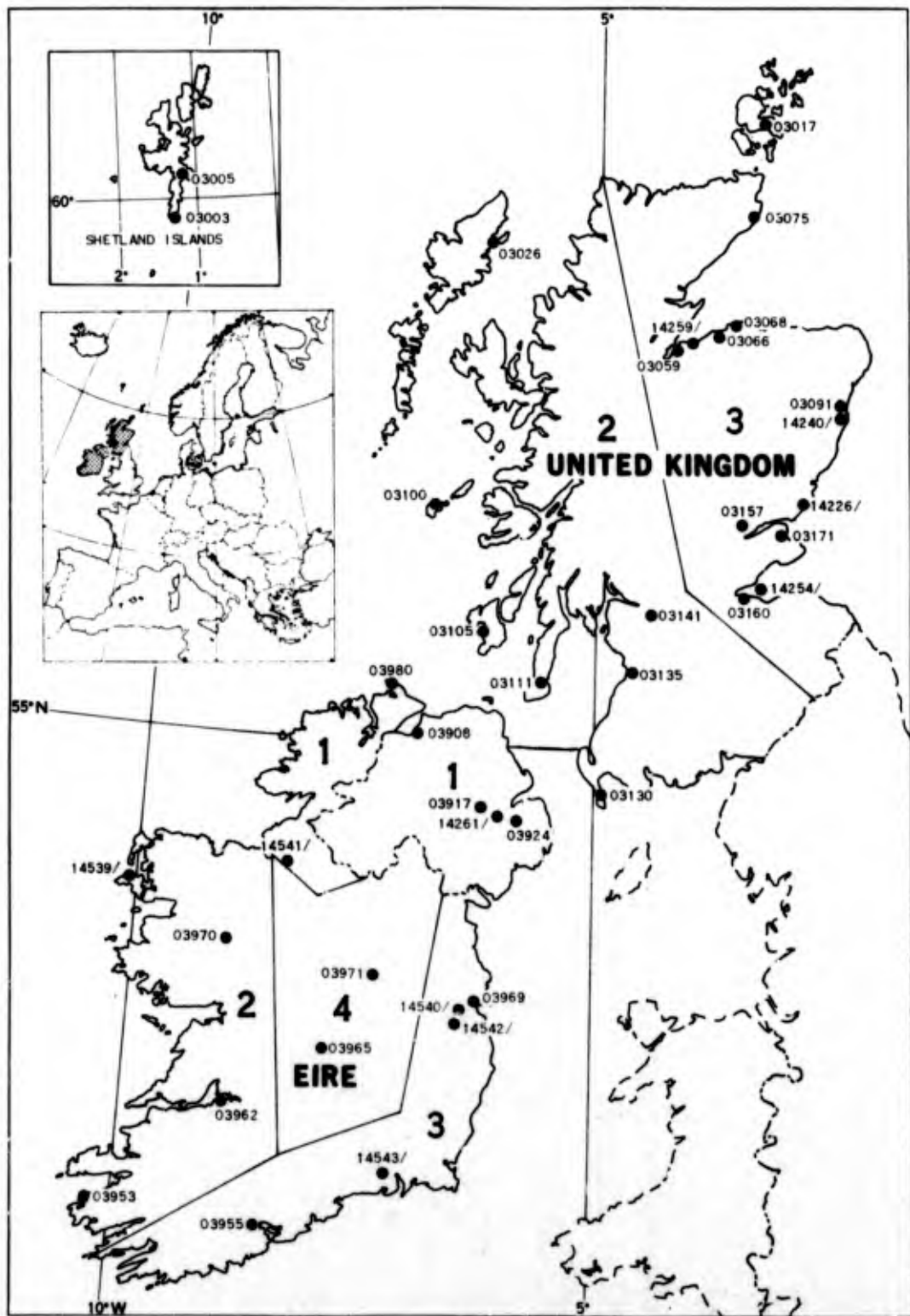
DE PEEL, NETHERLANDS

MEAN NUMBER OF DAYS

PARAMETER DESCRIPTION		JAN	FEB	MAR	APR	MAY	JUN	JUL	AUG	SEP	OCT	NOV	DEC	ANN	POR (YRS)	NO. OBS
CIG = GTR 1000 FT AND VSBY = GTR 3 MI	00 LST	12.5	12.1	16.1	24.4	26.6	25.6	25.3	25.5	23.1	17.9	15.2	13.0	237.3	9	-6375
	06 LST	13.1	10.3	12.0	18.5	22.4	21.9	19.7	18.0	17.1	13.6	13.7	13.9	194.2	9	-6375
	12 LST	14.1	14.5	21.2	27.9	29.7	28.0	27.9	28.4	27.2	22.8	16.7	14.3	272.7	9	-6375
	18 LST	13.1	14.1	21.8	27.5	30.2	28.5	29.0	29.1	27.6	21.7	15.2	13.0	270.8	9	-6375
CIG = GTR 2000 FT AND VSBY = GTR 3 MI W/SFC WND LES 10 KTS	00 LST	4.3	5.3	9.2	18.3	21.9	22.4	21.3	20.9	17.7	11.6	6.9	5.6	165.4	9	-6375
	06 LST	3.9	3.7	5.7	12.2	14.9	15.7	13.8	13.0	11.0	6.5	6.0	4.6	111.0	9	-6375
	12 LST	3.0	3.8	6.0	9.2	11.5	13.6	11.4	12.7	8.8	8.0	4.6	3.6	96.2	9	-6375
	18 LST	4.5	6.3	13.9	15.5	17.3	18.5	18.6	21.5	20.0	14.0	7.9	5.9	163.9	9	-6375
SFC WND = GTR 17 KTS AND NO PRECIP.	00 LST	2.8	1.3	1.3	0.4	0.4	0.2	0.4	0.3	0.2	0.5	2.0	1.9	11.7	9	-6375
	06 LST	2.5	1.1	1.0	0.0	0.5	0.2	0.3	0.5	1.2	0.7	1.0	2.9	11.9	9	-6375
	12 LST	4.7	3.8	3.6	3.1	2.2	2.2	1.4	1.4	3.1	2.6	3.4	3.2	34.7	9	-6375
	18 LST	3.0	1.2	0.8	0.5	1.2	0.3	0.2	0.3	0.2	1.2	1.6	1.8	12.3	9	-6375
SFC WND 4-10 KTS AND TMP 33-89 DEC F AND NO PRECIP.	00 LST	4.1	4.9	9.8	16.0	16.5	15.9	14.7	12.3	13.9	13.1	10.8	9.5	141.5	9	-6375
	06 LST	4.7	4.1	8.3	12.9	16.0	14.3	14.4	14.1	11.1	11.6	10.6	8.7	130.8	9	-6375
	12 LST	5.8	5.1	9.7	11.5	10.0	12.0	12.6	12.6	10.6	10.7	11.3	9.8	121.7	9	-6375
	18 LST	7.5	6.0	11.6	15.3	14.9	15.5	17.3	15.1	14.6	12.6	10.6	9.5	150.5	9	-6375
SKY COVER LES 3/10 AND VSBY = GTR 3 MI	00 LST	3.5	5.3	8.2	13.5	12.9	12.4	12.4	11.8	10.9	8.3	4.8	3.9	107.9	9	-6375
	06 LST	4.9	3.2	2.8	5.2	5.7	6.0	3.2	3.1	3.0	2.3	2.5	3.3	45.2	9	-6375
	12 LST	3.4	3.1	4.1	5.0	4.3	3.1	2.8	1.4	3.9	4.1	1.8	1.6	38.6	9	-6375
	18 LST	3.5	3.6	5.9	7.4	5.9	5.8	5.8	4.8	5.8	7.1	3.6	3.7	62.9	9	-6375
CIG = GTR 2500 FT AND VSBY = GTR 3 MI	00 LST	8.7	9.3	12.7	21.6	22.9	22.6	22.5	22.4	20.2	15.2	11.7	9.0	198.8	9	-6375
	06 LST	8.9	6.9	8.8	14.8	17.7	17.1	15.7	13.6	13.5	9.4	9.4	9.3	145.1	9	-6375
	12 LST	9.0	9.7	12.9	17.0	19.1	20.1	18.6	18.8	18.4	15.5	12.7	9.3	181.1	9	-6375
	18 LST	8.6	9.4	17.3	22.2	24.6	22.4	23.2	22.8	23.1	17.4	11.7	8.9	211.6	9	-6375
CIG = GTR 6000 FT AND VSBY = GTR 3 MI	00 LST	5.6	6.9	10.9	17.5	18.0	18.7	17.3	18.6	16.6	10.8	8.9	6.6	156.4	9	-6375
	06 LST	6.7	5.1	6.4	12.0	13.3	13.7	11.4	10.3	10.2	6.4	5.9	5.6	107.0	9	-6375
	12 LST	7.9	7.8	9.9	13.7	13.2	15.1	13.9	13.4	13.5	12.3	10.3	7.6	138.6	9	-6375
	18 LST	6.8	7.7	14.5	18.1	20.6	18.3	18.4	18.0	19.1	13.9	8.7	6.7	170.8	9	-6375
CIG = GTR 10000 FT AND VSBY = GTR 3 MI	00 LST	5.6	6.7	10.5	16.7	17.8	18.6	17.1	18.3	16.1	10.8	8.4	6.4	153.0	9	-6375
	06 LST	6.7	4.7	6.3	12.0	13.2	13.7	11.0	10.3	9.7	6.4	5.8	5.4	105.2	9	-6375
	12 LST	7.5	7.4	9.7	13.6	13.2	15.1	13.9	13.1	13.5	12.2	10.1	7.2	136.5	9	-6375
	18 LST	6.7	7.7	14.4	17.9	20.4	17.7	18.2	17.5	19.1	13.8	8.7	6.5	168.6	9	-6375

AREA 01

NETHERLANDS		NETHERLANDS		LATITUDE 5200N LONGITUDE 00600E											
BOUNDARIES															
PARAMETER DESCRIPTION		JAN	FEB	MAR	APR	MAY	JUN	JUL	AUG	SEP	OCT	NOV	DEC	ANN	
MEAN MAX TMP (F)		40	40	47	53	60	65	69	69	65	57	48	43	55	
MEAN MIN TMP (F)		33	32	36	40	47	52	57	57	53	47	40	37	44	
LARGEST MEAN PRECIP(IN)		3.62	4.07	3.10	2.11	2.53	2.74	4.45	4.51	4.11	3.97	3.30	3.89	42.4	
SMALLEST MEAN PRECIP(IN)		1.90	1.08	1.24	0.99	0.65	1.36	2.10	2.15	1.49	1.82	1.41	1.92	18.1	
		MEAN NUMBER OF DAYS													
CIG = GTR 1000 FT AND VSBY = GTR 3 MI	00 LST	17.7	15.9	19.1	24.5	26.8	25.0	25.5	25.9	24.9	21.4	17.0	15.9	259.6	
	06 LST	17.2	14.2	14.3	19.9	23.4	22.7	21.8	20.3	19.2	16.7	16.0	16.6	222.3	
	12 LST	15.8	15.5	20.4	25.9	28.2	27.0	27.4	27.5	25.6	22.4	17.0	15.7	269.3	
	18 LST	16.9	16.1	20.3	26.7	28.4	27.3	28.2	28.0	26.1	22.3	18.0	16.0	274.5	
CIG =GTR 2000 FT AND VSBY =GTR 3 MI W/SFC WND LES 10 KTS	00 LST	4.9	5.7	9.6	13.9	16.9	17.0	17.2	17.6	14.8	10.6	6.1	5.4	140.2	
	06 LST	5.0	4.7	5.6	9.6	12.1	13.2	11.5	11.5	9.6	6.3	5.0	5.1	99.8	
	12 LST	3.2	3.7	5.6	7.4	9.2	10.3	9.9	10.2	8.4	6.5	4.7	3.7	82.9	
	18 LST	5.1	6.6	9.8	12.2	13.0	13.8	13.8	16.4	15.2	11.7	7.5	5.2	130.3	
SFC WND = GTR 17 KTS AND NO PRECIP.	00 LST	5.5	3.1	3.0	2.2	1.9	1.6	2.3	1.8	2.5	3.0	3.4	4.5	34.8	
	06 LST	5.2	3.2	2.9	1.9	2.1	1.6	2.3	1.8	2.3	3.1	3.3	4.8	34.5	
	12 LST	6.0	4.8	5.3	5.0	5.0	3.7	4.7	3.8	4.5	4.9	4.5	5.4	57.6	
	18 LST	4.8	3.1	2.6	3.2	3.4	2.6	3.5	2.2	2.6	2.7	3.0	4.2	37.9	
SFC WND 4-10 KTS AND TMP 33-89 DEG F AND NO PRECIP.	00 LST	4.4	5.1	10.0	12.5	13.9	13.1	12.4	12.2	11.9	11.5	9.2	7.4	123.6	
	06 LST	5.0	4.9	8.5	11.3	13.4	13.6	11.7	12.2	11.4	11.1	9.0	6.7	118.8	
	12 LST	5.8	5.7	9.9	9.6	10.6	11.4	10.7	11.4	9.7	10.0	9.1	7.9	111.8	
	18 LST	6.1	6.3	11.4	12.2	12.3	12.8	13.2	12.9	12.7	11.7	9.8	7.5	128.9	
SKY COVER LES 3/10 AND VSBY = GTR 3 MI	00 LST	5.3	6.5	9.1	11.7	12.2	11.2	10.8	10.7	10.1	8.0	5.0	4.4	105.0	
	06 LST	5.3	4.1	3.4	4.8	6.3	6.2	4.5	3.8	3.6	3.0	3.0	4.0	52.0	
	12 LST	3.3	3.1	4.0	5.5	5.6	5.4	4.3	3.2	4.2	4.1	2.1	2.1	46.9	
	18 LST	4.9	4.2	5.5	8.1	7.1	7.1	6.9	5.4	5.9	6.1	3.8	3.6	68.6	
CIG = GTR 2500 FT AND VSBY = GTR 3 MI	00 LST	13.1	12.6	15.7	20.7	23.0	21.6	21.6	22.2	21.4	17.4	13.2	11.9	214.4	
	06 LST	12.1	10.1	10.1	14.8	18.3	17.7	16.2	15.5	14.5	11.3	10.9	11.3	162.8	
	12 LST	10.8	10.5	13.7	17.9	20.3	19.8	18.8	19.4	18.0	15.1	12.2	10.5	187.0	
	18 LST	11.9	11.8	15.7	22.0	23.1	23.0	22.9	23.2	21.4	17.2	13.0	11.3	216.5	
CIG = GTR 6000 FT AND VSBY = GTR 3 MI	00 LST	11.0	10.8	13.7	18.0	20.0	19.2	18.8	19.7	18.7	14.8	11.0	9.9	185.6	
	06 LST	10.0	8.0	8.3	12.6	15.7	15.2	13.7	13.2	12.3	9.3	8.4	8.6	135.3	
	12 LST	9.4	9.1	11.5	15.1	17.0	16.7	15.7	16.4	15.2	12.8	10.4	8.9	158.2	
	18 LST	10.2	10.1	13.8	19.9	20.5	20.6	20.2	20.8	19.1	14.6	10.5	9.1	189.4	
CIG = GTR 10000 FT AND VSBY = GTR 3 MI	00 LST	10.9	10.7	13.5	17.7	19.8	18.9	18.5	19.6	18.5	14.7	10.8	9.8	183.4	
	06 LST	9.9	7.8	8.1	12.4	15.4	15.0	13.5	13.0	12.1	9.1	8.2	8.5	133.0	
	12 LST	9.3	9.0	11.3	15.0	16.8	16.5	15.6	16.2	15.1	12.7	10.3	8.7	156.5	
	18 LST	10.0	10.0	13.5	19.7	20.3	20.3	19.9	20.5	18.8	14.5	10.4	8.9	186.8	



EIRE AND NORTHERN U.K.

MALIN HEAD, IRELAND

STA NO. 03980 (IN AREA NUMBER 01)

LATITUDE 5522N

LONGITUDE 00720W

ELEVATION(FT) 00085

PARAMETER DESCRIPTION	JAN	FEB	MAR	APR	MAY	JUN	JUL	AUG	SEP	OCT	NOV	DEC	ANN	PQR (YRS)	NO. OBS
ABS MAX TMP (F)	57	59	63	69	73	81	80	80	84	73	62	62	84	65	-528
MEAN MAX TMP (F)	45	45	48	50	54	58	61	61	59	54	49	46	53	30	-28
MEAN MIN TMP (F)	39	39	40	42	45	49	53	53	51	47	42	40	45	30	-28
ABS MIN TMP (F)	21	20	23	23	31	38	40	41	36	32	27	25	20	65	-528
MEAN NO DYS TMP = DR GTR 90(F)	0.0	0.0	0.0	0.0	0.0	0.0	0.0	0.0	0.0	0.0	0.0	0.0	0.0	11	3631
MEAN NO DYS TMP = DR LES 32(F)	1.9	2.0	1.4	0.2	0.0	0.0	0.0	0.0	0.0	0.0	0.3	1.7	7.5	11	3625
MEAN NO DYS TMP = DR LES 0(F)	0.0	0.0	0.0	0.0	0.0	0.0	0.0	0.0	0.0	0.0	0.0	0.0	0.0	11	3625
MEAN DEW PT TMP (F)	40	40	41	43	46	51	54	55	52	48	44	41	46	11	14284
MEAN REL HUM (PCT)	90	90	89	87	86	86	87	88	87	88	89	89	88	20	-28
MEAN PRESS ALT (FT)														0	0
MEAN PRECIP (IN)	2.60	2.40	2.32	1.97	1.97	2.13	2.84	3.54	2.64	2.95	3.27	3.35	32.0	35	-122
MEAN SNOW FALL (IN)					0.0	0.0	0.0	0.0	0.0	0.0				65	-29
MEAN NO DYS PRCP = DR GTR 0.1 IN	7.7	7.3	6.4	5.9	5.9	5.9	7.2	8.2	6.8	7.3	7.7	9.0	85.3	35	-29
MEAN NO DYS SNFL = DR GTR 1.5 IN					0.0	0.0	0.0	0.0	0.0	0.0				65	-29
MEAN NO DYS W/OCUR VSBY LES 1/2 MI	0.1	0.3	0.8	0.8	1.1	0.8	0.8	0.4	0.9	0.1	0.0	0.2	6.3	11	3589
MEAN NO DYS TSMS	0.5	0.2	0.2	0.2	0.5	0.9	0.8	0.7	0.3	0.1	0.5	0.3	5.2	47	-34
P FREQ WND SPD = DR GTR 17 KTS	33.2	29.5	21.9	20.6	13.2	10.9	10.2	11.5	16.7	36.0	28.6	28.2	21.7	11	14352
P FREQ WND SPD = DR GTR 28 KTS	4.4	4.6	1.1	1.5	0.1	0.4	0.1	0.2	1.5	5.6	3.8	4.6	2.3	11	14352
P FREQ LES 3000 FT A/D LES 5 MI	54.1	61.9	54.7	49.5	45.7	51.2	57.2	55.5	53.3	61.4	57.7	56.5	54.9	11	14332
P FREQ LES 1500 FT A/D LES 3 MI															
FOR 00-02 LST	28.4	30.2	24.6	20.9	16.7	25.0	28.9	25.9	24.4	28.2	26.8	28.7	25.7	11	3610
03-05 LST														0	0
06-08 LST	18.2	34.0	29.4	25.8	26.4	27.1	35.1	31.3	27.9	34.1	30.0	27.3	29.7	11	3624
09-11 LST														0	0
12-14 LST	31.0	28.8	27.0	22.9	19.9	23.4	26.5	25.6	23.9	30.8	26.4	25.6	26.0	11	3629
15-17 LST														0	0
18-20 LST	30.6	31.0	24.5	20.8	20.3	20.7	29.5	28.1	24.6	30.2	27.3	20.3	26.5	11	3630
21-23 LST														0	0
P FREQ LES 300 FT A/D LES 1 MI															
FOR 00-02 LST	0.6	1.1	2.0	1.7	1.3	2.7	3.9	0.6	2.4	1.3	0.3	1.0	1.6	11	3610
03-05 LST														0	0
06-08 LST	1.0	1.8	2.0	1.7	1.3	2.0	2.9	1.0	2.4	2.6	1.3	1.6	1.8	11	3624
09-11 LST														0	0
12-14 LST	1.0	0.4	1.6	0.7	1.3	1.3	0.3	0.6	0.7	2.3	0.3	1.0	1.0	11	3629
15-17 LST														0	0
18-20 LST	1.0	0.4	2.0	0.3	2.2	1.7	1.3	1.6	1.3	1.3	0.3	1.0	1.2	11	3630
21-23 LST														0	0

MALIN HEAD, IRELAND
MEAN NUMBER OF DAYS

PARAMETER DESCRIPTION		JAN	FEB	MAR	APR	MAY	JUN	JUL	AUG	SEP	DCT	NOV	DEC	ANN	POR (YRS)	NO. OBS
CIG = GTR 1000 FT AND VSBY = GTR 3 MI	00 LST	25.4	22.7	26.4	26.8	28.5	25.7	25.8	27.6	25.9	26.6	26.2	26.7	314.3	11	3610
	06 LST	26.3	22.1	25.6	25.6	26.4	25.4	24.6	25.3	24.7	25.3	26.0	27.0	304.3	11	3624
	12 LST	25.2	23.4	26.3	26.4	27.8	26.5	27.1	26.9	26.6	25.9	26.5	27.0	315.6	11	3629
	18 LST	24.7	23.5	26.9	26.7	27.7	26.5	26.2	25.6	26.4	25.9	26.4	25.7	312.2	11	3630
CIG = GTR 2000 FT AND VSBY = GTR 3 MI W/SFC WND LES 10 KTS	00 LST	9.1	9.0	13.1	13.4	17.9	15.3	13.8	14.3	13.7	7.7	9.1	8.8	145.2	11	3606
	06 LST	8.6	8.2	10.9	11.7	12.3	13.1	10.9	12.7	13.0	6.7	8.4	9.1	125.6	11	3624
	12 LST	8.0	7.1	8.9	10.5	12.9	12.8	11.6	11.6	11.4	6.9	7.8	7.9	117.4	11	3629
	18 LST	8.8	8.1	10.1	12.3	13.9	14.9	11.5	12.3	12.8	8.7	9.0	7.7	130.1	11	3629
SFC WND = GTR 17 KTS AND NO PRECIP.	00 LST	4.3	3.9	3.3	2.1	2.2	1.8	1.4	1.1	2.2	4.9	3.9	3.9	35.0	11	3611
	06 LST	5.0	2.6	3.7	2.3	2.3	1.2	1.2	1.6	2.5	4.5	3.8	4.0	34.7	11	3627
	12 LST	6.2	4.4	4.6	3.9	3.6	2.3	1.4	2.7	3.1	5.0	4.3	4.5	46.0	11	3632
	18 LST	4.4	4.1	3.5	3.8	3.0	1.9	1.6	2.3	2.6	4.1	4.0	3.5	38.8	11	3630
SFC WND 4-10 KTS AND TMP 33-89 DEG F AND NO PRECIP.	00 LST	5.8	7.0	10.4	9.5	9.7	9.2	8.6	10.2	8.4	6.8	6.9	7.0	99.5	11	3609
	06 LST	6.6	7.2	9.0	9.3	11.1	11.3	9.6	10.0	10.1	6.9	6.3	7.9	105.3	11	3618
	12 LST	5.4	7.5	9.6	11.8	12.1	12.1	10.5	12.1	11.6	6.0	7.3	8.0	114.0	11	3627
	18 LST	6.0	7.5	9.4	11.6	11.7	12.0	10.3	11.9	11.0	7.4	6.8	6.9	113.1	11	3627
SKY COVER LES 3/10 AND VSBY = GTR 3 MI	00 LST	7.1	5.3	7.2	8.6	10.2	6.8	4.4	6.3	7.0	3.8	5.9	5.9	78.5	11	3621
	06 LST	5.9	3.8	3.7	4.7	5.5	4.7	2.7	2.7	2.8	2.2	4.4	3.8	48.9	11	3632
	12 LST	2.6	2.9	4.1	5.1	6.7	3.8	2.7	2.9	4.2	1.5	3.7	2.9	42.6	11	3632
	18 LST	5.1	3.8	4.4	5.7	7.7	4.7	3.3	4.8	3.3	2.0	5.3	5.6	55.7	11	3636
CIG = GTR 2500 FT AND VSBY = GTR 3 MI	00 LST	18.1	15.3	18.4	19.1	21.3	17.8	16.3	16.0	17.4	16.0	16.3	15.9	207.9	11	3610
	06 LST	16.9	13.8	16.4	16.9	17.6	16.5	14.1	16.0	16.5	14.4	14.6	16.1	189.8	11	3624
	12 LST	16.0	14.6	17.6	18.2	19.7	17.8	16.8	17.9	17.3	15.0	16.6	16.6	204.1	11	3629
	18 LST	16.5	14.0	17.6	18.4	20.1	19.2	15.6	17.8	17.3	14.9	15.4	16.2	203.0	11	3630
CIG = GTR 6000 FT AND VSBY = GTR 3 MI	00 LST	16.7	12.9	16.1	16.8	19.0	14.9	13.0	13.1	14.2	13.0	13.7	14.1	177.5	11	3610
	06 LST	14.5	11.2	14.0	14.0	15.0	14.4	12.2	13.3	13.8	12.1	12.5	13.2	160.2	11	3624
	12 LST	14.0	11.5	16.0	16.5	17.7	15.8	14.7	15.6	15.1	12.3	14.6	14.2	178.0	11	3629
	18 LST	14.0	11.6	14.5	16.1	18.2	16.8	13.6	16.0	14.6	11.9	12.8	14.2	174.3	11	3630
CIG = GTR 10'00 FT AND VSBY = GTR 3 MI	00 LST	16.7	12.9	16.1	16.8	19.0	14.9	13.0	13.1	14.2	13.0	13.7	14.1	177.5	11	3610
	06 LST	14.5	11.2	14.0	14.0	15.0	14.4	12.2	13.3	13.8	12.1	12.5	13.2	160.2	11	3624
	12 LST	14.0	11.5	16.0	16.5	17.7	15.8	14.7	15.6	15.1	12.3	14.5	14.2	177.9	11	3629
	18 LST	13.9	11.6	14.4	16.1	18.2	16.8	13.6	16.0	14.6	11.9	12.8	14.2	174.1	11	3630

MARKREE CASTLE, IRELAND

STA NO. 14541/ (IN AREA NUMBER 01)

LATITUDE 5411N

LONGITUDE 00827W

ELEVATION(FT) 00121

PARAMETER DESCRIPTION	JAN	FEB	MAR	APR	MAY	JUN	JUL	AUG	SEP	OCT	NOV	DEC	ANN	PDR (YRS)	NO. CBS
ABS MAX TMP (F)	57	59	68	71	78	83	85	82	80	73	62	59	85	53	-34
MEAN MAX TMP (F)	45	46	49	54	59	63	65	64	61	55	49	46	55	35	-34
MEAN MIN TMP (F)	34	34	35	38	42	47	50	49	46	41	37	35	41	35	-34
ABS MIN TMP (F)	-2	2	14	18	25	30	33	32	28	17	12	5	-2	53	-34
MEAN NO DYS TMP = DR GTR 90(F)	0.0	0.0	0.0	0.0	0.0	0.0	0.0	0.0	0.0	0.0	0.0	0.0	0.0	35	-29
MEAN NO DYS TMP = DR LES 32(F)						0.0	0.0	0.0						53	-29
MEAN NO DYS TMP = DR LES 0(F)	0.0	0.0	0.0	0.0	0.0	0.0	0.0	0.0	0.0	0.0	0.0	0.0	0.0	53	-29
MEAN DEW PT TMP (F)	37	37	38	41	44	49	52	52	50	45	40	38	44	35	-29
MEAN REL HUM (PCT)	90	89	86	83	81	82	84	86	87	89	90	91	87	35	-34
MEAN PRESS ALT (FT)														0	0
MEAN PRECIP (IN)	4.30	3.35	3.16	2.77	2.88	3.07	3.59	4.53	3.70	4.33	4.39	4.72	44.8	57	-34
MEAN SNOW FALL (IN)						0.0	0.0	0.0						53	-29
MEAN NO DYS PRCP = DR GTR 0.1 IN	10.1	9.0	7.2	6.9	7.0	7.6	8.1	9.2	8.3	8.9	9.0	10.4	101.9	57	-29
MEAN NO DYS SNFL = DR GTR 1.5 IN						0.0	0.0	0.0						53	-29
MEAN NO DYS W/OCUR VSBY LES 1/2 MI														0	0
MEAN NO DYS TSTMS	1.0	1.0	0.3	1.0	1.0	2.0	2.0	1.0	0.3	0.3	1.0	1.0	11.9	40	-24
P FREQ WND SPD = DR GTR 17 KTS														0	0
P FREQ WND SPD = DR GTR 20 KTS														0	0
P FREQ LES 5000 FT A/D LES 5 MI														0	0
P FREQ LES 1500 FT A/D LES 3 MI														0	0
FOR 00-02 LST														0	0
03-05 LST														0	0
06-08 LST														0	0
09-11 LST														0	0
12-14 LST														0	0
15-17 LST														0	0
18-20 LST														0	0
21-23 LST														0	0
P FREQ LES 300 FT A/D LES 1 MI														0	0
FOR 00-02 LST														0	0
03-05 LST														0	0
06-08 LST														0	0
09-11 LST														0	0
12-14 LST														0	0
15-17 LST														0	0
16-20 LST														0	0
21-23 LST														0	0

MARKREE CASTLE, IRELAND
 MEAN NUMBER OF DAYS

PARAMETER DESCRIPTION	JAN	FEB	MAR	APR	MAY	JUN	JUL	AUG	SEP	OCT	NOV	DEC	ANN	POR (YRS)	NO. OBS
CIG = GTR 1000 FT AND VSBY = GTR 3 MI	23	LST												0	0
	05	LST												0	0
	11	LST												0	0
	17	LST												0	0
CIG =GTR 2000 FT AND VSBY =GTR 3 MI W/SFC WND LES 10 KTS	23	LST												0	0
	05	LST												0	0
	11	LST												0	0
	17	LST												0	0
SFC WND = GTR 17 KTS AND NO PRECIP.	23	LST												0	0
	05	LST												0	0
	11	LST												0	0
	17	LST												0	0
SFC WND 4-10 KTS AND TMP 33-89 DEG F AND NO PRECIP.	23	LST												0	0
	05	LST												0	0
	11	LST												0	0
	17	LST												0	0
SKY COVER LES 3/10 AND VSBY = GTR 3 MI	23	LST												0	0
	05	LST												0	0
	11	LST												0	0
	17	LST												0	0
CIG = GTR 2500 FT AND VSBY = GTR 3 MI	23	LST												0	0
	05	LST												0	0
	11	LST												0	0
	17	LST												0	0
CIG = GTR 6000 FT AND VSBY = GTR 3 MI	23	LST												0	0
	05	LST												0	0
	11	LST												0	0
	17	LST												0	0
CIG = GTR 10000 FT AND VSBY = GTR 3 MI	23	LST												0	0
	05	LST												0	0
	11	LST												0	0
	17	LST												0	0

DATA NOT AVAILABLE

AREA 01

EIRE (IRELAND)	NORTHWEST COAST				LATITUDE 5440N		LONGITUDE 00810W							
	BOUNDARIES	5408N 00730W	5400N 00800W	5400N 00800W	5416N 00850W									
PARAMETER DESCRIPTION		JAN	FEB	MAR	APR	MAY	JUN	JUL	AUG	SEP	OCT	NOV	DEC	ANN
MEAN MAX TMP (F)		45	46	49	52	57	61	63	63	60	55	49	46	54
MEAN MIN TMP (F)		37	37	38	40	44	48	52	51	49	44	40	38	43
LARGEST MEAN PRECIP (IN)		4.30	3.35	3.16	2.77	2.88	3.07	3.59	4.53	3.70	4.33	4.39	4.72	44.8
SMALLEST MEAN PRECIP (IN)		2.60	2.40	2.32	1.97	1.97	2.13	2.84	3.54	2.64	2.95	3.27	3.35	32.0
		MEAN NUMBER OF DAYS												
CIG = GTR 1000 FT AND VSBY = GTR 3 MI	23 LST	25.4	22.7	26.4	26.8	28.5	25.7	25.8	27.6	25.9	26.6	26.2	26.7	314.3
	05 LST	26.3	22.1	25.6	25.6	26.4	25.4	24.6	25.3	24.7	25.3	26.0	27.0	304.3
	11 LST	25.2	23.4	26.3	26.4	27.8	26.5	27.1	26.9	26.6	25.9	26.5	27.0	315.6
CIG = GTR 2000 FT AND VSBY = GTR 3 MI W/SFC WND LES 10 KTS	23 LST	9.1	9.0	13.1	13.4	17.9	15.3	13.8	14.3	13.7	7.7	9.1	8.8	145.2
	05 LST	8.6	8.2	10.9	11.7	12.3	13.1	10.9	12.7	13.0	6.7	8.4	9.1	125.6
	11 LST	8.0	7.1	8.9	10.5	12.9	12.8	11.6	11.6	11.4	6.9	7.8	7.7	117.4
SFC WND = GTR 17 KTS AND NO PRECIP.	23 LST	8.8	8.1	10.1	12.3	13.9	14.9	11.5	12.3	12.8	8.7	9.0	7.7	130.1
	05 LST	4.3	3.9	3.3	2.1	2.2	1.8	1.4	1.1	2.2	4.9	3.9	3.9	35.0
	11 LST	5.0	2.6	3.7	2.3	2.3	1.2	1.2	1.6	2.5	4.5	3.8	4.0	34.7
SFC WND 4-10 KTS AND TMP 33-89 DEG F AND NO PRECIP.	23 LST	6.2	4.4	4.6	3.9	3.6	2.3	1.4	2.7	3.1	5.0	4.3	4.5	46.0
	05 LST	4.4	4.1	3.5	3.8	3.0	1.9	1.6	2.3	2.6	4.1	4.0	3.5	38.8
	11 LST	5.8	7.0	10.4	9.5	9.7	9.2	8.6	10.2	8.4	6.8	6.9	7.0	99.5
SKY COVER LES 3/10 AND VSBY = GTR 3 MI	23 LST	6.6	7.2	9.0	9.3	11.1	11.3	9.6	10.0	10.1	9.9	6.3	7.9	105.3
	05 LST	5.4	7.5	9.6	11.8	12.1	12.1	10.5	12.1	11.6	6.0	7.3	8.0	114.0
	11 LST	6.6	7.5	9.4	11.6	11.7	12.0	10.3	11.9	11.0	7.4	6.8	6.9	113.1
CIG = GTR 2500 FT AND VSBY = GTR 3 MI	23 LST	7.1	5.3	7.2	8.6	10.2	6.8	4.4	6.3	7.0	3.8	5.9	5.9	78.5
	05 LST	5.9	3.8	3.7	4.7	5.5	4.7	2.7	2.7	2.8	2.2	4.4	5.8	48.9
	11 LST	2.6	2.9	4.1	5.1	6.7	3.8	2.7	2.9	4.2	1.5	3.2	2.5	42.6
CIG = GTR 6000 FT AND VSBY = GTR 3 MI	17 LST	5.1	3.8	4.4	5.7	7.7	4.7	3.3	4.8	3.3	2.0	5.3	5.6	55.7
	23 LST	18.1	15.3	18.4	19.1	21.3	17.8	16.3	16.0	17.4	16.0	16.3	15.9	207.9
	05 LST	16.9	13.8	16.4	16.9	17.6	16.5	14.1	16.0	16.5	14.4	14.6	16.1	189.8
CIG = GTR 10000 FT AND VSBY = GTR 3 MI	11 LST	16.0	14.6	17.6	18.2	19.7	17.8	16.8	17.9	17.3	15.0	16.6	16.6	204.1
	17 LST	16.5	14.0	17.6	18.4	20.1	19.2	15.6	17.8	17.3	14.9	15.4	16.2	203.0
	23 LST	16.7	12.9	16.1	16.8	19.0	14.9	13.0	13.1	14.2	13.0	13.7	14.1	177.5
CIG = GTR 10000 FT AND VSBY = GTR 3 MI	05 LST	14.5	11.2	14.0	14.0	15.0	14.4	12.2	13.3	13.8	12.1	12.5	13.2	160.2
	11 LST	14.0	11.5	16.0	16.5	17.7	15.8	14.7	15.6	15.1	12.3	14.6	14.2	178.0
	17 LST	14.0	11.6	14.5	16.1	18.2	16.8	13.6	16.0	14.6	11.9	12.8	14.2	174.3
CIG = GTR 10000 FT AND VSBY = GTR 3 MI	23 LST	16.7	12.9	16.1	16.8	19.0	14.9	13.0	13.1	14.2	13.0	13.7	14.1	177.5
	05 LST	14.5	11.2	14.0	14.0	15.0	14.4	12.2	13.3	13.8	12.1	12.5	13.2	160.2
	11 LST	14.0	11.5	16.0	16.5	17.7	15.8	14.7	15.6	15.1	12.3	14.5	14.2	177.9
17 LST	13.9	11.6	14.4	16.1	18.2	16.8	13.6	16.0	14.6	11.9	12.8	14.2	174.1	

VALENTIA, IRELAND

STA NO. 03953 (IN AREA NUMBER 02)

LATITUDE 5156N

LONGITUDE 01015W

ELEVATION(FT) 00046

PARAMETER DESCRIPTION	JAN	FEB	MAR	APR	MAY	JUN	JUL	AUG	SEP	OCT	NOV	DEC	ANN	PDR (YRS)	NO. OBS
ABS MAX TMP (F)	57	58	66	70	75	81	85	81	79	71	63	57	85	58	-33
MEAN MAX TMP (F)	49	49	50	53	58	62	64	64	62	56	52	50	56	52	-33
MEAN MIN TMP (F)	41	40	41	43	47	51	54	54	52	47	43	41	46	52	-33
ABS MIN TMP (F)	20	22	23	29	34	35	40	40	35	28	24	23	20	58	-33
MEAN NO DYS TMP = DR GTR 90(F)	0.0	0.0	0.0	0.0	0.0	0.0	0.0	0.0	0.0	0.0	0.0	0.0	0.0	52	-29
MEAN NO DYS TMP = DR LES 32(F)				0.0	0.0	0.0	0.0	0.0	0.0					58	-29
MEAN NO DYS TMP = DR LES 0(F)	0.0	0.0	0.0	0.0	0.0	0.0	0.0	0.0	0.0	0.0	0.0	0.0	0.0	58	-29
MEAN DEW PT TMP (F)	41	40	41	42	46	51	54	54	52	47	43	42	46	45	-29
MEAN REL HUM (PCT)	86	86	84	82	81	82	84	85	84	84	86	87	84	30	-34
MEAN PRESS ALT (FT)														0	0
MEAN PRECIP (IN)	6.07	4.96	4.30	3.64	3.20	3.42	3.97	4.86	4.46	5.60	5.60	6.48	56.6	67	-34
MEAN SNOW FALL (IN)				0.0	0.0	0.0	0.0	0.0	0.0					58	-29
MEAN NO DYS PRCP = DR GTR 0.1 IN	11.0	10.5	7.6	7.3	7.2	8.0	8.7	9.4	9.0	9.6	9.6	11.1	109.0	67	-29
MEAN NO DYS SNFL = DR GTR 1.5 IN				0.0	0.0	0.0	0.0	0.0	0.0					58	-29
MEAN NO DYS W/OCUR VSBY LES 1/2 MI														0	0
MEAN NO DYS TSTMS	0.8	0.6	0.4	0.3	0.4	0.6	0.5	0.5	0.3	0.4	0.4	0.6	5.8	52	-34
P FREQ WND SPD = DR GTR 17 KTS														0	0
P FREQ WND SPD = DR GTR 28 KTS														0	0
P FREQ LES 5000 FT A/D LES 5 MI	61.2	61.0	53.2	48.9	49.1	55.5	68.9	61.0	53.1	58.6	57.2	60.2	57.3	11	14244
P FREQ LES 1500 FT A/D LES 3 MI															
FOR 00-02 LST	35.6	28.1	28.3	20.5	27.5	31.9	45.0	37.0	27.1	27.0	30.2	36.7	31.2	11	3455
03-05 LST														0	0
06-08 LST	30.2	28.8	30.2	27.8	34.0	40.0	54.1	45.2	34.2	34.4	31.1	27.7	34.8	11	3631
09-11 LST														0	0
12-14 LST	35.9	31.7	28.9	22.7	26.3	33.7	44.7	35.5	28.2	30.9	29.3	34.8	31.9	11	3632
15-17 LST	33.5	28.0	28.6	23.7	28.7	33.7	46.0	35.5	29.3	35.5	31.7	32.1	32.2	11	3637
18-20 LST														0	0
21-23 LST														0	0
P FREQ LES 300 FT A/D LES 1 MI															
FOR 00-02 LST	1.4	2.7	1.7	0.7	3.3	5.8	7.6	7.5	3.4	3.6	3.2	3.0	3.7	11	3455
03-05 LST														0	0
06-08 LST	1.0	0.7	3.6	1.7	2.9	5.7	6.5	6.8	7.4	1.6	2.7	1.0	3.5	11	3631
09-11 LST														0	0
12-14 LST	0.3	0.7	2.0	0.3	2.0	2.3	3.6	1.9	2.3	2.3	1.3	1.9	1.7	11	3632
15-17 LST	1.6	1.1	1.9	1.7	3.3	3.3	5.5	3.2	3.0	2.9	2.0	1.6	2.6	11	3637
18-20 LST														0	0
21-23 LST														0	0

VALENTIA, IRELAND

MEAN NUMBER OF DAYS

PARAMETER DESCRIPTION		JAN	FEB	MAR	APR	MAY	JUN	JUL	AUG	SEP	OCT	NOV	DEC	ANN	POR (YRS)	NO. OBS
CIG = GTR 1000 FT AND VSBY = GTR 3 MI	23 LST	23.5	23.0	26.5	26.5	25.6	22.7	20.3	23.2	24.8	25.4	24.9	23.7	290.1	11	3455
	05 LST	25.6	24.3	26.0	26.0	23.6	21.6	18.9	21.1	22.6	24.7	25.7	26.4	286.5	11	3631
	11 LST	24.9	22.5	26.5	26.7	25.4	23.3	22.2	24.1	24.6	25.2	25.3	24.7	295.4	11	3632
	17 LST	24.8	23.6	25.2	26.1	25.1	23.2	21.5	24.0	24.0	24.2	25.2	26.0	292.9	11	3637
CIG = GTR 2000 FT AND VSBY = GTR 3 MI W/SFC WND LES 10 KTS	23 LST	9.0	11.7	11.7	12.5	14.7	12.1	9.6	11.8	11.6	8.6	9.9	7.5	130.7	11	3452
	05 LST	10.6	10.5	9.6	12.6	13.3	10.8	7.4	10.4	12.3	9.7	9.4	9.0	125.6	11	3630
	11 LST	7.7	8.1	7.5	9.5	7.6	7.4	5.1	9.0	9.3	7.2	8.3	7.7	94.4	11	3632
	17 LST	9.1	10.0	8.6	8.7	8.9	8.3	6.3	9.3	10.0	7.8	9.1	8.8	104.9	11	3636
SFC WND = GTR 17 KTS AND NO PRECIP.	23 LST	4.7	3.3	4.4	5.4	2.5	3.1	3.1	2.9	4.7	6.2	4.4	5.8	50.5	11	3604
	05 LST	4.3	4.6	2.7	1.8	2.4	1.7	1.6	0.9	1.5	2.5	3.5	3.5	31.0	11	3629
	11 LST	5.4	5.2	5.4	5.8	4.9	3.6	5.0	3.8	4.3	5.3	4.9	5.0	58.6	11	3634
	17 LST	5.0	3.6	4.1	4.4	4.2	3.7	3.1	2.1	3.1	2.9	3.9	4.9	45.0	11	3630
SFC WND 4-10 KTS AND TMP 33-89 DFG F AND NO PRECIP.	23 LST	6.9	9.2	10.7	10.1	11.2	10.2	11.2	11.9	8.7	7.9	9.2	6.2	113.4	11	3599
	05 LST	8.3	7.9	6.5	7.5	7.8	6.5	7.3	7.4	7.9	7.8	7.7	7.4	90.0	11	3625
	11 LST	5.9	7.0	8.1	10.0	8.8	9.6	8.7	12.0	9.8	7.2	7.4	6.1	100.6	11	3632
	17 LST	7.3	8.6	8.8	8.9	9.8	9.6	9.2	11.8	8.3	7.4	7.6	6.5	109.8	11	3626
SKY COVER LES 3/10 AND VSBY = GTR 3 MI	23 LST	6.9	8.2	7.8	10.3	12.2	9.1	6.2	7.7	9.7	6.3	7.3	5.6	97.3	11	3610
	05 LST	5.4	5.1	4.3	5.6	6.4	4.7	2.0	3.7	4.4	3.0	4.5	5.2	54.3	11	3634
	11 LST	2.5	3.8	4.9	4.7	5.3	4.7	2.6	5.5	4.1	3.1	3.9	3.8	48.9	11	3633
	17 LST	4.3	3.9	5.0	5.9	7.4	5.2	2.5	4.4	5.1	4.1	5.7	6.1	59.6	11	3638
CIG = GTR 2500 FT AND VSBY = GTR 3 MI	23 LST	14.8	14.7	16.4	18.9	18.2	16.5	12.3	13.9	16.7	17.3	15.5	13.7	188.9	11	3455
	05 LST	14.7	13.1	16.1	16.2	16.2	13.5	8.8	12.1	15.5	14.1	13.7	15.8	169.8	11	3631
	11 LST	14.0	14.2	16.4	18.2	19.2	15.0	11.3	14.8	17.5	16.1	15.7	14.1	186.5	11	3632
	17 LST	15.0	14.8	17.9	17.7	18.3	15.8	11.7	15.3	17.1	14.5	14.3	14.7	187.1	11	3637
CIG = GTR 6000 FT AND VSBY = GTR 3 MI	23 LST	12.3	12.2	14.1	15.8	15.6	13.7	10.3	11.7	13.7	14.4	13.4	11.5	158.7	11	3455
	05 LST	11.9	9.0	14.2	14.7	14.4	12.0	7.5	9.9	12.8	11.6	11.6	12.5	142.1	11	3631
	11 LST	11.8	11.0	14.3	15.9	16.5	13.1	9.9	12.4	14.5	13.8	13.6	11.9	158.7	11	3632
	17 LST	12.2	11.0	15.6	15.0	16.1	14.3	10.5	14.1	15.0	11.8	12.2	13.1	160.9	11	3637
CIG = GTR 10000 FT AND VSBY = GTR 3 MI	23 LST	12.3	12.2	13.8	15.8	15.6	13.7	10.1	11.7	13.7	14.4	13.3	11.5	158.1	11	3455
	05 LST	11.9	9.0	14.2	14.6	14.3	11.8	7.5	9.9	12.7	11.6	11.5	12.5	141.5	11	3631
	11 LST	11.8	11.0	14.3	15.8	16.4	12.9	9.8	12.3	14.5	13.6	13.3	11.9	157.6	11	3632
	17 LST	12.2	11.0	15.6	15.0	16.0	14.3	10.5	14.1	15.0	11.8	12.2	13.1	160.8	11	3637

SHANNON AIRPORT, IRELAND

STA NO. 03962 (IN AREA NUMBER 02)

LATITUDE 5241N

LONGITUDE 00854W

ELEVATION(FT) 00047

PARAMETER DESCRIPTION	JAN	FEB	MAR	APR	MAY	JUN	JUL	AUG	SEP	OCT	NOV	DEC	ANN	PDR (YRS)	NO. DBS
ABS MAX TMP (F)	58	59	65	69	77	83	87	84	75	70	65	61	87	17	-34
MEAN MAX TMP (F)	46	47	52	55	61	66	66	68	64	58	52	48	57	9	-28
MEAN MIN TMP (F)	36	37	39	41	44	50	53	53	51	45	40	37	44	9	-28
ABS MIN TMP (F)	12	17	18	24	29	34	40	37	31	26	19	19	12	17	-34
MEAN NO DYS TMP = DR GTR 90(F)	0.0	0.0	0.0	0.0	0.0	0.0	0.0	0.0	0.0	0.0	0.0	0.0	0.0	9	-29
MEAN NO DYS TMP = DR LES 32(F)					0.0	0.0	0.0	0.0	0.0					17	-29
MEAN NO DYS TMP = DR LES 0(F)	0.0	0.0	0.0	0.0	0.0	0.0	0.0	0.0	0.0	0.0	0.0	0.0	0.0	17	-29
MEAN DEW PT TMP (F)	42	37	40	43	46	52	55	55	53	49	44	42	47	0	-50
MEAN REL HUM (PCT)	91	91	87	82	79	80	82	85	86	89	91	90	86	10	-32
MEAN PRESS ALT (FT)	90	86	87	32	-0	-22	-11	26	13	73	108	151	53	0	-50
MEAN PRECIP (IN)	3.78	2.52	2.17	2.01	2.52	2.32	2.99	3.27	3.54	3.39	2.50	4.72	36.7	20	-32
MEAN SNOW FALL (IN)					0.0	0.0	0.0	0.0	0.0					17	-29
MEAN NO DYS PRCP = DR GTR 0.1 IN	9.5	7.5	6.2	6.0	6.7	6.2	7.4	7.8	8.1	7.9	8.0	10.4	91.7	20	-29
MEAN NO DYS SNFL = DR GTR 1.5 IN					0.0	0.0	0.0	0.0	0.0					17	-29
MEAN NO DYS W/O CUR VSBY LES 1/2 MI														0	0
MEAN NO DYS TSTMS	0.6	0.2	0.4	0.6	0.0	0.2	0.8	1.2	0.4	0.2	0.0	0.0	4.6	5	-34
P FREQ WND SPD = DR GTR 17 KTS	54.5	51.8	46.7	60.3	45.0	38.8	44.5	46.0	49.8	50.8	46.9	57.0	49.3	4	-128
P FREQ WND SPD = DR GTR 28 KTS	1.9	2.3	0.9	3.5	0.3	0.0	0.0	0.2	2.2	2.4	1.6	3.2	1.5	4	-128
P FREQ LES 5000 FT A/D LES 5 MI														0	0
P FREQ LES 1500 FT A/D LES 3 MI															
FOR 00-02 LST	30.0	28.0	42.0	27.0	19.0	38.0	26.0	28.0	21.0	31.0	33.0	37.0	30.0	5	-129
03-05 LST	42.0	30.0	36.0	35.0	22.0	42.0	33.0	40.0	30.0	28.0	27.0	27.0	33.1	5	-129
06-08 LST	38.0	27.0	40.0	28.0	25.0	33.0	31.0	39.0	27.0	40.0	30.0	33.0	32.6	5	-129
09-11 LST	27.0	24.0	37.0	25.0	20.0	30.0	29.0	33.0	19.0	40.0	27.0	26.0	28.1	5	-129
12-14 LST	35.0	29.0	24.0	13.0	10.0	13.0	20.0	17.0	20.0	29.0	24.0	24.0	21.5	5	-129
15-17 LST	26.0	20.0	25.0	14.0	7.0	10.0	14.0	16.0	14.0	22.0	16.0	28.0	17.7	5	-129
18-20 LST	30.0	25.0	32.0	9.0	8.0	11.0	17.0	24.0	11.0	23.0	23.0	33.0	20.5	5	-129
21-23 LST	30.0	25.0	34.0	7.0	16.0	23.0	19.0	21.0	16.0	29.0	26.0	33.0	23.3	5	-129
P FREQ LES 300 FT A/D LES 1 MI															
FOR 00-02 LST	8.0	5.0	3.0	0.0	1.0	1.0	0.0	0.0	1.0	6.0	7.0	7.0	3.3	5	-129
03-05 LST	10.0	3.0	4.0	3.0	5.0	3.0	2.0	1.0	4.0	9.0	7.0	4.0	4.6	5	-129
06-08 LST	9.0	3.0	3.0	3.0	7.0	3.0	2.0	4.0	9.0	11.0	6.0	8.0	5.7	5	-129
09-11 LST	7.0	3.0	4.0	3.0	2.0	1.0	0.0	2.0	1.0	12.0	6.0	6.0	3.9	5	-129
12-14 LST	5.0	1.0	1.0	2.0	0.0	0.0	0.0	0.0	0.0	5.0	5.0	4.0	1.9	5	-129
15-17 LST	3.0	4.0	2.0	0.0	0.0	1.0	0.0	0.0	0.0	1.0	4.0	6.0	1.8	5	-129
18-20 LST	6.0	0.0	1.0	0.0	0.0	0.0	0.0	0.0	0.0	2.0	4.0	5.0	1.5	5	-129
21-23 LST	4.0	1.0	1.0	1.0	0.0	2.0	0.0	0.0	1.0	3.0	6.0	5.0	2.0	5	-129

SHANNON AIRPORT, IRELAND

MEAN NUMBER OF DAYS

PARAMETER DESCRIPTION		JAN	FEB	MAR	APR	MAY	JUN	JUL	AUG	SEP	OCT	NOV	DEC	ANN	PDR (YRS)	NO, OBS
CIG = GTR 1000 FT AND VSBY = GTR 3 MI	23 LST														0	0
	05 LST	29.5	27.1	30.0	29.5	29.8	29.6	30.2	29.4	27.1	29.5	28.6	30.0	350.3	11	3617
	11 LST	30.4	27.5	30.9	29.8	30.7	29.8	30.6	30.9	29.8	30.9	29.3	29.9	360.5	11	3629
	17 LST	30.1	27.5	30.7	29.6	31.0	29.4	30.1	30.7	29.5	30.8	28.8	30.2	358.4	11	3626
CIG =GTR 2000 FT AND VSBY =GTR 3 MI W/SFC WND LES 10 KTS	23 LST														0	0
	05 LST	23.0	23.1	25.9	27.1	26.9	26.0	26.4	25.8	22.6	24.1	23.6	23.0	297.5	11	3616
	11 LST	22.2	23.3	23.3	23.6	25.8	24.7	25.1	25.5	21.4	23.4	22.4	23.7	284.4	11	3628
	17 LST	21.4	23.4	26.2	25.1	27.2	25.2	23.9	26.5	23.6	26.0	22.6	24.0	295.1	11	3625
SFC WND = GTR 17 KTS AND NO PRECIP.	23 LST														0	0
	05 LST	0.7	0.1	0.1		0.0	0.0	0.0		0.1	0.4	0.4			11	3629
	11 LST	0.9	0.1	0.7	0.4	0.2	0.1	0.1	0.2	0.0	0.3	0.5	0.5	4.0	11	3628
	17 LST	0.7	0.2	0.3	0.4	0.3	0.1	0.0	0.2	0.2	0.2	0.2	0.2	3.0	11	3634
SFC WND 4-10 KTS AND TMP 33-89 DEG F AND NO PRECIP.	23 LST														0	0
	05 LST	5.8	5.0	4.7	4.7	6.1	4.5	5.2	4.3	3.1	4.8	5.3	4.6	58.1	11	3619
	11 LST	7.2	8.6	10.3	10.1	9.9	10.9	11.3	10.1	9.5	11.9	7.8	7.4	115.0	11	3626
	17 LST	5.3	5.7	8.4	9.6	9.7	10.1	11.4	10.8	6.8	7.1	5.7	6.6	97.2	11	3629
SKY COVER LES 3/10 AND VSBY = GTR 3 MI	23 LST														0	0
	05 LST	9.0	6.4	6.9	6.2	6.8	5.6	3.1	3.7	4.7	6.8	7.0	8.4	74.6	11	3627
	11 LST	4.5	2.3	2.0	1.7	1.7	2.4	1.2	1.9	1.5	1.8	3.7	4.6	29.3	11	3635
	17 LST	4.9	4.4	4.2	2.9	3.1	3.2	1.5	1.9	4.4	4.7	7.1	8.1	50.4	11	3636
CIG = GTR 2500 FT AND VSBY = GTR 3 MI	23 LST														0	0
	05 LST	18.6	16.5	17.9	19.3	19.1	17.6	17.2	16.6	15.2	16.9	18.0	17.5	210.4	11	3617
	11 LST	18.6	16.1	17.4	15.9	18.3	17.0	16.8	16.6	15.6	17.9	18.3	18.0	206.5	11	3629
	17 LST	16.4	16.5	19.5	19.1	20.9	18.7	16.7	18.9	18.5	19.7	18.1	18.8	221.8	11	3626
CIG = GTR 6000 FT AND VSBY = GTR 3 MI	23 LST														0	0
	05 LST	12.6	10.6	11.4	12.4	12.0	10.5	9.6	9.7	9.7	10.9	11.7	12.1	134.2	11	3617
	11 LST	13.7	9.6	10.5	7.5	10.2	10.0	7.7	8.8	9.5	11.4	12.3	12.3	123.5	11	3629
	17 LST	11.0	10.6	13.1	12.3	14.5	12.2	9.5	11.8	13.6	13.1	12.6	13.6	147.9	11	3626
CIG = GTR 10000 FT AND VSBY = GTR 3 MI	23 LST														0	0
	05 LST	13.6	10.6	11.4	12.4	12.0	10.5	9.5	9.6	9.7	10.9	11.6	12.1	133.9	11	3617
	11 LST	13.7	9.6	10.5	7.5	10.2	10.0	7.6	8.8	9.5	11.4	12.3	12.2	123.3	11	3629
	17 LST	11.0	10.6	12.9	12.3	14.5	12.2	9.5	11.8	13.6	13.1	12.6	13.6	147.7	11	3626

CLAREMORRIS, IRELAND

STA NO. 03970 (IN AREA NUMBER 02)

LATITUDE 5343N

LONGITUDE 00859W

ELEVATION(FT) 00226

PARAMETER DESCRIPTION	JAN	FEB	MAR	APR	MAY	JUN	JUL	AUG	SEP	OCT	NOV	DEC	ANN	PDR (YRS)	NO. DBS
ABS MAX TMP (F)	56	56	68	70	76	83	86	83	72	69	61	60	86	7	-28
MEAN MAX TMP (F)	45	46	51	55	60	63	65	66	62	56	50	46	55	7	-28
MEAN MIN TMP (F)	35	36	37	42	43	48	41	51	49	44	39	36	42	7	-28
ABS MIN TMP (F)	4	18	10	27	29	36	39	38	35	27	21	19	4	7	-28
MEAN NO DYS TMP = DR GTR 90(F)	0.0	0.0	0.0	0.0	0.0	0.0	0.0	0.0	0.0	0.0	0.0	0.0	0.0	7	-29
MEAN NO DYS TMP = DR LES 32(F)					0.0	0.0	0.0	0.0	0.0					7	-29
MEAN NO DYS TMP = DR LES 0(F)	0.0	0.0	0.0	0.0	0.0	0.0	0.0	0.0	0.0	0.0	0.0	0.0	0.0	7	-29
MEAN DEW PT TMP (F)	38	39	41	43	45	49	48	55	52	48	43	39	45	8	-29
MEAN REL HUM (PCT)	93	92	89	82	79	81	85	87	89	92	93	92	88	10	-32
MEAN PRESS ALT (FT)														0	0
MEAN PRECIP (IN)	4.41	3.07	3.07	2.21	2.68	3.35	3.43	3.82	4.45	4.37	3.98	5.51	44.3	10	-32
MEAN SNOW FALL (IN)					0.0	0.0	0.0	0.0	0.0					7	-29
MEAN NO DYS PRCP = DR GTR 0.1 IN	10.2	8.5	7.1	6.3	6.8	8.0	8.1	8.5	9.0	9.0	8.6	10.8	100.9	10	-29
MEAN NO DYS SNFL = DR GTR 1.5 IN					0.0	0.0	0.0	0.0	0.0					7	-29
MEAN NO DYS W/DCUR VSBY LES 1/2 MI														0	0
MEAN NO DYS TSTMS														0	0
P FREQ WND SPD = DR GTR 17 KTS														0	0
P FREQ WND SPD = DR GTR 28 KTS														0	0
P FREQ LES 5000 FT A/D LES 5 MI														0	0
P FREQ LES 1500 FT A/D LES 3 MI														0	0
FDR 00-02 LST														0	0
03-05 LST														0	0
06-08 LST														0	0
09-11 LST														0	0
12-14 LST														0	0
15-17 LST														0	0
18-20 LST														0	0
21-23 LST														0	0
P FREQ LES 300 FT A/D LES 1 MI														0	0
FDR 00-02 LST														0	0
03-05 LST														0	0
06-08 LST														0	0
09-11 LST														0	0
12-14 LST														0	0
15-17 LST														0	0
18-20 LST														0	0
21-23 LST														0	0

CLAREMORRIS, IRELAND

MEAN NUMBER OF DAYS

PARAMETER DESCRIPTION		JAN	FEB	MAR	APR	MAY	JUN	JUL	AUG	SEP	UCT	NOV	DEC	ANN	PDR (YRS)	NO. OBS
CIG = GTR 1000 FT AND VSBY = GTR 3 MI	23 LST														0	0
	05 LST														0	0
	11 LST														0	0
	17 LST														0	0
CIG =GTR 2000 FT AND VSBY =GTR 3 MI W/SFC WND LES 10 KTS	23 LST														0	0
	05 LST														0	0
	11 LST														0	0
	17 LST														0	0
SFC WND = GTR 17 KTS AND NO PRECIP.	23 LST														0	0
	05 LST														0	0
	11 LST														0	0
	17 LST														0	0
SFC WND 4-10 KTS AND TMP 33-89 DEG F AND NO PRECIP.	23 LST														0	0
	05 LST														0	0
	11 LST														0	0
	17 LST														0	0
SKY COVER LES 3/10 AND VSBY = GTR 3 MI	23 LST														0	0
	05 LST														0	0
	11 LST														0	0
	17 LST														0	0
CIG = GTR 2500 FT AND VSBY = GTR 3 MI	23 LST														0	0
	05 LST														0	0
	11 LST														0	0
	17 LST														0	0
CIG = GTR 6000 FT AND VSBY = GTR 3 MI	23 LST														0	0
	05 LST														0	0
	11 LST														0	0
	17 LST														0	0
CIG = GTR 10000 FT AND VSBY = GTR 3 MI	23 LST														0	0
	05 LST														0	0
	11 LST														0	0
	17 LST														0	0

DATA NOT AVAILABLE

BLACKSOD POINT, IRELAND

STA NO. 14539/ (IN AREA NUMBER 02)

LATITUDE 5406N

LONGITUDE 01004W

ELEVATION(FT) 00018

PARAMETER DESCRIPTION	JAN	FEB	MAR	APR	MAY	JUN	JUL	AUG	SEP	OCT	NOV	DEC	ANN	PQR (YRS)	NO. OBS
ABS MAX TMP (F)	58	57	60	62	73	78	79	77	70	66	62	59	79	15	-28
MEAN MAX TMP (F)	48	48	49	52	56	60	62	63	60	55	51	48	54	15	-28
MEAN MIN TMP (F)	39	40	41	43	47	51	54	54	52	47	43	41	46	15	-28
ABS MIN TMP (F)	20	28	29	32	36	39	40	43	41	32	34	25	20	15	-28
MEAN NO DYS TMP = DR GTR 90(F)	0.0	0.0	0.0	0.0	0.0	0.0	0.0	0.0	0.0	0.0	0.0	0.0	0.0	15	-29
MEAN NO DYS TMP = DR LES 32(F)			0.0	0.0	0.0	0.0	0.0	0.0	0.0	0.0	0.0			15	-29
MEAN NO DYS TMP = DR LES 0(F)	0.0	0.0	0.0	0.0	0.0	0.0	0.0	0.0	0.0	0.0	0.0	0.0	0.0	15	-29
MEAN DEW PT TMP (F)	39	39	40	42	45	49	53	54	50	45	42	40	45	14	-29
MEAN REL HUM (PCT)	85	84	84	82	80	81	85	85	82	82	84	85	83	12	-28
MEAN PRESS ALT (FT)														0	0
MEAN PRECIP (IN)	5.08	4.06	4.09	2.91	2.84	2.80	3.15	4.57	3.90	5.00	5.20	6.10	49.7	35	-122
MEAN SNOW FALL (IN)			0.0	0.0	0.0	0.0	0.0	0.0	0.0	0.0	0.0			15	-29
MEAN NO DYS PRCP = DR GTR 0.1 IN	10.6	9.8	7.5	7.0	6.9	7.1	7.7	9.2	8.5	9.4	9.5	11.0	104.2	35	-29
MEAN NO DYS SNFL = DR GTR 1.5 IN			0.0	0.0	0.0	0.0	0.0	0.0	0.0	0.0	0.0			15	-29
MEAN NO DYS W/OCUR VSBY LES 1/2 MI														0	0
MEAN NO DYS TSTMS														0	0
P FREQ WND SPD = DR GTR 17 KTS														0	0
P FREQ WND SPD = DR GTR 28 KTS														0	0
P FREQ LES 5000 FT A/D LES 5 MI	54.1	51.4	49.1	46.3	42.7	51.5	63.7	51.7	46.0	56.2	56.7	54.4	52.0	11	12673
P FREQ LES 1500 FT A/D LES 3 MI															
FDR 00-02 LST	46.9	48.6	44.2	38.8	40.3	42.9	56.4	46.7	45.2	48.6	50.7	52.7	46.8	11	3299
03-05 LST														0	0
06-08 LST	45.3	50.0	46.9	44.3	35.6	37.9	56.4	48.2	38.8	54.8	55.4	50.8	47.0	11	3340
09-11 LST														0	0
12-14 LST	51.1	40.1	42.8	36.0	29.0	33.4	45.6	35.6	36.5	44.8	44.2	48.9	40.7	11	3376
15-17 LST	54.3	47.1	36.7	35.1	27.7	34.0	45.8	35.3	36.7	50.5	49.4	48.3	41.7	11	3363
18-20 LST														0	0
21-23 LST														0	0
P FREQ LES 300 FT A/D LES 1 MI															
FDR 00-02 LST	11.8	12.1	14.2	16.1	14.3	8.7	15.2	8.6	13.9	15.8	13.3	17.9	13.5	11	3299
03-05 LST														0	0
06-08 LST	12.8	11.1	10.5	12.5	10.5	10.2	13.9	9.8	9.8	13.1	14.0	14.8	11.9	11	3340
09-11 LST														0	0
12-14 LST	15.3	10.5	10.3	11.7	7.2	7.4	9.5	7.2	7.8	13.2	11.6	14.6	10.5	11	3376
15-17 LST	16.4	10.2	8.3	11.3	6.1	7.2	7.8	7.3	8.8	16.8	14.0	19.2	11.1	11	3363
18-20 LST														0	0
21-23 LST														0	0

BLACKSOD POINT, IRELAND

MEAN NUMBER OF DAYS

PARAMETER DESCRIPTION		JAN	FEB	MAR	APR	MAY	JUN	JUL	AUG	SEP	OCT	NOV	DEC	ANN	PDR (YRS)	NO. OBS
CIG = GTR 1000 FT AND VSBY = GTR 3 MI	23 LST	16.7	14.7	17.9	19.2	19.4	19.5	15.3	18.0	17.5	16.6	15.6	15.1	205.5	11	3294
	05 LST	17.6	15.0	17.4	17.9	21.6	20.9	15.9	18.2	19.1	15.3	14.7	15.8	209.4	11	3340
	11 LST	16.1	17.5	18.8	21.0	23.2	21.6	19.2	21.7	20.7	18.6	18.2	17.4	234.0	11	3376
	17 LST	15.2	15.7	20.4	20.7	23.5	21.3	19.6	21.5	20.0	16.7	16.6	16.7	227.9	11	3363
CIG = GTR 2000 FT AND VSBY = GTR 3 MI W/SFC WND LES 10 KTS	23 LST	9.0	8.8	9.5	9.6	12.1	10.8	9.1	12.2	11.8	7.8	8.8	7.9	117.4	11	3293
	05 LST	7.8	8.0	8.4	8.6	11.1	11.1	7.6	10.6	12.7	7.8	8.4	8.3	110.4	11	3337
	11 LST	7.6	7.7	6.8	7.1	11.1	10.5	8.7	12.0	11.6	5.2	8.0	7.3	103.6	11	3375
	17 LST	8.1	7.5	8.9	8.6	10.4	9.8	8.5	12.6	11.3	6.4	8.0	7.8	107.9	11	3361
SFC WND = GTR 17 KTS AND NO PRECIP.	23 LST	10.9	8.7	7.6	8.3	5.0	4.0	4.0	3.1	4.6	10.6	7.0	8.3	82.1	11	3527
	05 LST	11.0	8.0	6.9	6.5	5.0	3.5	4.1	3.2	5.0	8.7	7.8	8.6	78.3	11	3539
	11 LST	8.3	8.3	7.9	8.0	6.9	4.6	5.5	5.3	5.0	10.6	7.5	8.8	86.7	11	3606
	17 LST	9.1	8.8	7.1	8.5	7.5	5.6	4.2	3.8	5.4	9.7	7.1	7.2	84.0	11	3592
SFC WND 4-10 KTS AND TMP 33-89 DEG F AND NO PRECIP.	23 LST	7.0	7.2	9.3	7.9	9.4	9.1	9.6	10.7	10.8	7.6	7.3	7.8	103.7	11	3525
	05 LST	5.3	6.9	8.7	9.8	10.2	10.3	11.3	12.8	13.3	8.4	8.3	8.2	113.5	11	3525
	11 LST	7.5	6.8	8.6	8.0	11.8	10.8	11.0	13.7	11.3	6.6	7.5	8.4	112.0	11	3599
	17 LST	7.5	8.3	9.7	9.5	11.1	10.9	11.8	14.0	11.3	7.6	8.1	7.6	117.4	11	3589
SKY COVER LES 3/10 AND VSBY = GTR 3 MI	23 LST	4.0	5.1	6.9	7.4	7.6	4.4	2.4	5.3	6.3	4.2	3.7	3.6	60.9	11	3474
	05 LST	4.0	4.2	3.7	3.8	4.8	2.4	1.3	2.2	3.0	2.5	3.1	3.8	38.8	11	3485
	11 LST	1.5	2.6	2.7	3.4	4.6	2.9	1.3	3.0	2.9	2.0	2.3	1.8	31.0	11	3552
	17 LST	2.7	3.2	3.0	4.5	5.5	3.7	1.8	3.1	3.3	1.8	2.4	4.0	39.0	11	3536
CIG = GTR 2500 FT AND VSBY = GTR 3 MI	23 LST	16.0	13.8	16.7	17.3	17.2	14.2	11.2	14.6	15.2	14.9	13.9	13.9	176.9	11	3294
	05 LST	16.1	12.8	15.2	14.8	17.5	15.3	10.0	13.6	17.3	12.8	11.9	14.7	172.0	11	3340
	11 LST	14.0	15.9	16.4	17.0	20.0	17.1	13.8	17.4	16.9	15.4	15.0	14.2	193.1	11	3376
	17 LST	13.0	13.9	18.5	18.0	21.1	17.1	13.7	18.0	17.5	13.5	13.7	15.3	193.3	11	3363
CIG = GTR 6000 FT AND VSBY = GTR 3 MI	23 LST	15.9	13.8	16.7	17.3	16.9	13.7	10.5	14.1	15.1	14.8	13.8	13.8	176.4	11	3294
	05 LST	15.9	12.8	14.7	14.2	16.4	14.5	9.1	13.3	16.8	12.8	11.7	14.7	166.9	11	3340
	11 LST	13.8	15.7	15.9	16.4	19.0	15.8	12.8	16.6	16.2	15.0	14.6	14.1	185.9	11	3376
	17 LST	12.7	13.9	17.9	17.7	20.4	15.9	12.9	16.9	17.1	13.1	13.6	15.2	187.3	11	3363
CIG = GTR 10000 FT AND VSBY = GTR 3 MI	23 LST	15.9	13.8	16.7	17.3	16.9	13.7	10.5	14.1	15.1	14.8	13.8	13.8	176.4	11	3294
	05 LST	15.9	12.8	14.7	14.2	16.4	14.5	9.1	13.2	16.8	12.8	11.7	14.7	166.8	11	3340
	11 LST	13.8	15.7	15.9	16.4	19.0	15.8	12.8	16.6	16.2	15.0	14.6	14.1	185.9	11	3376
	17 LST	12.7	13.8	17.9	17.7	20.4	15.9	12.9	16.9	17.1	13.1	13.6	15.2	187.2	11	3363

AREA 02

EIRE (IRELAND)		WESTERN COAST				LATITUDE 5300N		LONGITUDE 00900W						
BOUNDARIES		5416N	00850W	5220N	00815W	5220N	00815W	5136N	01015W					
PARAMETER DESCRIPTION		JAN	FEB	MAR	APR	MAY	JUN	JUL	AUG	SEP	OCT	NOV	DEC	ANN
MEAN MAX TMP (F)		47	48	51	54	59	63	64	65	62	56	51	48	56
MEAN MIN TMP (F)		38	38	40	42	45	50	51	53	51	46	41	39	45
LARGEST MEAN PRECIP(IN)		6.07	4.96	4.30	3.64	3.21	3.42	3.97	4.86	4.46	5.60	5.60	6.48	56.6
SMALLEST MEAN PRECIP(IN)		3.78	2.52	2.17	2.01	2.52	2.32	2.99	3.27	3.54	3.39	3.90	4.72	36.7
MEAN NUMBER OF DAYS														
CIG = GTR 1000 FT AND VSBY = GTR 3 MI	23 LST	20.1	18.9	22.2	22.9	22.5	21.1	17.8	20.6	21.2	21.0	20.3	19.4	248.0
	05 LST	24.2	22.1	24.5	24.5	25.0	24.0	21.7	22.9	22.9	23.2	23.0	24.1	282.1
	11 LST	23.8	22.5	25.4	25.8	26.4	24.9	24.0	25.6	25.0	24.9	24.3	24.0	296.6
	17 LST	23.4	22.3	25.4	25.5	26.5	24.6	23.7	25.4	24.5	23.9	23.5	24.3	293.0
CIG = GTR 2000 FT AND VSBY = GTR 3 MI W/SFC WND LES 10 KTS	23 LST	9.0	10.3	10.6	11.1	13.4	11.5	9.4	12.0	11.7	8.2	9.4	7.7	124.3
	05 LST	13.8	13.9	14.6	16.1	17.1	16.0	13.8	15.6	15.9	13.9	13.8	13.4	177.9
	11 LST	12.5	13.0	12.5	13.4	14.8	14.2	13.0	15.5	14.1	11.9	12.9	12.9	160.7
	17 LST	12.9	13.6	14.6	14.1	15.5	14.4	12.9	16.1	15.0	13.4	13.2	13.5	169.2
SFC WND = GTR 17 KTS AND NO PRECIP.	23 LST	7.8	6.0	6.0	6.9	3.8	3.6	3.6	3.0	4.7	8.4	5.7	7.1	66.6
	05 LST	5.3	4.2	3.2	4.2	2.5	1.7	1.9	2.1	2.2	3.9	3.9	6.1	41.2
	11 LST	4.9	4.5	4.7	4.7	4.0	2.8	3.5	3.1	3.1	5.4	4.3	4.8	49.3
	17 LST	4.9	4.2	3.8	4.4	4.0	3.1	2.4	2.0	2.9	4.3	3.7	4.1	43.8
SFC WND 4-10 KTS AND TMP 33-89 DEG F AND NO PRECIP.	23 LST	7.0	8.2	10.0	9.0	10.3	9.7	10.4	11.3	9.8	7.8	8.3	7.0	108.8
	05 LST	6.5	6.6	6.6	7.3	8.0	7.1	7.9	8.2	8.1	7.0	7.1	6.7	87.1
	11 LST	6.9	7.5	9.0	9.4	10.2	10.4	10.3	11.9	10.2	8.6	7.6	7.3	109.3
	17 LST	6.7	7.5	9.0	9.3	10.2	10.2	10.8	12.2	8.8	7.4	7.1	6.9	106.1
SKY COVER LES 3/10 AND VSBY = GTR 3 MI	23 LST	5.5	6.7	7.4	8.9	9.9	6.8	4.3	6.5	8.0	5.3	5.5	4.6	79.4
	05 LST	6.1	5.2	5.0	5.2	6.0	4.2	2.1	3.2	4.0	4.1	4.9	5.8	55.8
	11 LST	2.8	2.9	3.2	3.3	3.9	3.3	1.7	3.5	2.8	2.3	3.3	3.4	36.4
	17 LST	4.0	3.8	4.1	4.4	5.3	4.0	1.9	3.1	4.3	3.5	5.1	6.1	49.6
CIG = GTR 2500 FT AND VSBY = GTR 3 MI	23 LST	15.4	14.3	16.6	18.1	17.7	15.4	11.8	14.3	16.0	16.1	14.7	13.8	184.2
	05 LST	16.5	14.1	16.4	16.8	17.6	15.5	12.0	14.1	16.0	14.6	14.5	16.0	184.1
	11 LST	15.5	15.4	16.7	17.0	19.1	16.4	14.0	16.3	16.7	16.5	16.3	15.4	195.4
	17 LST	14.8	15.1	18.6	18.3	20.1	17.2	14.0	17.4	17.7	15.9	15.4	16.3	200.8
CIG = GTR 6000 FT AND VSBY = GTR 3 MI	23 LST	14.1	13.0	15.4	16.6	16.3	13.7	10.4	12.9	14.4	14.6	13.6	12.7	167.7
	05 LST	13.8	10.8	13.4	13.8	14.3	12.3	8.7	11.0	13.1	11.8	11.7	13.1	147.8
	11 LST	13.1	12.1	13.6	13.3	15.2	13.0	10.1	12.6	13.4	13.4	13.5	12.8	156.1
	17 LST	12.0	11.8	15.5	15.0	17.0	14.1	11.0	14.3	15.2	12.7	12.8	14.0	165.4
CIG = GTR 10000 FT AND VSBY = GTR 3 MI	23 LST	14.1	13.0	15.3	16.6	16.3	13.7	10.3	12.9	14.4	14.6	13.6	12.7	167.5
	05 LST	13.8	10.8	13.4	13.7	14.2	12.3	8.7	10.9	13.1	11.8	11.6	13.1	147.4
	11 LST	13.1	12.1	13.6	13.2	15.2	12.9	10.1	12.6	13.4	13.3	13.4	12.7	155.6
	17 LST	12.0	11.8	15.5	15.0	17.0	14.1	11.0	14.3	15.2	12.7	12.8	14.0	165.4

CORK, IRELAND

STA NO. 03955 (IN AREA NUMBER 03)

LATITUDE 5150N

LONGITUDE 00829W

ELEVATION(FT) 00502

PARAMETER DESCRIPTION	JAN	FEB	MAR	APR	MAY	JUN	JUL	AUG	SEP	OCT	NOV	DEC	ANN	POR (YRS)	NO. OBS
ABS MAX TMP (F)	60	58	69	72	79	84	83	85	79	74	62	58	85	27	-28
MEAN MAX TMP (F)	48	49	52	55	61	66	68	68	64	58	51	48	57	27	-28
MEAN MIN TMP (F)	38	37	39	41	45	50	53	53	50	44	39	37	44	27	-28
ABS MIN TMP (F)	15	20	23	27	30	37	42	37	34	23	23	19	15	27	-28
MEAN NO DYS TMP = DR GTR 90(F)	0.0	0.0	0.0	0.0	0.0	0.0	0.0	0.0	0.0	0.0	0.0	0.0	0.0	27	-29
MEAN NO DYS TMP = DR LES 32(F)					0.0	0.0	0.0	0.0	0.0					27	-29
MEAN NO DYS TMP = DR LES 0(F)	0.0	0.0	0.0	0.0	0.0	0.0	0.0	0.0	0.0	0.0	0.0	0.0	0.0	27	-29
MEAN DEW PT TMP (F)	38	35	40	39	42	48	51	52	51	45	40	38	43	0	-50
MEAN REL HUM (PCT)	89	88	86	81	77	78	80	82	86	90	90	89	85	27	-28
MEAN PRESS ALT (FT)	519	520	530	477	447	422	429	466	454	511	545	581	492	0	-50
MEAN PRECIP (IN)	4.90	3.60	3.30	2.60	2.90	2.00	2.90	3.10	2.90	3.90	4.50	4.70	41.3	35	-28
MEAN SNOW FALL (IN)					0.0	0.0	0.0	0.0	0.0					27	-29
MEAN NO DYS PRCP = DR GTR 0.1 IN	10.5	9.3	7.2	6.7	7.0	5.6	7.3	7.6	7.2	8.5	9.1	10.4	96.4	35	-29
MEAN NO DYS SNFL = DR GTR 1.5 IN					0.0	0.0	0.0	0.0	0.0					27	-29
MEAN NO DYS W/OCUR VSBY LES 1/2 MI														0	0
MEAN NO DYS TSTMS														0	0
P FREQ WND SPD = DR GTR 17 KTS														0	0
P FREQ WND SPD = DR GTR 28 KTS														0	0
P FREQ LES 5000 FT A/O LES 5 MI														0	0
P FREQ LES 1500 FT A/O LES 3 MI														0	0
FOR 00-02 LST														0	0
03-05 LST														0	0
06-08 LST														0	0
09-11 LST														0	0
12-14 LST														0	0
15-17 LST														0	0
18-20 LST														0	0
21-23 LST														0	0
P FREQ LES 300 FT A/O LES 1 MI														0	0
FOR 00-02 LST														0	0
03-05 LST														0	0
06-08 LST														0	0
09-11 LST														0	0
12-14 LST														0	0
15-17 LST														0	0
18-20 LST														0	0
21-23 LST														0	0

CORK, IRELAND

MEAN NUMBER OF DAYS

PARAMETER DESCRIPTION	JAN	FEB	MAR	APR	MAY	JUN	JUL	AUG	SEP	OCT	NOV	DEC	ANN	POR (YRS)	NO. OBS
CIG = GTR 1000 FT AND	23													0	0
VSBY = GTR 3 MI	05													0	0
	11													0	0
	17													0	0
CIG =GTR 2000 FT AND VSBY =GTR	23													0	0
3 MI W/SFC WND LES 10 KTS	05													0	0
	11													0	0
	17													0	0
SFC WND = GTR 17 KTS AND	23													0	0
NO PRECIP.	05													0	0
	11													0	0
	17													0	0
SFC WND 4-10 KTS AND TMP 33-89	23													0	0
DEG F AND NO PRECIP.	05													0	0
	11													0	0
	17													0	0
SKY COVER LES 3/10 AND	23													0	0
VSBY = GTR 3 MI	05													0	0
	11													0	0
	17													0	0
CIG = GTR 2500 FT AND	23													0	0
VSBY = GTR 3 MI	05													0	0
	11													0	0
	17													0	0
CIG = GTR 6000 FT AND	23													0	0
VSBY = GTR 3 MI	05													0	0
	11													0	0
	17													0	0
CIG = GTR 10000 FT AND	23													0	0
VSBY = GTR 3 MI	05													0	0
	11													0	0
	17													0	0

DATA NOT AVAILABLE

DUBLIN AIRPORT, IRELAND

STA NO. 03969 (IN AREA NUMBER 03)

LATITUDE 5325N

LONGITUDE 00615W

ELEVATION(FT) 00222

PARAMETER DESCRIPTION	JAN	FEB	MAR	APR	MAY	JUN	JUL	AUG	SEP	OCT	NOV	DEC	ANN	POR (YRS)	NO. OBS
ABS MAX TMP (F)	62	65	72	72	80	84	86	85	82	73	67	63	86	48	-14540
MEAN MAX TMP (F)	46	47	49	53	58	64	66	65	62	55	50	47	55	35	-14540
MEAN MIN TMP (F)	35	34	35	37	42	47	51	50	46	41	38	35	41	35	-14540
ABS MIN TMP (F)	4	8	15	19	22	31	35	33	29	22	15	7	4	48	-14540
MEAN NO DYS TMP = OR GTR 90(F)	0.0	0.0	0.0	0.0	0.0	0.0	0.0	0.0	0.0	0.0	0.0	0.0	0.0	35	-29
MEAN NO DYS TMP = OR LES 32(F)						0.0	0.0	0.0	0.0	0.0	0.0	0.0	0.0	48	-29
MEAN NO DYS TMP = OR LES 0(F)	0.0	0.0	0.0	0.0	0.0	0.0	0.0	0.0	0.0	0.0	0.0	0.0	0.0	0	-50
MEAN DEW PT TMP (F)	38	37	37	39	42	48	51	52	50	46	42	40	44	20	-32
MEAN REL HUM (PCT)	87	85	85	78	77	76	80	83	85	86	87	87	83	0	-50
MEAN PRESS ALT (FT)	247	244	244	230	167	162	184	228	185	236	282	317	227	20	-32
MEAN PRECIP (IN)	2.4	1.97	2.01	1.61	2.52	2.24	2.56	3.31	3.07	2.52	2.56	3.11	30.2	48	-29
MEAN SNOW FALL (IN)						0.0	0.0	0.0	0.0					20	-29
MEAN NO DYS PRCP = OR GTR 0.1 IN	8.0	6.2	6.0	5.2	6.7	6.1	6.7	7.9	7.5	6.6	6.7	8.6	82.2	48	-29
MEAN NO DYS SNFL = OR GTR 1.5 IN						0.0	0.0	0.0	0.0					0	0
MEAN NO DYS W/OCUR VSBY LES 1/2 MI														40	-14540
MEAN NO DYS TSTMS	0.3	0.3	0.3	0.3	1.0	1.0	2.0	1.0	1.0	0.3	0.3	0.0	7.8	0	0
P FREQ WND SPD = OR GTR 17 KTS														0	0
P FREQ WND SPD = OR GTR 28 KTS														0	0
P FREQ LES 5000 FT A/D LES 5 MI														0	0
P FREQ LES 1500 FT A/D LES 3 MI														5	-129
FOR 00-02 LST	40.0	41.0	40.0	27.0	24.0	29.0	27.0	29.0	28.0	41.0	32.0	34.0	32.7	5	-129
03-05 LST	43.0	42.0	47.0	32.0	20.0	30.0	35.0	37.0	30.0	41.0	33.0	34.0	35.3	5	-129
06-08 LST	44.0	38.0	58.0	27.0	26.0	33.0	34.0	39.0	40.0	39.0	32.0	36.0	37.2	5	-129
09-11 LST	41.0	32.0	47.0	35.0	23.0	38.0	39.0	44.0	35.0	33.0	29.0	27.0	35.3	5	-129
12-14 LST	36.0	33.0	40.0	27.0	18.0	22.0	22.0	22.0	26.0	39.0	33.0	40.0	29.8	5	-129
15-17 LST	39.0	25.0	35.0	21.0	8.0	12.0	18.0	15.0	17.0	28.0	31.0	26.0	22.9	5	-129
18-20 LST	43.0	29.0	36.0	20.0	9.0	10.0	15.0	17.0	15.0	32.0	25.0	30.0	23.4	5	-129
21-23 LST	36.0	34.0	39.0	28.0	13.0	13.0	19.0	30.0	22.0	39.0	27.0	30.0	27.5	5	-129
P FREQ LES 300 FT A/D LES 1 MI														5	-129
FOR 00-02 LST	10.0	4.0	10.0	3.0	3.0	2.0	9.0	7.0	11.0	5.0	7.0	5.0	6.3	5	-129
03-05 LST	7.0	6.0	9.0	6.0	4.0	8.0	6.0	7.0	13.0	9.0	7.0	6.0	7.3	5	-129
06-08 LST	6.0	3.0	13.0	7.0	4.0	12.0	12.0	10.0	18.0	9.0	9.0	7.0	9.2	5	-129
09-11 LST	9.0	5.0	16.0	5.0	2.0	3.0	4.0	3.0	9.0	8.0	12.0	5.0	6.8	5	-129
12-14 LST	8.0	8.0	10.0	2.0	2.0	3.0	2.0	3.0	4.0	8.0	7.0	8.0	5.4	5	-129
15-17 LST	5.0	4.0	10.0	2.0	1.0	1.0	5.0	1.0	0.0	3.0	3.0	3.0	3.2	5	-129
18-20 LST	7.0	5.0	10.0	4.0	0.0	5.0	4.0	1.0	2.0	7.0	2.0	4.0	4.3	5	-129
21-23 LST	10.0	5.0	13.0	4.0	0.0	3.0	7.0	5.0	9.0	8.0	7.0	4.0	6.3	5	-129

DUBLIN AIRPORT, IRELAND
 MEAN NUMBER OF DAYS

PARAMETER DESCRIPTION	JAN	FEB	MAR	APR	MAY	JUN	JUL	AUG	SEP	OCT	NOV	DEC	ANN	POR (YRS)	NO. OBS
CIG = GTR 1000 FT AND														0	0
VSBY = GTR 3 MI														0	0
														0	0
														0	0
CIG =GTR 2000 FT AND VSBY =GTR														0	0
3 MI W/SFC WND LES 10 KTS														0	0
														0	0
														0	0
SFC WND = GTR 17 KTS AND														0	0
NO PRECIP.														0	0
														0	0
														0	0
SFC WND 4-10 KTS AND TMP 33-89														0	0
DEG F AND NO PRECIP.														0	0
														0	0
														0	0
SKY COVER LES 3/10 AND														0	0
VSBY = GTR 3 MI														0	0
														0	0
														0	0
CIG = GTR 2500 FT AND														0	0
VSBY = GTR 3 MI														0	0
														0	0
														0	0
CIG = GTR 6000 FT AND														0	0
VSBY = GTR 3 MI														0	0
														0	0
														0	0
CIG = GTR 10000 FT AND														0	0
VSBY = GTR 3 MI														0	0
														0	0
														0	0

DATA NOT AVAILABLE

DUBLIN, IRELAND

STA NO. 16540/ (IN AREA NUMBER 03)

LATITUDE 5322N

LONGITUDE 00621W

ELEVATION(FT) 00155

PARAMETER DESCRIPTION	JAN	FEB	MAR	APR	MAY	JUN	JUL	AUG	SEP	OCT	NOV	DEC	ANN	PDR (YRS)	NO. OBS
ABS MAX TMP (F)	62	65	72	72	80	84	86	85	82	73	67	63	86	48	-34
MEAN MAX TMP (F)	46	47	49	53	58	64	66	65	62	55	50	47	55	35	-34
MEAN MIN TMP (F)	35	34	35	37	42	47	51	50	46	41	38	35	41	35	-34
ABS MIN TMP (F)	4	8	15	19	22	31	35	33	29	22	15	7	4	48	-34
MEAN NO DYS TMP = OR GTR 90(F)	0.0	0.0	0.0	0.0	0.0	0.0	0.0	0.0	0.0	0.0	0.0	0.0	0.0	35	-29
MEAN NO DYS TMP = OR LES 32(F)						0.0	0.0	0.0	0.0					48	-29
MEAN NO DYS TMP = OR LES 0(F)	0.0	0.0	0.0	0.0	0.0	0.0	0.0	0.0	0.0	0.0	0.0	0.0	0.0	48	-29
MEAN DEW PT TMP (F)	37	36	38	39	44	49	53	52	49	44	40	37	43	35	-29
MEAN REL HUM (PCT)	87	86	85	82	81	81	82	83	85	86	87	87	84	35	-34
MEAN PRESS ALT (FT)													29.6	0	0
MEAN PRECIP (IN)	2.70	2.19	2.01	1.86	2.34	1.95	2.84	2.98	2.76	2.73	2.65	2.64	29.6	35	-34
MEAN SNOW FALL (IN)						0.0	0.0	0.0	0.0					48	-29
MEAN NO DYS PRCP = OR GTR 0.1 IN	7.9	6.8	6.0	5.7	6.5	5.5	7.2	7.4	7.0	6.9	6.8	7.8	81.5	35	-29
MEAN NO DYS SNFL = OR GTR 1.5 IN						0.0	0.0	0.0	0.0					48	-29
MEAN NO DYS W/OCUR VSBY LES 1/2 MI													7.8	0	0
MEAN NO DYS TSTMS	0.3	0.3	0.3	0.3	1.0	1.0	2.0	1.0	1.0	0.3	0.3	0.0	7.8	40	-24
P FREQ WND SPD = OR GTR 17 KTS														0	0
P FREQ WND SPD = OR GTR 28 KTS														0	0
P FREQ LES 5000 FT A/D LES 5 MI														0	0
P FREQ LES 1500 FT A/D LES 3 MI														0	0
FOR 00-02 LST														0	0
03-05 LST														0	0
06-08 LST														0	0
09-11 LST														0	0
12-14 LST														0	0
15-17 LST														0	0
18-20 LST														0	0
21-23 LST														0	0
P FREQ LES 300 FT A/D LES 1 MI														0	0
FOR 00-02 LST														0	0
03-05 LST														0	0
06-08 LST														0	0
09-11 LST														0	0
12-14 LST														0	0
15-17 LST														0	0
18-20 LST														0	0
21-23 LST														0	0

DUBLIN, IRELAND
MEAN NUMBER OF DAYS

PARAMETER DESCRIPTION	JAN	FEB	MAR	APR	MAY	JUN	JUL	AUG	SEP	OCT	NOV	DEC	ANN	POR (YRS)	NO. OBS
CIG = GTR 1000 FT AND														0	0
VSBY = GTR 3 MI														0	0
														0	0
														0	0
CIG = GTR 2000 FT AND VSBY = GTR														0	0
3 MI W/SFC WND LES 10 KTS														0	0
														0	0
														0	0
SFC WND = GTR 17 KTS AND														0	0
NO PRECIP.														0	0
														0	0
														0	0
SFC WND 4-10 KTS AND TMP 33-89														0	0
DEG F AND NO PRECIP.														0	0
														0	0
														0	0
SKY COVER LES 3/10 AND														0	0
VSBY = GTR 3 MI														0	0
														0	0
														0	0
CIG = GTR 2500 FT AND														0	0
VSBY = GTR 3 MI														0	0
														0	0
														0	0
CIG = GTR 6000 FT AND														0	0
VSBY = GTR 3 MI														0	0
														0	0
														0	0
CIG = GTR 10000 FT AND														0	0
VSBY = GTR 3 MI														0	0
														0	0
														0	0

DATA NOT AVAILABLE

MHIC EASMUINN, IRELAND

STA NO. 14542/ (IN AREA NUMBER 03)

LATITUDE 5318N

LONGITUDE 00626W

ELEVATION(FT) 00315

PARAMETER DESCRIPTION	JAN	FEB	MAR	APR	MAY	JUN	JUL	AUG	SEP	OCT	NOV	DEC	ANN	PDR (YRS)	NO. OBS
ABS MAX TMP (F)	62	65	72	72	80	84	86	85	82	73	67	63	86	48	-14540
MEAN MAX TMP (F)	46	47	49	53	58	64	66	65	62	55	50	47	55	35	-14540
MEAN MIN TMP (F)	35	34	35	37	42	47	51	50	46	41	38	35	41	35	-14540
ABS MIN TMP (F)	4	8	15	19	22	31	35	33	29	22	15	7	4	48	-14540
MEAN NO DYS TMP = DR GTR 90(F)	0.0	0.0	0.0	0.0	0.0	0.0	0.0	0.0	0.0	0.0	0.0	0.0	0.0	35	-29
MEAN NO D'S TMP = DR LES 32(F)						0.0	0.0	0.0	0.0	0.0	0.0	0.0	0.0	48	-29
MEAN NO DYS TMP = DR LES 0(F)	0.0	0.0	0.0	0.0	0.0	0.0	0.0	0.0	0.0	0.0	0.0	0.0	0.0	48	-29
MEAN DEW PT TMP (F)	38	37	37	39	42	48	51	52	50	46	42	39	43	0	-50
MEAN REL HUM (PCT)	87	86	85	82	81	81	82	83	85	86	87	87	84	35	-14540
MEAN PRESS ALT (FT)	338	335	336	322	259	255	277	321	276	327	373	407	319	0	-50
MEAN PRECIP (IN)	2.70	2.19	2.01	1.86	2.34	1.95	2.84	2.98	2.76	2.73	2.65	2.64	29.6	35	-14540
MEAN SNOW FALL (IN)						0.0	0.0	0.0	0.0					48	-29
MEAN NO DYS PRCP = DR GTR 0.1 IN	7.9	6.8	6.0	5.7	6.5	5.5	7.2	7.4	7.0	6.9	6.8	7.8	81.5	35	-29
MEAN NO DYS SNFL = DR GTR 1.5 IN						0.0	0.0	0.0	0.0					48	-29
MEAN NO DYS W/DCUR VSBY LES 1/2 MI														0	0
MEAN NO DYS TSTMS	0.3	0.3	0.3	0.3	1.0	1.0	2.0	1.0	1.0	0.3	0.3	0.0	7.8	40	-14540
P FREQ WND SPD = DR GTR 17 KTS														0	0
P FREQ WND SPD = DR GTR 28 KTS														0	0
P FREQ LES 5000 FT A/D LES 5 MI														0	0
P FREQ LES 1900 FT A/D LES 3 MI															
FOR 00-02 LST	40.0	41.0	40.0	27.0	24.0	29.0	27.0	29.0	28.0	41.0	32.0	34.0	32.7	5	-3969
03-05 LST	43.0	42.0	47.0	32.0	20.0	30.0	35.0	37.0	30.0	41.0	33.0	34.0	25.3	5	-3969
06-08 LST	44.0	38.0	58.0	27.0	26.0	33.0	34.0	39.0	40.0	39.0	32.0	36.0	37.2	5	-3969
09-11 LST	41.0	32.0	47.0	35.0	23.0	38.0	39.0	44.0	35.0	33.0	29.0	27.0	35.3	5	-3969
12-14 LST	36.0	33.0	40.0	27.0	18.0	22.0	22.0	22.0	26.0	39.0	33.0	40.0	29.8	5	-3969
15-17 LST	39.0	25.0	35.0	21.0	8.0	12.0	18.0	15.0	17.0	28.0	31.0	26.0	22.9	5	-3969
18-20 LST	43.0	29.0	36.0	20.0	9.0	10.0	15.0	17.0	15.0	32.0	25.0	30.0	23.4	5	-3969
21-23 LST	36.0	34.0	39.0	28.0	13.0	13.0	19.0	30.0	22.0	39.0	27.0	30.0	27.5	5	-3969
P FREQ LES 300 FT A/D LES 1 MI															
FOR 00-02 LST	10.0	4.0	10.0	3.0	3.0	2.0	9.0	7.0	11.0	5.0	7.0	5.0	6.3	5	-3969
03-05 LST	7.0	6.0	9.0	6.0	4.0	8.0	6.0	7.0	13.0	9.0	7.0	6.0	7.3	5	-3969
06-08 LST	6.0	3.0	13.0	7.0	4.0	12.0	12.0	10.0	18.0	9.0	9.0	7.0	9.2	5	-3969
09-11 LST	9.0	5.0	16.0	5.0	2.0	3.0	4.0	3.0	9.0	8.0	12.0	5.0	6.8	5	-3969
12-14 LST	8.0	8.0	10.0	2.0	2.0	3.0	2.0	3.0	4.0	8.0	7.0	8.0	5.4	5	-3969
15-17 LST	5.0	4.0	10.0	2.0	1.0	1.0	5.0	1.0	0.0	3.0	3.0	3.0	3.2	5	-3969
18-20 LST	7.0	5.0	10.0	4.0	0.0	5.0	4.0	1.0	2.0	7.0	2.0	4.0	4.3	5	-3969
21-23 LST	10.0	5.0	13.0	4.0	0.0	3.0	7.0	5.0	9.0	8.0	7.0	4.0	6.3	5	-3969

MHIC EASMUINN, IRELAND
MEAN NUMBER OF DAYS

PARAMETER DESCRIPTION		JAN	FEB	MAR	APR	MAY	JUN	JUL	AUG	SEP	OCT	NOV	DEC	ANN	PDR (YRS)	NO, OBS
CIG = GTR 1000 FT AND VSBY = GTR 3 MI	00 LST														0	0
	06 LST														0	0
	12 LST														0	0
	18 LST														0	0
CIG =GTR 2000 FT AND VSBY =GTR 3 MI W/SFC WND LES 10 KTS	00 LST														0	0
	06 LST														0	0
	12 LST														0	0
	18 LST														0	0
SFC WND = GTR 17 KTS AND ND PRECIP.	00 LST														0	0
	06 LST														0	0
	12 LST														0	0
	18 LST														0	0
SFC WND 4-10 KTS AND TMP 33-89 DEG F AND ND PRECIP.	00 LST														0	0
	06 LST														0	0
	12 LST														0	0
	18 LST														0	0
SKY COVER LES 3/10 AND VSBY = GTR 3 MI	00 LST														0	0
	06 LST														0	0
	12 LST														0	0
	18 LST														0	0
CIG = GTR 2500 FT AND VSBY = GTR 3 MI	00 LST														0	0
	06 LST														0	0
	12 LST														0	0
	18 LST														0	0
CIG = GTR 6000 FT AND VSBY = GTR 3 MI	00 LST														0	0
	06 LST														0	0
	12 LST														0	0
	18 LST														0	0
CIG = GTR 10000 FT AND VSBY = GTR 3 MI	00 LST														0	0
	06 LST														0	0
	12 LST														0	0
	18 LST														0	0

DATA NOT AVAILABLE.

WATERFORD, IRELAND

STA NO. 14543/ (IN AREA NUMBER 03)

LATITUDE 5216N

LONGITUDE 00707W

ELEVATION(FT) 00136

PARAMETER DESCRIPTION	JAN	FEB	MAR	APR	MAY	JUN	JUL	AUG	SEP	OCT	NOV	DEC	ANN	PDR (YRS)	NO. OBS
ABS MAX TMP (F)	57	59	69	70	77	81	86	82	76	72	63	59	86	28	-34
MEAN MAX TMP (F)	47	47	50	54	59	64	67	67	63	57	51	48	56	28	-34
MEAN MIN TMP (F)	37	37	38	41	45	50	53	53	50	45	40	38	44	28	-34
ABS MIN TMP (F)	16	19	21	26	31	37	41	40	34	28	21	17	16	28	-34
MEAN NO DYS TMP = DR GTR 90(F)	0.0	0.0	0.0	0.0	0.0	0.0	0.0	0.0	0.0	0.0	0.0	0.0	0.0	28	-29
MEAN NO DYS TMP = DR LES 32(F)					0.0	0.0	0.0	0.0	0.0					28	-29
MEAN NO DYS TMP = DR LES 0(F)	0.0	0.0	0.0	0.0	0.0	0.0	0.0	0.0	0.0	0.0	0.0	0.0	0.0	28	-29
MEAN DEW PT TMP (F)	40	39	41	42	47	51	55	56	53	49	44	41	47	26	-29
MEAN REL HUM (PCT)	91	90	89	83	83	82	84	87	89	91	92	91	88	22	-28
MEAN PRESS ALT (FT)														0	0
MEAN PRECIP (IN)	3.66	3.23	2.72	2.52	2.28	2.64	3.19	3.78	2.72	3.94	3.70	4.61	39.0	35	-122
MEAN SNOW FALL (IN)					0.0	0.0	0.0	0.0	0.0					28	-29
MEAN NO DYS PRCP = DR GTR 0.1 IN	9.4	8.8	6.9	6.7	6.4	6.8	7.7	8.5	6.9	8.6	8.3	10.3	95.3	35	-29
MEAN NO DYS SNFL = DR GTR 1.5 IN					0.0	0.0	0.0	0.0	0.0					28	-29
MEAN NO DYS W/OCUR VSBY LES 1/2 MI														0	0
MEAN NO DYS TSTMS														0	0
P FREQ WND SPD = DR GTR 17 KTS														0	0
P FREQ WND SPD = DR GTR 28 KTS														0	0
P FREQ LES 5000 FT A/D LES 5 MI														0	0
P FREQ LES 1500 FT A/D LES 3 MI														0	0
FOR 00-02 LST														0	0
03-05 LST														0	0
06-08 LST														0	0
09-11 LST														0	0
12-14 LST														0	0
15-17 LST														0	0
18-20 LST														0	0
21-23 LST														0	0
P FREQ LES 300 FT A/D LES 1 MI														0	0
FOR 00-02 LST														0	0
03-05 LST														0	0
06-08 LST														0	0
09-11 LST														0	0
12-14 LST														0	0
15-17 LST														0	0
18-20 LST														0	0
21-23 LST														0	0

WATERFORD, IRELAND
MEAN NUMBER OF DAYS

PARAMETER DESCRIPTION	JAN	FEB	MAR	APR	MAY	JUN	JUL	AUG	SEP	OCT	NOV	DEC	ANN	PDR (YRS)	NO. OBS
CIG = GTR 1000 FT AND														0	0
VSBY = GTR 3 MI														0	0
														0	0
														0	0
CIG =GTR 2000 FT AND VSBY =GTR														0	0
3 MI W/SFC WND LES 10 KTS														0	0
														0	0
														0	0
SFC WND = GTR 17 KTS AND														0	0
NO PRECIP.														0	0
														0	0
														0	0
SFC WND 4-10 KTS AND TMP 33-89														0	0
DEG F AND NO PRECIP.														0	0
														0	0
														0	0
SKY COVER LES 3/10 AND														0	0
VSBY GTR 3 MI														0	0
														0	0
														0	0
CIG = GTR 2500 FT AND														0	0
VSBY = GTR 3 MI														0	0
														0	0
														0	0
CIG = GTR 6000 FT AND														0	0
VSBY = GTR 3 MI														0	0
														0	0
														0	0
CIG = GTR 10000 FT AND														0	0
VSBY = GTR 3 MI														0	0
														0	0
														0	0

DATA NOT AVAILABLE

AREA 03

EIRE (IRELAND)

EASTERN COAST

LATITUDE 5300N

LONGITUDE 00630W

BOUNDARIES 5136N 01015W 5220N 00515W 5220N 00815W 5240N 00700W 5240N 00700W 5402N 00640W

PARAMETER DESCRIPTION	JAN	FEB	MAR	APR	MAY	JUN	JUL	AUG	SEP	OCT	NOV	DEC	ANN
MEAN MAX TMP (F)	47	48	50	54	59	65	67	67	63	57	51	48	56
MEAN MIN TMP (F)	37	36	37	40	44	49	52	52	49	43	39	37	43
LARGEST MEAN PRECIP(IN)	4.90	3.60	3.30	2.60	2.90	2.64	3.19	3.78	3.07	3.94	4.50	4.70	49.1
SMALLEST MEAN PRECIP(IN)	2.70	1.97	2.01	1.61	2.28	1.95	2.56	2.98	2.72	2.52	2.56	2.64	28.5

MEAN NUMBER OF DAYS

- CIG = GTR 1000 FT AND 00 LST
- VSBY = GTR 3 MI 06 LST
- 12 LST
- 18 LST
- CIG = GTR 2000 FT AND VSBY = GTR 00 LST
- 3 MI W/SFC WND LES 10 KTS 06 LST
- 12 LST
- 18 LST
- SFC WND = GTR 17 KTS AND 00 LST
- NO PRECIP. 06 LST
- 12 LST
- 18 LST
- SFC WND 4-10 KTS AND TMP 33-89 00 LST
- DEG F AND NO PRECIP. 06 LST
- 12 LST
- 18 LST
- SKY COVER LES 3/10 AND 00 LST
- VSBY = GTR 3 MI 06 LST
- 12 LST
- 18 LST
- CIG = GTR 2500 FT AND 00 LST
- VSBY = GTR 3 MI 06 LST
- 12 LST
- 18 LST
- CIG = GTR 6000 FT AND 00 LST
- VSBY = GTR 3 MI 06 LST
- 12 LST
- 18 LST
- CIG = GTR 10000 FT AND 00 LST
- VSBY = GTR 3 MI 06 LST
- 12 LST
- 18 LST

BIRR CASTLE, IRELAND

STA NO. 03965 (IN AREA NUMBER 04)

LATITUDE 5306N

LONGITUDE 00754W

ELEVATION(FT) 00187

PARAMETER DESCRIPTION	JAN	FEB	MAR	APR	MAY	JUN	JUL	AUG	SEP	OCT	NOV	DEC	ANN	PDR (YRS)	NO. OBS
ABS MAX TMP (F)	57	59	71	74	78	84	87	83	78	74	64	59	87	30	-528
MEAN MAX TMP (F)	46	47	51	55	61	66	67	67	63	57	50	47	56	30	-28
MEAN MIN TMP (F)	36	36	37	39	43	49	52	52	48	43	38	37	43	30	-28
ABS MIN TMP (F)	6	15	13	24	26	33	39	36	29	18	20	14	6	30	-528
MEAN NO DYS TMP = DR GTR 90(F)	0.0	0.0	0.0	0.0	0.0	0.0	0.0	0.0	0.0	0.0	0.0	0.0	0.0	11	3622
MEAN NO DYS TMP = DR LES 32(F)	8.9	9.0	8.9	5.6	0.9	0.0	0.0	0.0	0.7	2.2	6.7	6.8	49.7	11	3626
MEAN NO DYS TMP = DR LES 0(F)	0.0	0.0	0.0	0.0	0.0	0.0	0.0	0.0	0.0	0.0	0.0	0.0	0.0	11	3626
MEAN DEW PT TMP (F)	39	39	38	41	45	51	54	55	52	47	42	40	45	29	-29
MEAN REL HUM (PCT)	91	89	81	81	79	80	84	85	88	90	92	92	86	28	-28
MEAN PRESS ALT (FT)														0	0
MEAN PRECIP (IN)	3.39	2.64	2.09	1.97	2.48	2.28	3.39	3.47	3.23	3.43	3.15	3.35	34.9	35	-122
MEAN SNOW FALL (IN)						0.0	0.0	0.0	0.0					30	-29
MEAN NO DYS PRCP = DR GTR 0.1 IN	9.0	7.8	6.1	5.9	6.6	6.2	8.0	8.1	7.7	8.0	7.6	9.0	90.0	35	-29
MEAN NO DYS SNFL = DR GTR 1.5 IN						0.0	0.0	0.0	0.0					30	-29
MEAN NO DYS W/OCCUR VSBY LES 1/2 MI														0	0
MEAN NO DYS TSTMS	0.3	0.1	0.2	0.4	0.5	1.1	0.8	1.0	0.3	0.3	0.3	0.1	5.4	52	-34
P FREQ WND SPD = DR GTR 17 KTS														0	0
P FREQ WND SPD = DR GTR 28 KTS														0	0
P FREQ LES 5000 FT A/D LES 5 MI	59.5	64.3	62.9	64.6	60.6	63.8	71.1	67.2	63.9	62.5	59.6	59.6	63.3	11	10764
P FREQ LES 1500 FT A/D LES 3 MI														0	0
FDR 00-02 LST														0	0
03-05 LST														0	0
06-08 LST	12.3	8.7	9.2	5.1	8.5	7.4	8.4	11.0	16.9	12.8	10.3	12.0	10.2	11	3617
09-11 LST														0	0
12-14 LST	10.1	6.8	7.6	7.4	6.8	8.0	6.5	7.1	11.7	7.8	9.0	10.0	8.2	11	3629
15-17 LST	13.0	7.2	6.9	5.0	4.6	8.3	10.4	6.8	9.8	7.1	11.0	9.0	8.3	11	3626
18-20 LST														0	0
21-23 LST														0	0
P FREQ LES 300 FT A/D LES 1 MI														0	0
FDR 00-02 LST														0	0
03-05 LST														0	0
06-08 LST	3.6	2.2	3.3	1.7	2.9	0.3	1.6	4.9	9.1	3.9	2.7	1.6	3.2	11	3617
09-11 LST														0	0
12-14 LST	1.6	0.7	0.3	0.0	0.0	0.0	0.0	0.0	0.0	0.0	1.7	2.6	0.6	11	3629
15-17 LST	1.6	0.4	0.0	0.0	0.0	0.0	0.0	0.0	0.0	0.0	2.7	2.3	0.6	11	3626
18-20 LST														0	0
21-23 LST														0	0

BIRR CASTLE, IRELAND

MEAN NUMBER OF DAYS

PARAMETER DESCRIPTION		JAN	FEB	MAR	APR	MAY	JUN	JUL	AUG	SEP	OCT	NOV	DEC	ANN	PDR (YRS)	NO. OBS
CIG = GTR 1000 FT AND VSBY = GTR 3 MI	23 LST														0	0
	05 LST	29.4	27.0	29.9	29.4	29.7	29.5	30.1	29.3	27.0	29.4	28.6	29.9	349.2	11	3617
	11 LST	30.3	27.5	30.8	29.7	30.6	29.8	30.5	30.8	29.7	30.8	29.3	29.8	359.6	11	3629
	17 LST	30.0	27.4	30.6	29.5	31.0	29.4	30.0	30.7	29.4	30.7	28.7	30.2	357.6	11	3626
CIG = GTR 2000 FT AND VSBY = GTR 3 MI W/SFC WND LES 10 KTS	23 LST														0	0
	05 LST	23.0	23.1	25.9	27.1	26.9	25.9	26.3	25.7	22.6	24.0	23.6	22.9	297.0	11	3616
	11 LST	22.2	23.3	23.2	23.5	25.8	24.7	25.0	25.4	21.4	23.4	22.4	23.6	283.9	11	3628
	17 LST	21.4	23.4	26.2	25.0	27.2	25.2	23.9	26.5	23.6	25.9	22.5	24.0	294.8	11	3625
SFC WND = GTR 17 KTS AND NO PRECIP.	23 LST														0	0
	05 LST	0.7	0.1	0.1	0.1	0.0	0.0	0.0	0.1	0.1	0.4	0.4	0.7	2.7	11	3629
	11 LST	0.9	0.1	0.7	0.4	0.2	0.1	0.1	0.2	0.0	0.3	0.5	0.5	4.0	11	3628
	17 LST	0.7	0.2	0.3	0.4	0.3	0.1	0.0	0.2	0.2	0.2	0.2	0.2	3.0	11	3634
SFC WND 4-10 KTS AND TMP 33-89 DEG F AND NO PRECIP.	23 LST														0	0
	05 LST	5.7	4.9	4.7	4.6	6.1	4.5	5.2	4.3	3.1	4.8	5.3	4.6	57.8	11	3619
	11 LST	7.2	8.6	10.3	10.1	9.8	10.9	11.3	10.0	9.5	11.8	7.8	7.4	114.7	11	3626
	17 LST	5.3	5.7	8.4	9.6	9.7	10.1	11.4	10.8	6.8	7.1	5.7	6.6	97.2	11	3629
SKY COVER LES 3/10 AND VSBY = GTR 3 MI	23 LST														0	0
	05 LST	9.0	6.4	6.8	6.2	6.7	5.6	3.1	3.7	4.6	6.7	7.0	8.4	74.2	11	3627
	11 LST	4.5	2.3	2.0	1.7	1.7	2.4	1.2	1.9	1.5	1.8	3.7	4.6	29.3	11	3635
	17 LST	4.9	4.4	4.2	2.9	3.1	3.2	1.5	1.9	4.4	4.7	7.1	8.1	50.4	11	3636
CIG = GTR 2500 FT AND VSBY = GTR 3 MI	23 LST														0	0
	05 LST	18.5	16.5	17.8	19.3	18.9	17.5	17.2	16.7	15.3	17.0	18.0	17.5	210.2	11	3617
	11 LST	18.7	16.1	17.4	15.8	18.3	17.1	16.7	16.7	15.5	17.9	18.4	18.0	206.6	11	3629
	17 LST	16.6	16.5	19.4	19.1	21.0	18.6	16.7	19.0	18.5	19.5	18.0	19.0	221.9	11	3626
CIG = GTR 6000 FT AND VSBY = GTR 3 MI	23 LST														0	0
	05 LST	13.5	10.6	11.3	12.4	12.0	10.5	9.6	9.7	9.7	10.8	11.7	12.1	133.9	11	3617
	11 LST	13.6	9.6	10.5	7.5	10.1	10.0	7.7	8.8	9.4	11.4	12.3	12.3	123.2	11	3629
	17 LST	11.0	10.6	13.0	12.3	14.5	12.2	9.4	11.8	13.6	13.1	12.6	13.6	147.7	11	3626
CIG = GTR 10000 FT AND VSBY = GTR 3 MI	23 LST														0	0
	05 LST	13.5	10.6	11.3	12.4	12.0	10.5	9.5	9.6	9.7	10.8	11.6	12.1	133.6	11	3617
	11 LST	13.6	9.6	10.5	7.5	10.1	10.0	7.6	8.8	9.4	11.4	12.3	12.2	123.0	11	3629
	17 LST	11.0	10.6	12.9	12.3	14.5	12.2	9.4	11.8	13.6	13.1	12.6	13.6	147.6	11	3626

MULLINGAR, IRELAND

STA NO. 03971 (IN AREA NUMBER 04)

LATITUDE 5331N

LONGITUDE 00721W

ELEVATION(FT) 00361

PARAMETER DESCRIPTION	JAN	FEB	MAR	APR	MAY	JUN	JUL	AUG	SEP	OCT	NOV	DEC	ANN	PGR (YRS)	NO. OBS
ABS MAX TMP (F)	56	58	59	71	76	86	83	83	74	71	63	58	86	7	-28
MEAN MAX TMP (F)	45	46	51	55	60	65	67	67	62	56	50	45	56	7	-28
MEAN MIN TMP (F)	35	36	37	40	43	48	51	51	48	44	39	35	42	7	-28
ABS MIN TMP (F)	16	10	16	26	30	38	42	40	35	28	24	16	10	7	-28
MEAN NO DYS TMP = DR GTR 90(F)	0.0	0.0	0.0	0.0	0.0	0.0	0.0	0.0	0.0	0.0	0.0	0.0	0.0	7	-29
MEAN NO DYS TMP = DR LES 32(F)					0.0	0.0	0.0	0.0	0.0					7	-29
MEAN NO DYS TMP = DR LES 0(F)	0.0	0.0	0.0	0.0	0.0	0.0	0.0	0.0	0.0	0.0	0.0	0.0	0.0	7	-29
MEAN DEW PT TMP (F)	37	37	38	40	43	49	52	52	50	47	42	37	44	7	-29
MEAN REL HUM (PCT)	88	86	81	78	74	77	79	80	84	88	90	90	83	7	-28
MEAN PRESS ALT (FT)														0	0
MEAN PRECIP (IN)	3.50	3.00	2.30	2.70	2.40	3.20	3.60	3.50	4.30	3.40	3.50	4.20	39.7	7	-28
MEAN SNOW FALL (IN)					0.0	0.0	0.0	0.0	0.0					7	-29
MEAN NO DYS PRCP = DR GTR 0.1 IN	9.2	8.4	6.4	6.8	6.5	7.9	8.3	8.2	8.9	7.9	8.0	10.0	96.5	7	-29
MEAN NO DYS SNFL = DR GTR 1.5 IN					0.0	0.0	0.0	0.0	0.0					7	-29
MEAN NO DYS W/DCUR VSBY LES 1/4 MI														0	0
MEAN NO DYS TSTMS														0	0
P FREQ WND SPD = DR GTR 17 KTS														0	0
P FREQ WND SPD = DR GTR 28 KTS														0	0
P FREQ LES 5000 FT A/D LES 5 MI														0	0
P FREQ LES 1500 FT A/D LES 3 MI														0	0
FOR 00-02 LST														0	0
03-05 LST														0	0
06-08 LST														0	0
09-11 LST														0	0
12-14 LST														0	0
15-17 LST														0	0
18-20 LST														0	0
21-23 LST														0	0
P FREQ LES 300 FT A/D LES 1 MI														0	0
FOR 00-02 LST														0	0
03-05 LST														0	0
06-08 LST														0	0
09-11 LST														0	0
12-14 LST														0	0
15-17 LST														0	0
18-20 LST														0	0
21-23 LST														0	0

MULLINGAR, IRELAND

MEAN NUMBER OF DAYS

PARAMETER DESCRIPTION	JAN	FEB	MAR	APR	MAY	JUN	JUL	AUG	SEP	OCT	NOV	DEC	ANN	POR (YRS)	NO. OBS
CIG = GTR 1000 FT AND														0	0
VSBY = GTR 3 MI														0	0
														0	0
														0	0
CIG =GTR 2000 FT AND VSBY =GTR														0	0
3 MI W/SFC WND LES 10 KTS														0	0
														0	0
														0	0
SFC WND = GTR 17 KTS AND														0	0
NO PRECIP.														0	0
														0	0
														0	0
SFC WND 4-10 KTS AND TMP 33-89														0	0
DEG F AND NO PRECIP.														0	0
														0	0
														0	0
SKY COVER LES 3/10 AND														0	0
VSBY = GTR 3 MI														0	0
														0	0
														0	0
CIG = GTR 2500 FT AND														0	0
VSBY = GTR 3 MI														0	0
														0	0
														0	0
CIG = GTR 6000 FT AND														0	0
VSBY = GTR 3 MI														0	0
														0	0
														0	0
CIG = GTR 10000 FT AND														0	0
VSBY = GTR 3 MI														0	0
														0	0
														0	0

DATA NOT AVAILABLE

AREA 04

PARAMETER DESCRIPTION	EIRE (IRELAND)		INTERIOR		LATITUDE 5330N		LONGITUDE 00730W						
	BOUNDARIES		5408N 00730W	5400N 00800W	5400N 00800W	5416N 00850W	5416N 00850W	5220N 00815W	5220N 00815W	5240N 00700W	5240N 00700W	5402N 00640W	5402N 00640W
	JAN	FEB	MAR	APR	MAY	JUN	JUL	AUG	SEP	OCT	NOV	DEC	ANN
MEAN MAX TMP (F)	46	47	51	55	61	66	67	67	63	57	50	46	56
MEAN MIN TMP (F)	36	36	37	40	43	49	52	52	48	44	39	36	43
LARGEST MEAN PRECIP (IN)	3.50	3.00	2.30	2.70	2.48	3.30	3.60	3.50	4.30	3.43	3.50	4.20	39.8
SMALLEST MEAN PRECIP (IN)	3.39	2.64	2.09	1.97	2.40	2.28	3.39	3.47	3.23	3.40	3.15	3.35	34.8
MEAN NUMBER OF DAYS													
CIG = GTR 1000 FT AND VSBY = GTR 3 MI	23 LST												
	05 LST	29.4	27.0	29.9	29.4	29.7	29.5	30.1	29.3	27.0	29.4	28.6	29.9 349.2
	11 LST	30.3	27.5	30.8	29.7	30.6	29.8	30.5	30.8	29.7	30.8	29.3	29.8 359.6
	17 LST	30.0	27.4	30.6	29.5	31.0	29.4	30.0	30.7	29.4	30.7	28.7	30.2 357.6
CIG = GTR 2000 FT AND VSBY = GTR 3 MI W/SFC WND LES 10 KTS	23 LST												
	05 LST	23.0	23.1	25.9	27.1	26.9	25.9	26.3	25.7	22.6	24.0	23.6	22.9 297.0
	11 LST	22.2	23.3	23.2	23.5	25.8	24.7	25.0	25.4	21.4	23.4	22.4	23.6 283.9
	17 LST	21.4	23.4	26.2	25.0	27.2	25.2	23.9	26.5	23.6	25.9	22.5	24.0 294.8
SFC WND = GTR 17 KTS AND NO PRECIP.	23 LST												
	05 LST	0.7	0.1	0.1	0.1	0.0	0.0	0.0	0.1	0.1	0.4	0.4	0.7 2.7
	11 LST	0.9	0.1	0.7	0.4	0.2	0.1	0.1	0.2	0.0	0.3	0.5	0.5 4.0
	17 LST	0.7	0.2	0.3	0.4	0.3	0.1	0.0	0.2	0.2	0.2	0.2	0.2 3.0
SFC WND 4-10 KTS AND TMP 33-89 DEG F AND NO PRECIP.	23 LST												
	05 LST	5.7	4.9	4.7	4.6	6.1	4.5	5.2	4.3	3.1	4.8	5.3	4.6 57.8
	11 LST	7.2	8.6	10.3	10.1	9.8	10.9	11.3	10.0	9.5	11.8	7.8	7.4 114.7
	17 LST	5.3	5.7	8.4	9.6	9.7	10.1	11.4	10.8	6.8	7.1	5.7	6.6 97.2
SKY COVER LES 3/10 AND VSBY = GTR 3 MI	23 LST												
	05 LST	9.0	6.4	6.8	6.2	6.7	5.6	3.1	3.7	4.6	6.7	7.0	8.4 74.2
	11 LST	4.5	2.3	2.0	1.7	1.7	2.4	1.2	1.9	1.5	1.8	3.7	4.6 29.3
	17 LST	4.9	4.4	4.2	2.9	3.1	3.2	1.5	1.9	4.4	4.7	7.1	8.1 50.4
CIG = GTR 2500 FT AND VSBY = GTR 3 MI	23 LST												
	05 LST	18.5	16.5	17.8	19.3	18.9	17.5	17.2	16.7	15.3	17.0	18.0	17.5 210.2
	11 LST	18.7	16.1	17.4	15.8	18.3	17.1	16.7	16.7	15.5	17.9	18.4	18.0 206.6
	17 LST	16.6	16.5	19.4	19.1	21.0	18.6	16.7	19.0	18.5	19.5	18.0	19.0 221.9
CIG = GTR 6000 FT AND VSBY = GTR 3 MI	23 LST												
	05 LST	13.5	10.6	11.3	12.4	12.0	10.5	9.6	9.7	9.7	10.8	11.7	12.1 133.9
	11 LST	13.6	9.6	10.5	7.5	10.1	10.0	7.7	8.8	9.4	11.4	12.3	12.3 123.2
	17 LST	11.0	10.6	13.0	12.3	14.5	12.2	9.4	11.8	13.6	13.1	12.6	13.6 147.7
CIG = GTR 10000 FT AND VSBY = GTR 3 MI	23 LST												
	05 LST	13.5	10.6	11.3	12.4	12.0	10.5	9.5	9.6	9.7	10.8	11.6	12.1 133.6
	11 LST	13.6	9.6	10.5	7.5	10.1	10.0	7.6	8.8	9.4	11.4	12.3	12.2 123.0
	17 LST	11.0	10.6	12.9	12.3	14.5	12.2	9.4	11.8	13.6	13.1	12.6	13.6 147.6

STORNOWAY, UNITED KINGDOM

STA NO. 03026 (IN AREA NUMBER 01)

LATITUDE 5812N

LONGITUDE 00619W

ELEVATION(FT) 00030

PARAMETER DESCRIPTION	JAN	FEB	MAR	APR	MAY	JUN	JUL	AUG	SEP	OCT	NOV	DEC	ANN	PDR (YRS)	NO. OBS
ABS MAX TMP (F)	55	55	59	67	75	78	77	75	77	70	58	56	78	67	-648
MEAN MAX TMP (F)	44	44	47	49	54	58	61	61	57	53	48	45	52	30	-28
MEAN MIN TMP (F)	37	37	37	39	43	47	51	51	48	44	40	38	43	30	-28
ABS MIN TMP (F)	11	12	13	16	26	31	32	33	32	26	20	12	11	67	-648
MEAN NO DYS TMP = DR GTR 90(F)	0.0	0.0	0.0	0.0	0.0	0.0	0.0	0.0	0.0	0.0	0.0	0.0	0.0	11	3608
MEAN NO DYS TMP = DR LES 32(F)	3.9	4.3	5.8	1.9	0.3	0.0	0.0	0.0	0.0	0.7	1.2	2.5	20.6	11	3601
MEAN NO DYS TMP = DR LES 0(F)	0.0	0.0	0.0	0.0	0.0	0.0	0.0	0.0	0.0	0.0	0.0	0.0	0.0	11	3601
MEAN DEW PT TMP (F)	38	38	38	40	44	48	52	52	49	44	41	39	44	10	12784
MEAN REL HUM (PCT)	88	87	85	83	83	82	85	86	85	85	86	87	85	24	-28
MEAN PRESS ALT (FT)	214	161	124	88	-3	10	52	93	84	151	192	258	119	0	-50
MEAN PRESS ALT (FT)	214	161	124	88	-3	10	52	93	84	151	192	258	119	35	-148
MEAN PRECIP (IN)	4.90	4.20	3.90	3.90	2.40	2.20	2.90	3.80	3.70	4.90	5.50	5.90	48.2	67	-29
MEAN SNOW FALL (IN)						0.0	0.0	0.0	0.0					67	-29
MEAN NO DYS PRCP = DR GTR 0.1 IN	10.5	10.0	7.4	7.4	6.5	6.0	7.3	8.5	8.3	9.3	9.6	10.9	101.7	35	-29
MEAN NO DYS SNFL = DR GTR 1.5 IN						0.0	0.0	0.0	0.0					67	-29
MEAN NO DYS W/DCUR VSBY LES 1/2 MI	0.1	0.1	0.4	0.5	0.8	0.7	0.5	0.8	0.7	0.2	0.1	0.2	5.1	11	3532
MEAN NO DYS TSTMS	0.5	0.4	0.2	0.0	0.3	0.2	0.5	0.2	0.1	0.1	0.4	0.5	3.4	30	-148
P FREQ WND SPD = DR GTR 17 KTS	39.0	31.9	28.5	27.5	20.7	19.1	15.4	17.1	20.1	29.8	29.8	34.7	26.1	11	14184
P FREQ WND SPD = DR GTR 28 KTS	15.1	10.0	7.4	5.9	3.0	2.0	1.2	1.3	4.1	9.2	9.7	12.2	6.8	11	14184
P FREQ LES 5000 FT A/D LES 5 MI	46.7	47.3	40.5	40.6	34.8	40.5	50.7	43.6	43.7	47.9	44.0	45.0	43.8	11	13808
P FREQ LES 1500 FT A/D LES 3 MI														11	3279
FOR 00-02 LST	18.5	14.4	13.8	14.2	15.8	17.5	24.0	18.3	16.1	16.4	15.5	17.8	16.9	0	0
03-05 LST														11	3572
06-08 LST	15.5	13.0	15.1	10.9	13.5	14.4	21.5	20.9	15.3	13.9	15.4	18.4	15.7	0	0
09-11 LST														11	3614
12-14 LST	17.3	14.2	12.1	14.4	11.8	14.1	16.3	17.5	12.8	14.7	14.7	15.3	14.6	0	0
15-17 LST														11	3619
18-20 LST	18.6	17.0	15.7	12.3	9.9	13.1	17.9	17.5	11.1	19.1	16.1	16.6	15.4	0	0
21-23 LST														0	0
P FREQ LES 300 FT A/D LES 1 MI														11	3279
FOR 00-02 LST	0.0	0.0	1.1	0.0	1.1	1.5	1.5	1.8	1.1	0.4	0.0	0.0	0.7	0	0
03-05 LST														11	3572
06-08 LST	0.7	0.7	1.0	0.4	1.3	1.0	0.3	3.0	2.0	0.3	0.3	0.3	0.9	0	0
09-11 LST														11	3614
12-14 LST	0.3	0.0	0.0	0.3	1.0	0.7	0.3	0.6	0.3	0.0	0.0	0.3	0.3	0	0
15-17 LST														11	3619
18-20 LST	0.0	0.0	1.0	0.0	1.0	1.0	0.3	0.3	0.3	0.6	0.3	0.3	0.4	0	0
21-23 LST														0	0

STORNOWAY, UNITED KINGDOM

MEAN NUMBER OF DAYS

PARAMETER DESCRIPTION		JAN	FEB	MAR	APR	MAY	JUN	JUL	AUG	SEP	OCT	NOV	DEC	ANN	POR (YRS)	NO. OBS
CIG = GTR 1000 FT AND VSBY = GTR 3 MI	00 LST	29.0	26.6	29.7	28.2	28.6	27.6	28.0	28.6	28.1	29.1	28.5	29.2	341.2	11	3279
	06 LST	28.9	26.8	29.4	28.9	29.0	27.9	28.4	27.3	27.3	29.9	28.9	28.9	341.6	11	3571
	12 LST	28.7	26.8	30.2	28.5	29.6	28.4	29.5	28.4	28.8	28.9	28.6	29.4	343.8	11	3614
	18 LST	28.9	26.3	28.6	28.5	29.6	28.6	29.2	28.9	29.1	28.7	28.4	29.3	344.1	11	3619
CIG = GTR 2000 FT AND VSBY = GTR 3 MI W/SFC WND LES 10 KTS	00 LST	11.7	10.7	14.0	16.6	18.1	17.1	16.2	18.2	16.2	14.0	14.5	13.5	180.8	11	3278
	06 LST	12.5	13.0	14.2	13.8	16.9	16.3	14.1	16.6	16.9	13.5	14.2	13.0	179.0	11	3570
	12 LST	11.1	10.1	12.4	10.6	13.9	11.7	12.2	13.3	14.5	12.0	12.4	12.6	146.8	11	3614
	18 LST	11.0	12.0	13.6	11.1	12.7	11.4	13.2	13.1	16.6	13.5	13.0	12.9	154.1	11	3617
SFC WND = GTR 17 KTS AND NO PRECIP.	00 LST	5.4	4.7	4.9	2.8	2.7	1.1	1.3	2.1	2.5	3.1	4.7	5.8	41.1	11	3448
	06 LST	5.4	3.8	3.8	3.3	2.9	2.6	1.8	2.1	2.0	1.6	3.7	4.7	37.7	11	3577
	12 LST	5.5	4.8	5.7	4.9	5.6	4.9	3.8	3.3	3.2	4.4	4.3	5.7	55.1	11	3612
	18 LST	5.8	3.4	3.4	5.8	5.3	5.0	3.5	3.2	2.5	2.6	4.2	5.1	49.8	11	3615
SFC WND 4-10 KTS AND TMP 33-89 DEG F AND NO PRECIP.	00 LST	7.1	7.1	7.6	10.5	10.9	10.0	10.7	10.3	9.0	7.7	8.9	8.2	108.0	11	3247
	06 LST	6.5	6.3	7.7	9.1	11.1	10.3	10.0	11.1	8.8	8.7	7.9	7.1	104.6	11	3571
	12 LST	6.8	6.7	8.2	8.6	10.6	10.1	10.9	11.3	9.0	7.5	7.3	7.6	104.6	11	3609
	18 LST	6.2	7.0	8.5	9.4	9.2	9.1	11.0	10.3	10.2	7.4	7.1	6.8	102.2	11	3611
SKY COVER LES 3/10 AND VSBY = GTR 3 MI	00 LST	3.7	4.2	6.5	5.1	6.3	4.3	2.7	4.9	4.2	2.7	5.2	5.0	54.8	11	3573
	06 LST	3.4	1.9	2.1	2.2	2.9	3.2	1.4	2.1	1.5	1.0	2.7	4.4	28.8	11	3585
	12 LST	1.3	1.5	2.0	1.5	3.9	3.2	1.2	1.7	1.7	0.7	1.4	1.6	21.7	11	3619
	18 LST	1.6	1.6	2.3	1.8	3.6	3.0	1.3	1.7	2.0	1.0	2.8	3.3	26.0	11	3626
CIG = GTR 2500 FT AND VSBY = GTR 3 MI	00 LST	20.2	19.8	22.2	21.3	21.5	20.2	16.3	20.2	19.6	20.9	20.9	20.0	243.1	11	3279
	06 LST	21.8	19.4	21.4	21.8	22.5	21.1	18.3	20.1	21.5	21.8	20.2	20.4	250.3	11	3571
	12 LST	20.4	18.8	22.3	21.2	23.4	21.2	20.1	20.6	21.3	21.8	21.2	21.6	253.9	11	3614
	18 LST	19.5	18.3	22.1	21.4	24.9	21.2	20.0	20.7	22.8	20.3	20.5	20.8	252.5	11	3619
CIG = GTR 5000 FT AND VSBY = GTR 3 MI	00 LST	17.6	16.4	19.9	18.9	19.2	18.2	13.8	17.8	16.5	17.6	18.2	17.7	211.8	11	3279
	06 LST	19.1	15.3	18.8	18.3	19.9	18.2	14.9	17.5	17.4	17.1	16.6	17.7	210.8	11	3571
	12 LST	17.0	15.4	19.8	18.3	20.4	18.5	16.6	18.0	17.0	15.6	17.2	18.0	211.8	11	3614
	18 LST	15.7	15.3	19.6	18.1	22.9	19.0	17.3	18.9	19.3	16.5	16.5	17.5	216.6	11	3619
CIG = GTR 10000 FT AND VSBY = GTR 3 MI	00 LST	17.6	16.4	19.9	18.9	19.2	18.2	13.8	17.8	16.4	17.6	18.2	17.7	211.7	11	3279
	06 LST	19.1	15.3	18.8	18.3	19.8	18.2	14.7	17.5	17.4	17.1	16.6	17.7	210.5	11	3571
	12 LST	17.0	15.4	19.8	18.3	20.4	18.5	16.6	18.0	17.0	15.6	17.2	18.0	211.8	11	3614
	18 LST	15.7	15.3	19.6	18.1	22.9	19.0	17.1	18.9	19.3	16.5	16.5	17.5	216.4	11	3619

PORT ELLEN, UNITED KINGDOM

STA NO. 03105 (IN AREA NUMBER 01)

LATITUDE 5540N

LONGITUDE 00615W

ELEVATION(FT) 00058

PARAMETER DESCRIPTION	JAN	FEB	MAR	APR	MAY	JUN	JUL	AUG	SEP	OCT	NOV	DEC	ANN	PDR (YRS)	NO. OBS
ABS MAX TMP (F)	57	59	63	69	73	81	80	80	84	73	62	62	84	65	-3980
MEAN MAX TMP (F)	45	45	48	50	54	58	61	61	59	54	49	46	53	30	-3980
MEAN MIN TMP (F)	39	39	40	42	45	49	53	53	51	47	42	40	45	30	-3980
ABS MIN TMP (F)	21	20	23	23	31	38	40	41	36	32	27	25	20	65	-3980
MEAN NO DYS TMP = DR GTR 90(F)	0.0	0.0	0.0	0.0	0.0	0.0	0.0	0.0	0.0	0.0	0.0	0.0	0.0	11	-3980
MEAN NO DYS TMP = DR LES 32(F)	1.9	2.0	1.4	0.2	0.0	0.0	0.0	0.0	0.0	0.0	0.0	0.0	0.0	11	-3980
MEAN NO DYS TMP = DR LES 0(F)	0.0	0.0	0.0	0.0	0.0	0.0	0.0	0.0	0.0	0.0	0.3	1.7	7.5	11	-3980
MEAN DEW PT TMP (F)	40	40	41	43	46	51	54	55	52	48	44	41	46	11	-3980
MEAN REL HUM (PCT)	90	90	89	87	86	86	87	88	87	88	89	89	88	20	-3980
MEAN PRESS ALT (FT)	156	131	112	88	13	17	49	94	61	120	164	216	102	0	-50
MEAN PRECIP (IN)	2.60	2.40	2.32	1.97	1.97	2.13	2.84	3.54	2.64	2.95	3.27	3.35	32.0	35	-3980
MEAN SNOW FALL (IN)					0.0	0.0	0.0	0.0	0.0	0.0				65	-29
MEAN NO DYS PRCP = DR GTR 0.1 IN	7.7	7.3	6.4	5.9	5.9	5.9	7.2	8.2	6.8	7.3	7.7	9.0	85.3	35	-29
MEAN NO DYS SNFL = DR GTR 1.5 IN					0.0	0.0	0.0	0.0	0.0	0.0				65	-29
MEAN NO DYS W/OCUR VSBY LES 1/2 MI	0.1	0.3	0.8	0.8	1.1	0.8	0.8	0.4	0.9	0.1	0.0	0.2	6.3	11	-3980
MEAN NO DYS TSTMS	0.5	0.2	0.2	0.2	0.5	0.9	0.8	0.7	0.3	0.1	0.5	0.3	5.2	47	-3980
P FREQ WND SPD = DR GTR 17 KTS	33.2	29.5	21.9	20.6	13.2	10.9	10.2	11.5	16.7	36.0	28.6	28.2	21.7	11	-3980
P FREQ WND SPD = DR GTR 28 KTS	4.4	4.6	1.1	1.5	0.1	0.4	0.1	0.2	1.5	5.6	3.8	4.6	2.3	11	-3980
P FREQ LES 5000 FT A/D LES 5 MI	54.1	61.9	54.7	49.5	45.7	51.2	57.2	55.5	53.3	61.4	57.7	56.5	54.9	11	-3980
P FREQ LES 1500 FT A/D LES 3 MI															
FOR 00-02 LST	28.4	30.2	24.6	20.9	16.7	25.0	28.9	25.9	24.4	28.2	26.8	28.7	25.7	11	-3980
03-05 LST														0	0
06-08 LST	28.2	34.0	29.4	25.8	26.4	27.1	35.1	31.3	27.9	34.1	30.0	27.3	29.7	11	-3980
09-11 LST														0	0
12-14 LST	31.0	28.8	27.0	22.9	19.9	23.4	26.5	23.6	23.9	30.8	26.4	25.6	26.0	11	-3980
15-17 LST														0	0
18-20 LST	30.6	31.0	24.5	20.8	20.3	20.7	29.5	28.1	24.6	30.2	27.3	30.3	26.5	11	-3980
21-23 LST														0	0
P FREQ LES 300 FT A/D LES 1 MI															
FOR 00-02 LST	0.6	1.1	2.0	1.7	1.3	2.7	3.9	0.6	2.4	1.3	0.3	1.0	1.6	11	-3980
03-05 LST														0	0
06-08 LST	1.0	1.8	2.0	1.7	1.3	2.0	2.9	1.0	2.4	2.6	1.3	1.6	1.8	11	-3980
09-11 LST														0	0
12-14 LST	1.0	0.4	1.6	0.7	1.3	1.3	0.3	0.6	0.7	2.3	0.3	1.0	1.0	11	-3980
15-17 LST														0	0
18-20 LST	1.0	0.4	2.0	0.3	2.3	1.7	1.3	1.6	1.3	1.3	0.3	1.0	1.2	11	-3980
21-23 LST														0	0

PORT ELLEN, UNITED KINGDOM

MEAN NUMBER OF DAYS

PARAMETER DESCRIPTION		JAN	FEB	MAR	APR	MAY	JUN	JUL	AUG	SEP	OCT	NOV	DEC	ANN	PDR (YRS)	NO. OBS
CIG = GTR 1000 FT AND VSBY = GTR 3 MI	00 LST	25.4	22.7	26.4	26.8	28.5	25.7	25.8	27.6	25.9	26.6	26.2	26.7	314.3	11	-3980
	06 LST	26.3	22.1	25.6	25.6	26.4	25.4	24.6	25.3	24.7	25.3	26.0	27.0	304.3	11	-3980
	12 LST	25.2	23.4	26.3	26.4	27.8	26.5	27.1	26.9	26.6	25.9	26.5	27.0	315.6	11	-3980
CIG = GTR 2000 FT AND VSBY = GTR 3 MI W/SFC WND LES 10 KTS	00 LST	9.1	9.0	13.1	13.4	17.9	15.3	13.8	14.3	13.7	7.7	9.1	8.8	145.2	11	-3980
	06 LST	8.6	8.2	10.9	11.7	12.3	13.1	10.9	12.7	13.0	6.7	8.4	9.1	125.6	11	-3980
	12 LST	8.0	7.1	8.9	10.5	12.9	12.8	11.6	11.6	11.4	6.9	7.8	7.9	117.4	11	-3980
SFC WND = GTR 17 KTS AND NO PRECIP.	00 LST	4.3	3.9	3.3	2.1	2.2	1.8	1.4	1.1	2.2	4.9	3.9	3.9	35.0	11	-3980
	06 LST	5.0	2.6	3.7	2.3	2.3	1.2	1.2	1.6	2.5	4.5	3.8	4.0	34.7	11	-3980
	12 LST	6.2	4.4	4.6	3.9	3.6	2.3	1.4	2.7	3.1	5.0	4.3	4.5	46.0	11	-3980
SFC WND 4-10 KTS AND TMP 33-89 DEG F AND NO PRECIP.	00 LST	5.8	7.0	10.4	9.5	9.7	9.2	8.6	10.2	8.4	6.8	6.9	7.0	99.5	11	-3980
	06 LST	6.6	7.2	9.0	9.3	11.1	11.3	9.6	10.0	10.1	6.9	6.3	7.9	105.3	11	-3980
	12 LST	5.4	7.5	9.6	11.8	12.1	12.1	10.5	12.1	11.6	6.0	7.3	8.0	114.0	11	-3980
SKY COVER LES 3/10 AND VSBY = GTR 3 MI	00 LST	7.1	5.3	7.2	8.6	10.2	6.8	4.4	6.3	7.0	3.8	5.9	5.9	78.5	11	-3980
	06 LST	5.9	3.8	3.7	4.7	5.5	4.7	2.7	2.7	2.8	2.2	4.4	5.8	48.9	11	-3980
	12 LST	2.6	2.9	4.1	5.1	6.7	3.8	2.7	2.9	4.2	1.5	3.2	2.9	42.6	11	-3980
CIG = GTR 2500 FT AND VSBY = GTR 3 MI	00 LST	18.1	15.3	18.4	19.1	21.3	17.8	16.3	16.0	17.4	16.0	16.3	15.9	207.9	11	-3980
	06 LST	16.9	13.8	16.4	16.9	17.6	16.5	14.1	16.0	16.5	14.4	14.6	16.1	189.8	11	-3980
	12 LST	16.0	14.6	17.6	18.2	19.7	17.8	16.8	17.9	17.3	15.0	16.6	16.6	204.1	11	-3980
CIG = GTR 6000 FT AND VSBY = GTR 3 MI	00 LST	16.7	12.9	16.1	16.8	19.0	14.9	13.0	13.1	14.2	13.0	13.7	14.1	177.5	11	-3980
	06 LST	14.5	11.2	14.0	14.0	15.0	14.4	12.2	13.3	13.8	12.1	12.5	13.2	160.2	11	-3980
	12 LST	14.0	11.5	16.0	16.5	17.7	15.8	14.7	15.6	15.1	12.3	14.6	14.2	178.0	11	-3980
CIG = GTR 10000 FT AND VSBY = GTR 3 MI	00 LST	16.7	12.9	16.1	16.8	19.0	14.9	13.0	13.1	14.2	13.0	13.7	14.1	177.5	11	-3980
	06 LST	14.5	11.2	14.0	14.0	15.0	14.4	12.2	13.3	13.8	12.1	12.5	13.2	160.2	11	-3980
	12 LST	14.0	11.5	16.0	16.5	17.7	15.8	14.7	15.6	15.1	12.3	14.5	14.2	177.9	11	-3980
	18 LST	13.9	11.6	14.4	16.1	18.2	16.8	13.6	16.0	14.6	11.9	12.8	14.2	174.1	11	-3980

BALLYKELLY, UNITED KINGDOM

STA NO. 03908 (IN AREA NUMBER 01)

LATITUDE 5503N

LONGITUDE 00700W

ELEVATION(FT) 00013

PARAMETER DESCRIPTION	JAN	FEB	MAR	APR	MAY	JUN	JUL	AUG	SEP	OCT	NOV	DEC	ANN	POR (YRS)	NO. OBS
ABS MAX TMP (F)	56	57	67	69	77	83	85	82	76	69	61	58	85	30	-3917
MEAN MAX TMP (F)	43	44	49	53	59	63	65	65	61	55	48	45	54	30	-3917
MEAN MIN TMP (F)	35	35	37	39	43	48	52	51	49	44	39	37	42	30	-3917
ABS MIN TMP (F)	9	11	10	24	26	30	36	34	28	24	21	13	9	30	-3917
MEAN NO DYS TMP = DR GTR 90(F)	0.0	0.0	0.0	0.0	0.0	0.0	0.0	0.0	0.0	0.0	0.0	0.0	0.0	10	-3917
MEAN NO DYS TMP = DR LES 32(F)	8.5	7.6	7.3	4.9	0.9	0.1	0.0	0.0	0.2	1.6	4.4	6.8	42.3	10	-3917
MEAN NO DYS TMP = DR LES 0(F)	0.0	0.0	0.0	0.0	0.0	0.0	0.0	0.0	0.0	0.0	0.0	0.0	0.0	10	-3917
MEAN DEW PT TMP (F)	39	39	41	43	46	49	54	55	56	47	44	40	46	0	-50
MEAN REL HUM (PCT)	90	85	81	76	73	76	79	82	83	86	89	90	83	14	-3917
MEAN PRESS ALT (FT)	93	72	58	40	-35	-32	-1	44	7	62	108	154	48	0	-50
MEAN PRECIP (IN)	3.20	2.10	1.90	1.90	2.10	2.70	3.60	3.20	3.20	3.30	2.90	3.60	33.7	30	-3917
MEAN SNOW FALL (IN)						0.0	0.0	0.0						30	-29
MEAN NO DYS PRCP = DR GTR 0.1 IN	8.8	6.6	5.8	5.8	6.1	7.0	8.3	7.7	7.7	7.8	7.2	9.3	88.1	30	-29
MEAN NO DYS SNFL = DR GTR 1.5 IN						0.0	0.0	0.0						30	-29
MEAN NO DYS W/OCUR VSBY LES 1/2 MI														0	0
MEAN NO DYS TSTMS														0	0
P FREQ WND SPD = DR GTR 17 KTS														0	0
P FREQ WND SPD = DR GTR 28 KTS														0	0
P FREQ LES 5000 FT A/D LES 5 MI	60.4	65.7	60.4	58.2	53.6	56.1	67.4	57.7	58.8	62.8	63.7	64.6	60.8	10	-3917
P FREQ LES 1500 FT A/D LES 3 MI														0	0
FOR 00-02 LST														0	0
03-05 LST														0	0
06-08 LST	36.2	41.8	35.5	33.0	33.8	37.7	48.4	45.9	42.6	40.7	37.7	29.7	39.4	10	-3917
09-11 LST														0	0
12-14 LST	39.0	37.4	30.5	26.4	18.6	20.4	26.9	25.2	24.2	33.5	28.7	36.9	29.0	10	-3917
15-17 LST														0	0
18-20 LST	36.5	28.0	23.9	18.7	12.7	16.1	24.4	18.2	21.1	31.0	31.6	35.8	24.8	10	-3917
21-23 LST														0	0
P FREQ LES 300 FT A/D LES 1 MI														0	0
FOR 00-02 LST														0	0
03-05 LST														0	0
06-08 LST	8.1	6.4	5.0	3.7	3.6	2.4	2.6	5.5	5.5	3.3	6.0	4.8	4.7	10	-3917
09-11 LST														0	0
12-14 LST	4.4	3.5	1.3	0.7	0.0	0.3	0.6	1.3	1.0	2.2	3.0	4.8	1.9	10	-3917
15-17 LST														0	0
18-20 LST	3.3	2.0	1.0	0.3	0.0	0.3	0.3	0.6	1.7	1.4	4.1	3.6	1.6	10	-3917
21-23 LST														0	0

BALLYKELLY, UNITED KINGDOM
MEAN NUMBER OF DAYS

PARAMETER DESCRIPTION		JAN	FEB	MAR	APR	MAY	JUN	JUL	AUG	SEP	OCT	NOV	DEC	ANN	PDR (YRS)	NO. Q85
CIG = GTR 1000 FT AND VSBY = GTR 3 MI	00 LST														0	0
	06 LST	23.3	19.4	22.4	21.8	23.4	21.2	18.7	18.1	18.8	21.5	22.1	21.4	252.1	10	-3917
	12 LST	21.7	20.6	24.6	25.3	28.1	26.2	26.7	26.5	25.0	23.9	24.3	22.1	295.0	10	-3917
	18 LST	23.3	23.0	26.6	26.4	28.8	26.7	26.5	27.3	25.7	24.7	23.9	22.7	305.6	10	-3917
CIG = GTR 2000 FT AND VSBY = GTR 3 MI W/SFC WND LES 10 KTS	00 LST														0	0
	06 LST	10.8	9.8	13.1	15.4	15.2	13.1	12.5	13.7	13.6	10.8	12.0	10.8	150.8	10	-3917
	12 LST	9.0	6.2	8.8	9.4	14.5	14.6	12.1	14.7	13.3	9.8	12.1	10.6	135.1	10	-3917
	18 LST	11.5	12.0	13.8	13.0	16.7	17.2	15.7	19.8	17.8	13.2	13.0	11.4	175.1	10	-3917
SFC WND = GTR 17 KTS AND NO PRECIP.	00 LST														0	0
	06 LST	3.3	2.1	1.6	1.3	0.7	0.7	0.7	0.3	1.0	2.0	1.6	2.1	17.4	10	-3917
	12 LST	4.6	4.0	3.7	3.0	1.7	1.6	1.5	1.2	1.5	2.4	2.2	2.8	30.2	10	-3917
	18 LST	2.6	2.7	2.1	3.1	1.9	0.8	0.9	0.6	0.6	0.6	2.2	1.6	19.7	10	-3917
SFC WND 4-10 KTS AND TMP 33-89 DFG F AND NO PRECIP.	00 LST														0	0
	06 LST	8.3	7.0	9.9	12.1	12.7	13.2	12.5	12.0	11.0	10.0	10.6	8.1	127.4	10	-3917
	12 LST	8.0	7.2	7.6	9.3	10.9	11.4	9.3	12.7	11.8	8.3	9.4	9.5	115.4	10	-3917
	18 LST	8.8	9.9	10.5	10.8	11.9	13.2	11.3	13.5	11.6	9.7	10.9	10.1	132.2	10	-3917
SKY COVER LES 3/10 AND VSBY = GTR 3 MI	00 LST														0	0
	06 LST	7.8	4.2	4.5	6.0	4.2	5.2	2.5	3.1	4.5	5.1	5.4	6.2	58.7	10	-3917
	12 LST	3.5	3.4	2.4	2.2	3.6	4.2	1.9	2.9	3.2	2.2	4.3	4.3	38.1	10	-3917
	18 LST	4.6	5.6	6.2	5.7	6.7	5.8	2.7	4.4	5.1	4.3	6.5	7.0	64.6	10	-3917
CIG = GTR 2500 FT AND VSBY = GTR 3 MI	00 LST														0	0
	06 LST	15.3	11.8	15.9	17.2	16.7	15.3	12.5	14.6	14.2	13.9	13.1	14.2	174.7	10	-3917
	12 LST	14.9	12.7	15.9	15.8	18.9	17.3	14.8	16.7	17.7	14.8	16.7	14.9	191.1	10	-3917
	18 LST	14.6	15.5	19.0	19.5	23.3	20.6	16.9	20.8	19.8	16.2	15.4	15.1	216.7	10	-3917
CIG = GTR 6000 FT AND VSBY = GTR 3 MI	00 LST														0	0
	06 LST	13.6	9.4	13.5	14.2	13.5	13.3	10.1	12.1	11.2	12.0	10.4	11.7	145.0	10	-3917
	12 LST	13.3	10.1	13.0	10.2	14.2	12.7	10.0	13.2	13.1	12.2	13.6	11.8	147.4	10	-3917
	18 LST	12.4	11.9	15.5	14.5	19.3	16.7	12.0	15.9	15.8	12.4	12.1	12.2	170.7	10	-3917
CIG = GTR 10000 FT AND VSBY = GTR 3 MI	00 LST														0	0
	06 LST	13.6	9.4	13.5	14.1	13.4	13.2	10.1	12.0	11.0	12.0	10.4	11.7	144.4	10	-3917
	12 LST	13.3	10.1	13.0	10.2	14.1	12.6	10.0	13.2	13.1	12.2	13.5	11.8	147.1	10	-3917
	18 LST	12.3	11.9	15.2	14.2	19.2	16.6	12.0	15.7	15.7	12.4	12.1	12.2	169.5	10	-3917

ALDERGROVE, UNITED KINGDOM

STA NO. 03917 (IN AREA NUMBER 01)

LATITUDE 5439N

LONGITUDE 00613W

ELEVATION(FT) 00269

PARAMETER DESCRIPTION	JAN	FEB	MAR	APR	MAY	JUN	JUL	AUG	SEP	OCT	NOV	DEC	ANN	POR (YRS)	NO. OBS
ABS MAX TMP (F)	56	57	67	69	77	83	85	82	76	69	61	58	85	30	-328
MEAN MAX TMP (F)	43	44	49	53	59	63	65	65	61	55	48	45	54	30	-28
MEAN MIN TMP (F)	35	35	37	39	43	48	52	51	49	44	39	37	42	30	-28
ABS MIN TMP (F)	9	11	10	24	26	30	36	34	28	24	21	13	9	30	-328
MEAN NO DYS TMP = DR GTR 90(F)	0.0	0.0	0.0	0.0	0.0	0.0	0.0	0.0	0.0	0.0	0.0	0.0	0.0	10	3469
MEAN NO DYS TMP = DR LES 32(F)	8.5	7.6	7.3	4.9	0.9	0.1	0.0	0.0	0.2	1.6	4.4	6.8	42.3	10	3475
MEAN NO DYS TMP = DR LES 0(F)	0.0	0.0	0.0	0.0	0.0	0.0	0.0	0.0	0.0	0.0	0.0	0.0	0.0	10	3475
MEAN DEW PT TMP (F)	38	38	38	40	44	50	54	55	51	45	40	39	44	0	-30
MEAN REL HUM (PCT)	90	85	81	76	73	76	79	82	83	86	89	90	83	14	-28
MEAN PRESS ALT (FT)	335	319	309	289	219	219	247	291	354	309	354	399	295	0	-30
MEAN PRECIP (IN)	3.20	2.10	1.90	1.90	2.10	2.70	3.60	3.20	3.20	3.30	2.90	3.60	33.7	30	-23
MEAN SNOW FALL (IN)						0.0	0.0	0.0						30	-29
MEAN NO DYS PRCP = DR GTR 0.1 IN	8.8	6.6	5.8	5.8	6.1	7.0	8.3	7.7	7.7	7.8	7.2	9.3	88.1	30	-29
MEAN NO DYS SNFL = DR GTR 1.5 IN						0.0	0.0	0.0						30	-29
MEAN NO DYS W/OCUR VSBY LES 1/2 MI														0	0
MEAN NO DYS TSTMS														0	0
P FREQ WND SPD = DR GTR 17 KTS														0	0
P FREQ WND SPD = DR GTR 28 KTS														0	0
P FREQ LES 5000 FT A/D LES 5 MI	60.4	65.7	60.4	58.2	53.6	56.1	67.4	57.7	58.8	62.8	63.7	64.6	60.8	10	10136
P FREQ LES 1500 FT A/D LES 3 MI														0	0
FDR 00-02 LST														0	0
03-05 LST														0	0
06-08 LST	36.2	41.8	35.5	33.0	33.8	37.7	48.4	45.9	42.6	40.7	37.7	39.7	39.4	10	3432
09-11 LST														0	0
12-14 LST	39.0	37.4	30.5	26.4	18.6	20.4	26.9	25.2	24.2	33.5	28.7	36.9	29.0	10	3465
15-17 LST														0	0
18-20 LST	36.5	28.0	23.9	18.7	12.7	16.1	24.4	18.2	21.1	31.0	31.6	35.8	24.8	10	3464
21-23 LST														0	0
P FREQ LES 300 FT A/D LES 1 MI														0	0
FDR 00-02 LST														0	0
03-05 LST														0	0
06-08 LST	8.1	6.4	5.0	3.7	3.6	2.4	2.6	5.5	5.5	3.3	6.0	4.8	4.7	10	3432
09-11 LST														0	0
12-14 LST	4.4	3.5	1.3	0.7	0.0	0.3	0.6	1.3	1.0	2.2	3.0	4.8	1.9	10	3465
15-17 LST														0	0
18-20 LST	3.3	2.0	1.0	0.3	0.0	0.3	0.3	0.6	1.7	1.4	4.1	3.6	1.6	10	3464
21-23 LST														0	0

ALDERGROVE, UNITED KINGDOM

MEAN NUMBER OF DAYS

PARAMETER DESCRIPTION		JAN	FEB	MAR	APR	MAY	JUN	JUL	AUG	SEP	OCT	NOV	DEC	ANN	PDR (YRS)	NO. OBS
CIG = GTR 1000 FT AND VSBY = GTR 3 MI	00 LST														0	0
	06 LST	23.3	19.4	22.4	21.8	23.4	21.2	18.7	18.1	18.8	21.5	22.1	21.4	252.1	10	3431
	12 LST	21.7	20.6	24.6	25.3	28.1	26.2	26.7	26.5	25.0	23.9	24.3	22.1	295.0	10	3465
	18 LST	23.3	23.0	26.6	26.4	28.8	26.7	26.5	27.3	25.7	24.7	23.9	22.7	305.6	10	3464
CIG = GTR 2000 FT AND VSBY = GTR 3 MI W/SFC WND LES 10 KTS	00 LST														0	0
	06 LST	10.8	9.8	13.1	15.4	15.2	13.1	12.5	13.7	13.6	10.8	12.0	10.8	150.8	10	3431
	12 LST	9.0	6.2	8.8	9.4	14.5	14.6	12.1	14.7	13.3	9.8	12.1	10.6	135.1	10	3464
	18 LST	11.5	12.0	13.8	13.0	16.7	17.2	15.7	19.8	17.8	13.2	13.0	11.4	175.1	10	3464
SFC WND = GTR 17 KTS AND NO PRECIP.	00 LST														0	0
	06 LST	3.3	2.1	1.6	1.3	0.7	0.7	0.7	0.3	1.0	2.0	1.6	2.1	17.4	10	3476
	12 LST	4.6	4.0	3.7	3.0	1.7	1.6	1.5	1.2	1.5	2.4	2.2	2.8	30.2	10	3479
	18 LST	2.6	2.7	2.1	3.1	1.9	0.8	0.9	0.6	0.6	0.6	2.2	1.6	19.7	10	3484
SFC WND 4-10 KTS AND TMP 33-89 DEG F AND NO PRECIP.	00 LST														0	0
	06 LST	8.3	7.0	9.9	12.1	12.7	13.2	12.5	12.0	11.0	10.0	10.6	8.1	127.4	10	3473
	12 LST	8.0	7.2	7.6	9.3	10.9	11.4	9.3	12.7	11.8	8.3	9.4	9.5	115.4	10	3474
	18 LST	8.8	9.9	10.5	10.8	11.9	13.2	11.3	13.5	11.6	9.7	10.9	10.1	132.2	10	3480
SKY COVER LES 3/10 AND VSBY = GTR 3 MI	00 LST														0	0
	06 LST	7.8	4.2	4.5	6.0	4.2	5.2	2.5	3.1	4.5	5.1	5.4	6.2	58.7	10	3475
	12 LST	3.5	3.4	2.4	2.2	3.6	4.2	1.9	2.9	3.2	2.2	4.3	4.3	38.1	10	3488
	18 LST	4.6	5.6	6.2	5.7	6.7	5.8	2.7	4.4	5.1	4.3	6.5	7.0	64.6	10	3485
CIG = GTR 2500 FT AND VSBY = GTR 3 MI	00 LST														0	0
	06 LST	15.3	11.8	15.9	17.2	16.7	15.3	12.5	14.6	14.2	13.9	13.1	14.2	174.7	10	3431
	12 LST	14.9	12.7	15.9	15.8	18.9	17.3	14.8	16.7	17.7	14.8	16.7	14.9	191.1	10	3465
	18 LST	14.6	15.5	19.0	19.5	23.3	20.6	16.9	20.8	19.8	16.2	15.4	15.1	216.7	10	3464
CIG = GTR 6000 FT AND VSBY = GTR 3 MI	00 LST														0	0
	06 LST	13.6	9.4	13.5	14.2	13.5	13.3	10.1	12.1	11.2	12.0	10.4	11.7	145.0	10	3431
	12 LST	13.3	10.1	13.0	10.2	14.2	12.7	10.0	13.2	13.1	12.2	13.6	11.8	147.4	10	3465
	18 LST	12.4	11.9	15.5	14.5	19.3	16.7	12.0	15.9	15.8	12.4	12.1	12.2	170.7	10	3464
CIG = GTR 10000 FT AND VSBY = GTR 3 MI	00 LST														0	0
	06 LST	13.6	9.4	13.5	14.1	13.4	13.2	10.1	12.0	11.0	12.0	10.4	11.7	144.4	10	3431
	12 LST	13.3	10.1	13.0	10.2	14.1	12.6	10.0	13.2	13.1	12.2	13.5	11.8	147.1	10	3465
	18 LST	12.3	11.9	15.2	14.2	19.2	16.6	12.0	15.7	15.7	12.4	12.1	12.2	169.5	10	3464

BELFAST/SYDENHAM, UNITED KINGDOM

STA NO. 03924 (IN AREA NUMBER 01)

LATITUDE 5436N

LONGITUDE 00552W

ELEVATION(FT) 00024

PARAMETER DESCRIPTION	JAN	FEB	MAR	APR	MAY	JUN	JUL	AUG	SEP	OCT	NOV	DEC	ANN	PDR (YRS)	NO. OBS
ABS MAX TMP (F)	56	57	67	69	77	83	85	82	76	69	61	58	85	30	-3917
MEAN MAX TMP (F)	43	44	49	53	59	63	65	65	61	55	48	45	54	30	-3917
MEAN MIN TMP (F)	35	35	37	39	42	48	52	51	49	44	39	37	42	30	-3917
ABS MIN TMP (F)	9	11	10	24	26	30	36	34	28	24	21	13	9	30	-3917
MEAN NO DYS TMP = DR GTR 90(F)	0.0	0.0	0.0	0.0	0.0	0.0	0.0	0.0	0.0	0.0	0.0	0.0	0.0	10	-3917
MEAN NO DYS TMP = DR LES 32(F)	8.5	7.6	7.3	4.9	0.9	0.1	0.0	0.0	0.2	1.6	4.4	6.8	42.3	10	-3917
MEAN NO DYS TMP = DR LES 0(F)	0.0	0.0	0.0	0.0	0.0	0.0	0.0	0.0	0.0	0.0	0.0	0.0	0.0	10	-3917
MEAN DEW PT TMP (F)	39	37	39	42	44	50	55	54	53	45	41	40	45	0	-50
MEAN REL HUM (PCT)	90	85	81	76	73	76	79	82	83	86	89	90	83	14	-3917
MEAN PRESS ALT (FT)	87	73	63	42	-25	-26	0	44	8	63	108	152	49	0	-50
MEAN PRECIP (IN)	4.13	2.83	2.37	2.39	2.53	2.41	3.37	3.45	3.29	3.94	3.61	3.94	38.3	35	-151
MEAN SNOW FALL (IN)						0.0	0.0	0.0						30	-29
MEAN NO DYS PRCP = DR GTR 0.1 IN	9.9	8.1	6.5	6.5	6.7	6.4	8.0	8.1	7.8	8.6	8.2	9.7	94.5	35	-29
MEAN NO DYS SNFL = DR GTR 1.5 IN						0.0	0.0	0.0						30	-29
MEAN NO DYS W/OCUR VSBY LES 1/2 MI														0	0
MEAN NO DYS TSTMS														0	0
P FREQ WND SPD = DR GTR 17 KTS														0	0
P FREQ WND SPD = DR GTR 28 KTS														0	0
P FREQ LES 5000 FT A/D LES 5 MI	60.4	65.7	60.4	58.2	53.6	56.1	67.4	57.7	58.8	62.8	63.7	64.6	60.8	10	-3917
P FREQ LES 1500 FT A/D LES 3 MI														0	0
FDR 00-02 LST														0	0
03-05 LST														0	0
06-08 LST	36.2	41.8	35.5	33.0	33.8	37.7	48.4	45.9	42.6	40.7	37.7	39.7	39.4	10	-3917
09-11 LST														0	0
12-14 LST	39.0	37.4	30.5	26.4	18.6	20.4	26.9	25.2	24.2	33.5	28.7	36.9	29.0	10	-3917
15-17 LST														0	0
18-20 LST	36.5	28.0	23.9	18.7	12.7	16.1	24.4	18.2	21.1	31.0	31.6	35.8	24.8	10	-3917
21-23 LST														0	0
P FREQ LES 300 FT A/D LES 1 MI														0	0
FDR 00-02 LST														0	0
03-05 LST														0	0
06-08 LST	8.1	6.4	5.0	3.7	3.6	2.4	2.6	5.5	5.5	3.3	6.0	4.8	4.7	10	-3917
09-11 LST														0	0
12-14 LST	4.4	3.5	1.3	0.7	0.0	0.3	0.6	1.3	1.0	2.2	3.0	4.8	1.9	10	-3917
15-17 LST														0	0
18-20 LST	3.3	2.0	1.0	0.3	0.0	0.3	0.3	0.6	1.7	1.4	4.1	3.6	1.6	10	-3917
21-23 LST														0	0

BELFAST/SYDENHAM, UNITED KINGDOM

MEAN NUMBER OF DAYS

PARAMETER DESCRIPTION		JAN	FEB	MAR	APR	MAY	JUN	JUL	AUG	SEP	OCT	NOV	DEC	ANN	PDR (YRS)	NO. GBS
CIG = GTR 1000 FT AND VSBY = GTR 3 MI	00 LST														0	0
	06 LST	23.3	19.4	22.4	21.8	23.4	21.2	18.7	18.1	18.8	21.5	22.1	21.4	252.1	10	-3917
	12 LST	21.7	20.6	24.6	25.3	28.1	26.2	26.7	26.5	25.0	23.9	24.3	22.1	295.0	10	-3917
	18 LST	23.3	23.0	26.6	26.4	28.8	26.7	26.5	27.3	25.7	24.7	23.9	22.7	305.6	10	-3917
CIG = GTR 2000 FT AND VSBY = GTR 3 MI W/SFC WND LES 10 KTS	00 LST														0	0
	06 LST	10.8	9.8	13.1	15.4	15.2	13.1	12.5	13.7	13.6	10.8	12.0	10.8	150.8	10	-3917
	12 LST	9.0	6.2	8.8	9.4	14.5	14.6	12.1	14.7	13.3	9.8	12.1	10.6	135.1	10	-3917
	18 LST	11.5	12.0	13.8	13.0	16.7	17.2	15.7	19.8	17.8	13.2	13.0	11.4	175.1	10	-3917
SFC WND = GTR 17 KTS AND NO PRECIP.	00 LST														0	0
	06 LST	3.3	2.1	1.6	1.3	0.7	0.7	0.7	0.3	1.0	2.0	1.6	2.1	17.4	10	-3917
	12 LST	4.6	4.0	3.7	3.0	1.7	1.6	1.5	1.2	1.5	2.4	2.2	2.8	30.2	10	-3917
	18 LST	2.6	2.7	2.1	3.1	1.9	0.8	0.9	0.6	0.6	0.6	2.2	1.6	19.7	10	-3917
SFC WND 4-10 K ; AND TMP 33-89 DEG F AND NO PRECIP.	00 LST														0	0
	06 LST	8.3	7.0	9.9	12.1	12.7	13.2	12.5	12.0	11.0	10.0	10.6	8.1	127.4	10	-3917
	12 LST	8.0	7.2	7.6	9.3	10.9	11.4	9.3	12.7	11.8	8.3	9.4	9.5	115.4	10	-3917
	18 LST	8.8	9.9	10.5	10.8	11.9	13.2	11.3	13.5	11.6	9.7	10.9	10.1	132.2	10	-3917
SKY COVER LES 3/10 AND VSBY = GTR 3 MI	00 LST														0	0
	06 LST	7.8	4.2	4.5	6.0	4.2	5.2	2.5	3.1	4.5	5.1	5.4	6.2	58.7	10	-3917
	12 LST	3.5	3.4	2.4	2.2	3.6	4.2	1.9	2.9	3.2	2.2	4.3	4.3	38.1	10	-3917
	18 LST	4.6	5.6	6.2	5.7	6.7	5.8	2.7	4.4	5.1	4.3	6.5	7.0	64.6	10	-3917
CIG = GTR 2500 FT AND VSBY = GTR 3 MI	00 LST														0	0
	06 LST	15.3	11.8	15.9	17.2	16.7	15.3	12.5	14.6	14.2	13.9	13.1	14.2	174.7	10	-3917
	12 LST	14.9	12.7	15.9	15.8	18.9	17.3	14.8	16.7	17.7	14.8	16.7	14.9	191.1	10	-3917
	18 LST	14.6	15.5	19.0	19.5	23.3	20.6	16.9	20.8	19.8	16.2	15.4	15.1	216.7	10	-3917
CIG = GTR 6000 FT AND VSBY = GTR 3 MI	00 LST														0	0
	06 LST	13.6	9.4	13.5	14.2	13.5	13.3	10.1	12.1	11.2	12.0	10.4	11.7	145.0	10	-3917
	12 LST	13.3	10.1	13.0	10.2	14.2	12.7	10.0	13.2	13.1	12.2	13.6	11.8	147.4	10	-3917
	18 LST	12.4	11.9	15.5	14.5	19.3	16.7	12.0	15.9	15.8	12.4	12.1	12.2	170.7	10	-3917
CIG = GTR 10000 FT AND VSBY = GTR 3 MI	00 LST														0	0
	06 LST	13.6	9.4	13.5	14.1	13.4	13.2	10.1	12.0	11.0	12.0	10.4	11.7	144.4	10	-3917
	12 LST	13.3	10.1	13.0	10.2	14.1	12.6	10.0	13.2	13.1	12.2	13.5	11.8	147.1	10	-3917
	18 LST	12.3	11.9	15.2	14.2	19.2	16.6	12.0	15.7	15.7	12.4	12.1	12.2	169.5	10	-3917

NUTTS CORNER, UNITED KINGDOM

STA NO. 14261/ (IN AREA NUMBER 01)

LATITUDE 5438N

LONGITUDE 00609W

ELEVATION(FT) 00359

PARAMETER DESCRIPTION	JAN	FEB	MAR	APR	MAY	JUN	JUL	AUG	SEP	OCT	NOV	DEC	ANN	POR (YRS)	NO. OBS
ABS MAX TMP (F)	57	56	63	66	72	79	79	80	75	66	57	56	80	6	-34
MEAN MAX TMP (F)	42	42	47	54	57	62	65	64	60	55	48	45	53	5	-34
MEAN MIN TMP (F)	34	32	36	38	42	47	51	51	49	44	40	38	42	5	-34
ABS MIN TMP (F)	10	15	21	25	27	32	41	37	30	26	24	21	10	6	-34
MEAN NO DYS TMP = DR GTR 90(F)	0.0	0.0	0.0	0.0	0.0	0.0	0.0	0.0	0.0	0.0	0.0	0.0	0.0	5	-29
MEAN NO DYS TMP = DR LES 32(F)	8.5	7.6	7.3	4.9	0.9	0.1	0.0	0.0	0.0	0.0	0.0	0.0	0.0	10	-3917
MEAN NO DYS TMP = DR LES 0(F)	0.0	0.0	0.0	0.0	0.0	0.0	0.0	0.0	0.0	0.0	0.0	0.0	0.0	6	-29
MEAN DEW PT TMP (F)	35	34	38	40	43	48	52	53	51	46	41	39	43	5	-29
MEAN REL HUM (PCT)	90	89	88	80	79	81	83	85	87	89	90	91	86	5	-34
MEAN PRESS ALT (FT)														0	0
MEAN PRECIP (IN)	3.84	3.16	2.27	1.49	2.62	3.56	3.12	3.74	4.49	3.51	2.71	5.13	39.6	5	-34
MEAN SNOW FALL (IN)						0.0	0.0	0.0	0.0					6	-29
MEAN NO DYS PRCP = DR GTR 0.1 IN	9.6	8.7	6.4	4.9	6.8	8.2	7.6	8.4	9.1	8.1	6.9	10.6	95.3	5	-29
MEAN NO DYS SNFL = DR GTR 1.5 IN						0.0	0.0	0.0	0.0					6	-29
MEAN NO DYS W/OCUR VSBY LES 1/2 MI														0	0
MEAN NO DYS TSTMS	0.0	0.3	0.0	0.5	0.5	0.0	1.0	0.0	0.3	0.0	0.3	0.5	3.4	4	-34
P FREQ WND SPD = DR GTR 17 KTS														0	0
P FREQ WND SPD = DR GTR 28 KTS														0	0
P FREQ LES 5000 FT A/D LES 5 MI	60.4	65.7	60.4	58.2	53.6	56.1	67.4	57.7	58.8	62.8	63.7	64.6	60.8	10	-3917
P FREQ LES 1500 FT A/D LES 3 MI															
FOR 00-02 LST														0	0
03-05 LST														0	0
06-08 LST	36.2	41.8	35.5	33.0	33.8	37.7	48.4	45.7	42.6	40.7	37.7	39.7	39.4	10	-3917
09-11 LST														0	0
12-14 LST	39.0	37.4	30.5	26.4	18.6	20.4	26.9	25.2	24.2	33.5	28.7	36.9	29.0	10	-3917
15-17 LST														0	0
18-20 LST	36.5	28.0	23.9	18.7	12.7	16.1	24.4	18.2	21.1	31.0	31.6	35.8	24.8	10	-3917
21-23 LST														0	0
P FREQ LES 300 FT A/D LES 1 MI															
FOR 00-02 LST														0	0
03-05 LST														0	0
06-08 LST	8.1	6.4	5.0	3.7	3.6	2.4	2.6	5.5	5.5	3.3	6.0	4.8	4.7	10	-3917
09-11 LST														0	0
12-14 LST	4.4	3.5	1.3	0.7	0.0	0.3	0.6	1.3	1.0	2.2	3.0	4.8	1.9	10	-3917
15-17 LST														0	0
18-20 LST	3.3	2.0	1.0	0.3	0.0	0.3	0.3	0.6	1.7	1.4	4.1	3.6	1.6	10	-3917
21-23 LST														0	0

NUTTS CORNER, UNITED KINGDOM

MEAN NUMBER OF DAYS

PARAMETER DESCRIPTION		JAN	FEB	MAR	APR	MAY	JUN	JUL	AUG	SEP	OCT	NOV	DEC	ANN	PDR (YRS)	NO. OBS
CIG = GTR 1000 FT AND VSBY = GTR 3 MI	00 LST														0	0
	06 LST	23.3	19.4	22.4	21.8	23.4	21.2	18.7	19.1	18.8	21.5	22.1	21.4	252.1	10	-3917
	12 LST	21.7	20.6	24.6	25.3	28.1	26.2	26.7	26.5	25.0	23.9	24.3	22.1	295.0	10	-3917
	18 LST	23.3	23.0	26.6	26.4	28.8	26.7	26.5	27.3	25.7	24.7	23.9	22.7	305.6	10	-3917
CIG =GTR 2000 FT AND VSBY =GTR 3 MI W/SFC WND LES 10 KTS	00 LST														0	0
	06 LST	10.8	9.8	13.1	15.4	15.2	13.1	12.5	13.7	13.6	10.8	12.0	10.8	150.8	10	-3917
	12 LST	9.0	6.2	8.8	9.4	14.5	14.6	12.1	14.7	13.3	9.8	12.1	10.6	135.1	10	-3917
	18 LST	11.5	12.0	13.8	13.0	16.7	17.2	15.7	19.8	17.8	13.2	13.0	11.4	175.1	10	-3917
SFC WND = GTR 17 KTS AND NO PRECIP.	00 LST														0	0
	06 LST	3.3	2.1	1.6	1.3	0.7	0.7	0.7	0.3	1.0	2.0	1.3	2.1	17.4	10	-3917
	12 LST	4.6	4.0	3.7	3.0	1.7	1.6	1.5	1.2	1.5	2.4	2.2	2.8	30.2	10	-3917
	18 LST	2.6	2.7	2.1	3.1	1.9	0.8	0.9	0.6	0.6	0.6	2.2	1.6	19.7	10	-3917
SFC WND 4-10 KTS AND TMP 33-89 DEG F AND NO PRECIP.	00 LST														0	0
	06 LST	8.3	7.0	9.9	12.1	12.7	13.2	12.5	12.0	11.0	10.0	10.6	8.1	127.4	10	-3917
	12 LST	8.0	7.2	7.6	9.3	10.9	11.4	9.3	12.7	11.8	8.3	9.4	9.5	115.4	10	-3917
	18 LST	8.8	9.9	10.5	10.8	11.9	13.2	11.3	13.5	11.6	9.7	10.9	10.1	132.2	10	-3917
SKY COVER LES 3/10 AND VSBY = GTR 3 MI	00 LST														0	0
	06 LST	7.8	4.2	4.5	6.0	4.2	5.2	2.5	3.1	4.5	5.1	5.4	6.2	58.7	10	-3917
	12 LST	3.5	3.4	2.4	2.2	3.6	4.2	1.9	2.9	3.2	2.2	4.3	4.3	38.1	10	-3917
	18 LST	4.6	5.6	6.2	5.7	6.7	5.8	2.7	4.4	5.1	4.3	6.5	7.0	64.6	10	-3917
CIG = GTR 2500 FT AND VSBY = GTR 3 MI	00 LST														0	0
	06 LST	15.3	11.8	15.9	17.2	16.7	15.3	12.5	14.6	14.2	13.9	13.1	14.2	174.7	10	-3917
	12 LST	14.9	12.7	15.9	15.8	18.9	17.3	14.8	16.7	17.7	14.8	16.7	14.9	191.1	10	-3917
	18 LST	14.6	15.5	19.0	19.5	23.3	20.6	16.9	20.8	19.8	16.2	15.4	15.1	216.7	10	-3917
CIG = GTR 6000 FT AND VSBY = GTR 3 MI	00 LST														0	0
	06 LST	13.6	9.4	13.5	14.2	13.5	13.3	10.1	12.1	11.2	12.0	10.4	11.7	145.0	10	-3917
	12 LST	13.3	10.1	13.0	10.2	14.2	12.7	10.0	13.2	13.1	12.2	13.6	11.8	147.4	10	-3917
	18 LST	12.4	11.9	15.5	14.5	19.3	16.7	12.0	15.9	15.8	12.4	12.1	12.2	170.7	10	-3917
CIG = GTR 10000 FT AND VSBY = GTR 3 MI	00 LST														0	0
	06 LST	13.6	9.4	13.5	14.1	13.4	13.2	10.1	12.0	11.0	12.0	10.4	11.7	144.4	10	-3917
	12 LST	13.3	10.1	13.0	10.2	14.1	12.6	10.0	13.2	13.1	12.2	13.5	11.8	147.1	10	-3917
	18 LST	12.3	11.9	15.2	14.2	19.2	16.6	12.0	15.7	15.7	12.4	12.1	12.2	169.5	10	-3917

AREA 01

UNITED KINGDOM

NORTHERN IRELAND
BOUNDARIES

LATITUDE 5430N

LONGITUDE 00700W

PARAMETER DESCRIPTION		JAN	FEB	MAR	APR	MAY	JUN	JUL	AUG	SEP	OCT	NOV	DEC	ANN
MEAN MAX TMP (F)		43	43	48	52	57	61	64	63	59	54	48	45	53
MEAN MIN TMP (F)		35	35	37	39	43	47	51	51	49	44	40	38	42
LARGEST MEAN PRECIP(IN)		4.90	4.20	3.90	3.90	2.62	3.56	3.60	3.80	4.49	4.90	5.50	5.90	51.3
SMALLEST MEAN PRECIP(IN)		3.20	2.10	1.90	1.49	2.10	2.20	2.90	3.20	3.20	3.30	2.71	3.60	31.9
		MEAN NUMBER OF DAYS												
CIG = GTR 1000 FT AND VSBY = GTR 3 MI	00 LST	29.0	26.6	29.7	28.2	28.6	27.6	28.0	28.6	28.1	29.1	28.5	29.2	341.2
	06 LST	26.1	23.1	25.9	25.4	26.2	24.6	23.6	22.7	23.1	25.7	25.5	25.2	297.1
	12 LST	25.2	23.7	27.4	26.9	28.9	27.3	28.1	27.5	26.9	26.4	26.5	25.8	320.6
	18 LST	26.1	24.7	27.6	27.5	29.2	27.7	27.9	28.1	27.4	26.7	26.2	26.0	325.1
CIG = GTR 2000 FT AND VSBY = GTR 3 MI W/SFC WND LES 10 KTS	00 LST	11.7	10.7	14.0	16.6	18.1	17.1	16.2	18.2	16.2	14.0	14.5	13.5	180.8
	06 LST	11.7	11.4	13.7	15.6	16.1	14.7	13.3	15.2	15.3	13.2	13.1	11.9	165.2
	12 LST	10.1	8.2	10.6	10.0	14.2	13.2	12.2	14.0	13.9	10.9	12.3	11.6	141.2
	18 LST	11.3	12.0	13.7	12.1	14.7	14.3	14.5	16.5	17.2	13.4	13.0	12.2	164.9
SFC WND = GTR 17 KTS AND NO PRECIP.	00 LST	5.4	4.7	4.9	2.8	2.7	1.1	1.3	2.1	2.5	3.1	4.7	5.8	41.1
	06 LST	4.4	3.0	2.7	2.3	1.8	1.7	1.3	1.2	1.5	1.8	2.7	3.4	27.8
	12 LST	5.1	4.4	4.7	4.0	3.7	3.3	2.7	2.3	2.4	3.4	3.3	3.8	43.1
	18 LST	4.2	3.1	2.8	4.5	3.6	2.9	2.2	1.9	1.6	1.6	3.2	3.4	39.0
SFC WND 4-10 KTS AND TMP 33-89 DEG F AND NO PRECIP.	00 LST	7.1	7.1	7.6	10.5	10.9	10.0	10.7	10.3	9.0	7.7	8.9	8.2	108.0
	06 LST	7.4	6.7	8.8	10.6	11.9	11.8	11.3	11.6	9.9	9.4	9.3	7.6	116.3
	12 LST	7.4	7.0	7.9	9.0	10.8	10.8	10.1	12.0	10.4	7.9	8.4	8.6	110.3
	18 LST	7.5	8.5	9.5	10.1	10.6	11.2	11.2	11.9	10.9	8.6	9.0	8.5	117.5
SKY COVER LES 3/10 AND VSBY = GTR 3 MI	00 LST	3.7	4.2	6.5	5.1	6.3	4.3	2.7	4.9	4.2	2.7	5.2	5.0	54.8
	06 LST	5.6	3.1	3.3	4.1	3.6	4.2	2.0	2.6	3.0	3.1	4.1	5.3	44.0
	12 LST	2.4	2.5	2.2	1.9	3.8	3.7	1.6	2.3	2.5	1.5	2.9	3.0	30.3
	18 LST	3.1	3.6	4.3	3.8	5.2	4.4	2.0	3.1	3.6	2.7	4.7	5.2	45.7
CIG = GTR 2500 FT AND VSBY = GTR 3 MI	00 LST	20.2	19.8	22.2	21.3	21.5	20.2	16.3	20.2	19.6	20.9	20.9	20.0	243.1
	06 LST	18.6	15.6	18.7	19.5	19.6	18.2	15.4	17.4	17.9	17.9	16.7	17.3	212.8
	12 LST	17.7	15.8	19.1	18.5	21.2	19.3	17.5	18.7	19.5	18.3	19.0	18.3	222.9
	18 LST	17.1	16.9	20.6	20.5	24.1	20.9	18.5	20.8	21.3	18.3	18.0	18.0	235.0
CIG = GTR 6000 FT AND VSBY = GTR 3 MI	00 LST	17.6	16.4	19.9	18.9	19.2	18.2	13.8	17.8	16.5	17.6	18.2	17.7	211.8
	06 LST	16.4	12.4	16.2	16.3	16.7	15.8	12.5	14.8	14.3	14.6	13.5	14.7	178.2
	12 LST	15.2	12.8	16.4	14.3	17.3	15.6	13.3	15.6	15.1	13.9	15.4	14.9	179.8
	18 LST	14.1	13.6	17.6	16.3	21.1	17.9	14.7	17.4	17.6	14.5	14.3	14.9	194.0
CIG = GTR 10000 FT AND VSBY = GTR 3 MI	00 LST	17.6	16.4	19.9	18.9	19.2	18.2	13.8	17.8	16.4	17.6	18.2	17.7	211.7
	06 LST	16.4	12.4	16.2	16.2	16.6	15.7	12.4	14.8	14.2	14.6	13.5	14.7	177.7
	12 LST	15.2	12.8	16.4	14.3	17.3	15.6	13.3	15.6	15.1	13.9	15.4	14.9	179.8
	18 LST	14.0	13.6	17.4	16.2	21.1	17.8	14.6	17.3	17.5	14.5	14.3	14.9	193.2

TIREE, UNITED KINGDOM

STA NO. 03100 (IN AREA NUMBER 02)

LATITUDE 5630N

LONGITUDE 00652W

ELEVATION(FT) 00038

PARAMETER DESCRIPTION	JAN	FEB	MAR	APR	MAY	JUN	JUL	AUG	SEP	OCT	NOV	DEC	ANN	POR (YRS)	NO. OBS
ABS MAX TMP (F)	53	53	59	64	72	78	78	76	69	64	58	57	78	24	-528
MEAN MAX TMP (F)	45	45	47	51	55	59	61	61	59	54	49	47	53	30	-152
MEAN MIN TMP (F)	38	38	39	41	45	49	52	53	51	47	43	40	45	30	-152
ABS MIN TMP (F)	20	20	21	25	31	36	43	41	34	33	27	23	20	24	-528
MEAN NO DYS TMP = DR GTR 90(F)	0.0	0.0	0.0	0.0	0.0	0.0	0.0	0.0	0.0	0.0	0.0	0.0	0.0	11	3518
MEAN NO DYS TMP = DR LES 32(F)	2.1	3.2	3.4	0.5	0.0	0.0	0.0	0.0	0.0	0.0	0.9	2.7	12.9	11	3518
MEAN NO DYS TMP = DR LES 0(F)	0.0	0.0	0.0	0.0	0.0	0.0	0.0	0.0	0.0	0.0	0.0	0.0	0.0	11	3518
MEAN DEW PT TMP (F)	38	38	39	41	44	49	54	54	51	45	42	39	45	0	-50
MEAN REL HUM (PC)	85	84	84	81	80	81	86	85	84	83	83	84	83	18	-28
MEAN PRESS ALT (FT)	165	130	104	79	-3	5	42	88	58	118	163	220	97	0	-50
MEAN PRECIP (IN)	4.80	3.10	2.70	2.60	2.10	2.80	3.50	3.60	4.50	5.60	4.90	4.70	44.9	24	-28
MEAN SNOW FALL (IN)					0.0	0.0	0.0	0.0	0.0	0.0				24	-29
MEAN NO DYS PRCP = DR GTR 0.1 IN	10.4	8.6	6.8	6.7	6.1	7.1	8.2	8.3	9.1	9.6	9.3	10.4	100.6	24	-29
MEAN NO DYS SNFL = DR GTR 1.5 IN					0.0	0.0	0.0	0.0	0.0	0.0				24	-29
MEAN NO DYS W/DCUR VSBY LES 1/2 MI														0	0
MEAN NO DYS TSTMS	0.4	0.0	0.2	0.1	0.0	0.3	0.3	0.5	0.4	0.2	0.3	0.5	3.2	21	-148
P FREQ WND SPD = DR GTR 17 KTS														0	0
P FREQ WND SPD = DR GTR 28 KTS														0	0
P FREQ LES 5000 FT A/D LES 5 MI	50.9	53.1	46.2	38.2	30.4	34.2	35.5	37.7	39.8	50.2	51.3	55.0	43.5	11	9651
P FREQ LES 1500 FT A/D LES 3 MI														0	0
FDR 00-02 LST														0	0
03-05 LST														0	0
06-08 LST	20.1	19.7	21.6	15.9	12.3	16.0	22.3	16.4	15.7	21.3	19.6	15.6	18.0	11	3401
09-11 LST														0	0
12-14 LST	22.1	19.2	17.8	12.6	8.9	11.9	12.8	10.7	14.9	25.3	21.6	20.1	16.5	11	3499
15-17 LST														0	0
18-20 LST	19.4	21.8	19.4	14.0	9.9	14.8	12.7	13.1	16.8	27.1	21.6	20.8	17.6	11	3461
21-23 LST														0	0
P FREQ LES 300 FT A/D LES 1 MI														0	0
FDR 00-02 LST														0	0
03-05 LST														0	0
06-08 LST	0.7	1.1	2.2	1.4	1.3	4.8	2.8	2.0	2.1	1.0	0.7	0.4	1.7	11	3401
09-11 LST														0	0
12-14 LST	1.4	2.5	2.3	2.0	1.6	2.0	1.4	1.3	2.4	1.7	1.7	1.1	1.8	11	3499
15-17 LST														0	0
18-20 LST	0.0	1.5	2.5	2.1	1.7	4.5	2.1	1.0	4.5	2.8	1.4	1.1	2.1	11	3461
21-23 LST														0	0

TREE, UNITED KINGDOM
MEAN NUMBER OF DAYS

PARAMETER DESCRIPTION		JAN	FEB	MAR	APR	MAY	JUN	JUL	AUG	SEP	OCT	NOV	DEC	ANN	POR (YRS)	NO. OBS
CIG = GTR 1000 FT AND VSBY = GTR 3 MI	00 LST													334.3	11	3399
	06 LST	29.5	26.0	28.1	27.5	28.7	26.6	27.1	28.3	27.1	27.5	28.1	29.8	335.4	11	3499
	12 LST	28.4	25.7	27.7	28.1	29.4	28.1	29.0	29.5	27.8	26.5	27.3	27.9	330.9	11	3461
	18 LST	29.0	25.4	27.1	27.3	29.3	27.1	28.8	28.5	26.9	25.8	27.4	28.3		0	0
CIG = GTR 2000 FT AND VSBY = GTR 3 MI W/SFC WND LES 10 KTS	00 LST													133.7	11	3395
	06 LST	6.7	8.1	7.8	11.7	15.8	13.9	14.1	16.0	13.9	7.3	8.6	9.8	117.2	11	3496
	12 LST	6.2	7.2	7.6	9.3	14.0	11.5	13.2	13.0	11.5	7.4	7.9	8.4	139.9	11	3459
	18 LST	7.9	8.2	9.8	12.2	16.3	14.4	15.4	16.8	14.5	7.5	8.6	8.1		0	0
SFC WND = GTR 17 KTS AND NO PRECIP.	00 LST													68.2	11	3487
	06 LST	8.9	7.3	7.1	5.7	4.4	2.8	1.8	2.6	4.6	8.2	6.3	8.3	82.7	11	3561
	12 LST	9.1	8.4	9.9	7.9	6.8	3.6	3.1	4.1	5.2	7.9	7.8	8.9	68.9	11	3547
	18 LST	8.8	6.5	6.5	5.6	3.9	2.5	3.0	3.1	4.3	8.5	8.1	8.1		0	0
SFC WND 4-10 KTS AND TMP 33-89 DEG F AND NO PRECIP.	00 LST													99.2	11	3481
	06 LST	5.2	5.9	6.7	9.1	11.9	10.6	11.4	11.7	10.1	4.9	5.7	6.0	99.9	11	3553
	12 LST	4.8	6.3	6.8	8.3	12.8	11.0	12.0	10.4	10.1	5.6	6.4	5.4	102.0	11	3542
	18 LST	4.6	5.4	7.6	10.2	12.4	10.2	11.7	12.0	10.0	6.6	6.1	5.2		0	0
SKY COVER LES 3/10 AND VSBY = GTR 3 MI	00 LST													53.7	11	3496
	06 LST	4.8	3.9	4.0	5.7	7.4	5.8	2.8	3.9	4.3	2.1	3.6	5.4	56.4	11	3563
	12 LST	2.7	3.4	4.9	7.5	9.3	6.2	3.7	4.9	4.8	1.9	3.0	3.9	69.2	11	3552
	18 LST	4.3	5.0	5.1	8.8	9.6	7.6	4.5	6.0	6.1	2.7	4.6	4.9		0	0
CIG = GTR 2500 FT AND VSBY = GTR 3 MI	00 LST													237.0	11	3399
	06 LST	18.0	17.0	19.0	20.8	23.4	21.9	19.1	20.5	21.4	19.6	17.6	18.7	250.9	11	3499
	12 LST	18.1	17.3	21.6	22.3	25.3	23.0	23.4	24.0	21.2	17.6	17.5	19.1	247.3	11	3461
	18 LST	19.4	16.5	21.4	22.7	25.3	22.6	23.2	23.0	21.2	17.1	17.5	17.4		0	0
CIG = GTR 6000 FT AND VSBY = GTR 3 MI	00 LST													204.7	11	3399
	06 LST	16.0	14.0	17.2	17.0	20.5	19.8	17.0	17.4	18.0	17.9	15.1	14.8	222.3	11	3499
	12 LST	15.8	14.1	19.5	19.8	23.3	21.1	21.6	21.3	19.1	15.6	15.2	15.9	219.0	11	3461
	18 LST	16.9	13.8	19.4	20.2	24.0	20.8	20.9	20.7	18.5	14.8	15.2	13.8		0	0
CIG = GTR 10000 FT AND VSBY = GTR 3 MI	00 LST													204.6	11	3399
	06 LST	16.0	14.0	17.2	17.0	20.4	19.8	17.0	17.4	18.0	17.9	15.1	14.8	221.9	11	3499
	12 LST	15.8	14.1	19.4	19.8	23.3	21.1	21.6	21.3	18.9	15.6	15.1	15.9	218.9	11	3461
	18 LST	16.9	13.8	19.4	20.2	24.0	20.7	20.9	20.7	18.5	14.8	15.2	13.8		0	0

MACHRIHANISH, UNITED KINGDOM

STA NO. 03111 (IN AREA NUMBER 02)

LATITUDE 5526N

LONGITUDE 00541W

ELEVATION(FT) 00035

PARAMETER DESCRIPTION	JAN	FEB	MAR	APR	MAY	JUN	JUL	AUG	SEP	OCT	NOV	DEC	ANN	PDR (YRS)	NO. OBS
ABS MAX TMP (F)	56	55	70	71	80	84	90	84	79	67	62	58	90	12	-3135
MEAN MAX TMP (F)	43	44	49	53	60	63	65	65	61	56	50	46	55	12	-3135
MEAN MIN TMP (F)	34	34	36	40	44	49	53	52	50	45	40	37	43	12	-3135
ABS MIN TMP (F)	11	12	8	26	30	35	40	38	31	26	19	8	8	12	-3135
MEAN NO DYS TMP = OR GTR 90(F)	0.0	0.0	0.0	0.0	0.0	0.0	0.1	0.0	0.0	0.0	0.0	0.0	0.1	12	-3135
MEAN NO DYS TMP = OR LES 32(F)	12.4	11.4	8.8	3.2	0.8	0.0	0.0	0.0	0.2	1.8	5.3	8.7	52.6	12	-3135
MEAN NO DYS TMP = OR LES 0(F)	0.0	0.0	0.0	0.0	0.0	0.0	0.0	0.0	0.0	0.0	0.0	0.0	0.0	12	-3135
MEAN DEW PT TMP (F)	35	34	36	39	43	48	52	52	50	45	41	38	43	12	-3135
MEAN REL HUM (PCT)	85	83	80	77	74	78	80	81	82	82	85	85	81	12	-3135
MEAN PRESS ALT (FT)	125	103	86	60	-10	-8	22	66	33	91	136	186	74	0	-50
MEAN PRECIP (IN)	3.48	2.08	2.16	2.00	2.06	2.55	3.02	3.24	3.81	3.22	3.37	3.61	34.6	12	-3135
MEAN SNOW FALL (IN)					0.0	0.0	0.0	0.0	0.0					12	-29
MEAN NO DYS PRCP = OR GTR 0.1 IN	10.0	7.2	6.4	6.8	6.6	7.6	8.6	9.1	11.2	8.8	10.4	12.4	105.1	12	-3135
MEAN NO DYS SNFL = OR GTR 1.5 IN					0.0	0.0	0.0	0.0	0.0					12	-29
MEAN NO DYS W/OCUR VSBY LES 1/2 MI	1.2	1.0	1.4	0.0	0.1	0.7	0.4	0.6	0.3	0.4	1.0	0.6	7.7	12	-3135
MEAN NO DYS TSMS	0.2	0.2	0.3	0.1	0.7	1.0	1.1	0.8	1.0	0.6	0.5	0.5	7.0	12	-3135
P FREQ WND SPD = OR GTR 17 KTS	20.1	18.1	14.6	16.7	12.3	7.5	6.5	6.2	13.2	13.1	14.5	23.1	13.8	12	-3135
P FREQ WND SPD = OR GTR 28 KTS	1.5	1.0	0.3	0.2	0.1	0.1	0.0	0.1	0.7	0.5	0.7	2.5	0.6	12	-3135
P FREQ LES 5000 FT A/D LES 5 MI	68.7	65.8	64.2	53.0	44.5	50.1	56.0	54.4	55.1	63.2	68.9	69.4	59.4	18	-3135
P FREQ LES 1500 FT A/D LES 3 MI															
FOR 00-02 LST	21.5	18.7	19.4	10.7	7.5	10.4	11.0	12.0	11.8	15.0	19.5	19.8	14.8	18	-3135
03-05 LST	18.6	17.3	18.7	10.4	9.4	15.2	14.3	13.5	13.2	15.5	16.5	16.0	14.9	18	-3135
06-08 LST	17.1	18.4	20.7	12.4	7.0	14.9	14.5	14.7	14.4	15.4	16.6	17.6	15.3	18	-3135
09-11 LST	24.4	24.9	15.9	11.0	4.7	9.6	11.3	11.3	11.2	15.1	21.7	20.4	15.1	18	-3135
12-14 LST	24.5	17.4	10.7	8.6	3.6	6.4	8.3	6.4	8.5	9.9	16.0	22.5	11.9	18	-3135
15-17 LST	26.5	17.4	12.7	7.8	3.9	6.6	7.3	6.0	9.3	10.4	20.9	26.3	12.9	18	-3135
18-20 LST	25.2	21.9	21.3	10.5	4.3	7.6	8.7	7.7	11.3	17.8	24.1	25.8	15.5	18	-3135
21-23 LST	23.8	20.3	19.8	10.8	6.5	9.0	10.0	11.6	9.0	15.9	23.8	22.4	15.2	18	-3135
P FREQ LES 300 FT A/D LES 1 MI															
FOR 00-02 LST	1.9	1.5	1.5	0.6	0.9	0.8	1.4	0.9	0.6	0.9	1.7	1.8	1.2	18	-3135
03-05 LST	1.8	1.8	1.4	0.9	1.0	1.5	1.9	2.0	1.5	1.1	2.2	1.2	1.5	18	-3135
06-08 LST	1.7	2.1	1.9	0.5	0.3	1.7	1.3	1.4	1.6	2.0	2.1	1.6	1.5	18	-3135
09-11 LST	4.2	4.0	1.6	0.4	0.0	0.3	0.7	0.7	0.6	1.1	2.1	2.9	1.6	18	-3135
12-14 LST	2.4	1.3	0.8	0.3	0.1	0.0	0.3	0.3	0.8	0.1	1.8	2.9	0.9	18	-3135
15-17 LST	3.6	1.9	1.4	0.7	0.2	0.5	0.2	0.1	0.5	0.2	2.8	3.3	1.3	18	-3135
18-20 LST	2.0	2.3	1.8	0.5	0.1	0.8	0.3	0.8	0.6	1.2	2.2	2.4	1.3	18	-3135
21-23 LST	1.9	2.3	1.4	0.6	0.2	0.6	0.6	0.7	0.7	1.4	2.5	1.5	1.2	18	-3135

MACHRIHANISH, UNITED KINGDOM

MEAN NUMBER OF DAYS

PARAMETER DESCRIPTION		JAN	FEB	MAR	APR	MAY	JUN	JUL	AUG	SEP	OCT	NOV	DEC	ANN	PDR (YRS)	NO. OBS
CIG = GTR 1000 FT AND VSBY = GTR 3 MI	00 LST	24.9	23.3	25.7	27.3	29.2	27.7	28.2	27.7	27.4	27.1	24.4	25.3	318.2	18	-3135
	06 LST	26.8	23.9	25.8	27.4	29.3	26.8	27.7	26.5	26.7	27.4	25.9	27.3	321.5	18	-3135
	12 LST	24.5	23.5	28.1	28.0	30.0	28.2	28.9	29.4	27.7	28.5	25.6	25.4	327.8	18	-3135
	18 LST	23.7	22.3	26.2	28.0	30.5	28.3	29.0	29.8	27.7	25.9	23.0	24.0	318.2	18	-3135
CIG = GTR 2000 FT AND VSBY = GTR 3 MI W/SFC WND LES 10 KTS	00 LST	9.9	9.8	11.4	14.7	17.2	16.3	16.6	18.4	14.0	13.0	10.4	8.3	160.0	18	-3135
	06 LST	11.5	10.9	11.8	14.4	16.1	15.0	15.6	15.8	13.3	13.1	12.6	9.9	160.0	18	-3135
	12 LST	7.5	5.8	7.5	6.9	8.3	6.9	8.3	10.1	8.6	8.6	9.5	7.8	95.8	18	-3135
	18 LST	8.2	8.6	9.7	10.1	9.6	10.2	10.2	12.9	11.6	11.9	9.4	7.9	120.3	18	-3135
SFC WND = GTR 17 KTS AND NO PRECIP.	00 LST	4.1	3.5	2.2	2.4	1.4	1.0	0.9	0.9	1.8	2.4	2.3	4.0	26.9	18	-3135
	06 LST	4.4	2.6	1.3	1.4	1.5	0.7	0.9	1.0	1.6	2.6	1.7	4.5	24.2	18	-3135
	12 LST	5.0	4.4	5.6	4.6	4.1	2.1	2.2	2.5	3.9	4.1	3.7	4.8	47.0	18	-3135
	18 LST	4.7	2.7	3.1	3.4	3.8	2.6	1.9	1.3	2.6	3.3	2.1	3.9	35.4	18	-3135
SFC WND 4-10 KTS AND TMP 33-89 DEG F AND NO PRECIP.	00 LST	7.3	6.3	10.3	10.6	11.9	10.7	12.5	12.2	11.2	11.0	9.4	8.1	121.5	18	-3135
	06 LST	6.9	5.2	9.4	9.2	11.1	11.7	11.0	11.0	10.3	10.5	9.1	6.8	112.2	18	-3135
	12 LST	8.6	5.6	9.0	8.1	10.7	10.1	11.1	13.0	8.9	9.2	10.1	8.2	112.6	18	-3135
	18 LST	7.8	8.3	11.1	10.4	10.7	11.2	11.2	13.4	11.1	12.2	10.6	8.4	126.4	18	-3135
SKY COVER LES 3/10 AND VSBY = GTR 3 MI	00 LST	4.3	5.3	6.0	6.9	7.6	4.3	4.2	5.5	4.9	6.1	3.8	4.1	63.0	18	-3135
	06 LST	5.5	4.7	3.2	3.5	4.7	3.0	1.9	1.5	2.5	3.6	4.3	5.3	43.7	18	-3135
	12 LST	2.4	2.2	2.4	1.7	3.0	2.4	1.1	1.8	1.1	1.8	2.0	1.9	23.8	18	-3135
	18 LST	3.1	1.6	2.0	2.6	3.0	3.1	2.0	1.6	1.7	2.6	2.2	2.9	30.4	18	-3135
CIG = GTR 2500 FT AND VSBY = GTR 3 MI	00 LST	20.2	19.7	21.8	24.2	26.7	23.7	23.7	24.7	24.2	23.6	20.4	20.5	27.4	18	-3135
	06 LST	21.7	19.6	20.6	22.5	25.3	21.9	21.3	22.4	21.3	22.6	21.0	21.2	261.4	18	-3135
	12 LST	19.1	19.9	24.0	24.3	26.7	24.0	24.3	24.9	23.0	25.4	21.0	19.2	273.8	18	-3135
	18 LST	17.8	17.7	23.1	24.4	27.5	24.9	25.5	26.3	23.8	21.8	18.2	18.6	269.6	18	-3135
CIG = GTR 6000 FT AND VSBY = GTR 3 MI	00 LST	11.6	11.4	12.7	15.5	17.8	13.7	12.9	14.7	14.1	12.6	10.3	10.4	157.7	18	-3135
	06 LST	12.8	11.0	11.3	12.4	15.4	12.0	9.5	10.8	11.1	10.6	10.8	12.2	139.9	18	-3135
	12 LST	9.7	10.5	12.6	13.5	13.5	13.7	10.0	12.9	12.0	11.6	9.8	9.7	139.5	18	-3135
	18 LST	10.2	9.5	13.3	15.1	17.3	14.5	13.1	13.9	12.0	10.4	8.9	9.4	147.6	18	-3135
CIG = GTR 10000 FT AND VSBY = GTR 3 MI	00 LST	11.0	10.5	11.3	14.4	16.6	12.7	11.5	13.3	12.4	11.5	9.4	9.5	144.3	18	-3135
	06 LST	11.5	10.0	10.3	11.0	13.3	10.6	8.0	9.1	9.7	9.8	9.9	11.1	124.3	18	-3135
	12 LST	8.8	9.7	11.3	12.2	12.5	12.4	8.6	11.1	10.3	10.4	9.1	8.1	124.5	18	-3135
	18 LST	9.4	8.8	12.5	14.0	15.8	13.1	11.2	12.3	10.9	9.5	8.1	8.6	134.2	18	-3135

WEST FREUGH, UNITED KINGDOM

STA NO. 03130 (IN AREA NUMBER 02)

LATITUDE 5451N

LONGITUDE 00457W

ELEVATION(FT) 00054

PARAMETER DESCRIPTION	JAN	FEB	MAR	APR	MAY	JUN	JUL	AUG	SEP	OCT	NOV	DEC	ANN	PDR (YRS)	NO. OBS
ABS MAX TMP (F)														0	0
MEAN MAX TMP (F)	46	46	49	53	58	63	65	67	63	56	51	46	55	0	-50
MEAN MIN TMP (F)														0	0
ABS MIN TMP (F)														0	0
MEAN NO DYS TMP = OR GTR 90(F)														0	0
MEAN NO DYS TMP = OR LES 32(F)														0	0
MEAN NO DYS TMP = OR LES 0(F)														0	0
MEAN DEW PT TMP (F)	36	36	37	43	47	52	55	56	54	47	43	40	46	0	-50
MEAN REL HUM (PCT)														0	0
MEAN PRESS ALT (FT)	124	109	98	70	6	4	31	74	41	98	142	188	82	0	-50
MEAN PRECIP (IN)	4.51	2.63	2.49	2.24	2.60	2.49	3.10	3.47	3.76	4.54	4.29	4.43	40.5	35	-151
MEAN SNOW FALL (IN)														0	0
MEAN NO DYS PRCP = OR GTR 0.1 IN	10.2	7.7	6.6	6.3	6.7	6.6	7.6	8.1	8.4	9.1	8.9	10.2	96.4	35	-29
MEAN NO DYS SNFL = OR GTR 1.5 IN														0	0
MEAN NO DYS W/OCUR VSBY LES 1/2 MI														0	0
MEAN NO DYS TSTMS														0	0
P FREQ WND SPD = OR GTR 17 KTS														0	0
P FREQ WND SPD = OR GTR 28 KTS														0	0
P FREQ LES 5000 FT A/D LES 5 MI														0	0
P FREQ LES 1500 FT A/D LES 3 MI														0	0
FOR 00-02 LST														0	0
03-05 LST														0	0
06-08 LST														0	0
09-11 LST														0	0
12-14 LST														0	0
15-17 LST														0	0
18-20 LST														0	0
21-23 LST														0	0
P FREQ LES 300 FT A/D LES 1 MI														0	0
FOR 00-02 LST														0	0
03-05 LST														0	0
06-08 LST														0	0
09-11 LST														0	0
12-14 LST														0	0
15-17 LST														0	0
18-20 LST														0	0
21-23 LST														0	0

WEST FREUGH, UNITED KINGDOM

MEAN NUMBER OF DAYS

PARAMETER DESCRIPTION		JAN	FEB	MAR	APR	MAY	JUN	JUL	AUG	SEP	OCT	NOV	DEC	ANN	PDR (YRS)	NO. OBS
CIG = GTR 1000 FT AND VSBY = GTR 3 MI	00 LST														0	0
	06 LST														0	0
	12 LST														0	0
	18 LST														0	0
CIG =GTR 2000 FT AND VSBY =GTR 3 MI W/SFC WND LES 10 K1C	00 LST														0	0
	06 LST														0	0
	12 LST														0	0
	18 LST														0	0
SFC WND = GTR 17 KTS AND NO PRECIP.	00 LST														0	0
	06 LST														0	0
	12 LST														0	0
	18 LST														0	0
SFC WND 4-10 KTS AND TMP 33-89 DEG F AND NO PRECIP.	00 LST														0	0
	06 LST														0	0
	12 LST														0	0
	18 LST														0	0
SKY COVER LES 3/10 AND VSBY = GTR 3 MI	00 LST														0	0
	06 LST														0	0
	12 LST														0	0
	18 LST														0	0
CIG = GTR 2500 FT AND VSBY = GTR 3 MI	00 LST														0	0
	06 LST														0	0
	12 LST														0	0
	18 LST														0	0
CIG = GTR 6000 FT AND VSBY = GTR 3 MI	00 LST														0	0
	06 LST														0	0
	12 LST														0	0
	18 LST														0	0
CIG = GTR 10000 FT AND VSBY = GTR 3 MI	00 LST														0	0
	06 LST														0	0
	12 LST														0	0
	18 LST														0	0

DATA NOT AVAILABLE

PRESTWICK, UNITED KINGDOM

STA NO. 03135 (IN AREA NUMBER 02) LATITUDE 5930N LONGITUDE 00435W ELEVATION(FT) 00064

PARAMETER DESCRIPTION	JAN	FEB	MAR	APR	MAY	JUN	JUL	AUG	SEP	OCT	NOV	DEC	ANN	PDR (YRS)	NO. OBS
ABS MAX TMP (F)	56	55	70	71	80	84	90	84	79	67	62	58	90	12	4364
MEAN MAX TMP (F)	43	44	49	53	60	63	65	65	61	56	50	46	55	12	4364
MEAN MIN TMP (F)	34	34	36	40	44	49	53	52	50	45	40	37	43	12	4364
ABS MIN TMP (F)	11	12	8	26	30	35	40	38	31	26	19	8	8	12	4364
MEAN NO DYS TMP = DR GTR 90(F)	0.0	0.0	0.0	0.0	0.0	0.0	0.1	0.0	0.0	0.0	0.0	0.0	0.1	12	4364
MEAN NO DYS TMP = DR LES 32(F)	12.4	11.4	8.8	3.2	0.8	0.0	0.0	0.0	0.2	1.8	5.3	8.7	52.6	12	4364
MEAN NO DYS TMP = DR LES 0(F)	0.0	0.0	0.0	0.0	0.0	0.0	0.0	0.0	0.0	0.0	0.0	0.0	0.0	12	4364
MEAN DEW PT TMP (F)	35	34	36	39	43	48	52	52	50	45	41	38	43	12	104418
MEAN REL HUM (PCT)	85	83	80	77	74	78	80	81	82	82	85	85	81	12	104416
MEAN PRESS ALT (FT)	154	134	117	85	19	20	48	91	62	122	165	217	103	0	-50
MEAN PRECIP (IN)	3.48	2.08	2.16	2.00	2.06	2.55	3.02	3.24	3.81	3.22	3.37	3.61	34.6	12	4312
MEAN SNOW FALL (IN)					0.0	0.0	0.0	0.0	0.0					12	-29
MEAN NO DYS PRCP = DR GTR 0.1 IN	10.0	7.2	6.4	6.8	6.6	7.6	8.6	9.1	11.2	8.8	10.4	12.4	105.1	12	4312
MEAN NO DYS SNFL = DR GTR 1.5 IN					0.0	0.0	0.0	0.0	0.0					12	-29
MEAN NO DYS W/OCUR VSBY LES 1/2 MI	1.2	1.0	1.4	0.0	0.1	0.7	0.4	0.6	0.3	0.4	1.0	0.6	7.7	12	4355
MEAN NO DYS TSTMS	0.2	0.2	0.3	0.1	0.7	1.0	1.1	0.8	1.0	0.6	0.5	0.5	7.0	12	4355
P FREQ WND SPD = DR GTR 17 KTS	20.1	18.1	14.6	16.7	12.3	7.5	6.5	6.2	13.2	13.1	14.5	23.1	13.8	12	104440
P FREQ WND SPD = DR GTR 28 KTS	1.5	1.0	0.3	0.2	0.1	0.1	0.0	0.1	0.7	0.5	0.7	2.5	0.6	12	104440
P FREQ LES 5000 FT A/D LES 5 MI	68.7	65.8	64.2	53.0	44.5	50.1	56.0	54.4	55.1	63.2	68.9	69.4	59.4	18	122710
P FREQ LES 1500 FT A/D LES 3 MI															
FOR 00-02 LST	21.5	18.7	19.4	10.7	7.5	10.4	11.0	12.0	11.8	15.0	19.5	19.8	14.8	18	17123
03-05 LST	18.6	17.3	18.7	10.4	9.4	15.2	14.3	13.5	13.2	15.5	16.5	16.0	14.9	18	16718
06-08 LST	17.1	18.4	20.7	12.4	7.0	14.9	14.5	14.7	14.4	15.4	16.6	17.6	15.3	18	15996
09-11 LST	24.4	24.9	15.9	11.0	4.7	9.6	11.3	11.3	11.2	15.1	21.7	20.4	15.1	18	15073
12-14 LST	24.5	17.4	10.7	8.6	3.6	6.4	8.3	6.4	8.5	9.9	16.0	22.5	11.9	18	14886
15-17 LST	26.5	17.4	12.7	7.8	3.9	6.6	7.3	6.0	9.3	10.4	20.9	26.3	12.9	18	15010
18-20 LST	25.2	21.9	21.3	10.5	4.3	7.6	8.7	7.7	11.3	17.8	24.1	25.8	15.5	18	15904
21-23 LST	23.8	20.3	19.8	10.8	6.5	9.0	10.0	11.6	9.0	15.9	23.8	22.4	15.2	18	16766
P FREQ LES 300 FT A/D LES 1 MI															
FOR 00-02 LST	1.9	1.5	1.5	0.6	0.9	0.8	1.4	0.9	0.6	0.9	1.7	1.8	1.2	18	17123
03-05 LST	1.8	1.8	1.4	0.9	1.0	1.5	1.9	2.0	1.5	1.1	2.2	1.2	1.5	18	16718
06-08 LST	1.7	2.1	1.9	0.5	0.3	1.7	1.3	1.4	1.6	2.0	2.1	1.6	1.5	18	15996
09-11 LST	4.2	4.0	1.6	0.4	0.0	0.3	0.7	0.7	0.6	1.1	2.1	2.9	1.6	18	15073
12-14 LST	2.4	1.3	0.8	0.3	0.1	0.0	0.3	0.3	0.8	0.1	1.8	2.9	0.9	18	14886
15-17 LST	3.6	1.9	1.4	0.7	0.2	0.5	0.2	0.1	0.5	0.2	2.8	3.3	1.3	18	15010
18-20 LST	2.0	2.3	1.8	0.5	0.1	0.8	0.3	0.8	0.6	1.2	2.2	2.4	1.3	18	15904
21-23 LST	1.9	2.3	1.4	0.6	0.2	0.6	0.6	0.7	0.7	1.4	2.5	1.5	1.2	18	16766

PRESTWICK, UNITED KINGDOM
MEAN NUMBER OF DAYS

PARAMETER DESCRIPTION		JAN	FEB	MAR	APR	MAY	JUN	JUL	AUG	SEP	OCT	NOV	DEC	ANN	PDR (YRS)	NO. OBS
CIG = GTR 1000 FT AND VSBY = GTR 3 MI	00 LST	24.9	23.3	25.7	27.3	29.2	27.7	28.2	27.7	27.4	27.1	24.4	25.3	318.2	18	6499
	06 LST	26.8	23.9	25.8	27.4	29.3	26.8	27.7	26.5	26.7	27.4	25.9	27.3	321.5	18	6462
	12 LST	24.5	23.5	28.1	28.0	30.0	28.2	28.9	29.4	27.7	28.5	25.6	25.4	327.8	18	6271
	18 LST	23.7	22.3	26.2	28.0	30.3	28.3	29.0	29.8	27.7	25.9	23.0	24.0	318.2	18	6356
CIG = GTR 2000 FT AND VSBY = GTR 3 MI W/SFC WND LES 10 KTS	00 LST	9.9	9.8	11.4	14.7	17.2	16.3	16.6	18.4	14.0	13.0	10.4	8.3	160.0	18	6499
	06 LST	11.5	10.9	11.8	14.4	16.1	15.0	15.6	15.8	13.3	13.1	12.6	9.9	160.0	18	6461
	12 LST	7.5	5.8	7.5	6.9	8.3	6.9	8.3	10.1	8.6	8.0	9.5	7.8	95.8	18	6270
	18 LST	8.2	8.6	9.7	10.1	9.6	10.2	10.2	12.9	11.6	11.9	9.4	7.9	120.3	18	6355
SFC WND = GTR 17 KTS AND NO PRECIP.	00 LST	4.1	3.5	2.2	2.4	1.4	1.0	0.9	0.9	1.8	2.4	2.3	4.0	26.9	18	6562
	06 LST	4.4	2.6	1.3	1.4	1.5	0.7	0.9	1.0	1.6	2.6	1.7	4.5	24.2	18	6556
	12 LST	5.0	4.4	5.6	4.6	4.1	2.1	2.2	2.5	3.9	4.1	3.7	4.8	47.0	18	6555
	18 LST	4.7	2.7	3.1	3.4	3.8	2.6	1.9	1.3	2.6	3.3	2.1	3.9	35.4	18	6555
SFC WND 4-10 KTS AND TMP 33-89 DEG F AND NO PRECIP.	00 LST	7.3	6.3	10.3	10.6	11.9	10.7	12.5	12.2	11.2	11.0	9.4	8.1	121.5	18	6562
	06 LST	6.9	5.2	9.4	9.2	11.1	11.7	11.0	11.0	10.3	10.5	9.1	6.8	112.2	18	6556
	12 LST	8.6	5.6	9.0	8.1	10.7	10.1	11.1	13.0	8.9	9.2	10.1	8.2	112.6	18	6555
	18 LST	7.8	8.3	11.1	10.4	10.7	11.2	11.2	13.4	11.1	12.2	10.6	8.4	126.4	18	6554
SKY COVER LES 3/10 AND VSBY = GTR 3 MI	00 LST	4.3	5.3	6.0	6.9	7.6	4.3	4.2	5.5	4.9	6.1	3.8	4.1	63.0	18	6523
	06 LST	5.5	4.7	3.2	3.5	4.7	3.0	1.9	1.5	2.5	3.6	4.3	5.3	43.7	18	6509
	12 LST	2.4	2.2	2.4	1.7	3.0	2.4	1.1	1.8	1.1	1.8	2.0	1.9	23.8	18	6478
	18 LST	3.1	1.6	2.0	2.6	5.0	3.1	2.0	1.6	1.7	2.6	2.2	2.9	30.4	18	6502
CIG = GTR 2500 FT AND VSBY = GTR 3 MI	00 LST	20.2	19.7	21.8	24.2	26.7	23.7	24.7	24.2	23.6	20.4	20.5	273.4	18	6499	
	06 LST	21.7	19.6	20.6	22.5	25.3	21.9	21.3	22.4	21.3	22.6	21.0	21.2	261.4	18	6462
	12 LST	19.1	19.9	24.0	24.3	26.7	24.0	24.3	24.9	23.0	23.4	21.0	19.2	273.8	18	6271
	18 LST	17.8	17.7	23.1	24.4	27.5	24.9	25.5	26.3	23.8	21.8	18.2	18.6	269.6	18	6356
CIG = GTR 6000 FT AND VSBY = GTR 3 MI	00 LST	11.6	11.4	12.7	15.5	17.8	13.7	12.9	14.7	14.1	12.6	10.3	10.4	157.7	18	6499
	06 LST	12.8	11.0	11.3	12.4	15.4	12.0	9.5	10.8	11.1	10.6	10.8	12.2	139.9	18	6462
	12 LST	9.7	10.5	12.6	13.5	13.5	13.7	10.0	12.9	12.0	11.6	9.8	9.7	139.5	18	6271
	18 LST	10.2	9.5	13.3	15.1	17.3	14.5	13.1	13.9	12.0	10.4	8.9	9.4	147.6	18	6356
CIG = GTR 10000 FT AND VSBY = GTR 3 MI	00 LST	11.0	10.5	11.5	14.4	16.6	12.7	11.5	13.3	12.4	11.5	9.4	9.5	144.3	18	6499
	06 LST	11.5	10.0	10.3	11.0	13.3	10.6	8.0	9.1	9.7	9.8	9.9	11.1	124.3	18	6462
	12 LST	8.8	9.7	11.3	12.2	12.5	12.4	8.6	11.1	10.3	10.4	9.1	8.1	124.5	18	6271
	18 LST	9.4	8.8	12.5	14.0	15.8	13.1	11.2	12.3	10.9	9.5	8.1	8.6	134.2	18	6356

RENFREW, UNITED KINGDOM

STA NO. 03141 (IN AREA NUMBER 02)

LATITUDE 5552N

LONGITUDE 00424W

ELEVATION(FT) 00042

PARAMETER DESCRIPTION	JAN	FEB	MAR	APR	MAY	JUN	JUL	AUG	SEP	OCT	NOV	DEC	ANN	PDR (YRS)	NO. OBS
ABS MAX TMP (F)	56	56	70	71	79	86	84	84	77	74	62	58	86	30	-528
MEAN MAX TMP (F)	43	44	48	53	59	64	66	65	61	54	47	43	54	30	-28
MEAN MIN TMP (F)	34	35	36	38	42	47	52	51	47	43	37	36	42	30	-28
ABS MIN TMP (F)	0	11	7	19	23	29	35	33	25	17	16	12	0	30	-528
MEAN NO DYS TMP = DR GTR 90(F)	0.0	0.0	0.0	0.0	0.0	0.0	0.0	0.0	0.0	0.0	0.0	0.0	0.0	11	3604
MEAN NO DYS TMP = DR LES 32(F)	11.3	9.9	10.6	6.5	2.4	0.1	0.0	0.0	1.5	3.9	8.7	9.2	64.3	11	3611
MEAN NO DYS TMP = DR LES 0(F)	0.0	0.0	0.0	0.0	0.0	0.0	0.0	0.0	0.0	0.0	0.0	0.0	0.0	11	3611
MEAN DEW PT TMP (F)	37	31	37	40	44	53	54	55	51	44	40	37	44	0	-50
MEAN REL HUM (PCT)	88	83	81	76	75	75	79	81	82	83	87	87	81	24	-28
MEAN PRESS ALT (FT)	144	121	101	67	0	1	31	73	47	108	151	205	87	0	-50
MEAN PRECIP (IN)	4.66	3.19	2.51	2.32	2.63	2.41	3.10	3.33	3.57	4.70	4.12	4.19	40.7	35	-151
MEAN SNOW FALL (IN)						0.0	0.0	0.0						30	-29
MEAN NO DYS PRCP = DR GTR 0.1 IN	10.3	8.7	6.7	6.4	6.8	6.4	7.6	7.9	8.1	9.2	8.7	10.0	96.8	35	-29
MEAN NO DYS SNFL = DR GTR 1.5 IN						0.0	0.0	0.0						30	-29
MEAN NO DYS W/OCUR VSBY LES 1/2 MI														0	0
MEAN NO DYS TSTMS	0.2	0.4	0.0	1.0	1.0	0.7	2.0	2.0	0.6	0.3	0.2	0.3	8.7	10	-148
P FREQ WND SPD = DR GTR 17 KTS														0	0
P FREQ WND SPD = DR GTR 28 KTS														0	0
P FREQ LES 5000 FT A/D LES 5 MI	72.7	72.1	70.5	62.9	60.1	56.3	61.2	64.9	61.9	69.0	73.1	77.6	66.9	11	10410
P FREQ LES 1900 FT A/D LES 3 MI														0	0
FOR 00-02 LST														0	0
03-05 LST														0	0
06-08 LST	38.9	43.8	46.4	37.1	43.1	41.3	44.4	46.6	49.5	41.3	44.7	38.1	42.9	11	3552
09-11 LST														0	0
12-14 LST	46.9	41.2	30.6	20.6	15.3	14.4	19.7	18.4	23.1	25.6	48.3	50.8	29.6	11	3598
15-17 LST														0	0
18-20 LST	44.3	41.3	34.5	19.6	13.1	13.0	19.5	16.9	21.0	31.8	45.7	46.8	29.0	11	3581
21-23 LST														0	0
P FREQ LES 300 FT A/D LES 1 MI														0	0
FOR 00-02 LST														0	0
03-05 LST														0	0
06-08 LST	14.3	12.9	17.9	11.0	8.6	6.4	4.6	13.1	23.5	13.9	19.9	9.4	13.0	11	3552
09-11 LST														0	0
12-14 LST	18.2	15.4	5.3	0.7	2.0	0.7	1.0	0.3	4.8	7.1	24.8	25.4	8.8	11	3598
15-17 LST														0	0
18-20 LST	17.1	15.3	7.2	1.4	2.0	0.7	0.7	0.3	6.2	10.8	21.5	16.6	8.3	11	3581
21-23 LST														0	0

RENFREW, UNITED KINGDOM

MEAN NUMBER OF DAYS

PARAMETER DESCRIPTION		JAN	FEB	MAR	APR	MAY	JUN	JUL	AUG	SEP	OCT	NOV	DEC	ANN	POR (YRS)	NO. OBS
CIG = GTR 1000 FT AND VSBY = GTR 3 MI	00 LST														0	0
	06 LST	22.1	18.7	18.9	20.5	20.5	20.6	19.7	19.1	17.2	21.3	19.5	22.8	240.9	11	3551
	12 LST	19.1	18.6	24.3	26.0	27.5	27.2	27.3	27.6	24.2	25.7	17.5	17.5	282.5	11	3598
	18 LST	20.0	18.7	22.4	25.6	28.4	27.5	27.3	27.7	24.7	23.4	18.4	19.0	283.1	11	3581
CIG = GTR 2000 FT AND VSBY = GTR 3 MI W/SFC WND LES 10 KTS	00 LST														0	0
	06 LST	10.9	9.7	12.1	15.0	12.8	12.9	13.3	12.9	11.8	12.3	11.2	12.3	147.2	11	3551
	12 LST	7.8	8.8	9.9	13.2	16.0	15.3	14.7	16.9	14.7	11.7	8.6	8.5	146.1	11	3598
	18 LST	10.2	10.6	13.2	14.6	17.2	16.1	16.7	20.0	19.8	14.3	11.4	11.0	175.1	11	3579
SFC WND = GTR 17 KTS AND NO PRECIP.	00 LST														0	0
	06 LST	2.0	1.5	0.7	0.5	0.1	0.5	0.2	0.1	0.1	0.8	0.2	1.0	7.7	11	3613
	12 LST	2.6	1.4	2.3	1.8	2.0	1.6	1.4	1.3	1.4	1.9	1.6	1.1	20.4	11	3619
	18 LST	1.1	0.9	1.1	1.9	1.4	1.1	0.7	0.7	0.5	0.5	0.6	1.1	11.6	11	3618
SFC WND 4-10 KTS AND TMP 33-89 DEG F AND NO PRECIP.	00 LST														0	0
	06 LST	6.8	7.0	7.5	11.0	13.2	12.0	11.5	10.4	8.8	6.9	6.4	7.5	109.0	11	3611
	12 LST	7.1	9.6	9.1	9.4	11.9	11.6	12.9	14.1	12.0	8.8	8.6	9.1	124.2	11	3615
	18 LST	8.3	9.7	13.1	12.4	13.4	12.9	13.4	16.7	14.8	8.9	9.3	10.5	143.4	11	3618
SKY COVER LES 3/10 AND VSBY = GTR 3 MI	00 LST														0	0
	06 LST	5.0	4.1	2.6	4.5	3.0	3.1	2.8	2.0	3.6	3.7	3.5	4.6	42.5	11	3612
	12 LST	2.8	2.8	2.6	1.7	4.1	3.7	1.7	1.9	2.3	1.8	2.0	2.6	30.0	11	3623
	18 LST	3.6	3.8	4.4	4.6	7.3	5.3	3.4	4.6	4.5	4.1	4.0	3.9	53.5	11	3620
CIG = GTR 2500 FT AND VSBY = GTR 3 MI	00 LST														0	0
	06 LST	13.9	11.0	12.2	15.5	13.2	13.6	13.3	12.1	11.9	12.8	12.1	13.3	154.9	11	3551
	12 LST	11.5	13.1	16.8	19.0	22.3	21.1	19.3	19.9	17.0	16.9	12.2	10.6	201.7	11	3598
	18 LST	12.3	12.6	17.2	20.9	24.3	22.3	20.0	21.4	20.1	15.9	12.7	12.1	211.8	11	3591
CIG = GTR 6000 FT AND VSBY = GTR 3 MI	00 LST														0	0
	06 LST	11.1	7.6	8.5	10.2	8.4	10.8	9.5	8.9	8.3	9.0	8.6	9.3	110.2	11	3551
	12 LST	9.1	9.8	11.8	10.2	14.5	13.5	12.8	11.7	12.7	10.2	9.5	7.5	133.3	11	3598
	18 LST	9.0	9.3	13.0	14.2	17.7	16.9	14.6	15.6	15.0	10.7	9.7	9.0	154.7	11	3581
CIG = GTR 10000 FT AND VSBY = GTR 3 MI	00 LST														0	0
	06 LST	11.1	7.6	8.5	10.0	8.4	10.8	9.5	8.9	8.2	9.0	8.5	9.3	109.8	11	3551
	12 LST	9.0	9.7	11.6	10.2	14.3	13.4	12.8	11.7	12.7	10.1	9.5	7.5	132.5	11	3598
	18 LST	9.0	9.3	13.0	14.0	17.4	16.7	14.4	15.5	15.0	10.6	9.5	9.0	153.4	11	3581

AREA 02

UNITED KINGDOM		WESTERN SCOTLAND				LATITUDE 5630N		LONGITUDE 00500W						
BOUNDARIES		5837N 00500W	5600N 00400W	5600N 00400W	5516N 00230W									
PARAMETER DESCRIPTION		JAN	FEB	MAR	APR	MAY	JUN	JUL	AUG	SEP	OCT	NOV	DEC	ANN
MEAN MAX TMP (F)		44	45	48	53	58	62	64	65	61	55	49	46	54
MEAN MIN TMP (F)		35	36	37	40	44	48	52	52	49	45	40	38	43
LARGEST MEAN PRECIP(IN)		4.80	3.19	2.70	2.60	2.63	2.80	3.50	3.60	4.50	5.60	4.90	4.70	45.5
SMALLEST MEAN PRECIP(IN)		3.48	2.08	2.16	2.00	2.06	2.41	3.12	3.24	3.57	3.22	3.37	3.61	34.2
MEAN NUMBER OF DAYS														
CIG = GTR 1000 FT AND	00 LST	24.9	23.3	25.7	27.3	27.2	27.7	28.2	27.7	27.4	27.1	24.4	25.3	318.2
VSBY = GTR 3 MI	06 LST	26.1	22.9	24.3	25.1	26.2	24.7	24.8	24.6	23.7	23.4	24.5	26.6	298.9
	12 LST	24.0	22.6	26.7	27.4	29.0	27.8	28.4	28.8	26.6	26.9	23.3	23.6	315.3
	18 LST	24.2	22.1	25.2	27.0	29.3	27.6	28.4	28.7	26.4	25.0	22.9	23.8	310.6
CIG =GTR 2000 FT AND VSBY =GTR	00 LST	9.9	9.8	11.4	14.7	17.2	16.3	16.6	18.4	14.0	13.0	10.4	8.3	160.0
3 MI W/SFC WND LES 10 KTS	06 LST	9.7	9.6	10.6	13.7	14.9	13.9	14.3	14.9	13.0	10.9	10.8	10.7	147.0
	12 LST	7.2	7.3	8.2	9.8	12.8	11.2	12.1	13.3	11.6	9.2	8.7	8.2	119.7
	18 LST	8.8	9.1	10.9	12.3	14.4	13.6	14.1	16.6	15.3	11.2	9.8	9.0	145.1
SFC WND = GTR 17 KTS AND	00 LST	4.1	3.5	2.2	2.4	1.4	1.0	0.9	0.9	1.8	2.4	2.3	4.0	26.9
NO PRECIP.	06 LST	5.1	3.8	3.0	2.5	2.0	1.3	1.0	1.2	2.1	3.9	2.7	4.6	33.2
	12 LST	5.6	4.7	5.9	4.8	4.3	2.4	2.2	2.6	3.5	4.6	4.4	4.9	49.9
	18 LST	4.9	3.4	3.6	3.6	3.0	2.1	1.9	1.7	2.5	4.1	3.6	4.4	38.8
SFC WND 4-10 KTS AND TMP 33-89	00 LST	7.3	6.3	10.3	10.6	11.9	10.7	12.5	12.2	11.2	11.0	9.4	8.1	121.5
DEG F AND NO PRECIP.	06 LST	6.3	6.0	7.9	9.8	12.1	11.4	11.3	11.0	9.7	7.4	7.1	6.8	106.8
	12 LST	6.8	7.2	8.3	8.6	11.8	10.9	12.0	12.5	10.3	7.9	8.4	7.6	112.3
	18 LST	6.9	7.8	10.6	11.0	12.2	11.4	12.1	14.0	12.0	9.2	8.7	8.0	123.9
SKY COVER LES 3/10 AND	00 LST	4.3	5.3	6.0	6.9	7.6	4.3	4.2	5.5	4.9	6.1	3.8	4.1	63.0
VSBY = GTR 3 MI	06 LST	5.1	4.2	3.3	4.6	5.0	4.0	2.5	2.5	3.5	3.1	3.8	5.1	46.7
	12 LST	2.6	2.9	3.3	3.6	5.5	4.1	2.2	2.9	2.7	1.8	2.3	2.8	36.7
	18 LST	3.7	3.5	3.8	5.3	7.3	5.3	3.3	4.1	4.1	3.1	3.6	3.9	51.0
CIG = GTR 2500 FT AND	00 LST	20.2	19.7	21.8	24.2	26.7	23.7	23.7	24.7	24.2	23.6	20.4	20.5	273.4
VSBY = GTR 3 MI	06 LST	17.9	15.9	17.3	19.6	20.6	19.1	17.9	18.3	18.2	18.3	16.9	17.7	217.7
	12 LST	16.2	16.8	20.8	22.0	24.8	22.7	22.3	22.9	21.1	19.3	16.9	16.3	242.1
	18 LST	16.5	15.6	20.5	22.7	25.7	23.3	22.9	23.6	21.7	18.3	16.1	16.0	243.0
CIG = GTR 6000 FT AND	00 LST	11.6	11.4	12.7	15.5	17.8	13.7	12.9	14.7	14.1	12.6	10.3	10.4	157.7
VSBY = GTR 3 MI	06 LST	13.3	10.9	12.3	13.2	14.8	14.2	12.0	12.4	12.5	12.5	11.5	12.1	151.7
	12 LST	11.5	11.5	14.6	14.5	17.1	16.1	14.8	15.3	14.6	12.5	11.5	11.0	165.0
	18 LST	12.0	10.9	15.2	16.5	19.7	17.4	16.2	16.7	15.2	12.0	11.3	10.7	173.8
CIG = GTR 10000 FT AND	00 LST	11.0	10.5	11.5	14.4	16.6	12.7	11.5	13.3	12.4	11.5	9.4	9.5	144.3
VSBY = GTR 3 MI	06 LST	12.9	10.5	12.0	12.7	14.0	13.7	11.5	11.8	12.0	12.2	11.2	11.7	146.2
	12 LST	11.2	11.2	14.1	14.1	16.7	15.6	14.3	14.7	14.0	12.0	11.2	10.5	159.6
	18 LST	11.8	10.6	15.0	16.1	19.1	16.8	15.5	16.2	14.8	11.6	10.9	10.5	168.9

SUMBURGH, UNITED KINGDOM

STA NO. 03003 (IN AREA NUMBER 03)

LATITUDE 5952N

LONGITUDE 00117W

ELEVATION(FT) 00018

PARAMETER DESCRIPTION	JAN	FEB	MAR	APR	MAY	JUN	JUL	AUG	SEP	OCT	NOV	DEC	ANN	PDR (YRS)	NO. OBS
ABS MAX TMP (F)	54	53	57	62	66	71	70	70	69	63	58	54	71	67	-3005
MEAN MAX TMP (F)	42	42	43	46	51	54	58	58	55	50	46	43	49	30	-3005
MEAN MIN TMP (F)	35	34	35	37	41	45	49	49	46	42	38	37	41	30	-3005
ABS MIN TMP (F)	16	17	18	21	27	33	37	38	28	26	21	19	16	67	-3005
MEAN NO DYS TMP = DR GTR 90(F)	0.0	0.0	0.0	0.0	0.0	0.0	0.0	0.0	0.0	0.0	0.0	0.0	0.0	11	-3005
MEAN NO DYS TMP = DR LES 32(F)	3.8	5.2	4.7	1.8	0.5	0.0	0.0	0.0	0.1	0.5	0.9	1.8	19.3	11	-3005
MEAN NO DYS TMP = DR LES 0(F)	0.0	0.0	0.0	0.0	0.0	0.0	0.0	0.0	0.0	0.0	0.0	0.0	0.0	11	-3005
MEAN DEW PT TMP (F)	37	36	36	38	42	46	51	52	49	43	40	39	42	11	-3005
MEAN REL HUM (PCT)	86	86	85	80	82	83	87	87	86	84	86	86	85	20	-3005
MEAN PRESS ALT (FT)	194	131	99	94	-27	3	53	95	73	128	171	225	103	0	-50
MEAN PRECIP (IN)	4.52	3.31	3.09	2.71	2.20	2.11	2.53	2.76	3.75	4.44	4.63	4.44	40.5	35	-3005
MEAN SNOW FALL (IN)						0.0	0.0	0.0						67	-29
MEAN NO DYS PRCP = DR GTR 0.1 IN	10.2	8.9	7.1	6.8	6.3	5.8	6.6	7.1	8.3	9.0	9.2	10.2	95.5	35	-29
MEAN NO DYS SNFL = DR GTR 1.5 IN						0.0	0.0	0.0						67	-29
MEAN NO DYS W/OCUR VSBY LES 1/2 MI	0.0	0.4	0.4	1.2	3.3	3.1	5.8	3.5	2.3	0.4	0.2	0.1	20.7	11	-3005
MEAN NO DYS TSTMS	0.4	0.3	0.1	0.1	0.2	0.1	0.4	0.4	0.2	0.3	0.2	0.3	3.0	20	-3005
P FREQ WND SPD = DR GTR 17 KTS	46.0	40.6	33.9	29.2	21.7	20.5	14.0	13.8	22.7	34.8	35.6	43.7	29.7	11	-3005
P FREQ WND SPD = DR GTR 28 KTS	20.4	16.7	9.8	7.7	2.6	4.3	0.9	1.7	4.5	13.6	14.6	20.1	9.7	11	-3005
P FREQ LES 5000 FT A/D LES 5 MI	43.9	48.4	43.0	42.3	46.1	39.3	52.2	44.3	44.5	47.7	46.3	47.6	45.5	11	-3005
P FREQ LES 1500 FT A/D LES 3 MI															
FOR 00-02 LST	32.9	36.5	30.8	30.8	36.4	33.3	45.1	36.1	34.6	38.8	33.8	33.1	33.2	11	-3005
03-05 LST														0	0
06-08 LST	33.5	34.5	33.3	30.6	30.1	32.8	46.3	33.7	36.3	32.7	36.8	35.2	34.7	11	-3005
09-11 LST														0	0
12-14 LST	33.7	34.2	30.2	26.9	30.1	25.9	40.0	30.9	28.6	29.1	31.7	34.2	31.3	11	-3005
15-17 LST														0	0
18-20 LST	34.4	36.7	28.8	28.9	29.6	27.3	39.1	29.3	33.7	36.0	34.1	36.1	32.8	11	-3005
21-23 LST														0	C
P FREQ LES 300 FT A/D LES 1 MI															
FOR 00-02 LST	0.6	1.1	2.6	2.7	4.4	7.6	8.5	6.0	5.1	1.0	0.7	0.3	3.4	11	-3005
03-05 LST														0	0
06-08 LST	0.6	0.7	2.0	2.4	5.6	4.1	11.6	6.1	3.4	1.0	0.3	1.0	3.2	11	-3005
09-11 LST														0	0
12-14 LST	1.3	1.4	1.0	1.7	1.7	4.4	5.6	3.6	2.1	0.3	0.7	0.6	2.0	11	-3005
15-17 LST														0	0
18-20 LST	1.3	1.8	2.3	2.7	3.9	4.5	8.8	4.6	3.8	1.0	0.3	0.6	3.0	11	-3005
21-23 LST														0	0

SUMBURGH, UNITED KINGDOM

MEAN NUMBER OF DAYS

PARAMETER DESCRIPTION		JAN	FEB	MAR	APR	MAY	JUN	JUL	AUG	SEP	OCT	NOV	DEC	ANN	PDR (YRS)	NO. OBS
CIG = GTR 1000 FT AND VSBY = GTR 3 MI	00 LST	23.8	21.1	24.4	23.9	23.4	22.2	19.3	23.2	22.3	23.0	23.0	23.9	273.5	11	-3005
	06 LST	23.2	22.0	23.5	24.4	24.2	22.4	18.5	23.4	22.0	24.5	22.5	23.4	274.0	11	-3005
	12 LST	23.3	21.9	25.0	26.0	25.8	25.1	20.8	24.8	24.6	26.0	23.8	23.6	290.7	11	-3005
	18 LST	23.2	20.8	25.1	24.6	25.4	24.2	20.8	24.8	22.6	24.1	22.8	23.6	282.0	11	-3005
CIG = GTR 2000 FT AND VSBY = GTR 3 MI W/SFC WND LES 10 KTS	00 LST	8.2	7.2	9.6	10.2	10.5	13.9	11.4	12.5	11.5	8.6	8.5	8.2	120.3	11	-3005
	06 LST	9.3	7.6	9.9	10.4	11.5	12.2	11.9	13.6	10.4	10.4	9.2	8.4	124.8	11	-3005
	12 LST	8.1	6.6	9.0	8.8	9.1	12.6	11.1	13.2	10.9	9.2	9.4	9.2	117.2	11	-3005
	18 LST	7.9	7.5	10.1	9.8	11.0	14.0	12.0	13.5	11.1	9.4	9.9	8.3	124.5	11	-3005
SFC WND = GTR 17 KTS AND NO PRECIP.	00 LST	8.3	5.6	5.0	4.6	3.4	3.2	2.0	2.1	4.2	4.9	6.4	6.4	56.1	11	-3005
	06 LST	5.4	5.3	6.4	3.7	3.1	2.1	1.4	2.1	3.7	4.5	5.0	6.8	49.5	11	-3005
	12 LST	5.9	5.0	5.1	5.6	4.8	5.3	2.6	3.2	4.9	5.1	4.4	4.2	56.1	11	-3005
	18 LST	6.9	5.0	5.3	5.7	5.0	4.3	2.6	2.8	3.6	4.8	5.1	6.6	57.7	11	-3005
SFC WND 4-10 KTS AND TMP 33-89 LEG F AND NO PRECIP.	00 LST	5.1	5.7	6.8	6.4	9.5	10.8	10.9	9.8	9.0	6.4	5.9	4.9	91.2	11	-3005
	06 LST	5.5	5.8	6.4	8.3	10.8	11.7	10.8	11.4	8.6	6.5	6.0	5.3	97.1	11	-3005
	12 LST	5.8	5.9	8.3	8.8	11.3	13.8	12.2	14.7	11.1	7.0	6.0	4.6	109.5	11	-3005
	18 LST	5.6	5.7	9.1	9.0	11.7	14.0	12.4	13.7	11.3	7.5	7.2	5.0	112.2	11	-3005
SKY COVER LES 3/10 AND VSBY = GTR 3 MI	00 LST	2.0	2.2	3.4	3.5	3.4	3.5	2.0	3.5	4.4	3.0	2.6	3.3	36.8	11	-3005
	06 LST	2.2	0.7	0.9	1.3	1.3	1.9	0.8	1.9	1.6	0.7	1.2	2.0	16.5	11	-3005
	12 LST	0.9	0.7	0.9	0.6	2.0	3.1	0.7	1.2	0.5	0.8	1.2	0.5	13.1	11	-3005
	18 LST	1.8	1.2	0.9	0.6	2.1	3.0	1.0	1.6	1.9	0.9	2.1	2.1	19.2	11	-3005
CIG = GTR 2500 FT AND VSBY = GTR 3 MI	00 LST	18.1	14.6	18.6	17.7	16.3	17.7	14.7	16.5	17.0	15.2	16.9	17.6	200.9	11	-3005
	06 LST	18.2	14.8	18.1	17.2	19.0	18.0	14.7	17.8	16.2	17.2	15.6	17.1	203.9	11	-3005
	12 LST	17.9	15.1	18.6	17.9	17.6	19.6	16.3	18.2	18.2	18.1	17.3	17.3	212.1	11	-3005
	18 LST	17.6	14.9	19.1	18.2	18.2	19.5	16.9	19.0	17.3	15.8	16.8	16.2	209.5	11	-3005
CIG = GTR 6000 FT AND VSBY = GTR 3 MI	00 LST	18.1	14.6	18.6	17.7	16.3	17.7	14.7	16.5	17.0	15.2	16.9	17.5	200.8	11	-3005
	06 LST	18.2	14.8	18.1	17.2	18.9	18.0	14.7	17.8	16.1	17.2	15.6	17.0	203.6	11	-3005
	12 LST	17.9	15.1	18.6	17.8	17.5	19.6	16.3	18.2	18.0	18.0	17.3	17.3	211.6	11	-3005
	18 LST	17.6	14.9	19.1	18.1	18.2	19.5	16.9	18.9	17.3	15.7	16.8	16.2	209.2	11	-3005
CIG = GTR 10000 FT AND VSBY = GTR 3 MI	00 LST	18.1	14.6	18.6	17.7	16.3	17.7	14.7	16.5	17.0	15.2	16.9	17.5	200.8	11	-3005
	06 LST	18.2	14.8	18.1	17.2	18.9	18.0	14.7	17.8	16.1	17.2	15.6	17.0	203.6	11	-3005
	12 LST	17.9	15.1	18.6	17.8	17.5	19.6	16.3	18.2	18.0	18.0	17.3	17.3	211.6	11	-3005
	18 LST	17.6	14.9	19.1	18.1	18.2	19.5	16.9	18.9	17.3	15.7	16.8	16.2	209.2	11	-3005

LERWICK, UNITED KINGDOM

STA NO. 03005 (IN AREA NUMBER 03)

LATITUDE 6008N

LONGITUDE 0011W

ELEVATION(FT) 00272

PARAMETER DESCRIPTION	JAN	FEB	MAR	APR	MAY	JUN	JUL	AUG	SEP	OCT	NOV	DEC	ANN	PDR (YRS)	NO. OBS
ABS MAX TMP (F)	54	53	57	62	66	71	70	70	69	63	58	54	71	67	-648
MEAN MAX TMP (F)	42	42	43	46	51	54	58	58	55	50	46	43	49	30	-28
MEAN MIN TMP (F)	35	34	35	37	41	45	49	49	46	42	38	37	41	30	-28
ABS MIN TMP (F)	16	17	18	21	27	33	37	38	28	26	21	19	16	67	-648
MEAN NO DYS TMP = DR GTR 90(F)	0.0	0.0	0.0	0.0	0.0	0.0	0.0	0.0	0.0	0.0	0.0	0.0	0.0	11	3628
MEAN NO DYS TMP = DR LES 32(F)	3.8	5.2	4.7	1.8	0.5	0.0	0.0	0.0	0.1	0.5	0.9	1.8	19.3	11	3619
MEAN NO DYS TMP = DR LES 0(F)	0.0	0.0	0.0	0.0	0.0	0.0	0.0	0.0	0.0	0.0	0.0	0.0	0.0	11	3619
MEAN DEW PT TMP (F)	37	36	36	38	42	46	51	52	49	43	40	39	42	11	14404
MEAN REL HUM (PCT)	86	86	85	80	82	83	87	87	86	84	86	86	85	20	-28
MEAN PRESS ALT (FT)														0	0
MEAN PRECIP (IN)	4.52	3.31	3.09	2.71	2.20	2.11	2.53	2.76	3.75	4.44	4.63	4.44	40.5	35	-151
MEAN SNOW FALL (IN)						0.0	0.0	0.0						67	-29
MEAN NO DYS PRCP = DR GTR 0.1 IN	10.2	8.9	7.1	6.8	6.2	5.8	6.6	7.1	8.3	9.0	9.2	10.2	95.5	35	-29
MEAN NO DYS SNFL = DR GTR 1.5 IN						0.0	0.0	0.0						67	-29
MEAN NO DYS W/DCUR VSBY LES 1/2 MI	0.0	0.4	0.4	1.2	3.3	3.1	5.8	3.5	2.3	0.4	0.2	0.1	20.7	11	3607
MEAN NO DYS TSTMS	0.4	0.3	0.1	0.1	0.2	0.1	0.4	0.4	0.2	0.3	0.2	0.3	3.0	20	-148
P FREQ WND SPD = DR GTR 17 KTS	46.0	40.6	33.9	29.2	21.7	20.5	14.0	13.8	22.7	34.8	35.6	43.7	29.7	11	14448
P FREQ WND SPD = DR GTR 28 KTS	20.4	16.7	9.8	7.7	2.6	4.3	0.9	1.7	4.5	13.6	14.6	20.1	9.7	11	14448
P FREQ LES 5000 FT A/D LES 5 MI	43.9	48.4	43.0	42.3	46.1	39.3	52.2	44.3	44.5	47.7	46.3	47.6	45.5	11	14018
P FREQ LES 1900 FT A/D LES 3 MI															
FOR 00-02 LST	32.9	36.5	30.8	30.8	36.4	33.3	45.1	36.1	34.6	38.8	33.8	33.1	35.2	11	3587
03-05 LST														0	0
06-08 LST	33.5	34.5	33.3	30.6	30.1	32.8	46.3	33.7	36.3	32.7	36.8	35.2	34.7	11	3581
09-11 LST														0	0
12-14 LST	33.7	34.2	30.2	26.9	30.1	25.9	40.0	30.9	28.6	29.1	31.7	34.2	31.3	11	3609
15-17 LST														0	0
18-20 LST	34.4	36.7	28.8	28.9	29.6	27.3	39.1	29.3	33.7	36.0	34.1	36.1	32.8	11	3595
21-23 LST														0	0
P FREQ LES 300 FT A/D LES 1 MI															
FOR 00-02 LST	0.6	1.1	2.6	2.7	4.4	7.6	8.5	6.0	5.1	1.0	0.7	0.3	3.4	11	3587
03-05 LST														0	0
06-08 LST	0.6	0.7	2.0	2.4	5.6	4.1	11.6	6.1	3.4	1.0	0.3	1.0	3.2	11	3581
09-11 LST														0	0
12-14 LST	1.3	1.4	1.0	1.7	1.7	4.4	5.6	3.6	2.1	0.3	0.7	0.6	2.0	11	3609
15-17 LST														0	0
18-20 LST	1.3	1.8	2.3	2.7	3.9	4.5	8.8	4.6	3.8	1.0	0.3	0.6	3.0	11	3595
21-23 LST														0	0

LERWICK, UNITED KINGDOM

MEAN NUMBER OF DAYS

PARAMETER DESCRIPTION		JAN	FEB	MAR	APR	MAY	JUN	JUL	AUG	SEP	OCT	NOV	DEC	ANN	POR (YRS)	NO. OBS
CIG = GTR 1000 FT AND VSBY = GTR 3 MI	00 LST	23.8	21.1	24.4	23.9	23.4	22.2	19.3	23.2	22.3	23.0	23.0	23.9	273.5	11	3586
	06 LST	23.2	22.0	23.3	24.4	24.2	22.4	18.5	23.4	22.0	24.5	22.5	23.4	274.0	11	3581
	12 LST	23.3	21.9	25.0	26.0	25.8	25.1	20.8	24.8	24.6	26.0	23.8	23.6	290.7	11	3609
	18 LST	23.2	20.8	25.1	24.6	25.4	24.2	20.8	24.8	22.6	24.1	22.8	23.6	282.0	11	3595
CIG = GTR 2000 FT AND VSBY = GTR 3 MI W/SFC WND LES 10 KTS	00 LST	8.2	7.2	9.6	10.2	10.5	13.9	11.4	12.5	11.5	8.6	8.5	8.2	120.3	11	3586
	06 LST	9.3	7.6	9.9	10.4	11.5	12.2	11.9	13.6	10.4	10.4	9.2	8.4	124.8	11	3580
	12 LST	8.1	6.6	9.0	8.8	9.1	12.6	11.1	13.2	10.9	9.2	9.4	9.2	117.2	11	3609
	18 LST	7.9	7.5	10.1	9.8	11.0	14.0	12.0	13.5	11.1	9.4	9.9	8.3	124.5	11	3595
SFC WND = GTR 17 KTS AND NO PRECIP.	00 LST	8.3	5.6	5.0	4.6	3.4	3.2	2.0	2.1	4.2	4.9	6.4	6.4	56.1	11	3632
	06 LST	5.4	5.3	6.4	3.7	3.1	2.1	1.4	2.1	3.7	4.3	5.0	6.8	49.5	11	3617
	12 LST	5.9	5.0	5.1	5.6	4.8	5.3	2.6	3.2	4.9	5.1	4.4	4.2	56.1	11	3627
	18 LST	6.9	5.0	5.3	5.7	5.0	4.3	2.6	2.8	3.6	4.8	5.1	6.6	57.7	11	3627
SFC WND 4-10 KTS AND TMP 33-69 DEG F AND NO PRECIP.	00 LST	5.1	5.7	6.8	6.4	9.5	10.8	10.9	9.8	9.0	6.4	5.9	4.9	91.2	11	3631
	06 LST	5.5	5.8	6.4	8.3	10.8	11.7	10.8	11.4	8.6	6.5	6.0	5.3	97.1	11	3611
	12 LST	5.8	5.9	8.3	8.8	11.3	13.8	12.2	14.7	11.1	7.0	6.0	4.6	109.5	11	3625
	18 LST	5.6	5.7	9.1	9.0	11.7	14.0	12.4	13.7	11.3	7.5	7.2	5.0	112.2	11	3627
SKY COVER LES 3/10 AND VSBY = GTR 3 MI	00 LST	2.0	2.2	3.4	3.5	3.4	3.5	2.0	3.5	4.4	3.0	2.6	3.3	36.8	11	3639
	06 LST	2.2	0.7	0.9	1.3	1.3	1.9	0.8	1.9	1.6	0.7	1.2	2.0	16.5	11	3633
	12 LST	0.9	0.7	0.9	0.6	2.0	3.1	0.7	1.2	0.5	0.8	1.2	0.5	13.1	11	3633
	18 LST	1.8	1.2	0.9	0.6	2.1	3.0	1.0	1.6	1.9	0.9	2.1	2.1	19.2	11	3634
CIG = GTR 2500 FT AND VSBY = GTR 3 MI	00 LST	18.1	14.6	18.6	17.7	16.3	17.7	14.7	16.5	17.0	15.2	16.9	17.6	200.9	11	3586
	06 LST	18.2	14.8	18.1	17.2	19.0	18.0	14.7	17.8	16.2	17.2	15.6	17.1	203.9	11	3581
	12 LST	17.9	15.1	18.6	17.9	17.6	19.6	16.3	18.2	18.2	18.1	17.3	17.3	212.1	11	3609
	18 LST	17.6	14.9	19.1	18.2	18.2	19.5	16.9	19.0	17.3	15.8	16.8	16.2	209.5	11	3595
CIG = GTR 6000 FT AND VSBY = GTR 3 MI	00 LST	18.1	14.6	18.6	17.7	16.3	17.7	14.7	16.5	17.0	15.2	16.9	17.5	200.8	11	3586
	06 LST	18.2	14.8	18.1	17.2	18.9	18.0	14.7	17.8	16.1	17.2	15.6	17.0	203.6	11	3581
	12 LST	17.9	15.1	18.6	17.8	17.5	19.6	16.3	18.2	18.0	18.0	17.3	17.3	211.6	11	3609
	18 LST	17.6	14.9	19.1	18.1	18.2	19.5	16.9	18.9	17.3	15.7	16.8	16.2	209.2	11	3595
CIG = GTR 10000 FT AND VSBY = GTR 3 MI	00 LST	18.1	14.6	18.6	17.7	16.3	17.7	14.7	16.5	17.0	15.2	16.9	17.5	200.8	11	3586
	06 LST	18.2	14.8	18.1	17.2	18.9	18.0	14.7	17.8	16.1	17.2	15.6	17.0	203.6	11	3581
	12 LST	17.9	15.1	18.6	17.8	17.5	19.6	16.3	18.2	18.0	18.0	17.3	17.3	211.6	11	3609
	18 LST	17.6	14.9	19.1	18.1	18.2	19.5	16.9	18.9	17.3	15.7	16.8	16.2	209.2	11	3595

KIRKWALL, UNITED KINGDOM

STA NO. 03017 (IN AREA NUMBER 03)

LATITUDE 5857N

LONGITUDE 00254W

ELEVATION(FT) 00069

PARAMETER DESCRIPTION	JAN	FEB	MAR	APR	MAY	JUN	JUL	AUG	SEP	OCT	NOV	DEC	ANN	PDR (YRS)	NO. OBS
ABS MAX TMP (F)	54	56	60	61	66	74	76	71	71	66	58	56	76	67	-148
MEAN MAX TMP (F)	43	43	44	47	51	55	58	58	55	49	46	44	49	30	-148
MEAN MIN TMP (F)	36	36	36	38	42	46	49	50	47	42	40	38	42	30	-148
ABS MIN TMP (F)	8	12	13	22	29	34	36	37	32	29	23	20	8	67	-148
MEAN NO DYS TMP = DR GTR 90(F)	0.0	0.0	0.0	0.0	0.0	0.0	0.0	0.0	0.0	0.0	0.0	0.0	0.0	30	-29
MEAN NO DYS TMP = DR LES 32(F)	7.0	6.6	6.9	3.2	1.2	0.2	0.0	0.0	0.2	1.4	3.0	4.6	34.3	11	-3075
MEAN NO DYS TMP = DR LES 0(F)	0.0	0.0	0.0	0.0	0.0	0.0	0.0	0.0	0.0	0.0	0.0	0.0	0.0	67	-29
MEAN DEW PT TMP (F)	36	34	36	35	42	46	51	51	48	42	39	36	41	0	-50
MEAN REL HUM (PCT)	87	87	86	84	83	83	86	87	86	86	86	87	86	25	-148
MEAN PRESS ALT (FT)	212	198	193	139	21	50	98	139	106	156	198	245	138	0	-50
MEAN PRECIP (IN)	3.50	3.00	2.80	2.10	2.00	1.80	2.60	2.90	2.90	3.80	3.90	4.20	35.5	35	-148
MEAN SNOW FALL (IN)					0.0	0.0	0.0	0.0	0.0	0.0				67	-29
MEAN NO DYS PRCP = DR GTR 0.1 IN	9.2	8.4	6.9	6.1	6.0	5.1	6.8	7.3	7.2	8.4	8.5	10.0	89.9	35	-29
MEAN NO DYS SNFL = DR GTR 1.5 IN					0.0	0.0	0.0	0.0	0.0	0.0				67	-29
MEAN NO DYS W/DCUR VSBY LES 1/2 MI	0.3	0.3	0.5	0.8	2.2	3.1	3.5	3.9	2.5	0.0	0.0	0.1	17.2	11	-3075
MEAN NO DYS TSTMS	0.5	0.7	0.4	0.3	0.8	0.7	0.9	0.7	0.3	0.6	0.7	0.5	7.1	20	-148
P FREQ WND SPD = DR GTR 17 KTS	32.2	31.4	32.1	25.4	12.3	8.4	6.2	6.9	14.8	23.6	27.4	31.7	21.0	11	-3075
P FREQ WND SPD = DR GTR 28 KTS	11.6	6.7	7.1	5.9	1.6	0.4	0.0	0.9	1.1	6.0	8.1	12.8	5.2	11	-3075
P FREQ LES 5000 FT A/D LES 5 MI	38.6	45.7	43.8	43.9	50.3	42.8	52.4	47.9	45.6	44.6	41.1	41.1	44.8	11	-3075
P FREQ LES 1500 FT A/D LES 3 MI															
FOR 00-02 LST	22.9	23.8	22.8	22.4	28.1	25.1	33.6	25.7	22.8	22.1	19.3	21.3	24.2	11	-3075
03-05 LST														0	0
06-08 LST	23.5	24.1	25.7	25.3	29.2	24.8	32.4	27.4	27.2	25.2	22.2	20.7	25.6	11	-3075
09-11 LST														0	0
12-14 LST	22.6	20.6	23.0	24.6	27.1	20.0	24.3	24.5	23.5	20.7	21.7	20.5	22.8	11	-3075
15-17 LST														0	0
18-20 LST	23.5	23.7	22.5	25.3	26.4	19.8	25.0	25.3	25.2	25.6	22.4	22.4	23.9	11	-3075
21-23 LST														0	0
P FREQ LES 300 FT A/D LES 1 MI															
FOR 00-02 LST	0.0	0.7	1.7	0.7	3.3	3.7	4.7	2.7	2.4	0.0	0.0	0.6	1.7	11	-3075
03-05 LST														0	0
06-08 LST	0.6	0.0	1.0	2.7	5.0	5.1	3.8	2.7	3.1	0.3	0.3	0.0	2.1	11	-3075
09-11 LST														0	0
12-14 LST	0.0	0.0	0.7	1.7	3.3	2.8	2.0	3.3	2.4	0.0	0.0	0.0	1.4	11	-3075
15-17 LST														0	0
18-20 LST	0.3	0.4	1.0	1.4	2.6	1.4	2.0	2.4	1.4	0.0	0.0	0.0	1.1	11	-3075
21-23 LST														0	0

KIRKWALL, UNITED KINGDOM

MEAN NUMBER OF DAYS

PARAMETER DESCRIPTION		JAN	FEB	MAR	APR	MAY	JUN	JUL	AUG	SEP	OCT	NOV	DEC	ANN	POR (YRS)	NO. OBS
CIG = GTR 1000 FT AND VSBY = GTR 3 MI	00 LST	27.8	25.6	28.6	27.6	28.3	27.4	26.9	28.2	28.0	29.4	29.0	29.1	335.9	11	-3075
	06 LST	27.5	26.2	28.2	27.5	27.6	27.3	27.1	28.6	26.7	29.1	28.0	29.5	333.3	11	-3075
	12 LST	28.6	26.5	28.9	28.0	28.1	28.3	28.5	28.9	27.8	29.7	28.9	29.1	341.3	11	-3075
	18 LST	28.4	26.1	28.4	27.5	28.6	28.6	28.4	29.1	27.7	29.4	28.5	29.0	339.7	11	-3075
CIG = GTR 2000 FT AND VSBY = GTR 3 MI W/SFC WND LES 10 KTS	00 LST	11.7	9.1	10.8	12.0	12.7	15.5	13.5	15.7	14.4	12.0	11.6	11.3	150.3	11	-3075
	06 LST	11.3	8.9	10.2	10.7	12.2	13.8	13.4	14.1	13.5	12.1	10.7	11.5	142.4	11	-3075
	12 LST	10.3	8.7	8.4	8.8	11.9	14.3	14.1	14.3	11.9	9.1	10.2	11.9	133.9	11	-3075
	18 LST	9.7	9.6	10.2	8.1	12.6	14.0	13.5	13.7	13.1	10.3	10.7	11.6	137.1	11	-3075
SFC WND = GTR 17 KTS AND NO PRECIP.	00 LST	6.0	6.2	6.4	3.6	2.3	1.1	0.9	0.7	2.6	3.9	4.9	5.2	43.8	11	-3075
	06 LST	5.9	4.9	6.3	3.9	1.6	0.9	0.9	1.4	2.4	2.0	5.0	6.3	41.5	11	-3075
	12 LST	6.8	4.9	7.5	5.3	2.8	2.2	1.9	2.0	3.1	6.1	6.0	6.2	54.8	11	-3075
	18 LST	7.4	5.3	6.9	5.9	3.5	2.3	2.0	1.9	3.3	4.5	5.4	7.0	55.4	11	-3075
SFC WND 4-10 KTS AND TMP 33-89 DEG F AND NO PRECIP.	00 LST	9.3	8.7	9.8	13.3	16.0	16.7	16.8	17.5	16.1	13.1	11.0	11.2	159.5	11	-3075
	06 LST	9.6	9.1	10.2	12.1	15.3	15.8	17.4	16.9	15.8	13.4	11.1	11.0	157.7	11	-3075
	12 LST	11.3	9.2	9.1	10.2	15.5	17.3	18.5	17.7	15.2	10.5	10.5	11.8	156.8	11	-3075
	18 LST	11.3	11.4	11.2	11.0	14.7	16.1	15.8	17.0	16.3	11.9	11.6	12.2	160.5	11	-3075
SKY COVER LES 3/10 AND VSBY = GTR 3 MI	00 LST	4.0	3.5	4.0	2.7	2.7	2.6	0.8	3.2	3.7	2.4	4.3	3.6	37.5	11	-3075
	06 LST	2.9	2.1	1.0	2.0	2.1	2.4	1.0	1.6	1.6	0.6	2.2	3.8	23.3	11	-3075
	12 LST	1.7	1.0	0.9	0.7	0.8	2.0	0.4	0.9	1.0	0.6	1.3	1.4	12.7	11	-3075
	18 LST	1.5	0.9	1.2	0.5	1.9	2.5	0.8	1.6	1.2	0.6	2.0	3.2	17.9	11	-3075
CIG = GTR 2500 FT AND VSBY = GTR 3 MI	00 LST	19.9	16.6	18.9	18.7	16.1	16.9	13.8	17.6	18.1	18.6	19.1	19.3	213.6	11	-3075
	06 LST	19.8	15.6	17.6	16.9	15.9	17.1	14.1	15.7	16.2	17.0	18.3	19.3	203.5	11	-3075
	12 LST	19.0	16.9	18.1	16.9	16.3	18.8	17.2	17.2	17.6	19.2	17.6	19.3	214.1	11	-3075
	18 LST	19.0	15.2	19.1	17.0	16.8	18.7	17.1	16.9	16.7	16.2	18.1	18.5	209.3	11	-3075
CIG = GTR 6000 FT AND VSBY = GTR 3 MI	00 LST	19.7	16.1	18.4	18.5	15.8	16.3	13.2	17.3	17.6	18.2	18.7	18.9	208.7	11	-3075
	06 LST	19.5	15.0	17.2	16.4	15.3	16.5	13.3	14.9	15.3	16.6	17.9	18.9	196.8	11	-3075
	12 LST	18.6	16.0	17.5	16.5	15.6	18.0	16.3	16.6	17.0	18.7	17.0	18.5	206.3	11	-3075
	18 LST	18.8	13.9	18.7	16.6	16.3	18.0	16.3	16.2	16.2	15.6	17.9	17.9	202.4	11	-3075
CIG = GTR 10000 FT AND VSBY = GTR 3 MI	00 LST	19.7	16.1	18.4	18.5	15.8	16.3	13.2	17.3	17.6	18.2	18.7	18.9	208.7	11	-3075
	06 LST	19.4	15.0	17.2	16.4	15.3	16.5	13.3	14.9	15.3	16.6	17.9	18.9	196.7	11	-3075
	12 LST	18.6	16.0	17.5	16.5	15.6	18.0	16.3	16.6	17.0	18.7	17.0	18.5	206.3	11	-3075
	18 LST	18.8	13.9	18.7	16.6	16.3	18.0	16.3	16.2	16.2	15.6	17.9	17.9	202.4	11	-3075

INVERNESS, UNITED KINGDOM

STA NO. 03059 (IN AREA NUMBER 03)

LATITUDE 5732N

LONGITUDE 00403W

ELEVATION(FT) 00031

PARAMETER DESCRIPTION	JAN	FEB	MAR	APR	MAY	JUN	JUL	AUG	SEP	OCT	NOV	DEC	ANN	PDR (YRS)	NO. OBS
ABS MAX TMP (F)	60	59	65	72	77	83	82	79	85	75	60	59	85	32	-148
MEAN MAX TMP (F)	43	43	47	50	55	61	63	63	59	53	47	44	52	30	-28
MEAN MIN TMP (F)	34	34	35	33	42	47	51	51	47	42	37	35	41	30	-28
ABS MIN TMP (F)	9	11	9	20	29	34	36	38	30	26	12	11	9	32	-148
MEAN NO DYS TMP = DR GTR 90(F)	0.0	0.0	0.0	0.0	0.0	0.0	0.0	0.0	0.0	0.0	0.0	0.0	0.0	30	-29
MEAN NO DYS TMP = DR LES 32(F)	12.0	16.0	19.0	2.0	0.0	0.0	0.0	0.0	0.0	2.5	9.5	5.5	66.5	2	-14259
MEAN NO DYS TMP = DR LES 0(F)	0.0	0.0	0.0	0.0	0.0	0.0	0.0	0.0	0.0	0.0	0.0	0.0	0.0	32	-29
MEAN DEW PT TMP (F)	35	34	37	37	41	46	50	52	48	43	38	37	42	0	-50
MEAN REL HUM (PCT)	85	85	81	78	77	75	80	81	82	84	85	86	82	20	-28
MEAN PRESS ALT (FT)	188	149	116	73	-1	6	42	81	68	135	176	242	106	0	-50
MEAN PRECIP (IN)	2.74	1.91	1.51	1.78	2.12	1.97	2.94	3.09	2.64	2.94	2.49	2.31	28.4	35	-151
MEAN SNOW FALL (IN)					0.0	0.0	0.0	0.0	0.0					32	-29
MEAN NO DYS PRCP = DR GTR 0.1 IN	0.0	6.1	4.9	5.5	6.1	5.5	7.4	7.0	6.8	7.3	6.6	7.1	78.9	35	-29
MEAN NO DYS SNFL = DR GTR 1.5 IN					0.0	0.0	0.0	0.0	0.0					32	-29
MEAN NO DYS W/OCUR VSBY LES 1/2 MI														0	0
MEAN NO DYS TSTMS	0.1	0.0	0.1	0.0	0.5	0.5	0.7	0.4	0.1	0.3	0.0	0.0	2.7	20	-148
P FREQ WND SPD = DR GTR 17 KTS														0	0
P FREQ WND SPD = DR GTR 28 KTS														0	0
P FREQ LES 5000 FT A/D LES 5 MI														0	0
P FREQ LES 1500 FT A/D LES 3 MI														0	0
FOR 00-02 LST														0	0
03-05 LST														0	0
06-08 LST	19.4	21.4	12.9	13.3	16.1	10.0	12.9	16.1	20.0	27.4	20.0	19.4	17.4	2	-14259
09-11 LST														0	0
12-14 LST														0	0
15-17 LST														0	0
18-20 LST	22.6	17.9	12.9	6.7	13.3	3.3	6.5	12.9	20.7	25.8	28.3	14.8	15.5	2	-14259
21-23 LST														0	0
P FREQ LES 300 FT A/D LES 1 MI														0	0
FOR 00-02 LST														0	0
03-05 LST														0	0
06-08 LST	0.0	0.0	9.7	3.3	0.0	0.0	0.0	3.2	0.0	0.0	1.7	0.0	1.5	2	-14259
09-11 LST														0	0
12-14 LST														0	0
15-17 LST														0	0
18-20 LST	0.0	0.0	0.0	3.3	6.7	0.0	0.0	0.0	0.0	0.0	1.7	0.0	1.0	2	-14259
21-23 LST														0	0

D. VERNESS, UNITED KINGDOM

MEAN NUMBER OF DAYS

PARAMETER DESCRIPTION		JAN	FEB	MAR	APR	MAY	JUN	JUL	AUG	SEP	OCT	NOV	DEC	ANN	PUR (YRS)	NO. OBS
CIG = GTR 1000 FT AND VSBY = GTR 3 MI	00 LST														0	0
	06 LST	30.0	28.0	28.0	29.0	31.0	29.0	31.0	30.0	29.0	28.5	27.5	28.9	349.9	2	-14259
	12 LST														0	0
	18 LST	31.0	25.0	29.0	29.0	28.9	30.0	31.0	31.0	25.8	29.0	25.5	29.4	344.6	2	-14259
CIG = GTR 2000 FT AND VSBY = GTR 3 MI W/SFC WND LFS 10 KTS	00 LST														0	0
	06 LST	18.0	16.0	20.0	19.0	19.0	24.0	24.0	23.0	17.0	16.0	19.5	18.8	234.3	2	-14259
	12 LST														0	0
	18 LST	17.0	21.0	24.0	19.0	21.7	26.0	26.0	20.0	19.6	16.0	16.5	22.3	249.1	2	-14259
SFC WND = GTR 17 KTS AND NO PRECIP.	00 LST														0	0
	06 LST	1.0	0.0	3.0	1.0	1.0	1.0	0.0	0.0	1.0	0.5	0.0	0.5	9.0	2	-14259
	12 LST														0	0
	18 LST	0.0	0.0	1.0	1.0	0.0	2.0	0.0	0.0	2.0	0.0	1.0	1.0	8.0	2	-14259
SFC WND 4-10 KTS AND TMP 33-89 DEG F AND NO PRECIP.	00 LST														0	0
	06 LST	7.0	6.0	5.0	5.0	7.0	10.0	9.0	4.0	4.0	7.0	5.0	4.0	73.0	2	-14259
	12 LST														0	0
	18 LST	5.0	9.0	10.0	11.0	13.4	8.0	15.5	4.0	5.0	4.5	10.0	8.2	103.6	2	-14259
SKY COVER LES 3/10 AND VSBY = GTR 3 MI	00 LST														0	0
	06 LST	2.0	3.0	4.0	0.0	1.0	2.0	0.0	3.0	1.0	0.5	1.0	2.5	20.0	2	-14259
	12 LST														0	0
	18 LST	3.0	3.0	0.0	2.0	3.1	1.0	0.0	1.0	0.0	0.0	2.5	1.0	16.6	2	-14259
CIG = GTR 2500 FT AND VSBY = GTR 3 MI	00 LST														0	0
	06 LST	19.0	15.0	24.0	18.0	19.0	22.0	19.0	16.0	15.0	14.5	17.5	18.2	217.2	2	-14259
	12 LST														0	0
	18 LST	16.0	19.0	23.0	20.0	21.7	25.0	20.0	18.0	17.5	13.5	16.0	20.8	230.5	2	-14259
CIG = GTR 6000 FT AND VSBY = GTR 3 MI	00 LST														0	0
	06 LST	19.0	14.0	20.0	13.0	17.0	20.0	12.0	10.0	12.0	12.0	15.5	15.2	179.7	2	-14259
	12 LST														0	0
	18 LST	16.0	18.0	18.0	15.0	18.6	17.0	12.0	15.0	12.4	9.5	14.0	18.2	183.7	2	-14259
CIG = GTR 10000 FT AND VSBY = GTR 3 MI	00 LST														0	0
	06 LST	19.0	14.0	20.0	13.0	17.0	20.0	12.0	10.0	12.0	12.0	15.5	15.2	179.7	2	-14259
	12 LST														0	0
	18 LST	16.0	18.0	18.0	15.0	18.6	17.0	12.0	15.0	12.4	9.5	14.0	18.2	183.7	2	-14259

KINLOSS, UNITED KINGDOM

STA NO. 03066 (IN AREA NUMBER 03)

LATITUDE 5738N

LONGITUDE 00333W

ELEVATION(FT) 00025

PARAMETER DESCRIPTION	JAN	FEB	MAR	APR	MAY	JUN	JUL	AUG	SEP	OCT	NOV	DEC	ANN	PDR (YRS)	NO. OBS
ABS MAX TMP (F)	53	43	58	62	67	76	81	71	70	65	56	53	81	2	-14255
MEAN MAX TMP (F)	43	44	48	52	57	67	64	64	61	55	48	45	54	30	-14259
MEAN MIN TMP (F)	32	33	35	38	43	49	51	51	47	43	37	35	41	30	-14259
ABS MIN TMP (F)	25	23	21	28	35	36	45	44	38	29	23	22	21	2	-14259
MEAN NO DYS TMP = OR GTR 90(F)	0.0	0.0	0.0	0.0	0.0	0.0	0.0	0.0	0.0	0.0	0.0	0.0	0.0	30	-14259
MEAN NO DYS TMP = OR LES 32(F)	12.0	16.0	19.0	2.0	0.0	0.0	0.0	0.0	0.0	2.5	9.5	5.5	66.5	2	-14259
MEAN NO DYS TMP = OR LES 0(F)	0.0	0.0	0.0	0.0	0.0	0.0	0.0	0.0	0.0	0.0	0.0	0.0	0.0	2	-14259
MEAN DEW PT TMP (F)	29	29	30	32	38	41	46	46	42	38	31	30	36	0	-50
MEAN REL HUM (PCT)	74	72	67	64	67	63	69	69	67	69	67	71	68	20	-29
MEAN PRESS ALT (FT)	184	146	112	66	-5	0	37	75	63	132	172	238	102	0	-50
MEAN PRECIP (IN)	2.05	1.58	1.48	1.72	2.10	2.22	3.15	2.99	2.64	2.98	2.36	1.93	27.2	35	-151
MEAN SNOW FALL (IN)					0.0	0.0	0.0	0.0	0.0	0.0				2	-29
MEAN NO DYS PRCP = OR GTR 0.1 IN	6.4	5.2	4.9	5.4	6.1	6.0	7.7	7.4	6.8	7.3	6.3	6.1	75.6	35	-29
MEAN NO DYS SNFL = OR GTR 1.5 IN					0.0	0.0	0.0	0.0	0.0	0.0				2	-29
MEAN NO DYS W/DCUR VSBY LES 1/2 MI														0	0
MEAN NO DYS TSTMS														0	0
P FREQ WND SPD = OR GTR 17 KTS														0	0
P FREQ WND SPD = OR GTR 28 KTS														0	0
P FREQ LES 5000 FT A/D LES 5 MI														0	0
P FREQ LES 1500 FT A/D LES 3 MI														0	0
FDR 00-02 LST														0	0
03-05 LST														0	0
06-08 LST	19.4	21.4	12.9	13.3	16.1	10.0	12.9	16.1	20.0	27.4	20.0	19.4	17.4	2	-14259
09-11 LST														0	0
12-14 LST														0	0
15-17 LST														0	0
18-20 LST	22.6	17.9	12.9	6.7	13.3	3.3	6.5	12.9	20.7	25.8	18.3	14.8	15.5	2	-14259
21-23 LST														0	0
P FREQ LES 300 FT A/D LES 1 MI														0	0
FDR 00-02 LST														0	0
03-05 LST														0	0
06-08 LST	0.0	0.0	9.7	3.3	0.0	0.0	0.0	3.2	0.0	0.0	1.7	0.0	1.5	2	-14259
09-11 LST														0	0
12-14 LST														0	0
15-17 LST														0	0
18-20 LST	0.0	0.0	0.0	3.3	6.7	0.0	0.0	0.0	0.0	0.0	1.7	0.0	1.0	2	-14259
21-23 LST														0	0

KINLOSS, UNITED KINGDOM
MEAN NUMBER OF DAYS

PARAMETER DESCRIPTION		JAN	FEB	MAR	APR	MAY	JUN	JUL	AUG	SEP	OCT	NOV	DEC	ANN	PDR (YRS)	NO. OBS
CIG = GTR 1000 FT AND VSBY = GTR 3 MI	00 LST														0	0
	06 LST	30.0	28.0	28.0	29.0	31.0	29.0	31.0	30.0	29.0	28.5	27.5	28.9	349.9	2	-14259
	12 LST														0	0
CIG = GTR 2000 FT AND VSBY = GTR 3 MI W/SFC WND LES 10 KTS	00 LST														0	0
	06 LST	31.0	25.0	29.0	29.0	28.9	30.0	31.0	31.0	25.8	29.0	25.5	29.4	344.6	2	-14259
	12 LST														0	0
SFC WND = GTR 17 KTS AND NO PRECIP.	00 LST														0	0
	06 LST	18.0	16.0	20.0	19.0	19.0	24.0	24.0	23.0	17.0	16.0	19.5	18.8	234.3	2	-14259
	12 LST														0	0
SFC WND 4-10 KTS AND TMP 33-89 DEG F AND NO PRECIP.	00 LST														0	0
	06 LST	17.0	21.0	24.0	19.0	21.7	26.0	26.0	20.0	19.6	16.0	16.5	22.3	249.1	2	-14259
	12 LST														0	0
SKY COVER LES 3/10 AND VSBY = GTR 3 MI	00 LST														0	0
	06 LST	1.0	0.0	3.0	1.0	1.0	1.0	0.0	0.0	1.0	0.5	0.0	0.5	9.0	2	-14259
	12 LST														0	0
CIG = GTR 2500 FT AND VSBY = GTR 3 MI	00 LST														0	0
	06 LST	0.0	0.0	1.0	1.0	0.0	2.0	0.0	0.0	2.0	0.0	1.0	1.0	8.0	2	-14259
	12 LST														0	0
CIG = GTR 6000 FT AND VSBY = GTR 3 MI	00 LST														0	0
	06 LST	7.0	6.0	5.0	5.0	7.0	10.0	9.0	4.0	4.0	7.0	5.0	4.0	73.0	2	-14259
	12 LST														0	0
CIG = GTR 10000 FT AND VSBY = GTR 3 MI	00 LST														0	0
	06 LST	9.0	9.0	10.0	11.0	13.4	8.0	15.5	4.0	5.0	4.5	10.0	8.2	103.6	2	-14259
	12 LST														0	0
CIG = GTR 1000 FT AND VSBY = GTR 3 MI	00 LST														0	0
	06 LST	2.0	3.0	4.0	0.0	1.0	2.0	0.0	3.0	1.0	0.5	1.0	2.5	20.0	2	-14259
	12 LST														0	0
CIG = GTR 2500 FT AND VSBY = GTR 3 MI	00 LST														0	0
	06 LST	3.0	3.0	0.0	2.0	3.1	1.0	0.0	1.0	0.0	0.0	2.5	1.0	16.6	2	-14259
	12 LST														0	0
CIG = GTR 6000 FT AND VSBY = GTR 3 MI	00 LST														0	0
	06 LST	19.0	15.0	24.0	18.0	19.0	22.0	19.0	16.0	15.0	14.5	17.5	18.2	217.2	2	-14259
	12 LST														0	0
CIG = GTR 10000 FT AND VSBY = GTR 3 MI	00 LST														0	0
	06 LST	16.0	19.0	23.0	20.0	21.7	25.0	20.0	18.0	17.5	13.5	16.0	20.8	230.5	2	-14259
	12 LST														0	0
CIG = GTR 10000 FT AND VSBY = GTR 3 MI	00 LST														0	0
	06 LST	19.0	14.0	20.0	13.0	17.0	20.0	12.0	10.0	12.0	12.0	15.5	15.2	179.7	2	-14259
	12 LST														0	0
CIG = GTR 10000 FT AND VSBY = GTR 3 MI	00 LST														0	0
	06 LST	16.0	18.0	18.0	15.0	18.6	17.0	12.0	15.0	12.4	9.5	14.0	18.2	183.7	2	-14259
	12 LST														0	0
CIG = GTR 10000 FT AND VSBY = GTR 3 MI	00 LST														0	0
	06 LST	19.0	14.0	20.0	13.0	17.0	20.0	12.0	10.0	12.0	12.0	15.5	15.2	179.7	2	-14259
	12 LST														0	0
CIG = GTR 10000 FT AND VSBY = GTR 3 MI	00 LST														0	0
	06 LST	16.0	18.0	18.0	15.0	18.6	17.0	12.0	15.0	12.4	9.5	14.0	18.2	183.7	2	-14259
	12 LST														0	0

LOSSIEMOUTH, UNITED KINGDOM

STA NO. 03068 (IN AREA NUMBER 03)

LATITUDE 5742N

LONGITUDE 00319W

ELEVATION(FT) 00039

PARAMETER DESCRIPTION	JAN	FEB	MAR	APR	MAY	JUN	JUL	AUG	SEP	OCT	NOV	DEC	ANN	PQR (YRS)	NO. OBS
ABS MAX TMP (F)	56	59	68	67	77	80	87	84	78	69	60	59	87	5	-34
MEAN MAX TMP (F)	43	43	48	53	57	61	65	64	60	55	48	42	53	5	-34
MEAN MIN TMP (F)	33	32	34	39	42	47	52	50	47	42	37	34	41	5	-34
ABS MIN TMP (F)	15	15	12	26	29	35	38	40	32	20	14	16	12	5	-34
MEAN NO DYS TMP = DR GTR 90(F)	0.0	0.0	0.0	0.0	0.0	0.0	0.0	0.0	0.0	0.0	0.0	0.0	0.0	5	-29
MEAN NO DYS TMP = DR LES 32(F)	12.0	16.0	19.0	2.0	0.0	0.0	0.0	0.0	0.0	2.5	9.5	5.5	66.5	2	-14259
MEAN NO DYS TMP = DR LES 0(F)	0.0	0.0	0.0	0.0	0.0	0.0	0.0	0.0	0.0	0.0	0.0	0.0	0.0	5	-29
MEAN DEW PT TMP (F)	29	28	30	32	38	41	46	46	42	38	31	30	36	0	-50
MEAN REL HUM (PCT)	82	81	82	77	80	79	80	82	81	80	85	85	81	5	-34
MEAN PRESS ALT (FT)	200	161	128	80	9	15	51	89	78	148	187	254	117	0	-50
MEAN PRECIP (IN)	1.73	1.57	1.18	1.43	1.64	1.78	2.70	2.90	2.47	2.24	2.85	2.25	24.7	7	-34
MEAN SNOW FALL (IN)					0.0	0.0	0.0	0.0	0.0					5	-29
MEAN NO DYS PRCP = DR GTR 0.1 IN	5.6	5.1	4.0	4.7	5.2	5.1	7.0	7.3	6.5	6.1	7.1	6.9	70.6	7	-29
MEAN NO DYS SNFL = DR GTR 1.5 IN					0.0	0.0	0.0	0.0	0.0					5	-29
MEAN NO DYS W/DCUR VSBY LES 1/2 MI														0	0
MEAN NO DYS TSTMS	0.0	0.0	0.0	0.0	0.0	0.8	1.2	0.4	0.6	0.0	0.0	0.2	3.2	5	-34
P FREQ WND SPD = DR GTR 17 KTS														0	0
P FREQ WND SPD = DR GTR 28 KTS														0	0
P FREQ LES 5000 FT A/D LES 5 MI														0	0
P FREQ LES 1900 FT A/D LES 3 MI														0	0
FOR 00-02 LST														0	0
03-05 LST														0	0
06-08 LST	19.4	21.4	12.9	13.3	16.1	10.0	12.9	16.1	20.0	27.4	20.0	19.4	17.4	2	-14259
09-11 LST														0	0
12-14 LST														0	0
15-17 LST														0	0
18-20 LST	22.6	17.9	12.9	6.7	13.3	3.3	6.5	12.9	20.7	25.8	28.3	14.8	15.5	2	-14259
21-23 LST														0	0
P FREQ LES 300 FT A/D LES 1 MI														0	0
FOR 00-02 LST														0	0
03-05 LST														0	0
06-08 LST	0.0	0.0	9.7	3.3	0.0	0.0	0.0	3.2	0.0	0.0	1.7	0.0	1.5	2	-14259
09-11 LST														0	0
12-14 LST														0	0
15-17 LST														0	0
18-20 LST	0.0	0.0	0.0	3.3	6.7	0.0	0.0	0.0	0.0	0.0	1.7	0.0	1.0	2	-14259
21-23 LST														0	0

LOSSIEMOUTH, UNITED KINGDOM

MEAN NUMBER OF DAYS

PARAMETER DESCRIPTION		JAN	FEB	MAR	APR	MAY	JUN	JUL	AUG	SEP	OCT	NOV	DEC	ANN	PDR (YRS)	NO. OBS
CIG = GTR 1000 FT AND VSBY = GTR 3 MI	00 LST														0	0
	06 LST	30.0	28.0	28.0	29.0	31.0	29.0	31.0	30.0	29.0	28.5	27.5	28.9	349.9	2	-14259
	12 LST														0	0
	18 LST	31.0	25.0	29.0	29.0	28.9	30.0	31.0	31.0	25.8	29.0	25.5	29.4	344.6	2	-14259
CIG = GTR 2000 FT AND VSBY = GTR 3 MI W/SFC WND LES 10 KTS	00 LST														0	0
	06 LST	18.0	16.0	20.0	19.0	19.0	24.0	24.0	23.0	17.0	16.0	19.5	18.8	234.3	2	-14259
	12 LST														0	0
	18 LST	17.0	21.0	24.0	19.0	21.7	26.0	26.0	20.0	19.6	16.0	16.5	22.3	249.1	2	-14259
SFC WND = GTR 17 KTS AND NO PRECIP.	00 LST														0	0
	06 LST	1.0	0.0	3.0	1.0	1.0	1.0	0.0	0.0	1.0	0.5	0.0	0.5	9.0	2	-14259
	12 LST														0	0
	18 LST	0.0	0.0	1.0	1.0	0.0	2.0	0.0	0.0	2.0	0.0	1.0	1.0	8.0	2	-14259
SFC WND 4-10 KTS AND TMP 33-89 DEG F AND NO PRECIP.	00 LST														0	0
	06 LST	7.0	6.0	5.0	5.0	7.0	10.0	9.0	4.0	4.0	7.0	5.0	4.0	73.0	2	-14259
	12 LST														0	0
	18 LST	5.0	9.0	10.0	11.0	13.4	8.0	15.5	4.0	5.0	4.5	10.0	8.2	103.6	2	-14259
SKY COVER LES 3/10 AND VSBY = GTR 3 MI	00 LST														0	0
	06 LST	2.0	3.0	4.0	0.0	1.0	2.0	0.0	3.0	1.0	0.5	1.0	2.5	20.0	2	-14259
	12 LST														0	0
	18 LST	3.0	3.0	0.0	2.0	3.1	1.0	0.0	1.0	0.0	0.0	2.5	1.0	16.6	2	-14259
CIG = GTR 2500 FT AND VSBY = GTR 3 MI	00 LST														0	0
	06 LST	19.0	15.0	24.0	18.0	19.0	22.0	19.0	16.0	15.0	14.5	17.5	18.2	217.2	2	-14259
	12 LST														0	0
	18 LST	16.0	19.0	23.0	20.0	21.7	25.0	20.0	18.0	17.5	13.5	16.0	20.8	230.5	2	-14259
CIG = GTR 6000 FT AND VSBY = GTR 3 MI	00 LST														0	0
	06 LST	19.0	14.0	20.0	13.0	17.0	20.0	12.0	10.0	12.0	12.0	15.5	15.2	179.7	2	-14259
	12 LST														0	0
	18 LST	16.0	18.0	18.0	15.0	18.6	17.0	12.0	15.0	12.4	9.5	14.0	18.2	183.7	2	-14259
CIG = GTR 10000 FT AND VSBY = GTR 3 MI	00 LST														0	0
	06 LST	19.0	14.0	20.0	13.0	17.0	20.0	12.0	10.0	12.0	12.0	15.5	15.2	179.7	2	-14259
	12 LST														0	0
	18 LST	16.0	18.0	18.0	15.0	18.6	17.0	12.0	15.0	12.4	9.5	14.0	18.2	183.7	2	-14259

WICK, UNITED KINGDOM

STA NO. 03075 (IN AREA NUMBER 03)

LATITUDE 5827N

LONGITUDE 00305W

ELEVATION(FT) 00127

PARAMETER DESCRIPTION	JAN	FEB	MAR	APR	MAY	JUN	JUL	AUG	SEP	OCT	NOV	DEC	ANN	PDR (YRS)	NO. OBS
ABS MAX TMP (F)	56	58	62	67	69	80	80	78	75	70	62	58	80	30	-528
MEAN MAX TMP (F)	42	43	45	48	51	56	59	59	57	52	47	44	50	30	-28
MEAN MIN TMP (F)	35	35	36	38	42	46	50	50	47	43	39	37	42	30	-28
ABS MIN TMP (F)	8	9	14	19	25	30	34	31	29	21	12	10	8	30	-528
MEAN NO DYS TMP = DR GTR 90(F)	0.0	0.0	0.0	0.0	0.0	0.0	0.0	0.0	0.0	0.0	0.0	0.0	0.0	11	3615
MEAN NO DYS TMP = DR LES 32(F)	7.0	6.6	6.9	3.2	1.2	0.2	0.0	0.0	0.2	1.4	3.0	4.6	34.3	11	3616
MEAN NO DYS TMP = DR LES 0(F)	0.0	0.0	0.0	0.0	0.0	0.0	0.0	0.0	0.0	0.0	0.0	0.0	0.0	11	3616
MEAN DEW PT TMP (F)	37	37	37	39	44	48	52	53	50	44	41	39	43	11	14128
MEAN REL HUM (PCT)	89	89	87	85	86	95	89	89	88	86	87	88	87	20	-28
MEAN PRESS ALT (F)	254	205	184	193	78	105	152	193	155	204	246	289	188	0	-50
MEAN PRECIP (IN)	2.93	2.00	1.81	2.03	1.81	2.04	2.57	2.63	2.90	3.12	3.16	2.97	30.0	35	-151
MEAN SNOW FALL (IN)						0.0	0.0	0.0	0.0					30	-29
MEAN NO DYS PRCP = DR GTR 0.1 IN	8.3	6.3	5.6	6.0	5.6	5.7	6.7	6.8	7.2	7.5	7.6	8.4	81.7	35	-29
MEAN NO DYS SNFL = DR GTR 1.5 IN						0.0	0.0	0.0	0.0					30	-29
MEAN NO DYS W/OCUR VSBY LES 1/2 MI	0.3	0.3	0.5	0.8	2.2	3.1	3.5	3.9	2.5	0.0	0.0	0.1	17.2	11	3547
MEAN NO DYS TSTMS	0.1	0.0	0.1	0.0	0.5	0.5	0.7	0.4	0.1	0.3	0.0	0.0	2.7	20	-148
P FREQ WND SPD = DR GTR 17 KTS	32.2	31.4	32.1	25.4	12.3	8.4	6.2	6.7	14.8	23.6	27.4	31.7	21.0	11	14184
P FREQ WND SPD = DR GTR 28 KTS	11.6	6.7	7.1	5.9	1.6	0.4	0.0	0.9	1.1	6.0	8.1	12.8	5.2	11	14184
P FREQ LES 5000 FT A/D LES 5 MI	38.6	45.7	43.8	43.9	50.3	42.8	52.4	47.9	45.6	44.6	41.1	41.1	44.8	11	13873
P FREQ LES 1500 FT A/D LES 3 MI															
FOR 00-02 LST	22.9	23.8	22.8	22.1	28.1	25.1	33.6	25.7	22.8	22.1	19.3	21.3	24.2	11	3600
03-05 LST														0	0
06-08 LST	23.1	24.1	25.7	25.3	29.2	24.8	32.4	27.4	27.2	25.2	22.2	20.7	25.6	11	3565
09-11 LST														0	0
12-14 LST	22.3	20.6	23.0	24.6	27.1	20.0	24.3	24.5	23.5	20.7	21.7	20.5	22.8	11	3600
15-17 LST														0	0
18-20 LST	23.5	23.7	22.5	35.3	26.4	19.8	25.0	25.3	25.2	25.6	22.4	22.4	23.9	11	3578
21-23 LST														0	0
P FREQ LES 300 FT A/D LES 1 MI															
FOR 00-02 LST	0.0	0.7	1.7	0.7	3.3	3.7	4.7	2.7	2.4	0.0	0.0	0.6	1.7	11	3600
03-05 LST														0	0
06-08 LST	0.6	0.0	1.0	2.7	5.0	5.1	3.8	2.7	3.1	0.3	0.3	0.0	2.1	11	3565
09-11 LST														0	0
12-14 LST	0.0	0.0	0.7	1.7	3.3	2.8	2.0	3.3	2.4	0.0	0.0	0.0	1.4	11	3600
15-17 LST														0	0
18-20 LST	0.3	0.4	1.0	1.4	2.6	1.4	2.0	2.4	1.4	0.0	0.0	0.0	1.1	11	3578
21-23 LST														0	0

WICK, UNITED KINGDOM
MEAN NUMBER OF DAYS

PARAMETER DESCRIPTION		JAN	FEB	MAR	APR	MAY	JUN	JUL	AUG	SEP	OCT	NOV	DEC	ANN	POR (YRS)	NO. OBS
CIG = GTR 1000 FT AND VSBY = GTR 3 MI	00 LST	27.8	25.6	28.6	27.6	28.3	27.4	26.9	28.2	28.0	29.4	29.0	29.1	335.9	11	3599
	06 LST	27.5	26.2	28.2	27.5	27.6	27.3	27.1	28.6	26.7	29.1	28.0	29.5	333.3	11	3564
	12 LST	28.6	26.5	28.9	28.0	28.1	28.3	28.5	28.9	27.8	29.7	28.9	29.1	341.3	11	3600
	18 LST	28.4	26.1	28.4	27.5	28.6	28.6	28.4	29.1	27.7	29.4	28.5	29.0	339.7	11	3578
CIG = GTR 2000 FT AND VSBY = GTR 3 MI W/SFC WND LES 10 KTS	00 LST	11.7	9.1	10.8	12.0	12.7	15.5	13.5	15.7	14.4	12.0	11.6	11.3	150.3	11	3598
	06 LST	11.3	8.9	10.2	10.7	12.2	13.8	13.4	14.1	13.5	12.1	10.7	11.5	142.4	11	3564
	12 LST	10.3	8.7	8.4	8.8	11.9	14.3	14.1	14.3	11.9	9.1	10.2	11.9	133.9	11	3600
	18 LST	9.7	9.6	10.2	8.1	12.6	14.0	13.5	13.7	13.1	10.3	10.7	11.6	137.1	11	3577
SFC WND = GTR 17 KTS AND NO PRECIP.	00 LST	6.0	6.2	6.4	3.6	2.3	1.1	0.9	0.7	2.6	3.9	4.9	5.2	43.8	11	3619
	06 LST	5.9	4.9	6.3	3.9	1.6	0.9	0.9	1.4	2.4	2.0	5.0	6.3	41.5	11	3614
	12 LST	6.8	4.9	7.5	5.3	2.8	2.2	1.9	2.0	3.1	6.1	6.0	6.2	54.8	11	3619
	18 LST	7.4	5.3	6.9	5.9	3.5	2.3	2.0	1.9	3.3	4.5	5.4	7.0	55.4	11	3588
SFC WND 4-10 KTS AND TMP 33-89 DEG F AND NO PRECIP.	00 LST	9.3	8.7	9.8	13.3	16.0	16.7	16.8	17.5	16.1	13.1	11.0	11.2	159.5	11	3516
	06 LST	9.6	9.1	10.2	12.1	15.3	15.8	17.4	16.9	15.8	13.4	11.1	11.0	157.7	11	3608
	12 LST	11.3	9.2	9.1	10.2	15.5	17.3	18.5	17.7	15.2	10.5	10.5	11.8	156.8	11	3616
	18 LST	11.3	11.4	11.2	11.0	14.7	16.1	15.8	17.0	16.3	11.9	11.6	12.2	160.5	11	3584
SKY COVER LES 3/10 AND VSBY = GTR 3 MI	00 LST	4.0	3.5	4.0	2.7	2.7	2.6	0.8	3.2	3.7	2.4	4.3	3.6	37.5	11	3633
	06 LST	2.9	2.1	1.0	2.0	2.1	2.4	1.0	1.6	1.6	0.6	2.2	3.8	23.3	11	3621
	12 LST	1.7	1.0	0.9	0.7	0.8	2.0	0.4	0.9	1.0	0.6	1.3	1.4	12.7	11	3626
	18 LST	1.5	0.9	1.2	0.5	1.9	2.5	0.8	1.6	1.2	0.6	2.0	3.2	17.9	11	3599
CIG = GTR 2500 FT AND VSBY = GTR 3 MI	00 LST	19.9	16.6	18.9	18.7	16.1	16.9	13.8	17.6	18.1	18.6	19.1	19.3	213.6	11	3599
	06 LST	19.8	15.6	17.6	16.9	15.9	17.1	14.1	15.7	16.2	17.0	18.3	19.3	203.5	11	3564
	12 LST	19.0	16.9	18.1	16.9	16.3	18.8	17.2	17.2	17.6	19.2	17.6	19.3	214.1	11	3600
	18 LST	19.0	15.2	19.1	17.0	16.8	18.7	17.1	16.9	16.7	16.2	18.1	18.5	209.3	11	3578
CIG = GTR 6000 FT AND VSBY = GTR 3 MI	00 LST	19.7	16.1	18.4	18.5	15.8	16.3	13.2	17.3	17.6	18.2	18.7	18.9	208.7	11	3599
	06 LST	19.5	15.0	17.2	16.4	15.2	16.5	13.3	14.9	15.3	16.6	17.9	18.9	196.8	11	3564
	12 LST	18.6	16.0	17.5	16.5	15.6	18.0	16.3	16.6	17.0	18.7	17.0	18.5	206.3	11	3600
	18 LST	18.8	13.9	18.7	16.6	16.3	18.0	16.3	16.2	16.2	15.6	17.9	17.9	202.4	11	3578
CIG = GTR 10000 FT AND VSBY = GTR 3 MI	00 LST	19.7	16.1	18.4	18.5	15.8	16.3	13.2	17.3	17.6	18.2	18.7	18.9	208.7	11	3599
	06 LST	19.4	15.0	17.2	16.4	15.3	16.5	13.3	14.9	15.3	16.6	17.9	18.9	196.7	11	3564
	12 LST	18.6	16.0	17.5	16.5	15.6	18.0	16.3	16.6	17.0	18.7	17.0	18.5	206.3	11	3600
	18 LST	18.8	13.9	18.7	16.6	16.3	18.0	16.3	16.2	16.2	15.6	17.9	17.9	202.4	11	3578

ABERDEEN, UNITED KINGDOM

STA NO. 03091 (IN AREA NUMBER 03)

LATITUDE 5710N

LONGITUDE 00212W

ELEVATION(FT) 00234

PARAMETER DESCRIPTION	JAN	FEB	MAR	APR	MAY	JUN	JUL	AUG	SEP	OCT	NOV	DEC	ANN	POR (YRS)	NO. OBS
ABS MAX TMP (F)	57	62	66	69	73	83	88	83	79	70	64	61	88	30	-528
MEAN MAX TMP (F)	43	43	46	49	53	60	63	62	59	53	47	44	52	30	-28
MEAN MIN TMP (F)	35	35	36	39	43	48	52	51	48	43	39	36	42	30	-28
ABS MIN TMP (F)	14	16	12	26	27	33	39	35	33	26	13	14	12	30	-528
MEAN NO DYS TMP = DR GTR 90(F)	0.0	0.0	0.0	0.0	0.0	0.0	0.0	0.0	0.0	0.0	0.0	0.0	0.0	11	3636
MEAN NO DYS TMP = DR LES 32(F)	8.7	8.5	7.9	3.3	1.0	0.0	0.0	0.0	0.0	1.5	5.3	5.7	41.9	11	3633
MEAN NO DYS TMP = DR LES 0(F)	0.0	0.0	0.0	0.0	0.0	0.0	0.0	0.0	0.0	0.0	0.0	0.0	0.0	11	3633
MEAN DEW PT TMP (F)	34	32	34	37	40	45	50	49	47	42	37	35	40	28	-29
MEAN REL HUM (PCT)	82	79	79	78	77	74	78	79	80	80	82	82	79	24	-28
MEAN PRESS ALT (FT)														0	0
MEAN PRECIP (IN)	3.00	2.20	2.00	2.20	2.70	2.10	3.30	2.80	2.70	3.50	3.40	3.10	33.0	30	-28
MEAN SNOW FALL (IN)						0.0	0.0	0.0	0.0					30	-29
MEAN NO DYS PRCP = DR GTR 0.1 IN	8.4	6.8	6.0	6.3	6.8	5.8	7.9	7.1	6.9	8.0	7.9	8.6	86.5	30	-29
MEAN NO DYS SNFL = DR GTR 1.5 IN						0.0	0.0	0.0	0.0					30	-29
MEAN NO DYS W/OCUR VSBY LES 1/2 MI														0	0
MEAN NO DYS TSTMS	0.0	0.0	0.0	0.3	1.0	1.0	2.0	2.0	0.3	0.3	0.3	0.3	7.5	40	-24
P FREQ WND SPD = DR GTR 17 KTS														0	0
P FREQ WND SPD = DR GTR 27 KTS														0	0
P FREQ LES 5000 FT A/D LES 5 MI	53.8	57.6	54.0	57.0	54.3	43.1	49.8	48.5	53.4	44.0	57.2	63.4	53.0	11	10545
P FREQ LES 1900 FT A/D LES 3 MI														0	0
FOR 00-02 LST														0	0
03-05 LST														0	0
06-08 LST	19.3	21.1	24.7	24.0	24.1	19.8	24.7	20.4	29.9	17.6	20.6	20.3	22.2	11	3580
09-11 LST														0	0
12-14 LST	24.9	21.9	19.5	19.2	13.7	15.1	20.6	16.8	18.9	11.9	25.5	30.7	20.1	11	3602
15-17 LST														0	0
18-20 LST	30.5	31.0	22.8	19.4	18.1	12.4	17.8	16.6	21.4	22.4	30.1	35.2	23.1	11	3602
21-23 LST														0	0
P FREQ LES 300 FT A/D LES 1 MI														0	0
FOR 00-02 LST														0	0
03-05 LST														0	0
06-08 LST	0.7	2.9	5.0	5.5	7.3	4.7	3.7	5.7	8.5	1.6	2.0	0.7	4.0	11	3580
09-11 LST														0	0
12-14 LST	6.6	3.6	3.0	3.4	2.0	0.7	1.3	1.6	2.7	0.7	4.8	6.8	3.1	11	3602
15-17 LST														0	0
18-20 LST	5.9	7.1	3.6	3.1	3.9	2.7	2.6	3.3	2.4	4.5	8.1	8.1	4.6	11	3602
21-23 LST														0	0

ABERDEEN, UNITED KINGDOM

MEAN NUMBER OF DAYS

PARAMETER DESCRIPTION		JAN	FEB	MAR	APR	MAY	JUN	JUL	AUG	SEP	OCT	NOV	DEC	ANN	POR (YRS)	NO. OBS
CIG = GTR 1000 FT AND VSBY = GTR 3 MI	00 LST														0	0
	06 LST	26.9	23.8	25.5	24.8	25.7	25.7	25.6	25.8	22.5	27.2	26.7	28.1	308.3	11	3579
	12 LST	25.3	23.8	27.5	26.4	27.5	27.5	27.0	27.7	25.9	28.9	24.5	23.6	315.6	11	3602
	18 LST	23.4	21.2	26.1	25.9	27.1	27.4	27.4	27.3	25.3	25.5	23.2	22.5	302.3	11	3602
CIG = GTR 2000 FT AND VSBY = GTR 3 MI W/SFC WND LES 10 KTS	00 LST														0	0
	06 LST	16.5	15.5	17.0	16.8	17.8	19.7	18.2	21.4	17.3	19.7	17.0	17.5	214.4	11	3579
	12 LST	13.7	11.7	12.5	12.2	15.7	16.0	16.0	18.7	15.2	16.5	14.3	13.9	176.4	11	3601
	18 LST	14.1	12.4	16.4	15.4	18.8	19.7	18.2	21.3	19.4	17.3	15.1	13.3	201.4	11	3601
SFC WND = GTR 17 KTS AND NO PRECIP.	00 LST														0	0
	06 LST	1.8	1.7	0.7	0.5	0.6	0.5	1.1	0.4	0.4	1.2	1.5	1.4	11.8	11	3634
	12 LST	3.1	3.0	2.7	1.8	1.1	1.5	1.7	1.0	1.8	2.7	1.1	1.9	23.4	11	3619
	18 LST	1.4	0.9	2.0	0.8	0.9	0.5	0.6	0.7	0.3	1.0	1.4	1.9	12.4	11	3634
SFC WND 4-10 KTS AND TMP 33-89 DEG F AND NO PRECIP.	00 LST														0	0
	06 LST	11.2	11.9	11.4	12.7	14.7	14.0	12.4	11.8	13.9	13.8	10.2	10.7	148.7	11	3629
	12 LST	13.4	10.9	12.5	10.1	14.9	15.6	15.0	18.4	14.6	12.2	12.7	14.7	165.0	11	3615
	18 LST	12.5	11.2	14.5	14.0	17.0	16.5	15.2	16.6	17.0	13.3	12.2	12.4	172.4	11	3633
SKY COVER LES 3/10 AND VSBY = GTR 3 MI	00 LST														0	0
	06 LST	10.2	8.0	5.7	5.3	6.0	6.5	3.9	5.6	5.4	7.6	8.2	8.5	80.9	11	3636
	12 LST	8.1	6.4	5.3	2.7	5.8	6.6	3.7	5.3	4.8	5.6	6.4	6.9	67.6	11	3633
	18 LST	8.3	6.8	6.4	5.1	7.1	6.6	4.3	6.6	5.7	8.6	8.3	7.7	81.5	11	3637
CIG = GTR 2500 FT AND VSBY = GTR 3 MI	00 LST														0	0
	06 LST	21.4	17.9	19.7	19.1	19.6	20.7	19.5	22.0	18.2	22.5	19.1	18.9	238.6	11	3579
	12 LST	20.1	18.4	20.6	18.9	21.1	21.6	19.6	21.2	20.1	23.6	19.1	17.9	242.2	11	3602
	18 LST	18.3	15.8	20.2	19.8	21.8	23.1	21.8	22.4	19.9	21.4	17.8	16.1	238.4	11	3602
CIG = GTR 6000 FT AND VSBY = GTR 3 MI	00 LST														0	0
	06 LST	19.0	14.5	16.8	14.6	15.7	17.9	16.2	18.4	14.8	20.0	16.8	15.8	200.5	11	3579
	12 LST	18.4	15.5	17.7	13.8	17.1	18.9	16.4	17.8	16.5	20.5	17.4	16.2	206.2	11	3602
	18 LST	17.0	13.7	17.7	15.5	18.5	20.7	19.2	18.6	16.8	19.2	16.1	14.5	207.9	11	3602
CIG = GTR 10000 FT AND VSBY = GTR 3 MI	00 LST														0	0
	06 LST	19.0	14.5	16.8	14.6	15.6	17.9	16.2	18.2	14.8	20.0	16.8	15.8	200.2	11	3579
	12 LST	18.3	15.5	17.7	13.8	17.1	18.9	16.4	17.8	16.5	20.5	17.3	16.1	205.9	11	3602
	18 LST	17.0	13.7	17.7	15.4	18.6	20.7	19.1	18.5	16.8	19.2	15.9	14.4	207.0	11	3602

PERTH, UNITED KINGDOM

STA NO. 03157 (IN AREA NUMBER 03)

LATITUDE 5626N

LONGITUDE 00322W

ELEVATION(FT) 00397

PARAMETER DESCRIPTION	JAN	FEB	MAR	APR	MAY	JUN	JUL	AUG	SEP	OCT	NOV	DEC	ANN	PDR (YRS)	NO, OBS
ABS MAX TMP (F)	57	58	68	73	78	89	88	84	78	77	64	59	89	30	-28
MEAN MAX TMP (F)	43	44	48	53	59	65	68	66	62	55	47	44	55	30	-28
MEAN MIN TMP (F)	32	33	35	38	42	47	51	50	46	41	35	33	40	30	-28
ABS MIN TMP (F)	0	3	4	22	25	31	38	31	25	20	14	7	0	30	-28
MEAN NO DYS TMP = DR GTR 90(F)	0.0	0.0	0.0	0.0	0.0	0.0	0.0	0.0	0.0	0.0	0.0	0.0	0.0	30	-29
MEAN NO DYS TMP = DR LES 32(F)	11.5	10.6	10.5	5.3	1.9	0.0	0.0	0.0	0.3	2.7	7.5	8.7	59.0	11	-3171
MEAN NO DYS TMP = DR LES 0(F)	0.0	0.0	0.0	0.0	0.0	0.0	0.0	0.0	0.0	0.0	0.0	0.0	0.0	30	-29
MEAN DEW PT TMP (F)	38	36	39	41	45	51	54	54	52	50	38	38	45	0	-50
MEAN REL HUM (PCT)	85	82	80	77	76	74	77	79	80	82	84	85	80	14	-3171
MEAN PRESS ALT (FT)	316	490	465	423	359	361	392	432	411	475	517	576	451	0	-50
MEAN PRECIP (IN)	2.52	2.28	2.48	1.77	2.21	1.97	2.87	3.39	2.24	2.95	2.87	3.23	30.8	35	-122
MEAN SNOW FALL (IN)						0.0	0.0	0.0						30	-29
MEAN NO DYS PRCP = DR GTR 0.1 IN	7.5	7.0	6.6	5.5	6.3	5.5	7.2	8.0	6.1	7.3	7.2	8.8	83.0	35	-29
MEAN NO DYS SNFL = DR GTR 1.5 IN						0.0	0.0	0.0						30	-29
MEAN NO DYS W/OCUR VSBY LES 1/2 MI														0	0
MEAN NO DYS TSTMS														0	0
P FREQ WND SPD = DR GTR 17 KTS														0	0
P FREQ WND SPD = DR GTR 28 KTS														0	0
P FREQ LES 5000 FT A/O LES 5 MI	48.1	55.3	51.7	50.2	47.7	41.0	47.7	46.9	46.8	43.3	55.8	57.5	49.3	11	-3171
P FREQ LES 1500 FT A/O LES 3 MI															
FDR 00-02 LST														0	0
03-05 LST														0	0
06-08 LST	17.1	26.9	27.6	21.1	26.5	23.2	26.7	24.6	22.6	18.4	24.7	25.9	23.8	11	-3171
09-11 LST														0	0
12-14 LST	20.3	22.0	19.6	17.8	18.2	16.4	19.7	16.7	14.2	13.3	22.7	27.2	19.0	11	-3171
15-17 LST														0	0
18-20 LST	23.2	22.5	19.6	17.8	18.4	14.7	13.9	14.8	13.0	18.2	28.0	26.6	19.2	11	-3171
21-23 LST														0	0
P FREQ LES 300 FT A/O LES 1 MI															
FDR 00-02 LST														0	0
03-05 LST														0	0
06-08 LST	3.0	6.1	6.6	4.5	7.3	5.4	7.3	8.1	7.3	2.3	6.4	4.9	5.8	11	-3171
09-11 LST														0	0
12-14 LST	3.9	4.0	2.7	3.0	3.6	1.3	2.0	2.0	3.4	1.6	3.3	3.6	2.9	11	-3171
15-17 LST														0	0
18-20 LST	5.3	2.9	5.2	4.0	3.0	3.7	1.3	2.6	2.4	1.3	7.0	6.6	3.8	11	-3171
21-23 LST														0	0

PERTH, UNITED KINGDOM

MEAN NUMBER OF DAYS

PARAMETER DESCRIPTION		JAN	FEB	MAR	APR	MAY	JUN	JUL	AUG	SEP	OCT	NOV	DEC	ANN	PDR (YRS)	NO. OBS
CIG = GTR 1000 FT AND VSBY = GTR 3 MI	00 LST														0	0
	06 LST	27.4	22.3	24.3	24.8	24.8	24.6	24.8	24.4	24.5	27.0	24.7	24.9	298.5	11	-3171
	12 LST	26.7	23.6	26.8	26.4	27.1	27.0	27.6	27.5	26.9	28.6	25.1	24.4	317.7	11	-3171
	18 LST	25.6	23.5	26.6	26.3	27.1	26.7	28.5	27.9	28.1	27.1	23.4	24.4	315.2	11	-3171
CIG = GTR 2000 FT AND VSBY = GTR 3 MI W/SFC WND LES 10 KTS	00 LST														0	0
	06 LST	16.7	13.1	16.8	18.0	17.7	17.8	18.3	19.7	18.9	17.5	16.0	16.1	206.6	11	-3171
	12 LST	13.4	12.1	13.5	13.9	18.3	16.3	16.8	19.2	18.0	13.9	15.0	15.1	185.5	11	-3171
	18 LST	14.7	13.5	16.5	15.1	19.4	16.6	18.3	19.9	19.7	17.3	14.9	16.1	202.0	11	-3171
SFC WND = GTR 17 KTS AND NO PRECIP.	00 LST														0	0
	06 LST	3.2	2.2	0.9	1.3	0.5	0.9	0.5	0.5	1.1	1.9	1.8	2.0	16.8	11	-3171
	12 LST	4.2	3.4	3.3	2.8	1.2	2.1	1.2	1.2	2.2	4.6	3.0	2.2	31.4	11	-3171
	18 LST	3.4	2.7	2.3	3.0	1.2	1.6	1.4	1.3	1.0	1.3	2.3	2.6	24.1	11	-3171
SFC WND 4-10 KTS AND TMP 33-89 DEG F AND NO PRECIP.	00 LST														0	0
	06 LST	9.3	6.4	9.3	12.0	13.3	13.1	13.1	12.4	11.3	11.6	9.0	9.4	130.2	11	-3171
	12 LST	10.6	11.0	12.5	11.9	17.4	16.1	15.0	17.6	14.3	11.3	10.7	11.2	159.6	11	-3171
	18 LST	9.2	9.5	11.7	12.7	18.0	14.6	13.7	16.6	14.2	11.1	8.1	9.5	148.9	11	-3171
SKY COVER LES 3/10 AND VSBY = GTR 3 MI	00 LST														0	0
	06 LST	9.2	6.9	5.2	5.2	4.7	5.8	4.0	5.4	5.3	6.7	7.7	7.5	73.6	11	-3171
	12 LST	6.5	5.4	3.6	2.5	5.4	5.0	2.2	3.5	2.9	4.7	5.3	5.9	52.9	11	-3171
	18 LST	8.7	6.2	5.4	4.5	6.1	5.2	3.1	5.0	5.6	6.1	7.6	7.6	71.1	11	-3171
CIG = GTR 2500 FT AND VSBY = GTR 3 MI	00 LST														0	0
	06 LST	21.9	16.5	18.8	20.9	18.9	20.0	19.3	20.4	19.9	21.8	18.1	18.8	235.3	11	-3171
	12 LST	21.1	18.7	21.1	20.1	21.6	20.9	19.7	21.0	21.3	22.8	19.5	19.4	247.2	11	-3171
	18 LST	20.3	18.2	21.3	20.7	21.1	22.5	22.5	23.0	22.3	21.8	19.0	19.3	252.0	11	-3171
CIG = GTR 6000 FT AND VSBY = GTR 3 MI	00 LST														0	0
	06 LST	19.3	12.3	14.9	16.4	14.5	16.9	15.2	16.5	15.4	17.5	15.0	14.8	188.7	11	-3171
	12 LST	18.4	14.9	13.9	14.2	17.1	17.9	15.2	16.5	16.2	19.1	16.1	16.0	198.5	11	-3171
	18 LST	17.5	13.4	17.4	15.7	16.8	19.4	17.9	18.3	17.6	18.1	16.1	15.5	203.7	11	-3171
CIG = GTR 10000 FT AND VSBY = GTR 3 MI	00 LST														0	0
	06 LST	19.3	12.3	14.8	16.0	14.4	16.8	15.1	16.4	15.4	17.5	15.0	14.8	187.8	11	-3171
	12 LST	18.4	14.8	16.9	14.1	17.1	17.9	15.1	16.5	16.1	19.1	16.0	15.9	197.9	11	-3171
	18 LST	17.5	13.4	17.4	15.7	16.5	19.2	17.5	18.3	17.6	18.1	16.1	15.4	202.7	11	-3171

EDINBURGH CITY, UNITED KINGDOM

STA NO. 03160 (IN AREA NUMBER 03)

LATITUDE 5556N

LONGITUDE 00320W

ELEVATION(FT) 00135

PARAMETER DESCRIPTION	JAN	FEB	MAR	APR	MAY	JUN	JUL	AUG	SEP	OCT	NOV	DEC	ANN	POR (YRS)	NO. OBS
ABS MAX TMP (F)	58	58	62	63	73	79	81	79	79	69	61	57	81	16	-14254
MEAN MAX TMP (F)	44	44	46	49	54	59	63	62	59	53	47	44	52	15	-14254
MEAN MIN TMP (F)	38	37	37	39	44	49	53	53	50	45	41	39	44	15	-14254
ABS MIN TMP (F)	24	20	23	30	32	40	43	43	39	31	29	26	20	16	-14254
MEAN NO DYS TMP = DR GTR 90(F)	0.0	0.0	0.0	0.0	0.0	0.0	0.0	0.0	0.0	0.0	0.0	0.0	0.0	10	-14254
MEAN NO DYS TMP = DR LES 32(F)	4.9	5.3	5.5	0.6	0.1	0.0	0.0	0.0	0.0	0.0	0.4	2.0	18.8	10	-14254
MEAN NO DYS TMP = DR LES 0(F)	0.0	0.0	0.0	0.0	0.0	0.0	0.0	0.0	0.0	0.0	0.0	0.0	0.0	10	-14254
MEAN DEW PT TMP (F)	38	36	37	40	45	50	54	54	51	45	41	39	44	10	-14254
MEAN REL HUM (PCT)	86	86	83	81	82	79	83	82	82	83	85	87	83	13	-14254
MEAN PRESS ALT (FT)	237	215	196	156	94	94	122	163	139	202	244	299	180	0	-50
MEAN PRECIP (IN)	1.73	1.56	1.77	1.38	1.89	1.85	2.64	3.11	1.89	2.60	2.17	2.13	24.7	35	-122
MEAN SNOW FALL (IN)				0.0	0.0	0.0	0.0	0.0	0.0	0.0	0.0	0.0		16	-29
MEAN NO DYS PRCP = DR GTR 0.1 IN	5.6	5.1	5.5	4.6	5.8	5.2	6.8	7.6	5.5	6.7	6.0	6.6	71.0	35	-29
MEAN NO DYS SNFL = DR GTR 1.5 IN				0.0	0.0	0.0	0.0	0.0	0.0	0.0	0.0	0.0		16	-29
MEAN NO DYS W/DCUR VSBY LES 1/2 MI	1.4	2.1	3.0	2.0	2.6	2.4	2.0	2.1	1.2	0.5	2.0	2.5	22.8	10	-14254
MEAN NO DYS TSTMS	0.1	0.0	0.1	5.0	1.0	1.0	3.0	2.0	8.0	3.0	0.0	0.0	23.2	14	-14254
P FREQ WND SPD = DR GTR 17 KTS	24.1	19.8	10.6	10.1	9.0	5.5	5.6	7.9	11.0	23.1	14.4	17.3	13.2	10	-14254
P FREQ WND SPD = DR GTR 28 KTS	3.7	3.3	1.4	1.4	1.0	0.5	0.0	0.6	1.4	3.9	2.1	4.9	2.0	10	-14254
P FREQ LES 5000 FT A/D LES 5 MI	43.1	50.9	50.9	51.1	46.9	47.6	43.9	42.7	45.3	44.3	51.6	50.8	47.4	10	-14254
P FREQ LES 1500 FT A/D LES 3 MI															
FOR 00-02 LST	21.4	21.2	22.0	15.5	14.9	11.7	14.4	15.7	18.2	18.4	25.9	23.1	18.5	10	-14254
03-05 LST														0	0
06-08 LST	16.5	28.4	27.8	23.0	21.0	17.6	23.4	23.9	26.5	20.1	23.0	25.4	23.1	10	-14254
09-11 LST														0	0
12-14 LST	26.0	28.0	19.3	15.0	13.4	9.7	13.1	13.0	14.0	15.5	32.1	3.2	19.1	10	-14254
15-17 LST														0	0
18-20 LST	22.2	26.1	18.4	16.3	13.3	11.3	10.2	11.6	14.7	19.1	27.1	27.5	18.2	10	-14254
21-23 LST														0	0
P FREQ LES 300 FT A/D LES 1 MI															
FOR 00-02 LST	6.0	7.5	4.9	3.3	3.8	1.7	4.2	2.8	3.0	2.0	5.4	7.7	4.4	10	-14254
03-05 LST														0	0
06-08 LST	4.8	9.8	9.1	7.1	7.3	6.7	6.1	8.9	6.4	3.3	6.7	6.9	6.9	10	-14254
09-11 LST														0	0
12-14 LST	8.9	8.9	6.1	3.8	3.4	2.9	1.9	1.9	2.4	1.6	10.8	12.1	5.4	10	-14254
15-17 LST														0	0
18-20 LST	5.2	6.6	4.5	2.1	1.9	2.9	0.9	0.9	2.5	1.2	7.5	6.5	3.6	10	-14254
21-23 LST														0	0

EDINBURGH CITY, UNITED KINGDOM

MEAN NUMBER OF DAYS

PARAMETER DESCRIPTION		JAN	FEB	MAR	APR	MAY	JUN	JUL	AUG	SEP	OCT	NOV	DEC	ANN	POR (YRS)	NO. OBS
CIG = GTR 1000 FT AND VSBY = GTR 3 MI	00 LST	26.5	23.7	26.6	27.4	28.6	27.9	28.8	28.2	26.8	27.5	25.1	26.2	323.3	10	-14254
	06 LST	27.3	22.1	25.2	25.2	26.8	26.4	25.7	25.9	24.5	27.1	25.3	25.3	306.8	10	-14254
	12 LST	24.6	22.0	27.3	27.3	28.7	28.2	28.9	29.1	27.3	28.3	27.6	23.7	318.0	10	-14254
	18 LST	26.5	22.9	27.8	27.0	28.8	27.9	29.4	29.4	27.0	27.4	24.8	25.7	324.6	10	-14254
CIG = GTR 2000 FT AND VSBY = GTR 3 MI W/SFC WND LES 10 KTS	00 LST	11.8	12.2	15.9	17.0	17.6	20.0	20.3	18.4	17.1	11.8	12.5	12.0	186.6	10	-14254
	06 LST	11.8	10.3	13.1	14.9	15.8	18.7	16.9	15.7	13.8	12.4	14.8	13.3	171.5	10	-14254
	12 LST	9.5	8.8	15.5	15.0	18.2	19.4	18.3	18.3	15.6	12.4	11.0	9.7	171.7	10	-14254
	18 LST	11.7	10.9	15.1	15.9	17.0	17.5	17.1	19.0	16.9	11.8	12.5	11.0	176.4	10	-14254
SFC WND = GTR 17 KTS AND NO PRECIP.	00 LST	5.0	3.5	2.0	1.7	1.9	0.8	0.5	1.8	2.0	5.4	3.3	4.3	32.2	10	-14254
	06 LST	5.6	3.4	1.7	2.3	2.5	1.6	1.1	1.7	2.0	5.4	2.6	3.8	33.7	10	-14254
	12 LST	6.6	5.2	3.3	2.6	2.2	1.3	2.1	2.1	4.0	6.7	3.3	3.8	43.2	10	-14254
	18 LST	5.3	3.9	2.7	2.5	2.5	1.5	1.7	3.0	3.3	5.5	3.5	4.2	39.6	10	-14254
SFC WND 4-10 KTS AND TMP 33-89 DEG F AND NO PRECIP.	00 LST	11.1	12.3	14.3	16.1	16.6	16.1	14.7	11.8	14.0	10.9	14.0	14.1	166.0	10	-14254
	06 LST	10.4	11.0	13.9	15.5	16.6	14.4	12.6	13.6	13.7	13.4	14.9	14.8	164.8	10	-14254
	12 LST	11.5	11.3	16.1	13.3	14.7	14.4	12.4	13.4	13.1	11.7	11.7	13.1	156.7	10	-14254
	18 LST	13.8	12.3	16.3	14.1	15.3	15.2	11.3	15.5	13.8	10.7	13.3	13.4	165.0	10	-14254
SKY COVER LES 3/10 AND VSBY = GTR 3 MI	00 LST	6.7	7.5	7.5	7.5	5.9	4.5	3.5	5.8	8.8	8.9	7.5	5.6	79.7	10	-14254
	06 LST	7.5	3.4	2.9	2.8	1.7	1.7	1.5	2.0	2.9	4.3	4.0	5.0	39.7	10	-14254
	12 LST	3.0	1.2	2.2	1.3	2.5	3.6	2.0	1.5	1.1	1.5	1.3	2.0	23.8	10	-14254
	18 LST	5.2	3.3	2.9	1.5	2.4	3.1	2.1	2.8	2.3	2.7	5.0	4.0	37.3	10	-14254
CIG = GTR 2500 FT AND VSBY = GTR 3 MI	00 LST	21.0	19.2	19.9	20.9	21.0	21.2	21.4	21.9	19.8	20.2	17.6	19.3	243.4	10	-14254
	06 LST	23.0	16.1	17.4	18.7	19.8	19.9	19.5	18.6	17.5	20.4	18.3	18.8	228.0	10	-14254
	12 LST	18.9	17.0	20.5	20.1	22.1	22.6	22.0	21.5	21.7	20.8	16.6	17.8	241.6	10	-14254
	18 LST	20.8	16.3	20.3	19.7	21.9	22.4	23.6	23.3	22.2	20.4	17.3	17.5	245.7	10	-14254
CIG = GTR 6000 FT AND VSBY = GTR 3 MI	00 LST	19.7	17.5	17.5	18.3	17.6	16.5	18.1	19.3	16.9	17.8	15.9	17.0	212.1	10	-14254
	06 LST	21.0	13.4	14.6	15.5	17.0	15.1	16.8	15.8	15.5	18.8	16.0	16.7	196.2	10	-14254
	12 LST	17.0	14.4	17.1	13.5	16.6	15.7	14.8	17.5	16.5	17.2	14.7	16.2	193.2	10	-14254
	18 LST	19.3	13.7	16.8	14.2	17.7	17.1	19.4	20.1	20.1	18.2	15.5	15.8	207.9	10	-14254
CIG = GTR 10000 FT AND VSBY = GTR 3 MI	00 LST	19.7	17.5	17.5	18.3	17.6	16.5	18.1	19.3	16.9	17.8	15.9	17.0	212.1	10	-14254
	06 LST	21.0	13.4	14.6	15.5	17.0	15.1	16.8	15.8	15.5	18.8	16.0	16.7	196.2	10	-14254
	12 LST	17.0	14.4	17.1	13.5	16.6	15.6	16.8	17.5	16.5	17.2	14.7	16.2	193.1	10	-14254
	18 LST	19.3	13.7	16.8	14.2	17.7	17.1	19.4	20.1	20.1	18.2	15.5	15.8	207.9	10	-14254

LEUCHARS, UNITED KINGDOM

STA NO. 03171 (IN AREA NUMBER 03)

LATITUDE 5622N

LONGITUDE 00252W

ELEVATION(FT) 00038

PARAMETER DESCRIPTION	JAN	FEB	MAR	APR	MAY	JUN	JUL	AUG	SEP	OCT	NOV	DEC	ANN	POR (YRS)	NO. OBS
ABS MAX TMP (F)	57	56	63	65	77	83	84	80	74	68	62	57	84	11	3620
MEAN MAX TMP (F)	42	44	47	53	57	62	66	65	61	55	48	44	54	30	-152
MEAN MIN TMP (F)	33	34	36	39	43	48	52	51	48	43	38	36	42	30	-152
ABS MIN TMP (F)	17	20	20	23	26	33	39	37	31	25	22	17	17	11	3615
MEAN NO DYS TMP = OR GTR 90(F)	0.0	0.0	0.0	0.0	0.0	0.0	0.0	0.0	0.0	0.0	0.0	0.0	0.0	11	3620
MEAN NO DYS TMP = OR LES 32(F)	11.5	10.6	10.5	5.7	1.9	0.0	0.0	0.0	0.3	2.7	7.5	8.7	59.0	11	3615
MEAN NO DYS TMP = OR LES 0(F)	0.0	0.0	0.0	0.0	0.0	0.0	0.0	0.0	0.0	0.0	0.0	0.0	0.0	11	3615
MEAN DEW PT TMP (F)	35	35	36	38	42	47	52	53	49	44	40	37	42	0	-50
MEAN REL HUM (PCT)	85	82	80	77	76	74	77	79	80	82	84	85	80	14	-147
MEAN PRESS ALT (FT)	153	129	106	62	0	1	31	70	50	114	156	215	91	0	-50
MEAN PRECIP (IN)	2.45	1.61	1.71	1.78	1.83	1.99	3.26	2.64	2.23	3.03	2.37	2.60	27.3	11	3619
MEAN SNOW FALL (IN)						0.0	0.0	0.0	0.0					11	-29
MEAN NO DYS PRCP = OR GTR 0.1 IN	7.2	4.7	5.1	5.4	4.9	5.7	9.2	5.5	6.3	8.7	6.7	7.3	76.7	11	3619
MEAN NO DYS SNFL = OR GTR 1.5 IN						0.0	0.0	0.0	0.0					11	-29
MEAN NO DYS W/OCUR VSBY LES 1/2 MI														0	0
MEAN NO DYS TSTMS														0	0
P FREQ WND SPD = OR GTR 17 KTS														0	0
P FREQ WND SPD = OR GTP 28 KTS														0	0
P FREQ LES 5000 FT A/D LES 5 MI	48.1	55.3	51.7	50.2	47.7	41.0	47.7	46.9	46.8	43.3	55.8	57.5	49.3	11	10464
P FREQ LES 1500 FT A/D LES 3 MI														0	0
FDR 00-02 LST														0	0
03-05 LST														0	0
06-08 LST	17.1	26.9	27.6	21.1	26.5	23.2	26.7	24.6	22.6	18.4	24.7	25.9	23.8	11	3560
09-11 LST														0	0
12-14 LST	20.3	22.0	19.6	17.8	18.2	16.4	19.7	16.7	14.2	13.3	22.7	27.2	19.0	11	3600
15-17 LST														0	0
18-20 LST	23.2	22.5	19.6	17.8	18.4	14.7	13.9	14.8	13.0	18.2	28.0	26.6	19.2	11	3593
21-23 LST														0	0
P FREQ LES 300 FT A/D LES 1 MI														0	0
FDR 00-02 LST														0	0
03-05 LST														0	0
06-08 LST	3.0	6.1	6.6	4.5	7.3	5.4	7.3	8.1	7.3	2.3	6.4	4.9	5.8	11	3560
09-11 LST														0	0
12-14 LST	3.9	4.0	2.7	3.0	3.6	1.3	2.0	2.0	3.4	1.6	3.3	3.6	2.9	11	3600
15-17 LST														0	0
18-20 LST	5.3	2.9	5.2	4.0	3.0	3.7	1.3	2.6	2.4	1.3	7.0	6.6	3.8	11	3593
21-23 LST														0	0

LEUCHARS, UNITED KINGDOM
MEAN NUMBER OF DAYS

PARAMETER DESCRIPTION		JAN	FEB	MAR	APR	MAY	JUN	JUL	AUG	SEP	OCT	NOV	DEC	ANN	PDR (YRS)	NO. OBS
CIG = GTR 1000 FT AND VSBY = GTR 3 MI	00 LST														0	0
	06 LST	27.4	22.3	24.3	24.8	24.8	24.6	24.8	24.4	24.5	27.0	24.7	24.9	298.5	11	3559
	12 LST	26.7	23.6	26.8	26.4	27.1	27.0	27.6	27.5	26.9	28.6	25.1	24.4	317.7	11	3600
	18 LST	25.6	23.5	26.6	26.3	27.1	26.7	28.5	27.9	28.1	27.1	23.4	24.4	315.2	11	3593
CIG =GTR 2000 FT AND VSBY =GTR 3 MI W/SFC WND LES 10 KTS	00 LST														0	0
	06 LST	16.7	13.1	16.8	18.0	17.7	17.8	18.3	19.7	18.9	17.5	16.0	16.1	206.6	11	3559
	12 LST	13.4	12.1	13.5	13.9	18.3	16.3	16.8	19.2	18.0	13.9	15.0	15.1	185.5	11	3599
	18 LST	14.7	13.5	16.5	15.1	19.4	16.6	18.3	19.9	19.7	17.3	14.9	16.1	202.0	11	3593
SFC WND = GTR 17 KTS AND NO PRECIP.	00 LST														0	0
	06 LST	3.2	2.2	0.9	1.3	0.5	0.9	0.5	0.5	1.1	1.9	1.8	2.0	16.8	11	3621
	12 LST	4.2	3.4	3.3	2.8	1.2	2.1	1.2	1.2	2.2	4.6	3.0	2.2	31.4	11	3626
	18 LST	3.4	2.7	2.3	3.0	1.2	1.6	1.4	1.3	1.0	1.3	2.3	2.6	24.1	11	3629
SFC WND 4-10 KTS AND TMP 33-89 DEG F AND NO PRECIP.	00 LST														0	0
	06 LST	9.3	6.4	9.3	12.0	13.3	13.1	13.1	12.4	11.3	11.6	9.0	9.4	130.2	11	3617
	12 LST	10.6	11.0	12.5	11.9	17.4	16.1	15.0	17.6	14.3	11.3	10.7	11.2	159.6	11	3624
	18 LST	9.2	9.5	11.7	12.7	18.0	14.6	13.7	16.6	14.2	11.1	8.1	9.5	148.9	11	3626
SKY COVER LES 3/10 AND VSBY = GTR 3 MI	00 LST														0	0
	06 LST	9.2	6.9	5.2	5.2	4.7	5.8	4.0	5.4	5.3	6.7	7.7	7.5	73.6	11	3620
	12 LST	6.5	5.4	3.6	2.5	5.4	5.0	2.2	3.5	2.9	4.7	5.3	5.9	52.9	11	3629
	18 LST	8.7	6.2	5.4	4.5	6.1	5.2	3.1	5.0	5.6	6.1	7.6	7.6	71.1	11	3632
CIG = GTR 2500 FT AND VSBY = GTR 3 MI	00 LST														0	0
	06 LST	21.9	16.5	18.8	20.9	18.9	20.0	19.3	20.4	19.9	21.8	18.1	18.8	235.3	11	3559
	12 LST	21.1	18.7	21.1	20.1	21.6	20.9	19.7	21.0	21.3	22.8	19.5	19.4	247.2	11	3600
	18 LST	20.3	18.2	21.3	20.7	21.1	22.5	22.5	23.0	22.3	21.8	19.0	19.3	252.0	11	3593
CIG = GTR 6000 FT AND VSBY = GTR 3 MI	00 LST														0	0
	06 LST	19.3	12.3	14.9	16.4	14.5	16.9	15.2	16.5	15.4	17.5	15.0	14.8	188.7	11	3559
	12 LST	18.4	14.9	16.9	14.2	17.1	17.9	15.2	16.5	16.2	19.1	16.1	16.0	198.5	11	3600
	18 LST	17.5	13.4	17.4	15.7	16.8	19.4	17.9	18.3	17.6	18.1	16.1	15.5	203.7	11	3593
CIG = GTR 10000 FT AND VSBY = GTR 3 MI	00 LST														0	0
	06 LST	19.3	12.3	14.8	16.0	14.4	16.8	15.1	16.4	15.4	17.5	15.0	14.8	187.8	11	3559
	12 LST	18.4	14.8	16.9	14.1	17.1	17.9	15.1	16.5	16.1	19.1	16.0	15.9	197.9	11	3600
	18 LST	17.5	13.4	17.4	15.7	16.5	19.2	17.5	18.3	17.6	18.1	16.1	15.4	202.7	11	3593

ARBROATH, UNITED KINGDOM

STA NO. 14226/ (IN AREA NUMBER 03)

LATITUDE 5634N

LONGITUDE 00237W

ELEVATION(FT) 00180

PARAMETER DESCRIPTION	JAN	FEB	MAR	APR	MAY	JUN	JUL	AUG	SEP	OCT	NOV	DEC	ANN	POR (YRS)	NO. OBS
ABS MAX TMP (F)	57	56	63	65	77	83	84	80	74	68	62	57	84	11	-3171
MEAN MAX TMP (F)	42	44	47	53	57	62	66	65	61	55	48	44	54	30	-3171
MEAN MIN TMP (F)	33	34	36	39	43	48	52	51	48	43	38	36	42	30	-3171
ABS MIN TMP (F)	17	20	20	23	26	33	39	37	31	25	22	17	17	11	-3171
MEAN NO DYS TMP = DR GTR 90(F)	0.0	0.0	0.0	0.0	0.0	0.0	0.0	0.0	0.0	0.0	0.0	0.0	0.0	11	-3171
MEAN NO DYS TMP = DR LES 32(F)	11.5	10.6	10.5	5.3	1.9	0.0	0.0	0.0	0.3	2.7	7.5	8.7	59.0	11	-3171
MEAN NO DYS TMP = DR LES 0(F)	0.0	0.0	0.0	0.0	0.0	0.0	0.0	0.0	0.0	0.0	0.0	0.0	0.0	11	-3171
MEAN DEW PT TMP (F)	35	35	36	39	43	48	53	53	49	44	40	37	43	0	-50
MEAN REL HUM (PCT)	85	82	80	77	76	74	77	79	80	82	84	85	80	14	-3171
MEAN PRESS ALT (FT)	302	276	251	205	144	145	175	214	195	261	303	363	236	0	-50
MEAN PRECIP (IN)	2.45	1.61	1.71	1.78	1.83	1.99	3.26	2.64	2.23	3.03	2.37	2.40	27.3	11	-3171
MEAN SNOW FALL (IN)						0.0	0.0	0.0	0.0					11	-29
MEAN NO DYS PRCP = DR GTR 0.1 IN	7.2	4.7	5.1	5.4	4.9	5.7	9.2	5.5	6.3	8.7	6.7	7.3	76.7	11	-3171
MEAN NO DYS SNFL = DR GTR 1.5 IN						0.0	0.0	0.0	0.0					11	-29
MEAN NO DYS W/O CUR VSBY LES 1/2 MI														0	0
MEAN NO DYS TSMS														0	0
P FREQ WND SPD = DR GTR 17 KTS														0	0
P FREQ WND SPD = DR GTR 28 KTS														0	0
P FREQ LES 5000 FT A/D LES 5 MI	48.1	55.3	51.7	50.2	47.7	41.0	47.7	46.9	46.8	43.3	55.8	57.5	49.3	11	-3171
P FREQ LES 1500 FT A/D LES 3 MI														0	0
FDR 00-02 LST														0	0
03-05 LST														0	0
06-08 LST	17.1	26.9	27.6	21.1	26.1	23.2	26.7	24.6	22.6	18.4	24.7	25.9	23.8	11	-3171
09-11 LST														0	0
12-14 LST	20.3	22.0	19.6	17.8	18.2	16.4	19.7	16.7	14.2	13.3	22.7	27.2	19.0	11	-3171
15-17 LST														0	0
18-20 LST	23.2	22.5	19.6	17.8	18.4	14.7	13.9	14.8	13.0	18.2	28.0	26.6	19.2	11	-3171
21-23 LST														0	0
P FREQ LES 300 FT A/D LES 1 MI														0	0
FDR 00-02 LST														0	0
03-05 LST														0	0
06-08 LST	3.0	6.1	6.6	4.5	7.3	5.4	7.3	8.1	7.3	2.3	6.4	4.9	5.8	11	-3171
09-11 LST														0	0
12-14 LST	3.9	4.0	2.7	3.0	3.6	1.3	2.0	2.0	3.4	1.6	3.3	3.6	2.9	11	-3171
15-17 LST														0	0
18-20 LST	5.3	2.9	5.2	4.0	3.0	3.7	1.3	2.6	2.4	1.3	7.0	6.6	3.8	11	-3171
21-23 LST														0	0

ARBROATH, UNITED KINGDOM

MEAN NUMBER OF DAYS

PARAMETER DESCRIPTION		JAN	FEB	MAR	APR	MAY	JUN	JUL	AUG	SEP	OCT	NOV	DEC	ANN	PDR (YRS)	NO. OBS
CIG = GTR 1000 FT AND VSBY = GTR 3 MI	00 LST														0	0
	06 LST	27.4	22.3	24.3	24.8	24.8	24.6	24.8	24.4	24.5	27.0	24.7	24.9	298.5	11	-3171
	12 LST	26.7	23.6	26.8	26.4	27.1	27.0	27.6	27.5	26.9	28.6	25.1	24.4	317.7	11	-3171
CIG = GTR 2000 FT AND VSBY = GTR 3 MI W/SFC WND LES 10 KTS	00 LST														0	0
	06 LST	16.7	13.1	16.8	18.0	17.7	17.8	18.3	19.7	18.9	17.5	16.0	16.1	206.6	11	-3171
	12 LST	13.4	12.1	13.5	13.9	18.3	16.3	16.8	19.2	18.0	13.9	15.0	15.1	185.3	11	-3171
SFC WND = GTR 17 KTS AND NO PRECIP.	00 LST														0	0
	06 LST	3.2	2.2	0.9	1.3	0.5	0.9	0.5	0.5	1.1	1.9	1.8	2.0	16.8	11	-3171
	12 LST	4.2	3.4	3.3	2.8	1.2	2.1	1.2	1.2	2.2	4.6	3.0	2.2	31.4	11	-3171
SFC WND 4-10 KTS AND TMP 33-89 DEG F AND NO PRECIP.	00 LST														0	0
	06 LST	9.3	6.4	7.3	12.0	13.3	13.1	13.1	12.4	11.3	11.6	9.0	9.4	130.2	11	-3171
	12 LST	10.6	11.0	12.5	11.9	17.4	16.1	15.0	17.6	14.3	11.3	10.7	11.2	159.6	11	-3171
SKY COVER LES 3/10 AND VSBY = GTR 3 MI	00 LST														0	0
	06 LST	9.2	6.9	5.2	5.2	4.7	5.8	4.0	5.4	5.3	6.7	7.7	7.5	73.6	11	-3171
	12 LST	6.5	5.4	3.6	2.5	5.4	5.0	2.2	3.5	2.9	4.7	5.3	5.9	52.9	11	-3171
CIG = GTR 2500 FT AND VSBY = GTR 3 MI	00 LST														0	0
	06 LST	21.9	16.5	18.8	20.9	18.9	20.0	19.3	20.4	19.9	21.8	18.1	18.8	235.3	11	-3171
	12 LST	21.1	18.7	21.1	20.1	21.6	20.9	19.7	21.0	21.3	22.8	19.5	19.4	247.2	11	-3171
CIG = GTR 6000 FT AND VSBY = GTR 3 MI	00 LST														0	0
	06 LST	19.3	12.3	14.9	16.4	14.5	16.9	15.2	16.5	15.4	17.5	15.0	14.8	188.7	11	-3171
	12 LST	18.4	14.9	16.9	14.2	17.1	17.9	15.2	16.5	16.2	19.1	16.1	16.0	198.5	11	-3171
CIG = GTR 10000 FT AND VSBY = GTR 3 MI	00 LST														0	0
	06 LST	19.3	12.3	14.8	16.0	14.4	16.8	15.1	16.4	15.4	17.5	15.0	14.8	187.8	11	-3171
	12 LST	18.4	14.8	16.9	14.1	17.1	17.9	15.1	16.5	16.1	19.1	16.0	15.0	197.9	11	-3171
	18 LST	17.5	13.4	17.4	15.7	16.5	19.2	17.5	18.3	17.6	18.1	16.1	15.4	202.7	11	-3171

DYCE, UNITED KINGDOM

STA NO. 14240/ (IN AREA NUMBER 03)

LATITUDE 5712N

LONGITUDE 00211W

ELEVATION(FT) 00235

PARAMETER DESCRIPTION	JAN	FEB	MAR	APR	MAY	JUN	JUL	AUG	SEP	OCT	NOV	DEC	ANN	POR (YRS)	NO, OBS
ABS MAX TMP (F)	57	62	66	69	73	83	88	83	79	70	64	61	88	30	-3091
MEAN MAX TMP (F)	41	42	46	51	55	61	64	64	60	54	47	43	52	27	-152
MEAN MIN TMP (F)	22	22	34	37	41	46	50	49	46	42	37	35	40	27	-152
ABS MIN TMP (F)	14	16	12	26	27	33	39	35	33	26	13	14	12	30	-3091
MEAN NO DYS TMP = DR GTR 90(F)	0.0	0.0	0.0	0.0	0.0	0.0	0.0	0.0	0.0	0.0	0.0	0.0	0.0	11	-3091
MEAN NO DYS TMP = DR LES 32(F)	8.7	8.5	7.9	3.3	1.0	0.0	0.0	0.0	0.0	1.5	5.3	5.7	41.9	11	-3091
MEAN NO DYS TMP = DR LES 0(F)	0.0	0.0	0.0	0.0	0.0	0.0	0.0	0.0	0.0	0.0	0.0	0.0	0.0	11	-3091
MEAN DEW PT TMP (F)	32	32	33	35	41	45	49	51	45	43	36	33	40	0	-50
MEAN REL HUM (PCT)	82	79	79	78	77	74	78	79	80	80	82	82	79	24	-3091
MEAN PRESS ALT (FT)	326	290	278	290	187	206	246	288	243	290	331	370	279	0	-50
MEAN PRECIP (IN)	3.03	2.60	2.28	2.27	2.51	2.21	3.20	2.94	3.13	3.73	3.67	2.96	34.5	35	-151
MEAN SNOW FALL (IN)						0.0	0.0	0.0	0.0					30	-79
MEAN NO DYS PRCP = DR GTR 0.1 IN	8.5	7.7	6.4	6.4	6.7	6.0	7.7	7.4	7.6	8.3	8.3	8.4	89.4	35	-29
MEAN NO DYS SNFL = DR GTR 1.5 IN						0.0	0.0	0.0	0.0					30	-29
MEAN NO DYS W/OCUR VSBY LES 1/2 MI														0	0
MEAN NO DYS TSTMS	0.0	0.0	0.0	0.3	1.0	1.0	2.0	2.0	0.3	0.3	0.3	0.3	7.5	40	-3091
P FREQ WND SPD = DR GTR 17 KTS														0	0
P FREQ WND SPD = DR GTR 28 KTS														0	0
P FREQ LES 5000 FT A/D LES 5 MI	53.8	57.6	54.0	57.0	54.3	43.1	49.8	48.5	53.4	44.0	57.2	63.4	53.0	11	-3091
P FREQ LES 1500 FT A/D LES 3 MI															
FOR 00-02 LST														0	0
03-05 LST														0	0
06-08 LST	19.3	21.1	24.7	24.0	24.1	19.8	24.7	20.4	29.9	17.6	30.6	20.3	22.2	11	-3091
09-11 LST														0	0
12-14 LST	24.9	21.9	19.5	19.2	16.7	15.1	20.6	16.8	16.9	11.9	25.5	30.7	20.1	11	-3091
15-17 LST														0	0
18-20 LST	18.7	21.7	19.9	17.7	17.1	12.4	17.4	17.3	18.3	18.8	18.2	24.1	18.5	11	-3091
21-23 LST														0	0
P FREQ LES 300 FT A/D LES 1 MI															
FOR 00-02 LST														0	0
03-05 LST														0	0
06-08 LST	0.7	2.9	5.0	5.5	7.3	4.7	3.7	5.7	8.5	1.6	2.0	0.7	4.0	11	-3091
09-11 LST														0	0
12-14 LST	6.6	3.6	3.0	3.4	2.0	0.7	1.3	1.6	2.7	0.7	4.8	6.8	3.1	11	-3091
15-17 LST														0	0
18-20 LST	5.9	7.1	3.6	3.1	3.9	2.7	2.6	3.3	2.4	4.5	8.1	8.1	4.6	11	-3091
21-23 LST														0	0

DYCE, UNITED KINGDOM

MEAN NUMBER OF DAYS

PARAMETER DESCRIPTION		JAN	FEB	MAR	APR	MAY	JUN	JUL	AUG	SEP	OCT	NOV	DEC	ANN	PDR (YRS)	NO, DBS
CIG = GTR 1000 FT AND VSBY = GTR 3 MI	00 LST														0	0
	06 LST	26.9	23.8	25.5	24.8	25.7	25.7	25.6	25.8	22.5	27.2	26.7	28.1	308.3	11	-3091
	12 LST	25.3	23.8	27.5	26.4	27.5	27.5	27.0	27.7	25.9	28.9	24.5	23.6	315.6	11	-3091
CIG = GTR 2000 FT AND VSBY = GTR 3 MI W/SFC WND LES 10 KTS	00 LST														0	0
	06 LST	16.5	15.5	17.0	16.8	17.8	19.7	18.2	21.4	17.3	19.7	17.0	17.5	214.4	11	-3091
	12 LST	13.7	11.7	12.5	12.2	15.7	16.0	16.0	18.7	15.2	16.5	14.3	13.9	176.4	11	-3091
SFC WND = GTR 17 KTS AND NO PRECIP.	00 LST														0	0
	06 LST	1.8	1.7	0.7	0.5	0.6	0.5	1.1	0.4	0.4	1.2	1.5	1.4	11.8	11	-3091
	12 LST	3.1	3.0	2.7	1.8	1.1	1.5	1.7	1.0	1.8	2.7	1.1	1.9	23.4	11	-3091
SFC WND 4-10 KTS AND TMP 33-89 DEG F AND NO PRECIP.	00 LST														0	0
	06 LST	11.2	11.9	11.4	12.7	14.7	14.0	12.4	11.8	13.9	13.8	10.2	10.7	148.7	11	-3091
	12 LST	13.4	10.9	12.5	10.1	14.9	15.6	13.0	18.4	14.6	12.2	12.7	14.7	165.0	11	-3091
SKY COVER LES 3/10 AND VSBY = GTR 3 MI	00 LST														0	0
	06 LST	10.2	8.0	5.7	5.3	6.0	6.5	3.9	5.6	5.4	7.6	8.2	8.5	80.9	11	-3091
	12 LST	8.1	6.4	5.3	2.7	5.8	6.6	3.7	5.3	4.8	5.6	6.4	6.9	67.6	11	-3091
CIG = GTR 2500 FT AND VSBY = GTR 3 MI	00 LST														0	0
	06 LST	21.4	17.9	19.7	19.1	19.6	20.7	19.5	22.0	18.2	22.5	19.1	18.9	238.6	11	-3091
	12 LST	20.1	18.4	20.6	18.9	21.1	21.6	19.6	21.2	20.1	23.6	19.1	17.9	242.2	11	-3091
CIG = GTR 6000 FT AND VSBY = GTR 3 MI	00 LST														0	0
	06 LST	19.0	14.5	16.8	14.6	15.7	17.9	16.2	18.4	14.8	20.0	16.8	15.8	200.5	11	-3091
	12 LST	18.4	15.5	17.7	13.8	17.1	18.9	16.4	17.8	16.5	20.5	17.4	16.2	206.2	11	-3091
CIG = GTR 10000 FT AND VSBY = GTR 3 MI	00 LST														0	0
	06 LST	19.0	14.5	16.8	14.6	15.6	17.9	16.2	18.2	14.8	20.0	16.8	15.8	200.2	11	-3091
	12 LST	18.3	15.5	17.7	13.8	17.1	18.9	16.4	17.8	16.5	20.5	17.3	16.1	205.9	11	-3091
	18 LST	17.0	13.7	17.7	15.5	18.9	20.7	19.2	18.6	16.8	19.2	16.1	14.5	207.9	11	-3091
	00 LST													0	0	
	06 LST	19.0	14.5	16.8	14.6	15.6	17.9	16.2	18.2	14.8	20.0	16.8	15.8	200.2	11	-3091
	12 LST	18.3	15.5	17.7	13.8	17.1	18.9	16.4	17.8	16.5	20.5	17.3	16.1	205.9	11	-3091
	18 LST	17.0	13.7	17.7	15.4	18.6	20.7	19.1	18.5	16.8	19.2	15.9	14.4	207.0	11	-3091

INCHKEITH, UNITED KINGDOM

STA NO. 14254/ (IN AREA NUMBER 03)

LATITUDE 5602N

LONGITUDE 00308W

ELEVATION(FT) 00190

PARAMETER DESCRIPTION	JAN	FEB	MAR	APR	MAY	JUN	JUL	AUG	SEP	OCT	NOV	DEC	ANN	PDR (YRS)	NO. OBS
ABS MAX TMP (F)	58	58	62	63	73	79	81	79	79	69	61	57	81	16	-648
MEAN MAX TMP (F)	44	44	46	49	54	59	63	62	59	53	47	44	52	15	-148
MEAN MIN TMP (F)	38	37	37	39	44	49	53	53	50	45	41	39	44	15	-148
ABS MIN TMP (F)	24	20	23	30	32	40	43	43	39	31	29	26	20	16	-648
MEAN NO DYS TMP = DR GTR 90(F)	0.0	0.0	0.0	0.0	0.0	0.0	0.0	0.0	0.0	0.0	0.0	0.0	0.0	10	2815
MEAN NO DYS TMP = DR LES 32(F)	4.9	5.3	5.5	0.6	0.1	0.0	0.0	0.0	0.0	0.0	0.4	2.0	18.8	10	2828
MEAN NO DYS TMP = DR LES 0(F)	0.0	0.0	0.0	0.0	0.0	0.0	0.0	0.0	0.0	0.0	0.0	0.0	0.0	10	2828
MEAN DEW PT TMP (F)	38	36	37	40	45	50	54	54	51	45	41	39	44	10	11180
MEAN REL HUM (PCT)	86	86	83	81	82	79	83	82	82	83	85	87	83	13	-147
MEAN PRESS ALY (FT)														0	0
MEAN PRECIP (IN)	1.60	1.50	1.70	1.20	1.70	1.60	2.30	2.70	1.60	2.20	1.80	1.90	21.8	35	-148
MEAN SNOW FALL (IN)				0.0	0.0	0.0	0.0	0.0	0.0	0.0	0.0			16	-29
MEAN NO DYS PRCP = DR GTR 0.1 IN	5.2	4.9	5.4	4.1	5.4	4.6	6.2	7.0	4.9	6.0	5.3	6.1	65.1	35	-29
MEAN NO DYS SNFL = DR GTR 1.5 IN				0.0	0.0	0.0	0.0	0.0	0.0	0.0	0.0			16	-29
MEAN NO DYS W/OCUR VSBY LES 1/2 MI	1.4	2.1	2.0	2.0	2.6	2.4	2.0	2.1	1.2	0.5	2.0	2.5	22.8	10	2814
MEAN NO DYS YSTMS	0.1	0.0	0.1	5.0	1.0	1.0	3.0	2.0	8.0	3.0	0.0	0.0	23.2	14	-148
P FREQ WND SPD = DR GTR 17 KTS	24.1	19.8	10.6	10.1	9.0	5.5	5.6	7.9	11.0	23.1	14.4	17.3	13.2	10	11252
P FREQ WND SPD = DR GTR 28 KTS	3.7	3.3	1.4	1.4	1.0	0.5	0.0	0.6	1.4	3.9	2.1	4.9	2.0	10	11252
P FREQ LES 5000 FT A/D LES 5 MI	43.1	50.9	50.9	51.1	46.9	47.6	43.9	42.7	45.3	44.3	51.6	50.8	47.4	10	11134
P FREQ LES 1900 FT A/D LES 3 MI															
FOR 00-02 LST	21.4	21.2	22.0	15.5	14.9	11.7	14.4	15.7	18.2	18.4	25.9	23.1	18.5	10	2824
03-05 LST														0	0
06-08 LST	16.5	28.4	27.8	23.0	21.0	17.6	23.4	23.9	26.5	20.1	23.0	25.4	23.1	10	2815
09-11 LST														0	0
12-14 LST	26.0	28.0	19.3	15.0	13.4	9.7	13.1	13.0	14.0	15.5	32.1	30.2	19.1	10	2825
15-17 LST														0	0
18-20 LST	22.2	26.1	18.4	16.3	15.3	11.3	10.2	11.6	14.7	19.1	27.1	27.5	18.2	10	2828
21-23 LST														0	0
P FREQ LES 300 FT A/D LES 1 MI															
FOR 00-02 LST	6.0	7.5	4.9	3.3	3.8	1.7	4.2	2.8	3.0	2.0	5.4	7.7	4.4	10	2824
03-05 LST														0	0
06-08 LST	4.8	9.8	9.1	7.1	7.3	6.7	6.1	8.9	6.4	3.3	6.7	6.9	6.9	10	2815
09-11 LST														0	0
12-14 LST	8.9	8.9	6.1	3.8	3.4	2.9	1.9	1.9	2.4	1.6	10.8	12.1	5.4	10	2825
15-17 LST														0	0
18-20 LST	5.2	6.6	4.5	2.1	1.9	2.9	0.9	0.9	2.5	1.2	7.5	6.5	3.6	10	2828
21-23 LST														0	0

INCHKIETH, UNITED KINGDOM

MEAN NUMBER OF DAYS

PARAMETER DESCRIPTION		JAN	FEB	MAR	APR	MAY	JUN	JUL	AUG	SEP	OCT	NOV	DEC	ANN	PJR (YRS)	NO. OBS
CIG = GTR 1000 FT AND VSBY = GTR 3 MI	00 LST	26.5	23.7	26.6	27.4	28.6	27.9	28.8	28.2	26.8	27.5	25.1	26.2	323.3	10	2023
	06 LST	27.3	22.1	25.2	25.2	26.8	26.4	25.7	25.9	24.5	27.1	25.3	25.3	306.8	10	2015
	12 LST	24.6	22.0	27.3	27.3	28.7	28.2	28.4	29.1	27.3	28.3	22.6	23.7	318.0	10	2025
	18 LST	26.5	22.9	27.8	27.0	28.8	27.9	29.4	29.4	27.0	27.4	24.8	25.7	324.6	10	2020
CIG = GTR 2000 FT AND VSBY = GTR 3 MI W/SFC WND LES 10 KTS	00 LST	11.8	12.2	15.9	17.0	17.6	20.0	20.3	18.4	17.1	11.8	12.5	12.0	186.6	10	2022
	06 LST	11.8	10.3	13.1	14.9	15.8	18.7	16.9	15.7	13.8	12.4	14.8	13.3	171.5	10	2015
	12 LST	9.5	8.8	15.5	15.0	18.2	19.4	18.3	18.3	15.6	12.4	11.0	9.7	171.7	10	2024
	18 LST	11.7	10.9	15.1	15.9	17.0	17.5	17.1	19.0	16.9	11.8	12.5	11.0	176.4	10	2026
SFC WND = GTR 17 KTS AND NO PRECIP.	00 LST	5.0	3.5	2.0	1.7	1.9	0.8	0.5	1.8	2.0	5.4	3.3	4.3	32.2	10	2034
	06 LST	5.6	3.4	1.7	2.3	2.5	1.6	1.1	1.7	2.0	5.4	2.6	3.8	33.7	10	2029
	12 LST	6.6	5.2	3.3	2.6	2.2	1.3	2.1	2.1	4.0	6.7	3.3	3.8	43.2	10	2031
	18 LST	5.3	3.9	2.7	2.5	2.5	1.5	1.7	3.0	3.3	5.5	3.5	4.2	39.6	10	2031
SFC WND 4-10 KTS AND THP 33-89 DEG F AND NO PRECIP.	00 LST	11.1	12.3	14.3	16.1	16.6	16.1	14.7	11.8	14.0	10.9	14.0	14.1	166.0	10	2033
	06 LST	10.4	11.0	13.9	15.5	16.6	14.4	12.6	13.6	13.7	13.4	14.9	14.8	164.8	10	2024
	12 LST	11.5	11.3	16.1	13.3	14.7	14.4	12.4	13.4	13.1	11.7	11.7	13.1	156.7	10	2026
	18 LST	13.8	12.3	16.3	14.1	15.3	15.2	11.3	15.5	13.8	10.7	13.3	13.4	165.0	10	2023
SKY COVER LES 3/10 AND VSBY = GTR 3 MI	00 LST	6.7	7.5	7.5	7.5	5.9	4.5	3.5	5.8	8.8	8.9	7.5	5.6	79.7	10	2033
	06 LST	7.5	3.4	2.9	2.8	1.7	1.7	1.5	2.0	2.9	4.3	4.0	5.0	39.7	10	2029
	12 LST	3.0	1.2	2.2	1.3	2.5	3.6	2.0	1.5	1.1	1.5	1.3	2.0	23.2	10	2031
	18 LST	5.2	3.3	2.9	1.5	2.4	3.1	2.1	2.8	2.3	2.7	5.0	4.0	27.3	10	2031
CIG = GTR 2500 FT AND VSBY = GTR 3 MI	00 LST	21.0	19.2	19.9	20.9	21.0	21.2	21.4	21.9	19.8	20.2	17.6	19.3	243.4	10	2023
	06 LST	23.0	16.1	17.4	18.7	19.8	19.9	19.5	18.6	17.5	20.4	18.3	18.8	228.0	10	2015
	12 LST	18.9	17.0	20.5	20.1	22.1	22.6	22.0	21.5	21.7	20.8	16.6	17.8	241.6	10	2025
	18 LST	20.8	16.3	20.3	19.7	21.9	22.4	23.6	23.3	22.2	20.4	17.3	17.5	245.7	10	2028
CIG = GTR 6000 FT AND VSBY = GTR 3 MI	00 LST	19.7	17.5	17.5	18.3	17.6	16.5	18.1	19.3	16.9	17.8	15.9	17.0	212.1	10	2023
	06 LST	21.0	13.4	14.6	15.5	17.0	15.1	16.8	15.8	15.5	18.8	16.0	16.7	196.2	10	2015
	12 LST	17.0	14.4	17.1	13.5	16.6	15.7	16.8	17.5	16.5	17.2	14.7	16.2	193.2	10	2025
	18 LST	19.3	13.7	16.8	14.2	17.7	17.1	19.4	20.1	20.1	18.2	15.5	15.8	207.9	10	2028
CIG = GTR 10000 FT AND VSBY = GTR 3 MI	00 LST	19.7	17.5	17.5	18.3	17.6	16.5	18.1	19.3	16.9	17.8	15.9	17.0	212.1	10	2023
	06 LST	21.0	13.4	14.6	15.5	17.0	15.1	16.8	15.8	15.5	18.8	16.0	16.7	196.2	10	2015
	12 LST	17.0	14.4	17.1	13.5	16.6	15.6	16.8	17.5	16.5	17.2	14.7	16.2	193.1	10	2025
	18 LST	19.3	13.7	16.8	14.2	17.7	17.1	19.4	20.1	20.1	18.2	15.5	15.8	207.9	10	2028

NAIRN, UNITED KINGDOM

LATITUDE 5736N LONGITUDE 00352W ELEVATION(FT) 00031

STA NO. 14259/ (IN AREA NUMBER 03)

PARAMETER DESCRIPTION	JAN	FEB	MAR	APR	MAY	JUN	JUL	AUG	SEP	OCT	NOV	DEC	ANN	POR (YRS)	NO. OBS
ABS MAX TMP (F)	53	43	58	62	67	76	81	71	70	65	56	53	61	2	457
MEAN MAX TMP (F)	43	44	48	52	57	62	64	64	61	55	48	45	54	30	-152
MEAN MIN TMP (F)	32	33	35	38	43	48	51	51	47	43	37	35	41	2	457
ABS MIN TMP (F)	25	23	21	28	35	36	45	44	38	29	23	22	21	30	-29
MEAN NO DYS TMP = DR GTR 90(F)	0.0	0.0	0.0	0.0	0.0	0.0	0.0	0.0	0.0	0.0	0.0	0.0	0.0	2	457
MEAN NO DYS TMP = DR LES 32(F)	12.0	16.0	19.0	2.0	0.0	0.0	0.0	0.0	0.0	2.5	9.5	5.5	66.5	2	457
MEAN NO DYS TMP = DR LES 0(F)	0.0	0.0	0.0	0.0	0.0	0.0	0.0	0.0	0.0	0.0	0.0	0.0	0.0	0	0
MEAN DEW PT TMP (F)														0	0
MEAN REL HUM (PCT)														0	0
MEAN PRESS ALT (FT)	2.10	1.54	1.41	1.69	2.11	2.05	2.96	2.94	2.47	2.84	2.30	1.95	26.4	35	-151
MEAN PRECIP (IN)					0.0	0.0	0.0	0.0	0.0	0.0				2	-29
MEAN SNOW FALL (IN)														35	-29
MEAN NO DYS PRCP = DR GTR 0.1 IN	6.6	5.1	4.7	5.4	6.1	5.7	7.4	7.4	6.5	7.1	6.2	6.2	74.4	2	-29
MEAN NO DYS SNFL = DR GTR 1.5 IN					0.0	0.0	0.0	0.0	0.0	0.0				0	0
MEAN NO DYS W/DCUR VSBY LES 1/2 MI														0	0
MEAN NO DYS TSTMS														0	0
P FREQ WND SPD = DR GTR 17 KTS														0	0
P FREQ WND SPD = DR GTR 28 KTS														0	0
P FREQ LES 5000 FT A/D LES 3 MI														0	0
P FREQ LES 1500 FT A/D LES 3 MI														0	0
FOR 00-02 LST														2	457
03-05 LST														0	0
06-08 LST	19.4	21.4	12.9	13.3	16.1	10.0	12.9	16.1	20.0	27.4	20.0	19.4	17.4	0	0
09-11 LST														0	0
12-14 LST														0	0
15-17 LST														2	454
18-20 LST	22.6	17.9	12.9	6.7	13.3	3.3	6.5	12.9	20.7	25.8	28.3	14.8	15.5	0	0
21-23 LST														0	0
P FREQ LES 300 FT A/D LES 1 MI														0	0
FOR 00-02 LST														2	457
03-05 LST														0	0
06-08 LST	0.0	0.0	9.7	3.3	0.0	0.0	0.0	3.2	0.0	0.0	1.7	0.0	1.5	0	0
09-11 LST														0	0
12-14 LST														0	0
15-17 LST														2	454
18-20 LST	0.0	0.0	0.0	3.3	6.7	0.0	0.0	0.0	0.0	0.0	1.7	0.0	1.0	0	0
21-23 LST														0	0

NAIRN, UNITED KINGDOM

MEAN NUMBER OF DAYS

PARAMETER DESCRIPTION		JAN	FEB	MAR	APR	MAY	JUN	JUL	AUG	SEP	OCT	NOV	DEC	ANN	PQR (YRS)	NO. OBS
CIG = GTR 1000 FT AND VSBY = GTR 3 MI	00 LST														0	0
	06 LST	30.0	28.0	28.0	29.0	31.0	29.0	31.0	30.0	29.0	28.5	27.5	28.9	349.9	2	456
	12 LST														0	0
	18 LST	31.0	25.0	29.0	29.0	28.9	30.0	31.0	31.0	25.8	29.0	25.5	29.4	344.6	2	454
CIG =GTR 2000 FT AND VSBY =GTR 3 MI W/SFC WND LES 10 KTS	00 LST														0	0
	06 LST	18.0	16.0	20.0	19.0	19.0	24.0	24.0	23.0	17.0	16.0	19.5	18.8	234.3	2	456
	12 LST														0	0
	18 LST	17.0	21.0	24.0	19.0	21.7	26.0	26.0	20.0	19.6	16.0	16.5	22.3	249.1	2	454
SFC WND = GTR 17 KTS AND NO PRECIP.	00 LST														0	0
	06 LST	1.0	0.0	3.0	1.0	1.0	1.0	0.0	0.0	1.0	0.5	0.0	0.5	9.0	2	456
	12 LST														0	0
	18 LST	0.0	0.0	1.0	1.0	0.0	2.0	0.0	0.0	2.0	0.0	1.0	1.0	8.0	2	454
SFC WND 4-10 KTS AND TMP 33-89 DEG F AND NO PRECIP.	00 LST														0	0
	06 LST	7.0	6.0	5.0	5.0	7.0	10.0	9.0	4.0	4.0	7.0	5.0	4.0	73.0	2	456
	12 LST														0	0
	18 LST	5.0	9.0	10.0	11.0	13.4	8.0	15.5	4.0	5.0	4.5	10.0	8.2	103.6	2	453
SKY COVER LES 3/10 AND VSBY = GTR 3 MI	00 LST														0	0
	06 LST	2.0	3.0	4.0	0.0	1.0	2.0	0.0	3.0	1.0	0.5	1.0	2.5	20.0	2	456
	12 LST														0	0
	18 LST	3.0	3.0	0.0	2.0	3.1	1.0	0.0	1.0	0.0	0.0	2.5	1.0	16.6	2	454
CIG = GTR 2500 FT AND VSBY = GTR 3 MI	00 LST														0	0
	06 LST	19.0	15.0	24.0	18.0	19.0	22.0	19.0	16.0	15.0	14.5	17.5	18.2	217.2	2	456
	12 LST														0	0
	18 LST	16.0	19.0	23.0	20.0	21.7	25.0	20.0	18.0	17.5	13.5	16.0	20.8	230.5	2	454
CIG = GTR 6000 FT AND VSBY = GTR 3 MI	00 LST														0	0
	06 LST	19.0	14.0	20.0	13.0	17.0	20.0	12.0	10.0	12.0	12.0	15.5	15.2	179.7	2	456
	12 LST														0	0
	18 LST	16.0	18.0	18.0	15.0	18.6	17.0	12.0	15.0	12.4	9.5	14.0	18.2	183.7	2	454
CIG = GTR 10000 FT AND VSBY = GTR 3 MI	00 LST														0	0
	06 LST	19.0	14.0	20.0	13.0	17.0	20.0	12.0	10.0	12.0	12.0	15.5	15.2	179.7	2	456
	12 LST														0	0
	18 LST	16.0	18.0	18.0	15.0	18.6	17.0	12.0	15.0	12.4	9.5	14.0	18.2	183.7	2	454

AREA 03

PARAMETER DESCRIPTION	EASTERN SCOTLAND												ANN	
	BOUNDARIES 5837N 00500W 5600N 00400W 5600N 00400W 5516N 00230W													
	JAN	FEB	MAR	APR	MAY	JUN	JUL	AUG	SEP	OCT	NOV	DEC	ANN	
MEAN MAX TMP (F)	43	43	46	50	55	60	63	62	59	53	47	44	52	
MEAN MIN TMP (F)	34	34	35	38	42	47	51	50	47	43	38	36	41	
LARGEST MEAN PRECIP(IN)	4.52	3.31	3.09	2.71	2.70	2.22	3.30	3.39	3.75	4.44	4.63	4.44	42.5	
SMALLEST MEAN PRECIP(IN)	1.60	1.50	1.18	1.20	1.64	1.60	2.30	2.63	1.60	2.20	1.80	1.90	21.1	
	MEAN NUMBER OF DAYS													
CIG = GTR 1000 FT AND VSBY = GTR 3 MI	00 LST	26.0	23.5	26.5	26.3	26.8	25.8	25.0	26.5	25.7	26.6	25.7	26.4	310.8
	06 LST	27.1	24.1	25.8	26.0	26.7	25.9	25.5	26.4	24.9	27.2	25.8	26.7	312.1
	12 LST	25.7	23.6	27.1	26.8	27.4	27.2	26.6	27.6	26.5	28.3	25.0	24.9	316.7
	18 LST	26.4	23.3	27.2	26.7	27.7	27.5	27.6	28.3	26.1	27.1	24.7	25.8	318.4
CIG = GTR 2000 FT AND VSBY = GTR 3 MI W/SFC WND LES 10 KTS	00 LST	10.6	9.5	12.1	13.1	13.6	16.5	15.1	15.5	14.3	10.8	10.9	10.5	152.5
	06 LST	13.9	11.9	14.5	15.0	15.7	17.7	17.1	17.9	15.2	14.7	14.5	14.3	182.4
	12 LST	11.0	9.6	11.8	11.7	14.6	15.7	15.3	16.7	14.3	12.2	12.0	12.0	156.9
	18 LST	12.5	12.5	15.4	13.9	16.8	18.0	17.5	17.9	16.6	13.7	13.3	17.8	181.9
SFC WND = GTR 17 KTS AND NO PRECIP.	00 LST	6.4	5.1	4.5	7.3	2.5	1.7	1.1	1.5	2.9	4.7	4.9	5.3	43.9
	06 LST	3.8	2.9	3.2	2.1	1.6	1.2	0.8	1.0	1.8	2.6	2.7	3.5	27.2
	12 LST	5.3	4.3	4.4	3.6	2.4	2.5	1.9	1.9	3.2	5.0	3.6	3.7	41.8
	18 LST	4.1	3.0	3.4	3.2	2.2	2.0	1.4	1.6	2.3	2.9	3.1	3.9	33.1
SFC WND 4-10 KTS AND TMP 33-89 DEG F AND NO PRECIP.	00 LST	8.5	8.9	10.3	11.9	14.0	14.5	14.1	13.0	13.0	10.1	10.3	10.1	138.7
	06 LST	8.8	8.4	9.4	10.9	13.0	13.2	12.6	11.7	11.2	11.0	9.4	9.2	128.8
	12 LST	10.5	9.7	11.7	10.9	14.8	15.4	14.6	16.4	13.7	10.5	10.3	11.1	149.6
	18 LST	9.6	9.9	12.1	12.0	15.0	14.1	14.0	13.9	12.9	9.8	10.4	10.1	143.8
SKY COVER LES 3/10 AND VSBY = GTR 3 MI	00 LST	4.2	4.4	5.0	4.6	4.0	3.5	2.1	4.2	5.6	4.8	4.8	4.2	51.4
	06 LST	5.7	4.0	3.3	2.8	2.8	3.4	1.9	3.3	3.0	3.4	4.1	4.9	42.6
	12 LST	4.0	2.9	2.6	1.6	3.3	4.1	1.8	2.5	2.1	2.6	3.1	3.3	33.9
	18 LST	4.8	3.6	2.8	2.4	3.8	3.6	1.9	3.1	2.8	3.2	4.6	4.3	40.9
CIG = GTR 2500 FT AND VSBY = GTR 3 MI	00 LST	19.7	16.8	19.1	19.1	17.8	18.6	16.6	18.7	18.3	18.0	17.9	18.7	219.3
	06 LST	20.6	16.0	19.3	18.5	18.7	19.6	17.7	18.4	17.2	18.9	17.8	18.5	221.2
	12 LST	19.4	17.2	19.8	18.8	19.7	20.7	19.0	19.8	19.8	20.9	18.0	18.3	231.4
	18 LST	18.7	16.6	20.5	19.2	20.3	21.9	20.3	20.4	19.3	18.2	17.5	18.1	231.0
CIG = GTR 6000 FT AND VSBY = GTR 3 MI	00 LST	19.2	16.1	18.2	18.2	16.6	16.8	15.3	17.7	17.2	17.1	17.2	17.8	207.4
	06 LST	19.3	14.0	16.9	15.5	16.4	17.4	14.7	15.6	14.9	17.0	16.1	16.4	194.2
	12 LST	18.1	15.2	17.6	15.2	16.8	18.0	16.2	17.3	16.8	18.7	16.5	16.8	203.2
	18 LST	17.7	14.6	18.0	15.9	17.8	18.6	17.0	17.9	16.7	16.1	16.1	16.4	202.8
CIG = GTR 10000 FT AND VSBY = GTR 3 MI	00 LST	19.2	16.1	18.2	18.2	16.6	16.8	15.3	17.7	17.2	17.1	17.2	17.8	207.4
	06 LST	19.3	14.0	16.9	15.5	16.4	17.4	14.7	15.5	14.9	17.0	16.1	16.4	194.1
	12 LST	18.0	15.2	17.6	15.1	16.8	18.0	16.2	17.3	16.8	18.7	16.5	16.8	203.0
	18 LST	17.7	14.6	18.0	15.8	17.7	18.6	16.9	17.8	16.7	16.1	16.0	16.3	202.2

RONALDSWAY, UNITED KINGDOM

STA NO. 03204 (IN AREA NUMBER 04)

LATITUDE 5404N

LONGITUDE 00437W

ELEVATION(FT) 00055

PARAMETER DESCRIPTION	JAN	FEB	MAR	APR	MAY	JUN	JUL	AUG	SEP	OCT	NOV	DEC	ANN	POR (YRS)	NO. OBS
ABS MAX TMP (F)	57	59	62	64	71	79	77	76	72	63	62	57	79	5	-3208
MEAN MAX TMP (F)	46	46	49	53	58	63	65	67	63	56	51	46	55	5	-3208
MEAN MIN TMP (F)	39	39	40	42	46	50	53	54	53	48	43	40	46	5	-3208
ABS MIN TMP (F)	29	28	28	29	31	42	43	44	39	36	30	26	26	5	-3208
MEAN NO DYS TMP = DR GTR 90(F)	0.0	0.0	0.0	0.0	0.0	0.0	0.0	0.0	0.0	0.0	0.0	0.0	0.0	5	-3208
MEAN NO DYS TMP = DR LES 32(F)	3.3	0.7	1.8	0.8	0.2	0.0	0.0	0.0	0.0	0.0	0.5	2.0	9.3	5	-3208
MEAN NO DYF TMP = DR LES 0(F)	0.0	0.0	0.0	0.0	0.0	0.0	0.0	0.0	0.0	0.0	0.0	0.0	0.0	5	-3208
MEAN DEW P1 TMP (F)	39	39	41	42	48	52	54	56	53	47	44	40	46	5	-3208
MEAN REL HUM (PCT)	86	86	88	84	86	85	85	86	85	84	86	88	86	5	-3208
MEAN PRESS ALT (FT)	98	91	87	62	3	-1	19	62	26	81	126	166	68	0	-50
MEAN PRECIP (IN)	5.03	2.61	2.06	1.40	1.86	2.21	2.78	1.80	3.35	4.52	3.83	3.94	35.4	5	-3208
MEAN SNOW FALL (IN)	0.0			0.0	0.0	0.0	0.0	0.0	0.0	0.0	0.0			5	-29
MEAN NO DYS PRCP = DR GTR 0.1 IN	13.4	8.2	7.8	4.8	5.4	7.0	7.6	5.7	9.6	11.5	10.3	11.4	102.7	5	-3203
MEAN NO DYS SNFL = DR GTR 1.5 IN	0.0			0.0	0.0	0.0	0.0	0.0	0.0	0.0	0.0			5	-29
MEAN NO DYS W/DCUR VSBY LES 1/2 MI	0.0	0.3	0.2	1.0	1.1	0.8	0.6	1.4	0.2	0.2	0.7	0.8	6.8	5	-3208
MEAN NO DYS TSTMS	0.0	0.0	0.0	0.0	0.0	0.0	0.2	0.2	0.2	0.5	0.0	0.0	1.1	5	-3208
P FREQ WND SPD = DR GTR 17 KTS	47.2	56.4	36.6	20.1	12.4	23.1	18.7	11.4	21.9	41.0	38.7	43.3	30.9	5	-3208
P FREQ WND SPD = DR GTR 28 KTS	9.7	9.4	2.6	1.5	0.2	0.8	0.2	0.0	1.0	6.5	6.7	9.4	0.0	5	-3208
P FREQ LES 5000 FT A/D LES 5 MI	46.8	46.1	39.1	29.4	21.5	24.6	32.6	31.8	34.2	41.9	41.3	49.0	36.5	5	-3208
P FREQ LES 1500 FT A/D LES 3 MI															
FOR 00-02 LST	22.3	29.0	23.1	11.5	10.7	13.8	16.3	12.9	17.0	20.5	21.2	23.7	18.5	5	-3208
03-05 LST														0	0
06-08 LST	23.5	30.6	25.0	16.9	20.8	20.2	24.0	22.0	21.9	20.7	24.6	27.7	23.2	5	-3208
09-11 LST														0	0
12-14 LST	24.8	26.1	24.1	11.8	6.7	13.3	17.9	14.2	19.0	19.5	17.5	27.0	18.5	5	-3208
15-17 LST														0	0
18-20 LST	25.6	27.9	25.2	12.6	7.6	9.1	11.3	9.2	14.9	24.0	21.2	27.3	18.0	5	-3208
21-23 LST														0	0
P FREQ LES 300 FT A/D LES 1 MI														0	0
FOR 00-02 LST	0.0	0.9	0.0	0.0	0.0	0.0	1.4	0.0	0.0	0.0	0.8	0.8	0.3	5	-3208
03-05 LST														0	0
06-08 LST	0.9	0.0	1.7	1.7	1.7	0.8	0.7	3.3	0.0	1.7	0.8	0.0	1.1	5	-3208
09-11 LST														0	0
12-14 LST	1.7	0.9	1.7	0.0	0.8	0.0	0.7	0.0	0.0	0.0	0.8	0.0	0.6	5	-3208
15-17 LST														0	0
18-20 LST	0.0	2.7	0.0	0.8	0.0	0.8	0.0	0.0	0.0	0.0	0.8	0.0	0.4	5	-3208
21-23 LST														0	0

RONALDSWAY, UNITED KINGDOM

MEAN NUMBER OF DAYS

PARAMETER DESCRIPTION		JAN	FEB	MAR	APR	MAY	JUN	JUL	AUG	SEP	OCT	NOV	DEC	ANN	PDR (YRS)	NO. OBS
CIG = GTR 1000 FT AND VSBY = GTR 3 MI	00 LST	28.5	23.0	27.0	28.6	28.6	27.4	28.0	29.0	26.9	28.2	26.6	28.1	329.9	5	-3208
	06 LST	29.3	22.4	25.3	26.6	25.8	25.2	25.4	26.0	25.2	27.6	25.9	27.3	312.0	5	-3208
	12 LST	26.3	22.9	24.3	27.7	29.4	27.0	27.5	27.8	25.5	27.2	26.5	26.6	318.7	5	-3208
	18 LST	27.4	21.9	25.2	27.4	29.1	28.0	28.9	28.9	26.9	27.1	26.1	26.3	323.2	5	-3208
CIG =GTR 2000 FT AND VSBY =GTR 3 MI W/SFC WND LES 10 KTS	00 LST	6.9	4.9	8.2	13.5	17.6	13.7	16.0	19.4	11.8	8.1	8.6	7.3	136.0	5	-3208
	06 LST	5.3	5.5	6.7	10.1	14.7	12.1	13.4	14.8	12.0	8.7	8.1	7.2	118.6	5	-3208
	12 LST	6.9	3.7	8.0	15.3	15.6	11.0	13.3	16.4	10.4	6.8	7.7	7.1	122.6	5	-3208
	18 LST	6.1	4.7	9.6	14.3	17.9	13.8	16.0	17.8	13.5	8.1	9.6	8.1	139.5	5	-3208
SFC WND = GTR 17 KTS AND NO PRECIP.	00 LST	9.3	13.4	8.8	5.5	3.3	5.2	3.4	2.8	5.0	9.4	7.0	10.4	83.5	5	-3208
	06 LST	8.0	11.0	10.0	5.0	3.8	4.7	4.2	2.2	3.4	9.4	8.2	10.6	80.5	5	-3208
	12 LST	11.3	13.3	8.9	4.2	3.3	6.4	5.0	3.6	5.4	9.5	11.2	8.6	90.7	5	-3208
	18 LST	10.2	12.0	8.2	4.5	3.6	5.7	3.4	4.0	5.2	10.5	8.5	10.0	85.8	5	-3208
SFC WND 4-10 KTS AND TMP 33-89 DEG F AND NO PRECIP.	00 LST	8.0	5.3	8.8	10.9	14.3	10.6	10.6	12.8	9.0	6.6	8.2	6.6	111.7	5	-3208
	06 LST	5.2	6.2	7.5	8.3	11.1	10.7	10.2	11.3	10.8	8.4	7.7	6.6	104.0	5	-3208
	12 LST	6.5	3.2	8.4	13.6	13.5	8.4	11.3	12.8	11.3	6.5	6.5	6.6	108.6	5	-3208
	18 LST	6.0	3.2	8.5	11.3	14.2	10.6	11.8	10.8	11.3	7.5	8.0	8.8	112.0	5	-3208
SKY COVER LES 3/10 AND VSBY = GTR 3 MI	00 LST	7.7	7.5	8.5	11.6	13.5	10.5	7.7	11.0	9.8	8.6	10.5	10.4	117.3	5	-3208
	06 LST	8.7	7.5	4.9	7.8	7.9	8.5	2.8	4.6	3.6	5.3	5.5	7.1	74.2	5	-3208
	12 LST	3.0	5.8	4.2	9.8	10.8	9.4	5.0	5.4	4.4	4.2	6.5	4.7	73.2	5	-3208
	18 LST	5.7	4.7	4.6	6.8	11.6	9.4	5.2	8.6	6.0	5.2	6.8	8.8	83.4	5	-3208
CIG = GTR 2500 FT AND VSBY = GTR 3 MI	00 LST	18.2	15.4	19.3	23.0	25.6	22.7	21.9	23.4	21.6	19.5	19.5	18.1	248.2	5	-3208
	06 LST	17.5	15.3	20.4	22.6	21.9	21.6	20.8	21.0	20.6	20.7	18.0	15.8	236.2	5	-3208
	12 LST	18.9	17.4	22.4	24.9	28.1	24.5	22.9	24.0	21.8	19.9	22.0	17.5	264.3	5	-3208
	18 LST	17.4	17.6	20.5	24.7	27.8	25.7	25.6	26.5	23.3	18.9	19.8	17.6	265.4	5	-3208
CIG = GTR 6000 FT AND VSBY = GTR 3 MI	00 LST	16.3	14.3	17.4	20.7	24.0	20.9	18.1	20.6	19.1	17.7	18.3	16.8	224.2	5	-3208
	06 LST	16.4	14.8	19.6	21.8	19.8	20.9	20.0	19.8	19.0	19.4	16.2	14.8	222.5	5	-3208
	12 LST	17.6	15.6	21.1	23.6	27.3	23.2	21.5	22.4	20.4	17.6	20.7	16.2	247.2	5	-3208
	18 LST	16.1	17.1	19.5	22.4	27.6	25.0	24.6	25.1	22.0	17.6	18.8	16.3	252.1	5	-3208
CIG = GTR 10000 FT AND VSBY = GTR 3 MI	00 LST	16.3	14.3	17.4	20.7	24.0	20.9	18.1	20.6	19.1	17.7	18.3	16.8	224.2	5	-3208
	06 LST	16.4	14.8	19.6	21.8	19.8	20.9	20.0	19.8	19.0	19.4	16.2	14.8	222.5	5	-3208
	12 LST	17.6	15.6	21.1	23.6	27.3	23.2	21.5	22.4	20.4	17.6	20.7	16.2	247.2	5	-3208
	18 LST	16.1	17.1	19.5	22.4	27.6	25.0	24.6	25.1	22.0	17.6	18.8	16.3	252.1	5	-3208

POINT OF AYRE, UNITED KINGDOM

STA NO. 03208 (IN AREA NUMBER 04)

LATITUDE 5425N

LONGITUDE 00422W

ELEVATION(FT) 00030

PARAMETER DESCRIPTION	JAN	FEB	MAR	APR	MAY	JUN	JUL	AUG	SEP	OCT	NOV	DEC	ANN	PDR (YRS)	NO. OBS
ABS MAX TMP (F)	57	59	62	64	71	79	77	76	72	63	62	57	79	5	1528
MEAN MAX TMP (F)	46	46	49	53	58	63	65	67	63	56	51	46	55	5	1528
MEAN MIN TMP (F)	39	39	40	42	46	50	53	54	53	48	43	40	46	5	1528
ABS MIN TMP (F)	29	28	28	29	31	42	43	44	39	36	30	26	26	5	1528
MEAN NO DYS TMP = DR GTR 90(F)	0.0	0.0	0.0	0.0	0.0	0.0	0.0	0.0	0.0	0.0	0.0	0.0	0.0	5	1528
MEAN NO DYS TMP = DR LES 32(F)	3.3	0.7	1.8	0.8	0.2	0.0	0.0	0.0	0.0	0.0	0.5	2.0	9.3	5	1528
MEAN NO DYS TMP = DR LES 0(F)	0.0	0.0	0.0	0.0	0.0	0.0	0.0	0.0	0.0	0.0	0.0	0.0	0.0	5	1528
MEAN DEW PT TMP (F)	39	39	41	42	48	52	54	56	53	47	44	40	46	5	5980
MEAN REL HUM (PCT)	86	86	88	84	86	85	85	86	85	84	86	88	86	5	6016
MEAN PRESS ALT (FT)														0	0
MEAN PRECIP (IN)	5.03	2.61	2.06	1.40	1.86	2.21	2.78	1.80	3.35	4.52	3.83	3.94	35.4	5	1528
MEAN SNOW FALL (IN)	0.0			0.0	0.0	0.0	0.0	0.0	0.0	0.0	0.0			5	-29
MEAN NO DYS PRCP = DR GTR 0.1 IN	13.4	8.2	7.8	4.8	5.4	7.0	7.6	5.7	9.6	11.5	10.3	11.4	102.7	5	1528
MEAN NO DYS SNFL = DR GTR 1.5 IN	0.0			0.0	0.0	0.0	0.0	0.0	0.0	0.0	0.0			5	-29
MEAN NO DYS W/OCUR VSBY LES 1/2 MI	0.0	0.3	0.2	1.0	1.1	0.8	0.6	1.4	0.2	0.2	0.2	0.8	6.8	5	1505
MEAN NO DYS TSTMS	0.0	0.0	0.0	0.0	0.0	0.0	0.2	0.2	0.2	0.5	0.0	0.0	1.1	5	1503
P FREQ WND SPD = DR GTR 17 KTS	47.2	56.4	36.6	20.1	12.4	23.1	18.7	11.4	21.9	41.0	38.7	43.3	30.9	5	6020
P FREQ WND SPD = DR GTR 28 KTS	9.7	9.4	2.6	1.5	0.2	0.8	0.2	0.0	1.0	6.5	6.7	9.4	4.0	5	6020
P FREQ LES 5000 FT A/O LES 5 MI	46.8	46.1	39.1	29.4	21.5	24.6	32.6	31.8	34.2	41.9	41.3	49.0	36.5	5	5842
P FREQ LES 1500 FT A/O LES 3 MI															
FOR 00-02 LST	22.3	29.0	23.1	11.5	10.7	13.8	16.3	12.9	17.0	20.5	21.2	23.7	18.5	5	1493
03-05 LST														0	0
06-08 LST	23.5	30.6	25.0	16.9	20.8	20.2	24.0	22.0	21.9	20.7	24.6	27.7	23.2	5	1507
09-11 LST														0	0
12-14 LST	24.8	26.1	24.1	11.8	6.7	13.3	17.9	14.2	19.0	19.5	17.5	27.0	18.5	5	1524
15-17 LST														0	0
18-20 LST	25.6	27.9	25.2	12.6	7.6	9.1	11.3	9.2	14.9	24.0	21.2	27.3	18.0	5	1522
21-23 LST														0	0
P FREQ LES 300 FT A/O LES 1 MI															
FOR 00-02 LST	0.0	0.9	0.0	0.0	0.0	0.0	1.4	0.0	0.0	0.0	0.8	0.8	0.3	5	1493
03-05 LST														0	0
06-08 LST	0.9	0.0	1.7	1.7	1.7	0.8	0.7	3.3	0.0	1.7	0.8	0.0	1.1	5	1507
09-11 LST														0	0
12-14 LST	1.7	0.9	1.7	0.0	0.8	0.0	0.7	0.0	0.0	0.0	0.8	0.0	0.6	5	1524
15-17 LST														0	0
18-20 LST	0.0	2.7	0.0	0.8	0.0	0.8	0.0	0.0	0.0	0.0	0.8	0.0	0.4	5	1522
21-23 LST														0	0

POINT OF AYRE, UNITED KINGDOM

MEAN NUMBER OF DAYS

PARAMETER DESCRIPTION		JAN	FEB	MAR	APR	MAY	JUN	JUL	AUG	SEP	OCT	NOV	DEC	ANN	PDR (YRS)	NO, OBS
CIG = GTR 1000 FT AND VSBY = GTR 3 MI	00 LST	28.5	23.0	27.0	28.6	28.6	27.4	28.0	29.0	26.9	28.2	26.6	28.1	329.9	5	1593
	06 LST	29.3	22.4	25.3	26.6	25.8	25.2	25.4	26.0	25.2	27.6	25.9	27.3	312.0	5	1506
	12 LST	26.3	22.9	24.3	27.7	29.4	27.0	27.5	27.8	25.5	27.2	26.5	26.6	316.7	5	1524
	18 LST	27.4	21.9	25.2	27.4	29.1	28.0	28.9	28.9	26.9	27.1	26.1	26.3	323.2	5	1522
CIG = GTR 2000 FT AND VSBY = GTR 3 MI W/SFC WND LES 10 KTS	00 LST	6.9	4.9	8.2	13.5	17.6	13.7	16.0	19.4	11.8	8.1	8.6	7.3	136.0	5	1493
	06 LST	5.3	5.5	6.7	10.1	14.7	12.1	13.4	14.8	12.0	8.7	8.1	7.2	118.6	5	1506
	12 LST	6.9	3.7	8.0	15.3	15.6	11.0	13.3	16.8	10.4	6.8	7.7	7.1	122.6	5	1524
	18 LST	6.1	4.7	9.6	14.3	17.9	13.8	16.0	17.8	13.5	8.1	7.6	6.1	139.5	5	1522
SFC WND = GTR 17 KTS AND NO PRECIP.	00 LST	9.3	13.4	8.8	5.5	3.3	5.2	3.4	2.8	5.0	9.4	7.0	10.4	83.5	5	1527
	06 LST	8.0	11.0	10.0	5.0	3.8	4.7	4.2	2.2	3.4	9.4	8.2	10.6	80.5	5	1529
	12 LST	11.3	13.3	8.9	4.2	3.3	6.4	5.0	3.6	5.4	9.5	11.2	8.6	90.7	5	1534
	18 LST	10.2	12.0	8.2	4.5	3.6	5.7	3.4	4.0	5.2	10.5	8.5	10.0	85.8	5	1538
SFC WND 4-10 KTS AND TMP 33-89 DEG F AND NO PRECIP.	00 LST	3.0	5.3	8.8	10.9	14.3	10.6	10.6	12.8	9.0	6.6	8.2	6.6	111.7	5	1525
	06 LST	5.2	6.2	7.5	8.3	11.1	10.7	10.2	11.3	10.8	8.4	7.7	6.6	104.0	5	1526
	12 LST	6.5	3.2	8.4	13.6	13.5	8.4	11.3	12.8	11.3	6.5	6.5	6.6	108.6	5	1532
	18 LST	6.0	3.2	8.5	11.3	14.2	10.6	11.8	10.8	11.3	7.5	8.0	8.8	112.0	5	1536
SKY COVER LES 3/10 AND VSBY = GTR 3 MI	00 LST	7.7	7.5	8.5	11.6	13.5	10.5	7.7	11.0	9.8	8.6	10.5	10.4	117.3	5	1528
	06 LST	8.7	7.5	4.9	7.8	7.9	8.5	2.8	4.6	3.6	5.3	5.5	7.1	74.2	5	1528
	12 LST	3.0	5.8	4.2	9.8	10.8	9.4	5.0	5.4	4.4	4.2	6.5	4.7	73.2	5	1534
	18 LST	5.7	4.7	4.6	6.8	11.6	9.4	5.2	8.6	6.0	5.2	6.8	8.8	83.4	5	1538
CIG = GTR 2500 FT AND VSBY = GTR 3 MI	00 LST	18.2	15.4	19.3	23.0	25.6	22.7	21.9	23.4	21.6	19.5	19.5	18.1	248.2	5	1493
	06 LST	17.5	15.3	20.4	22.6	21.9	21.6	20.8	21.0	20.6	20.7	18.0	15.8	236.2	5	1506
	12 LST	18.9	17.4	22.4	24.9	28.1	24.5	22.9	24.0	21.8	19.9	22.0	17.5	264.3	5	1524
	18 LST	17.4	17.6	20.5	24.7	27.8	25.7	25.6	26.5	23.3	18.9	19.8	17.6	265.4	5	1522
CIG = GTR 6000 FT AND VSBY = GTR 3 MI	00 LST	16.3	14.3	17.4	20.7	24.0	20.9	18.1	20.6	19.1	17.7	18.3	16.8	224.2	5	1493
	06 LST	16.4	14.8	19.6	21.8	19.8	20.9	20.0	19.8	19.0	19.4	16.2	14.8	222.5	5	1506
	12 LST	17.6	15.6	21.1	23.6	27.3	23.2	21.5	22.4	20.4	17.6	20.7	16.2	247.2	5	1524
	18 LST	16.1	17.1	17.5	22.4	27.6	25.0	24.6	25.1	22.0	17.6	18.8	16.3	252.1	5	1522
CIG = GTR 10000 FT AND VSBY = GTR 3 MI	00 LST	16.3	14.3	17.4	20.7	24.0	20.9	18.1	20.6	19.1	17.7	18.3	16.8	224.2	5	1493
	06 LST	16.4	14.8	19.6	21.8	19.8	20.9	20.0	19.8	19.0	19.4	16.2	14.8	222.5	5	1506
	12 LST	17.6	15.6	21.1	23.6	27.3	23.2	21.5	22.4	20.4	17.6	20.7	16.2	247.2	5	1524
	18 LST	16.7	17.1	19.5	22.4	27.6	25.0	24.6	25.1	22.0	17.6	18.8	16.3	252.1	5	1522

BLACKPOOL, UNITED KINGDOM

STA NO. 03313 (IN AREA NUMBER 04)

LATITUDE 5346N

LONGITUDE 00302W

ELEVATION(FT) 00034

PARAMETER DESCRIPTION	JAN	FEB	MAR	APR	MAY	JUN	JUL	AUG	SEP	OCT	NOV	DEC	ANN	POR (YRS)	NO. OBS
ABS MAX TMP (F)	60	57	68	74	82	88	84	88	81	75	59	59	88	10	-14275
MEAN MAX TMP (F)	44	44	49	54	60	65	67	67	63	56	49	46	55	10	-14275
MEAN MIN TMP (F)	35	33	36	39	44	49	53	53	50	44	40	36	43	10	-14275
ABS MIN TMP (F)	15	12	22	27	30	36	43	39	34	14	18	15	12	10	-14275
MEAN NO DYS TMP = DR GTR 90(F)	0.0	0.0	0.0	0.0	0.0	0.0	0.0	0.0	0.0	0.0	0.0	0.0	0.0	10	-14275
MEAN NO DYS TMP = DR LES 32(F)	11.8	12.2	10.2	3.9	0.4	0.0	0.0	0.0	0.0	2.8	4.1	8.1	53.5	10	-14275
MEAN NO DYS TMP = DR LES 0(F)	0.0	0.0	0.0	0.0	0.0	0.0	0.0	0.0	0.0	0.0	0.0	0.0	0.0	10	-14275
MEAN DEW PT TMP (F)	36	34	37	39	44	50	54	53	51	46	41	38	44	10	-14275
MEAN REL HUM (PCT)	87	85	81	77	76	77	79	81	81	85	87	87	82	10	-14275
MEAN PRESS ALT (FT)	65	63	63	31	-19	-27	-10	30	-1	53	97	135	40	0	-50
MEAN PRECIP (IN)	2.72	2.24	2.36	1.89	2.17	2.17	2.91	3.58	2.84	3.74	3.47	3.27	33.4	35	-122
MEAN SNOW FALL (IN)	3.6	5.2	0.3	0.0	0.0	0.0	0.0	0.0	0.0	0.0	0.0	2.2	11.3	10	-14275
MEAN NO DYS PRCP = DR GTR 0.1 IN	7.9	6.9	6.5	5.8	6.2	5.9	7.3	8.3	7.1	8.3	8.0	8.9	87.1	35	-29
MEAN NO DYS SNFL = DR GTR 1.5 IN	0.7	1.5	0.0	0.0	0.0	0.0	0.0	0.0	0.0	0.0	0.0	0.4	2.6	10	-14275
MEAN NO DYS W/OCUR VSBY LES 1/2 MI	9.8	7.3	6.9	1.9	1.3	2.5	1.8	1.9	4.2	8.3	8.4	9.4	63.7	10	-14275
MEAN NO DYS TSTMS	0.1	0.1	0.1	0.5	1.5	1.1	2.1	3.1	0.6	0.6	0.2	0.3	10.3	10	-14275
P FREQ WND SPD = DR GTR 17 KTS	13.2	9.8	8.5	9.5	7.5	5.3	5.1	4.8	10.0	4.8	8.3	11.4	8.2	10	-14275
P FREQ WND SPD = DR GTR 28 KTS	0.7	0.4	0.2	0.3	0.0	0.0	0.3	0.2	0.1	0.2	0.6	1.2	0.4	10	-14275
P FREQ LES 5000 FT A/D LES 5 MI	85.1	82.8	79.3	69.7	67.2	64.7	67.6	67.4	74.2	79.2	84.8	83.6	75.5	14	-14275
P FREQ LES 1500 FT A/D LES 3 MI															
FOR 00-02 LST	44.1	46.1	43.9	25.6	21.3	19.6	18.2	19.1	25.7	40.2	41.5	42.5	32.3	13	-14275
03-05 LST	39.3	40.2	44.7	30.6	31.8	35.7	29.9	33.5	31.2	39.7	41.0	37.7	36.3	13	-14275
06-08 LST	44.6	46.9	52.2	35.2	33.3	32.4	29.6	36.2	40.3	47.3	48.4	42.2	40.7	14	-14275
09-11 LST	60.1	55.5	47.4	22.2	19.0	17.6	14.3	18.0	25.7	44.2	58.5	58.6	36.8	14	-14275
12-14 LST	51.3	35.9	28.9	12.7	13.3	9.4	10.0	10.2	11.7	27.5	49.2	51.8	26.0	14	-14275
15-17 LST	55.2	36.2	26.3	11.4	9.4	7.6	7.2	7.8	11.1	27.0	55.6	58.3	26.1	14	-14275
18-20 LST	55.4	55.7	45.9	21.0	11.3	10.7	9.8	12.8	20.4	45.7	55.6	55.6	33.3	13	-14275
21-23 LST	51.8	50.5	47.4	26.2	20.1	17.8	15.8	14.3	24.6	44.9	50.3	49.2	34.4	13	-14275
P FREQ LES 300 FT A/D LES 1 MI															
FOR 00-02 LST	19.8	16.4	16.6	4.5	3.3	2.5	1.6	2.5	5.3	21.3	19.4	17.0	10.9	13	-14275
03-05 LST	18.8	15.2	15.8	8.5	8.3	7.0	4.5	7.0	10.0	23.4	16.7	15.4	12.6	13	-14275
06-08 LST	21.7	17.5	23.5	10.0	7.8	4.4	3.7	6.7	14.3	25.8	22.7	16.9	14.6	14	-14275
09-11 LST	26.9	22.2	16.2	3.1	1.9	0.3	0.7	1.4	5.2	17.9	25.1	20.9	11.8	14	-14275
12-14 LST	19.3	11.5	6.0	0.6	0.8	0.2	0.6	0.6	0.4	6.9	17.4	16.1	6.7	14	-14275
15-17 LST	19.1	8.9	6.5	0.6	0.5	0.5	0.2	1.0	0.3	6.7	19.7	20.7	7.1	14	-14275
18-20 LST	20.8	14.0	11.0	1.9	2.7	1.0	0.4	1.7	1.2	10.2	18.6	19.0	8.5	13	-14275
21-23 LST	21.1	17.2	12.5	2.9	2.6	2.5	1.0	1.5	2.7	14.6	22.0	17.3	9.8	13	-14275

BLACKPOOL, UNITED KINGDOM

MEAN NUMBER OF DAYS

PARAMETER DESCRIPTION		JAN	FEB	MAR	APR	MAY	JUN	JUL	AUG	SEP	OCT	NOV	DEC	ANN	PDR (YRS)	NO. OBS
CIG = GTR 1000 FT AND VSBY = GTR 3 MI	00 LST	17.6	14.9	17.3	23.3	25.8	25.9	27.0	26.5	23.1	19.4	17.4	17.7	255.9	13	-14275
	06 LST	19.6	17.4	16.5	20.1	21.1	19.9	22.2	19.6	18.9	18.6	17.2	20.1	231.2	14	-14275
	12 LST	15.3	17.6	22.3	27.1	27.6	28.4	28.7	28.5	27.7	21.5	14.7	15.5	274.9	14	-14275
	18 LST	13.6	12.5	19.6	26.3	28.8	28.4	29.3	29.1	26.0	17.2	12.8	14.0	257.6	14	-14275
CIG =GTR 2000 FT AND VSBY =GTR 3 MI W/SFC WND LES 10 KTS	00 LST	6.0	7.0	8.1	15.1	16.5	18.4	19.9	19.7	13.6	9.7	8.7	6.5	149.2	13	-14275
	06 LST	7.2	8.5	7.0	11.3	10.8	12.1	12.9	12.5	10.8	11.8	9.1	8.3	122.3	14	-14275
	12 LST	3.1	4.3	5.3	8.8	8.3	9.0	9.4	10.7	7.4	7.3	4.7	4.3	82.6	14	-14275
	18 LST	4.6	5.1	7.4	9.8	9.7	10.5	9.8	14.4	13.3	8.3	5.7	4.9	103.5	14	-14275
SFC WND = GTR 17 KTS AND NO PRECIP.	00 LST	2.1	1.3	1.4	1.2	0.8	0.3	0.5	0.3	0.9	0.3	1.3	1.8	12.2	13	-14275
	06 LST	2.0	1.6	0.8	1.2	0.5	0.5	0.5	0.5	1.3	0.7	0.9	1.9	12.4	14	-14275
	12 LST	3.6	2.7	3.4	4.3	3.5	2.9	2.5	2.4	4.2	1.5	2.3	2.3	35.6	14	-14275
	18 LST	2.6	1.4	2.0	2.7	1.7	1.9	1.1	1.0	1.5	0.5	1.2	2.1	19.7	14	-14275
SFC WND 4-10 KTS AND TMP 33-89 DEG F AND NO PRECIP.	00 LST	9.3	8.8	11.4	14.6	14.1	12.8	15.4	13.8	13.4	12.4	12.2	9.5	147.7	13	-14275
	06 LST	7.8	9.4	10.3	11.3	11.8	12.3	13.0	12.9	13.5	11.9	11.3	10.9	136.4	14	-14275
	12 LST	10.0	9.0	9.8	10.1	9.7	10.5	10.9	11.3	9.9	11.5	12.1	12.1	126.9	14	-14275
	18 LST	10.6	11.2	13.7	14.0	11.0	12.3	12.9	16.1	13.8	15.6	14.3	12.5	158.0	14	-14275
SKY COVER LES 3/10 AND VSBY = GTR 3 MI	00 LST	3.2	3.8	4.9	7.0	7.8	6.6	6.1	6.1	4.1	3.0	3.4	3.4	59.4	12	-14275
	06 LST	4.8	4.5	3.1	3.3	1.8	2.3	0.7	0.6	1.2	1.9	3.2	5.3	32.7	13	-14275
	12 LST	1.4	1.1	1.7	2.2	1.8	2.3	1.4	0.6	0.8	0.8	0.9	1.3	16.3	13	-14275
	18 LST	2.0	1.5	2.8	4.0	3.9	3.4	2.8	1.3	1.2	2.3	1.5	1.6	28.3	13	-14275
CIG = GTR 2500 FT AND VSBY = GTR 3 MI	00 LST	14.3	12.9	15.0	21.0	23.5	23.5	23.4	23.0	20.0	16.0	13.6	13.7	219.9	13	-14275
	06 LST	15.3	13.5	12.8	15.8	17.4	16.5	15.9	15.7	15.0	15.5	13.5	16.0	182.9	14	-14275
	12 LST	11.4	12.7	17.3	20.0	21.7	20.1	19.2	20.2	20.0	17.2	11.5	11.4	202.7	14	-14275
	18 LST	10.4	9.9	17.4	23.3	25.6	25.3	24.9	24.9	21.6	14.1	10.1	10.8	218.3	14	-14275
CIG = GTR 6000 FT AND VSBY = GTR 3 MI	00 LST	7.0	7.0	9.1	14.3	15.0	14.8	14.5	16.4	10.6	8.0	6.6	7.1	130.4	13	-14275
	06 LST	8.6	7.2	6.9	9.1	8.1	8.0	6.9	7.5	6.9	7.4	6.7	8.9	92.2	14	-14275
	12 LST	6.6	6.5	7.8	8.7	8.7	9.0	7.1	7.5	6.9	7.1	5.2	5.5	86.6	14	-14275
	18 LST	5.3	5.8	10.5	13.8	16.6	16.2	13.1	13.8	11.3	7.1	4.7	4.9	123.1	14	-14275
CIG = GTR 10000 FT AND VSBY = GTR 3 MI	00 LST	6.5	6.2	7.8	12.3	12.9	11.7	11.5	12.8	8.5	6.6	5.8	6.1	108.7	13	-14275
	06 LST	7.7	6.3	5.6	7.1	6.6	5.5	5.1	4.5	4.6	5.5	5.6	7.9	72.0	14	-14275
	12 LST	4.9	4.6	6.3	6.8	7.1	7.2	5.1	4.6	4.2	5.5	3.9	4.2	64.4	14	-14275
	18 LST	4.4	5.1	8.6	10.5	13.1	13.0	9.3	9.5	8.6	5.6	3.8	4.1	95.6	14	-14275

MANCHESTER, UNITED KINGDOM

STA NO. 03334 (IN AREA NUMBER 04)

LATITUDE 5321N

LONGITUDE 00216W

ELEVATION(FT) 00256

PARAMETER DESCRIPTION	JAN	FEB	MAR	APR	MAY	JUN	JUL	AUG	SEP	OCT	NOV	DEC	ANN	PDR (YRS)	NO. OBS
ABS MAX TMP (F)	57	58	65	73	79	87	89	88	86	77	66	58	89	45	-534
MEAN MAX TMP (F)	43	44	50	55	61	67	69	69	64	57	49	45	56	25	-152
MEAN MIN TMP (F)	35	35	38	41	46	51	55	54	51	45	40	37	44	25	-152
ABS MIN TMP (F)	0	-11	1	8	19	30	31	32	29	18	12	-4	-11	45	-534
MEAN NO DYS TMP = DR GTR 90(F)	0.0	0.0	0.0	0.0	0.0	0.0	0.0	0.0	0.0	0.0	0.0	0.0	0.0	7	2140
MEAN NO DYS TMP = DR LES 32(F)	8.3	7.8	7.3	6.5	1.5	0.0	0.0	0.2	0.9	2.9	6.9	10.0	52.3	7	2147
MEAN NO DYS TMP = DR LES 0(F)	0.0	0.0	0.0	0.0	0.0	0.0	0.0	0.0	0.0	0.0	0.0	0.0	0.0	7	2147
MEAN DEW PT TMP (F)	37	37	38	38	42	49	52	54	53	46	39	37	44	0	-50
MEAN REL HUM (PCT)	87	86	82	79	76	76	80	83	84	86	88	88	83	16	-34
MEAN PRESS ALT (FT)	274	276	280	245	200	189	202	242	212	267	311	345	254	0	-50
MEAN PRECIP (IN)	3.32	2.45	1.90	1.95	2.50	2.39	3.15	3.46	2.88	3.44	3.33	3.02	33.8	35	-151
MEAN SNOW FALL (IN)						0.0	0.0	0.0	0.0					45	-29
MEAN NO DYS PRCP = DR GTR 0.1 IN	8.9	7.4	5.8	5.9	6.6	6.4	7.7	8.1	7.2	8.0	7.8	8.5	88.3	35	-29
MEAN NO DYS SNFL = DR GTR 1.5 IN						0.0	0.0	0.0	0.0					45	-29
MEAN NO DYS W/OCUR VSBY LES 1/2 MI														0	0
MEAN NO DYS TSTMS	0.3	1.0	0.3	1.0	3.0	2.0	2.0	2.0	1.0	0.3	0.3	0.3	13.5	6	-34
P FREQ WND SPD = DR GTR 17 KTS														0	0
P FREQ WND SPD = DR GTR 28 KTS														0	0
P FREQ LES 5000 FT A/D LES 5 MI	84.0	80.7	76.3	65.5	56.7	56.2	60.3	62.7	67.5	79.0	83.4	84.6	71.4	7	5994
P FREQ LES 1500 FT A/D LES 3 MI															
FOR 00-02 LST														0	0
03-05 LST														0	0
06-08 LST	48.0	48.7	60.1	57.8	45.2	47.5	51.1	67.8	58.6	57.9	52.0	42.1	53.9	7	2060
09-11 LST														0	0
12-14 LST	58.6	40.9	35.4	20.1	15.3	11.7	16.8	16.7	19.7	33.3	59.0	64.4	32.7	7	2152
15-17 LST														0	0
18-20 LST	57.9	61.4	46.2	27.7	13.7	15.1	16.9	15.3	31.8	55.8	71.9	70.9	40.4	7	2126
21-23 LST														0	0
P FREQ LES 300 FT A/D LES 1 MI															
FOR 00-02 LST														0	0
03-05 LST														0	0
06-08 LST	17.9	19.0	31.2	25.4	20.3	15.8	15.4	37.8	30.9	22.8	28.2	19.9	23.7	7	2060
09-11 LST														0	0
12-14 LST	24.9	18.3	9.4	2.8	2.7	1.1	0.0	3.8	3.4	8.2	30.6	35.0	11.7	7	2152
15-17 LST														0	0
18-20 LST	29.2	23.5	17.6	11.3	2.2	2.8	2.7	2.7	8.9	24.9	39.8	39.5	17.1	7	2126
21-23 LST														0	0

MANCHESTER, UNITED KINGDOM

MEAN NUMBER OF DAYS

PARAMETER DESCRIPTION		JAN	FEB	MAR	APR	MAY	JUN	JUL	AUG	SEP	OCT	NOV	DEC	ANN	PDR (YRS)	NO. OBS
CIG = GTR 1000 FT AND VSBY = GTR 3 MI	00 LST														0	0
	06 LST	18.6	16.8	13.7	14.2	18.5	17.9	16.8	10.6	13.6	14.8	13.4	19.9	188.8	7	2059
	12 LST	14.0	18.9	21.9	25.4	27.7	27.6	27.6	27.0	25.4	22.3	13.0	12.4	263.2	7	2152
	18 LST	14.8	11.9	18.0	22.7	27.7	26.9	27.1	27.2	21.2	15.0	9.1	9.9	231.5	7	2126
CIG = GTR 2000 FT AND VSBY = GTR 3 MI W/SPD WND LES 10 KTS	00 LST														0	0
	06 LST	7.1	6.0	6.0	6.4	9.9	9.8	10.5	7.7	8.0	6.8	5.7	9.1	93.0	7	2023
	12 LST	4.1	3.7	5.8	10.3	12.7	13.0	15.7	17.3	13.9	8.3	5.0	3.5	112.3	7	2104
	18 LST	4.3	2.8	8.0	8.9	14.6	13.2	14.7	20.4	14.9	7.7	4.5	4.5	118.5	7	2083
SFC WND = GTR 17 KTS AND NO PRECIP.	00 LST														0	0
	06 LST	2.1	2.6	1.5	1.0	1.8	0.6	1.3	0.3	0.5	1.5	0.3	2.3	15.8	7	2116
	12 LST	4.0	6.8	5.7	5.0	4.0	3.1	3.0	1.6	1.3	4.5	2.3	2.8	44.1	7	2125
	18 LST	2.3	3.6	2.2	3.5	3.0	2.0	2.1	0.8	0.8	1.5	1.1	2.1	25.0	7	2119
SFC WND 4-10 KTS AND TMP 33-89 DEG F AND NO PRECIP.	00 LST														0	0
	06 LST	5.7	7.6	11.4	9.4	10.2	10.8	9.7	8.8	10.7	8.4	9.2	7.4	111.3	7	2112
	12 LST	10.9	6.7	6.9	11.1	10.6	9.8	10.4	15.1	12.8	10.3	9.3	9.2	123.1	7	2123
	18 LST	11.0	9.5	12.8	9.7	13.6	11.8	12.1	16.9	16.5	13.2	12.2	11.7	151.0	7	2118
SKY COVER LES 3/10 AND VSBY = GTR 3 MI	00 LST														0	0
	06 LST	3.8	2.8	1.6	3.2	4.0	3.3	2.3	1.5	1.7	1.3	2.0	4.7	32.2	7	2152
	12 LST	1.3	1.5	2.8	3.1	5.4	4.1	3.1	4.5	2.5	1.1	2.0	1.6	33.0	7	2175
	18 LST	2.3	1.6	4.2	5.8	8.6	7.3	6.0	7.7	4.0	2.5	2.3	1.6	53.9	7	2164
CIG = GTR 2500 FT AND VSBY = GTR 3 MI	00 LST														0	0
	06 LST	12.0	10.4	9.3	10.2	14.1	12.7	11.7	8.6	10.6	9.7	8.0	13.7	131.0	7	2059
	12 LST	9.9	12.1	15.5	20.1	22.5	21.9	20.2	21.6	20.0	16.7	10.4	8.9	199.8	7	2152
	18 LST	9.9	7.7	13.6	19.4	24.8	21.9	22.6	22.8	18.1	10.2	6.8	7.0	184.8	7	2126
CIG = GTR 6000 FT AND VSBY = GTR 3 MI	00 LST														0	0
	06 LST	10.0	8.8	7.7	9.0	11.9	10.6	9.5	7.0	8.9	8.1	6.8	12.1	110.4	7	2059
	12 LST	8.3	9.3	11.1	14.4	18.2	16.7	14.2	17.6	16.3	12.8	8.4	7.2	154.5	7	2152
	18 LST	8.7	6.4	11.0	16.1	21.4	19.2	19.8	19.6	15.0	8.2	6.1	5.9	157.4	7	2126
CIG = GTR 10000 FT AND VSBY = GTR 3 MI	00 LST														0	0
	06 LST	10.0	8.8	7.7	9.0	11.9	10.6	9.5	7.0	8.9	8.1	6.8	12.1	110.4	7	2059
	12 LST	8.3	9.3	11.1	14.4	18.2	16.7	14.0	17.6	16.3	12.8	8.4	7.2	154.3	7	2152
	18 LST	8.7	6.4	11.0	16.1	21.1	19.2	19.8	19.4	15.0	8.2	6.1	5.9	156.9	7	2126

SAMLESBURY, UNITED KINGDOM

STA NO. 14267/ (IN AREA NUMBER 04)

LATITUDE 5346N

LONGITUDE 00234W

ELEVATION(FT) 00250

PARAMETER DESCRIPTION	JAN	FEB	MAR	APR	MAY	JUN	JUL	AUG	SEP	OCT	NOV	DEC	ANN	PDR (YRS)	NO. OBS
ABS MAX TMP (F)	60	57	68	74	82	88	84	83	81	75	59	59	88	10	-14275
MEAN MAX TMP (F)	44	44	49	54	60	65	67	67	63	56	49	46	55	10	-14275
MEAN MIN TMP (F)	35	33	36	39	44	49	53	53	50	44	40	36	43	10	-14275
ABS MIN TMP (F)	15	12	22	27	30	36	43	39	34	24	18	15	12	10	-14275
MEAN NO DYS TMP = DR GTR 90(F)	0.0	0.0	0.0	0.0	0.0	0.0	0.0	0.0	0.0	0.0	0.0	0.0	0.0	10	-14275
MEAN NO DYS TMP = DR LES 92(F)	11.8	12.2	10.2	3.9	0.4	0.0	0.0	0.0	0.0	2.8	4.1	8.1	53.5	10	-14275
MEAN NO DYS TMP = DR LES 0(F)	0.0	0.0	0.0	0.0	0.0	0.0	0.0	0.0	0.0	0.0	0.0	0.0	0.0	10	-14275
MEAN DEW PT TMP (F)	36	34	37	39	44	50	54	53	51	46	41	38	44	10	-14275
MEAN REL HUM (PCT)	87	85	81	77	76	77	79	81	81	85	87	87	82	10	-14275
MEAN PRESS ALT (FT)														0	0
MEAN PRECIP (IN)	3.80	2.67	2.18	2.21	2.63	2.67	3.58	4.15	3.86	4.25	3.89	3.58	39.5	35	-151
MEAN SNOW FALL (IN)	3.6	5.2	0.3	0.0	0.0	0.0	0.0	0.0	0.0	0.0	0.0	2.2	11.3	10	-14275
MEAN NO DYS PRCP = DR GTR 0.1 IN	9.6	7.8	6.2	6.3	6.8	6.9	8.3	8.9	8.5	8.9	8.5	9.3	96.0	35	-29
MEAN NO DYS SNFL = DR GTR 1.5 IN	0.7	1.5	0.0	0.0	0.0	0.0	0.0	0.0	0.0	0.0	0.0	0.4	2.6	10	-14275
MEAN NO DYS W/OCUR VSBY LES 1/2 MI	9.8	7.3	6.9	1.9	1.3	2.5	1.8	1.9	4.2	8.3	8.4	9.4	63.7	10	-14275
MEAN NO DYS TSTMS	0.1	0.1	0.1	0.5	1.5	1.1	2.1	3.1	0.6	0.6	0.2	0.3	10.3	10	-14275
P FREQ WND SPD = DR GTR 17 KTS	13.2	9.8	8.5	9.5	7.5	5.3	5.1	4.8	10.0	4.8	8.3	11.4	8.2	10	-14275
P FREQ WND SPD = DR GTR 28 KTS	0.7	0.4	0.2	0.3	0.0	0.0	0.3	0.2	0.1	0.2	0.6	1.2	0.4	10	-14275
P FREQ LES 5000 FT A/D LES 5 MI	85.1	82.8	79.3	69.7	67.2	64.7	67.6	67.4	74.2	79.2	84.8	83.6	75.5	14	-14275
P FREQ LES 1500 FT A/D LES 3 MI															
FOR 00-02 LST	44.1	46.1	43.9	25.6	21.3	19.6	18.2	19.1	25.7	40.2	41.5	42.5	32.3	13	-14275
03-05 LST	39.3	40.2	44.7	30.6	31.8	35.7	29.9	33.5	31.2	39.7	41.0	37.7	36.3	13	-14275
06-08 LST	44.6	46.9	52.2	35.2	33.3	32.4	29.6	36.2	40.3	47.3	48.4	42.2	40.7	14	-14275
09-11 LST	60.1	55.5	47.4	22.2	19.0	17.6	14.3	18.0	25.7	44.2	58.5	58.6	36.8	14	-14275
12-14 LST	51.3	35.9	28.9	12.7	13.3	9.4	10.0	10.2	11.7	27.5	49.2	51.8	26.0	14	-14275
15-17 LST	55.2	36.2	26.3	11.4	9.4	7.6	7.2	7.8	11.1	27.0	55.6	58.3	26.1	14	-14275
18-20 LST	55.4	55.7	45.9	21.0	11.3	10.7	9.8	12.8	20.4	45.7	55.6	55.6	33.3	13	-14275
21-23 LST	51.8	50.5	47.4	26.2	20.1	17.8	15.8	14.3	24.6	44.9	50.3	49.2	34.4	13	-14275
P FREQ LES 300 FT A/D LES 1 MI															
FOR 00-02 LST	19.8	16.4	16.6	4.5	3.3	2.5	1.6	2.5	5.3	21.3	19.4	17.0	10.9	13	-14275
03-05 LST	18.8	15.2	15.8	8.5	8.3	7.0	4.5	7.0	10.0	23.4	16.7	15.4	12.6	13	-14275
06-08 LST	21.7	17.5	23.5	10.0	7.8	4.4	3.7	6.7	14.3	25.8	22.7	16.9	14.6	14	-14275
09-11 LST	26.9	22.2	16.2	3.1	1.9	0.3	0.7	1.4	5.2	17.9	25.1	20.9	11.8	14	-14275
12-14 LST	19.3	11.5	6.0	0.6	0.8	0.2	0.6	0.6	0.4	6.7	17.4	16.1	6.7	14	-14275
15-17 LST	19.1	8.9	6.5	0.6	0.5	0.5	0.2	1.0	0.3	6.7	19.7	20.7	7.1	14	-14275
18-20 LST	20.8	17.0	11.0	1.9	2.7	1.0	0.4	1.7	1.2	10.2	18.6	19.0	8.5	13	-14275
21-23 LST	21.1	17.2	12.5	2.9	2.6	2.5	1.0	1.5	2.7	14.6	22.0	17.3	9.8	13	-14275

SAMLESBURY, UNITED KINGDOM

MEAN NUMBER OF DAYS

PARAMETER DESCRIPTION		JAN	FEB	MAR	APR	MAY	JUN	JUL	AUG	SEP	OCT	NOV	DEC	ANN	PDR (YRS)	NO. OBS
CIG = GTR 1000 FT AND VSBY = GTR 3 MI	00 LST	17.6	14.9	17.3	23.3	25.8	25.9	27.0	26.5	23.1	19.4	17.4	17.7	255.9	13	-14275
	06 LST	19.6	17.4	16.5	20.1	21.1	19.9	22.2	19.6	18.9	18.6	17.2	20.1	231.2	14	-14275
	12 LST	15.3	17.6	22.3	27.1	27.0	28.4	28.7	28.5	27.7	21.5	14.7	15.5	274.9	14	-14275
	18 LST	13.6	12.5	19.6	26.3	28.8	28.4	29.3	29.1	26.0	17.2	12.8	14.0	257.6	14	-14275
CIG = GTR 2000 FT AND VSBY = GTR 3 MI W/SFC WND LES 10 KTS	00 LST	6.0	7.0	8.1	15.1	16.5	18.4	19.9	19.7	13.6	9.7	8.7	6.5	149.2	13	-14275
	06 LST	7.2	8.5	7.0	11.3	10.8	12.1	12.9	12.5	10.8	11.8	9.1	8.3	122.3	14	-14275
	12 LST	3.1	4.3	5.3	8.8	8.3	9.0	9.4	10.7	7.4	7.3	4.7	4.3	82.6	14	-14275
	18 LST	4.6	5.1	7.4	9.8	9.7	10.5	9.8	14.4	13.3	8.3	5.7	4.9	102.5	14	-14275
SFC WND = GTR 17 KTS AND NO PRECIP.	00 LST	2.1	1.3	1.4	1.2	0.8	0.3	0.5	0.3	0.9	0.3	1.3	1.6	12.2	13	-14275
	06 LST	2.0	1.6	0.8	1.2	0.5	0.5	0.5	0.5	1.3	0.7	0.9	1.9	12.4	14	-14275
	12 LST	3.6	2.7	3.4	4.3	3.5	2.9	2.5	2.4	4.2	1.5	2.3	2.3	35.6	14	-14275
	18 LST	2.6	1.4	2.0	2.7	1.7	1.9	1.1	1.0	1.5	0.5	1.2	2.1	19.7	14	-14275
SFC WND 4-10 KTS AND TMP 33-89 DEG F AND NO PRECIP.	00 LST	9.3	8.8	11.4	14.6	14.1	12.8	15.4	13.8	13.4	12.4	12.2	9.5	147.7	13	-14275
	06 LST	7.8	9.4	10.3	11.3	11.8	12.3	13.0	12.9	13.5	11.9	11.3	10.9	136.4	14	-14275
	12 LST	10.0	9.0	9.8	10.1	9.7	10.5	10.9	11.3	9.9	11.5	12.1	12.1	126.9	14	-14275
	18 LST	10.6	11.2	13.7	14.0	11.0	12.3	12.9	16.1	13.8	15.6	14.3	12.5	158.0	14	-14275
SKY COVER LES 3/10 AND VSBY = GTR 3 MI	00 LST	3.2	3.8	4.9	7.0	7.8	6.6	6.1	6.1	4.1	3.0	3.4	3.4	59.4	12	-14275
	06 LST	4.8	4.5	3.1	3.3	1.8	2.3	0.7	0.6	1.2	1.9	3.2	5.3	32.7	13	-14275
	12 LST	1.4	1.1	1.7	2.2	1.8	2.3	1.4	0.6	0.8	0.8	0.9	1.3	16.3	13	-14275
	18 LST	2.0	1.5	2.8	4.0	3.9	3.4	2.8	1.3	1.2	2.3	1.5	1.6	28.3	13	-14275
CIG = GTR 2500 FT AND VSBY = GTR 3 MI	00 LST	14.3	12.9	15.0	21.0	23.5	23.5	23.4	23.0	20.0	16.0	13.6	13.7	219.9	13	-14275
	06 LST	15.3	13.5	12.8	15.8	17.4	16.5	15.9	15.7	15.0	15.5	13.5	16.0	182.9	14	-14275
	12 LST	11.4	12.7	17.3	20.0	21.7	20.1	19.2	20.2	20.0	17.2	11.5	11.4	202.7	14	-14275
	18 LST	10.4	9.9	17.4	23.3	25.6	25.3	24.9	24.9	21.6	14.1	10.1	10.8	218.3	14	-14275
CIG = GTR 6000 FT AND VSBY = GTR 3 MI	00 LST	7.0	7.0	9.1	14.3	15.0	14.8	14.5	16.4	10.6	8.0	6.6	7.1	130.4	13	-14275
	06 LST	8.6	7.2	6.9	9.1	8.1	8.0	6.9	7.5	6.9	7.4	6.7	8.9	92.2	14	-14275
	12 LST	6.6	6.5	7.8	8.7	8.7	9.0	7.1	7.5	6.9	7.1	5.2	5.5	86.6	14	-14275
	18 LST	5.3	5.8	10.5	13.8	16.6	16.2	13.1	13.8	11.3	7.1	4.7	4.9	123.1	14	-14275
CIG = GTR 10000 FT AND VSBY = GTR 3 MI	00 LST	6.5	6.2	7.8	12.3	12.9	11.7	11.5	12.8	8.5	6.6	5.8	6.1	108.7	13	-14275
	06 LST	7.7	6.3	5.6	7.1	6.6	5.5	5.1	4.5	4.6	5.5	5.6	7.9	72.0	14	-14275
	12 LST	4.9	4.6	6.3	6.8	7.1	7.2	5.1	4.6	4.2	5.5	3.9	4.2	64.4	14	-14275
	18 LST	4.4	5.1	8.6	10.5	13.1	13.0	9.3	9.5	8.6	5.6	3.8	4.1	95.6	14	-14275

WARRINGTON, UNITED KINGDOM

STA NO. 14275/ (IN AREA NUMBER 04)

LATITUDE 5323N

LONGITUDE 00239W

ELEVATION(FT) 00089

PARAMETER DESCRIPTION	JAN	FEB	MAR	APR	MAY	JUN	JUL	AUG	SEP	OCT	NOV	DEC	ANN	PDR (YRS)	NO. OBS
ABS MAX TMP (F)	60	57	68	74	82	88	84	88	81	75	59	59	88	10	3650
MEAN MAX TMP (F)	44	44	49	54	60	65	67	67	63	56	49	46	55	10	3650
MEAN MIN TMP (F)	35	33	36	39	44	49	53	53	50	44	40	36	43	10	3650
ABS MIN TMP (F)	15	12	22	27	30	36	43	39	34	24	18	15	12	10	3650
MEAN NO DYS TMP = DR GTR 90(F)	0.0	0.0	0.0	0.0	0.0	0.0	0.0	0.0	0.0	0.0	0.0	0.0	0.0	10	3650
MEAN NO DYS TMP = DR LES 32(F)	11.8	12.2	10.2	3.9	0.4	0.0	0.0	0.0	0.0	2.8	4.1	8.1	53.5	10	3650
MEAN NO DYS TMP = DR LES 0(F)	0.0	0.0	0.0	0.0	0.0	0.0	0.0	0.0	0.0	0.0	0.0	0.0	0.0	10	3650
MEAN DEW PT TMP (F)	36	34	37	39	44	50	54	53	51	46	41	38	44	10	87510
MEAN REL HUM (PCT)	87	85	81	77	76	77	79	81	81	85	87	87	82	10	87508
MEAN PRESS ALT (FT)														0	0
MEAN PRECIP (IN)	3.12	2.44	2.08	2.09	2.38	2.90	3.69	3.72	3.50	3.96	3.31	3.80	37.0	10	3413
MEAN SNOW FALL (IN)	3.6	5.2	0.3	0.0	0.0	0.0	0.0	0.0	0.0	0.0	0.0	2.2	11.3	10	3638
MEAN NO DYS PRCP = DR GTR 0.1 IN	10.0	7.9	6.9	6.0	7.3	8.1	9.1	10.8	10.1	8.9	9.9	10.4	105.4	10	3413
MEAN NO DYS SNFL = DR GTR 1.5 IN	0.7	1.5	0.0	0.0	0.0	0.0	0.0	0.0	0.0	0.0	0.0	0.4	2.6	10	3638
MEAN NO DYS W/DCUR VSBY LES 1/2 MI	9.8	7.3	6.9	1.9	1.3	2.5	1.8	1.9	4.2	8.3	8.4	9.4	62.7	10	3651
MEAN NO DYS TSTMS	0.1	0.1	0.1	0.5	1.5	1.1	2.1	3.1	0.6	0.6	0.2	0.3	10.3	10	3652
P FREQ WND SPD = DR GTR 17 KTS	13.2	9.8	8.5	9.5	7.5	5.3	5.1	4.8	10.0	4.8	8.3	11.4	8.2	10	87604
P FREQ WND SPD = DR GTR 28 KTS	0.7	0.4	0.2	0.3	0.0	0.0	0.3	0.2	0.1	0.2	0.6	1.2	0.4	10	87604
P FREQ LES 5000 FT A/D LES 5 MI	85.1	82.8	79.3	69.7	67.2	64.7	67.6	67.4	74.2	79.2	84.8	83.6	75.5	14	100025
P FREQ LES 1500 FT A/D LES 3 MI															
FDR 00-02 LST	44.1	46.1	43.9	25.6	21.3	19.6	18.2	19.1	25.7	40.2	41.5	42.5	32.3	13	12381
03-05 LST	39.3	40.2	44.7	30.6	31.8	35.7	29.9	33.5	31.2	39.7	41.0	37.7	36.3	13	12450
06-08 LST	44.6	46.9	52.2	35.2	33.3	32.4	29.6	36.2	40.3	47.3	48.4	42.2	40.7	14	17564
09-11 LST	60.1	55.5	47.4	22.2	19.0	17.6	14.3	18.0	25.7	44.2	58.5	58.6	36.8	14	12665
12-14 LST	51.3	35.9	28.9	12.7	13.3	9.4	10.0	10.2	11.7	27.5	49.2	51.8	26.0	14	12657
15-17 LST	55.2	36.2	26.3	11.4	9.4	7.6	7.2	7.8	11.1	27.0	55.6	58.3	26.1	14	12524
18-20 LST	53.4	55.7	45.9	21.0	11.3	10.7	9.8	12.8	20.4	45.7	55.6	55.6	33.3	13	12370
21-23 LST	51.8	50.5	47.4	26.2	20.1	17.8	15.8	14.3	24.6	44.9	50.3	49.2	34.4	13	12373
P FREQ LES 300 FT A/D LES 1 MI															
FDR 00-02 LST	19.8	16.4	16.6	4.5	3.3	2.5	1.6	2.5	5.3	21.3	19.4	17.0	10.9	13	12351
03-05 LST	18.8	15.2	15.8	8.5	8.3	7.0	4.5	7.0	10.0	23.4	16.7	15.4	12.6	14	12450
06-08 LST	21.7	17.5	23.5	10.0	7.8	4.4	3.7	6.7	14.3	25.8	22.7	16.9	14.6	14	12664
09-11 LST	26.9	22.2	16.2	3.1	1.9	0.3	0.7	1.4	5.2	17.9	25.1	20.9	11.8	14	12665
12-14 LST	19.3	11.5	6.0	0.6	0.8	0.2	0.6	0.6	0.4	6.9	17.4	16.1	6.7	14	12657
15-17 LST	19.1	8.9	6.5	0.6	0.5	0.5	0.2	1.0	0.3	6.7	19.7	20.7	7.1	14	12524
18-20 LST	20.8	14.0	11.0	1.9	2.7	1.0	0.4	1.7	1.2	10.2	18.6	19.0	8.5	13	12370
21-23 LST	21.1	17.2	12.5	2.9	2.6	2.5	1.0	1.5	2.7	14.6	22.0	17.3	9.8	13	12373

WARRINGTON, UNITED KINGDOM

MEAN NUMBER OF DAYS

PARAMETER DESCRIPTION		JAN	FEB	MAR	APR	MAY	JUN	JUL	AUG	SEP	OCT	NOV	DEC	ANN	POR (YRS)	NO. OBS
CIG = GTR 1000 FT AND VSBY = GTR 3 MI	00 LST	17.6	14.9	17.3	23.3	25.8	25.9	27.0	26.5	23.1	19.4	17.4	17.7	255.9	13	4129
	06 LST	19.6	17.4	16.5	20.1	21.1	19.9	22.2	19.6	18.9	18.6	17.2	20.1	231.2	14	4223
	12 LST	15.3	17.6	22.3	27.1	27.6	28.4	28.7	28.5	27.7	21.5	14.7	15.5	274.9	14	4222
	18 LST	13.6	12.5	19.6	26.3	28.8	28.4	29.3	29.1	26.0	17.2	12.8	14.0	257.6	14	4190
CIG =GTR 2000 FT AND VSBY =GTR 3 MI W/SFC WND LES 10 KTS	00 LST	6.0	7.0	8.1	15.1	16.5	18.4	19.9	19.7	13.6	9.7	8.7	6.5	149.2	13	4129
	06 LST	7.2	8.5	7.0	11.3	10.8	12.1	12.9	12.5	10.8	11.8	9.1	8.3	122.3	14	4223
	12 LST	3.1	4.3	5.3	8.8	8.3	9.0	9.4	10.7	7.4	7.3	4.7	4.3	82.6	14	4221
	18 LST	4.6	5.1	7.4	9.8	9.7	10.5	9.8	14.4	13.3	8.3	5.7	4.9	103.5	14	4189
SFC WND = GTR 17 KTS AND NO PRECIP.	00 LST	2.1	1.3	1.4	1.2	0.8	0.3	0.5	0.3	0.9	0.3	1.3	1.8	12.2	13	4129
	06 LST	2.0	1.6	0.8	1.2	0.5	0.5	0.5	0.5	1.3	0.7	0.9	1.9	12.4	14	4223
	12 LST	3.6	2.7	3.4	4.3	3.5	2.9	2.5	2.4	4.2	1.5	2.3	2.3	35.6	14	4222
	18 LST	2.6	1.4	2.0	2.7	1.7	1.9	1.1	1.0	1.5	0.5	1.2	2.1	19.7	14	4189
SFC WND 4-10 KTS AND TMP 33-89 DEG F AND NO PRECIP.	00 LST	9.3	8.8	11.4	14.6	14.1	12.8	15.4	13.8	13.4	12.4	12.2	9.5	147.7	13	4129
	06 LST	7.8	9.4	10.3	11.3	11.8	12.3	13.0	12.9	13.5	11.9	11.3	10.9	136.4	14	4223
	12 LST	10.0	9.0	9.8	10.1	9.7	10.5	10.9	11.3	9.9	11.5	12.1	12.1	126.9	14	4222
	18 LST	10.6	11.2	13.7	14.0	11.0	12.3	12.9	16.1	13.8	15.6	14.3	12.5	158.0	14	4189
SKY COVER LES 3/10 AND VSBY = GTR 3 MI	00 LST	3.2	3.8	4.9	7.0	7.8	6.6	6.1	6.1	4.1	3.0	3.4	3.4	59.4	12	3834
	06 LST	4.8	4.5	3.1	3.3	1.8	2.3	0.7	0.6	1.2	1.9	3.2	5.3	32.7	13	3859
	12 LST	1.4	1.1	1.7	2.2	1.8	2.3	1.4	0.6	0.8	0.8	0.9	1.3	16.3	13	3859
	18 LST	2.0	1.5	2.8	4.0	3.9	3.4	2.8	1.3	1.2	2.3	1.5	1.6	28.3	13	3857
CIG = GTR 2500 FT AND VSBY = GTR 3 MI	00 LST	14.3	12.9	15.0	21.0	23.5	23.5	23.4	23.0	20.0	16.0	13.6	13.7	219.9	13	4129
	06 LST	15.3	13.5	12.8	15.8	17.4	16.5	15.9	15.7	15.0	15.5	13.5	16.0	182.9	14	4223
	12 LST	11.4	12.7	17.3	20.0	21.7	20.1	19.2	20.2	20.0	17.2	11.5	11.4	202.7	14	4222
	18 LST	10.4	9.9	17.4	23.3	25.6	25.3	24.9	24.9	21.6	14.1	10.1	10.8	218.3	14	4190
CIG = GTR 6000 FT AND VSBY = GTR 3 MI	00 LST	7.0	7.0	9.1	14.3	15.0	14.8	14.5	16.4	10.6	8.0	6.6	7.1	130.4	13	4129
	06 LST	8.6	7.2	6.9	9.1	8.1	8.0	6.9	7.5	6.9	7.4	6.7	8.9	92.2	14	4223
	12 LST	6.6	6.5	7.8	8.7	8.7	9.0	7.1	7.5	6.9	7.1	5.2	5.5	66.6	14	4222
	18 LST	5.3	5.8	10.5	13.8	16.6	16.2	13.1	13.8	11.3	7.1	4.7	4.9	123.1	14	4190
CIG = GTR 10000 FT AND VSBY = GTR 3 MI	00 LST	6.5	6.2	7.8	12.3	12.9	11.7	11.5	12.8	8.5	6.6	5.8	6.1	108.7	13	4129
	06 LST	7.7	6.3	5.6	7.1	6.6	5.5	5.1	4.5	4.6	5.5	5.6	7.9	72.0	14	4223
	12 LST	4.9	4.6	6.3	6.8	7.1	7.2	5.1	4.6	4.2	5.5	3.9	4.2	64.4	14	4222
	18 LST	4.4	5.1	8.6	10.5	13.1	13.0	9.3	9.5	8.6	5.6	3.8	4.1	95.6	14	4190

WARTON, UNITED KINGDOM

STA NO. 14276/ (IN AREA NUMBER 04)

LATITUDE 5344N

LONGITUDE 00253W

ELEVATION(FT) 00030

PARAMETER DESCRIPTION	JAN	FEB	MAR	APR	MAY	JUN	JUL	AUG	SEP	OCT	NOV	DEC	ANN	POR	NO.
														(YRS)	OBS
ABS MAX TMP (F)	60	57	68	74	82	88	84	88	81	75	59	59	88	10	-14275
MEAN MAX TMP (F)	44	44	49	54	60	65	67	67	63	56	49	46	55	10	-14275
MEAN MIN TMP (F)	35	33	36	39	44	49	53	53	50	44	40	36	43	10	-14275
ABS MIN TMP (F)	15	12	12	27	30	36	43	39	34	24	18	15	12	10	-14275
MEAN NO DYS TMP = DR GTR 90(F)	0.0	0.0	0.0	0.0	0.0	0.0	0.0	0.0	0.0	0.0	0.0	0.0	0.0	10	-14275
MEAN NO DYS TMP = DR LES 32(F)	11.8	12.2	10.2	3.9	0.4	0.0	0.0	0.0	0.0	2.8	4.1	8.1	53.5	10	-14275
MEAN NO DYS TMP = DR LES 0(F)	0.0	0.0	0.0	0.0	0.0	0.0	0.0	0.0	0.0	0.0	0.0	0.0	0.0	10	-14275
MEAN DEW PT TMP (F)	36	34	37	39	44	50	54	53	51	46	41	38	44	10	-14275
MEAN REL HUM (PCT)	87	85	81	77	76	77	79	81	81	85	87	87	82	10	-14275
MEAN PRESS ALT (FT)	59	58	58	25	-23	-32	-16	25	-6	48	92	129	35	0	-50
MEAN PRECIP (IN)	3.12	2.44	2.08	2.09	2.38	2.90	3.69	3.72	3.50	3.96	3.31	3.80	37.0	10	-14275
MEAN SNOW FALL (IN)	3.6	5.2	0.3	0.0	0.0	0.0	0.0	0.0	0.0	0.0	0.0	2.2	11.3	10	-14275
MEAN NO DYS PRCP = DR GTR 0.1 IN	10.0	7.9	6.9	6.0	7.3	8.1	9.1	10.8	10.1	8.9	9.9	10.4	103.4	10	-14275
MEAN NO DYS SNFL = DR GTR 1.5 IN	0.7	1.5	0.0	0.0	0.0	0.0	0.0	0.0	0.0	0.0	0.0	0.4	2.6	10	-14275
MEAN NO DYS W/OCUR VSBY LES 1/2 MI	9.8	7.3	6.9	1.9	1.3	2.5	1.8	1.9	4.2	8.3	8.4	9.4	63.7	10	-14275
MEAN NO DYS TSTMS	0.1	0.1	0.1	0.5	1.5	1.1	2.1	3.1	0.6	0.6	0.2	0.3	10.3	10	-14275
P FREQ WND SPD = DR GTR 17 KTS	13.2	9.8	8.5	9.5	7.5	5.3	5.1	4.8	10.0	4.8	8.3	11.4	8.2	10	-14275
P FREQ WND SPD = DR GTR 28 KTS	0.7	0.4	0.2	0.3	0.0	0.0	0.3	0.2	0.1	0.2	0.6	1.2	0.4	10	-14275
P FREQ LES 5000 FT A/D LES 5 MI	85.1	82.8	79.3	69.7	67.2	64.7	67.6	67.4	74.2	79.2	84.8	83.6	75.5	14	-14275
P FREQ LES 1500 FT A/D LES 3 MI															
FOR 00-02 LST	44.1	46.1	43.9	25.6	21.3	19.6	18.2	19.1	25.7	40.2	41.5	42.5	32.3	13	-14275
03-05 LST	39.3	40.2	44.7	30.6	31.8	35.7	29.9	33.5	31.2	39.7	41.0	37.7	36.3	13	-14275
06-08 LST	44.6	46.9	52.2	35.2	33.3	32.4	29.6	36.2	40.3	47.3	48.4	42.2	40.7	14	-14275
09-11 LST	60.1	55.5	47.4	22.2	19.0	17.6	14.3	18.0	25.7	44.2	58.5	58.6	36.8	14	-14275
12-14 LST	51.3	35.9	28.9	12.7	13.3	9.4	10.0	10.2	11.7	27.5	49.2	51.8	26.0	14	-14275
15-17 LST	55.2	36.2	26.3	11.4	9.4	7.6	7.2	7.8	11.1	27.0	55.6	58.3	26.1	14	-14275
18-20 LST	55.4	55.7	45.9	21.0	11.3	10.7	9.8	12.8	20.4	45.7	55.6	55.6	33.3	13	-14275
21-23 LST	51.8	50.5	47.4	26.2	20.0	17.8	15.8	14.3	24.6	44.9	50.3	49.2	34.4	13	-14275
P FREQ LES 300 FT A/D LES 1 MI															
FOR 00-02 LST	19.8	16.4	16.6	4.5	3.3	2.5	1.6	2.5	5.3	21.3	19.4	17.0	10.9	13	-14275
03-05 LST	18.8	15.2	15.8	8.5	8.3	7.0	4.5	7.0	10.0	23.4	16.7	15.4	12.6	13	-14275
06-08 LST	21.7	17.5	23.5	10.0	7.8	4.4	3.7	6.7	14.3	25.8	22.7	16.9	14.6	14	-14275
09-11 LST	26.9	22.2	16.2	3.1	1.9	0.3	0.7	1.4	5.2	17.9	25.1	20.9	11.8	14	-14275
12-14 LST	19.3	11.5	6.0	0.6	0.8	0.2	0.6	0.6	0.4	6.9	17.4	16.1	6.7	14	-14275
15-17 LST	19.1	8.9	6.5	0.6	0.5	0.5	0.2	1.0	0.3	6.7	19.7	20.7	7.1	14	-14275
18-20 LST	20.8	14.0	11.0	1.9	2.7	1.0	0.4	1.7	1.2	10.2	18.6	19.0	8.5	13	-14275
21-23 LST	21.1	17.2	12.5	2.9	2.6	2.5	1.0	1.5	2.7	14.6	22.0	17.3	9.8	13	-14275

WARTON, UNITED KINGDOM

MEAN NUMBER OF DAYS

PARAMETER DESCRIPTION		JAN	FEB	MAR	APR	MAY	JUN	JUL	AUG	SEP	OCT	NOV	DEC	ANN	PDR (YRS)	NO. OBS
CIG = GTR 1000 FT AND VSBY = GTR 3 MI	00 LST	17.6	14.9	17.3	23.3	25.8	25.9	27.0	26.5	23.1	19.4	17.4	17.7	255.9	13	-14275
	06 LST	19.6	17.4	16.5	20.1	21.1	19.9	22.2	19.6	18.9	18.6	17.2	20.1	231.2	14	-14275
	12 LST	15.3	17.6	22.3	27.1	27.6	28.4	28.7	28.5	27.7	21.5	14.7	15.5	274.9	14	-14275
	18 LST	13.6	12.5	19.6	26.3	28.8	28.4	29.3	29.1	26.0	17.2	12.8	14.0	257.6	14	-14275
CIG = GTR 2000 FT AND VSBY = GTR 3 MI W/SFC WND LES 10 KTS	00 LST	6.0	7.0	8.1	15.1	16.5	18.4	19.9	19.7	13.6	9.7	8.7	6.5	149.2	13	-14275
	06 LST	7.2	8.5	7.0	11.3	10.8	12.1	12.9	12.5	10.8	11.8	9.1	8.3	122.3	14	-14275
	12 LST	3.1	4.3	5.3	8.8	8.3	9.0	9.4	10.7	7.4	7.3	4.7	4.3	82.6	14	-14275
	18 LST	4.6	5.1	7.4	9.8	9.7	10.5	9.8	14.4	13.3	8.3	5.7	4.9	103.5	14	-14275
SFC WND = GTR 17 KTS AND NO PRECIP.	00 LST	2.1	1.3	1.4	1.2	0.8	0.3	0.5	0.3	0.9	0.3	1.3	1.8	12.2	13	-14275
	06 LST	2.0	1.6	0.8	1.2	0.5	0.5	0.5	0.5	1.3	0.7	0.9	1.7	12.4	14	-14275
	12 LST	3.6	2.7	3.4	4.3	3.5	2.9	2.5	2.4	4.2	1.5	2.3	2.3	35.6	14	-14275
	18 LST	2.6	1.4	2.0	2.7	1.7	1.9	1.1	1.5	1.5	0.5	1.2	2.1	19.7	14	-14275
SFC WND 4-10 KTS AND TMP 33-89 DEG F AND NO PRECIP.	00 LST	9.3	8.8	11.4	14.6	14.1	12.8	15.4	13.8	13.4	12.4	12.2	9.5	147.7	13	-14275
	06 LST	7.8	9.4	10.3	11.3	11.8	12.3	13.0	12.9	13.5	11.9	11.3	10.9	136.4	14	-14275
	12 LST	10.0	9.0	9.8	10.1	9.7	10.5	10.9	11.3	9.9	11.5	12.1	12.1	126.9	14	-14275
	18 LST	10.6	11.2	13.7	14.0	11.0	12.3	12.9	16.1	13.8	15.6	14.3	12.5	158.0	14	-14275
SKY COVER LES 3/10 AND VSBY = GTR 3 MI	00 LST	3.2	3.8	4.9	7.0	7.8	6.6	6.1	6.1	4.1	3.0	3.4	3.4	59.4	12	-14275
	06 LST	4.8	4.5	3.1	3.3	1.8	2.3	0.7	0.6	1.2	1.9	3.2	5.3	32.7	13	-14275
	12 LST	1.4	1.1	1.7	2.2	1.8	2.3	1.4	0.6	0.8	0.8	0.9	1.3	16.3	13	-14275
	18 LST	2.0	1.5	2.8	4.0	3.9	3.4	2.8	1.3	1.2	2.3	1.5	1.6	28.3	13	-14275
CIG = GTR 2500 FT AND VSBY = GTR 3 MI	00 LST	14.3	12.9	15.0	21.0	23.5	23.5	23.4	23.0	20.0	16.0	13.6	13.7	219.9	13	-14275
	06 LST	15.3	13.5	12.8	15.8	17.4	16.5	15.9	15.7	15.0	15.5	13.5	16.0	182.9	14	-14275
	12 LST	11.4	12.7	17.3	20.0	21.7	20.1	19.2	20.2	20.0	17.2	11.5	11.4	202.7	14	-14275
	18 LST	10.4	9.9	17.4	23.3	25.6	25.3	24.9	24.9	21.6	14.1	10.1	10.8	218.3	14	-14275
CIG = GTR 6000 FT AND VSBY = GTR 3 MI	00 LST	7.0	7.0	9.1	14.3	15.0	14.8	14.5	16.4	10.6	8.0	6.6	7.1	130.4	13	-14275
	06 LST	8.6	7.2	6.9	9.1	8.1	8.0	6.9	7.5	6.9	7.4	6.7	8.9	92.2	14	-14275
	12 LST	6.6	6.5	7.8	8.7	8.7	9.0	7.1	7.5	6.9	7.1	5.2	5.5	86.6	14	-14275
	18 LST	5.3	5.8	10.5	13.8	16.6	16.2	13.1	13.8	11.3	7.1	4.7	4.9	123.1	14	-14275
CIG = GTR 10000 FT AND VSBY = GTR 3 MI	00 LST	6.5	6.2	7.8	12.3	12.9	11.7	11.5	12.8	8.5	6.6	5.8	6.1	108.7	13	-14275
	06 LST	7.7	6.3	5.6	7.1	6.6	5.5	5.1	4.5	4.6	5.5	5.6	7.9	72.0	14	-14275
	12 LST	4.9	4.6	6.3	6.8	7.1	7.2	5.1	4.6	4.2	5.5	3.9	4.2	64.4	14	-14275
	18 LST	4.4	5.1	8.6	10.5	13.1	13.0	9.3	9.5	8.6	5.6	3.8	4.1	95.6	14	-14275

WOODFORD, UNITED KINGDOM

STA NO. 14278/ (IN AR. NUMBER 04)

LATITUDE 5320N

LONGITUDE 00209W

ELEVATION(FT) 00306

PARAMETER DESCRIPTION	JAN	FEB	MAR	APR	MAY	JUN	JUL	AUG	SEP	OCT	NOV	DEC	ANN	PDR (YRS)	NO. OBS
ABS MAX TMP (F)	57	58	65	73	79	87	89	88	86	77	66	58	89	45	-3334
MEAN MAX TMP (F)	43	44	50	55	61	67	69	69	64	57	49	45	56	25	-3334
MEAN MIN TMP (F)	35	35	38	41	46	51	55	54	51	45	40	37	44	25	-3334
ABS MIN TMP (F)	0	-11	1	8	19	30	31	32	29	18	12	-4	-11	45	-3334
MEAN NO DYS TMP = DR GTR 90(F)	0.0	0.0	0.0	0.0	0.0	0.0	0.0	0.0	0.0	0.0	0.0	0.0	0.0	7	-3334
MEAN NO DYS TMP = DR LES 32(F)	8.3	7.8	7.3	6.5	1.5	0.0	0.0	0.2	0.9	2.9	6.9	10.0	52.3	7	-3334
MEAN NO DYS TMP = DR LES 0(F)	0.0	0.0	0.0	0.0	0.0	0.0	0.0	0.0	0.0	0.0	0.0	0.0	0.0	7	-3334
MEAN DEW PT TMP (F)	37	37	38	38	42	49	52	54	53	46	39	37	44	0	-50
MEAN REL HUM (PCT)	87	86	82	79	76	76	80	83	84	86	88	88	83	16	-3334
MEAN PRESS ALT (FT)	323	325	330	295	250	238	251	292	262	316	360	394	303	0	-50
MEAN PRECIP (IN)	3.32	2.45	1.90	1.95	2.50	2.39	3.15	3.46	2.88	3.44	3.33	3.02	33.8	35	-3334
MEAN SNOW FALL (IN)						0.0	0.0	0.0	0.0					45	-29
MEAN NO DYS PRCP = DR GTR 0.1 IN	8.9	7.4	5.8	5.9	6.6	6.4	7.7	8.1	7.2	1.0	7.8	8.5	88.3	35	-29
MEAN NO DYS SNFL = DR GTR 1.5 IN						0.0	0.0	0.0	0.0					45	-29
MEAN NO DYS W/OCUR VSBY LES 1/2 MI														0	0
MEAN NO DYS TSTMS	0.3	1.0	0.3	1.0	3.0	2.0	2.0	2.0	1.0	0.3	0.3	0.3	13.5	6	-3334
P FREQ WND SPD = DR GTR 17 KTS														0	0
P FREQ WND SPD = DR GTR 28 KTS														0	0
P FREQ LES 3000 FT A/O LES 5 MI	84.0	80.7	76.3	65.5	56.7	56.2	60.3	62.7	67.5	79.0	83.4	84.6	71.4	7	-3334
P FREQ LES 1500 FT A/O LES 3 MI														0	0
FOR 00-02 LST														0	0
03-05 LST														0	0
06-08 LST	48.0	48.7	60.1	57.8	45.2	47.5	51.1	67.8	58.6	57.9	62.0	42.1	53.9	7	-3334
09-11 LST														0	0
12-14 LST	58.6	40.9	35.4	20.1	15.3	11.7	16.8	16.7	19.7	33.3	59.0	64.4	32.7	7	-3334
15-17 LST														0	0
18-20 LST	57.9	61.4	46.2	27.7	13.7	15.1	16.9	15.3	31.8	55.8	71.9	70.9	40.4	7	-3334
21-23 LST														0	0
P FREQ LES 300 FT A/O LES 1 MI														0	0
FOR 00-02 LST														0	0
03-05 LST														0	0
06-08 LST	17.9	19.0	31.2	25.4	20.3	15.8	15.4	37.8	30.9	22.8	28.2	19.9	23.7	7	-3334
09-11 LST														0	0
12-14 LST	24.9	18.3	9.4	2.8	2.7	1.1	0.0	3.8	3.4	8.2	30.6	35.0	11.7	7	-3334
15-17 LST														0	0
18-20 LST	29.2	23.5	17.6	11.3	2.2	2.8	2.7	2.7	8.9	24.9	39.8	39.5	17.1	7	-3334
21-23 LST														0	0

WOODFORD, UNITED KINGDOM

MEAN NUMBER OF DAYS

PARAMETER DESCRIPTION		JAN	FEB	MAR	APR	MAY	JUN	JUL	AUG	SEP	OCT	NOV	DEC	ANN	POR (YRS)	NO. OBS
CIG = GTR 1000 FT AND VSBY = GTR 3 MI	00 LST														0	0
	06 LST	18.6	16.8	13.7	14.2	18.5	17.9	16.8	10.6	13.6	14.8	13.4	19.9	188.8	7	-3334
	12 LST	14.0	18.9	21.9	25.4	27.7	27.5	27.6	27.0	25.4	22.3	13.0	12.4	263.2	7	-3334
	18 LST	14.8	11.9	18.0	22.7	27.7	26.9	27.1	27.2	21.2	15.0	9.1	9.9	231.5	7	-3334
CIG = GTR 2000 FT AND VSBY = GTR 3 MI W/SFC WND LES 10 KTS	00 LST														0	0
	06 LST	7.1	6.0	6.0	6.4	9.9	9.8	10.5	7.7	8.0	6.8	5.7	9.1	93.0	7	-3334
	12 LST	4.1	3.7	5.8	10.3	12.7	13.0	15.7	17.3	13.9	8.3	5.0	3.5	113.3	7	-3334
	18 LST	4.3	2.8	8.0	8.9	14.6	13.2	14.7	20.4	14.9	7.7	4.5	4.5	118.5	7	-3334
SFC WND = GTR 17 KTS AND NO PRECIP.	00 LST														0	0
	06 LST	2.1	2.6	1.5	1.0	1.8	0.6	1.3	0.3	0.5	1.5	0.3	2.3	15.8	7	-3334
	12 LST	4.0	6.8	5.7	5.0	4.0	3.1	3.0	1.6	1.3	4.5	2.3	2.8	44.1	7	-3334
	18 LST	2.3	3.6	2.2	3.5	3.0	2.0	2.1	0.8	0.8	1.5	1.1	2.1	25.0	7	-3334
SFC WND 4-10 KTS AND TMP 33-89 DEG F AND NO PRECIP.	00 LST														0	0
	06 LST	5.7	7.6	11.4	9.4	10.2	10.8	9.7	8.8	10.7	8.4	9.2	9.4	111.3	7	-3334
	12 LST	10.9	6.7	6.9	11.1	10.6	9.8	10.4	15.1	12.8	10.3	9.3	9.2	123.1	7	-3334
	18 LST	11.0	9.5	12.8	9.7	13.6	11.8	12.1	16.9	16.5	13.2	12.2	11.7	151.0	7	-3334
SKY COVER LFS 3/10 AND VSBY = GTR 3 MI	00 LST														0	0
	06 LST	3.8	2.8	1.6	3.2	4.0	3.3	2.3	1.5	1.7	1.3	2.0	4.7	32.2	7	-3334
	12 LST	1.3	1.5	2.8	3.1	5.4	4.1	3.1	4.5	2.5	1.1	2.0	1.6	33.0	7	-3334
	18 LST	2.3	1.6	4.2	5.8	8.6	7.3	6.0	7.7	4.0	2.5	2.3	1.6	53.9	7	-3334
CIG = GTR 2500 FT AND VSBY = GTR 3 MI	00 LST														0	0
	06 LST	12.0	10.4	9.3	10.2	14.1	12.7	11.7	8.6	10.6	9.7	3.0	13.7	131.0	7	-3334
	12 LST	9.9	12.1	15.5	20.1	22.5	21.9	20.2	21.6	20.0	16.7	10.4	8.9	199.8	7	-3334
	18 LST	9.9	7.7	13.6	19.4	24.8	21.9	22.6	22.8	18.1	10.2	6.8	7.0	184.8	7	-3334
CIG = GTR 6000 FT AND VSBY = GTR 3 MI	00 LST														0	0
	06 LST	10.0	8.8	7.7	9.0	11.9	10.6	9.5	7.0	8.9	8.1	6.8	12.1	110.4	7	-3334
	12 LST	8.3	9.3	11.1	14.4	18.2	16.7	14.2	17.6	16.3	12.8	8.4	7.2	154.5	7	-3334
	18 LST	8.7	6.4	11.0	16.1	21.4	19.2	19.8	19.6	15.0	8.2	6.1	5.9	157.4	7	-3334
CIG = GTR 10000 FT AND VSBY = GTR 3 MI	00 LST														0	0
	06 LST	10.0	8.8	7.7	9.0	11.9	10.6	9.5	7.0	8.9	8.1	6.8	12.1	110.4	7	-3334
	12 LST	8.3	9.3	11.1	14.4	18.2	16.7	14.0	17.6	16.3	12.8	8.4	7.2	154.3	7	-3334
	18 LST	8.7	6.4	11.0	16.1	21.1	19.2	19.8	19.4	15.0	8.2	6.1	5.9	156.9	7	-3334

WOODVALE, UNITED KINGDOM

STA NO. 14279/ (IN AREA NUMBER 04)

LATITUDE 5334N

LONGITUDE 00303W

ELEVATION(FT) 00037

PARAMETER DESCRIPTION	JAN	FEB	MAR	APR	MAY	JUN	JUL	AUG	SEP	OCT	NOV	DEC	ANN	PDR (YRS)	NO. OBS
ABS MAX TMP (F)	60	57	68	74	82	88	84	88	81	73	59	59	88	10	-14275
MEAN MAX TMP (F)	44	44	49	54	60	65	67	67	63	56	49	46	55	10	-14275
MEAN MIN TMP (F)	35	33	36	39	44	49	53	53	50	44	40	36	43	10	-14275
ABS MIN TMP (F)	15	12	22	27	30	36	43	39	34	24	18	15	12	10	-14275
MEAN NO DYS TMP = DR GTR 90(F)	0.0	0.0	0.0	0.0	0.0	0.0	0.0	0.0	0.0	0.0	0.0	0.0	0.0	10	-14275
MEAN NO DYS TMP = DR LES 32(F)	11.8	12.2	10.2	3.9	0.4	0.0	0.0	0.0	0.0	2.8	4.1	8.1	53.5	10	-14275
MEAN NO DYS TMP = DR LES 0(F)	0.0	0.0	0.0	0.0	0.0	0.0	0.0	0.0	0.0	0.0	0.0	0.0	0.0	10	-14275
MEAN DEW PT TMP (F)	36	34	37	39	44	50	54	53	51	46	41	38	44	10	-14275
MEAN REL HUM (PCT)	87	85	81	77	76	77	79	81	81	85	87	87	82	10	-14275
MEAN PRESS ALT (FT)	61	61	63	31	-17	-26	-10	30	-2	52	96	132	39	0	-50
MEAN PRECIP (IN)	3.12	2.44	2.08	2.09	2.38	2.90	3.69	3.72	3.50	3.96	3.31	3.80	37.0	10	-14275
MEAN SNOW FALL (IN)	3.6	5.2	0.3	0.0	0.0	0.0	0.0	0.0	0.0	0.0	0.0	2.2	11.3	10	-14275
MEAN NO DYS PRCP = DR GTR 0.1 IN	10.0	7.9	6.9	6.0	7.3	8.1	9.1	10.8	10.1	8.9	9.9	10.4	105.4	10	-14275
MEAN NO DYS SNFL = DR GTR 1.5 IN	0.7	1.5	0.0	0.0	0.0	0.0	0.0	0.0	0.0	0.0	0.0	0.4	2.6	10	-14275
MEAN NO DYS W/OCUR VSBY LES 1/2 MI	9.8	7.3	6.9	1.9	1.3	2.5	1.8	1.9	4.2	8.3	8.4	9.4	63.7	10	-14275
MEAN NO DYS TSTMS	0.1	0.1	0.1	0.5	1.5	1.1	2.1	3.1	0.6	0.6	0.2	0.3	10.3	10	-14275
P FREQ WND SPD = DR GTR 17 KTS	13.2	9.8	8.5	9.5	7.5	5.3	5.1	4.8	10.0	4.8	8.3	11.4	8.2	10	-14275
P FREQ WND SPD = DR GTR 28 KTS	0.7	0.4	0.2	0.3	0.0	0.0	0.3	0.2	0.1	0.2	0.6	1.2	0.4	10	-14275
P FREQ LES 5000 FT A/D LES 5 MI	85.1	82.8	79.3	69.7	67.2	64.7	67.6	67.4	74.2	79.2	84.8	83.6	75.5	14	-14275
P FREQ LES 1500 FT A/D LES 3 MI															
FOR 00-02 LST	44.1	46.1	43.9	25.6	21.3	19.6	18.2	19.1	25.7	40.2	41.5	42.5	32.3	13	-14275
03-05 LST	39.3	40.2	44.7	30.6	31.8	35.7	29.9	33.5	31.2	39.7	41.0	37.7	36.3	13	-14275
06-08 LST	44.6	46.9	52.2	35.2	33.3	32.4	29.6	36.2	40.3	47.3	48.4	42.2	40.7	14	-14275
09-11 LST	60.1	55.5	47.4	22.2	19.0	17.6	14.3	18.0	25.7	44.2	58.5	58.6	36.8	14	-14275
12-14 LST	51.3	35.9	28.9	12.7	13.3	9.4	10.0	10.2	11.7	27.5	49.2	51.8	26.0	14	-14275
15-17 LST	55.2	36.2	26.3	11.4	9.4	7.6	7.2	7.8	11.1	27.0	55.6	58.3	26.1	14	-14275
18-20 LST	55.4	55.7	45.9	21.0	11.3	10.7	9.8	12.8	20.4	45.7	55.6	55.6	33.3	13	-14275
21-23 LST	51.8	50.5	47.4	26.2	20.1	17.8	15.8	14.3	24.4	44.9	50.3	49.2	34.4	13	-14275
P FREQ LES 300 FT A/D LES 1 MI															
FOR 00-02 LST	19.8	16.4	16.6	4.5	3.3	2.5	1.6	2.5	5.3	21.3	19.4	17.0	10.9	13	-14275
03-05 LST	18.8	15.2	15.8	8.5	8.3	7.0	4.5	7.0	17.0	23.4	16.7	15.4	12.6	13	-14275
06-08 LST	21.7	17.5	23.5	10.0	7.8	4.4	3.7	6.7	14.3	25.8	22.7	16.9	14.6	14	-14275
09-11 LST	26.9	22.2	16.2	3.1	1.9	0.3	0.7	1.4	5.2	17.9	25.1	20.9	11.8	14	-14275
12-14 LST	19.3	11.5	6.0	0.6	0.8	0.2	0.6	0.6	0.4	6.9	17.4	16.1	6.7	14	-14275
15-17 LST	19.1	8.9	6.5	0.6	0.5	0.5	0.2	1.0	0.3	6.7	19.7	20.7	7.1	14	-14275
18-20 LST	20.8	14.0	11.0	1.9	2.7	1.0	0.4	1.7	1.2	10.2	18.6	19.0	8.5	13	-14275
21-23 LST	21.1	17.2	12.5	2.9	2.6	2.5	1.0	1.5	2.7	14.6	22.0	17.3	9.8	13	-14275

WOODVALE, UNITED KINGDOM

MEAN NUMBER OF DAYS

PARAMETER DESCRIPTION		JAN	FEB	MAR	APR	MAY	JUN	JUL	AUG	SEP	OCT	NOV	DEC	ANN	PDR (YRS)	NO. OBS
CIG = GTR 1000 FT AND VSBY = GTR 3 MI	00 LST	17.6	14.9	17.3	23.3	25.8	25.9	27.0	26.5	23.1	19.4	17.4	17.7	255.9	13	-14275
	06 LST	19.6	17.4	16.5	20.1	21.1	19.9	22.2	19.6	18.9	18.6	17.2	20.1	231.2	14	-14275
	12 LST	15.3	17.6	22.3	27.1	27.6	28.4	28.7	28.5	27.7	21.5	14.7	15.5	274.9	14	-14275
	18 LST	13.6	12.5	19.6	26.3	28.8	28.4	29.3	29.1	26.0	17.2	12.8	14.0	257.6	14	-14275
CIG = GTR 2000 FT AND VSBY = GTR 3 MI W/SFC WND LES 10 KTS	00 LST	6.0	7.0	8.1	13.1	16.5	18.4	19.9	19.7	13.6	9.7	8.7	6.5	149.2	13	-14275
	06 LST	7.2	8.5	7.0	11.3	10.8	12.1	12.9	12.5	10.8	11.8	9.1	8.3	122.3	14	-14275
	12 LST	3.1	4.3	5.3	8.8	8.3	9.0	9.4	10.7	7.4	7.3	4.7	4.3	82.6	14	-14275
	18 LST	4.6	5.1	7.4	9.8	9.7	10.5	9.8	14.4	13.3	8.3	5.7	4.9	103.5	14	-14275
SFC WND = GTR 17 KTS AND NO PRECIP.	00 LST	2.1	1.3	1.4	1.2	0.8	0.3	0.5	0.3	0.9	0.3	1.3	1.8	12.2	13	-14275
	06 LST	2.0	1.6	0.8	1.2	0.5	0.5	0.5	0.5	1.3	0.7	0.8	1.9	12.4	14	-14275
	12 LST	3.6	2.7	3.4	4.3	3.5	2.9	2.5	2.4	4.2	1.5	2.3	2.3	35.6	14	-14275
	18 LST	2.6	1.4	2.0	2.7	1.7	1.9	1.1	1.0	1.5	0.5	1.2	2.1	19.7	14	-14275
SFC WND 4-10 KTS AND TMP 33-89 DEG F AND NO PRECIP.	00 LST	9.3	8.8	11.4	14.6	14.1	12.8	15.4	13.8	13.4	12.4	12.2	9.5	147.7	13	-14275
	06 LST	7.8	9.4	10.3	11.3	11.8	12.3	13.0	12.9	13.5	11.9	11.3	10.9	136.4	14	-14275
	12 LST	10.6	9.0	9.8	10.1	9.7	10.5	10.9	11.3	9.9	11.5	12.1	12.1	126.9	14	-14275
	18 LST	10.6	11.2	13.7	14.0	11.0	12.3	12.9	16.1	13.8	15.6	14.5	12.5	158.0	14	-14275
SKY COVER LES 3/10 AND VSBY = GTR 3 MI	00 LST	5.2	3.8	4.9	7.0	7.8	6.6	6.1	6.1	4.1	3.0	3.4	3.4	59.4	12	-14275
	06 LST	4.8	4.5	3.1	3.3	1.8	2.3	0.7	0.6	1.2	1.9	3.2	5.3	32.7	13	-14275
	12 LST	1.4	1.1	1.7	2.2	1.8	2.3	1.4	0.6	0.8	0.8	0.9	1.3	16.3	13	-14275
	18 LST	2.0	1.5	2.8	4.0	3.9	3.4	2.8	1.3	1.2	2.3	1.5	1.6	28.3	13	-14275
CIG = GTR 2500 FT AND VSBY = GTR 3 MI	00 LST	14.3	12.9	15.0	21.0	23.5	23.5	23.4	23.0	20.0	16.0	13.6	13.7	219.9	13	-14275
	06 LST	15.3	13.5	12.8	15.8	17.4	16.5	15.9	15.7	15.0	15.5	13.5	16.0	182.9	14	-14275
	12 LST	11.4	12.7	17.3	20.0	21.7	20.1	19.2	20.2	20.0	17.2	11.5	11.4	202.7	14	-14275
	18 LST	10.4	9.9	17.4	23.3	25.6	25.3	24.9	24.9	21.6	14.1	10.1	10.8	218.3	14	-14275
CIG = GTR 6000 FT AND VSBY = GTR 3 MI	00 LST	7.0	7.0	9.1	14.3	15.0	14.8	14.5	16.4	10.6	8.0	6.6	7.1	130.4	13	-14275
	06 LST	8.6	7.2	6.9	9.1	8.1	8.0	6.9	7.5	6.9	7.4	6.7	8.9	92.2	14	-14275
	12 LST	6.6	6.5	7.5	8.7	8.7	9.0	7.1	7.5	6.9	7.1	5.2	5.5	86.6	14	-14275
	18 LST	5.3	5.8	10.5	13.8	16.6	16.2	13.1	13.8	11.3	7.1	4.7	4.9	123.1	14	-14275
CIG = GTR 10000 FT AND VSBY = GTR 3 MI	00 LST	6.5	6.2	7.8	12.3	12.9	11.7	11.5	12.8	8.5	6.6	5.8	6.1	108.7	13	-14275
	06 LST	7.7	6.3	5.6	7.1	6.6	5.5	5.1	4.5	4.6	5.5	5.6	7.9	72.0	14	-14275
	12 LST	4.9	4.6	6.3	6.8	7.1	7.2	5.1	4.6	4.2	5.5	3.9	4.2	64.4	14	-14275
	18 LST	4.4	5.1	8.6	10.5	13.1	13.0	9.3	9.5	8.6	5.6	3.8	4.1	95.6	14	-14275

AREA 04

PARAMETER DESCRIPTION	PENNINE CHAIN				LATITUDE 5400N				LONGITUDE 00230W				ANN	
	BOUNDARIES	5516N 00230W	5500N 00200W	5500N 00200W	5320N 00130W	5320N 00130W	5240N 00150W	5240N 00150W						
		5240N 00150W	5328N 00305W											
MEAN MAX TMP (F)		JAN	FEB	MAR	APR	MAY	JUN	JUL	AUG	SEP	OCT	NOV	DEC	ANN
MEAN MIN TMP (F)		44	45	49	54	60	65	67	68	63	56	50	46	56
LARGEST MEAN PRECIP(IN)		5.03	2.67	2.36	2.21	2.63	2.90	3.69	4.15	3.86	4.52	3.89	3.94	41.8
SMALLEST MEAN PRECIP(IN)		2.72	2.24	1.90	1.40	1.86	2.17	2.78	1.80	2.84	3.44	3.31	3.02	29.5
		MEAN NUMBER OF DAYS												
CIG = GTR 1000 FT AND VSBY = GTR 3 MI	00 LST	23.1	19.0	22.2	26.0	27.2	26.7	27.5	27.8	25.0	23.8	22.0	22.9	293.2
	06 LST	22.5	18.9	18.5	20.3	21.8	21.0	21.5	18.7	19.2	20.3	18.8	22.4	243.9
	12 LST	18.5	19.8	22.8	26.7	28.2	27.7	27.9	27.8	26.2	23.7	18.1	18.2	285.6
	18 LST	18.6	15.4	20.9	25.5	28.5	27.8	28.4	28.4	24.7	19.8	16.0	16.7	270.7
CIG = GTR 2000 FT AND VSBY = GTR 3 MI W/SFC WND LES 10 KTS	00 LST	6.5	6.0	8.2	14.3	17.1	16.1	18.0	19.6	12.7	8.9	8.7	6.9	143.0
	06 LST	6.5	6.7	6.6	9.3	11.8	11.3	12.3	11.7	10.3	9.1	7.6	8.2	111.4
	12 LST	4.7	3.9	6.4	11.5	12.2	11.0	12.8	14.9	10.6	7.5	5.8	5.0	106.3
	18 LST	5.0	4.2	8.3	11.0	14.1	12.5	13.5	17.5	13.9	8.0	6.6	5.8	120.4
SFC WND = GTR 17 KTS AND NO PRECIP.	00 LST	5.7	7.4	5.1	3.4	2.1	2.8	2.0	1.6	3.0	4.9	4.2	6.1	48.3
	06 LST	4.0	5.1	4.1	2.4	2.0	1.9	2.0	1.0	1.7	3.9	3.1	4.9	36.1
	12 LST	6.3	7.6	6.0	4.5	3.6	4.1	3.5	2.5	3.6	5.2	5.3	4.6	56.8
	18 LST	5.0	5.7	4.1	3.6	2.8	3.2	2.2	1.9	2.5	4.2	3.6	4.7	43.5
SFC WND 4-10 KTS AND TMP 33-89 DEG F AND NO PRECIP.	00 LST	8.7	7.1	10.1	12.8	14.2	11.7	13.0	13.3	11.2	9.5	10.2	8.1	129.9
	06 LST	6.2	7.7	9.7	9.7	11.0	11.3	11.0	11.0	11.7	9.6	9.4	9.0	117.3
	12 LST	9.1	6.3	8.4	11.6	11.3	9.6	10.9	13.1	11.3	9.4	9.3	9.3	119.6
	18 LST	9.2	8.0	11.7	11.7	12.9	11.6	12.3	14.6	13.9	12.1	11.5	11.0	140.5
SKY COVER LES 3/10 AND VSBY = GTR 3 MI	00 LST	5.5	5.7	6.7	9.3	10.7	8.6	6.9	8.6	7.0	5.8	7.0	6.9	88.7
	06 LST	5.8	4.9	3.2	4.8	4.6	4.7	1.9	2.2	2.2	2.8	3.6	5.7	46.4
	12 LST	1.9	2.8	2.9	5.0	6.0	5.3	3.2	3.5	2.6	2.0	3.1	2.5	40.8
	18 LST	3.3	2.6	3.9	5.5	8.0	6.7	4.7	5.9	3.7	3.3	3.5	4.0	55.1
CIG = GTR 2500 FT AND VSBY = GTR 3 MI	00 LST	16.3	14.2	17.2	22.0	24.6	23.1	22.7	23.2	20.8	17.8	16.6	15.9	234.4
	06 LST	14.9	13.1	14.2	16.2	17.8	16.9	16.1	15.1	15.4	15.3	13.2	15.2	183.4
	12 LST	13.4	14.1	18.4	21.7	24.1	22.2	20.8	21.9	20.6	17.9	14.6	12.6	222.3
	18 LST	12.6	11.7	17.2	22.5	26.1	24.3	24.4	24.7	21.0	14.4	12.2	11.8	222.9
CIG = GTR 6000 FT AND VSBY = GTR 3 MI	00 LST	11.7	10.7	13.3	17.5	19.5	17.9	16.3	18.5	14.9	12.9	12.5	12.0	177.7
	06 LST	11.7	10.3	11.4	13.3	13.3	13.2	12.1	11.4	11.6	11.6	9.9	11.9	141.7
	12 LST	10.8	10.5	13.3	15.6	18.1	16.3	14.3	15.8	14.5	12.5	11.4	9.6	162.7
	18 LST	10.0	9.8	13.7	17.4	21.9	20.1	19.2	19.5	16.1	11.0	9.9	9.0	177.6
CIG = GTR 10000 FT AND VSBY = GTR 3 MI	00 LST	11.4	10.3	12.6	16.5	18.5	16.3	14.8	16.7	13.8	12.2	12.1	11.5	166.7
	06 LST	11.4	10.0	11.0	12.6	17.8	12.3	11.5	10.4	10.8	11.0	9.5	11.6	134.9
	12 LST	10.3	9.8	12.8	14.9	17.5	15.7	13.5	14.9	13.6	12.0	11.0	9.2	155.2
	18 LST	9.7	9.5	13.0	16.3	20.6	19.1	17.9	18.0	15.2	10.5	9.6	8.8	168.2

VALLEY, UNITED KINGDOM

STA NO. 03302 (IN AREA NUMBER 05)

LATITUDE 5314N

LONGITUDE 00432W

ELEVATION(FT) 00033

PARAMETER DESCRIPTION	JAN	FEB	MAR	APR	MAY	JUN	JUL	AUG	SEP	OCT	NOV	DEC	ANN	POR	NO.
														(YMS)	OBS
ABS MAX TMP (F)	55	59	67	75	76	83	85	86	78	76	62	57	86	57	-14251
MEAN MAX TMP (F)	46	46	49	52	57	61	64	64	62	57	51	47	55	30	-14251
MEAN MIN TMP (F)	40	39	40	43	46	51	54	55	53	49	44	42	46	30	-14251
ABS MIN TMP (F)	20	17	26	26	35	40	43	45	40	32	29	26	17	57	-14251
MEAN NO DYS TMP = DR GTR 90(F)	0.0	0.0	0.0	0.0	0.0	0.0	0.0	0.0	0.0	0.0	0.0	0.0	0.0	11	-14251
MEAN NO DYS TMP = DR LES 32(F)	0.9	1.2	1.3	0.0	0.0	0.0	0.0	0.0	0.0	0.0	0.1	0.9	4.4	11	-14251
MEAN NO DYS TMP = DR LES 0(F)	0.0	0.0	0.0	0.0	0.0	0.0	0.0	0.0	0.0	0.0	0.0	0.0	0.0	11	-14251
MEAN DEW PT TMP (F)	40	38	39	42	46	51	54	55	52	47	43	41	46	11	-14251
MEAN REL HUM (PCT)	87	84	82	82	83	83	86	85	84	83	84	86	84	15	-14251
MEAN PRESS ALT (FT)	50	51	54	31	-22	-30	-12	28	-9	42	87	121	33	0	-50
MEAN PRECIP (IN)	2.90	2.40	2.60	2.10	2.00	2.10	2.60	3.20	2.70	4.00	4.10	4.20	34.9	35	-14251
MEAN SNOW FALL (IN)					0.0	0.0	0.0	0.0	0.0	0.0	0.0			57	-29
MEAN NO DYS PRCP = DR GTR 0.1 IN	8.3	7.3	6.7	6.1	6.0	5.8	6.8	7.7	6.9	8.6	8.7	10.0	88.9	35	-29
MEAN NO DYS SNFL = DR GTR 1.5 IN					0.0	0.0	0.0	0.0	0.0	0.0	0.0			57	-29
MEAN NO DYS W/DCUR VSBY LES 1/2 MI	0.2	1.6	1.6	2.1	1.8	2.2	1.5	2.2	1.1	0.4	0.3	0.7	15.7	11	-14251
MEAN NO DYS TSTMS	0.1	0.2	0.2	0.3	1.0	1.0	1.0	1.0	0.8	0.9	0.4	0.3	7.2	30	-14251
P FREQ WND SPD = DR GTR 17 KTS	47.6	43.7	31.2	31.8	20.8	17.5	18.8	17.5	26.2	45.5	38.9	44.3	32.0	11	-14251
P FREQ WND SPD = DR GTR 28 KTS	8.2	6.3	3.2	3.1	0.9	0.6	0.7	0.6	1.7	8.6	5.1	10.0	4.1	11	-14251
P FREQ LES 5000 FT A/D LES 5 MI	55.6	57.3	52.3	44.5	43.3	45.9	45.9	46.3	48.8	54.0	58.3	59.7	51.0	11	-14251
P FREQ LES 1500 FT A/D LES 3 MI															
FOR 00-02 LST	29.5	27.1	26.6	20.0	15.1	16.7	17.6	19.2	21.8	21.4	24.6	29.2	22.4	11	-14251
03-05 LST														0	0
06-08 LST	27.3	26.6	26.3	25.2	24.2	30.2	31.6	30.6	27.0	25.2	18.3	27.7	26.7	11	-14251
09-11 LST														0	0
12-14 LST	27.1	20.1	20.3	13.8	12.5	16.4	17.2	15.9	14.6	18.8	21.7	26.8	18.8	11	-14251
15-17 LST														0	0
18-20 LST	29.9	25.3	17.2	13.7	11.8	14.1	11.2	11.4	17.5	20.5	23.7	25.8	18.5	11	-14251
21-23 LST														0	0
P FREQ LES 300 FT A/D LES 1 MI															
FOR 00-02 LST	2.6	5.7	3.7	3.8	3.9	4.1	4.2	4.3	2.7	1.3	2.0	3.5	3.5	11	-14251
03-05 LST														0	0
06-08 LST	1.3	5.3	4.9	5.4	6.9	8.1	7.8	8.6	3.8	1.9	1.7	2.9	4.9	11	-14251
09-11 LST														0	0
12-14 LST	2.9	5.4	3.3	2.7	2.3	5.4	4.9	4.2	2.4	0.6	2.0	3.9	3.3	11	-14251
15-17 LST														0	0
18-20 LST	2.3	5.1	3.6	3.0	2.9	7.0	3.6	2.3	2.4	0.6	1.0	4.2	3.2	11	-14251
21-23 LST														0	0

VALLEY, UNITED KINGDOM
MEAN NUMBER OF DAYS

PARAMETER DESCRIPTION		JAN	FEB	MAR	APR	MAY	JUN	JUL	AUG	SEP	OCT	NOV	DEC	ANN	PDR (YRS)	NO. OBS
CIG = GTR 1000 FT AND VSBY = GTR 3 MI	00 LST	24.3	22.4	23.6	25.8	27.2	26.0	27.1	26.6	24.8	26.4	24.7	24.2	303.1	11	-14251
	06 LST	25.6	22.4	24.6	24.0	25.0	22.0	22.7	22.4	24.0	25.6	26.2	24.8	289.3	11	-14251
	12 LST	25.4	24.1	26.3	26.6	28.2	25.7	26.7	26.8	26.7	27.2	26.0	26.0	319.7	11	-14251
	18 LST	24.4	22.7	26.9	26.6	27.9	26.0	28.0	28.2	25.9	26.7	25.2	25.3	313.8	11	-14251
CIG =GTR 2000 FT AND VSBY =GTR 3 MI W/SFC WND LES 10 KTS	00 LST	6.7	6.0	8.8	9.8	15.9	15.0	14.0	13.5	11.3	7.7	7.8	6.3	122.8	11	-14251
	06 LST	6.1	6.3	8.1	9.0	10.8	11.4	11.6	12.2	10.6	6.9	8.7	6.4	108.1	11	-14251
	12 LST	6.1	5.6	9.1	8.5	11.5	12.7	10.8	11.3	8.7	7.2	8.1	6.3	105.9	11	-14251
	18 LST	5.9	5.9	11.3	10.3	15.0	14.4	14.6	15.3	10.9	8.4	7.4	6.8	126.2	11	-14251
SFC WND = GTR 17 KTS AND NO PRECIP.	00 LST	9.3	9.4	6.9	6.1	3.7	3.3	3.8	4.4	5.5	8.9	8.8	8.0	78.1	11	-14251
	06 LST	9.3	8.4	7.0	6.2	4.4	3.6	3.6	5.2	3.9	10.3	8.6	8.8	79.3	11	-14251
	12 LST	9.5	8.0	7.5	7.1	5.5	3.6	4.6	4.2	6.4	9.5	6.9	8.6	81.4	11	-14251
	18 LST	9.6	7.1	4.7	6.0	3.4	3.3	3.3	2.8	5.3	7.1	7.2	7.5	67.3	11	-14251
SFC WND 4-10 KTS AND TMP 33-89 DEG F AND NO PRECIP.	00 LST	5.6	5.2	7.0	7.8	10.8	9.9	10.0	9.4	10.2	6.0	6.7	6.8	95.4	11	-14251
	06 LST	5.5	5.5	6.6	7.6	7.1	10.1	8.5	10.4	8.5	5.4	7.2	5.8	88.2	11	-14251
	12 LST	5.1	4.7	8.0	8.2	10.8	12.1	10.3	10.9	6.8	5.3	5.8	4.6	92.6	11	-14251
	18 LST	5.5	5.4	8.5	8.7	12.4	11.0	10.3	11.3	9.0	6.0	5.6	5.5	99.2	11	-14251
SKY COVER LES 3/10 AND VSBY = GTR 3 MI	00 LST	7.5	6.9	9.2	11.1	10.6	9.4	6.8	9.4	9.8	7.2	6.3	7.4	101.6	11	-14251
	06 LST	6.8	3.8	5.1	4.5	5.9	5.7	3.8	3.8	5.0	3.1	4.1	5.7	57.3	11	-14251
	12 LST	4.6	3.3	4.7	6.9	7.7	8.4	4.4	6.3	4.5	3.7	3.5	4.1	62.1	11	-14251
	18 LST	4.3	4.0	6.0	6.9	9.0	8.4	6.0	6.8	5.1	4.1	3.9	6.2	70.7	11	-14251
CIG = GTR 2500 FT AND VSBY = GTR 3 MI	00 LST	18.1	16.8	19.7	20.7	23.1	21.7	21.3	21.4	20.5	19.4	17.9	17.0	237.6	11	-14251
	06 LST	18.0	16.5	19.8	19.2	20.9	18.4	18.7	19.4	18.2	18.3	19.9	16.9	224.2	11	-14251
	12 LST	18.5	18.9	21.8	23.5	24.6	23.2	22.5	23.6	22.3	20.6	18.8	17.6	255.9	11	-14251
	18 LST	17.7	17.0	23.0	24.1	25.9	24.4	25.9	25.1	22.5	19.8	17.6	18.2	261.2	11	-14251
CIG = GTR 6000 FT AND VSBY = GTR 3 MI	00 LST	16.1	14.0	16.5	17.2	18.4	17.0	15.5	17.3	16.6	15.6	13.8	14.2	192.2	11	-14251
	06 LST	16.0	12.3	16.5	15.4	18.3	14.3	14.4	15.0	14.3	15.5	15.9	13.9	181.8	11	-14251
	12 LST	15.8	14.8	18.6	20.2	20.6	20.1	18.5	19.2	18.8	16.1	14.1	14.6	211.4	11	-14251
	18 LST	14.8	13.4	18.6	19.9	21.8	21.2	21.1	20.8	18.0	15.9	13.4	14.8	213.7	11	-14251
CIG = GTR 10000 FT AND VSBY = GTR 3 MI	00 LST	16.1	14.0	16.4	17.2	18.3	16.9	15.2	17.3	16.6	15.6	13.8	14.2	191.6	11	-14251
	06 LST	16.0	12.2	16.5	15.4	18.2	14.3	14.3	14.9	14.1	15.5	15.9	13.9	181.2	11	-14251
	12 LST	15.8	14.8	18.3	20.0	20.5	20.0	17.8	19.1	18.5	16.0	14.1	14.6	209.5	11	-14251
	18 LST	14.8	13.4	18.6	19.5	21.5	21.2	20.7	20.8	17.8	15.7	13.2	14.8	212.0	11	-14251

LIVERPOOL, UNITED KINGDOM

STA NO. 03325 (IN AREA NUMBER 05)

LATITUDE 5320N

LONGITUDE 00252W

ELEVATION(FT) 00084

PARAMETER DESCRIPTION	JAN	FEB	MAR	APR	MAY	JUN	JUL	AUG	SEP	OCT	NOV	DEC	ANN	PUR (YRS)	NO. OBS
ABS MAX TMP (F)	57	59	68	73	79	87	87	85	79	73	64	58	87	30	-528
MEAN MAX TMP (F)	44	44	48	52	58	63	66	65	61	55	48	45	54	30	-28
MEAN MIN TMP (F)	36	36	38	41	46	51	55	55	51	46	41	37	44	30	-28
ABS MIN TMP (F)	15	15	20	27	32	40	47	41	39	29	26	23	15	30	-528
MEAN NO DYS TMP = OR GTR 90(F)	0.0	0.0	0.0	0.0	0.0	0.0	0.0	0.0	0.0	0.0	0.0	0.0	0.0	7	2087
MEAN NO DYS TMP = OR LES 32(F)	5.7	4.3	5.4	0.2	0.0	0.0	0.0	0.0	0.0	0.5	1.5	3.7	21.3	7	2086
MEAN NO DYS TMP = OR LES 0(F)	0.0	0.0	0.0	0.0	0.0	0.0	0.0	0.0	0.0	0.0	0.0	0.0	0.0	7	2086
MEAN DEW PT TMP (F)	37	37	38	38	42	49	52	54	53	46	39	37	44	0	-50
MEAN REL HUM (PCT)	85	81	77	75	74	75	76	78	78	81	84	86	79	13	-147
MEAN PRESS ALT (FT)	101	103	107	76	28	17	32	73	40	94	138	172	82	0	-50
MEAN PRECIP (IN)	3.21	2.35	2.00	2.04	2.60	2.28	3.22	3.72	3.22	3.71	3.46	3.25	35.1	35	-151
MEAN SNOW FALL (IN)					0.0	0.0	0.0	0.0	0.0	0.0				30	-29
MEAN NO DYS PRCP = OR GTR 0.1 IN	8.8	7.2	6.0	6.0	6.7	6.2	7.8	8.4	7.7	8.3	8.0	8.8	89.9	35	-29
MEAN NO DYS SNFL = OR GTR 1.5 IN					0.0	0.0	0.0	0.0	0.0	0.0				30	-29
MEAN NO DYS W/DCUR VSBY LES 1/2 MI														0	0
MEAN NO DYS TSTMS														0	0
P FREQ WND SPD = OR GTR 17 KTS														0	0
P FREQ WND SPD = OR GTR 28 KTS														0	0
P FREQ LES 5000 FT A/D LES 5 MI	63.2	65.4	57.9	48.2	54.3	48.7	46.2	46.2	60.8	56.8	69.8	67.6	57.1	7	6195
P FREQ LES 1500 FT A/D LES 3 MI														0	0
FOR 00-02 LST														0	0
03-05 LST														0	0
06-08 LST	23.8	34.7	37.6	25.7	28.6	19.8	20.0	34.2	45.6	28.5	36.1	28.6	30.3	7	2084
09-11 LST														0	0
12-14 LST	32.3	32.1	22.8	15.6	18.4	10.2	7.8	13.5	23.3	24.2	41.3	40.4	23.5	7	2087
15-17 LST														0	0
18-20 LST	21.5	41.8	32.6	16.1	15.6	8.9	9.7	9.7	24.8	30.1	38.3	33.2	24.4	7	2086
21-23 LST														0	0
P FREQ LES 300 FT A/D LES 1 MI														0	0
FOR 00-02 LST														0	0
03-05 LST														0	0
06-08 LST	10.3	16.2	19.9	10.6	9.7	5.6	1.9	11.6	19.5	6.5	18.3	13.0	11.9	7	2084
09-11 LST														0	0
12-14 LST	14.5	14.9	4.3	4.4	3.2	1.7	0.0	0.6	4.0	2.7	16.2	19.7	7.2	7	2087
15-17 LST														0	0
18-20 LST	11.4	17.6	14.7	3.3	2.7	1.1	0.0	1.9	8.7	6.5	16.7	17.4	8.5	7	2086
21-23 LST														0	0

LIVERPOOL, UNITED KINGDOM

MEAN NUMBER OF DAYS

PARAMETER DESCRIPTION		JAN	FEB	MAR	APR	MAY	JUN	JUL	AUG	SEP	OCT	NOV	DEC	ANN	PDR (YRS)	NO. OBS
CIG = GTR 1000 FT AND VSBY = GTR 3 MI	00 LST														0	0
	06 LST	27.3	20.7	21.7	24.9	24.4	25.2	27.8	22.2	18.9	25.8	22.5	25.4	286.8	7	2083
	12 LST	24.8	20.8	25.9	27.0	27.3	28.1	30.5	28.4	26.0	26.6	20.7	21.1	307.2	7	2087
CIG = GTR 2000 FT AND VSBY = GTR 3 MI W/SFC WND LES 10 KTS	00 LST														0	0
	06 LST	7.8	8.2	9.4	10.0	13.2	16.8	14.2	12.6	10.2	9.0	8.6	7.3	127.3	7	2082
	12 LST	7.6	7.3	8.4	9.1	12.9	15.9	15.5	11.6	11.0	7.3	7.5	6.0	120.1	7	2087
SFC WND = GTR 17 KTS AND NO PRECIP.	00 LST														0	0
	06 LST	5.5	4.1	3.4	3.1	2.0	1.8	1.8	2.0	1.2	4.3	2.6	4.0	35.8	7	2086
	12 LST	6.1	6.2	6.2	6.6	3.6	3.3	5.4	4.6	3.4	6.4	2.8	5.8	60.4	7	2091
SFC WND 4-10 KTS AND TMP 33-89 DEG F AND NO PRECIP.	00 LST														0	0
	06 LST	7.5	10.8	12.7	10.1	12.5	14.6	13.0	12.8	15.6	12.0	12.9	9.8	144.3	7	2085
	12 LST	10.1	10.7	10.7	9.5	13.4	14.7	13.4	12.4	11.0	8.7	9.5	8.9	133.0	7	2088
SKY COVER LES 3/10 AND VSBY = GTR 3 MI	00 LST														0	0
	06 LST	7.2	4.1	4.5	4.1	4.3	6.6	4.6	3.8	4.2	4.5	3.3	6.2	57.4	7	2087
	12 LST	4.6	3.9	5.8	5.8	5.1	6.7	6.4	6.8	4.8	3.5	3.3	4.1	60.8	7	2093
CIG = GTR 2500 FT AND VSBY = GTR 3 MI	00 LST														0	0
	06 LST	16.2	12.7	15.2	16.9	17.4	19.6	18.8	16.6	12.2	15.5	13.8	14.0	188.9	7	2083
	12 LST	15.0	14.3	19.8	21.0	19.4	21.6	23.3	21.4	17.6	18.0	12.2	13.7	217.3	7	2087
CIG = GTR 6000 FT AND VSBY = GTR 3 MI	00 LST														0	0
	06 LST	13.4	10.2	13.1	14.0	14.5	16.0	14.2	14.0	10.6	13.1	11.6	10.5	155.2	7	2083
	12 LST	13.3	11.8	17.8	17.8	15.4	17.2	17.9	18.0	14.6	15.1	10.2	11.8	180.9	7	2087
CIG = GTR 10000 FT AND VSBY = GTR 3 MI	00 LST														0	0
	06 LST	13.4	10.2	13.1	14.0	14.5	16.0	14.2	14.0	10.6	13.1	11.6	10.5	155.2	7	2083
	12 LST	13.3	11.8	17.8	17.8	15.4	17.2	17.9	18.0	14.6	15.1	10.2	11.8	180.9	7	2087
	18 LST	11.2	9.8	15.8	18.5	19.6	20.1	19.9	22.4	17.3	12.6	8.1	11.6	187.9	7	2086

SHAWBURY CITY, UNITED KINGDOM

STA NO. 03414 (IN AREA NUMBER 05)

LATITUDE 5247N

LONGITUDE 00240W

ELEVATION(FT) 00248

PARAMETER DESCRIPTION	JAN	FEB	MAR	APR	MAY	JUN	JUL	AUG	SEP	OCT	NOV	DEC	ANN	PQR (YRS)	NO. OBS
ABS MAX TMP (F)	61	60	65	73	77	86	89	87	80	71	67	60	89	11	-14235
MEAN MAX TMP (F)	44	45	50	56	62	67	70	69	65	57	50	46	57	30	-152
MEAN MIN TMP (F)	33	33	36	39	44	49	53	52	49	43	37	36	42	30	-152
ABS MIN TMP (F)	14	19	19	21	29	36	37	35	28	19	22	19	14	11	-14235
MEAN NO DYS TMP = DR GTR 90(F)	0.0	0.0	0.0	0.0	0.0	0.0	0.0	0.0	0.0	0.0	0.0	0.0	0.0	11	-14235
MEAN NO DYS TMP = DR LES 32(F)	8.8	8.5	8.9	4.1	0.9	0.0	0.0	0.0	0.6	2.8	4.6	8.4	47.6	11	-14235
MEAN NO DYS TMP = DR LES 0(F)	0.0	0.0	0.0	0.0	0.0	0.0	0.0	0.0	0.0	0.0	0.0	0.0	0.0	11	-14235
MEAN DEW PT TMP (F)	36	36	40	43	46	53	57	57	54	47	40	37	46	0	-50
MEAN REL HUM (PCT)	83	79	76	74	74	73	74	76	78	80	84	84	78	11	-14235
MEAN PRESS ALT (FT)	249	254	265	234	189	176	188	227	196	247	292	321	237	0	-50
MEAN PRECIP (IN)	2.39	1.70	1.62	1.85	2.10	1.73	2.40	2.50	2.14	2.65	2.47	2.20	25.8	35	-151
MEAN SNOW FALL (IN)					0.0	0.0	0.0	0.0						11	-29
MEAN NO DYS PRCP = DR GTR 0.1 IN	7.2	5.5	5.2	5.7	6.1	5.0	6.4	6.6	5.9	6.8	6.5	6.8	73.7	35	-29
MEAN NO DYS SNFL = DR GTR 1.5 IN					0.0	0.0	0.0	0.0						11	-29
MEAN NO DYS W/DCUR VSBY LES 1/2 MI														0	0
MEAN NO DYS TSTMS														0	0
P FREQ WND SPD = DR GTR 17 KTS														0	0
P FREQ WND SPD = DR GTR 28 KTS														0	0
P FREQ LES 5000 FT A/D LES 5 MI	70.8	72.4	66.1	64.4	64.8	58.2	56.9	61.4	64.7	66.1	77.6	74.6	66.5	11	-14235
P FREQ LES 1500 FT A/D LES 3 MI														0	0
FOR 00-02 LST														0	0
03-05 LST														0	0
06-08 LST	33.1	38.3	41.5	41.5	37.5	34.3	27.8	40.5	49.8	34.3	43.2	43.0	38.7	11	-14235
09-11 LST														0	0
12-14 LST	30.7	33.7	23.5	17.8	17.3	13.0	13.7	12.9	16.6	19.0	40.6	43.3	23.5	11	-14235
15-17 LST														0	0
18-20 LST	42.1	38.7	24.6	18.8	14.5	11.1	9.8	12.3	19.6	31.5	48.6	49.2	26.7	11	-14235
21-23 LST														0	0
P FREQ LES 300 FT A/D LES 1 MI														0	0
FOR 00-02 LST														0	0
03-05 LST														0	0
06-08 LST	14.2	18.8	22.8	16.0	11.8	6.7	2.6	17.4	25.6	16.5	19.2	16.7	15.7	11	-14235
09-11 LST														0	0
12-14 LST	12.2	11.2	4.0	3.4	1.3	1.0	0.3	1.0	1.7	2.3	14.0	17.8	6.0	11	-14235
15-17 LST														0	0
18-20 LST	16.8	14.8	6.1	3.1	1.0	2.0	0.7	1.0	4.5	9.8	17.2	24.9	8.5	11	-14235
21-23 LST														0	0

SHAWBURY CITY, UNITED KINGDOM

MEAN NUMBER OF DAYS

PARAMETER DESCRIPTION		JAN	FEB	MAR	APR	MAY	JUN	JUL	AUG	SEP	OCT	NOV	DEC	ANN	POR (YRS)	NO. OBS
CIG = GTR 1000 FT AND VSBY = GTR 3 MI	00 LST														0	0
	06 LST	23.6	19.2	19.6	19.7	21.2	21.7	25.8	20.2	16.6	22.3	19.9	20.1	249.9	11	-14235
	12 LST	23.5	20.4	25.7	26.4	27.1	27.5	29.3	28.9	26.6	27.4	19.9	19.0	301.7	11	-14235
	18 LST	20.2	18.3	25.2	25.4	28.0	27.8	29.6	28.6	25.0	23.7	17.6	17.3	286.7	11	-14235
CIG = GTR 2000 FT AND VSBY = GTR 3 MI W/SFC WND LES 10 KTS	00 LST														0	0
	06 LST	11.9	9.8	12.6	11.6	14.6	13.9	16.8	15.5	11.3	13.4	11.2	10.1	152.7	11	-14235
	12 LST	9.9	6.8	10.8	10.2	14.0	14.0	14.7	15.7	14.7	11.3	10.4	9.3	141.8	11	-14235
	18 LST	9.4	10.7	15.3	14.1	17.6	16.6	17.6	20.4	18.8	14.4	10.5	9.6	175.0	11	-14235
SFC WND = GTR 17 KTS AND NO PRECIP.	00 LST														0	0
	06 LST	1.9	2.4	1.3	1.4	0.8	0.8	0.6	0.8	0.4	1.1	0.5	1.8	13.8	11	-14235
	12 LST	3.2	4.8	4.6	5.5	2.6	3.1	3.3	3.1	2.3	3.6	1.7	2.3	40.1	11	-14235
	18 LST	2.8	2.1	1.5	2.5	1.9	1.7	2.1	1.3	0.9	1.3	1.2	1.6	20.9	11	-14235
SFC WND 4-10 KTS AND TMP 33-89 DEG F AND NI; PRECIP.	00 LST														0	0
	06 LST	9.3	9.3	10.7	9.2	13.4	12.0	13.6	13.1	11.9	10.2	11.7	9.6	134.0	11	-14235
	12 LST	10.5	8.9	11.4	8.6	12.3	10.8	11.7	11.6	12.3	10.5	12.5	12.2	132.9	11	-14235
	18 LST	9.7	12.8	14.8	12.6	14.7	14.9	13.9	17.6	15.6	12.6	12.0	12.3	163.5	11	-14235
SKY COVER LES 3/10 AND VSBY = GTR 3 MI	00 LST														0	0
	06 LST	4.5	3.3	2.7	2.8	3.6	3.5	2.5	2.8	2.0	2.4	2.2	4.1	36.4	11	-14235
	12 LST	2.5	1.8	3.2	2.9	3.3	4.9	3.4	4.5	3.0	2.7	1.9	2.6	36.7	11	-14235
	18 LST	3.6	3.1	5.1	5.2	6.4	6.3	4.2	6.4	4.5	3.7	3.7	4.7	56.9	11	-14235
CIG = GTR 2500 FT AND VSBY = GTR 3 MI	00 LST														0	0
	06 LST	15.9	12.6	15.0	13.3	15.9	16.0	16.9	14.9	12.0	16.2	12.0	12.9	173.6	11	-14235
	12 LST	16.9	14.9	19.4	19.9	21.2	20.7	20.7	21.8	20.3	19.1	14.1	14.4	223.4	11	-14235
	18 LST	13.7	13.8	19.3	21.2	22.8	23.3	23.7	23.7	21.8	16.0	11.4	12.9	223.6	11	-14235
CIG = GTR 6000 FT AND VSBY = GTR 3 MI	00 LST														0	0
	06 LST	12.0	9.0	10.8	9.7	12.3	12.1	12.0	10.2	8.7	13.1	8.9	9.8	128.6	11	-14235
	12 LST	13.6	11.2	13.8	14.1	15.5	15.2	14.2	15.9	14.9	14.9	10.7	11.6	165.6	11	-14235
	18 LST	11.2	10.4	13.9	16.3	17.7	18.2	18.2	18.1	17.4	12.0	9.0	9.9	172.3	11	-14235
CIG = GTR 10000 FT AND VSBY = GTR 3 MI	00 LST														0	0
	06 LST	12.0	9.0	10.5	9.7	12.0	11.7	11.9	10.0	8.7	13.1	8.9	9.8	127.3	11	-14235
	12 LST	13.6	11.0	13.8	14.0	15.2	15.1	14.1	15.9	14.8	14.9	10.6	11.6	164.6	11	-14235
	18 LST	11.2	10.4	13.9	16.2	17.5	18.0	18.2	18.0	17.0	12.0	9.0	9.9	171.3	11	-14235

TERNHILL, UNITED KINGDOM

STA NO. 03418 (IN AREA NUMBER 05)

LATITUDE 5252N

LONGITUDE 00231W

ELEVATION(FT) 00269

PARAMETER DESCRIPTION	JAN	FEB	MAR	APR	MAY	JUN	JUL	AUG	SEP	OCT	NOV	DEC	ANN	PDR	NO.
														(YRS)	OBS
ABS MAX TMP (F)	61	60	65	73	77	86	89	87	80	71	67	60	89	11	-14235
MEAN MAX TMP (F)	45	45	49	53	60	66	68	69	64	57	50	45	56	11	-14235
MEAN MIN TMP (F)	37	36	36	40	44	50	53	52	48	44	40	37	43	11	-14235
ABS MIN TMP (F)	14	19	19	21	29	36	37	35	28	19	22	19	14	11	-14235
MEAN NO DYS TMP = DR GTR 90(F)	0.0	0.0	0.0	0.0	0.0	0.0	0.0	0.0	0.0	0.0	0.0	0.0	0.0	11	-14235
MEAN NO DYS TMP = DR LES 32(F)	8.8	8.5	8.9	4.1	0.9	0.0	0.0	0.0	0.6	2.8	4.6	8.4	47.6	11	-14235
MEAN NO DYS TMP = DR LES 0(F)	0.0	0.0	0.0	0.0	0.0	0.0	0.0	0.0	0.0	0.0	0.0	0.0	0.0	11	-14235
MEAN DEW PT TMP (F)	37	35	35	38	43	49	52	54	52	45	41	37	43	0	-50
MEAN REL HUM (PCT)	83	79	76	74	74	73	74	76	78	80	84	84	78	11	-14235
MEAN PRESS ALT (FT)	273	277	287	255	210	198	209	248	218	270	314	344	259	0	-50
MEAN PRECIP (IN)	2.91	1.75	1.74	1.89	2.08	1.97	2.45	2.40	2.08	2.97	2.94	2.71	27.9	11	-14235
MEAN SNOW FALL (IN)					0.0	0.0	0.0	0.0						11	-29
MEAN NO DYS PRCP = DR GTR 0.1 IN	8.9	6.1	6.2	6.5	6.7	5.7	8.0	6.1	7.4	9.2	8.6	9.0	88.4	11	-14235
MEAN NO DYS SNFL = DR GTR 1.5 IN					0.0	0.0	0.0	0.0						11	-29
MEAN NO DYS W/DCUR VSBY LES 1/2 MI														0	0
MEAN NO DYS TSTMS														0	0
P FREQ WND SPD = DR GTR 17 KTS														0	0
P FREQ WND SPD = DR GTR 28 KTS														0	0
P FREQ LES 5000 FT A/D LES 5 M'	70.8	72.4	66.1	64.4	64.8	58.2	56.9	61.4	64.7	66.1	77.6	74.6	66.5	11	-14235
P FREQ LES 1500 FT A/U LES 3 MI														0	0
FOR 00-02 LST														0	0
03-05 LST														0	0
06-08 LST	33.1	38.3	41.5	41.5	37.5	34.3	27.8	40.5	49.8	34.3	43.2	43.0	38.7	11	-14235
09-11 LST														0	0
12-14 LST	30.7	33.7	23.5	17.8	17.3	13.0	13.7	12.9	16.6	19.0	40.6	43.3	23.5	11	-14235
15-17 LST														0	0
18-20 LST	42.1	38.7	24.6	18.8	14.5	11.1	9.8	12.3	19.5	31.5	48.6	49.2	26.7	11	-14235
21-23 LST														0	0
P FREQ LES 300 FT A/D LES 1 MI														0	0
FOR 00-02 LST														0	0
03-05 LST														0	0
06-08 LST	14.2	18.8	22.8	16.0	11.8	6.7	2.6	17.4	25.6	16.5	19.2	16.7	15.7	11	-14235
09-11 LST														0	0
12-14 LST	12.2	11.2	4.0	3.4	1.3	1.0	0.3	1.0	1.7	2.3	14.0	19.8	6.0	11	-14235
15-17 LST														0	0
18-20 LST	16.8	14.8	6.1	3.1	1.0	2.0	0.7	1.0	4.5	9.8	17.2	24.9	8.5	11	-14235
21-23 LST														0	0

TERNHILL, UNITED KINGDOM

MEAN NUMBER OF DAYS

PARAMETER DESCRIPTION		JAN	FEB	MAR	APR	MAY	JUN	JUL	AUG	SEP	OCT	NOV	DEC	ANN	PDR (YRS)	NO. DBS
CIG = GTR 1000 FT AND VSBY = GTR 3 MI	00 LST														0	0
	06 LST	23.6	19.2	19.6	19.7	21.2	21.7	25.8	20.2	16.6	22.3	19.9	20.1	249.9	11	-14235
	12 LST	23.5	20.4	25.7	26.4	27.1	27.5	29.3	28.9	26.6	27.4	19.9	19.0	301.7	11	-14235
	18 LST	20.2	18.3	25.2	25.4	28.0	27.8	29.6	28.6	25.0	23.7	17.6	17.3	286.7	11	-14235
CIG = GTR 2000 FT AND VSBY = GTR 3 MI W/SFC WND LES 10 KTS	00 LST														0	0
	06 LST	11.9	9.8	12.6	11.6	14.6	13.9	16.8	15.5	11.3	13.4	11.2	10.1	152.7	11	-14235
	12 LST	9.9	6.8	10.8	10.2	14.0	14.0	14.7	15.7	14.7	11.3	10.4	9.3	141.8	11	-14235
	18 LST	9.4	10.7	15.3	14.1	17.6	16.6	17.6	20.4	18.8	14.4	10.5	9.6	175.0	11	-14235
SFC WND = GTR 17 KTS AND NO PRECIP.	00 LST														0	0
	06 LST	1.9	2.4	1.3	1.4	0.8	0.8	0.6	0.8	0.4	1.1	0.5	1.8	13.8	11	-14235
	12 LST	3.2	4.8	4.6	5.5	2.6	3.1	3.3	3.1	2.3	3.6	1.7	2.3	40.1	11	-14235
	18 LST	2.8	2.1	1.5	2.5	1.9	1.7	2.1	1.3	0.9	1.3	1.2	1.6	20.9	11	-14235
SFC WND 4-10 KTS AND TMP 33-89 DEG F AND NO PRECIP.	00 LST														0	0
	06 LST	9.3	9.3	10.7	9.2	13.4	12.0	13.6	13.1	11.9	10.2	11.7	9.6	134.0	11	-14235
	12 LST	10.3	8.9	11.4	8.6	12.3	10.8	11.3	11.6	12.3	10.5	12.5	12.2	132.9	11	-14235
	18 LST	9.7	12.8	14.8	12.6	14.7	14.9	13.9	17.6	15.6	12.6	12.0	12.3	163.5	11	-14235
SKY COVER LES 3/10 AND VSBY = GTR 3 MI	00 LST														0	0
	06 LST	4.5	3.3	2.7	2.8	3.6	3.5	2.5	2.8	2.0	2.4	2.2	4.1	36.4	11	-14235
	12 LST	2.5	1.8	3.2	2.9	3.3	4.9	3.4	4.5	3.0	2.7	1.9	2.6	36.7	11	-14235
	18 LST	3.6	3.1	5.1	5.2	6.4	6.3	4.2	6.4	4.5	3.7	3.7	4.7	56.9	11	-14235
CIG = GTR 2500 FT AND VSBY = GTR 3 MI	00 LST														0	0
	06 LST	15.9	12.6	15.0	13.3	15.9	16.0	16.9	14.9	12.0	16.2	12.0	12.9	173.6	11	-14235
	12 LST	16.9	14.9	19.4	19.9	21.2	20.7	20.7	21.8	20.3	19.1	14.1	14.4	223.4	11	-14235
	18 LST	13.7	13.8	19.3	21.2	22.8	23.3	23.7	23.7	21.8	16.0	11.4	12.9	223.6	11	-14235
CIG = GTR 6000 FT AND VSBY = GTR 3 MI	00 LST														0	0
	06 LST	12.0	9.0	10.8	9.7	12.3	12.1	12.0	10.2	8.7	13.1	8.9	9.8	128.6	11	-14235
	12 LST	13.6	11.2	13.8	14.1	15.5	15.2	14.2	15.9	14.9	14.9	10.7	11.6	165.6	11	-14235
	18 LST	11.2	10.4	13.9	16.3	17.7	18.2	18.2	18.1	17.4	12.0	9.0	9.9	172.3	11	-14235
CIG = GTR 10000 FT AND VSBY = GTR 3 MI	00 LST														0	0
	06 LST	12.0	9.0	10.5	9.7	12.0	11.7	11.9	10.0	8.7	13.1	8.9	9.8	127.3	11	-14235
	12 LST	13.6	11.0	13.8	14.0	15.2	15.1	14.1	15.9	14.8	14.9	10.6	11.6	164.6	11	-14235
	18 LST	11.2	10.4	13.9	16.2	17.5	18.0	18.2	18.0	17.0	12.0	9.0	9.9	171.3	11	-14235

BRAWDY, UNITED KINGDOM

STA NO. 03603 (IN AREA NUMBER 05)

LATITUDE 5153N

LONGITUDE 00507W

ELEVATION(FT) 00362

PARAMETER DESCRIPTION	JAN	FEB	MAR	APR	MAY	JUN	JUL	AUG	SEP	OCT	NOV	DEC	ANN	PDR	NO.
														(YRS)	QBS
ABS MAX TMP (F)	56	56	64	68	75	80	82	79	73	69	61	58	82	30	-14263
MEAN MAX TMP (F)	47	46	48	51	56	60	63	63	61	57	51	48	54	30	-14263
MEAN MIN TMP (F)	41	40	40	43	47	52	55	56	54	50	45	42	47	30	-14263
ABS MIN TMP (F)	20	23	25	30	32	40	46	44	38	33	30	23	20	30	-14263
MEAN NO DYS TMP = DR GTR 90(F)	0.0	0.0	0.0	0.0	0.0	0.0	0.0	0.0	0.0	0.0	0.0	0.0	0.0	11	-14263
MEAN NO DYS TMP = DR LES 32(F)	1.4	3.1	2.4	0.2	0.0	0.0	0.0	0.0	0.0	0.0	0.0	2.0	9.1	11	-14263
MEAN NO DYS TMP = DR LES 0(F)	0.0	0.0	0.0	0.0	0.0	0.0	0.0	0.0	0.0	0.0	0.0	0.0	0.0	11	-14263
MEAN DEW PT TMP (F)	41	39	40	42	47	52	55	57	53	49	45	42	47	11	-14263
MEAN REL HUM (PCT)	89	89	86	86	85	86	87	87	86	86	87	89	87	15	-14263
MEAN PRESS ALT (FT)	342	350	368	350	301	289	301	338	302	346	392	415	341	0	-50
MEAN PRECIP (IN)	4.50	2.90	2.30	1.80	2.30	1.90	2.90	2.90	3.00	4.00	4.60	4.10	37.2	30	-14263
MEAN SNOW FALL (IN)				0.0	0.0	0.0	0.0	0.0	0.0	0.0	0.0			30	-29
MEAN NO DYS PRCP = DR GTR 0.1 IN	10.2	8.3	6.4	5.6	6.4	5.3	7.3	7.3	7.4	8.6	9.1	9.9	91.8	30	-29
MEAN NO DYS SNFL = DR GTR 1.5 IN				0.0	0.0	0.0	0.0	0.0	0.0	0.0	0.0			30	-29
MEAN NO DYS W/DCUR VSBY LES 1/2 MI	2.2	3.3	2.5	2.6	4.1	5.1	4.7	4.5	2.3	1.2	1.7	1.8	36.0	11	-14263
MEAN NO DYS TSTMS	0.2	0.0	0.0	0.0	0.0	0.5	0.1	0.2	0.2	0.0	0.0	0.0	1.2	11	-14263
P FREQ WND SPD = DR GTR 17 KTS	38.5	33.3	25.0	15.9	9.7	12.8	13.7	9.6	14.0	26.0	27.4	39.1	22.1	11	-14263
P FREQ WND SPD = DR GTR 28 KTS	12.3	8.3	3.2	1.9	0.6	1.7	2.0	1.3	2.8	7.4	7.8	13.2	5.2	11	-14263
P FREQ LES 5000 FT A/D LES 5 MI	54.3	53.7	51.4	46.1	46.9	42.3	40.0	41.7	43.9	50.2	52.9	55.2	48.2	11	-14263
P FREQ LES 1900 FT A/D LES 3 MI															
FOR 00-02 LST	21.6	19.9	16.6	16.4	13.1	15.8	14.0	13.9	16.2	17.7	20.5	22.2	17.3	11	-14263
03-05 LST														0	0
06-08 LST	20.8	23.7	19.0	17.5	20.5	18.6	20.9	23.7	19.5	22.0	19.9	19.9	20.5	11	-14263
09-11 LST														0	0
12-14 LST	22.5	19.8	15.9	13.1	13.9	14.4	14.2	15.8	12.1	16.7	19.8	19.8	16.5	11	-14263
15-17 LST														0	0
18-20 LST	20.3	18.9	15.8	14.9	13.1	13.8	12.7	12.1	12.6	24.9	22.4	21.5	16.9	11	-14263
21-23 LST														0	0
P FREQ LES 300 FT A/D LES 1 MI															
FOR 00-02 LST	3.9	6.3	5.1	5.4	4.7	5.2	4.1	2.6	3.7	1.6	2.3	3.6	4.0	11	-14263
03-05 LST														0	0
06-08 LST	2.3	6.2	4.1	5.2	7.3	8.1	6.2	6.7	3.4	3.0	2.4	3.9	4.9	11	-14263
09-11 LST														0	0
12-14 LST	5.5	4.8	4.0	3.7	5.6	6.5	2.6	5.0	2.4	3.0	3.4	5.7	4.4	11	-14263
15-17 LST														0	0
18-20 LST	1.6	5.1	3.0	2.4	5.4	4.1	3.3	4.2	1.7	2.0	2.0	5.5	3.4	11	-14263
21-23 LST														0	0

BRAWDY, UNITED KINGDOM
MEAN NUMBER OF DAYS

PARAMETER DESCRIPTION		JAN	FEB	MAR	APR	MAY	JUN	JUL	AUG	SEP	OCT	NOV	DEC	ANN	POR (YRS)	NO. OBS
CIG = GTR 1000 FT AND VSBY = GTR 3 MI	00 LST	26.8	24.2	27.9	26.8	28.5	27.2	29.3	28.8	27.2	28.8	26.4	27.6	329.5	11	-14263
	06 LST	27.8	23.8	27.2	26.7	26.8	26.4	27.1	25.7	25.9	27.1	26.8	27.5	318.8	11	-14263
	12 LST	26.2	24.2	27.9	27.4	28.1	26.8	29.1	27.8	28.0	28.1	26.5	26.9	327.0	11	-14263
	18 LST	27.4	24.4	28.3	27.0	28.3	27.1	28.3	28.9	28.0	26.2	25.8	26.8	326.5	11	-14263
CIG = GTR 2000 FT AND VSBY = GTR 3 MI W/SFC WND LES 10 KTS	00 LST	11.0	11.6	14.0	16.0	20.4	18.6	19.0	19.9	16.0	12.1	12.9	9.8	181.3	11	-14263
	06 LST	10.8	11.3	12.4	17.3	17.5	17.5	16.7	18.5	14.5	12.1	12.6	10.5	171.7	11	-14263
	12 LST	11.1	10.4	12.9	16.1	19.8	17.7	18.1	18.4	16.5	12.5	12.7	10.9	177.1	11	-14263
	18 LST	12.1	12.0	14.6	15.9	19.5	18.3	18.0	19.5	17.0	13.0	12.9	11.7	184.5	11	-14263
SFC WND = GTR 17 KTS AND NO PRECIP.	00 LST	7.8	7.0	6.3	3.2	1.7	2.6	2.6	2.5	2.7	6.6	4.8	6.9	54.7	11	-14263
	06 LST	7.9	6.2	5.4	2.7	1.8	2.6	2.5	1.5	2.6	5.8	3.8	8.3	51.1	11	-14263
	12 LST	8.1	7.2	6.1	3.4	2.5	3.4	2.5	1.9	3.9	6.1	4.9	8.1	58.1	11	-14263
	18 LST	7.7	6.5	5.3	2.9	1.9	3.3	4.0	2.1	2.9	5.4	4.5	7.2	53.7	11	-14263
SFC WND 4-10 KTS AND TMP 33-87 DEG F AND NO PRECIP.	00 LST	8.4	9.5	12.4	12.8	15.3	13.2	14.7	14.8	13.3	11.6	11.1	8.1	145.2	11	-14263
	06 LST	8.9	9.1	10.9	14.7	13.5	13.4	12.2	14.3	11.9	11.5	10.4	8.1	138.9	11	-14263
	12 LST	10.0	8.7	12.3	13.3	14.9	13.8	15.8	14.5	13.5	9.6	9.9	9.6	145.9	11	-14263
	18 LST	9.7	9.1	12.2	13.1	14.3	14.0	14.6	13.4	13.3	11.3	10.2	10.0	147.2	11	-14263
SKY COVER LES 3/10 AND VSBY = GTR 3 MI	00 LST	5.2	7.2	9.8	9.3	8.5	7.7	5.5	9.2	7.7	4.4	4.6	4.5	83.6	11	-14263
	06 LST	3.9	3.6	3.6	3.7	4.3	3.8	2.6	2.9	3.4	1.4	2.4	3.1	38.7	11	-14263
	12 LST	1.6	2.1	3.7	4.3	3.7	4.1	2.9	3.9	3.3	1.9	2.0	1.4	34.9	11	-14263
	18 LST	2.1	1.7	4.7	5.3	4.6	6.3	3.3	5.9	4.7	1.9	2.0	3.1	45.6	11	-14263
CIG = GTR 2500 FT AND VSBY = GTR 3 MI	00 LST	18.7	17.9	21.0	20.1	22.0	21.1	20.8	21.9	20.4	18.9	18.7	17.5	239.0	11	-14263
	06 LST	17.5	16.0	20.1	19.3	19.6	20.0	19.5	19.6	19.8	17.9	18.5	18.1	225.9	11	-14263
	12 LST	19.2	18.5	21.2	22.0	23.4	22.2	22.5	23.2	22.0	20.8	19.0	19.1	253.1	11	-14263
	18 LST	19.1	18.5	21.1	22.3	23.7	22.8	23.9	23.8	21.9	17.9	17.6	18.3	250.9	11	-14263
CIG = GTR 6000 FT AND VSBY = GTR 3 MI	00 LST	15.4	14.3	18.2	17.4	18.1	18.3	17.1	18.8	17.4	15.4	15.8	14.0	200.2	11	-14263
	06 LST	14.2	12.6	17.3	15.8	16.5	16.8	16.7	16.8	17.6	14.8	15.6	14.1	188.8	11	-14263
	12 LST	16.1	15.8	18.6	18.7	20.2	20.0	20.1	21.3	18.9	18.3	15.5	15.3	218.8	11	-14263
	18 LST	15.8	15.3	18.6	20.5	20.5	20.3	21.9	21.8	19.8	15.4	14.8	15.3	220.0	11	-14263
CIG = GTR 10000 FT AND VSBY = GTR 3 MI	00 LST	15.4	14.3	18.2	17.4	18.1	18.3	17.1	18.8	17.4	15.4	15.8	14.0	200.2	11	-14263
	06 LST	14.2	12.6	17.3	15.8	16.5	16.8	16.7	16.8	17.6	14.7	15.6	14.1	188.7	11	-14263
	12 LST	16.1	15.8	18.6	18.7	20.2	20.0	20.1	21.2	18.9	18.3	15.5	15.3	218.7	11	-14263
	18 LST	15.8	15.3	18.6	20.5	20.5	20.3	21.9	21.8	19.8	15.4	14.7	15.3	219.9	11	-14263

HARTLAND POINT, UNITED KINGDOM

STA NO. 03703 (IN AREA NUMBER 05)

LATITUDE 5101N

LONGITUDE 00432W

ELEVATION(FT) 00299

PARAMETER DESCRIPTION	JAN	FEB	MAR	APR	MAY	JUN	JUL	AUG	SEP	OCT	NOV	DEC	ANN	PDR (YRS)	NO. OBS
ABS MAX TMP (F)	54	56	59	72	63	77	67	74	74	62	61	55	77	2	484
MEAN MAX TMP (F)	45	45	48	52	56	61	63	64	62	57	51	48	54	22	-152
MEAN MIN TMP (F)	40	38	41	44	48	53	56	57	55	50	45	42	47	22	-152
ABS MIN TMP (F)	33	30	34	38	41	43	49	50	45	41	40	25	25	2	481
MEAN NO DYS TMP = DR GTR 90(F)	0.0	0.0	0.0	0.0	0.0	0.0	0.0	0.0	0.0	0.0	0.0	0.0	0.0	22	-29
MEAN NO DYS TMP = DR LES 32(F)	0.0	2.1	0.0	0.0	0.0	0.0	0.0	0.0	0.0	0.0	0.0	3.3	5.4	2	481
MEAN NO DYS TMP = DR LES 0(F)	0.0	0.0	0.0	0.0	0.0	0.0	0.0	0.0	0.0	0.0	0.0	0.0	0.0	2	481
MEAN DEW PT TMP (F)	40	41	41	44	48	52	54	56	53	50	48	40	47	2	1896
MEAN REL HUM (PCT)	86	88	85	85	87	84	88	87	84	85	86	86	86	2	1912
MEAN PRESS ALT (FT)														0	0
MEAN PRECIP (IN)	4.29	1.94	1.28	1.78	2.42	1.92	3.93	3.32	1.04	4.15	5.41	3.21	34.7	2	483
MEAN SNOW FALL (IN)	0.0	0.0	0.0	0.0	0.0	0.0	0.0	0.0	0.0	0.0	0.0			2	-29
MEAN NO DYS PRCP = DR GTR 0.1 IN	12.6	8.0	6.2	3.1	7.4	6.1	11.0	7.8	4.0	12.2	19.7	9.6	107.7	2	483
MEAN NO DYS SNFL = DR GTR 1.5 IN	0.0	0.0	0.0	0.0	0.0	0.0	0.0	0.0	0.0	0.0	0.0			2	-29
MEAN NO DYS W/OCUR VSBY LES 1/2 MI	2.3	3.1	1.0	1.1	4.5	3.1	3.5	2.6	2.0	1.1	3.1	2.0	29.4	2	478
MEAN NO DYS TSTMS	0.0	0.0	0.0	0.0	0.0	0.0	0.0	2.0	0.0	1.1	0.0	0.0	3.1	2	476
P FREQ WND SPD = DR GTR 17 KTS	59.3	38.9	43.3	25.9	18.3	25.0	31.0	14.2	12.3	46.3	58.6	56.7	35.8	2	1912
P FREQ WND SPD = DR GTR 28 KTS	25.0	4.6	1.7	0.0	3.0	3.4	1.2	1.3	0.0	8.3	9.5	15.0	6.1	2	1912
P FREQ LES 5000 FT A/D LES 5 MI	30.0	50.0	50.9	31.5	33.3	19.4	38.5	29.5	28.2	50.0	63.4	38.4	40.3	2	1644
P FREQ LES 1900 FT A/D LES 3 MI															
FOR 00-02 LST	34.8	22.7	29.6	20.7	26.3	17.9	27.6	18.2	9.1	40.0	37.5	24.1	25.7	2	446
03-05 LST														0	0
06-08 LST	34.8	24.0	33.3	27.6	23.7	12.3	31.5	19.6	20.3	37.0	36.0	13.8	26.2	2	452
09-11 LST														0	0
12-14 LST	29.6	29.6	29.0	20.7	13.2	10.7	26.8	18.6	10.3	37.9	44.8	17.2	24.0	2	468
15-17 LST														0	0
18-20 LST	37.9	36.0	35.5	10.7	16.2	7.4	28.3	20.0	11.1	29.6	57.1	22.2	26.0	2	460
21-23 LST														0	0
P FREQ LES 300 FT A/D LES 1 MI															
FOR 00-02 LST	0.0	0.0	0.0	0.0	0.0	1.8	0.0	0.0	0.0	0.0	0.0	0.0	0.2	2	446
03-05 LST														0	0
06-08 LST	0.0	0.0	0.0	0.0	0.0	0.0	0.0	0.0	1.7	0.0	0.0	0.0	0.1	2	452
09-11 LST														0	0
12-14 LST	0.0	0.0	0.0	0.0	0.0	0.0	0.0	1.7	0.0	0.0	0.0	0.0	0.1	2	468
15-17 LST														0	0
18-20 LST	0.0	0.0	0.0	0.0	0.0	0.0	0.0	0.0	0.0	0.0	0.0	0.0	0.0	2	460
21-23 LST														0	0

HARTLAND POINT, UNITED KINGDOM

MEAN NUMBER OF DAYS

PARAMETER DESCRIPTION		JAN	FEB	MAR	APR	MAY	JUN	JUL	AUG	SEP	OCT	NOV	DEC	ANN	PDR (YRS)	NO. OBS
CIG = GTR 1000 FT AND VSBY = GTR 3 MI	00 LST	28.3	25.4	28.7	26.8	27.6	27.3	27.2	28.7	28.9	22.7	26.2	29.8	327.6	2	444
	06 LST	25.6	26.8	28.9	25.8	26.9	28.4	26.9	27.1	25.8	25.2	27.6	31.0	326.0	2	451
	12 LST	26.4	24.8	25.0	26.8	29.3	28.3	25.4	27.3	28.4	22.4	21.7	29.9	315.7	2	468
	18 LST	26.7	23.5	26.0	27.8	30.1	28.3	25.8	26.8	27.7	25.2	19.2	26.4	313.5	2	460
CIG = GTR 2000 FT AND VSBY = GTR 3 MI W/SFC WND LES 10 KTS	00 LST	2.6	10.1	5.7	14.4	13.4	12.8	11.7	14.6	13.6	5.1	1.2	5.5	110.7	2	444
	06 LST	2.6	5.6	4.1	12.4	13.8	13.6	8.6	17.1	10.8	4.5	1.2	4.2	98.5	2	451
	12 LST	5.7	6.2	5.0	14.4	17.9	13.3	10.5	17.3	12.9	7.4	1.0	2.1	113.7	2	468
	18 LST	2.1	7.8	3.0	15.0	16.7	11.6	10.3	14.9	15.5	6.8	2.1	5.7	111.5	2	460
SFC WND = GTR 17 KTS AND NO PRECIP.	00 LST	16.5	6.2	12.0	4.1	2.9	6.0	6.5	4.0	4.5	13.4	10.0	15.0	101.1	2	494
	06 LST	12.6	10.0	11.3	7.2	3.6	7.1	5.0	4.0	3.5	12.1	15.0	16.5	107.9	2	483
	12 LST	10.0	6.0	9.0	5.1	3.6	6.1	5.5	2.5	2.0	8.5	12.0	12.0	82.3	2	492
	18 LST	16.0	2.0	10.0	4.1	3.6	5.0	7.0	3.5	2.5	11.3	12.4	9.0	86.4	2	494
SFC WND 4-10 KTS AND TMP 33-89 DEG F AND NO PRECIP.	00 LST	3.1	10.3	7.0	12.4	19.9	12.5	16.7	15.0	14.0	8.2	5.0	6.0	130.1	2	493
	06 LST	4.5	6.0	6.2	13.4	16.2	13.2	13.0	18.2	14.2	9.9	4.2	5.1	124.1	2	483
	12 LST	6.0	7.0	5.0	13.4	17.3	11.6	12.7	16.2	12.7	8.5	4.0	3.0	117.4	2	490
	18 LST	4.0	10.0	8.2	12.4	16.2	10.5	13.5	15.5	14.7	8.2	4.1	4.0	121.3	2	493
SKY COVER LES 3/10 AND VSBY = GTR 3 MI	00 LST	2.0	7.2	3.0	11.3	8.8	8.0	4.0	9.5	13.0	3.1	4.0	5.0	78.9	2	494
	06 LST	1.1	5.0	1.0	4.1	3.6	5.0	0.0	3.0	2.0	0.0	1.0	4.1	29.9	2	484
	12 LST	0.0	2.0	1.0	8.2	7.3	4.5	0.5	2.5	3.5	0.0	0.0	2.0	31.5	2	492
	18 LST	1.0	2.0	0.0	5.1	7.5	6.5	2.0	4.0	6.1	2.0	0.0	2.0	38.2	2	494
CIG = GTR 2500 FT AND VSBY = GTR 3 MI	00 LST	10.7	16.5	14.9	20.6	18.4	21.4	18.1	21.9	24.5	14.4	12.5	17.7	211.6	2	444
	06 LST	14.8	15.6	11.3	18.6	19.5	23.6	15.5	22.1	21.2	13.7	9.6	21.3	206.8	2	451
	12 LST	17.2	14.5	20.0	20.6	24.4	25.1	20.4	22.5	22.7	16.0	11.3	22.4	237.1	2	468
	18 LST	11.7	12.3	14.0	24.6	21.7	26.6	19.1	22.2	25.0	18.3	6.4	19.5	221.4	2	460
CIG = GTR 6000 FT AND VSBY = GTR 3 MI	00 LST	10.7	16.5	14.9	19.6	17.5	21.4	18.1	21.9	22.3	14.4	12.5	15.5	205.3	2	444
	06 LST	14.8	14.5	10.3	18.6	19.5	23.1	15.5	22.1	19.6	13.7	9.6	21.3	202.6	2	451
	12 LST	17.2	14.5	20.0	20.6	24.4	25.1	20.4	22.5	20.1	16.0	11.3	22.4	234.5	2	468
	18 LST	11.7	11.2	14.0	24.6	21.7	26.6	19.1	22.2	24.4	18.3	6.4	18.3	218.5	2	460
CIG = GTR 10000 FT AND VSBY = GTR 3 MI	00 LST	10.7	16.5	14.9	19.6	17.5	21.4	18.1	21.9	22.3	14.4	12.5	15.5	205.3	2	444
	06 LST	14.8	14.5	10.3	18.6	19.5	23.1	15.5	22.1	19.6	13.7	9.6	21.3	202.6	2	451
	12 LST	17.2	14.5	20.0	20.6	24.4	25.1	20.4	22.5	20.1	16.0	11.3	22.4	234.5	2	468
	18 LST	11.7	11.2	14.0	24.6	21.7	26.6	19.1	22.2	24.4	18.3	6.4	18.3	218.5	2	460

CHIVENOR, UNITED KINGDOM

STA NO. 03707 (IN AREA NUMBER 05)

LATITUDE 5105N

LONGITUDE 00409W

ELEVATION(FT) 00027

PARAMETER DESCRIPTION	JAN	FEB	MAR	APR	MAY	JUN	JUL	AUG	SEP	OCT	NOV	DEC	ANN	PDR (YRS)	NO. OBS
ABS MAX TMP (F)	54	56	59	72	63	77	67	74	74	62	61	55	77	2	-3703
MEAN MAX TMP (F)	45	45	48	52	56	61	63	64	62	57	51	48	54	22	-3703
MEAN MIN TMP (F)	40	38	41	44	48	53	56	57	55	50	45	42	47	22	-3703
ABS MIN TMP (F)	33	30	34	38	41	43	49	50	45	41	40	25	25	2	-3703
MEAN NO DYS TMP = DR GTR 90(F)	0.0	0.0	0.0	0.0	0.0	0.0	0.0	0.0	0.0	0.0	0.0	0.0	0.0	22	-29
MEAN NO DYS TMP = DR LES 32(F)	0.0	2.1	0.0	0.0	0.0	0.0	0.0	0.0	0.0	0.0	0.0	3.3	5.4	2	-3703
MEAN NO DYS TMP = DR LES 0(F)	0.0	0.0	0.0	0.0	0.0	0.0	0.0	0.0	0.0	0.0	0.0	0.0	0.0	2	-3703
MEAN DEW PT TMP (F)	40	41	41	44	48	52	54	56	53	50	48	40	47	2	-3703
MEAN REL HUM (PCT)	86	88	85	85	87	84	88	87	84	85	86	86	86	2	-3703
MEAN PRESS ALT (FT)	-17	-2	25	2	-37	-54	-47	-14	-45	-5	41	57	-7	0	-50
MEAN PRECIP (IN)	4.29	1.94	1.28	1.78	2.42	1.92	3.93	3.32	1.04	4.15	5.41	3.21	34.7	2	-3703
MEAN SNOW FALL (IN)	0.0	0.0	0.0	0.0	0.0	0.0	0.0	0.0	0.0	0.0	0.0	0.0	0.0	2	-29
MEAN NO DYS PRCP = DR GTR 0.1 IN	12.6	8.0	6.2	3.1	7.4	6.1	11.0	7.8	4.0	12.2	19.7	9.6	107.7	2	-3703
MEAN NO DYS SNFL = DR GTR 1.5 IN	0.0	0.0	0.0	0.0	0.0	0.0	0.0	0.0	0.0	0.0	0.0	0.0	0.0	2	-29
MEAN NO DYS W/DCUR VSBY LES 1/2 MI	2.3	3.1	1.0	1.1	4.5	3.1	3.5	2.6	2.0	1.1	3.1	2.0	29.4	2	-3703
MEAN NO DYS TSTMS	0.0	0.0	0.0	0.0	0.0	0.0	0.0	2.0	0.0	1.1	0.0	0.0	3.1	2	-3703
P FREQ WND SPD = DR GTR 17 KTS	59.3	38.9	43.3	25.9	18.3	25.0	31.0	14.2	12.3	46.3	58.6	56.7	35.8	2	-3703
P FREQ WND SPD = DR GTR 28 KTS	25.0	4.6	1.7	0.0	3.0	3.4	1.2	1.3	0.0	8.3	9.5	15.0	6.1	2	-3703
P FREQ LES 5000 FT A/D LES 5 MI	50.0	50.0	50.9	31.5	33.3	19.4	38.5	29.5	28.2	50.0	63.4	38.4	40.3	2	-3703
P FREQ LES 1500 FT A/D LES 3 MI															
FOR 00-02 LST	34.8	22.7	29.6	20.7	26.3	17.9	27.6	18.2	9.1	40.0	37.5	24.1	23.7	2	-3703
03-05 LST														0	0
06-08 LST	34.8	24.0	33.3	27.6	23.7	12.3	31.5	19.6	20.3	37.0	36.0	13.8	26.2	2	-3703
09-11 LST														0	0
12-14 LST	29.6	29.6	29.0	20.7	13.2	10.7	26.8	18.6	10.3	37.9	44.8	17.2	24.0	2	-3703
15-17 LST														0	0
18-20 LST	37.9	36.0	35.5	10.7	16.2	7.4	28.3	20.0	11.1	29.6	57.1	22.2	26.0	2	-3703
21-23 LST														0	0
P FREQ LES 300 FT A/D LES 1 MI															
FOR 00-02 LST	0.0	0.0	0.0	0.0	0.0	1.8	0.0	0.0	0.0	0.0	0.0	0.0	0.2	2	-3703
03-05 LST														0	0
06-08 LST	0.0	0.0	0.0	0.0	0.0	0.0	0.0	0.0	1.7	0.0	0.0	0.0	0.1	2	-3703
09-11 LST														0	0
12-14 LST	0.0	0.0	0.0	0.0	0.0	0.0	0.0	1.7	0.0	0.0	0.0	0.0	0.1	2	-3703
15-17 LST														0	0
18-20 LST	0.0	0.0	0.0	0.0	0.0	0.0	0.0	0.0	0.0	0.0	0.0	0.0	0.0	2	-3703
21-23 LST														0	0

CHIVENOR, UNITED KINGDOM

MEAN NUMBER OF DAYS

PARAMETER DESCRIPTION		JAN	FEB	MAR	APR	MAY	JUN	JUL	AUG	SEP	OCT	NOV	DEC	ANN	POR (YRS)	NO. OBS
CIG = GTR 1000 FT AND VSBY = GTR 3 MI	00 LST	28.3	25.4	28.7	26.8	27.6	27.3	27.2	28.7	28.9	22.7	26.2	29.8	327.6	2	-3703
	06 LST	25.6	26.8	28.9	25.8	26.9	28.4	26.9	27.1	25.8	25.2	27.6	31.0	326.0	2	-3703
	12 LST	26.4	24.8	25.0	26.8	29.3	28.3	25.4	27.3	28.4	22.4	21.7	29.9	315.7	2	-3703
	18 LST	26.7	23.5	26.0	27.8	30.1	28.3	25.8	24.8	27.7	25.2	19.2	26.4	313.5	2	-3703
CIG = GTR 2000 FT AND VSBY = GTR 3 MI W/SFC WND LES 10 KTS	00 LST	2.6	10.1	5.7	14.4	13.4	12.8	11.7	14.6	13.6	5.1	1.2	5.5	110.7	2	-3703
	06 LST	2.6	5.6	4.1	12.4	13.8	13.6	8.6	17.1	10.8	4.5	1.2	4.2	98.5	2	-3703
	12 LST	5.7	6.2	5.0	14.4	17.9	13.3	10.5	17.3	12.9	7.4	1.0	2.1	113.7	2	-3703
	18 LST	2.1	7.8	3.0	15.0	16.7	11.6	10.3	14.9	15.5	6.8	2.1	5.7	111.5	2	-3703
SFC WND = GTR 17 KTS AND NO PRECIP.	00 LST	16.5	6.2	12.0	4.1	2.9	6.0	6.5	4.0	4.5	13.4	10.0	15.0	101.1	2	-3703
	06 LST	12.6	10.0	11.3	7.2	3.6	7.1	5.0	4.0	3.5	12.1	15.0	16.5	107.9	2	-3703
	12 LST	10.0	6.0	9.0	5.1	3.6	6.1	5.5	2.5	2.0	8.5	12.0	12.0	82.3	2	-3703
	18 LST	16.0	2.0	10.0	4.1	3.6	5.0	7.0	3.5	2.5	11.3	12.4	9.0	86.4	2	-3703
SFC WND 4-10 KTS AND TMP 33-89 DEG F AND NO PRECIP.	00 LST	3.1	10.3	7.0	12.4	19.9	12.5	16.7	15.0	14.0	8.2	5.0	6.0	130.1	2	-3703
	06 LST	4.5	6.0	6.2	13.4	16.2	13.2	13.0	18.2	14.2	9.9	4.2	5.1	124.1	2	-3703
	12 LST	6.0	7.0	5.0	13.4	17.3	11.6	12.7	16.2	12.7	8.5	4.0	3.0	117.4	2	-3703
	18 LST	4.0	10.0	8.2	12.4	16.2	10.5	13.5	15.5	14.7	8.2	4.1	4.0	121.3	2	-3703
SKY COVER LES 3/10 AND VSBY = GTR 3 MI	00 LST	2.0	7.2	3.0	11.3	8.8	8.0	4.0	9.5	13.0	3.1	4.0	5.0	78.9	2	-3703
	06 LST	1.1	5.0	1.0	4.1	3.6	5.0	0.0	3.0	2.0	0.0	1.0	4.1	29.9	2	-3703
	12 LST	0.0	2.0	1.0	8.2	7.3	4.5	0.5	2.5	3.5	0.0	0.0	2.0	31.5	2	-3703
	18 LST	1.0	2.0	0.0	5.1	7.5	6.5	2.0	4.0	6.1	3.0	0.0	2.0	38.2	2	-3703
CIG = GTR 2500 FT AND VSBY = GTR 3 MI	00 LST	10.7	16.5	14.9	20.6	18.4	21.4	18.1	21.9	24.5	14.4	12.5	17.7	211.6	2	-3703
	06 LST	14.8	15.6	11.3	18.6	19.5	23.6	15.5	22.1	21.2	13.7	9.6	21.3	206.8	2	-3703
	12 LST	17.2	14.5	20.0	20.6	24.4	25.1	20.4	22.5	22.7	16.0	11.3	22.4	237.1	2	-3703
	18 LST	11.7	12.3	14.0	24.6	21.7	26.6	19.1	22.2	25.0	18.3	6.4	19.5	221.4	2	-3703
CIG = GTR 6000 FT AND VSBY = GTR 3 MI	00 LST	10.7	16.5	14.9	19.6	17.5	21.4	18.1	21.9	22.3	14.4	12.5	15.5	205.3	2	-3703
	06 LST	14.8	14.5	10.3	18.6	19.5	23.1	15.5	22.1	19.6	13.7	9.6	21.3	202.6	2	-3703
	12 LST	17.2	14.5	20.0	20.6	24.4	25.1	20.4	22.5	20.1	16.0	11.3	22.4	234.5	2	-3703
	18 LST	11.7	11.2	14.0	24.6	21.7	26.6	19.1	22.2	24.4	18.3	6.4	18.3	218.5	2	-3703
CIG = GTR 10000 FT AND VSBY = GTR 3 MI	00 LST	10.7	16.5	14.9	19.6	17.5	21.4	18.1	21.9	22.3	14.4	12.5	15.5	205.3	2	-3703
	06 LST	14.8	14.5	10.3	18.6	19.5	23.1	15.5	22.1	19.6	13.7	9.6	21.3	202.6	2	-3703
	12 LST	17.2	14.5	20.0	20.6	24.4	25.1	20.4	22.5	20.1	16.0	11.3	22.4	234.5	2	-3703
	18 LST	11.7	11.2	14.0	24.6	21.7	26.6	19.1	22.2	24.4	18.3	6.4	18.3	218.5	2	-3703

CARDIFF, UNITED KINGDOM

STA NO. 03715 (IN AREA NUMBER 05)

LATITUDE 5124N

LONGITUDE 00321W

ELEVATION(FT) 00220

PARAMETER DESCRIPTION	JAN	FEB	MAR	APR	MAY	JUN	JUL	AUG	SEP	OCT	NOV	DEC	ANN	PQR (YRS)	NO. OBS
ABS MAX TMP (F)	59	59	70	75	84	87	90	91	83	76	65	59	91	30	-28
MEAN MAX TMP (F)	45	46	50	55	61	66	69	68	64	57	50	46	56	30	-28
MEAN MIN TMP (F)	36	36	37	41	45	51	54	54	51	45	40	37	44	30	-28
ABS MIN TMP (F)	2	12	18	27	31	39	45	41	36	26	23	19	2	30	-28
MEAN NO DYS TMP = OR GTR 90(F)	0.0	0.0	0.0	0.0	0.0	0.0	0.0		0.0	0.0	0.0	0.0		30	-29
MEAN NO DYS TMF = OR LES 32(F)					0.0	0.0	0.0	0.0	0.0					30	-29
MEAN NO DYS TMP = OR LES 0(F)	0.0	0.0	0.0	0.0	0.0	0.0	0.0	0.0	0.0	0.0	0.0	0.0	0.0	30	-29
MEAN DEW PT TMP (F)	38	37	38	41	46	51	55	55	52	47	41	38	45	27	-29
MEAN REL HUM (PCT)	89	86	82	78	78	77	80	82	83	86	87	88	83	20	-28
MEAN PRESS ALT (FT)	183	196	222	195	155	138	145	179	150	193	239	257	188	0	-50
MEAN PRECIP (IN)	3.70	2.90	3.10	2.50	2.50	2.50	3.10	4.20	3.10	4.70	4.10	5.00	41.4	35	-148
MEAN SNOW FALL (IN)					0.0	0.0	0.0	0.0	0.0					30	-29
MEAN NO DYS PRCP = OR GTR 0.1 IN	9.4	8.3	7.1	6.6	6.6	6.6	7.6	8.9	7.5	9.2	8.7	10.6	97.1	35	-29
MEAN NO DYS SNFL = OR GTR 1.5 IN					0.0	0.0	0.0	0.0	0.0					30	-29
MEAN NO DYS W/OCUR VSBY LES 1/2 MI														0	0
MEAN NO DYS TSTMS	0.4	0.1	0.4	0.5	1.0	0.5	2.0	1.0	0.5	0.5	0.2	0.8	7.9	19	-148
P FREQ WND SPD = OR GTR 17 KTS														0	0
P FREQ WND SPD = OR GTR 28 KTS														0	0
P FREQ LES 5000 FT A/D LES 5 MI														0	0
P FREQ LES 1500 FT A/D LES 3 MI														0	0
FDR 00-02 LST														0	0
03-05 LST														0	0
06-08 LST														0	0
09-11 LST														0	0
12-14 LST														0	0
15-17 LST														0	0
18-20 LST														0	0
21-23 LST														0	0
P FREQ LES 300 FT A/D LES 1 MI														0	0
FDR 00-02 LST														0	0
03-05 LST														0	0
06-08 LST														0	0
09-11 LST														0	0
12-14 LST														0	0
15-17 LST														0	0
18-20 LST														0	0
21-23 LST														0	0

CARDIFF, UNITED KINGDOM

MEAN NUMBER OF DAYS

PARAMETER DESCRIPTION	JAN	FEB	MAR	APR	MAY	JUN	JUL	AUG	SEP	OCT	NOV	DEC	ANN	PDR (YRS)	NO. OBS
CIG = GTR 1000 FT AND VSBY = GTR 3 MI	00 LST													0	0
	06 LST													0	0
	12 LST													0	0
	18 LST													0	0
CIG =GTR 2000 FT AND VSBY =GTR 3 MI W/SFC WND LES 10 KTS	00 LST													0	0
	06 LST													0	0
	12 LST													0	0
	18 LST													0	0
SFC WND = GTR 17 KTS AND NO PRECIP.	00 LST													0	0
	06 LST													0	0
	12 LST													0	0
	18 LST													0	0
SFC WND 4-10 KTS AND TMP 33-89 DEG F AND NO PRECIP.	00 LST													0	0
	06 LST													0	0
	12 LST													0	0
	18 LST													0	0
SKY COVER LES 3/10 AND VSBY = GTR 3 MI	00 LST													0	0
	06 LST													0	0
	12 LST													0	0
	18 LST													0	0
CIG = GTR 2500 FT AND VSBY = GTR 3 MI	00 LST													0	0
	06 LST													0	0
	12 LST													0	0
	18 LST													0	0
CIG = GTR 6000 FT AND VSBY = GTR 3 MI	00 LST													0	0
	06 LST													0	0
	12 LST													0	0
	18 LST													0	0
CIG = GTR 10000 FT AND VSBY = GTR 3 MI	00 LST													0	0
	06 LST													0	0
	12 LST													0	0
	18 LST													0	0

DATA NOT AVAILABLE

ST MAWGAN, UNITED KINGDOM

STA NO. 03817 (IN AREA NUMBER 05)

LATITUDE 5026N

LONGITUDE 00459W

ELEVATION(FT) 00389

PARAMETER DESCRIPTION	JAN	FEB	MAR	APR	MAY	JUN	JUL	AUG	SEP	OCT	NOV	DEC	ANN	PDR (YRS)	NO. OBS
ABS MAX TMP (F)	56	57	65	69	77	79	85	83	82	73	63	58	85	33	-148
MEAN MAX TMP (F)	47	47	50	54	58	63	65	66	64	58	53	49	56	30	-152
MEAN MIN TMP (F)	39	38	40	43	47	52	55	56	53	49	44	41	46	30	-152
ABS MIN TMP (F)	22	19	23	28	34	37	43	41	35	29	25	24	19	33	-148
MEAN NO DYS TMP = OR GTR 90(F)	0.0	0.0	0.0	0.0	0.0	0.0	0.0	0.0	0.0	0.0	0.0	0.0	0.0	30	-29
MEAN NO DYS TMP = OR LES 32(F)	0.0	2.1	0.0	0.0	0.0	0.0	0.0	0.0	0.0	0.0	0.0	3.3	5.4	?	-3703
MEAN NO DYS TMP = OR LES 0(F)	0.0	0.0	0.0	0.0	0.0	0.0	0.0	0.0	0.0	0.0	0.0	0.0	0.0	33	-29
MEAN DEW PT TMP (F)	40	38	39	42	42	52	56	55	54	49	43	41	46	0	-50
MEAN REL HUM (PCT)	86	86	84	81	82	81	83	83	83	84	86	87	84	15	-148
MEAN PRESS ALT (FT)	328	346	381	361	323	305	310	340	309	345	393	403	345	0	-50
MEAN PRECIP (IN)	3.80	2.68	2.31	1.94	2.18	1.78	2.65	2.68	2.64	3.76	3.94	3.82	34.2	35	-151
MEAN SNOW FALL (IN)					0.0	0.0	0.0	0.0	0.0	0.0				33	-29
MEAN NO DYS PRCP = OR GTR 0.1 IN	9.6	7.8	6.4	5.9	6.2	5.1	6.9	6.9	6.8	8.4	8.6	9.6	88.2	35	-29
MEAN NO DYS SNFL = OR GTR 1.5 IN					0.0	0.0	0.0	0.0	0.0	0.0				33	-29
MEAN NO DYS W/OCUR VSBY LES 1/2 MI	2.3	3.1	1.0	1.1	4.5	3.1	3.5	2.6	2.0	1.1	3.1	2.0	29.4	2	-3703
MEAN NO DYS TSTMS	0.4	0.1	0.4	0.5	1.0	0.5	2.0	1.0	0.5	0.5	0.2	0.8	7.9	19	-148
P FREQ WND SPD = OR GTR 17 KTS	59.3	38.9	43.3	25.9	18.3	25.0	31.0	14.2	12.3	46.3	58.6	56.7	35.8	?	-3703
P FREQ WND SPD = OR GTR 28 KTS	25.0	4.6	1.7	0.0	3.0	3.4	1.2	1.3	0.0	8.3	9.5	15.0	6.1	?	-3703
P FREQ LES 5000 FT A/D LES 5 MI	50.0	50.0	50.9	31.5	33.3	19.4	38.5	29.5	28.2	50.0	63.4	38.4	40.3	2	-3703
P FREQ LES 1500 FT A/D LES 3 MI															
FDR 00-02 LST	34.8	22.7	29.6	20.7	26.3	17.9	27.6	18.2	9.1	40.0	37.5	24.1	25.7	2	-3703
03-05 LST														0	0
06-08 LST	34.8	24.0	33.3	27.6	23.7	12.3	31.5	19.6	20.3	37.0	36.0	13.8	26.2	2	-3703
09-11 LST														0	0
12-14 LST	29.6	29.6	29.0	20.7	13.2	10.7	26.8	18.6	10.3	37.9	44.8	17.2	24.0	2	-3703
15-17 LST														0	0
18-20 LST	37.9	36.0	35.5	10.7	16.2	7.4	28.3	20.0	11.1	29.6	57.1	22.2	26.0	2	-3703
21-23 LST														0	0
P FREQ LES 900 FT A/D LES 1 MI															
FDR 00-02 LST	0.0	0.0	0.0	0.0	0.0	1.8	0.0	0.0	0.0	0.0	0.0	0.0	0.2	2	-3703
03-05 LST														0	0
06-08 LST	0.0	0.0	1.0	0.0	0.0	0.0	0.0	0.0	1.7	0.0	0.0	0.0	0.1	2	-3703
09-11 LST														0	0
12-14 LST	0.0	0.0	0.0	0.0	0.0	0.0	0.0	1.7	0.0	0.0	0.0	0.0	0.1	2	-3703
15-17 LST														0	0
18-20 LST	0.0	0.0	0.0	0.0	0.0	0.0	0.0	0.0	0.0	0.0	0.0	0.0	0.0	2	-3703
21-23 LST														0	0

ST MAWGAN, UNITED KINGDOM

MEAN NUMBER OF DAYS

PARAMETER DESCRIPTION		JAN	FEB	MAR	APR	MAY	JUN	JUL	AUG	SEP	OCT	NOV	DEC	ANN	PDR (YRS)	NO. OBS
CIG = GTR 1000 FT AND VSBY = GTR 3 MI	00 LST	28.3	25.4	28.7	26.8	27.6	27.3	27.2	28.7	28.9	22.7	26.2	29.8	327.6	2	-3703
	06 LST	25.6	26.8	28.9	25.8	26.9	28.4	26.9	27.1	25.8	25.2	27.6	31.0	326.0	2	-3703
	12 LST	26.4	24.8	25.0	26.8	29.3	28.3	25.4	27.3	28.4	22.4	21.7	29.9	315.7	2	-3703
	18 LST	26.7	23.5	26.0	27.8	30.1	28.3	25.8	26.8	27.7	25.2	19.2	26.4	313.5	2	-3703
CIG = GTR 2000 FT AND VSBY = GTR 3 MI W/SFC WND LES 10 KTS	00 LST	2.6	10.1	5.7	14.4	13.4	12.8	11.7	14.6	13.6	5.1	1.2	5.5	110.7	?	-3703
	06 LST	2.6	5.6	4.1	12.4	13.8	13.6	8.6	17.1	10.8	4.5	1.2	4.2	98.5	2	-3703
	12 LST	5.7	6.2	5.0	14.4	17.9	13.3	10.5	17.3	12.9	7.4	1.0	2.1	113.7	2	-3703
	18 LST	2.1	7.8	3.0	15.0	16.7	11.6	10.3	14.9	13.5	6.8	2.1	5.7	111.5	2	-3703
SFC WND = GTR 17 KTS AND NO PRECIP.	00 LST	16.5	6.2	12.0	4.1	2.9	6.0	6.5	4.0	4.5	13.4	10.0	15.0	101.1	2	-3703
	06 LST	12.6	10.0	11.3	7.2	3.6	7.1	5.0	4.0	3.5	12.1	15.0	16.5	107.9	2	-3703
	12 LST	10.0	6.0	9.0	5.1	3.6	6.1	5.5	2.5	2.0	8.5	12.0	12.0	82.3	2	-3703
	18 LST	16.0	2.0	10.0	4.1	3.6	5.0	7.0	3.5	2.5	11.3	12.4	9.0	86.4	2	-3703
SFC WND 4-10 KTS AND TMP 33-89 DEG F AND NO PRECIP.	00 LST	3.1	10.3	7.0	12.4	19.9	12.5	16.7	15.0	14.0	8.2	5.0	6.0	130.1	2	-3703
	06 LST	4.5	6.0	6.2	13.4	16.2	13.2	13.0	18.2	14.2	9.9	4.2	5.1	124.1	2	-3703
	12 LST	6.0	7.0	5.0	13.4	17.3	11.6	12.7	16.2	12.7	8.5	4.0	3.0	117.4	2	-3703
	18 LST	4.0	10.0	8.2	12.4	16.2	10.5	13.5	15.5	14.7	8.2	4.1	4.0	121.3	2	-3703
SKY COVER LES 3/10 AND VSBY = GTR 3 MI	00 LST	2.0	7.2	3.0	11.3	8.8	8.0	4.0	9.5	13.0	3.1	4.0	5.0	78.9	2	-3703
	06 LST	1.1	5.0	1.0	4.1	3.6	5.0	0.0	3.0	2.0	0.0	1.0	4.1	29.9	2	-3703
	12 LST	0.0	2.0	1.0	8.2	7.3	4.5	0.5	2.5	3.5	0.0	0.0	2.0	31.5	2	-3703
	18 LST	1.0	2.0	0.0	5.1	7.5	6.5	2.0	4.0	6.1	2.0	0.0	2.0	38.2	2	-3703
CIG = GTR 2500 FT AND VSBY = GTR 3 MI	00 LST	10.7	16.5	14.9	20.6	18.4	21.4	18.1	21.9	24.5	14.4	12.5	17.7	211.6	2	-3703
	06 LST	14.8	15.6	11.3	18.6	19.5	23.6	15.5	22.1	21.2	13.7	9.6	21.3	206.8	2	-3703
	12 LST	17.2	14.5	20.0	20.4	24.4	25.1	20.4	22.5	22.7	16.0	11.3	22.4	237.1	2	-3703
	18 LST	11.7	12.3	14.0	24.6	21.7	26.6	19.1	22.2	25.0	18.3	6.4	19.5	221.4	2	-3703
CIG = GTR 6000 FT AND VSBY = GTR 3 MI	00 LST	10.7	16.5	14.9	19.6	17.5	21.4	18.1	21.9	22.3	14.4	12.5	15.5	205.3	2	-3703
	06 LST	14.8	14.5	10.3	18.6	19.5	23.1	15.5	22.1	19.6	13.7	9.6	21.3	202.6	2	-3703
	12 LST	17.2	14.5	20.0	20.6	24.4	25.1	20.4	22.5	20.1	16.0	11.3	22.4	234.5	2	-3703
	18 LST	11.7	11.2	14.0	24.6	21.7	26.6	19.1	22.2	24.4	18.3	6.4	18.3	218.5	2	-3703
CIG = GTR 10000 FT AND VSBY = GTR 3 MI	00 LST	10.7	16.5	14.9	19.6	17.5	21.4	18.1	21.9	22.3	14.4	12.5	15.5	205.3	2	-3703
	06 LST	14.8	14.5	10.3	18.6	19.5	23.1	15.5	22.1	19.6	13.7	9.6	21.3	202.6	2	-3703
	12 LST	17.2	14.5	20.0	20.6	24.4	25.1	20.4	22.5	20.1	16.0	11.3	22.4	234.5	2	-3703
	18 LST	11.7	11.2	14.0	24.6	21.7	26.6	19.1	22.2	24.4	18.3	6.4	18.3	218.5	2	-3703

CHESTER, UNITED KINGDOM

STA NO. 14235/ (IN AREA NUMBER 05)

LATITUDE 5313N

LONGITUDE 00300W

ELEVATION(FT) 00368

PARAMETER DESCRIPTION	JAN	FEB	MAR	APR	MAY	JUN	JUL	AUG	SEP	OCT	NOV	DEC	ANN	PDR (YRS)	NO. OBS
ABS MAX TMP (F)	61	60	65	73	77	86	89	87	80	71	67	60	89	11	3628
MEAN MAX TMP (F)	45	45	49	53	60	66	68	69	64	57	50	45	56	11	3628
MEAN MIN TMP (F)	37	36	36	40	44	50	53	52	48	44	40	37	43	11	3633
ABS MIN TMP (F)	14	19	19	21	29	36	37	37	28	19	22	19	14	11	3633
MEAN NO DYS TMP = DR GTR 90(F)	0.0	0.0	0.0	0.0	0.0	0.0	0.0	0.0	0.0	0.0	0.0	0.0	0.0	11	3628
MEAN NO DYS TMP = DR LES 32(F)	8.8	8.5	8.9	4.1	0.9	0.0	0.0	0.0	0.6	2.8	4.6	8.4	47.6	11	3633
MEAN NO DYS TMP = DR LES 0(F)	0.0	0.0	0.0	0.0	0.0	0.0	0.0	0.0	0.0	0.0	0.0	0.0	0.0	11	3633
MEAN DEW PT TMP (F)	36	34	35	38	43	48	51	52	49	44	40	36	42	11	-29
MEAN REL HUM (PCT)	83	79	76	74	74	73	74	76	78	80	84	84	78	11	-35
MEAN PRESS ALT (FT)														0	0
MEAN PRECIP (IN)	2.91	1.75	1.74	1.89	2.08	1.97	2.45	2.40	2.08	2.97	2.94	2.71	27.9	11	3632
MEAN SNOW FALL (IN)					0.0	0.0	0.0	0.0						11	-29
MEAN NO DYS PRCP = DR GTR 0.1 IN	8.9	6.1	6.2	6.5	6.7	5.7	8.0	6.1	7.4	9.2	8.6	9.0	88.4	11	3632
MEAN NO DYS SNFL = DR GTR 1.5 IN					0.0	0.0	0.0	0.0						11	-29
MEAN NO DYS W/DCUR VSBY LES 1/2 MI														0	0
MEAN NO DYS TSTMS														0	0
P FREQ WND SPD = DR GTR 17 KTS														0	0
P FREQ WND SPD = DR GTR 28 KTS														0	0
P FREQ LES 5000 FT A/D LES 5 MI	70.8	72.4	66.1	64.4	64.8	58.2	56.9	61.4	64.7	66.1	77.0	74.6	66.5	11	10266
P FREQ LES 1500 FT A/D LES 3 MI														0	0
FOR 00-02 LST														0	0
03-05 LST														0	0
06-08 LST	33.1	38.3	41.5	41.5	37.5	34.3	27.8	40.5	49.8	34.3	43.2	43.0	38.7	11	3528
09-11 LST														0	0
12-14 LST	30.7	33.7	23.5	17.8	17.3	13.0	13.7	12.9	16.6	19.0	40.6	43.3	23.5	11	3565
15-17 LST														0	0
18-20 LST	42.1	38.7	24.6	18.8	14.5	11.1	9.8	12.3	19.6	31.5	48.6	49.2	26.7	11	3561
21-23 LST														0	0
P FREQ LES 300 FT A/D LES 1 MI														0	0
FOR 00-02 LST														0	0
03-05 LST														0	0
06-08 LST	14.2	18.8	22.8	16.0	11.8	6.7	2.6	17.4	25.6	16.5	19.2	16.7	15.7	11	3528
09-11 LST														0	0
12-14 LST	12.2	11.2	4.0	3.4	1.3	1.0	0.3	1.0	1.7	2.3	14.0	19.8	6.0	11	3565
15-17 LST														0	0
18-20 LST	16.8	14.8	6.1	3.1	1.0	2.0	0.7	1.0	4.5	9.8	17.2	24.9	8.5	11	3561
21-23 LST														0	0

CHESTER, UNITED KINGDOM

MEAN NUMBER OF DAYS

PARAMETER DESCRIPTION		JAN	FEB	MAR	APR	MAY	JUN	JUL	AUG	SEP	OCT	NOV	DEC	ANN	POR (YRS)	NO. OBS
CIG = GTR 1000 FT AND VSBY = GTR 3 MI	00 LST														0	0
	06 LST	23.6	19.2	19.6	19.7	21.2	21.7	25.8	20.2	16.6	22.3	19.9	20.1	249.9	11	3528
	12 LST	23.5	20.4	25.7	26.4	27.1	27.5	29.3	28.9	26.6	27.4	19.9	19.0	301.7	11	3565
CIG = GTR 2000 FT AND VSBY = GTR 3 MI W/SFC WND LES 10 KTS	00 LST														0	0
	06 LST	11.9	9.8	12.6	11.6	14.6	13.9	16.8	15.5	11.3	13.4	11.2	10.1	152.7	11	3528
	12 LST	9.9	6.8	10.8	10.2	14.0	14.0	14.7	15.7	14.7	11.3	10.4	9.3	141.8	11	3563
SFC WND = GTR 17 KTS AND NO PRECIP.	00 LST														0	0
	06 LST	1.9	2.4	1.3	1.4	0.8	0.8	0.6	0.8	0.4	1.1	0.5	1.8	13.8	11	3631
	12 LST	3.2	4.8	4.6	5.5	2.6	3.1	3.3	3.1	2.3	3.6	1.7	2.3	40.1	11	3629
SFC WND 4-16 KTS AND TMP 33-89 DEG F AND NO PRECIP.	00 LST														0	0
	06 LST	9.3	9.3	10.7	9.2	13.4	12.0	13.6	13.1	11.9	10.2	11.7	9.6	134.0	11	3629
	12 LST	10.5	8.9	11.4	8.6	12.3	10.8	11.3	11.6	12.3	10.5	12.5	12.2	132.9	11	3624
SKY COVER LES 3/10 AND VSBY = GTR 3 MI	00 LST														0	0
	06 LST	4.5	3.3	2.7	2.8	3.6	3.5	2.5	2.8	2.0	2.4	2.2	4.1	36.4	11	3635
	12 LST	2.5	1.8	3.2	2.9	3.3	4.9	3.4	4.5	3.0	2.7	1.9	2.6	36.7	11	3635
CIG = GTR 2500 FT AND VSBY = GTR 3 MI	00 LST														0	0
	06 LST	15.9	12.6	15.0	13.3	15.9	16.0	16.9	14.9	12.0	16.2	12.0	12.9	173.6	11	3528
	12 LST	16.9	14.9	19.4	19.9	21.2	20.7	20.7	21.8	20.3	19.1	14.1	14.4	223.4	11	3565
CIG = GTR 6000 FT AND VSBY = GTR 3 MI	00 LST														0	0
	06 LST	12.0	9.0	10.8	9.7	12.3	12.1	12.0	10.2	8.7	13.1	8.9	9.8	128.6	11	3528
	12 LST	13.6	11.2	13.8	14.1	15.5	15.2	14.2	15.9	14.9	14.9	10.7	11.6	165.6	11	3565
CIG = GTR 10000 FT AND VSBY = GTR 3 MI	00 LST														0	0
	06 LST	12.0	9.0	10.5	9.7	12.0	11.7	11.9	10.0	8.7	13.1	8.9	9.8	127.3	11	3528
	12 LST	13.6	11.0	13.8	14.0	15.2	15.1	14.1	15.9	14.8	14.9	10.6	11.6	164.6	11	3565
	18 LST	11.2	10.4	13.9	16.2	17.5	18.0	18.2	18.0	17.0	12.0	9.0	9.9	171.3	11	3561

HAWARDEN, UNITED KINGDOM

STA NO. 14247/ (IN AREA NUMBER 05)

LATITUDE 5310N

LONGITUDE 00258W

ELEVATION(FT) 00035

PARAMETER DESCRIPTION	JAN	FEB	MAR	APR	MAY	JUN	JUL	AUG	SEP	OCT	NOV	DEC	ANN	PDR (YRS)	NO. OBS
ABS MAX TMP (F)	57	59	68	73	79	87	87	85	79	73	64	58	87	30	-3323
MEAN MAX TMP (F)	45	46	50	56	62	67	69	69	65	58	51	47	57	30	-152
MEAN MIN TMP (F)	34	34	36	40	44	50	54	53	50	44	40	36	43	30	-152
ABS MIN TMP (F)	15	15	20	27	32	40	47	41	39	29	26	23	15	30	-3323
MEAN NO DYS TMP = DR GTR 90(F)	0.0	0.0	0.0	0.0	0.0	0.0	0.0	0.0	0.0	0.0	0.0	0.0	0.0	7	-3323
MEAN NO DYS TMP = DR LES 32(F)	5.7	4.3	5.4	0.2	0.0	0.0	0.0	0.0	0.0	0.5	1.5	3.7	21.3	7	-3323
MEAN NO DYS TMP = DR LES 0(F)	0.0	0.0	0.0	0.0	0.0	0.0	0.0	0.0	0.0	0.0	0.0	0.0	0.0	7	-3323
MEAN DEW PT TMP (F)	37	37	38	38	42	49	52	54	52	46	39	37	44	0	-50
MEAN REL HUM (PCT)	85	81	77	75	74	75	76	78	78	81	84	86	79	13	-3323
MEAN PRESS ALT (FT)	48	50	56	26	-21	-32	-18	22	-10	42	86	119	31	0	-50
MEAN PRECIP (IN)	1.81	1.42	1.61	1.30	1.81	1.97	2.24	2.87	1.85	2.91	2.24	2.28	24.3	35	-122
MEAN SNOW FALL (IN)					0.0	0.0	0.0	0.0	0.0	0.0				30	-29
MEAN NO DYS PRCP = DR GTR 0.1 IN	5.8	4.7	5.2	4.4	5.6	5.5	6.1	7.2	5.4	7.2	6.1	7.0	70.2	35	-29
MEAN NO DYS SNFL = DR GTR 1.5 IN					0.0	0.0	0.0	0.0	0.0	0.0				30	-29
MEAN NO DYS W/DCUR VSBY LES 1/2 MI														0	0
MEAN NO DYS TSTMS														0	0
P FREQ WND SPD = DR GTR 17 KTS														0	0
P FREQ WND SPD = DR GTR 28 KTS														0	0
P FREQ LES 5000 FT A/D LES 5 MI	63.2	65.4	57.9	48.2	54.3	48.7	46.2	46.2	60.8	56.8	69.8	67.6	57.1	7	-3323
P FREQ LES 1500 FT A/D LES 3 MI															
FDR 00-02 LST														0	0
03-05 LST														0	0
06-08 LST	23.8	34.7	37.6	25.7	28.6	19.8	20.0	34.2	45.6	28.5	36.1	28.6	30.3	7	-3323
09-11 LST														0	0
12-14 LST	32.3	32.1	22.8	15.6	18.4	10.2	7.8	13.5	23.3	24.2	41.3	40.4	23.5	7	-3323
15-17 LST														0	0
18-20 LST	31.5	41.8	32.6	16.1	15.6	8.9	9.7	9.7	24.8	30.1	38.3	33.2	24.4	7	-3323
21-23 LST														0	0
P FREQ LES 300 FT A/D LES 1 MI															
FDR 00-02 LST														0	0
03-05 LST														0	0
06-08 LST	10.3	16.2	19.9	10.6	9.7	5.6	1.9	11.6	19.5	6.5	18.3	13.0	11.9	7	-3323
09-11 LST														0	0
12-14 LST	14.5	14.9	4.3	4.4	3.2	1.7	0.0	0.6	4.0	2.7	16.2	19.7	7.2	7	-3323
15-17 LST														0	0
18-20 LST	11.4	17.6	14.7	3.3	2.7	1.1	0.0	1.9	8.7	6.5	16.7	17.4	8.5	7	-3323
21-23 LST														0	0

HAWARDEN, UNITED KINGDOM
MEAN NUMBER OF DAYS

PARAMETER DESCRIPTION		JAN	FEB	MAR	APR	MAY	JUN	JUL	AUG	SEP	OCT	NOV	DEC	ANN	PDR (YRS)	NO. OBS
CIG = GTR 1000 FT AND VSBY = GTR 3 MI	00 LST														0	0
	06 LST	27.3	20.7	21.7	24.9	24.4	25.2	27.8	22.2	18.9	25.8	22.5	25.4	286.8	7	-3323
	12 LST	24.8	20.8	25.9	27.0	27.3	28.1	30.5	28.4	26.0	26.6	20.7	21.1	307.2	7	-3323
	18 LST	25.7	18.6	22.9	27.8	28.1	28.8	29.3	28.8	24.7	25.8	21.6	23.5	305.6	7	-3323
CIG = GTR 2000 FT AND VSBY = GTR 3 MI W/SFC WND LES 10 KTS	00 LST														0	0
	06 LST	7.8	8.2	9.4	10.0	13.2	16.8	14.2	12.6	10.2	9.0	8.6	7.3	127.3	7	-3323
	12 LST	7.6	7.3	8.4	9.1	12.9	15.9	15.5	11.6	11.0	7.3	7.5	6.0	120.1	7	-3323
	18 LST	7.7	5.6	10.2	11.6	14.9	16.0	14.6	16.8	13.0	8.8	8.8	7.5	135.5	7	-3323
SFC WND = GTR 17 KTS AND NO PRECIP.	00 LST														0	0
	06 LST	5.5	4.1	3.4	3.1	2.0	1.8	1.8	2.0	1.2	4.3	2.6	4.0	35.8	7	-3323
	12 LST	6.1	6.2	6.2	6.6	3.6	3.3	5.4	4.6	3.4	6.4	2.8	5.8	60.4	7	-3323
	18 LST	5.2	4.6	4.5	4.0	2.1	2.3	4.8	3.6	3.4	3.6	2.8	4.5	45.4	7	-3323
SFC WND 4-10 KTS AND TMP 33-89 DEG F AND NO PRECIP.	00 LST														0	0
	06 LST	7.5	10.8	12.7	10.1	12.5	14.6	13.0	12.8	15.6	12.0	12.9	9.8	144.3	7	-3323
	12 LST	10.1	10.7	10.7	9.5	13.4	14.7	13.4	12.4	11.0	8.7	9.5	8.9	133.0	7	-3323
	18 LST	10.4	10.3	10.9	9.3	12.2	13.2	10.2	11.4	13.6	10.8	13.3	10.3	135.9	7	-3323
SKY COVER LES 3/10 AND VSBY = GTR 3 MI	00 LST														0	0
	06 LST	7.2	4.1	4.5	4.1	4.3	6.6	4.6	3.8	4.2	4.5	3.3	6.2	57.4	7	-3323
	12 LST	4.6	3.9	5.8	5.8	5.1	6.7	6.4	6.8	4.8	3.5	3.3	4.1	60.8	7	-3323
	18 LST	6.7	2.5	5.5	4.3	7.8	7.0	7.6	6.2	6.6	4.1	2.5	5.1	65.9	7	-3323
CIG = GTR 2500 FT AND VSBY = GTR 3 MI	00 LST														0	0
	06 LST	16.2	12.7	15.2	16.9	17.4	19.6	18.8	16.6	12.2	15.5	13.8	14.0	188.9	7	-3323
	12 LST	15.0	14.3	19.8	21.0	19.4	21.6	23.3	21.4	17.6	18.0	12.2	13.7	217.3	7	-3323
	18 LST	13.8	11.7	17.3	21.1	22.1	23.1	23.9	25.2	19.1	15.6	11.5	14.6	219.0	7	-3323
CIG = GTR 6000 FT AND VSBY = GTR 3 MI	00 LST														0	0
	06 LST	13.4	10.2	13.1	14.0	14.5	16.0	14.2	14.0	10.6	13.1	11.6	10.5	155.2	7	-3323
	12 LST	13.3	11.8	17.8	17.8	15.4	17.2	17.9	18.0	14.6	15.1	10.2	11.8	180.9	7	-3323
	18 LST	11.2	9.8	15.8	18.5	19.6	20.1	19.9	22.4	17.3	13.6	8.1	11.6	187.9	7	-3323
CIG = GTR 10000 FT AND VSBY = GTR 3 MI	00 LST														0	0
	06 LST	13.4	10.2	13.1	14.0	14.5	16.0	14.2	14.0	10.6	13.1	11.6	10.5	155.2	7	-3323
	12 LST	13.3	11.8	17.8	17.8	15.4	17.2	17.9	18.0	14.6	15.1	10.2	11.8	180.9	7	-3323
	18 LST	11.2	9.8	15.8	18.5	19.6	20.1	19.9	22.4	17.3	13.6	8.1	11.6	187.9	7	-3323

HOLYHEAD, UNITED KINGDOM

STA NO. 14251/ (IN AREA NUMBER 05)

LATITUDE 5319N

LONGITUDE 00437W

ELEVATION(FT) 00026

PARAMETER DESCRIPTION	JAN	FEB	MAR	APR	MAY	JUN	JUL	AUG	SEP	OCT	NOV	DEC	ANN	PDR (YRS)	NO. OBS
ABS MAX TMP (F)	55	59	67	75	76	83	85	86	78	76	62	57	86	57	-648
MEAN MAX TMP (F)	46	46	49	52	57	61	64	64	62	57	51	47	55	30	-28
MEAN MIN TMP (F)	40	39	40	43	46	51	54	55	53	49	44	42	46	30	-28
ABS MIN TMP (F)	20	17	26	26	35	40	43	45	40	32	29	26	17	57	-648
MEAN NO DYS TMP = DR GTR 90(F)	0.0	0.0	0.0	0.0	0.0	0.0	0.0	0.0	0.0	0.0	0.0	0.0	0.0	11	3619
MEAN NO DYS TMP = DR LES 32(F)	0.9	1.2	1.3	0.0	0.0	0.0	0.0	0.0	0.0	0.0	0.1	0.9	4.4	11	3615
MEAN NO DYS TMP = DR LES 0(F)	0.0	0.0	0.0	0.0	0.0	0.0	0.0	0.0	0.0	0.0	0.0	0.0	0.0	11	3615
MEAN DEW PT TMP (F)	40	38	39	42	46	51	54	55	52	47	43	41	46	11	14288
MEAN REL HUM (PCT)	87	84	82	82	83	83	86	85	84	83	84	86	84	15	-147
MEAN PRESS ALT (FT)														0	0
MEAN PRESS ALT (FT)														35	-148
MEAN PRECIP (IN)	2.90	2.40	2.60	2.10	2.00	2.10	2.60	3.20	2.70	4.00	4.10	4.20	34.9	57	-29
MEAN SNOW FALL (IN)					0.0	0.0	0.0	0.0	0.0	0.0	0.0	0.0		57	-29
MEAN NO DYS PRCP = DR GTR 0.1 IN	8.3	7.3	6.7	6.1	6.0	5.8	6.8	7.7	6.9	8.6	8.7	10.0	88.9	35	-29
MEAN NO DYS SNFL = DR GTR 1.5 IN					0.0	0.0	0.0	0.0	0.0	0.0	0.0			57	-29
MEAN NO DYS W/OCUR VSBY LES 1/2 MI	0.2	1.6	1.6	2.1	1.8	2.2	1.5	2.2	1.1	0.4	0.3	0.7	15.7	11	3575
MEAN NO DYS TSTMS	0.1	0.2	0.2	0.3	1.0	1.0	1.0	1.0	0.8	0.9	0.4	0.3	7.2	30	-148
P FREQ WND SPD = DR GTR 17 KTS	47.6	43.7	31.2	31.8	20.8	17.5	18.8	17.5	26.2	45.5	38.9	44.3	32.0	11	14316
P FREQ WND SPD = DR GTR 28 KTS	8.2	6.3	3.2	3.1	0.9	0.6	0.7	0.6	1.7	8.6	5.1	10.0	4.1	11	14316
P FREQ LES 5000 FT A/D LES 5 MI	55.6	57.3	52.3	44.5	43.3	45.9	45.9	46.3	48.8	54.0	58.3	59.7	51.0	11	14171
P FREQ LES 1900 FT A/D LES 3 MI															
FOR 00-02 LST	29.5	27.1	26.6	20.0	15.1	16.7	17.6	19.2	21.8	21.4	24.6	29.2	22.4	11	3572
03-05 LST														0	0
06-08 LST	27.3	26.6	26.3	25.2	24.2	30.2	31.6	30.6	27.0	25.2	18.3	27.7	26.7	11	3612
09-11 LST														0	0
12-14 LST	27.1	20.1	20.3	13.8	12.5	16.4	17.2	15.9	14.6	18.8	21.7	26.8	18.8	11	3627
15-17 LST														0	0
18-20 LST	29.9	25.3	17.2	13.7	11.8	14.1	11.2	11.4	17.5	20.5	23.7	25.8	18.5	11	3607
21-23 LST														0	0
P FREQ LES 300 FT A/D LES 1 MI															
FOR 00-02 LST	2.6	5.7	3.7	3.8	3.9	4.1	4.2	4.3	2.7	1.3	2.0	3.5	3.5	11	3572
03-05 LST														0	0
06-08 LST	1.3	5.3	4.9	5.4	6.9	8.1	7.8	8.6	3.8	1.9	1.7	2.9	4.9	11	3612
09-11 LST														0	0
12-14 LST	2.9	5.4	3.3	2.7	2.3	5.4	4.9	4.2	2.4	0.6	2.0	3.9	3.3	11	3627
15-17 LST														0	0
18-20 LST	2.3	5.1	3.6	3.0	2.9	7.0	3.6	2.3	2.4	0.6	1.0	4.2	3.2	11	3607
21-23 LST														0	0

HOLYHEAD, UNITED KINGDOM

MEAN NUMBER OF DAYS

PARAMETER DESCRIPTION		JAN	FEB	MAR	APR	MAY	JUN	JUL	AUG	SEP	OCT	NOV	DEC	ANN	PDR (YRS)	NO. OBS
CIG = GTR 1000 FT AND VSBY = GTR 3 MI	00 LST	24.3	22.4	23.6	23.8	27.2	26.0	27.1	26.6	24.8	26.4	24.7	24.2	303.1	11	3572
	06 LST	25.6	22.4	24.6	24.0	25.0	22.0	22.7	22.4	24.0	25.6	26.2	24.8	289.3	11	3611
	12 LST	25.4	24.1	26.3	26.6	28.2	25.7	26.7	26.8	26.7	27.2	26.0	26.0	315.7	11	3627
CIG = GTR 2000 FT AND VSBY = GTR 3 MI W/SFC WND LES 10 KTS	00 LST	24.4	22.7	26.9	26.6	27.9	26.0	28.0	28.2	25.9	26.7	25.2	25.3	313.8	11	3607
	06 LST	6.7	6.0	8.8	9.8	15.9	15.0	14.0	13.5	11.3	7.7	7.8	6.3	122.8	11	3570
	12 LST	6.1	6.3	8.1	9.0	10.8	11.4	11.6	12.2	10.6	6.9	8.7	6.4	108.1	11	3610
SFC WND = GTR 17 KTS AND NO PRECIP.	06 LST	6.1	5.6	9.1	8.5	11.5	12.7	10.8	11.3	8.7	7.2	8.1	6.3	105.9	11	3627
	12 LST	5.9	5.9	11.3	10.3	13.0	14.4	14.6	15.3	10.9	8.4	7.4	6.8	126.2	11	3606
	18 LST	9.3	9.4	6.9	6.1	3.7	3.3	3.8	4.4	5.5	8.9	8.8	8.0	78.1	11	3606
SFC WND 4-10 KTS AND TMP 33-89 DEG F AND NO PRECIP.	06 LST	9.3	8.4	7.0	6.2	4.4	3.6	3.6	5.2	3.9	10.3	8.6	8.8	79.3	11	3631
	12 LST	9.5	8.0	7.5	7.1	5.5	3.6	4.6	4.2	6.4	9.5	6.9	8.6	81.4	11	3633
	18 LST	9.6	7.1	4.7	6.0	3.4	3.3	3.3	2.8	5.3	7.1	7.2	7.5	67.3	11	3629
SKY COVER LES 3/10 AND VSBY = GTR 3 MI	00 LST	5.6	5.2	7.0	7.8	10.8	9.9	10.0	9.4	10.2	6.0	6.7	6.8	95.4	11	3605
	06 LST	5.5	5.5	6.6	7.6	7.1	10.1	8.5	10.4	8.5	5.4	7.2	5.8	88.2	11	3629
	12 LST	5.1	4.7	8.0	8.2	10.8	12.1	10.3	10.9	6.8	5.3	5.8	4.6	92.6	11	3631
CIG = GTR 2500 FT AND VSBY = GTR 3 MI	18 LST	5.5	5.4	8.5	8.7	12.4	11.0	10.3	11.3	9.0	6.0	5.6	5.5	99.2	11	3628
	00 LST	7.5	6.9	9.2	11.1	10.6	9.4	6.8	9.4	5.8	7.2	6.3	7.4	101.6	11	3603
	06 LST	6.8	3.8	5.1	4.5	5.9	5.7	3.8	3.8	5.0	3.1	4.1	5.7	57.3	11	3634
CIG = GTR 6000 FT AND VSBY = GTR 3 MI	12 LST	4.6	3.3	4.7	6.9	7.7	8.4	4.4	6.3	4.5	3.7	3.5	4.1	62.1	11	3636
	18 LST	4.3	4.0	6.0	6.9	9.0	8.4	6.0	6.8	5.1	4.1	3.9	6.2	70.7	11	3629
	00 LST	18.1	16.8	19.7	20.7	23.1	21.7	21.3	21.4	20.5	19.4	17.9	17.0	237.6	11	3572
CIG = GTR 10000 FT AND VSBY = GTR 3 MI	06 LST	18.0	16.5	19.8	19.2	20.9	18.4	18.7	19.4	18.2	18.3	19.9	16.9	224.2	11	3611
	12 LST	18.5	18.9	21.8	23.5	24.6	23.2	22.5	23.6	22.3	20.6	18.8	17.6	255.9	11	3627
	18 LST	17.7	17.0	23.0	24.1	25.9	24.4	25.9	25.1	22.5	19.8	17.6	18.2	261.2	11	3607
CIG = GTR 10000 FT AND VSBY = GTR 3 MI	00 LST	16.1	14.0	16.5	17.2	18.4	17.0	15.5	17.3	16.6	15.6	13.8	14.2	192.2	11	3572
	06 LST	16.0	12.3	16.5	15.4	18.3	14.3	14.4	15.0	14.3	15.5	15.9	13.9	181.8	11	3611
	12 LST	15.8	14.8	18.6	20.2	20.6	20.1	18.5	19.2	18.8	16.1	14.1	14.6	211.4	11	3627
CIG = GTR 10000 FT AND VSBY = GTR 3 MI	18 LST	14.8	13.4	18.6	19.9	21.8	21.2	21.1	20.8	18.0	15.9	13.4	14.8	213.7	11	3607
	00 LST	16.1	14.0	16.4	17.2	18.3	16.9	15.2	17.3	16.6	15.6	13.8	14.2	191.6	11	3572
	06 LST	16.0	12.2	16.5	15.4	18.2	14.3	14.3	14.9	14.1	15.5	15.9	13.9	181.2	11	3611
CIG = GTR 10000 FT AND VSBY = GTR 3 MI	12 LST	15.8	14.8	18.3	20.0	20.5	20.0	17.8	19.1	18.5	16.0	14.1	14.6	209.5	11	3627
	18 LST	14.8	13.4	18.6	19.5	21.5	21.2	20.7	20.8	17.8	15.7	13.2	14.8	212.0	11	3607

LLANBEDR, UNITED KINGDOM

STA NO. 14256/ (IN AREA NUMBER 05)

LATITUDE 5248N

LONGITUDE 00407W

ELEVATION(FT) 00023

PARAMETER DESCRIPTION	JAN	FEB	MAR	APR	MAY	JUN	JUL	AUG	SEP	OCT	NOV	DEC	ANN	PDR	NO.
														(YRS)	OBS
ABS MAX TMP (F)	55	59	67	75	76	83	85	86	78	76	62	57	86	57	-14251
MEAN MAX TMP (F)	46	46	49	52	57	61	64	64	62	57	51	47	55	30	-14251
MEAN MIN TMP (F)	40	39	40	43	46	51	54	55	53	49	44	42	46	30	-14251
ABS MIN TMP (F)	20	17	26	26	35	40	43	45	40	32	29	26	17	57	-14251
MEAN NO DYS TMP = DR GTR 90(F)	0.0	0.0	0.0	0.0	0.0	0.0	0.0	0.0	0.0	0.0	0.0	0.0	0.0	11	-14251
MEAN NO DYS TMP = DR LES 32(F)	0.9	1.2	1.3	0.0	0.0	0.0	0.0	0.0	0.0	0.0	0.1	0.9	4.4	11	-14251
MEAN NO DYS TMP = DR LES 0(F)	0.0	0.0	0.0	0.0	0.0	0.0	0.0	0.0	0.0	0.0	0.0	0.0	0.0	11	-14251
MEAN DEW PT TMP (F)	40	38	39	42	46	51	54	55	52	47	43	41	46	11	-14251
MEAN REL HUM (PCT)	87	84	82	82	83	83	86	85	84	83	84	86	84	15	-14251
MEAN PRESS ALT (FT)	27	30	39	15	-34	-45	-30	9	-26	23	69	98	15	0	-50
MEAN PRECIP (IN)	2.90	2.40	2.60	2.10	2.00	2.10	2.60	3.20	2.70	4.00	4.10	4.20	34.9	35	-14251
MEAN SNOW FALL (IN)					0.0	0.0	0.0	0.0	0.0	0.0	0.0			57	-29
MEAN NO DYS PRCP = DR GTR 0.1 IN	8.3	7.3	6.7	6.1	6.0	5.8	6.8	7.7	6.9	8.6	8.7	10.0	88.9	35	-29
MEAN NO DYS SNFL = DR GTR 1.5 IN					0.0	0.0	0.0	0.0	0.0	0.0	0.0			57	-29
MEAN NO DYS W/DCUR VSBY LES 1/2 MI	0.2	1.6	1.6	2.1	1.8	2.2	1.5	2.2	1.1	0.4	0.3	0.7	15.7	11	-14251
MEAN NO DYS TSTMS	0.1	0.2	0.2	0.3	1.0	1.0	1.0	1.0	0.8	0.9	0.4	0.3	7.2	30	-14251
P FREQ WND SPD = DR GTR 17 KTS	47.6	43.7	31.2	31.8	20.8	17.5	18.8	17.5	26.2	45.5	38.9	44.3	32.0	11	-14251
P FREQ WND SPD = DR GTR 28 KTS	8.2	6.3	3.2	3.1	0.9	0.6	0.7	0.6	1.7	8.6	5.1	10.0	4.1	11	-14251
P FREQ LES 5000 FT A/D LES 5 MI	55.6	57.3	52.3	44.5	43.3	45.9	45.9	46.3	48.8	54.0	58.3	59.7	51.0	11	-14251
P FREQ LES 1500 FT A/D LES 3 MI															
FOR 00-02 LST	29.5	27.1	26.6	20.0	15.1	16.7	17.6	19.2	21.8	21.4	24.6	29.2	22.4	11	-14251
03-05 LST														0	0
06-08 LST	27.3	26.6	26.3	25.2	24.2	30.2	31.6	30.6	27.0	25.2	18.3	27.7	26.7	11	-14251
09-11 LST														0	0
12-14 LST	27.1	20.1	20.3	13.8	12.5	16.4	17.2	15.9	14.6	18.8	21.7	26.8	18.8	11	-14251
15-17 LST														0	0
18-20 LST	29.9	25.3	17.2	13.7	11.8	14.1	11.2	11.4	17.5	20.5	23.7	25.8	18.5	11	-14251
21-23 LST														0	0
P FREQ LES 300 FT A/D LES 1 MI															
FOR 00-02 LST	2.6	5.7	3.7	3.8	3.9	4.1	4.2	4.3	2.7	1.3	2.0	3.5	3.5	11	-14251
03-05 LST														0	0
06-08 LST	1.3	5.3	4.9	5.4	6.9	8.1	7.8	8.6	3.8	1.9	1.7	2.9	4.9	11	-14251
09-11 LST														0	0
12-14 LST	2.9	5.4	3.3	2.7	2.3	5.4	4.9	4.2	2.4	0.6	2.0	3.9	3.3	11	-14251
15-17 LST														0	0
18-20 LST	2.3	5.1	3.6	3.0	2.9	7.0	3.6	2.3	2.4	0.6	1.0	4.2	3.2	11	-14251
21-23 LST														0	0

LLANBEDR, UNITED KINGDOM

MEAN NUMBER OF DAYS

PARAMETER DESCRIPTION		JAN	FEB	MAR	APR	MAY	JUN	JUL	AUG	SEP	OCT	NOV	DEC	ANN	POR (YRS)	NO, OBS
CIG = GTR 1000 FT AND VSBY = GTR 3 MI	00 LST	24.3	22.4	23.6	25.8	27.2	26.0	27.1	26.6	24.8	26.4	24.7	24.2	303.1	11	-14251
	06 LST	25.6	22.4	24.6	24.0	25.0	22.0	22.7	22.4	24.0	25.6	26.2	24.8	289.3	11	-14251
	12 LST	25.4	24.1	26.3	26.6	28.2	25.7	26.7	26.8	26.7	27.2	26.0	26.0	315.7	11	-14251
	18 LST	24.4	22.7	26.9	26.6	27.9	26.0	28.0	28.2	25.9	26.7	25.2	25.3	313.8	11	-14251
CIG =GTR 2000 FT AND VSBY =GTR 3 MI W/SFC WND LES 10 KTS	00 LST	6.7	6.0	8.8	9.8	15.9	15.0	14.0	13.5	11.3	7.7	7.8	6.3	122.8	11	-14251
	06 LST	6.1	6.3	8.1	9.0	10.8	11.4	11.6	12.2	10.6	6.9	8.7	6.4	108.1	11	-14251
	12 LST	6.1	5.6	9.1	8.5	11.5	12.7	10.8	11.3	8.7	7.2	8.1	6.3	105.9	11	-14251
	18 LST	5.9	5.9	11.3	10.3	15.0	14.4	14.6	15.3	10.9	8.4	7.4	6.8	126.2	11	-14251
SFC WND = GTR 17 KTS AND NO PRECIP.	00 LST	9.3	9.4	6.9	6.1	3.7	3.3	3.8	4.4	5.5	8.9	8.8	8.0	78.1	11	-14251
	06 LST	9.3	8.4	7.0	6.2	4.4	3.6	3.6	5.2	3.9	10.3	8.6	8.8	79.3	11	-14251
	12 LST	9.5	8.0	7.5	7.1	5.5	3.6	4.6	4.2	6.4	9.5	6.9	8.6	81.4	11	-14251
	18 LST	9.6	7.1	4.7	6.0	3.4	3.3	3.3	2.8	5.3	7.1	7.2	7.5	67.3	11	-14251
SFC WND 4-10 KTS AND TMP 33-89 DEG F AND NO PRECIP.	00 LST	5.6	5.2	7.0	7.8	10.8	9.9	10.0	9.4	10.2	6.0	6.7	6.8	95.4	11	-14251
	06 LST	5.5	5.5	6.6	7.6	7.1	10.1	8.5	10.4	8.5	5.4	7.2	5.8	88.2	11	-14251
	12 LST	5.1	4.7	8.0	8.2	10.8	12.1	10.3	10.9	6.8	5.3	5.8	4.6	92.6	11	-14251
	18 LST	5.5	5.4	8.5	8.7	12.4	11.0	10.3	11.3	9.0	6.0	5.6	5.5	99.2	11	-14251
SKY COVER LES 3/10 AND VSBY = GTR 3 MI	00 LST	7.5	6.9	9.2	11.1	10.6	9.4	6.8	9.4	9.8	7.2	6.3	7.4	101.6	11	-14251
	06 LST	6.8	3.8	5.1	4.5	5.9	5.7	3.8	3.8	5.0	3.1	4.1	5.7	57.3	11	-14251
	12 LST	4.6	3.3	4.7	6.9	7.7	8.4	4.4	6.3	4.5	3.7	3.5	4.1	62.1	11	-14251
	18 LST	4.3	4.0	6.0	6.9	9.0	8.4	6.0	6.8	5.1	4.1	3.9	6.2	70.7	11	-14251
CIG = GTR 2500 FT AND VSBY = GTR 3 MI	00 LST	18.1	16.8	19.7	20.7	23.1	21.7	21.3	21.4	20.5	19.4	17.9	17.0	237.6	11	-14251
	06 LST	18.0	16.5	19.8	19.2	20.9	18.4	18.7	19.4	18.2	18.3	19.9	16.9	224.2	11	-14251
	12 LST	18.5	18.9	21.8	23.5	24.6	23.2	22.5	23.6	22.3	20.6	18.8	17.6	255.9	11	-14251
	18 LST	17.7	17.0	23.0	24.1	25.9	24.4	25.9	25.1	22.5	19.8	17.6	18.2	261.2	11	-14251
CIG = GTR 6000 FT AND VSBY = GTR 3 MI	00 LST	16.1	14.0	16.5	17.2	18.4	17.0	15.5	17.3	16.6	15.6	13.8	14.2	192.2	11	-14251
	06 LST	16.0	12.3	16.5	15.4	18.3	14.3	14.4	15.0	14.3	15.5	15.9	13.9	181.8	11	-14251
	12 LST	15.8	14.8	18.6	20.2	20.6	20.1	18.5	19.2	18.8	16.1	14.1	14.6	211.4	11	-14251
	18 LST	14.8	13.4	18.6	19.9	21.8	21.2	21.1	20.8	18.0	15.9	13.4	14.8	213.7	11	-14251
CIG = GTR 10000 FT AND VSBY = GTR 3 MI	00 LST	16.1	14.0	16.4	17.2	18.3	16.9	15.2	17.3	16.6	15.6	13.8	14.2	191.6	11	-14251
	06 LST	16.0	12.2	16.5	15.4	18.2	14.3	14.3	14.9	14.1	15.5	15.9	13.9	181.2	11	-14251
	12 LST	15.8	14.8	18.3	20.0	20.5	20.0	17.8	19.1	18.5	16.0	14.1	14.6	209.5	11	-14251
	18 LST	14.8	13.4	18.6	19.5	21.5	21.2	20.7	20.8	17.8	15.7	13.2	14.8	212.0	11	-14251

MONA, UNITED KINGDOM

STA NO. 14258/ (IN AREA NUMBER 05)

LATITUDE 5315N

LONGITUDE 00422W

ELEVATION(FT) 00197

PARAMETER DESCRIPTION	JAN	FEB	MAR	APR	MAY	JUN	JUL	AUG	SEP	OCT	NOV	DEC	ANN	PDR (YRS)	NO, OBS
ABS MAX TMP (F)	55	59	67	75	76	83	85	86	78	76	62	57	86	57	-14251
MEAN MAX TMP (F)	46	46	49	52	57	61	64	64	62	57	51	47	55	30	-14251
MEAN MIN TMP (F)	40	39	40	43	46	51	54	55	53	49	44	42	46	30	-14251
ABS MIN TMP (F)	20	17	26	26	35	40	43	45	40	32	29	26	17	57	-14251
MEAN NO DYS TMP = DR GTR 90(F)	0.0	0.0	0.0	0.0	0.0	0.0	0.0	0.0	0.0	0.0	0.0	0.0	0.0	11	-14251
MEAN NO DYS TMP = DR LES 32(F)	0.9	1.2	1.3	0.0	0.0	0.0	0.0	0.0	0.0	0.0	0.1	0.9	4.4	11	-14251
MEAN NO DYS TMP = DR LES 0(F)	0.0	0.0	0.0	0.0	0.0	0.0	0.0	0.0	0.0	0.0	0.0	0.0	0.0	11	-14251
MEAN DEW PT TMP (F)	40	38	39	42	46	51	54	55	52	47	43	41	46	11	-14251
MEAN REL HUM (PCT)	87	84	82	82	83	83	86	85	84	83	84	86	84	15	-14251
MEAN PRESS ALT (FT)	213	214	218	194	141	132	150	192	154	206	251	284	196	0	-50
MEAN PRECIP (IN)	2.90	2.40	2.60	2.10	2.00	2.10	2.60	3.20	2.70	4.00	4.10	4.20	34.9	35	-14251
MEAN SNOW FALL (IN)					0.0	0.0	0.0	0.0	0.0	0.0	0.0			57	-29
MEAN NO DYS PRCP = DR GTR 0.1 IN	8.3	7.3	6.7	6.1	6.0	5.8	6.8	7.7	6.9	8.6	8.7	10.0	88.9	35	-29
MEAN NO DYS SNFL = DR GTR 1.5 IN					0.0	0.0	0.0	0.0	0.0	0.0	0.0			57	-29
MEAN NO DYS W/OCUR VSBY LES 1/2 MI	0.2	1.6	1.6	2.1	1.8	2.2	1.5	2.2	1.1	0.4	0.3	0.7	15.7	11	-14251
MEAN NO DYS TSTMS	0.1	0.2	0.2	0.3	1.0	1.0	1.0	1.0	0.8	0.9	0.4	0.3	7.2	30	-14251
P FREQ WND SPD = DR GTR 17 KTS	47.6	43.7	31.2	31.8	20.8	17.5	18.8	17.5	26.2	45.5	38.9	44.3	32.0	11	-14251
P FREQ WND SPD = DR GTR 28 KTS	8.2	6.3	3.2	3.1	0.9	0.6	0.7	0.6	1.7	8.6	5.1	10.0	4.1	11	-14251
P FREQ LES 5000 FT A/D LES 5 MI	55.6	57.3	52.3	44.5	43.3	45.9	45.9	46.3	48.8	54.0	58.3	59.7	51.0	11	-14251
P FREQ LES 1900 FT A/D LES 3 MI															
FDR 00-02 LST	29.5	27.1	26.6	20.0	15.1	16.7	17.6	19.2	21.8	21.4	24.6	29.2	22.4	11	-14251
03-05 LST														0	0
06-08 LST	27.3	26.6	26.3	25.2	24.2	30.2	31.6	30.6	27.0	25.2	18.3	27.7	26.7	11	-14251
09-11 LST														0	0
12-14 LST	27.1	20.1	20.3	13.8	12.5	16.4	17.2	15.9	14.6	18.8	21.7	26.8	18.8	11	-14251
15-17 LST														0	0
18-20 LST	29.9	25.3	17.2	13.7	11.8	14.1	11.2	11.4	17.5	20.5	23.7	25.8	18.5	11	-14251
21-23 LST														0	0
P FREQ LES 300 FT A/D LES 1 MI															
FDR 00-02 LST	2.6	5.7	3.7	3.8	3.9	4.1	4.2	4.3	2.7	1.3	2.0	3.5	3.5	11	-14251
03-05 LST														0	0
06-08 LST	1.3	5.3	4.9	5.4	6.9	8.1	7.8	8.6	3.8	1.9	1.7	2.9	4.9	11	-14251
09-11 LST														0	0
12-14 LST	2.9	5.4	3.3	2.7	2.3	5.4	4.9	4.2	2.4	0.6	2.0	3.9	3.3	11	-14251
15-17 LST														0	0
18-20 LST	2.3	5.1	3.6	3.0	2.9	7.0	3.6	2.3	2.4	0.6	1.0	4.2	3.2	11	-14251
21-23 LST														0	0

MONA, UNITED KINGDOM

MEAN NUMBER OF DAYS

PARAMETER DESCRIPTION		JAN	FEB	MAR	APR	MAY	JUN	JUL	AUG	SEP	OCT	NOV	DEC	ANN	POR (YRS)	NO. OBS
CIG = GTR 1000 FT AND VSBY = GTR 3 MI	00 LST	24.3	22.4	23.6	25.8	27.2	26.0	27.1	26.6	24.8	26.4	24.7	24.2	303.1	11	-14251
	06 LST	25.6	22.4	24.6	24.0	25.0	22.0	22.7	22.4	24.0	25.6	26.2	24.8	289.3	11	-14251
	12 LST	25.4	24.1	26.3	26.6	28.2	25.7	26.7	26.8	26.7	27.2	26.0	26.0	315.7	11	-14251
	18 LST	24.4	22.7	26.9	26.6	27.9	26.0	28.0	28.2	25.9	26.7	25.2	25.3	313.8	11	-14251
CIG =GTR 2000 FT AND VSBY =GTR 3 MI W/SFC WND LES 10 KTS	00 LST	6.7	6.0	8.8	9.8	15.9	15.0	14.0	13.5	11.3	7.7	7.8	6.3	122.8	11	-14251
	06 LST	6.1	6.3	8.1	9.0	10.8	11.4	11.6	12.2	10.6	6.9	8.7	6.4	108.1	11	-14251
	12 LST	6.1	5.6	9.1	8.5	11.5	12.7	10.8	11.3	8.7	7.2	8.1	6.3	105.9	11	-14251
	18 LST	5.9	5.9	11.3	10.3	15.0	14.4	14.6	15.3	10.9	8.4	7.4	6.8	126.2	11	-14251
SFC WND = GTR 17 KTS AND NO PRECIP.	00 LST	9.3	7.4	6.9	6.1	3.7	3.3	3.8	4.4	5.5	8.9	8.8	8.0	78.1	11	-14251
	06 LST	9.3	8.4	7.0	6.2	4.4	3.6	3.6	5.2	3.9	10.3	8.6	8.8	79.3	11	-14251
	12 LST	9.5	8.0	7.5	7.1	5.5	3.6	4.6	4.2	6.4	9.5	6.9	8.6	81.4	11	-14251
	18 LST	9.6	7.1	4.7	6.0	3.4	3.3	3.3	2.8	5.3	7.1	7.2	7.5	67.3	11	-14251
SFC WND 4-10 KTS AND TMP 33-89 DEG F AND NO PRECIP.	00 LST	5.6	5.2	7.0	7.8	10.8	9.9	10.0	9.4	10.2	6.0	6.7	6.8	95.4	11	-14251
	06 LST	5.5	5.5	6.6	7.6	7.1	10.1	8.5	10.4	8.5	5.4	7.2	5.8	38.2	11	-14251
	12 LST	5.1	4.7	8.0	8.2	10.8	12.1	10.3	10.9	6.8	5.3	5.8	4.6	92.6	11	-14251
	18 LST	5.5	5.4	8.5	8.7	12.4	11.0	10.3	11.3	9.0	6.0	5.6	5.5	99.2	11	-14251
SKY COVER LES 3/10 AND VSBY = GTR 3 MI	00 LST	7.5	6.9	9.2	11.1	10.6	9.4	6.8	9.4	9.8	7.2	6.3	7.4	101.6	11	-14251
	06 LST	6.8	3.8	5.1	4.5	5.9	5.7	3.8	3.8	5.0	3.1	4.1	5.7	57.3	11	-14251
	12 LST	4.6	3.3	4.7	6.9	7.7	8.4	4.4	6.3	4.5	3.7	3.5	4.1	62.1	11	-14251
	18 LST	4.3	4.0	6.0	6.9	9.0	8.4	6.0	6.8	5.1	4.1	3.9	6.2	70.7	11	-14251
CIG = GTR 2500 FT AND VSBY = GTR 3 MI	00 LST	18.1	16.8	19.7	20.7	23.1	21.7	21.3	21.4	20.5	19.4	17.9	17.0	237.6	11	-14251
	06 LST	18.0	16.5	19.8	19.2	20.9	18.4	18.7	19.4	18.2	18.3	19.9	16.9	224.2	11	-14251
	12 LST	18.5	18.9	21.8	23.5	24.6	23.2	22.5	23.6	22.3	20.6	18.8	17.6	255.9	11	-14251
	18 LST	17.7	17.0	23.0	24.1	25.9	24.4	25.9	25.1	22.5	19.8	17.6	18.2	261.2	11	-14251
CIG = GTR 6000 FT AND VSBY = GTR 3 MI	00 LST	16.1	14.0	16.5	17.2	18.4	17.0	15.5	17.3	16.6	13.6	13.8	14.2	192.2	11	-14251
	06 LST	16.0	12.3	16.5	15.4	18.3	14.3	14.4	15.0	14.3	15.5	15.9	13.9	181.8	11	-14251
	12 LST	15.8	14.8	18.6	20.2	20.6	20.1	18.5	19.2	18.8	16.1	14.1	14.6	211.4	11	-14251
	18 LST	14.8	13.4	18.6	19.9	21.8	21.2	21.1	20.8	18.0	15.9	13.4	14.8	213.7	11	-14251
CIG = GTR 10000 FT AND VSBY = GTR 3 MI	00 LST	16.1	14.0	16.4	17.2	18.3	16.9	15.2	17.3	16.6	15.6	13.6	14.2	191.6	11	-14251
	06 LST	16.0	12.2	16.5	15.4	18.2	14.3	14.3	14.9	14.1	15.5	15.9	13.9	181.2	11	-14251
	12 LST	15.8	14.8	18.3	20.0	20.5	20.0	17.8	19.1	18.5	16.0	14.1	14.6	209.5	11	-14251
	18 LST	14.8	13.4	18.6	19.5	21.5	21.2	20.7	20.8	17.8	15.7	13.2	14.8	212.0	11	-14251

PEMBROKE, UNITED KINGDOM

STA NO. 14263/ (IN AREA NUMBER 05)

LATITUDE 5141N

LONGITUDE 00510W

ELEVATION(FT) 00141

PARAMETER DESCRIPTION	JAN	FEB	MAR	APR	MAY	JUN	JUL	AUG	SEP	OCT	NOV	DEC	ANN	POR (YRS)	NO. OBS
ABS MAX TMP (F)	56	56	64	68	75	80	82	79	73	69	61	58	82	30	-528
MEAN MAX TMP (F)	47	46	48	51	56	60	63	63	61	57	51	48	54	30	-28
MEAN MIN TMP (F)	41	40	40	43	47	52	55	56	54	50	45	42	47	30	-28
ABS MIN TMP (F)	20	23	25	30	32	40	46	44	38	33	30	23	20	30	-528
MEAN NO DYS TMP = DR GTR 90(F)	0.0	0.0	0.0	0.0	0.0	0.0	0.0	0.0	0.0	0.0	0.0	0.0	0.0	11	3606
MEAN NO DYS TMP = DR LES 32(F)	1.4	3.1	2.4	0.2	0.0	0.0	0.0	0.0	0.0	0.0	0.0	2.0	9.1	11	3596
MEAN NO DYS TMP = DR LES 0(F)	0.0	0.0	0.0	0.0	0.0	0.0	0.0	0.0	0.0	0.0	0.0	0.0	0.0	11	3596
MEAN DEW PT TMP (F)	41	39	40	42	47	52	55	57	53	49	45	42	47	11	14084
MEAN REL HUM (PCT)	89	89	86	86	85	86	87	87	86	86	87	89	87	15	-28
MEAN PRESS ALT (FT)														0	0
MEAN PRECIP (IN)	4.50	2.90	2.30	1.80	2.30	1.90	2.90	2.90	3.00	4.00	4.60	4.10	37.4	30	-28
MEAN SNOW FALL (IN)				0.0	0.0	0.0	0.0	0.0	0.0	0.0	0.0	0.0		30	-29
MEAN NO DYS PRCP = DR GTR 0.1 IN	10.2	8.3	6.4	5.6	6.4	5.3	7.3	7.3	7.4	8.6	9.1	9.9	91.8	30	-29
MEAN NO DYS SNFL = DR GTR 1.5 IN				0.0	0.0	0.0	0.0	0.0	0.0	0.0	0.0	0.0		30	-29
MEAN NO DYS W/OCUR VSBY LES 1/2 MI	2.2	3.3	2.5	2.6	4.1	5.1	4.7	4.5	2.3	1.2	1.7	1.8	36.0	11	3545
MEAN NO DYS TSTMS	0.2	0.0	0.0	0.0	0.0	0.5	0.1	0.2	0.2	0.0	0.0	0.0	1.2	11	3539
P FREQ WND SPD = DR GTR 17 KTS	38.5	33.3	25.0	15.9	9.7	12.8	13.7	9.6	14.0	26.0	27.4	39.1	22.1	11	14192
P FREQ WND SPD = DR GTR 28 KTS	12.3	8.3	3.2	1.9	0.6	1.7	2.0	1.3	2.8	7.4	7.8	13.2	5.2	11	14192
P FREQ LES 5000 FT A/D LES 5 MI	54.3	53.7	51.4	46.1	46.9	42.3	40.0	41.7	43.9	50.2	52.9	55.2	48.2	11	13732
P FREQ LES 1500 FT A/D LES 3 MI															
FOR 00-02 LST	21.6	19.9	16.6	16.4	13.1	15.8	14.0	13.9	16.2	17.7	20.5	22.2	17.3	11	3555
03-05 LST														0	0
06-08 LST	20.8	23.7	19.0	17.5	20.5	18.6	20.9	23.7	19.3	22.0	19.9	19.9	20.5	11	3550
09-11 LST														0	0
12-14 LST	22.5	19.8	15.9	13.1	13.9	14.4	14.2	15.8	12.1	16.7	19.8	19.8	16.5	11	3564
15-17 LST														0	0
18-20 LST	20.3	18.9	15.8	14.9	13.1	13.8	12.7	12.1	12.6	24.9	22.4	21.5	16.9	11	3576
21-23 LST														0	0
P FREQ LES 300 FT A/D LES 1 MI															
FOR 00-02 LST	3.9	6.3	5.1	5.4	4.7	5.2	4.1	2.6	3.7	1.6	2.3	3.6	4.0	11	3555
03-05 LST														0	0
06-08 LST	2.3	6.2	4.1	5.2	7.3	8.1	6.2	6.7	3.4	3.0	2.4	3.9	4.9	11	3550
09-11 LST														0	0
12-14 LST	5.5	4.8	4.0	3.7	5.6	6.5	2.6	5.0	2.4	3.0	3.4	5.7	4.4	11	3564
15-17 LST														0	0
18-20 LST	1.6	5.1	3.0	2.4	5.4	4.1	3.3	4.2	1.7	2.0	2.0	5.5	3.4	11	3576
21-23 LST														0	0

PEMBROKE, UNITED KINGDOM

MEAN NUMBER OF DAYS

PARAMETER DESCRIPTION		JAN	FEB	MAR	APR	MAY	JUN	JUL	AUG	SEP	OCT	NOV	DEC	ANN	PDR (YRS)	NO. QBS
CIG = GTR 1000 FT AND VSBY = GTR 3 MI	00 LST	26.8	24.2	27.9	26.8	28.5	27.2	29.3	28.8	27.2	28.8	26.4	27.6	329.5	11	3552
	06 LST	27.8	23.8	27.2	26.7	26.8	26.4	27.1	25.7	25.9	27.1	26.8	27.5	318.8	11	3549
	12 LST	26.2	24.2	27.9	27.4	28.1	26.8	29.1	27.8	28.0	28.1	26.5	26.9	327.0	11	3564
	18 LST	27.4	24.4	28.3	27.0	28.3	27.1	28.3	28.9	28.0	26.2	25.8	26.8	326.5	11	3576
CIG = GTR 2000 FT AND VSBY = GTR 3 MI W/SFC WND LES 10 KTS	00 LST	11.0	11.6	14.0	16.0	20.4	18.6	19.0	19.9	16.0	12.1	12.9	9.8	181.3	11	3550
	06 LST	10.8	11.3	12.4	17.3	17.5	17.5	16.7	18.5	14.5	12.1	12.6	10.5	171.7	11	3548
	12 LST	11.1	10.4	12.9	16.1	19.8	17.7	18.1	18.4	16.5	12.5	12.7	10.9	177.1	11	3564
	18 LST	12.1	12.0	14.6	15.9	19.5	18.3	18.0	19.5	17.0	13.0	12.9	11.7	184.5	11	3575
SFC WND = GTR 17 KTS AND NO PRECIP.	00 LST	7.8	7.0	6.3	3.2	1.7	2.6	2.6	2.5	2.7	6.6	4.8	6.9	54.7	11	3610
	06 LST	7.9	6.2	5.4	2.7	1.8	2.6	2.5	1.5	2.6	5.8	3.8	8.3	51.1	11	3602
	12 LST	8.1	7.2	6.1	3.4	2.5	3.4	2.5	1.9	3.9	6.1	4.9	8.1	58.1	11	3605
	18 LST	7.7	6.5	5.3	2.9	1.9	3.3	4.0	2.1	2.9	5.4	4.5	7.2	53.7	11	3620
SFC WND 4-10 KTS AND TMP 33-89 DEG F AND NO PRECIP.	00 LST	8.4	9.5	12.4	12.8	15.3	13.2	14.7	14.8	13.3	11.6	11.1	8.1	145.2	11	3610
	06 LST	8.9	9.1	10.9	14.7	13.5	13.4	12.2	14.3	11.9	11.5	10.4	8.1	138.9	11	3593
	12 LST	10.0	8.7	12.3	13.3	14.9	13.8	15.8	14.5	13.5	9.6	9.9	9.6	145.9	11	3599
	18 LST	9.7	9.1	12.2	13.1	14.3	14.0	14.6	15.4	13.3	11.3	10.2	10.0	147.2	11	3617
SKY COVER LES 3/10 AND VSBY = GTR 3 MI	00 LST	5.2	7.2	9.8	9.3	8.5	7.7	5.5	9.2	7.7	4.4	4.6	4.5	83.6	11	3610
	06 LST	3.9	3.6	3.6	3.7	4.3	3.8	2.6	2.9	3.4	1.4	2.4	3.1	38.7	11	3601
	12 LST	1.6	2.1	3.7	4.3	3.7	4.1	2.9	3.9	3.3	1.9	2.0	1.4	34.9	11	3606
	18 LST	2.1	1.7	4.7	5.3	4.6	6.3	3.3	5.9	4.7	1.9	2.0	3.1	45.6	11	3621
CIG = GTR 2500 FT AND VSBY = GTR 3 MI	00 LST	18.7	17.9	21.0	20.1	22.0	21.1	20.8	21.9	20.4	18.9	18.7	17.5	239.0	11	3552
	06 LST	17.5	16.0	20.1	19.3	19.6	20.0	19.5	19.6	19.8	17.9	18.5	18.1	225.9	11	3549
	12 LST	19.2	18.5	21.2	22.0	23.4	22.2	22.5	23.2	22.0	20.8	19.0	19.1	253.1	11	3564
	18 LST	19.1	18.5	21.1	22.3	23.7	22.8	23.9	23.8	21.9	17.9	17.6	18.3	250.9	11	3576
CIG = GTR 6000 FT AND VSBY = GTR 3 MI	00 LST	15.4	14.3	18.2	17.4	18.1	18.3	17.1	18.8	17.4	15.4	15.8	14.0	200.2	11	3552
	06 LST	14.2	12.6	1.3	15.8	16.5	16.8	16.7	16.8	17.6	14.8	15.6	14.1	188.8	11	3549
	12 LST	16.1	15.8	18.6	18.7	20.2	20.0	20.1	21.3	18.9	18.3	15.5	15.3	218.8	11	3564
	18 LST	15.8	15.3	18.6	20.5	20.5	20.3	21.9	21.8	19.8	15.4	14.8	15.3	220.0	11	3576
CIG = GTR 10000 FT AND VSBY = GTR 3 MI	00 LST	15.4	14.3	18.2	17.4	18.1	18.3	17.1	18.8	17.4	15.4	15.8	14.0	200.2	11	3552
	06 LST	14.2	12.6	17.3	15.8	16.5	16.8	16.7	16.8	17.6	14.7	15.6	14.1	188.7	11	3549
	12 LST	16.1	15.8	18.6	18.7	20.2	20.0	20.1	21.2	18.9	18.3	15.5	15.3	218.7	11	3564
	18 LST	15.8	15.3	18.6	20.5	20.5	20.3	21.9	21.8	19.8	15.4	14.7	15.3	219.9	11	3576

ST ATHAN, UNITED KINGDOM

STA NO. 14272/ (IN AREA NUMBER 05)

LATITUDE 5124N

LONGITUDE 00325W

ELEVATION(FT) 00163

PARAMETER DESCRIPTION	JAN	FEB	MAR	APR	MAY	JUN	JUL	AUG	SEP	OCT	NOV	DEC	ANN	PDR (YRS)	NO. OBS
ABS MAX TMP (F)	59	59	70	75	84	87	90	91	83	76	65	59	91	30	-3715
MEAN MAX TMP (F)	45	46	50	55	61	66	69	68	64	57	50	46	56	30	-3715
MEAN MIN TMP (F)	36	36	37	41	45	51	54	54	51	45	40	37	44	30	-3715
ABS MIN TMP (F)	2	12	18	27	31	39	45	41	36	26	23	19	2	30	-3715
MEAN NO DYS TMP = DR GTR 90(F)	0.0	0.0	0.0	0.0	0.0	0.0	0.0		0.0	0.0	0.0	0.0		30	-3715
MEAN NO DYS TMP = DR LES 32(F)					0.0	0.0	0.0	0.0	0.0					30	-29
MEAN NO DYS TMP = DR LES 0(F)	0.0	0.0	0.0	0.0	0.0	0.0	0.0	0.0	0.0	0.0	0.0	0.0	0.0	30	-29
MEAN DEW PT TMP (F)	38	37	39	41	45	50	55	54	52	46	41	39	45	0	-50
MEAN REL HUM (PCT)	89	86	82	78	78	77	80	82	83	86	87	88	83	20	-3715
MEAN PRESS ALT (FT)	127	139	165	139	98	82	89	123	93	137	183	201	131	0	-50
MEAN PRECIP (IN)	3.70	2.90	3.10	2.50	2.50	2.50	3.10	4.20	3.10	4.70	4.10	5.00	41.4	35	-3715
MEAN SNOW FALL (IN)					0.0	0.0	0.0	0.0	0.0					30	-29
MEAN NO DYS PRCP = DR GTR 0.1 IN	9.4	8.3	7.1	6.6	6.6	6.5	7.6	8.9	7.5	9.2	8.7	10.6	97.1	35	-29
MEAN NO DYS SNFL = DR GTR 1.5 IN					0.0	0.0	0.0	0.0	0.0					30	-29
MEAN NO DYS W/DCUR VSBY LES 1/2 MI														0	0
MEAN NO DYS TSTMS	0.4	0.1	0.4	0.5	1.0	0.5	2.0	1.0	0.5	0.5	0.2	0.8	7.9	19	-3715
P FREQ WND SPD = DR GTR 17 KTS														0	0
P FREQ WND SPD = DR GTR 28 KTS														0	0
P FREQ LES 5000 FT A/D LES 5 MI														0	0
P FREQ LES 1500 FT A/D LES 3 MI														0	0
FOR 00-02 LST														0	0
03-05 LST														0	0
06-08 LST														0	0
09-11 LST														0	0
12-14 LST														0	0
15-17 LST														0	0
18-20 LST														0	0
21-23 LST														0	0
P FREQ LES 300 FT A/D LES 1 MI														0	0
FOR 00-02 LST														0	0
03-05 LST														0	0
06-08 LST														0	0
09-11 LST														0	0
12-14 LST														0	0
15-17 LST														0	0
18-20 LST														0	0
21-23 LST														0	0

ST ATHAN, UNITED KINGDOM
 MEAN NUMBER OF DAYS

PARAMETER DESCRIPTION	JAN	FEB	MAR	APR	MAY	JUN	JUL	AUG	SEP	OCT	NOV	DEC	ANN	POR (YRS)	NJ. OBS
CIG = GTR 1000 FT AND														0	0
VSBY = GTR 3 MI														0	0
														0	0
														0	0
CIG =GTR 2000 FT AND VSBY =GTR														0	0
3 MI W/SFC WND LES 10 KTS														0	0
														0	0
														0	0
SFC WND = GTR 17 KTS AND														0	0
NO PRECIP.														0	0
														0	0
														0	0
SFC WND 4-10 KTS AND TMP 33-89														0	0
DEG F AND NO PRECIP.														0	0
														0	0
														0	0
SKY COVER LES 3/10 AND														0	0
VSBY = GTR 3 MI														0	0
														0	0
														0	0
CIG = GTR 2500 FT AND														0	0
VSBY = GTR 3 MI														0	0
														0	0
														0	0
CIG = GTR 6000 FT AND														0	0
VSBY = GTR 3 MI														0	0
														0	0
														0	0
CIG = GTR 10000 FT AND														0	0
VSBY = GTR 3 MI														0	0
														0	0
														0	0
														0	0

DATA NOT AVAILABLE

AREA 05

PARAMETER DESCRIPTION	WESTERN COAST													ANN
	BOUNDARIES 5328N 00305W 5300N 00220W 5300N 00220W 5100N 00320W 5100N 00320W 5004N 00543W													
	JAN	FEB	MAR	APR	MAY	JUN	JUL	AUG	SEP	OCT	NOV	DEC	ANN	
MEAN MAX TMP (F)	45	46	49	53	59	64	66	66	63	57	51	47	56	
MEAN MIN TMP (F)	37	37	38	42	46	51	54	54	52	47	42	39	45	
LARGEST MEAN PRECIP(IN)	4.50	2.90	3.10	2.50	2.60	2.50	3.93	4.20	3.22	4.70	5.41	5.00	44.6	
SMALLEST MEAN PRECIP(IN)	1.81	1.42	1.28	1.30	1.81	1.73	2.24	2.40	1.04	2.65	2.24	2.20	22.1	
	MEAN NUMBER OF DAYS													
CIG = GTR 1000 FT AND VSBY = GTR 3 MI	00 LST	26.5	24.0	26.7	26.5	27.8	26.8	27.9	28.0	27.0	26.0	25.8	27.2	320.2
	06 LST	26.0	22.6	24.4	24.2	24.9	24.7	26.1	23.5	22.2	25.2	24.6	25.8	294.2
	12 LST	25.3	22.9	26.2	26.8	28.0	27.3	28.2	27.8	27.1	26.3	23.0	24.6	313.5
	18 LST	24.9	21.5	25.9	26.9	28.5	27.6	28.2	28.3	26.3	25.5	21.9	23.9	309.4
CIG = GTR 2000 FT AND VSBY = GTR 3 MI W/SFC WND LES 10 KTS	00 LST	6.8	9.2	9.5	13.4	16.6	15.5	14.9	16.0	13.6	8.3	7.3	7.2	138.3
	06 LST	7.8	8.2	9.3	12.1	14.0	14.6	13.6	15.2	11.5	9.2	8.5	7.7	131.7
	12 LST	8.1	7.3	9.2	11.7	15.2	14.7	13.9	14.9	12.8	9.1	7.9	6.9	131.7
	18 LST	7.4	8.4	10.9	13.4	16.7	15.4	15.0	17.4	15.0	10.3	8.3	8.3	146.5
SFC WND = GTR 17 KTS AND NO PRECIP.	00 LST	11.2	7.5	8.4	4.5	2.8	4.0	4.3	3.6	4.2	9.6	7.9	10.0	78.0
	06 LST	7.4	6.2	5.7	4.1	2.5	3.2	2.7	2.7	2.3	6.7	6.1	7.9	57.5
	12 LST	7.4	6.4	6.7	5.5	3.6	3.9	4.3	3.3	3.6	6.8	5.7	7.4	64.6
	18 LST	8.3	4.5	5.2	3.9	2.6	3.1	4.2	2.7	3.0	5.7	5.6	6.0	54.8
SFC WND 4-10 KTS AND TMP 33-89 DEG F AND NO PRECIP.	00 LST	5.7	8.3	8.8	11.0	15.3	11.9	13.8	13.1	12.5	8.6	7.6	7.0	123.6
	06 LST	7.1	8.1	9.4	11.0	12.5	12.7	12.1	13.8	12.4	9.8	9.3	7.7	125.9
	12 LST	8.3	8.0	9.5	10.6	13.7	12.6	12.7	13.1	11.3	8.5	8.3	7.7	124.3
	18 LST	7.9	9.5	10.9	11.2	14.0	12.7	12.5	14.2	13.2	9.8	9.0	8.4	133.3
SKY COVER LES 3/10 AND VSBY = GTR 3 MI	00 LST	4.9	7.1	7.3	10.6	9.3	8.4	5.4	9.4	10.2	4.9	5.0	5.6	88.1
	06 LST	4.7	4.0	3.4	3.8	4.3	4.9	2.7	3.3	3.3	2.3	2.6	4.6	43.9
	12 LST	2.7	2.6	3.7	5.6	5.4	5.7	3.5	4.8	3.8	2.4	2.1	2.8	45.1
	18 LST	3.5	2.7	4.3	5.4	7.1	6.9	4.4	5.9	5.4	3.2	2.4	4.2	55.6
CIG = GTR 2500 FT AND VSBY = GTR 3 MI	00 LST	15.8	17.1	18.5	20.5	21.2	21.4	20.1	21.7	21.8	17.6	16.4	17.4	229.5
	06 LST	16.5	14.7	16.3	17.5	18.7	19.5	17.9	18.5	16.7	16.3	14.8	16.6	204.0
	12 LST	17.4	16.2	20.4	21.4	22.6	22.6	21.9	22.5	21.0	18.9	15.1	17.4	237.4
	18 LST	15.2	14.7	18.9	22.7	23.2	24.0	23.3	24.0	22.1	17.5	12.9	16.7	235.2
CIG = GTR 6000 FT AND VSBY = GTR 3 MI	00 LST	14.1	14.9	16.5	18.1	18.0	18.9	16.9	19.3	18.8	15.1	14.0	14.6	199.2
	06 LST	14.1	11.7	13.6	14.7	16.2	16.5	14.6	15.6	14.2	14.0	12.3	13.9	171.4
	12 LST	15.2	13.6	17.8	18.3	19.2	19.5	18.2	19.4	17.5	16.1	12.4	15.1	202.3
	18 LST	12.9	12.0	16.2	20.0	20.3	21.3	20.0	21.1	19.4	15.0	10.3	14.0	202.5
CIG = GTR 10000 FT AND VSBY = GTR 3 MI	00 LST	14.1	14.9	16.5	18.1	18.0	18.9	16.8	19.3	18.8	15.1	14.0	14.6	199.1
	06 LST	14.1	11.7	13.5	14.7	16.1	16.4	14.5	15.6	14.1	14.0	12.3	13.9	170.9
	12 LST	15.2	13.6	17.7	18.2	19.1	19.5	18.1	19.3	17.4	16.1	12.3	15.1	201.6
	18 LST	12.9	12.0	16.2	19.9	20.2	21.2	20.0	21.0	19.3	15.0	10.3	14.0	202.0

PERSHORE, UNITED KINGDOM

STA NO. 03528 (IN AREA NUMBER 06)

LATITUDE 5208N

LONGITUDE 00202W

ELEVATION(FT) 00132

PARAMETER DESCRIPTION	JAN	FEB	MAR	APR	MAY	JUN	JUL	AUG	SEP	OCT	NOV	DEC	ANN	PDR (YRS)	NO. OBS
ABS MAX TMP (F)	56	61	68	74	85	86	89	88	82	77	60	61	89	14	-3649
MEAN MAX TMP (F)	42	44	49	55	61	67	69	68	64	58	49	44	56	14	-3649
MEAN MIN TMP (F)	33	34	36	40	45	50	53	53	49	45	39	35	43	14	-3649
ABS MIN TMP (F)	4	17	20	28	32	36	42	40	35	26	22	12	4	14	-3649
MEAN NO DYS TMP = DR GTR 90(F)	0.0	0.0	0.0	0.0	0.0	0.0	0.0	0.0	0.0	0.0	0.0	0.0	0.0	14	-3649
MEAN NO DYS TMP = DR LES 32(F)	13.9	12.1	9.7	1.8	0.1	0.0	0.0	0.0	0.0	1.3	5.1	10.1	54.1	14	-3649
MEAN NO DYS TMP = DR LES 0(F)	0.0	0.0	0.0	0.0	0.0	0.0	0.0	0.0	0.0	0.0	0.0	0.0	0.0	14	-3649
MEAN DEW PT TMP (F)	34	34	36	40	44	49	52	53	50	47	41	37	43	14	-3649
MEAN REL HUM (PCT)	87	85	80	76	72	72	75	78	80	85	88	89	81	14	-3649
MEAN PRESS ALT (FT)	115	124	142	109	69	53	61	98	71	119	164	188	109	0	-50
MEAN PRECIP (IN)	0.57	0.71	3.28	2.13	2.31	2.04	1.60	3.28	1.99	1.42	4.64	0.78	24.8	3	-3649
MEAN SNOW FALL (IN)	1.4	0.6	4.1	0.0	0.0	0.0	0.0	0.0	0.0	0.0	0.0	0.0	6.1	3	-3649
MEAN NO DYS PRCP = DR GTR 0.1 IN	1.0	2.9	6.0	7.0	7.0	7.0	6.0	8.5	6.0	4.5	12.0	2.0	69.9	3	-3649
MEAN NO DYS SNFL = DR GTR 1.5 IN	0.0	0.0	0.0	0.0	0.0	0.0	0.0	0.0	0.0	0.0	0.0	0.0	0.0	3	-3649
MEAN NO DYS W/OCUR VSBY LES 1/2 MI	7.1	5.9	4.9	2.3	2.1	1.9	1.3	2.9	5.0	7.2	7.9	9.1	57.6	14	-3649
MEAN NO DYS TSTMS	0.0	0.0	0.2	0.2	1.4	1.6	1.7	1.3	0.6	0.2	0.3	0.0	7.5	14	-3649
P FREQ WND SPD = DR GTR 17 KTS	4.4	3.1	4.0	3.5	2.7	1.7	2.2	1.8	2.4	1.6	3.5	5.1	3.0	14	-3649
P FREQ WND SPD = DR GTR 28 KTS	0.0	0.0	0.2	0.0	0.0	0.0	0.0	0.0	0.0	0.0	0.1	0.1	0.0	14	-3649
P FREQ LES 5000 FT A/O LES 5 MI	76.0	74.2	72.3	61.2	54.7	52.8	51.0	51.6	55.7	69.0	74.3	74.7	64.0	15	-3649
P FREQ LES 1500 FT A/O LES 3 MI															
FOR 00-02 LST	46.8	39.7	40.7	22.4	14.9	17.3	13.3	16.3	22.2	41.9	44.0	48.9	30.7	15	-3649
03-05 LST	45.3	44.0	46.0	30.5	25.8	34.1	25.1	31.8	31.5	49.3	46.9	47.4	38.3	15	-3649
06-08 LST	45.4	49.5	57.2	39.3	27.9	30.6	26.3	34.7	44.3	50.2	48.9	49.1	42.0	15	-3649
09-11 LST	46.8	48.7	51.1	25.0	17.8	16.5	11.7	18.6	27.7	40.9	46.8	49.1	33.4	15	-3649
12-14 LST	41.7	34.5	27.0	12.2	10.8	6.8	5.8	8.2	13.6	24.6	37.4	46.4	22.4	15	-3649
15-17 LST	43.4	33.2	21.6	8.8	8.7	6.6	4.4	6.3	8.2	21.3	37.7	46.8	20.6	15	-3649
18-20 LST	42.7	35.2	28.0	11.2	9.0	9.8	5.4	9.1	9.9	27.6	39.1	46.0	22.8	15	-3649
21-23 LST	43.0	37.4	31.8	14.3	11.4	13.8	8.6	10.3	13.4	33.9	40.8	46.2	25.4	15	-3649
P FREQ LES 300 FT A/O LES 1 MI															
FOR 00-02 LST	11.1	8.8	6.6	2.2	1.1	0.2	0.4	0.7	4.2	12.0	14.4	17.4	6.6	15	-3649
03-05 LST	10.0	12.7	9.9	4.7	4.3	4.3	3.0	5.5	7.7	17.2	16.9	16.7	9.4	15	-3649
06-08 LST	11.8	14.1	14.8	6.8	3.4	2.5	2.0	5.3	13.0	21.1	18.0	18.7	11.0	15	-3649
09-11 LST	13.8	11.5	8.5	1.6	0.3	0.4	0.0	0.2	3.5	11.8	12.9	19.4	7.0	15	-3649
12-14 LST	9.5	4.5	2.0	0.2	0.1	0.2	0.2	0.5	0.2	2.0	5.7	13.0	3.2	15	-3649
15-17 LST	11.5	5.5	2.2	0.1	0.0	0.2	0.1	0.1	0.1	2.3	7.8	14.4	3.7	15	-3649
18-20 LST	10.4	5.6	3.1	0.5	0.3	0.1	0.4	0.2	0.5	3.4	7.4	14.3	3.9	15	-3649
21-23 LST	10.9	6.0	3.3	0.4	0.5	0.6	0.0	0.2	0.8	6.0	9.9	15.8	4.5	15	-3649

PERSHORE, UNITED KINGDOM
MEAN NUMBER OF DAYS

PARAMETER DESCRIPTION		JAN	FEB	MAR	APR	MAY	JUN	JUL	AUG	SEP	OCT	NOV	DEC	ANN	PDR (YRS)	NO. OBS
CIG = GTR 1000 FT AND VSBY = GTR 3 MI	00 LST	18.1	18.6	20.5	25.7	28.2	27.3	28.8	28.5	25.2	20.6	18.0	17.7	277.2	15	-3649
	06 LST	19.1	16.6	16.1	19.9	23.5	21.9	24.2	21.6	18.2	17.5	17.0	17.8	233.4	15	-3649
	12 LST	19.7	19.5	23.5	27.4	29.1	29.0	29.9	29.7	26.7	24.2	20.4	18.2	297.3	15	-3649
	18 LST	19.3	19.3	24.2	27.8	29.6	28.2	30.3	29.5	28.5	23.0	19.6	18.7	298.0	15	-3649
CIG = GTR 2000 FT AND VSBY = GTR 3 MI W/SFC WND LES 10 KTS	00 LST	9.2	12.0	14.2	18.6	23.1	23.1	24.7	23.6	20.8	15.0	10.6	8.8	203.7	15	-3649
	06 LST	9.6	9.2	10.0	12.7	17.5	15.9	18.2	15.4	12.8	11.3	9.8	9.4	151.8	15	-3649
	12 LST	6.9	6.3	6.2	10.7	12.8	14.3	13.9	13.5	11.2	10.0	7.4	7.3	120.5	15	-3649
	18 LST	10.0	12.1	14.8	15.0	15.6	16.1	17.7	17.8	20.2	16.8	12.5	9.5	178.1	15	-3649
SFC WND = GTR 17 KTS AND NO PRECIP.	00 LST	0.8	0.4	0.2	0.2	0.3	0.1	0.1	0.1	0.0	0.1	0.4	1.2	3.9	15	-3649
	06 LST	0.3	0.7	0.7	0.2	0.4	0.0	0.2	0.1	0.2	0.1	1.0	0.7	4.6	15	-3649
	12 LST	1.4	1.1	1.9	1.2	1.3	0.8	1.3	1.2	1.4	1.1	1.2	1.8	15.7	15	-3649
	18 LST	1.1	0.5	0.9	1.2	0.8	0.9	0.8	0.7	0.4	0.5	0.6	0.7	9.1	15	-3649
SFC WND 4-10 KTS AND TMP 33-89 DEG F AND NO PRECIP.	00 LST	10.1	9.3	12.2	13.5	15.1	15.1	17.0	14.0	13.8	13.3	12.4	11.5	157.3	15	-3649
	06 LST	10.3	9.5	10.2	13.4	14.9	14.9	15.0	13.1	13.5	13.0	11.5	10.6	149.9	15	-3649
	12 LST	11.3	12.4	12.8	14.7	15.0	14.9	15.4	14.0	14.2	15.3	14.2	11.7	165.9	15	-3649
	18 LST	11.2	12.7	14.4	14.8	16.4	15.9	17.7	16.9	16.0	13.4	14.7	11.0	175.1	15	-3649
SKY COVER LES 3/10 AND VSBY = GTR 3 MI	00 LST	6.2	5.7	8.2	10.8	10.8	9.6	10.6	10.4	9.8	6.6	4.8	4.6	98.1	15	-3649
	06 LST	5.8	4.3	3.1	2.7	4.8	4.0	3.6	3.7	2.9	3.5	3.7	5.1	47.2	15	-3649
	12 LST	3.2	2.4	1.8	2.3	2.0	1.9	0.8	0.9	1.3	1.8	1.8	3.1	23.3	15	-3649
	18 LST	4.0	3.3	3.0	4.0	3.5	2.3	1.8	2.0	3.1	4.6	4.2	3.9	39.7	15	-3649
CIG = GTR 2500 FT AND VSBY = GTR 3 MI	00 LST	13.9	14.5	16.3	21.5	24.8	24.3	26.1	25.7	22.6	17.5	14.5	13.0	234.7	15	-3649
	06 LST	15.0	12.1	11.8	14.8	19.9	17.8	20.7	17.6	14.6	14.0	13.9	13.5	185.7	15	-3649
	12 LST	14.2	13.7	15.3	21.3	22.3	22.2	24.4	22.6	20.3	17.4	14.5	13.6	221.8	15	-3649
	18 LST	15.0	15.9	20.5	24.6	26.8	25.6	28.3	26.8	26.1	19.9	16.5	14.4	260.4	15	-3649
CIG = GTR 6000 FT AND VSBY = GTR 3 MI	00 LST	8.8	8.8	11.4	16.9	19.8	18.5	21.0	21.0	18.4	12.5	8.9	9.0	175.0	15	-3649
	06 LST	9.4	7.7	6.4	10.1	13.7	12.9	14.3	12.5	10.2	9.2	8.9	8.2	123.5	15	-3649
	12 LST	10.6	7.9	8.4	10.1	9.8	10.2	9.0	9.3	9.4	8.7	8.8	9.8	112.0	15	-3649
	18 LST	9.5	9.9	13.5	15.7	17.8	16.6	16.7	16.8	17.4	12.3	10.5	9.1	165.8	15	-3649
CIG = GTR 10000 FT AND VSBY = GTR 3 MI	00 LST	8.3	7.9	10.7	14.6	17.1	16.8	17.6	17.9	15.3	10.9	7.8	7.6	122.5	15	-3649
	06 LST	8.7	6.9	5.7	8.7	11.2	10.8	10.4	9.2	7.9	7.9	7.1	7.4	101.9	15	-3649
	12 LST	8.6	6.6	7.3	9.0	8.2	8.9	6.4	7.1	7.4	6.8	7.3	8.3	91.9	15	-3649
	18 LST	8.2	8.5	11.5	13.0	14.0	13.4	11.4	11.9	13.2	10.2	9.1	8.1	132.5	15	-3649

BIRMINGHAM, UNITED KINGDOM

STA NO. 03534 (IN AREA NUMBER 06)

LATITUDE 5227N

LONGITUDE 00144W

ELEVATION(FT) 00325

PARAMETER DESCRIPTION	JAN	FEB	MAR	APR	MAY	JUN	JUL	AUG	SEP	OCT	NOV	DEC	ANN	PDR (YRS)	NO. OBS
ABS MAX TMP (F)	59	59	70	75	85	87	92	91	83	79	67	58	92	30	-528
MEAN MAX TMP (F)	42	43	49	53	60	66	69	68	63	55	47	43	55	30	-28
MEAN MIN TMP (F)	35	35	37	40	45	50	54	53	50	45	39	37	43	30	-28
ABS MIN TMP (F)	11	13	19	28	30	37	44	42	37	28	25	20	11	30	-528
MEAN NO DYS TMP = DR GTR 90(F)	0.0	0.0	0.0	0.0	0.0	0.0	0.0	0.1	0.0	0.0	0.0	0.0	0.1	11	3630
MEAN NO DYS TMP = DR LES 32(F)	8.3	9.0	7.0	2.0	0.1	0.0	0.0	0.0	0.0	0.8	2.4	8.5	38.1	11	3630
MEAN NO DYS TMP = DR LES 0(F)	0.0	0.0	0.0	0.0	0.0	0.0	0.0	0.0	0.0	0.0	0.0	0.0	0.0	11	3630
MEAN DEW PT TMP (F)	37	35	36	38	43	49	52	54	52	45	41	37	43	0	-50
MEAN REL HUM (PCT)	86	82	75	73	70	70	71	73	77	81	85	86	77	13	-147
MEAN PRESS ALT (FT)	317	324	339	304	264	248	257	294	268	318	362	389	307	0	-50
MEAN PRECIP (IN)	2.01	1.69	1.93	1.73	2.13	2.32	2.32	2.72	1.81	2.80	2.40	2.68	26.5	35	-122
MEAN SNOW FALL (IN)					0.0	0.0	0.0	0.0	0.0					30	-29
MEAN NO DYS PRCP = DR GTR 0.1 IN	6.3	5.5	5.8	5.4	6.2	6.2	6.2	7.0	5.3	7.1	6.4	7.8	75.2	35	-29
MEAN NO DYS SNFL = DR GTR 1.5 IN					0.0	0.0	0.0	0.0	0.0					30	-29
MEAN NO DYS W/OCUR VSBY LES 1/2 MI														0	0
MEAN NO DYS TSTMS	0.3	0.3	0.3	1.0	2.0	2.0	3.0	2.0	1.0	1.0	3.0	0.0	15.9	40	-24
P FREQ WND SPD = DR GTR 17 KTS														0	0
P FREQ WND SPD = DR GTR 28 KTS														0	0
P FREQ LES 5000 FT A/D LES 5 MI	77.0	81.8	71.4	70.6	61.1	54.0	48.6	48.0	64.9	66.7	77.9	77.8	66.7	11	10482
P FREQ LES 1500 FT A/D LES 3 MI														0	0
FOR 00-02 LST														0	0
03-05 LST														0	0
06-08 LST	49.3	59.6	53.9	59.0	55.3	41.4	32.2	47.1	64.3	48.0	53.1	47.0	50.9	11	3541
09-11 LST														0	0
12-14 LST	61.4	62.4	39.1	39.7	26.1	15.3	15.9	15.0	26.7	31.3	57.2	63.6	37.3	11	3608
15-17 LST														0	0
18-20 LST	60.6	64.2	47.9	32.7	22.1	14.7	13.9	13.3	31.1	48.1	61.7	61.9	39.4	11	3615
21-23 LST														0	0
P FREQ LES 300 FT A/D LES 1 MI														0	0
FOR 00-02 LST														0	0
03-05 LST														0	0
06-08 LST	15.4	20.7	22.9	20.0	18.3	12.5	4.3	16.2	26.8	17.7	18.6	12.8	17.2	11	3541
09-11 LST														0	0
12-14 LST	32.0	31.9	14.1	9.8	4.2	2.7	0.6	2.0	4.4	10.4	30.5	34.4	14.8	11	3608
15-17 LST														0	0
18-20 LST	22.8	23.3	11.8	6.1	4.6	3.0	1.3	1.0	5.5	13.6	24.4	22.8	11.7	11	3615
21-23 LST														0	0

BIRMINGHAM, UNITED KINGDOM

MEAN NUMBER OF DAYS

PARAMETER DESCRIPTION		JAN	FEB	MAR	APR	MAY	JUN	JUL	AUG	SEP	OCT	NOV	DEC	ANN	PER (YRS)	NO. OBS
CIG = GTR 1000 FT AND VSBY = GTR 3 MI	00 LST														0	0
	06 LST	18.1	13.2	15.4	14.0	15.6	19.2	22.7	17.3	11.4	17.2	15.6	19.3	199.0	11	3540
	12 LST	13.7	12.4	20.4	21.7	24.5	27.3	28.3	28.2	24.7	23.8	14.0	12.5	251.5	11	3608
	18 LST	14.1	11.5	17.2	21.7	24.9	26.8	28.2	27.8	22.5	17.8	13.5	13.2	239.2	11	3615
CIG = GTR 2000 FT AND VSBY = GTR 3 MI W/SFC WND LES 10 KTS	00 LST														0	0
	06 LST	9.4	7.1	11.3	8.2	9.9	14.1	17.5	14.1	8.4	12.1	9.7	10.1	131.9	11	3539
	12 LST	5.4	3.9	10.1	12.3	15.1	18.5	18.1	19.7	14.1	10.2	7.7	5.0	140.1	11	3607
	18 LST	6.7	4.5	11.3	13.0	17.6	19.9	20.6	22.1	16.2	11.2	6.8	6.8	156.7	11	3615
SFC WND = GTR 17 KTS AND NO PRECIP.	00 LST														0	0
	06 LST	1.2	1.2	0.3	0.4	0.2	0.4	0.3	0.1	0.4	0.6	0.2	1.4	6.7	11	3635
	12 LST	3.4	2.1	1.6	1.6	1.1	0.6	0.4	0.6	0.8	1.6	0.8	2.2	16.8	11	3636
	18 LST	2.0	1.2	0.9	1.5	0.6	0.3	0.6	0.3	0.4	0.5	0.6	1.1	10.0	11	3635
SFC WND 4-10 KTS AND TMP 33-89 DEG F AND NO PRECIP.	00 LST														0	0
	06 LST	11.3	12.8	17.3	16.0	18.0	18.4	18.4	17.9	19.3	19.0	17.2	13.1	198.7	11	3632
	12 LST	14.0	11.8	15.2	13.7	14.8	17.7	16.9	18.7	17.6	14.4	15.6	12.9	183.3	11	3634
	18 LST	14.0	12.4	15.4	13.8	17.0	17.7	18.1	19.2	18.9	18.6	15.3	15.4	195.8	11	3633
SKY COVER LES 3/10 AND VSBY = GTR 3 MI	00 LST														0	0
	06 LST	4.9	3.4	3.9	3.2	3.5	5.6	5.5	4.6	2.4	3.9	3.1	4.9	48.9	11	3635
	12 LST	2.5	2.0	3.6	2.2	3.3	4.4	2.6	4.0	2.4	2.1	2.6	3.1	34.8	11	3635
	18 LST	3.7	2.4	3.8	5.8	5.4	6.3	4.2	8.0	6.1	4.3	4.1	4.7	58.8	11	3633
CIG = GTR 2500 FT AND VSBY = GTR 3 MI	00 LST														0	0
	06 LST	12.8	8.8	12.5	10.0	11.6	15.0	18.3	14.5	9.5	14.1	11.4	12.1	150.6	11	3540
	12 LST	9.8	8.2	15.6	15.4	18.5	20.3	20.2	21.8	16.8	16.6	10.3	9.3	182.8	11	3608
	18 LST	9.2	8.1	14.2	17.3	21.5	22.4	27.9	24.5	17.6	12.8	8.4	9.5	188.4	11	3615
CIG = GTR 6000 FT AND VSBY = GTR 3 MI	00 LST														0	0
	06 LST	11.9	7.9	11.4	8.4	10.8	13.1	16.6	13.5	8.3	12.9	10.2	10.8	135.8	11	3540
	12 LST	9.1	7.7	14.1	11.7	15.2	15.2	16.0	17.9	14.0	14.4	9.3	8.8	153.4	11	3608
	18 LST	8.3	7.1	13.2	15.2	19.2	19.1	19.8	22.1	16.0	10.9	7.1	8.2	166.2	11	3615
CIG = GTR 10000 FT AND VSBY = GTR 3 MI	00 LST														0	0
	06 LST	11.9	7.9	11.4	8.4	10.8	13.1	16.6	13.5	8.3	12.9	10.2	10.8	135.8	11	3540
	12 LST	9.1	7.7	14.1	11.7	15.2	15.2	16.0	17.9	14.0	14.4	9.3	8.8	153.4	11	3608
	18 LST	8.3	7.1	13.2	15.2	19.2	19.1	19.8	22.1	16.0	10.9	7.1	8.2	166.2	11	3615

GAYDON, UNITED KINGDOM

STA NO. 03540 (IN AREA NUMBER 06)

LATITUDE 5210N

LONGITUDE 00129W

ELEVATION(FT) 00430

PARAMETER DESCRIPTION	JAN	FEB	MAR	APR	MAY	JUN	JUL	AUG	SEP	OCT	NOV	DEC	ANN	POR	NO.
														(YRS)	DBS
ABS MAX TMP (F)	56	61	69	74	85	84	88	90	82	76	61	58	90	12	-3655
MEAN MAX TMP (F)	41	42	49	55	61	66	68	68	64	57	48	44	55	12	-3655
MEAN MIN TMP (F)	32	32	36	40	45	50	53	53	49	44	38	35	42	12	-3655
ABS MIN TMP (F)	7	12	21	28	32	36	42	42	36	27	22	15	7	12	-3655
MEAN NO DYS TMP = DR GTR 90(F)	0.0	0.0	0.0	0.0	0.0	0	0.0	0.1	0.0	0.0	0.0	0.0	0.1	12	-3655
MEAN NO DYS TMP = DR LES 32(F)	15.8	14.4	9.5	3.1	0.2	0.0	0.0	0.0	0.0	1.3	5.9	9.9	60.1	12	-3655
MEAN NO DYS TMP = DR LES 0(F)	0.0	0.0	0.0	0.0	0.0	0.0	0.0	0.0	0.0	0.0	0.0	0.0	0.0	12	-3655
MEAN DEW PT TMP (F)	34	33	37	40	44	49	52	53	50	46	40	37	43	12	-3655
MEAN REL HUM (PCT)	88	86	81	78	73	74	76	79	81	86	88	89	82	12	-3655
MEAN PRESS ALT (FT)	414	422	441	406	367	350	357	394	368	418	462	486	407	0	-50
MEAN PRECIP (IN)	2.26	1.16	1.62	1.47	1.90	1.76	1.46	2.25	2.18	2.30	2.39	2.31	23.1	12	-3655
MEAN SNOW FALL (IN)	3.1	2.2	0.6	0.0	0.2	0.0	0.0	0.0	0.0	0.0	1.2	2.3	9.6	12	-3655
MEAN NO DYS PRCP = DR GTR 0.1 IN	7.3	3.8	5.0	5.7	5.5	4.2	4.5	5.8	5.9	6.4	7.4	7.5	69.0	12	-3655
MEAN NO DYS SNFL = DR GTR 1.5 IN	0.5	0.5	0.1	0.0	0.1	0.0	0.0	0.0	0.0	0.0	0.2	0.6	2.0	12	-3655
MEAN NO DYS W/DCUR VSBY LES 1/2 MI	9.7	8.0	7.0	3.5	2.8	1.9	1.7	3.5	4.8	8.7	9.7	12.7	74.0	12	-3655
MEAN NO DYS TSTMS	0.1	0.2	0.1	0.6	1.5	1.7	2.4	2.2	0.6	0.2	0.3	0.1	10.0	12	-3655
P FREQ WND SPD = DR GTR 17 KTS	12.2	8.9	8.2	6.4	6.1	4.9	4.8	5.3	6.4	5.5	7.8	8.9	7.1	12	-3655
P FREQ WND SPD = DR GTR 28 KTS	0.6	0.2	0.4	0.1	0.1	0.0	0.1	0.0	0.0	0.1	0.3	0.9	0.2	12	-3655
P FREQ LES 5000 FT A/D LES 5 MI	75.7	75.6	70.8	63.3	55.1	55.7	54.1	51.7	55.2	65.2	73.4	73.1	64.1	17	-3655
P FREQ LES 1500 FT A/D LES 3 MI															
FDR 00-02 LST	50.8	47.4	42.3	25.5	18.6	22.2	17.2	15.7	25.4	41.4	50.6	50.5	34.0	17	-3655
03-05 LST	49.4	49.5	46.0	35.3	30.8	36.7	29.9	31.6	36.1	46.5	50.4	50.2	41.0	17	-3655
06-08 LST	47.8	51.2	53.7	45.1	32.6	37.0	32.3	37.9	44.4	50.9	51.5	49.7	44.5	17	-3655
09-11 LST	47.8	51.3	46.9	28.8	18.4	20.1	18.9	24.2	27.9	43.8	48.6	52.2	35.7	17	-3655
12-14 LST	48.0	39.1	27.5	16.1	10.0	11.6	7.7	10.1	14.1	26.6	39.2	47.1	24.8	17	-3655
15-17 LST	46.0	34.5	20.5	12.1	8.6	7.5	5.4	7.7	10.9	19.9	37.5	47.5	21.5	17	-3655
18-20 LST	46.0	38.5	27.1	13.3	9.3	9.4	5.9	7.6	13.0	26.0	37.6	47.3	23.4	17	-3655
21-23 LST	49.1	40.7	32.1	17.1	12.0	15.0	9.5	11.5	16.7	32.6	45.2	49.1	27.6	17	-3655
P FREQ LES 300 FT A/D LES 1 MI															
FDR 00-02 LST	17.6	12.3	9.6	3.0	3.2	3.0	0.8	1.5	5.2	12.2	18.8	21.7	9.1	17	-3655
03-05 LST	17.3	15.7	13.8	6.9	7.0	6.4	5.0	6.7	11.8	18.8	21.3	21.0	12.7	17	-3655
06-08 LST	18.1	19.9	19.0	8.6	4.8	3.4	4.2	7.1	16.0	23.5	24.0	20.8	14.1	17	-3655
09-11 LST	20.0	18.3	10.1	3.2	0.9	0.5	0.4	0.9	4.7	13.1	17.9	21.3	9.3	17	-3655
12-14 LST	15.1	7.9	2.7	0.6	0.4	0.1	0.0	0.1	0.8	3.6	9.0	17.6	4.8	17	-3655
15-17 LST	14.9	8.3	3.2	0.4	0.5	0.5	0.1	0.1	0.4	2.7	9.5	17.9	4.9	17	-3655
18-20 LST	14.2	8.3	4.0	0.6	0.4	0.5	0.2	0.3	0.7	4.1	11.6	17.4	5.2	17	-3655
21-23 LST	14.2	10.5	4.6	1.3	0.8	1.3	0.5	0.3	2.1	6.1	14.2	19.7	6.3	17	-3655

GAYDON, UNITED KINGDOM

MEAN NUMBER OF DAYS

PARAMETER DESCRIPTION		JAN	FEB	MAR	APR	MAY	JUN	JUL	AUG	SEP	OCT	NOV	DEC	ANN	PDR (YRS)	NO. OBS
CIG = GTR 1000 FT AND VSBY = GTR 3 MI	00 LST	16.9	16.8	20.2	25.0	27.5	25.7	27.5	27.9	24.5	20.3	16.7	17.3	266.3	17	-3655
	06 LST	17.8	16.0	16.8	18.2	21.6	19.1	21.8	19.7	16.9	16.6	16.4	17.1	218.0	17	-3655
	12 LST	17.7	17.5	22.8	26.6	28.6	27.8	29.3	28.7	26.5	23.6	19.8	17.8	286.7	17	-3655
	18 LST	18.8	18.7	24.6	27.3	29.2	28.2	29.9	29.5	27.4	24.0	20.3	18.0	293.9	17	-3655
CIG = GTR 2000 FT AND VSBY = GTR 3 MI W/SFC WND LES 10 KTS	00 LST	6.1	7.9	12.2	17.0	19.8	20.0	22.0	22.3	18.1	12.5	9.3	7.0	174.2	17	-3655
	06 LST	7.3	7.2	8.3	10.5	14.3	12.8	15.0	14.2	11.6	8.7	8.5	7.9	126.3	17	-3655
	12 LST	5.4	4.3	5.4	9.1	10.9	12.0	12.5	10.9	7.9	7.5	6.7	4.8	97.4	17	-3655
	18 LST	7.6	8.7	11.3	13.2	13.5	15.0	15.3	15.4	15.6	15.3	11.4	8.2	150.5	17	-3655
SFC WND = GTR 17 KTS AND NO PRECIP.	00 LST	1.9	0.8	1.0	0.5	0.4	0.5	0.1	0.3	0.4	0.8	1.1	2.2	10.0	17	-3655
	06 LST	1.8	1.5	1.0	0.4	0.6	0.6	0.3	0.3	0.3	0.5	1.3	1.3	9.9	17	-3655
	12 LST	3.2	3.1	4.3	3.0	2.5	2.2	2.1	2.2	3.0	2.5	2.7	2.9	33.7	17	-3655
	16 LST	2.6	1.0	2.1	1.7	2.1	1.7	1.8	1.1	0.7	0.6	0.9	2.0	18.3	17	-3655
SFC WND 4-10 KTS AND TMP 33-89 DEG F AND NO PRECIP.	00 LST	8.9	9.7	14.5	16.2	18.1	17.7	19.0	18.6	17.4	16.3	13.9	12.4	182.7	17	-3655
	06 LST	9.1	8.8	11.5	16.1	17.3	15.4	16.4	17.4	17.1	14.9	12.8	10.6	167.4	17	-3655
	12 LST	10.5	8.9	10.7	11.7	12.7	13.9	14.3	13.3	11.1	11.9	13.5	10.6	143.1	17	-3655
	18 LST	10.9	11.0	15.0	12.1	15.2	15.1	14.8	15.6	14.3	15.3	15.7	12.5	167.5	17	-3655
SKY COVER LES 3/10 AND VSBY = GTR 3 MI	00 LST	6.1	5.3	7.8	9.9	11.6	9.1	10.3	11.5	10.0	7.3	5.2	5.1	99.2	17	-3655
	06 LST	5.2	3.9	3.4	2.8	5.0	3.6	3.2	4.1	2.2	4.3	4.3	5.3	47.3	17	-3655
	12 LST	2.9	2.2	2.3	1.9	1.6	2.2	1.1	1.1	1.7	1.9	2.1	2.7	23.7	17	-3655
	18 LST	3.8	3.3	3.2	3.1	3.8	2.8	2.8	2.6	3.2	4.0	4.4	4.9	41.9	17	-3655
CIG = GTR 2500 FT AND VSBY = GTR 3 MI	00 LST	12.2	12.9	16.5	21.2	24.5	23.4	25.4	26.2	22.1	17.3	13.4	12.6	227.7	17	-3655
	06 LST	13.4	11.6	12.7	13.7	18.8	16.6	18.3	17.1	14.7	13.2	12.6	13.2	175.9	17	-3655
	12 LST	12.4	11.8	16.2	18.6	21.6	20.6	22.8	22.1	19.8	16.4	14.2	13.4	209.9	17	-3655
	18 LST	14.0	14.4	20.3	23.8	26.2	25.2	27.6	26.8	24.7	20.4	16.7	14.2	254.3	17	-3655
CIG = GTR 6000 FT AND VSBY = GTR 3 MI	00 LST	8.7	8.3	12.5	16.5	19.8	18.6	21.2	21.3	18.3	12.7	9.3	9.9	177.1	17	-3655
	06 LST	9.3	7.1	8.7	9.2	13.3	12.1	12.9	13.4	9.8	9.4	8.9	9.5	123.6	17	-3655
	12 LST	9.1	6.9	8.7	8.9	10.6	10.2	9.0	9.1	10.6	10.3	8.9	10.5	112.8	17	-3655
	18 LST	9.2	8.9	12.5	15.0	16.2	15.8	15.5	17.0	17.6	13.4	11.4	10.9	163.4	17	-3655
CIG = GTR 10000 FT AND VSBY = GTR 3 MI	00 LST	7.9	7.3	11.4	14.3	18.1	16.5	18.0	18.2	15.6	11.3	8.1	8.6	155.3	17	-3655
	06 LST	8.3	6.2	7.4	7.8	11.5	10.1	9.8	11.1	7.6	7.8	7.8	8.7	104.1	17	-3655
	12 LST	7.9	5.6	7.9	8.1	8.7	8.3	7.0	7.4	8.3	8.3	7.7	9.3	94.5	17	-3655
	18 LST	8.2	7.8	10.8	12.1	13.5	12.5	11.5	11.7	12.9	10.9	10.3	9.7	131.9	17	-3655

COVENTRY, UNITED KINGDOM

STA NO. 03541 (IN AREA NUMBER 06)

LATITUDE 5222N

LONGITUDE 00128W

ELEVATION(FT) 00278

PARAMETER DESCRIPTION	JAN	FEB	MAR	APR	MAY	JUN	JUL	AUG	SEP	OCT	NOV	DEC	ANN	POR (YRS)	NO. DBS
ABS MAX TMP (F)	59	59	70	75	85	87	92	91	83	79	67	58	92	30	-3534
MEAN MAX TMP (F)	42	43	49	53	60	66	69	68	63	55	47	43	55	30	-3534
MEAN MIN TMP (F)	35	35	37	40	45	50	54	53	50	45	39	37	43	30	-3534
ABS MIN TMP (F)	11	13	19	28	30	37	44	42	37	28	25	20	11	30	-3534
MEAN NO DYS TMP = DR GTR 90(F)	0.0	0.0	0.0	0.0	0.0	0.0	0.0	0.1	0.0	0.0	0.0	0.0	0.1	11	-3534
MEAN NO DYS TMP = DR LES 32(F)	8.3	9.0	7.0	2.0	0.1	0.0	0.0	0.0	0.0	0.8	2.4	8.5	38.1	11	-3534
MEAN NO DYS TMP = DR LES 0(F)	0.0	0.0	0.0	0.0	0.0	0.0	0.0	0.0	0.0	0.0	0.0	0.0	0.0	11	-3534
MEAN DEW PT TMP (F)	36	39	35	37	42	49	51	52	51	44	40	36	43	0	-50
MEAN REL HUM (PCT)	86	82	75	73	70	70	71	73	77	81	85	86	77	13	-3534
MEAN PRESS ALT (FT)	267	274	291	255	216	200	207	244	219	269	313	339	258	0	-50
MEAN PRECIP (IN)	2.05	1.77	1.85	1.69	2.01	2.13	2.36	2.68	1.81	2.80	2.28	2.60	26.0	35	-122
MEAN SNOW FALL (IN)					0.0	0.0	0.0	0.0	0.0					30	-29
MEAN NO DYS PRCP = DR GTR 0.1 IN	6.4	5.7	5.7	5.4	6.0	5.9	6.3	6.9	5.3	7.1	6.2	7.7	74.6	35	-29
MEAN NO DYS SNFL = DR GTR 1.5 IN					0.0	0.0	0.0	0.0	0.0					30	-29
MEAN NO DYS W/OCUR VSBY LES 1/2 MI														0	0
MEAN NO DYS TSTMS	0.3	0.3	0.3	1.0	1.0	2.0	3.0	2.0	1.0	1.0	3.0	0.0	15.9	40	-3534
P FREQ WND SPD = DR GTR 17 KTS														0	0
P FREQ WND SPD = DR GTR 28 KTS														0	0
P FREQ LES 5000 FT A/D LES 5 MI	77.0	81.8	71.4	70.6	61.1	54.0	48.6	48.0	64.9	66.7	77.9	77.8	56.7	11	-3534
P FREQ LES 1500 FT A/D LES 3 MI														0	0
FDR 00-02 LST														0	0
03-05 LST														0	0
06-08 LST	49.3	59.6	53.9	59.0	55.3	41.4	32.2	47.1	64.3	48.0	53.1	47.0	50.9	11	-3534
09-11 LST														0	0
12-14 LST	61.4	62.4	39.1	33.7	26.1	15.3	15.9	15.0	26.7	31.3	57.2	63.6	37.3	11	-3534
15-17 LST														0	0
18-20 LST	60.6	64.2	47.9	32.7	22.1	14.7	13.9	13.3	31.1	48.1	61.7	61.9	39.4	11	-3534
21-23 LST														0	0
P FREQ LES 300 FT A/D LES 1 MI														0	0
FDR 00-02 LST														0	0
03-05 LST														0	0
06-08 LST	15.4	20.7	22.9	20.0	18.3	12.5	4.3	16.2	26.8	17.7	18.6	12.8	17.2	11	-3534
09-11 LST														0	0
12-14 LST	32.0	31.9	14.1	9.8	4.2	2.7	0.6	2.0	4.4	10.4	30.5	34.4	14.8	11	-3534
15-17 LST														0	0
18-20 LST	22.8	23.3	11.8	6.1	4.6	3.0	1.3	1.0	5.5	13.6	24.4	22.8	11.7	11	-3534
21-23 LST														0	0

COVENTRY, UNITED KINGDOM
MEAN NUMBER OF DAYS

PARAMETER DESCRIPTION		JAN	FEB	MAR	APR	MAY	JUN	JUL	AUG	SEP	OCT	NOV	DEC	ANN	PDR (YRS)	NO. OBS
CIG = GTR 1000 FT AND VSBY = GTR 3 MI	00 LST														0	0
	06 LST	18.1	13.2	15.4	14.0	15.6	19.2	22.7	17.3	11.4	17.2	15.6	19.3	199.0	11	-3534
	12 LST	13.7	12.4	20.4	21.7	24.5	27.3	28.3	28.2	24.7	23.8	14.0	12.5	251.5	11	-3534
	18 LST	14.1	11.5	17.2	21.7	24.9	26.8	28.2	27.8	22.5	17.8	13.5	13.2	239.2	11	-3534
CIG = GTR 2000 FT AND VSBY = GTR 3 MI W/SFC WND LES 10 KTS	00 LST														0	0
	06 LST	9.4	7.1	11.3	8.2	9.9	14.1	17.5	14.1	8.4	12.1	5.7	10.1	131.9	11	-3534
	12 LST	5.4	3.9	10.1	12.3	15.1	18.5	18.1	19.7	14.1	10.2	7.7	5.0	140.1	11	-3534
	18 LST	6.7	4.5	11.3	13.0	17.6	19.9	20.6	22.1	16.2	11.2	6.8	6.8	156.7	11	-3534
SFC WND = GTR 17 KTS AND NO PRECIP.	00 LST														0	0
	06 LST	1.2	1.2	0.3	0.4	0.2	0.4	0.3	0.1	0.4	0.6	0.2	1.4	6.7	11	-3534
	12 LST	3.4	2.1	1.6	1.6	1.1	0.6	0.4	0.6	0.8	1.6	0.8	2.2	16.8	11	-3534
	18 LST	2.0	1.2	0.9	1.5	0.6	0.3	0.6	0.3	0.4	0.5	0.6	1.1	10.0	11	-3534
SFC WND 4-10 KTS AND TMP 33-89 DEG F AND NO PRECIP.	00 LST														0	0
	06 LST	11.3	12.8	17.3	16.0	18.0	18.4	18.4	17.9	19.3	19.0	17.2	13.1	198.7	11	-3534
	12 LST	14.0	11.8	15.2	13.7	14.8	17.7	16.9	18.7	17.6	14.4	15.6	12.9	183.3	11	-3534
	18 LST	14.0	12.4	15.4	13.8	17.0	17.7	18.1	19.2	18.9	18.6	15.3	15.4	195.8	11	-3534
SKY COVER LES 3/10 AND VSBY = GTR 3 MI	00 LST														0	0
	06 LST	4.9	3.4	3.9	3.2	3.5	5.6	5.5	4.6	2.4	3.9	3.1	4.9	48.9	11	-3534
	12 LST	2.5	2.0	3.6	2.2	3.3	4.4	2.6	4.0	2.4	2.1	2.6	3.1	34.8	11	-3534
	18 LST	3.7	2.4	3.8	5.8	5.4	6.3	4.2	8.0	6.1	4.3	4.1	4.7	58.8	11	-3534
CIG = GTR 2500 FT AND VSBY = GTR 3 MI	00 LST														0	0
	06 LST	12.8	8.8	12.5	10.0	11.6	15.0	18.3	14.5	9.5	14.1	11.4	12.1	150.6	11	-3534
	12 LST	9.8	8.2	15.6	15.4	18.5	20.3	20.2	21.8	16.8	16.6	10.3	9.3	182.8	11	-3534
	18 LST	9.2	8.1	14.2	17.3	21.5	22.4	22.9	24.5	17.6	12.8	8.4	9.5	188.4	11	-3534
CIG = GTR 6000 FT AND VSBY = GTR 3 MI	00 LST														0	0
	06 LST	11.9	7.9	11.4	8.4	10.8	13.1	16.6	13.5	8.3	12.9	10.2	10.8	135.8	11	-3534
	12 LST	9.1	7.7	14.1	11.7	15.2	15.2	16.0	17.9	14.0	14.4	9.3	8.8	153.4	11	-3534
	18 LST	8.3	7.1	13.2	15.2	19.2	19.1	19.8	22.1	16.0	10.9	7.1	8.2	166.2	11	-3534
CIG = GTR 10000 FT AND VSBY = GTR 3 MI	00 LST														0	0
	06 LST	11.9	7.9	11.4	8.4	10.8	13.1	16.6	13.5	8.3	12.9	10.2	10.8	135.8	11	-3534
	12 LST	9.1	7.7	14.1	11.7	15.2	15.2	16.0	17.9	14.0	14.4	9.3	8.8	153.4	11	-3534
	18 LST	8.3	7.1	13.2	15.2	19.2	19.1	19.8	22.1	16.0	10.9	7.1	8.2	166.2	11	-3534

BRISTOL-FILTON, UNITED KINGDOM

STA NO. 03628 (IN AREA NUMBER 06)

LATITUDE 5131N

LONGITUDE 00235W

ELEVATION(FT) 00226

PARAMETER DESCRIPTION	JAN	FEB	MAR	APR	MAY	JUN	JUL	AUG	SEP	OCT	NOV	DEC	ANN	PDR (YRS)	NO. OBS
ABS MAX TMP (F)	55	58	64	72	73	85	76	82	77	69	61	55	85	3	842
MEAN MAX TMP (F)	46	47	52	56	60	66	65	70	65	58	51	44	57	3	842
MEAN MIN TMP (F)	34	37	39	38	44	49	53	53	49	45	40	36	44	3	843
ABS MIN TMP (F)	23	25	23	24	29	40	40	41	37	32	19	19	19	3	843
MEAN NO DYS TMP = DR GTR 90(F)	0.0	0.0	0.0	0.0	0.0	0.0	0.0	0.0	0.0	0.0	0.0	0.0	0.0	3	842
MEAN NO DYS TMP = DR LES 32(F)	4.5	5.5	6.1	4.2	0.5	0.0	0.0	0.0	0.0	0.5	5.6	11.0	37.9	3	843
MEAN NO DYS TMP = DR LES 0(F)	0.0	0.0	0.0	0.0	0.0	0.0	0.0	0.0	0.0	0.0	0.0	0.0	0.0	3	843
MEAN DEW PT TMP (F)	39	38	41	39	44	50	54	57	53	47	43	37	45	0	-50
MEAN REL HUM (PCT)	87	82	78	72	75	73	79	79	81	86	88	87	81	2	-35
MEAN PRESS ALT (FT)	192	203	229	200	161	143	149	183	156	201	246	265	194	0	-50
MEAN PRECIP (IN)	4.89	1.63	0.96	0.89	1.81	1.79	3.79	2.83	1.70	4.49	3.28	2.70	30.8	3	840
MEAN SNOW FALL (IN)					0.0	0.0	0.0	0.0	0.0	0.0				3	-29
MEAN NO DYS PRCP = DR GTR 0.1 IN	15.0	6.1	4.5	2.1	4.6	4.0	8.3	6.7	5.0	9.1	10.1	10.9	86.4	3	840
MEAN NO DYS SNFL = DR GTR 1.5 IN					0.0	0.0	0.0	0.0	0.0	0.0				3	-29
MEAN NO DYS W/OCUR VSBY LES 1/2 MI														0	0
MEAN NO DYS TSTMS														0	0
P FREQ WND SPD = DR GTR 17 KTS														0	0
P FREQ WND SPD = DR GTR 28 KTS														0	0
P FREQ LES 5000 FT A/D LES 5 MI	57.9	61.3	56.5	41.7	51.1	33.9	48.9	43.9	37.7	61.1	66.0	60.8	51.9	3	2316
P FREQ LES 1500 FT A/D LES 3 MI														0	0
FOR 00-02 LST														0	0
03-05 LST														0	0
06-08 LST	30.5	35.7	30.5	29.8	34.4	26.7	33.3	40.4	34.9	50.9	45.3	35.6	35.7	3	789
09-11 LST														0	0
12-14 LST	36.7	21.4	21.0	11.9	14.8	15.0	18.5	8.6	5.7	20.0	37.5	38.3	20.8	3	807
15-17 LST														0	0
18-20 LST	36.7	39.3	22.6	11.9	11.5	13.3	19.4	10.9	6.8	38.3	39.3	49.2	24.9	3	808
21-23 LST														0	0
P FREQ LES 300 FT A/D LES 1 MI														0	0
FOR 00-02 LST														0	0
03-05 LST														0	0
06-08 LST	0.0	5.4	10.2	10.5	8.2	1.7	1.1	11.2	9.3	12.3	15.1	5.1	7.5	3	789
09-11 LST														0	0
12-14 LST	3.3	1.8	0.0	0.0	0.0	0.0	0.0	1.1	0.0	1.7	7.1	13.3	2.4	3	807
15-17 LST														0	0
18-20 LST	5.0	1.8	1.6	0.0	0.0	0.0	1.1	0.0	0.0	15.0	8.9	8.2	3.5	3	808
21-23 LST														0	0

BRISTOL-FILTON, UNITED KINGDOM

MEAN NUMBER OF DAYS

PARAMETER DESCRIPTION		JAN	FEB	MAR	APR	MAY	JUN	JUL	AUG	SEP	OCT	NOV	DEC	ANN	PDR (YRS)	NO. OBS
CIG = GTR 1000 FT AND VSBY = GTR 3 MI	00 LST														0	0
	06 LST	25.2	22.0	23.1	22.1	23.8	25.0	23.3	20.8	21.5	17.9	19.2	23.6	267.5	3	788
	12 LST	22.7	24.5	26.0	27.9	28.4	27.5	27.9	30.3	29.6	27.3	21.4	22.2	315.7	3	807
	18 LST	21.7	20.5	26.0	27.4	28.4	26.5	27.3	29.6	28.9	21.7	21.4	18.8	298.2	3	808
CIG = GTR 2000 FT AND VSBY = GTR 3 MI W/SFC WND LES 10 KTS	00 LST														0	0
	06 LST	11.5	7.5	15.2	16.3	14.7	17.0	15.0	15.3	16.9	10.3	10.7	12.6	163.0	3	788
	12 LST	6.7	8.0	9.5	15.7	16.2	11.5	11.7	21.0	19.7	12.4	11.7	9.3	153.4	3	807
	18 LST	13.9	9.0	14.0	18.3	16.2	14.0	14.3	21.9	25.2	14.4	11.7	10.6	183.5	3	808
SFC WND = GTR 17 KTS AND NO PRECIP.	00 LST														0	0
	06 LST	4.0	6.0	2.0	2.6	1.5	2.0	0.0	0.0	0.3	0.0	1.0	1.5	20.9	3	814
	12 LST	3.0	5.5	4.5	4.5	2.5	2.5	3.3	1.0	0.3	0.5	0.5	1.5	29.6	3	815
	18 LST	2.0	3.0	1.5	2.0	2.5	5.3	2.3	0.3	0.0	0.0	1.5	1.0	21.6	3	815
SFC WND 4-10 KTS AND TMP 33-69 DEG F AND NO PRECIP.	00 LST														0	0
	06 LST	9.6	9.5	11.5	8.4	15.7	14.5	10.6	9.3	15.0	10.1	8.1	8.5	130.8	3	813
	12 LST	8.5	9.0	9.0	13.7	15.2	9.0	9.0	16.0	17.0	10.1	12.7	12.1	141.3	3	815
	18 LST	12.5	9.5	10.5	16.2	15.2	14.0	11.3	13.8	18.9	9.6	7.5	8.6	147.6	3	814
SKY COVER LES 3/10 AND VSBY = GTR 3 MI	00 LST														0	0
	06 LST	4.0	3.5	4.0	9.4	4.0	5.5	3.0	4.3	2.7	1.0	1.5	5.5	48.4	3	814
	12 LST	0.5	2.0	3.5	4.5	4.5	5.0	0.0	3.0	1.3	3.5	2.0	1.5	31.3	3	815
	18 LST	3.0	3.5	4.0	7.6	6.0	6.0	2.0	5.7	6.4	4.0	4.0	4.5	56.7	3	816
CIG = GTR 2500 FT AND VSBY = GTR 3 MI	00 LST														0	0
	06 LST	16.8	13.0	17.8	20.0	15.2	19.5	16.6	15.3	16.5	11.9	12.4	16.2	191.2	3	788
	12 LST	16.0	16.0	18.5	23.3	21.8	22.0	19.8	24.3	24.2	20.6	14.4	14.9	235.8	3	807
	18 LST	17.0	12.5	20.0	24.9	22.8	25.0	21.0	24.5	26.5	14.9	13.9	12.1	235.1	3	808
CIG = GTR 6000 FT AND VSBY = GTR 3 MI	00 LST														0	0
	06 LST	16.2	12.5	16.2	18.9	13.2	18.0	14.3	13.9	15.1	11.9	11.8	15.7	177.7	3	788
	12 LST	14.9	13.5	14.5	20.8	18.2	19.5	17.5	21.5	20.7	18.0	11.7	13.9	204.8	3	807
	18 LST	16.5	11.0	16.0	22.3	17.7	24.0	19.0	23.2	24.5	12.4	13.3	11.6	211.5	3	808
CIG = GTR 10000 FT AND VSBY = GTR 3 MI	00 LST														0	0
	06 LST	16.2	12.5	16.2	18.9	13.2	18.0	14.3	13.9	15.1	11.9	11.8	15.7	177.7	3	788
	12 LST	14.9	13.5	14.5	20.8	18.2	19.5	17.5	21.6	20.7	18.0	11.7	13.9	204.8	3	807
	18 LST	16.5	11.0	16.0	21.8	17.7	24.0	19.0	22.9	24.5	12.4	13.3	11.6	210.7	3	808

GLOUCESTER-CHELTENHAM, UNITED KINGDOM

STA NO. 03633 (IN AREA NUMBER 06)

LATITUDE 5154N

LONGITUDE 00210W

ELEVATION(FT) 00088

PARAMETER DESCRIPTION	JAN	FEB	MAR	APR	MAY	JUN	JUL	AUG	SEP	OCT	NOV	DEC	ANN	PDR (YRS)	NO. OBS
ABS MAX TMP (F)	55	58	64	72	73	85	76	82	77	69	61	55	85	3	-3628
MEAN MAX TMP (F)	44	45	51	56	63	68	71	71	65	57	50	46	57	27	-152
MEAN MIN TMP (F)	34	34	36	40	45	51	54	54	50	44	39	36	43	27	-152
ABS MIN TMP (F)	23	25	23	24	29	40	40	41	37	32	19	19	19	3	-3628
MEAN NO DYS TMP = DR GTR 90(F)	0.0	0.0	0.0	0.0	0.0	0.0	0.0	0.0	0.0	0.0	0.0	0.0	0.0	27	-29
MEAN NO DYS TMP = DR LES 32(F)	4.5	5.5	6.1	4.2	0.5	0.0	0.0	0.0	0.0	0.5	5.6	11.0	37.9	3	-3628
MEAN NO DYS TMP = DR LES 0(F)	0.0	0.0	0.0	0.0	0.0	0.0	0.0	0.0	0.0	0.0	0.0	0.0	0.0	3	-3628
MEAN DEW PT TMP (F)	39	38	41	39	44	50	54	57	53	47	43	37	45	0	-50
MEAN REL HUM (PCT)	87	82	78	72	75	73	79	79	81	86	88	87	81	2	-3628
MEAN PRESS ALT (FT)														0	0
MEAN PRECIP (IN)	2.56	1.93	1.72	2.00	2.11	1.80	2.42	2.40	2.30	2.70	2.82	2.53	27.3	35	-151
MEAN SNOW FALL (IN)					0.0	0.0	0.0	0.0	0.0	0.0				3	-29
MEAN NO DYS PRCP = DR GTR 0.1 IN	7.6	6.1	5.4	6.0	6.1	5.1	6.4	6.4	6.2	6.9	7.1	7.5	76.8	35	-29
MEAN NO DYS SNFL = DR GTR 1.5 IN					0.0	0.0	0.0	0.0	0.0	0.0				3	-29
MEAN NO DYS W/OCUR VSBY LES 1/2 MI														0	0
MEAN NO DYS TSTMS														0	0
P FREQ WND SPD = DR GTR 17 KTS														0	0
P FREQ WND SPD = DR GTR 28 KTS														0	0
P FREQ LES 5000 FT A/D LES 5 MI	57.9	61.3	56.5	41.7	51.1	33.9	48.9	43.9	39.7	61.1	66.0	60.8	51.9	3	-3628
P FREQ LES 1500 FT A/D LES 3 MI														0	0
FOR 00-02 LST														0	0
03-05 LST														0	0
06-08 LST	30.5	35.7	30.5	29.8	34.4	26.7	33.3	40.4	34.9	50.9	45.3	35.6	35.7	3	-3628
09-11 LST														0	0
12-14 LST	36.7	21.4	21.0	11.9	14.8	15.0	18.5	8.6	5.7	20.0	37.5	38.3	20.8	3	-3628
15-17 LST														0	0
18-20 LST	36.7	39.3	22.6	11.9	11.5	13.3	19.4	10.9	6.8	38.3	39.3	49.2	24.7	3	-3628
21-23 LST														0	0
P FREQ LES 300 FT A/D LES 1 MI														0	0
FOR 00-02 LST														0	0
03-05 LST														0	0
06-08 LST	0.0	5.4	10.2	10.5	8.2	1.7	1.1	11.2	9.3	12.3	15.1	5.1	7.5	3	-3628
09-11 LST														0	0
12-14 LST	3.3	1.8	0.0	0.0	0.0	0.0	0.0	1.1	0.0	1.7	7.1	13.3	2.4	3	-3628
15-17 LST														0	0
18-20 LST	5.0	1.8	1.6	0.0	0.0	0.0	1.1	0.0	0.0	15.0	8.9	8.2	3.5	3	-3628
21-23 LST														0	0

GLOUCESTER-CHELTENHAM, UNITED KINGDOM

MEAN NUMBER OF DAYS

PARAMETER DESCRIPTION		JAN	FEB	MAR	APR	MAY	JUN	JUL	AUG	SEP	OCT	NOV	DEC	ANN	PDR (YRS)	NO. OBS
CIG = GTR 1000 FT AND VSBY = GTR 3 MI	00 LST														0	0
	06 LST	25.2	22.0	23.1	22.1	23.8	25.0	23.3	20.8	21.5	17.9	19.2	23.6	267.5	3	-3628
	12 LST	22.7	24.3	26.0	27.9	28.4	27.5	27.9	30.3	29.6	17.3	21.4	22.2	315.7	3	-3628
	18 LST	21.7	20.5	26.0	27.4	28.4	26.5	27.3	29.6	28.9	21.7	21.4	18.8	298.2	3	-3628
CIG =GTR 2000 FT AND VSBY =GTR 3 MI W/SFC WND LES 10 KTS	00 LST														0	0
	06 LST	11.5	7.5	15.2	16.3	14.7	17.0	15.0	15.3	16.9	10.3	10.7	12.6	163.0	3	-3628
	12 LST	6.7	8.0	9.5	15.7	16.2	11.5	11.7	21.0	19.7	12.4	11.7	9.3	153.4	3	-3628
	18 LST	13.9	9.0	14.0	18.3	16.2	14.0	14.3	21.9	25.2	14.4	11.7	10.6	183.5	3	-3628
SFC WND = GTR 17 KTS AND NO PRECIP.	00 LST														0	0
	06 LST	4.0	6.0	2.0	2.6	1.3	2.0	0.0	0.0	0.3	0.0	1.0	1.5	20.9	3	-3628
	12 LST	3.0	5.5	4.5	4.5	2.5	2.5	3.3	1.0	0.3	0.5	0.5	1.5	29.6	3	-3628
	18 LST	2.0	3.0	1.5	2.0	2.5	5.5	2.3	0.3	0.0	0.0	1.5	1.0	21.6	3	-3628
SFC WND 4-10 KTS AND TMP 33-89 DEG F AND NO PRECIP.	00 LST														0	0
	06 LST	9.6	9.5	11.5	8.4	15.7	14.5	10.6	9.3	15.0	10.1	8.1	8.5	130.8	3	-3628
	12 LST	8.5	9.0	9.0	13.7	15.2	9.0	9.0	16.0	17.0	10.1	12.7	12.1	141.3	3	-3628
	18 LST	12.5	9.5	10.5	16.2	15.2	14.0	11.3	13.8	18.9	9.6	7.5	8.6	147.6	3	-3628
SKY COVER LES 3/10 AND VSBY = GTR 3 MI	00 LST														0	0
	06 LST	4.0	3.5	4.0	9.4	4.0	5.5	3.0	4.3	2.7	1.0	1.5	5.5	48.4	3	-3628
	12 LST	0.5	2.0	3.5	4.5	4.5	3.0	0.0	3.0	1.3	3.5	2.0	1.5	31.3	3	-3628
	18 LST	3.0	3.5	4.0	7.6	6.0	6.0	2.0	5.7	6.4	4.0	4.0	4.5	56.7	3	-3628
CIG = GTR 2500 FT AND VSBY = GTR 3 MI	00 LST														0	0
	06 LST	16.8	13.0	17.8	20.0	15.2	19.5	16.6	13.3	16.5	11.9	12.4	16.2	191.2	3	-3628
	12 LST	16.0	16.0	18.5	23.3	21.8	22.0	19.8	24.3	24.2	20.6	14.4	14.9	235.8	3	-3628
	18 LST	17.0	12.5	20.0	24.9	22.8	25.0	21.0	24.5	26.5	14.9	13.9	12.1	235.1	3	-3628
CIG = GTR 6000 FT AND VSBY = GTR 3 MI	00 LST														0	0
	06 LST	16.2	12.5	16.2	18.9	13.2	18.0	14.3	13.9	15.1	11.9	11.8	15.7	177.7	3	-3628
	12 LST	14.9	13.5	14.5	20.8	18.2	19.5	17.5	21.6	20.7	18.0	11.7	13.9	204.8	3	-3628
	18 LST	16.5	11.0	16.0	22.3	17.7	24.0	19.0	23.2	24.5	12.4	13.3	11.6	211.5	3	-3628
CIG = GTR 10000 FT AND VSBY = GTR 3 MI	00 LST														0	0
	06 LST	16.2	12.5	16.2	18.9	13.2	18.0	14.3	13.9	15.1	11.9	11.8	15.7	177.7	3	-3628
	12 LST	14.9	13.5	14.5	20.8	18.2	19.5	17.5	21.6	20.7	18.0	11.7	13.9	204.8	3	-3628
	18 LST	16.5	11.0	16.0	21.8	17.7	24.0	19.0	22.9	24.5	12.4	13.3	11.6	210.7	3	-3628

KEMBLE, UNITED KINGDOM

STA NO. 03638 (IN AREA NUMBER 06)

LATITUDE 5149N

LONGITUDE 00203W

ELEVATION(FT) 00435

PARAMETER DESCRIPTION	JAN	FEB	MAR	APR	MAY	JUN	JUL	AUG	SEP	OCT	NOV	DEC	ANN	POR (YRS)	NO, OBS
ABS MAX TMP (F)	55	61	69	70	85	84	89	88	85	77	61	58	89	13	-3644
MEAN MAX TMP (F)	41	44	48	55	61	67	69	69	64	58	49	44	56	13	-3644
MEAN MIN TMP (F)	32	34	35	40	45	50	53	53	48	44	38	35	42	13	-3644
ABS MIN TMP (F)	5	16	19	27	31	34	42	43	33	27	21	14	5	13	-3644
MEAN NO DYS TMP = DR GTR 90(F)	0.0	0.0	0.0	0.0	0.0	0.0	0.0	0.0	0.0	0.0	0.0	0.0	0.0	13	-3644
MEAN NO DYS TMP = DR LES 32(F)	15.3	11.9	11.0	2.2	0.2	0.0	0.0	0.0	0.0	1.2	6.1	11.4	59.3	13	-3644
MEAN NO DYS TMP = DR LES 0(F)	0.0	0.0	0.0	0.0	0.0	0.0	0.0	0.0	0.0	0.0	0.0	0.0	0.0	13	-3644
MEAN DEW PT TMP (F)	33	34	35	40	44	50	52	53	50	46	40	36	43	13	-3644
MEAN REL HUM (PCT)	87	84	79	77	74	75	74	78	80	84	86	88	81	13	-3644
MEAN PRESS ALT (FT)	405	416	440	408	370	352	358	393	367	413	458	478	405	0	-50
MEAN PRECIP (IN)	2.05	1.36	1.60	1.59	1.90	2.78	1.51	2.49	2.09	2.35	2.51	2.17	24.4	13	-3644
MEAN SNOW FALL (IN)	4.0	2.2	0.4	0.0	0.0	0.0	0.0	0.0	0.0	0.0	0.2	2.3	9.1	13	-3644
MEAN NO DYS PRCP = DR GTR 0.1 IN	6.8	5.2	4.9	5.6	5.7	4.8	4.9	7.1	5.6	7.2	8.3	7.0	73.1	13	-3644
MEAN NO DYS SNFL = DR GTR 1.5 IN	0.9	0.4	0.0	0.0	0.0	0.0	0.0	0.0	0.0	0.0	0.0	0.4	1.7	13	-3644
MEAN NO DYS W/OCUR VSBY LES 1/2 MI	7.8	3.1	4.0	2.4	2.1	2.0	1.9	3.6	5.4	8.1	7.7	10.1	60.2	13	-3644
MEAN NO DYS TSTMS	0.1	0.2	0.3	0.3	1.4	2.1	2.1	2.0	0.8	0.5	0.3	0.0	10.1	13	-3644
P FREQ WND SPD = DR GTR 17 KTS	3.4	3.1	3.2	3.3	2.5	1.1	1.8	1.6	2.2	2.3	4.2	4.9	2.8	13	-3644
P FREQ WND SPD = DR GTR 28 KTS	0.1	0.1	0.1	0.0	0.0	0.0	0.0	0.0	0.0	0.1	0.1	0.1	0.1	13	-3644
P FREQ LES 5000 FT A/D LES 5 MI	76.2	73.0	70.1	56.4	50.7	52.2	50.8	51.6	53.3	64.1	70.8	73.2	61.9	13	-3644
P FREQ LES 1900 FT A/D LES 3 MI															
FOR 00-02 LST	50.2	41.0	36.4	21.1	15.3	20.4	13.9	15.6	23.3	38.2	42.7	49.9	30.7	13	-3644
03-05 LST	50.0	45.3	42.5	29.9	28.7	33.3	26.5	30.1	32.7	41.9	43.1	50.8	37.9	13	-3644
06-08 LST	49.5	49.6	51.4	35.8	30.0	30.2	27.5	34.8	42.0	47.6	45.0	46.5	40.8	13	-3644
09-11 LST	54.9	48.1	45.4	22.2	17.7	18.0	14.9	22.8	23.5	40.8	44.2	48.6	33.4	13	-3644
12-14 LST	48.2	36.2	25.5	12.4	10.3	10.6	8.6	10.9	12.2	23.2	36.6	46.2	23.4	13	-3644
15-17 LST	45.9	32.5	19.7	9.4	8.2	6.7	5.5	7.9	8.9	18.4	35.6	46.4	20.4	13	-3644
18-20 LST	44.3	35.9	22.9	10.9	7.8	9.0	5.9	8.5	10.3	23.3	37.5	46.5	21.9	13	-3644
21-23 LST	47.5	38.3	28.4	12.2	11.4	13.2	8.8	9.3	15.0	29.0	38.4	47.5	24.9	13	-3644
P FREQ LES 300 FT A/D LES 1 MI															
FOR 00-02 LST	14.8	9.4	5.9	2.2	1.0	1.7	0.9	1.3	5.2	12.5	13.2	18.2	7.2	13	-3644
03-05 LST	14.2	12.6	10.5	4.9	6.2	4.6	3.5	7.3	10.8	17.3	16.0	18.5	10.5	13	-3644
06-08 LST	15.4	14.6	15.3	6.1	3.1	2.9	2.1	7.4	14.2	18.8	17.3	19.0	11.4	13	-3644
09-11 LST	16.2	9.6	7.4	2.0	0.3	0.4	0.0	0.2	3.2	10.6	13.2	20.1	6.9	13	-3644
12-14 LST	12.3	4.9	2.5	0.5	0.1	0.2	0.2	0.1	0.2	2.1	5.2	13.3	3.5	13	-3644
15-17 LST	12.3	4.8	1.9	0.0	0.2	0.0	0.1	0.2	0.2	1.0	7.7	13.5	3.6	13	-3644
18-20 LST	13.8	5.0	3.3	0.1	0.3	0.3	0.4	0.0	0.9	3.1	7.1	14.2	4.0	13	-3644
21-23 LST	15.0	6.8	3.0	0.2	0.5	1.5	0.0	0.0	1.2	6.1	9.1	15.6	4.9	13	-3644

KEMBLE, UNITED KINGDOM
MEAN NUMBER OF DAYS

PARAMETER DESCRIPTION		JAN	FEB	MAR	APR	MAY	JUN	JUL	AUG	SEP	OCT	NOV	DEC	ANN	PDR (YRS)	NO. OBS
CIG = GTR 1000 FT AND VSBY = GTR 3 MI	00 LST	17.0	17.8	22.4	26.3	28.3	27.1	28.5	28.6	24.9	21.7	19.1	18.0	279.7	13	-3644
	06 LST	17.2	16.6	17.9	20.8	23.1	21.3	23.8	21.2	18.6	18.3	18.2	18.0	235.0	13	-3644
	12 LST	17.3	19.0	24.5	27.9	29.4	28.5	29.5	29.5	27.5	24.8	19.8	18.1	295.8	13	-3644
	18 LST	18.5	19.3	26.0	28.3	29.6	29.0	30.3	29.7	28.3	24.7	20.1	18.1	301.9	13	-3644
CIG = GTR 2000 FT AND VSBY = GTR 3 MI W/SFC WND LES 10 KTS	00 LST	9.5	10.4	15.1	20.3	22.1	23.5	24.9	24.2	20.5	15.3	11.3	9.4	206.5	13	-3644
	06 LST	9.6	9.0	10.2	14.3	16.0	16.8	19.5	15.9	13.8	12.1	10.7	10.2	158.1	13	-3644
	12 LST	6.4	5.2	6.9	10.4	12.4	13.5	15.4	13.6	12.3	9.6	7.6	6.9	120.2	13	-3644
	18 LST	10.1	12.4	14.9	16.0	16.3	16.8	16.9	17.4	19.6	18.2	12.1	9.0	179.7	13	-3644
SFC WND = GTR 17 KTS AND NO PRECIP.	00 LST	0.3	0.5	0.3	0.1	0.1	0.0	0.0	0.1	0.0	0.4	0.5	1.3	3.6	13	-3644
	06 LST	0.5	0.6	0.3	0.1	0.2	0.0	0.0	0.1	0.2	0.3	0.6	0.8	3.7	13	-3644
	12 LST	1.2	1.2	2.3	0.8	1.0	0.6	0.7	0.9	1.2	0.9	1.1	1.1	13.0	13	-3644
	18 LST	0.6	0.5	0.8	0.5	0.7	0.6	0.9	0.5	0.4	0.4	0.6	0.8	7.3	13	-3644
SFC WND 4-10 KTS AND TMP 33-89 DEG F AND NO PRECIP.	00 LST	8.7	9.0	11.9	13.8	13.5	14.8	15.4	12.9	11.9	10.7	12.0	10.4	145.0	13	-3644
	06 LST	8.8	8.1	10.3	14.5	14.1	15.3	15.5	14.1	11.9	13.9	11.0	10.6	148.1	13	-3644
	12 LST	10.8	9.5	14.3	12.8	15.0	15.7	16.8	14.5	13.0	13.7	13.9	10.8	160.8	13	-3644
	18 LST	11.1	11.2	15.3	15.7	16.3	16.7	16.5	16.1	16.5	13.1	13.0	11.9	173.4	13	-3644
SKY COVER LES 3/10 AND VSBY = GTR 3 MI	00 LST	5.3	4.6	8.8	11.2	11.9	9.8	10.6	9.8	9.2	7.3	5.0	4.4	97.9	13	-3644
	06 LST	4.9	3.5	2.8	2.8	4.5	4.2	3.5	3.1	2.8	3.7	4.3	4.7	44.8	13	-3644
	12 LST	2.3	2.5	1.2	1.8	1.5	2.2	1.4	1.5	1.8	2.1	2.7	3.2	24.2	13	-3644
	18 LST	4.2	3.9	3.6	4.0	3.5	2.9	2.7	2.5	3.9	4.5	4.3	4.1	44.1	13	-3644
CIG = GTR 2500 FT AND VSBY = GTR 3 MI	00 LST	13.4	14.1	18.0	22.3	25.5	24.4	26.0	26.1	22.5	17.9	15.4	13.9	239.5	13	-3644
	06 LST	13.7	12.6	13.1	16.6	19.3	18.5	20.8	16.9	15.7	13.8	13.8	13.6	188.4	13	-3644
	12 LST	13.2	13.2	17.2	21.5	23.2	21.8	22.5	21.9	21.5	18.3	15.5	13.4	223.6	13	-3644
	18 LST	14.3	15.4	21.9	25.2	26.9	25.8	26.8	26.5	25.7	20.9	15.6	13.4	258.4	13	-3644
CIG = GTR 6000 FT AND VSBY = GTR 3 MI	00 LST	8.6	8.5	13.2	17.5	19.9	18.9	21.2	20.5	17.5	12.7	10.0	9.4	177.9	13	-3644
	06 LST	8.8	7.5	7.3	10.7	13.8	12.5	13.6	12.6	10.3	9.3	8.4	9.6	124.4	13	-3644
	12 LST	8.3	8.1	9.1	10.9	11.2	10.4	9.9	10.7	11.7	10.4	9.8	10.7	121.1	13	-3644
	18 LST	9.4	9.8	14.3	16.1	19.4	17.3	16.0	17.7	18.4	14.5	10.8	9.0	172.7	13	-3644
CIG = GTR 10000 FT AND VSBY = GTR 3 MI	00 LST	7.7	7.5	12.0	15.3	17.9	17.0	17.6	17.3	15.3	11.8	8.5	8.4	156.3	13	-3644
	06 LST	7.8	5.7	6.5	9.2	10.9	10.3	10.5	8.9	8.0	7.6	6.9	8.2	101.5	13	-3644
	12 LST	7.1	6.8	8.3	9.6	9.2	9.2	8.5	8.2	9.0	8.1	7.6	9.2	100.8	13	-3644
	18 LST	8.2	9.0	12.3	13.5	15.3	14.7	11.8	13.5	14.7	11.9	9.4	7.9	142.2	13	-3644

FAIRFORD, UNITED KINGDOM

STA NO. 03644 (IN AREA NUMBER 06)

LATITUDE 5140N

LONGITUDE 00147W

ELEVATION(FT) 00264

PARAMETER DESCRIPTION	JAN	FEB	MAR	APR	MAY	JUN	JUL	AUG	SEP	OCT	NOV	DEC	ANN	PQR (YRS)	NO, OBS
ABS MAX TMP (F)	55	61	69	70	85	84	89	88	85	77	61	58	89	13	3544
MEAN MAX TMP (F)	41	44	48	55	61	67	69	69	64	58	49	44	56	13	3544
MEAN MIN TMP (F)	32	34	35	40	45	50	53	53	48	44	38	35	42	13	3544
ABS MIN TMP (F)	5	16	19	27	31	34	42	43	33	27	21	14	5	13	3544
MEAN NO DYS TMP = DR GTR 90(F)	0.0	0.0	0.0	0.0	0.0	0.0	0.0	0.0	0.0	0.0	0.0	0.0	0.0	13	3544
MEAN NO DYS TMP = DR LES 32(F)	15.3	11.9	11.0	2.2	0.2	0.0	0.0	0.0	0.0	1.2	6.1	11.4	59.3	13	3544
MEAN NO DYS TMP = DR LES 0(F)	0.0	0.0	0.0	0.0	0.0	0.0	0.0	0.0	0.0	0.0	0.0	0.0	0.0	13	3544
MEAN DEW PT TMP (F)	33	34	35	40	44	50	52	53	50	46	40	36	43	13	85037
MEAN REL HUM (PCT)	87	84	79	77	74	75	74	78	80	84	86	88	81	13	85035
MEAN PRESS ALT (FT)	254	265	289	256	219	201	205	241	215	262	307	327	253	0	-50
MEAN PRECIP (IN)	2.05	1.36	1.60	1.59	1.90	2.78	1.51	2.49	2.09	2.35	2.51	2.17	24.4	13	3551
MEAN SNOW FALL (IN)	4.0	2.2	0.4	0.0	0.0	0.0	0.0	0.0	0.0	0.0	0.2	2.3	9.1	13	3874
MEAN NO DYS PRCP = DR GTR 0.1 IN	6.8	5.2	4.9	5.6	5.7	4.8	4.9	7.1	5.6	7.2	8.3	7.0	73.1	13	3551
MEAN NO DYS SNFL = DR GTR 1.5 IN	0.9	0.4	0.0	0.0	0.0	0.0	0.0	0.0	0.0	0.0	0.0	0.4	1.7	13	3874
MEAN NO DYS W/DCUR VSBY LES 1/2 MI	7.8	5.1	4.0	2.4	2.1	2.0	1.9	3.6	5.4	8.1	7.7	10.1	60.2	13	3549
MEAN NO DYS TSTMS	0.1	0.2	0.3	0.3	1.4	2.1	2.1	2.0	0.8	0.5	0.3	0.0	10.1	13	3543
P FREQ WND SPD = DR GTR 17 KTS	3.4	3.1	3.2	3.3	2.5	1.1	1.8	1.6	2.2	2.3	4.2	4.9	2.8	13	85125
P FREQ WND SPD = DR GTR 28 KTS	0.1	0.1	0.1	0.0	0.0	0.0	0.0	0.0	0.0	0.1	0.1	0.1	0.1	13	85125
P FREQ LES 5000 FT A/D LES 5 MI	76.2	73.0	70.1	56.4	50.7	52.2	50.8	51.6	53.3	64.1	70.8	73.2	61.9	13	93678
P FREQ LES 1500 FT A/D LES 3 MI															
FOR 00-02 LST	50.2	41.0	36.4	21.1	15.3	20.4	13.9	15.6	23.3	38.2	42.7	49.9	30.7	13	10727
03-05 LST	50.0	45.3	42.5	29.9	28.7	33.3	26.5	30.1	32.7	41.9	43.1	50.8	37.9	13	10634
06-08 LST	49.5	49.6	51.4	35.8	30.0	30.2	27.5	34.8	42.0	47.6	45.0	46.5	40.8	13	11793
09-11 LST	54.9	48.1	45.4	22.2	17.7	18.0	14.9	22.8	23.5	40.8	44.2	48.6	33.4	13	12284
12-14 LST	48.2	36.2	25.5	12.4	10.3	10.6	8.6	10.9	12.2	23.2	36.6	46.2	23.4	13	12288
15-17 LST	45.9	32.5	19.7	9.4	8.2	6.7	5.5	7.9	8.9	18.4	35.6	46.4	20.4	13	12237
18-20 LST	44.3	35.9	22.9	10.9	7.8	9.0	5.9	8.5	10.3	23.3	37.5	46.5	21.9	13	12127
21-23 LST	47.5	38.3	28.4	12.3	11.4	13.2	8.8	9.3	15.0	29.0	38.4	47.5	24.9	13	11614
P FREQ LES 300 FT A/D LES 1 MI															
FOR 00-02 LST	14.8	9.4	5.9	2.2	1.0	1.7	0.9	1.3	5.2	12.5	13.2	18.2	7.2	13	10727
03-05 LST	14.2	12.6	10.5	4.9	6.2	4.6	3.5	7.3	10.8	17.3	16.0	18.5	10.5	13	10634
06-08 LST	15.4	14.6	15.3	6.1	3.1	2.9	2.1	7.4	14.2	18.8	17.3	19.0	11.4	13	11793
09-11 LST	16.2	9.6	7.4	2.0	0.3	0.4	0.0	0.2	3.2	10.6	13.2	20.1	6.9	13	12284
12-14 LST	12.3	4.9	2.5	0.5	0.1	0.2	0.2	0.1	0.2	2.1	5.2	13.3	3.5	13	12288
15-17 LST	12.3	4.8	1.9	0.0	0.2	0.0	0.1	0.2	0.2	1.8	7.7	13.5	3.6	13	12237
18-20 LST	13.8	5.0	3.3	0.1	0.3	0.3	0.4	0.0	0.9	3.1	7.1	14.2	4.0	13	12127
21-23 LST	15.0	6.8	3.0	0.2	0.5	1.5	0.0	0.0	1.2	6.1	9.1	15.6	4.9	13	11614

FAIRFORD, UNITED KINGDOM

MEAN NUMBER OF DAYS

PARAMETER DESCRIPTION		JAN	FEB	MAR	APR	MAY	JUN	JUL	AUG	SEP	OCT	NOV	DEC	ANN	PQR (YRS)	NO. OBS
CIG = GTR 1000 FT AND VSBY = GTR 3 MI	00 LST	17.0	17.8	22.4	26.3	28.3	27.1	28.5	28.6	24.9	21.7	19.1	18.0	279.7	13	3930
	06 LST	17.2	16.6	17.9	20.8	23.1	21.3	23.8	21.2	18.6	18.3	18.2	18.0	235.0	13	4095
	12 LST	17.3	19.0	24.5	27.9	29.4	28.5	29.5	29.5	27.5	24.8	19.8	18.1	295.8	13	4097
CIG = GTR 2000 FT AND VSBY = GTR 3 MI W/SFC WND LES 10 KTS	00 LST	9.5	10.4	15.1	20.3	22.1	23.5	24.9	24.2	20.5	15.3	11.3	9.4	206.5	13	3930
	06 LST	9.6	9.0	10.2	14.3	16.0	16.8	19.5	15.9	13.8	12.1	10.7	10.2	158.1	13	4095
	12 LST	6.4	5.2	6.9	10.4	12.4	13.5	15.4	13.6	12.3	9.6	7.6	6.9	120.2	13	4097
SFC WND = GTR 17 KTS AND NO PRECIP.	00 LST	0.3	0.5	0.3	0.1	0.1	0.0	0.0	0.1	0.0	0.4	0.5	1.3	3.6	13	3930
	06 LST	0.5	0.6	0.3	0.1	0.2	0.0	0.0	0.1	0.2	0.3	0.6	0.8	3.7	13	4095
	12 LST	1.2	1.2	2.3	0.8	1.0	0.6	0.7	0.9	1.2	0.9	1.1	1.1	12.0	13	4097
SFC WND 4-10 KTS AND TMP 33-89 DEG F AND NO PRECIP.	00 LST	8.7	9.0	11.9	13.8	13.5	14.8	15.4	12.9	11.9	10.7	12.0	10.4	145.0	13	3928
	06 LST	8.8	8.1	10.3	14.5	14.1	15.3	15.5	14.1	11.9	13.9	11.0	10.6	148.1	13	4093
	12 LST	10.8	9.5	14.3	12.8	15.0	15.7	16.8	14.5	13.0	13.7	13.9	10.8	160.8	13	4096
SKY COVER LES 3/10 AND VSBY = GTR 3 MI	00 LST	5.3	4.6	8.8	11.2	11.9	9.8	10.6	9.8	9.2	7.3	5.0	4.4	97.9	13	3930
	06 LST	4.9	3.5	2.8	2.8	4.5	4.2	3.5	3.1	2.8	3.7	4.3	4.7	44.8	13	4095
	12 LST	2.3	2.5	1.2	1.8	1.5	2.2	1.4	1.5	1.8	2.1	2.7	3.2	24.2	13	4097
CIG = GTR 2500 FT AND VSBY = GTR 3 MI	00 LST	13.4	14.1	18.0	22.3	25.5	24.4	26.0	26.1	22.5	17.9	15.4	13.9	239.5	13	3930
	06 LST	13.7	12.6	13.1	16.6	19.3	18.5	20.8	16.9	15.7	13.8	13.8	13.6	188.4	13	4095
	12 LST	13.2	13.2	17.2	21.5	23.2	21.8	22.5	21.9	21.5	18.3	15.5	13.8	223.6	13	4097
CIG = GTR 6000 FT AND VSBY = GTR 3 MI	00 LST	8.6	8.5	13.2	17.5	19.9	18.9	21.2	20.5	17.5	12.7	10.0	9.4	177.9	13	3930
	06 LST	8.8	7.5	7.3	10.7	13.8	12.5	13.6	12.6	10.3	9.3	8.4	9.6	124.4	13	4095
	12 LST	8.3	8.1	9.1	10.9	11.2	10.4	9.8	10.7	11.7	10.4	9.8	10.7	121.1	13	4097
CIG = GTR 10000 FT AND VSBY = GTR 3 MI	00 LST	7.7	7.5	12.0	15.3	17.9	17.0	17.6	17.3	15.3	11.8	8.5	8.4	156.3	13	3930
	06 LST	7.8	6.7	6.5	9.2	10.9	10.3	10.5	8.9	8.0	7.6	6.9	8.2	101.5	13	4095
	12 LST	7.1	6.8	8.3	9.6	9.2	9.2	8.5	8.2	9.0	8.1	7.6	9.2	100.8	13	4097
	18 LST	8.2	9.0	12.3	13.5	15.3	14.7	11.8	13.5	14.7	11.9	9.4	7.9	142.2	13	4096

LITTLE RISSINGTON, UNITED KINGDOM

STA NO. 03646 (IN AREA NUMBER 06)

LATITUDE 5151N

LONGITUDE 00141W

ELEVATION(FT) 00750

PARAMETER DESCRIPTION	JAN	FEB	MAR	APR	MAY	JUN	JUL	AUG	SEP	OCT	NOV	DEC	ANN	PDR (YRS)	NO. OBS
ABS MAX TMP (F)	54	52	62	65	70	77	79	88	71	64	58	56	88	4	-14255
MEAN MAX TMP (F)	44	40	45	50	57	65	66	66	60	55	48	44	53	4	-14255
MEAN MIN TMP (F)	36	32	32	38	43	48	51	51	47	42	38	36	41	4	-14255
ABS MIN TMP (F)	21	23	17	30	30	35	41	41	36	24	23	20	17	4	-14255
MEAN NO DYS TMP = DR GTR 90(F)	0.0	0.0	0.0	0.0	0.0	0.0	0.0	0.0	0.0	0.0	0.0	0.0	0.0	4	-14255
MEAN NO DYS TMP = DR LES 32(F)	10.0	15.5	15.2	1.7	1.0	0.0	0.0	0.0	0.0	4.0	5.6	9.8	62.8	4	-14255
MEAN NO DYS TMP = DR LES 0(F)	0.0	0.0	0.0	0.0	0.0	0.0	0.0	0.0	0.0	0.0	0.0	0.0	0.0	4	-14255
MEAN DEW PT TMP (F)	32	33	35	39	43	49	52	53	49	45	39	36	42	0	-50
MEAN REL HUM (PCT)	89	84	75	79	79	75	79	80	85	84	88	88	82	3	-14255
MEAN PRESS ALT (FT)	725	735	757	723	685	668	673	709	684	732	776	797	722	0	-50
MEAN PRECIP (IN)	2.55	0.86	1.32	2.93	4.00	1.52	1.33	2.37	2.64	2.02	4.79	3.70	32.0	4	-14255
MEAN SNOW FALL (IN)				0.0	0.0	0.0	0.0	0.0	0.0					4	-29
MEAN NO DYS PRCP = DR GTR 0.1 IN	8.0	2.9	4.4	9.7	9.6	4.8	11.0	9.1	7.5	6.7	13.0	10.5	97.2	4	-14255
MEAN NO DYS SNFL = DR GTR 1.5 IN				0.0	0.0	0.0	0.0	0.0	0.0					4	-29
MEAN NO DYS W/OCUR VSBY LES 1/2 MI														0	0
MEAN NO DYS TSTMS														0	0
P FREQ WND SPD = DR GTR 17 KTS														0	0
P FREQ WND SPD = DR GTR 28 KTS														0	0
P FREQ LES 5000 FT A/D LES 5 MI	64.2	74.5	49.4	67.0	51.4	43.2	50.8	40.6	59.8	41.2	61.4	61.6	55.6	4	-14255
P FREQ LES 1500 FT A/D LES 3 MI														0	0
FOR 00-02 LST														0	0
03-05 LST														0	0
06-08 LST	41.9	43.5	38.9	46.1	37.0	33.0	35.5	32.3	40.7	24.7	41.1	41.3	38.0	4	-14255
09-11 LST														0	0
12-14 LST	36.6	34.1	16.5	22.2	16.1	6.7	19.4	14.5	21.7	15.1	35.6	30.1	22.4	4	-14255
15-17 LST														0	0
18-20 LST	34.4	31.8	12.9	24.4	17.2	10.1	16.4	6.7	23.7	18.3	30.3	32.3	21.5	4	-14255
21-23 LST														0	0
P FREQ LES 300 FT A/D LES 1 MI														0	0
FOR 00-02 LST														0	0
03-05 LST														0	0
06-08 LST	23.7	24.7	21.1	20.2	16.3	14.8	0.0	11.3	23.7	11.8	23.3	18.5	17.5	4	-14255
09-11 LST														0	0
12-14 LST	11.8	7.1	0.0	2.2	0.0	0.0	1.6	0.0	5.0	1.1	8.9	15.1	4.4	4	-14255
15-17 LST														0	0
18-20 LST	7.5	5.9	2.2	6.7	5.4	0.0	0.0	1.7	6.8	5.4	6.7	15.1	5.3	4	-14255
21-23 LST														0	0

LITTLE RISSINGTON, UNITED KINGDOM

MEAN NUMBER OF DAYS

PARAMETER DESCRIPTION		JAN	FEB	MAR	APR	MAY	JUN	JUL	AUG	SEP	OCT	NOV	DEC	ANN	PDR (YRS)	NO. OBS
CIG = GTR 1000 FT AND VSBY = GTR 3 MI	00 LST														0	0
	06 LST	20.0	17.4	19.6	18.2	20.2	21.8	23.0	22.5	18.3	24.3	19.6	20.8	245.7	4	-14255
	12 LST	22.0	20.7	27.2	25.0	27.6	29.0	27.0	27.5	25.5	27.6	21.3	22.6	303.0	4	-14255
	18 LST	23.0	20.7	27.6	24.3	26.6	28.2	28.4	29.9	25.4	27.3	22.2	23.0	306.6	4	-14255
CIG = GTR 2000 FT AND VSBY = GTR 3 MI W/SFC WND LES 10 KTS	00 LST														0	0
	06 LST	7.6	11.2	11.7	7.7	12.1	15.0	12.5	14.5	12.7	17.0	10.3	10.4	142.7	4	-14255
	12 LST	8.6	7.2	11.9	8.0	12.3	17.0	12.0	10.0	14.5	11.0	7.0	8.6	128.1	4	-14255
	18 LST	10.6	10.2	16.3	8.0	12.6	19.7	12.1	13.9	16.2	18.3	12.8	9.3	160.0	4	-14255
SFC WND = GTR 17 KTS AND NO PRECIP.	00 LST														0	0
	06 LST	4.0	2.6	1.6	3.3	0.6	0.6	1.0	2.5	2.0	1.0	0.6	2.0	21.8	4	-14255
	12 LST	5.3	4.6	6.4	5.3	4.6	1.0	2.5	3.5	4.0	4.3	5.3	4.6	51.4	4	-14255
	18 LST	4.3	2.3	2.3	6.0	2.0	1.0	0.5	4.0	2.5	0.6	1.3	5.6	32.4	4	-14255
SFC WND 4-10 KTS AND TMP 33-89 DEG F AND NO PRECIP.	00 LST														0	0
	06 LST	12.0	7.9	8.7	8.6	12.6	15.5	15.5	12.5	16.5	15.6	10.0	9.7	145.1	4	-14255
	12 LST	10.0	8.8	12.1	8.3	10.6	14.6	10.5	10.5	13.5	10.0	8.0	10.6	127.3	4	-14255
	18 LST	10.3	11.5	12.0	7.8	8.7	15.0	10.5	10.1	14.0	17.0	12.0	9.0	137.9	4	-14255
SKY COVER LES 3/10 AND VSBY = GTR 3 MI	00 LST														0	0
	06 LST	5.6	3.2	6.1	3.0	5.6	8.7	5.0	7.5	5.0	7.3	6.6	6.0	69.6	4	-14255
	12 LST	4.0	2.6	6.0	1.6	1.6	5.3	1.0	4.0	3.5	6.3	5.3	6.3	47.5	4	-14255
	18 LST	7.6	4.9	7.6	5.0	2.6	7.1	6.0	8.1	5.0	9.6	9.3	8.0	80.3	4	-14255
CIG = GTR 2500 FT AND VSBY = GTR 3 MI	00 LST														0	0
	06 LST	14.3	11.8	17.5	12.4	18.1	17.7	16.0	19.5	16.7	22.0	14.6	14.1	194.7	4	-14255
	12 LST	15.6	13.5	22.8	18.3	23.0	24.3	22.0	24.5	18.0	23.6	15.6	19.3	240.5	4	-14255
	18 LST	15.6	14.8	24.6	19.6	21.6	24.5	22.3	26.3	19.3	23.3	17.8	17.3	247.0	4	-14255
CIG = GTR 6000 FT AND VSBY = GTR 3 MI	00 LST														0	0
	06 LST	11.0	7.2	13.4	7.4	15.8	14.3	12.5	15.5	11.6	17.0	12.3	9.4	147.4	4	-14255
	12 LST	12.3	7.5	15.6	9.0	15.0	15.0	10.5	17.0	11.0	18.3	12.0	14.0	157.2	4	-14255
	18 LST	12.3	8.8	20.3	12.3	14.3	17.3	19.3	20.6	14.2	18.3	13.4	13.6	184.7	4	-14255
CIG = GTR 10000 FT AND VSBY = GTR 3 MI	00 LST														0	0
	06 LST	10.6	7.2	13.4	7.4	15.8	14.3	12.5	15.5	11.6	17.0	12.3	9.4	147.0	4	-14255
	12 LST	12.3	7.5	15.6	9.0	15.0	15.0	10.5	17.0	11.0	18.3	12.0	14.0	157.2	4	-14255
	18 LST	12.3	8.8	20.3	12.3	14.3	17.0	19.3	20.6	13.7	18.3	13.4	13.6	183.9	4	-14255

BRIZE NORTON, UNITED KINGDOM

STA NO. 03649 (IN AREA NUMBER 06)

LATITUDE 5145N LONGITUDE 00134W ELEVATION(FT) 00287

PARAMETER DESCRIPTION	JAN	FEB	MAR	APR	MAY	JUN	JUL	AUG	SEP	OCT	NOV	DEC	ANN	PQR (YRS)	NO. OBS
ABS MAX TMP (F)	56	61	68	74	85	86	89	88	82	77	60	61	89	14	4277
MEAN MAX TMP (F)	42	44	49	55	61	67	69	68	64	58	49	44	56	14	4277
MEAN MIN TMP (F)	33	34	36	40	45	50	53	53	49	45	39	35	43	14	4277
ABS MIN TMP (F)	4	17	20	28	32	36	42	40	35	26	22	12	4	14	4277
MEAN NO DYS TMP = DR GTR 90(F)	0.0	0.0	0.0	0.0	0.0	0.0	0.0	0.0	0.0	0.0	0.0	0.0	0.0	14	4277
MEAN NO DYS TMP = DR LES 32(F)	13.9	12.1	9.7	1.8	0.1	0.0	0.0	0.0	0.0	1.3	5.1	10.1	54.1	14	4277
MEAN NO DYS TMP = DR LES 0(F)	0.0	0.0	0.0	0.0	0.0	0.0	0.0	0.0	0.0	0.0	0.0	0.0	0.0	14	4277
MEAN DEW PT TMP (F)	34	34	36	40	44	49	52	53	50	47	41	37	43	14	102550
MEAN REL HUM (PCT)	87	85	80	76	72	72	75	78	80	85	88	89	81	14	102550
MEAN PRESS ALT (FT)	258	269	293	259	222	203	208	244	219	266	311	331	257	0	-50
MEAN PRECIP (IN)	0.57	0.71	3.28	2.13	2.31	2.04	1.60	3.28	1.99	1.42	4.64	0.78	24.8	3	458
MEAN SNOW FALL (IN)	1.4	0.6	4.1	0.0	0.0	0.0	0.0	0.0	0.0	0.0	0.0	0.0	6.1	3	458
MEAN NO DYS PRCP = DR GTR 0.1 IN	1.0	2.9	6.0	7.0	7.0	7.0	6.0	8.5	6.0	4.5	12.0	2.0	69.9	3	458
MEAN NO DYS SNFL = DR GTR 1.5 IN	0.0	0.0	0.0	0.0	0.0	0.0	0.0	0.0	0.0	0.0	0.0	0.0	0.0	3	458
MEAN NO DYS W/OCCUR VSBY LES 1/2 MI	7.1	5.9	4.9	2.3	2.1	1.9	1.3	2.9	5.0	7.2	7.9	9.1	57.6	14	4276
MEAN NO DYS TSTMS	0.0	0.0	0.2	0.2	1.4	1.6	1.7	1.3	0.6	0.2	0.3	0.0	7.5	14	4277
P FREQ WND SPD = DR GTR 17 KTS	4.4	3.1	4.0	2.5	2.7	1.7	2.2	1.8	2.4	1.6	3.5	5.1	3.0	14	102594
P FREQ WND SPD = DR GTR 28 KTS	0.0	0.0	0.2	0.0	0.0	0.0	0.0	0.0	0.0	0.0	0.1	0.1	0.0	14	102594
P FREQ LES 5000 FT A/D LES 5 MI	76.0	74.2	72.3	61.2	54.7	52.8	51.0	51.6	55.7	69.0	74.3	74.7	64.0	15	111676
P FREQ LES 1500 FT A/D LES 3 MI															
FDR 00-02 LST	46.8	39.7	40.7	22.4	14.9	17.3	13.3	16.3	22.2	41.9	44.0	48.9	30.7	15	13720
03-05 LST	45.3	44.0	46.0	30.5	25.8	34.1	25.1	31.8	31.5	49.3	46.9	49.4	38.3	15	13660
06-08 LST	45.4	49.5	57.2	39.3	27.9	30.6	26.3	34.7	44.3	50.2	48.9	49.1	42.0	15	13841
09-11 LST	46.8	48.7	51.1	25.0	17.8	16.5	11.7	18.6	27.7	40.9	46.8	49.1	33.4	15	14151
12-14 LST	41.7	34.5	27.0	12.2	10.8	6.8	5.8	8.2	13.6	24.6	37.4	46.4	22.4	15	14147
15-17 LST	43.4	33.2	21.6	8.8	8.7	6.6	4.4	6.3	8.2	21.3	37.7	46.8	20.6	15	14151
18-20 LST	42.7	35.2	28.0	11.2	9.0	9.8	5.4	9.1	9.9	27.6	39.1	46.0	22.8	15	14137
21-23 LST	43.0	37.4	31.8	14.3	11.4	13.8	8.6	10.3	13.4	33.9	40.8	46.2	25.4	15	13878
P FREQ LES 300 FT A/D LES 1 MI															
FDR 00-02 LST	11.1	8.8	6.6	2.2	1.1	0.2	0.4	0.7	4.2	12.0	14.4	17.4	6.6	15	13720
03-05 LST	10.0	12.7	9.9	4.7	4.5	4.3	3.0	5.5	7.7	17.2	16.9	16.7	9.4	15	13660
06-08 LST	11.8	14.1	14.8	6.8	3.4	2.5	2.0	5.5	13.0	21.1	18.0	18.7	11.0	15	13841
09-11 LST	13.8	11.5	8.5	1.6	0.3	0.4	0.0	0.2	3.5	11.8	12.9	19.4	7.0	15	14151
12-14 LST	9.5	4.5	2.0	0.2	0.1	0.2	0.2	0.5	0.2	2.0	5.7	13.0	3.2	15	14147
15-17 LST	11.5	5.5	2.2	0.1	0.0	0.2	0.1	0.1	0.1	2.3	7.8	14.4	3.7	15	14151
18-20 LST	10.4	5.6	3.1	0.5	0.3	0.1	0.4	0.2	0.5	3.4	7.4	14.3	3.9	15	14137
21-23 LST	10.9	6.0	3.3	0.4	0.5	0.6	0.0	0.2	0.8	6.0	9.9	15.8	4.5	15	13878

BRIZE NORTON, UNITED KINGDOM

MEAN NUMBER OF DAYS

PARAMETER DESCRIPTION		JAN	FEB	MAR	APR	MAY	JUN	JUL	AUG	SEP	OCT	NOV	DEC	ANN	POR (YRS)	NO. OBS
CIG = GTR 1000 FT AND VSBY = GTR 3 MI	00 LST	18.1	18.6	20.5	25.7	29.2	27.3	28.8	28.5	25.2	20.6	18.0	17.7	277.2	15	4633
	06 LST	19.1	19.6	19.1	19.9	23.5	21.9	24.2	21.6	18.2	17.5	17.0	17.8	233.4	15	4717
	12 LST	19.7	19.5	23.5	27.4	29.1	29.0	29.9	29.7	26.7	24.2	20.4	18.2	297.3	15	4717
	18 LST	19.3	19.3	24.2	27.8	29.6	28.2	30.3	29.5	28.5	23.0	19.6	18.7	298.0	15	4717
CIG = GTR 2000 FT AND VSBY = GTR 3 MI W/SFC WND LES 10 KTS	00 LST	9.2	12.0	14.2	18.6	23.1	23.1	24.7	23.6	20.8	15.0	10.6	8.8	203.7	15	4633
	06 LST	9.6	9.2	10.0	12.7	17.5	15.9	18.2	15.4	12.8	11.3	9.8	9.4	151.8	15	4717
	12 LST	6.9	6.3	6.2	10.7	12.8	14.3	13.9	13.5	11.2	10.0	7.4	7.3	121.5	15	4717
	18 LST	10.0	12.1	14.8	15.0	15.6	16.1	17.7	17.8	20.2	16.8	12.5	9.5	173.1	15	4717
SFC WND = GTR 17 KTS AND NO PRECIP.	00 LST	0.8	0.4	0.2	0.2	0.3	0.1	0.1	0.1	0.0	0.1	0.4	1.2	3.9	15	4633
	06 LST	0.3	0.7	0.7	0.2	0.4	0.0	0.2	0.1	0.2	0.1	1.0	0.7	1.6	15	4717
	12 LST	1.4	1.1	1.9	1.2	1.3	0.6	1.3	1.2	1.4	1.1	1.2	1.8	13.7	15	4717
	18 LST	1.1	0.5	0.9	1.2	0.8	0.9	0.8	0.7	0.4	0.5	0.6	0.7	1.1	15	4717
SFC WND 4-10 KTS AND TMP 33-89 DEG F AND NO PRECIP.	00 LST	10.1	9.3	12.2	13.5	15.1	15.1	17.0	14.0	13.8	13.3	12.4	11.5	157.3	15	4633
	06 LST	10.3	9.5	10.2	13.4	14.9	14.9	15.0	13.1	13.5	13.0	11.5	10.6	149.9	15	4717
	12 LST	11.3	12.4	12.8	14.7	15.0	14.9	15.4	14.0	14.2	15.3	14.2	11.7	165.9	15	4717
	18 LST	11.2	12.7	14.4	14.8	16.4	15.9	17.7	16.9	16.0	13.4	14.7	11.0	175.1	15	4717
SKY COVER LES 3/10 AND VSBY = GTR 3 MI	00 LST	6.2	5.7	8.2	10.8	10.8	9.6	10.6	10.4	9.8	6.6	4.8	4.6	98.1	15	4512
	06 LST	5.8	4.3	3.1	2.7	4.8	4.0	3.6	3.7	2.9	3.5	3.7	5.1	47.2	15	4595
	12 LST	3.2	2.4	1.8	2.3	2.0	1.9	0.8	0.9	1.3	1.8	1.8	3.1	23.3	15	4595
	18 LST	4.0	3.3	3.0	4.0	3.5	2.3	1.8	2.0	3.1	4.6	4.2	3.9	39.7	15	4595
CIG = GTR 2500 FT AND VSBY = GTR 3 MI	00 LST	13.9	14.5	16.3	21.5	24.8	24.3	26.1	25.7	22.6	17.5	14.5	13.0	234.7	15	4633
	06 LST	15.0	12.1	11.8	14.8	19.9	17.8	20.7	17.6	14.6	14.0	13.9	13.5	185.7	15	4717
	12 LST	14.2	13.7	15.3	21.3	22.3	22.2	24.4	22.6	20.3	17.4	14.5	13.6	221.8	15	4717
	18 LST	15.0	15.9	20.5	24.6	26.8	25.6	28.3	26.8	26.1	19.9	16.5	14.4	260.4	15	4717
CIG = GTR 6000 FT AND VSBY = GTR 3 MI	00 LST	8.8	8.8	11.4	16.9	19.8	18.5	21.0	21.0	18.4	12.5	8.9	9.0	175.0	15	4633
	06 LST	9.4	7.7	6.4	10.1	13.7	12.9	14.3	12.5	10.2	9.2	8.9	8.2	123.5	15	4717
	12 LST	10.6	7.9	8.4	10.1	9.8	10.2	9.0	9.3	9.4	8.7	8.8	9.8	112.0	15	4717
	18 LST	9.5	9.9	13.5	15.7	17.8	16.6	16.7	16.8	17.4	12.3	10.5	9.1	165.8	15	4717
CIG = GTR 10000 FT AND VSBY = GTR 3 MI	00 LST	8.3	7.9	10.7	14.6	17.1	16.8	17.6	17.9	15.3	10.9	7.8	7.6	152.5	15	4633
	06 LST	8.7	6.9	5.7	8.7	11.2	10.8	10.4	9.2	7.9	7.9	7.1	7.4	101.9	15	4717
	12 LST	8.6	6.6	7.3	9.0	8.2	8.9	6.4	7.1	7.4	6.8	7.3	8.3	91.9	15	4717
	18 LST	8.2	8.5	11.5	13.0	14.0	13.4	11.4	11.9	13.2	10.2	9.1	8.1	132.5	15	4717

ABINGLON, UNITED KINGDOM

STA NO. 03653 (IN AREA NUMBER 06)

LATITUDE 5141N

LONGITUDE 00118W

ELEVATION(FT) 00268

PARAMETER DESCRIPTION	JAN	FEB	MAR	APR	MAY	JUN	JUL	AUG	SEP	OCT	NOV	DEC	ANN	PDR (YRS)	NO. OBS
ABS MAX TMP (F)	58	62	72	78	87	90	93	95	86	81	66	59	95	30	-28
MEAN MAX TMP (F)	45	46	51	56	62	68	71	71	66	58	50	45	57	30	-28
MEAN MIN TMP (F)	35	34	36	40	45	50	54	53	50	44	38	35	43	30	-28
ABS MIN TMP (F)	6	3	12	24	29	36	42	41	34	25	16	15	3	30	-28
MEAN NO DYS TMP = DR GTR 90(F)	0.0	0.0	0.0	0.0	0.0	0.0	0.0	0.0	0.0	0.0	0.0	0.0	0.0	14	-3649
MEAN NO DYS TMP = DR LES 32(F)	13.9	12.1	9.7	1.8	0.1	0.0	0.0	0.0	0.0	1.3	5.1	10.1	54.1	14	-3649
MEAN NO DYS TMP = DR LES 0(F)	0.0	0.0	0.0	0.0	0.0	0.0	0.0	0.0	0.0	0.0	0.0	0.0	0.0	30	-29
MEAN DEW PT TMP (F)	36	35	37	39	43	49	52	53	51	46	40	39	43	0	-50
MEAN REL HUM (PCT)	88	85	82	76	74	72	72	78	82	85	88	89	81	4	-28
MEAN PRESS ALT (FT)	237	248	273	238	202	183	187	222	199	246	290	310	236	0	-50
MEAN PRECIP (IN)	2.40	1.80	1.50	1.80	2.10	1.70	2.30	2.20	2.20	2.50	2.70	2.20	25.4	30	-28
MEAN SNOW FALL (IN)	1.4	0.6	4.1	0.0	0.0	0.0	0.0	0.0	0.0	0.0	0.0	0.0	6.1	3	-3649
MEAN NO DYS PRCP = DR GTR 0.1 IN	7.3	5.8	4.9	5.6	6.1	4.9	6.2	6.0	6.0	6.6	6.9	6.8	73.1	30	-29
MEAN NO DYS SNFL = DR GTR 1.5 IN	0.0	0.0	0.0	0.0	0.0	0.0	0.0	0.0	0.0	0.0	0.0	0.0	0.0	3	-3649
MEAN NO DYS W/OCUR VSBY LES 1/2 MI	7.1	5.9	4.9	2.3	2.1	1.9	1.3	2.9	5.0	7.2	7.9	9.1	57.6	14	-3649
MEAN NO DYS TSTMS	0.0	0.0	0.2	0.2	1.4	1.6	1.7	1.3	0.6	0.2	0.3	0.0	7.3	14	-3649
P FREQ WND SPD = DR GTR 17 KTS	4.4	3.1	4.0	3.5	2.7	1.7	2.2	1.8	2.4	1.6	3.5	5.1	3.0	14	-3649
P FREQ WND SPD = DR GTR 28 KTS	0.0	0.0	0.2	0.0	0.0	0.0	0.0	0.0	0.0	0.0	0.1	0.1	0.0	14	-3649
P FREQ LES 5000 FT A/D LES 5 MI	76.0	74.2	72.3	61.2	54.7	52.8	51.0	51.6	55.7	69.0	74.3	74.7	64.0	15	-3649
P FREQ LES 1500 FT A/D LES 3 MI															
FOR 00-02 LST	46.8	39.7	40.7	22.4	14.9	17.3	13.3	16.3	22.2	41.9	44.0	48.9	30.7	15	-3649
03-05 LST	45.3	44.0	46.0	30.5	25.8	34.1	25.1	31.8	31.5	49.3	46.9	49.4	38.3	15	-3649
06-08 LST	45.4	49.5	57.2	39.3	27.9	30.6	26.3	34.7	44.3	50.2	48.9	49.1	42.0	15	-3649
09-11 LST	46.8	48.7	51.1	25.0	17.8	16.5	11.7	18.6	27.7	40.9	46.8	49.1	33.4	15	-3649
12-14 LST	41.7	34.5	27.0	12.2	10.8	6.8	5.8	8.2	13.6	24.6	37.4	46.4	22.4	15	-3649
15-17 LST	43.4	33.2	21.6	8.8	8.7	6.6	4.4	6.3	8.2	21.3	37.7	46.8	20.6	15	-3649
18-20 LST	42.7	35.2	28.0	11.2	9.0	9.8	5.4	9.1	9.9	27.6	39.1	46.0	22.8	15	-3649
21-23 LST	43.0	37.4	31.8	14.3	11.4	13.8	8.6	10.3	13.4	33.9	40.8	46.2	25.4	15	-3649
P FREQ LES 300 FT A/D LES 1 MI															
FOR 00-02 LST	11.1	8.8	6.6	2.2	1.1	0.2	0.4	0.7	4.2	12.0	14.4	17.4	6.6	15	-3649
03-05 LST	10.0	12.7	9.9	4.7	4.5	4.3	3.0	5.5	7.7	17.2	16.9	16.7	9.4	15	-3649
06-08 LST	11.8	14.1	14.8	6.8	3.4	2.5	2.0	5.5	13.0	21.1	18.0	18.7	11.0	15	-3649
09-11 LST	13.8	11.5	8.5	1.6	0.3	0.4	0.0	0.2	3.5	11.8	12.9	19.4	7.0	15	-3649
12-14 LST	9.5	4.5	2.0	0.2	0.1	0.2	0.2	0.5	0.2	2.0	5.7	13.0	3.2	15	-3649
15-17 LST	11.5	5.5	2.2	0.1	0.0	0.2	0.1	0.1	0.1	2.3	7.8	14.4	3.7	15	-3649
18-20 LST	10.4	5.6	3.1	0.5	0.3	0.1	0.4	0.2	0.5	3.4	7.4	14.3	3.9	15	-3649
21-23 LST	10.9	6.0	3.3	0.4	0.5	0.6	0.0	0.2	0.8	6.0	9.9	15.8	4.5	15	-3649

ABINGDON, UNITED KINGDOM

MEAN NUMBER OF DAYS

PARAMETER DESCRIPTION		JAN	FEB	MAR	APR	MAY	JUN	JUL	AUG	SEP	OCT	NOV	DEC	ANN	PDR (YRS)	NO. OBS
CIG = GTR 1000 FT AND VSBY = GTR 3 MI	00 LST	18.1	18.6	20.5	25.7	28.2	27.3	28.8	28.3	25.2	20.0	18.0	17.7	277.2	15	-3649
	06 LST	19.1	16.6	16.1	19.9	23.5	21.9	24.2	21.6	18.2	17.5	17.0	17.8	233.4	15	-3649
	12 LST	19.7	19.5	23.5	27.4	29.1	29.0	29.9	29.7	26.7	24.2	20.4	18.2	297.3	15	-3649
	18 LST	19.3	19.3	24.2	27.8	29.6	28.2	30.3	29.5	28.5	23.0	19.6	18.7	298.0	15	-3649
CIG = GTR 2000 FT AND VSBY = GTR 3 MI W/SFC WND LES 10 KTS	00 LST	9.2	12.0	14.2	18.6	23.1	23.1	24.7	23.6	20.8	15.0	10.6	8.8	203.7	15	-3649
	06 LST	9.6	9.2	10.0	12.7	17.5	15.9	18.2	15.4	12.8	11.3	9.8	9.4	151.8	15	-3649
	12 LST	6.9	6.3	6.2	10.7	12.8	14.3	13.9	13.5	11.2	10.0	7.4	7.3	120.5	15	-3649
	18 LST	10.0	12.1	14.8	15.0	15.6	16.1	17.7	17.8	20.2	16.8	12.3	9.5	178.1	15	-3649
SFC WND = GTR 17 KTS AND NO PRECIP.	00 LST	0.8	0.4	0.2	0.2	0.3	0.1	0.1	0.1	0.0	0.1	0.4	1.2	3.9	15	-3649
	06 LST	0.3	0.7	0.7	0.2	0.4	0.0	0.2	0.1	0.2	0.1	1.0	0.7	4.6	15	-3649
	12 LST	1.4	1.1	1.9	1.2	1.3	0.8	1.3	1.2	1.4	1.1	1.2	1.8	15.7	15	-3649
	18 LST	1.1	0.5	0.9	1.2	0.8	0.9	0.8	0.7	0.4	0.5	0.6	0.7	9.1	15	-3649
SFC WND 4-10 KTS AND TMP 33-89 DEG F AND NO PRECIP.	00 LST	10.1	9.3	12.2	13.5	15.1	15.1	17.0	14.0	13.8	13.3	12.4	11.5	157.3	15	-3649
	06 LST	10.3	9.5	10.2	13.4	14.9	14.9	15.0	13.1	13.5	13.0	11.5	10.6	149.9	15	-3649
	12 LST	11.3	12.4	12.8	14.7	15.0	14.9	15.4	14.0	14.2	15.3	14.2	11.7	163.9	15	-3649
	18 LST	11.2	12.7	14.4	14.8	16.4	15.9	17.7	16.9	16.0	13.4	14.7	11.0	175.1	15	-3649
SKY COVER LES 3/10 AND VSBY = GTR 3 MI	00 LST	6.2	5.7	8.2	10.8	10.8	9.6	10.6	10.4	9.8	6.6	4.8	4.6	98.1	15	-3649
	06 LST	5.8	4.3	3.1	2.7	4.8	4.0	3.6	3.7	2.9	3.5	3.7	5.1	47.2	15	-3649
	12 LST	3.2	2.4	1.8	2.3	2.0	1.9	0.8	0.9	1.3	1.8	1.8	3.1	23.3	15	-3649
	18 LST	4.0	3.3	3.0	4.0	3.5	2.3	1.8	2.0	3.1	4.6	4.2	3.9	39.7	15	-3649
CIG = GTR 2500 FT AND VSBY = GTR 3 MI	00 LST	13.9	14.5	16.3	21.5	24.8	24.3	26.1	25.7	22.6	17.5	14.5	13.0	234.7	15	-3649
	06 LST	15.0	12.1	11.8	14.8	19.9	17.8	20.7	17.6	14.6	14.0	13.9	13.5	185.7	15	-3649
	12 LST	14.2	13.7	15.3	21.3	22.3	22.2	24.4	22.6	20.3	17.4	14.5	13.6	221.8	15	-3649
	18 LST	15.0	15.9	20.5	24.6	26.8	25.6	28.3	26.8	26.1	19.9	16.5	14.4	260.4	15	-3649
CIG = GTR 6000 FT AND VSBY = GTR 3 MI	00 LST	8.8	8.8	11.4	16.9	19.8	18.5	21.0	21.0	18.4	12.5	8.9	9.0	175.0	15	-3649
	06 LST	9.4	7.7	6.4	10.1	13.7	12.9	14.3	12.5	10.2	9.2	8.9	8.2	123.5	15	-3649
	12 LST	10.6	7.9	8.4	10.1	9.8	10.2	9.0	9.3	9.4	8.7	8.8	9.8	112.0	15	-3649
	18 LST	9.5	9.9	13.5	15.7	17.8	16.6	16.7	16.8	17.4	12.3	10.5	9.1	165.8	15	-3649
CIG = GTR 10000 FT AND VSBY = GTR 3 MI	00 LST	8.3	7.9	10.7	14.6	17.1	16.8	17.6	17.9	15.3	10.9	7.8	7.6	152.5	15	-3649
	06 LST	8.7	6.9	5.7	8.7	11.2	10.8	10.4	9.2	7.9	7.9	7.1	7.4	101.9	15	-3649
	12 LST	8.6	6.6	7.3	9.0	8.2	8.9	6.4	7.1	7.4	6.8	7.3	8.3	91.9	15	-3649
	18 LST	8.2	8.5	11.5	13.0	14.0	13.4	11.4	11.9	13.2	10.2	9.1	8.1	132.5	15	-3649

UPPER HEYFORD, UNITED KINGDOM

STA NO. 03655 (IN AREA NUMBER 06)

LATITUDE 5156N

LONGITUDE 00114W

ELEVATION(FT) 00437

PARAMETER DESCRIPTION	JAN	FEB	MAR	APR	MAY	JUN	JUL	AUG	SEP	OCT	NOV	DEC	ANN	PDR (YRS)	NO. OBS
ABS MAX TMP (F)	56	61	69	74	85	84	88	90	82	76	61	58	90	12	3878
MEAN MAX TMP (F)	41	42	49	55	61	66	68	68	64	57	48	44	55	12	3878
MEAN MIN TMP (F)	32	32	36	40	45	50	53	53	49	44	38	35	42	12	3878
ABS MIN TMP (F)	7	12	21	28	32	36	42	42	36	27	22	15	7	12	3878
MEAN NO DYS TMP = DR GTR 90(F)	0.0	0.0	0.0	0.0	0.0	0.0	0.0	0.1	0.0	0.0	0.0	0.0	0.1	12	3878
MEAN NO DYS TMP = DR LES 32(F)	15.8	14.4	9.5	3.1	0.2	0.0	0.0	0.0	0.0	1.3	5.9	9.9	60.1	12	3878
MEAN NO DYS TMP = DR LES 0(F)	0.0	0.0	0.0	0.0	0.0	0.0	0.0	0.0	0.0	0.0	0.0	0.0	0.0	12	3878
MEAN DEW PT TMP (F)	34	33	37	40	44	49	52	53	50	46	40	37	43	12	93020
MEAN REL HUM (PCT)	88	86	81	78	73	74	76	79	81	86	88	89	82	12	93020
MEAN PRESS ALT (FT)	414	424	445	410	372	355	360	396	372	420	464	487	410	0	-50
MEAN PRECIP (IN)	2.26	1.16	1.62	1.47	1.90	1.76	1.46	2.25	2.18	2.30	2.39	2.31	23.1	12	3875
MEAN SNOW FALL (IN)	3.1	2.2	0.6	0.0	0.2	0.0	0.0	0.0	0.0	0.0	1.2	2.3	9.6	12	4095
MEAN NO DYS PRCP = DR GTR 0.1 IN	7.3	3.8	5.0	5.7	5.5	4.2	4.5	5.8	5.9	6.4	7.4	7.5	69.0	12	3875
MEAN NO DYS SNFL = DR GTR 1.5 IN	0.5	0.5	0.1	0.0	0.1	0.0	0.0	0.0	0.0	0.0	0.2	0.6	2.0	12	4095
MEAN NO DYS W/DCUR VSBY LES 1/2 MI	9.7	8.0	7.0	3.5	2.8	1.9	1.7	3.5	4.8	8.7	9.7	12.7	74.0	12	3878
MEAN NO DYS TSTMS	0.1	0.2	0.1	0.6	1.5	1.7	2.4	2.2	0.6	0.2	0.3	0.1	10.0	12	3878
P FREQ WND SPD = DR GTR 17 KTS	12.2	8.9	8.2	6.4	6.1	4.9	4.8	5.3	6.4	5.5	7.8	8.9	7.1	12	93072
P FREQ WND SPD = DR GTR 28 KTS	0.6	0.2	0.4	0.1	0.1	0.0	0.1	0.0	0.0	0.1	0.3	0.9	0.2	12	93052
P FREQ LES 5000 FT A/D LES 5 MI	75.7	75.6	70.8	63.3	55.1	55.7	54.1	51.7	55.2	65.2	73.4	73.1	64.1	17	127172
P FREQ LES 1500 FT A/D LES 3 MI															
FDR 00-02 LST	50.8	47.4	42.3	25.5	18.6	22.2	17.2	15.7	25.4	41.4	50.6	50.5	34.0	17	14893
03-05 LST	49.4	49.5	46.0	35.3	30.8	36.7	29.9	31.6	36.1	46.5	50.4	50.2	41.0	17	15136
06-08 LST	47.8	51.2	53.7	45.1	32.6	37.0	32.3	37.9	44.4	50.9	51.5	49.7	44.5	17	16466
09-11 LST	47.8	51.3	46.9	28.8	18.4	20.1	18.9	24.2	27.9	43.8	48.6	52.2	35.7	17	16940
12-14 LST	48.0	39.1	27.5	16.1	10.0	11.6	7.7	10.1	14.1	26.6	39.2	47.1	24.8	17	16918
15-17 LST	46.0	34.5	20.5	12.1	8.8	7.5	5.4	7.7	10.9	19.9	37.5	47.5	21.5	17	16633
18-20 LST	46.0	38.5	27.1	13.3	9.3	9.4	5.9	7.6	13.0	26.0	37.6	47.3	23.4	17	15316
21-23 LST	49.1	40.7	32.1	17.1	12.0	15.0	9.5	11.5	16.7	32.6	45.2	49.1	27.6	17	15137
P FREQ LES 300 FT A/D LES 1 MI															
FDR 00-02 LST	17.6	12.3	9.6	3.0	3.2	3.0	0.8	1.5	5.2	12.2	18.8	21.7	9.1	17	14893
03-05 LST	17.3	15.7	13.8	6.9	7.0	6.4	5.0	6.7	11.8	18.8	21.8	21.0	12.7	17	15136
06-08 LST	18.1	19.9	19.0	8.6	4.8	3.4	4.2	7.1	16.0	23.5	24.0	20.8	14.1	17	16466
09-11 LST	20.0	18.3	10.1	3.2	0.9	0.5	0.4	0.9	4.7	13.1	17.9	21.3	9.3	17	16940
12-14 LST	15.1	7.9	2.7	0.6	0.4	0.1	0.0	0.1	0.8	3.6	9.0	17.6	4.8	17	16918
15-17 LST	14.9	8.3	3.2	0.4	0.5	0.5	0.1	0.1	0.4	2.7	9.5	17.9	4.9	17	16633
18-20 LST	14.2	8.3	4.0	0.6	0.4	0.5	0.2	0.3	0.7	4.1	11.6	17.4	5.2	17	15316
21-23 LST	14.2	10.5	4.6	1.3	0.8	1.3	0.5	0.3	2.1	6.1	14.2	19.7	6.3	17	15137

UPPER HEYFORD, UNITED KINGDOM

MEAN NUMBER OF DAYS

PARAMETER DESCRIPTION		JAN	FEB	MAR	APR	MAY	JUN	JUL	AUG	SEP	OCT	NOV	DEC	ANN	POR (YRS)	NO. OBS
CIG = GTR 1000 FT AND VSBY = GTR 3 MI	00 LST	16.9	16.8	20.2	25.0	27.5	25.7	27.5	27.9	24.5	20.3	16.7	17.3	266.3	17	5064
	06 LST	17.8	16.0	16.8	18.2	21.6	19.1	21.8	19.7	16.9	16.6	16.4	17.1	218.0	17	5653
	12 LST	17.7	17.5	22.8	26.6	28.6	27.8	29.3	28.7	26.5	23.6	19.8	17.8	286.7	17	5653
	18 LST	18.8	18.7	24.6	27.3	29.2	28.2	29.9	29.5	27.4	24.0	20.3	18.0	295.9	17	5638
CIG = GTR 2000 FT AND VSBY = GTR 3 MI W/SFC WND LES 10 KTS	00 LST	6.1	7.9	12.2	17.0	19.8	20.0	22.0	22.3	18.1	12.5	9.3	7.0	174.2	17	5064
	06 LST	7.3	7.2	8.3	10.5	14.3	12.8	15.0	14.2	11.6	8.7	8.5	7.9	126.3	17	5652
	12 LST	5.4	4.3	5.4	9.1	10.9	12.0	12.5	10.9	7.9	7.5	6.7	4.8	97.4	17	5653
	18 LST	7.6	8.7	11.9	13.2	13.5	15.0	15.3	15.4	15.6	15.3	11.4	8.2	150.5	17	5638
SFC WND = GTR 17 KTS AND NO PRECIP.	00 LST	1.9	0.8	1.0	0.5	0.4	0.5	0.1	0.3	0.4	0.8	1.1	2.2	10.0	17	5064
	06 LST	1.8	1.5	1.0	0.4	0.6	0.6	0.3	0.3	0.3	0.5	1.3	1.3	9.9	17	5652
	12 LST	3.2	3.1	4.3	3.0	2.5	2.2	2.1	2.2	3.0	2.5	2.7	2.9	33.7	17	5653
	18 LST	2.6	1.0	2.1	1.7	2.1	1.7	1.8	1.1	0.7	0.6	0.9	2.0	18.3	17	5638
SFC WND 4-10 KTS AND TMP 33-89 DEG F AND NO PRECIP.	00 LST	8.9	9.7	14.5	16.2	18.1	17.7	19.0	18.6	17.4	16.3	13.9	12.4	182.7	17	5064
	06 LST	9.1	8.8	11.5	16.1	17.3	15.4	16.4	17.4	17.1	14.9	12.8	10.6	167.4	17	5652
	12 LST	10.5	8.9	10.7	11.7	12.7	13.9	14.3	13.3	11.1	11.9	13.5	10.6	143.1	17	5653
	18 LST	10.9	11.0	15.0	12.1	15.2	15.1	14.8	15.6	14.3	15.3	15.7	12.5	167.5	17	5638
SKY COVER LES 3/10 AND VSBY = GTR 3 MI	00 LST	6.1	5.3	7.8	9.9	11.6	9.1	10.3	11.5	10.0	7.3	5.2	5.1	99.2	17	5063
	06 LST	5.2	3.9	3.4	2.8	5.0	3.6	3.2	4.1	2.2	4.3	4.3	5.3	47.3	17	5653
	12 LST	2.9	2.2	2.3	1.9	1.6	2.2	1.1	1.1	1.7	1.9	2.1	2.7	23.7	17	5653
	18 LST	3.8	3.3	3.2	3.1	3.8	2.8	2.8	2.6	3.2	4.0	4.4	4.9	41.9	17	5637
CIG = GTR 2500 FT AND VSBY = GTR 3 MI	00 LST	12.2	12.9	16.5	21.2	24.5	23.4	25.4	26.2	22.1	17.3	13.4	12.6	227.7	17	5064
	06 LST	13.4	11.6	12.7	13.7	18.8	16.6	18.3	17.1	14.7	13.2	12.6	13.2	175.9	17	5653
	12 LST	12.4	11.8	16.2	18.6	21.6	20.6	22.8	22.1	19.8	16.4	14.2	13.4	209.9	17	5653
	18 LST	14.0	14.4	20.3	23.8	26.2	25.2	27.6	26.8	24.7	20.4	16.7	14.2	254.3	17	5638
CIG = GTR 6000 FT AND VSBY = GTR 3 MI	00 LST	8.7	8.3	12.5	16.5	19.8	18.6	21.2	21.3	18.3	12.7	9.3	9.9	177.1	17	5064
	06 LST	9.3	7.1	8.7	9.2	13.3	12.1	12.9	13.4	9.8	9.4	8.9	9.5	123.6	17	5653
	12 LST	9.1	6.9	8.7	8.9	10.6	10.2	9.0	9.1	10.6	10.3	8.9	10.5	112.8	17	5653
	18 LST	9.2	8.9	12.5	15.0	16.2	15.8	15.5	17.0	17.6	13.4	11.4	10.9	163.4	17	5638
CIG = GTR 10000 FT AND VSBY = GTR 3 MI	00 LST	7.9	7.3	11.4	14.3	18.1	16.5	18.0	18.2	15.6	11.3	8.1	8.6	155.3	17	5064
	06 LST	8.3	6.2	7.4	7.8	11.5	10.1	9.8	11.1	7.6	7.8	7.8	8.7	104.1	17	5653
	12 LST	7.9	5.6	7.9	8.1	8.7	8.3	7.0	7.4	8.3	8.3	7.7	9.3	94.5	17	5653
	18 LST	8.2	7.8	10.8	12.1	13.5	12.5	11.5	11.7	12.9	10.9	10.3	9.7	131.9	17	5638

BRISTOL-LULSGATE, UNITED KINGDOM

STA NO. 03724 (IN AREA NUMBER 06)

LATITUDE 5122N

LONGITUDE 00242W

ELEVATION(FT) 03611

PARAMETER DESCRIPTION	JAN	FEB	MAR	APR	MAY	JUN	JUL	AUG	SEP	OCT	NOV	DEC	ANN	POR (YRS)	NO. OBS
ABS MAX TMP (F)	55	58	64	72	73	85	76	82	77	69	61	55	65	3	-3628
MEAN MAX TMP (F)	46	47	52	56	60	66	66	70	65	58	51	44	57	3	-3628
MEAN MIN TMP (F)	39	37	39	38	44	49	53	53	49	45	40	36	44	3	-3628
ABS MIN TMP (F)	23	25	23	24	29	40	40	41	37	32	19	19	19	3	-3628
MEAN NO DYS TMP = DR GTR 30(F)	0.0	0.0	0.0	0.0	0.0	0.0	0.0	0.0	0.0	0.0	0.0	0.0	0.0	3	-3628
MEAN NO DYS TMP = DR LES 32(F)	4.5	5.5	6.1	4.2	0.5	0.0	0.0	0.0	0.0	0.5	5.6	11.0	37.9	3	-3628
MEAN NO DYS TMP = DR LES 0(F)	0.0	0.0	0.0	0.0	0.0	0.0	0.0	0.0	0.0	0.0	0.0	0.0	0.0	3	-3628
MEAN DEW PT TMP (F)	40	39	42	40	45	50	55	58	54	49	45	38	46	0	-50
MEAN REL HUM (PCT)	87	82	78	72	75	73	79	79	81	86	88	87	81	2	-3628
MEAN PRESS ALT (FT)	572	585	612	584	545	527	532	566	539	583	629	646	577	0	-50
MEAN PRECIP (IN)	4.89	1.63	0.96	0.89	1.81	1.79	3.79	2.83	1.70	4.49	3.28	2.70	30.8	3	-3628
MEAN SNOW FALL (IN)					0.0	0.0	0.0	0.0	0.0	0.0				3	-29
MEAN NO DYS PRCP = DR GTR 0.1 IN	15.0	6.1	4.5	2.1	4.6	4.0	8.3	6.7	5.0	9.1	10.1	10.9	86.4	3	-3628
MEAN NO DYS SNFL = DR GTR 1.5 IN					0.0	0.0	0.0	0.0	0.0	0.0				3	-29
MEAN NO DYS W/OCUR VSBY LES 1/2 MI														0	0
MEAN NO DYS TSTMS														0	0
P FREQ WND SPD = DR GTR 17 KTS														0	0
P FREQ WND SPD = DR GTR 28 KTS														0	0
P FREQ LES 5000 FT A/D LES 3 MI	57.9	61.3	56.5	41.7	51.1	33.9	48.9	43.9	39.7	61.1	66.0	60.8	51.9	3	-3628
P FREQ LES 1500 FT A/D LES 3 MI														0	0
FOR 00-02 LST														0	0
03-05 LST														0	0
06-08 LST	30.5	35.7	30.5	29.8	34.4	26.7	33.3	40.4	34.9	50.9	45.3	35.6	35.7	3	-3628
09-11 LST														0	0
12-14 LST	36.7	21.4	21.0	11.9	14.8	15.0	18.5	8.6	5.7	20.0	37.5	38.3	20.8	3	-3628
15-17 LST														0	0
18-20 LST	36.7	39.3	22.6	11.9	11.5	13.3	19.4	10.9	6.8	38.3	39.3	49.2	24.9	3	-3628
21-23 LST														0	0
P FREQ LES 300 FT A/D LES 1 MI														0	0
FOR 00-02 LST														0	0
03-05 LST														0	0
06-08 LST	0.0	5.4	10.2	10.5	8.2	1.7	1.1	11.2	9.3	12.3	15.1	5.1	7.5	3	-3628
09-11 LST														0	0
12-14 LST	3.3	1.8	0	0.0	0.0	0.0	0.0	1.1	0.0	1.7	7.1	13.3	2.4	3	-3628
15-17 LST														0	0
18-20 LST	5.0	1.8	1.6	0.0	0.0	0.0	1.1	0.0	0.0	15.0	8.9	8.2	3.5	3	-3628
21-23 LST														0	0

BRISTOL-LULSGATE, UNITED KINGDOM

MEAN NUMBER OF DAYS

PARAMETER DESCRIPTION		JAN	FEB	MAR	APR	MAY	JUN	JUL	AUG	SEP	OCT	NOV	DEC	ANN	PDR (YRS)	NO. OBS
CIG = GTR 1000 FT AND VSBY = GTR 3 MI	00 LST														0	0
	06 LST	25.2	22.0	23.1	22.1	23.8	25.0	23.3	20.8	21.5	17.9	19.2	23.6	267.5	3	-3628
	12 LST	22.7	24.5	26.0	27.9	28.4	27.5	27.9	30.3	29.6	27.3	21.4	22.2	315.7	3	-3628
	18 LST	21.7	20.5	26.0	27.4	28.4	26.5	27.3	29.6	28.9	21.7	21.4	18.8	298.2	3	-3628
CIG = GTR 2000 FT AND VSBY = GTR 3 MI W/SFC WND LES 10 KTS	00 LST														0	0
	06 LST	11.5	7.5	15.2	16.3	14.7	17.0	15.0	15.3	16.9	10.3	10.7	12.6	163.0	3	-3628
	12 LST	6.7	8.0	9.5	15.7	16.2	11.5	11.7	21.0	19.7	12.4	11.7	9.3	153.4	3	-3628
	18 LST	13.9	9.0	14.0	18.3	16.2	14.0	14.3	21.9	25.2	14.4	11.7	10.6	183.5	3	-3628
SFC WND = GTR 17 KTS AND NO PRECIP.	00 LST														0	0
	06 LST	4.0	6.0	2.0	2.6	1.5	2.0	0.0	0.0	0.3	0.0	1.0	1.5	20.9	3	-3628
	12 LST	3.0	5.5	4.5	4.5	2.5	2.5	3.3	1.0	0.3	0.5	0.5	1.5	29.6	3	-3628
	18 LST	2.0	3.0	1.5	2.0	2.5	5.5	2.3	0.3	0.0	0.0	1.5	1.0	21.6	3	-3628
SFC WND 4-10 KTS AND TMP 33-89 DEG F AND NO PRECIP.	00 LST														0	0
	06 LST	9.6	9.5	11.5	8.4	15.7	14.5	10.6	9.3	15.0	10.1	8.1	8.5	130.8	3	-3628
	12 LST	8.5	9.0	9.0	13.7	15.2	9.0	9.0	16.0	17.0	10.1	12.7	12.1	141.3	3	-3628
	18 LST	12.5	9.5	10.5	16.2	15.2	14.0	11.3	13.8	18.9	9.6	7.5	8.6	147.6	3	-3628
SKY COVER LES 3/10 AND VSBY = GTR 3 MI	00 LST														0	0
	06 LST	4.0	3.5	4.0	9.4	4.0	5.5	3.0	4.3	2.7	1.0	1.5	5.5	48.4	3	-3628
	12 LST	0.5	2.0	3.5	4.5	4.5	5.0	0.0	3.0	1.3	3.5	2.0	1.5	31.3	3	-3628
	18 LST	3.0	3.5	4.0	7.6	6.0	6.0	2.0	5.7	6.4	4.0	4.0	4.5	56.7	3	-3628
CIG = GTR 2500 FT AND VSBY = GTR 3 MI	00 LST														0	0
	06 LST	16.8	3.0	17.8	20.0	15.2	19.5	16.6	15.3	16.5	11.9	12.4	16.2	191.2	3	-3628
	12 LST	16.0	16.0	18.5	23.3	21.8	22.0	19.8	24.3	24.2	20.6	14.4	14.9	235.8	3	-3628
	18 LST	17.0	12.5	20.0	24.9	22.8	25.0	21.0	24.5	26.5	14.9	13.9	12.1	235.1	3	-3628
CIG = GTR 6000 FT AND VSBY = GTR 3 MI	00 LST														0	0
	06 LST	16.2	12.5	16.2	18.9	13.2	18.0	14.3	13.9	15.1	11.9	11.8	15.7	177.7	3	-3628
	12 LST	14.9	13.5	14.5	20.8	18.2	19.5	17.5	21.6	20.7	18.0	11.7	13.9	204.8	3	-3628
	18 LST	16.5	11.0	16.0	22.3	17.7	24.0	19.0	23.2	24.5	12.4	13.3	11.6	211.5	3	-3628
CIG = GTR 10000 FT AND VSBY = GTR 3 MI	00 LST														0	0
	06 LST	16.2	12.5	16.2	18.9	13.2	18.0	14.3	13.9	15.1	11.9	11.8	15.7	177.7	3	-3628
	12 LST	14.9	13.5	14.5	20.8	18.2	19.5	17.5	21.6	20.7	18.0	11.7	13.9	204.8	3	-3628
	18 LST	16.5	11.0	16.0	21.8	17.7	24.0	19.0	22.9	24.5	12.4	13.3	11.6	210.7	3	-3628

COLERNE, UNITED KINGDOM

STA NO. 03732 (IN AREA NUMBER 06)

LATITUDE 5126N

LONGITUDE 00217W

ELEVATION(FT) 00595

PARAMETER DESCRIPTION	JAN	FEB	MAR	APR	MAY	JUN	JUL	AUG	SEP	OCT	NOV	DEC	ANN	PDR (YRS)	NO. OBS
ABS MAX TMP (F)	55	58	64	72	73	85	76	82	77	69	61	55	85	3	-3628
MEAN MAX TMP (F)	46	47	52	56	60	66	66	70	65	58	51	44	57	3	-3628
MEAN MIN TMP (F)	39	37	39	38	44	49	53	53	49	45	40	36	44	3	-3628
ABS MIN TMP (F)	23	25	23	24	29	40	40	41	37	32	19	19	19	3	-3628
MEAN NO DYS TMP = DR GTR 90(F)	0.0	0.0	0.0	0.0	0.0	0.0	0.0	0.0	0.0	0.0	0.0	0.0	0.0	3	-3628
MEAN NO DYS TMP = DR LES 32(F)	4.5	5.5	6.1	4.2	0.5	0.0	0.0	0.0	0.0	0.5	5.6	11.0	37.9	3	-3628
MEAN NO DYS TMP = DR LES 0(F)	0.0	0.0	0.0	0.0	0.0	0.0	0.0	0.0	0.0	0.0	0.0	0.0	0.0	3	-3628
MEAN DEW PT TMP (F)	40	39	42	40	45	50	55	58	54	49	45	38	46	0	-50
MEAN REL HUM (PCT)	87	82	78	72	75	73	79	79	81	86	88	87	81	2	-3628
MEAN PRESS ALT (FT)	559	571	597	567	579	511	516	550	524	569	614	602	562	0	-50
MEAN PRECIP (IN)	4.89	1.63	0.96	0.89	1.81	1.79	3.79	2.83	1.70	4.49	3.28	2.70	30.8	3	-3628
MEAN SNOW FALL (IN)					0.0	0.0	0.0	0.0	0.0	0.0				3	-29
MEAN NO DYS PRCP = DR GTR 0.1 IN	15.0	6.1	4.5	2.1	4.6	4.0	8.3	6.7	5.0	9.1	10.1	10.9	86.4	3	-3628
MEAN NO DYS SNFL = DR GTR 1.5 IN					0.0	0.0	0.0	0.0	0.0	0.0				3	-29
MEAN NO DYS W/DCUR VSBY LES 1/2 MI														0	0
MEAN NO DYS TSTMS														0	0
P FREQ WND SPD = DR GTR 17 KTS														0	0
P FREQ WND SPD = DR GTR 28 KTS														0	0
P FREQ LES 5000 FT A/D LES 5 MI	57.9	61.3	56.5	41.7	51.1	33.9	48.9	43.9	39.7	61.1	66.0	60.8	51.9	3	-3628
P FREQ LES 1500 FT A/D LES 3 MI														0	0
FOR 00-02 LST														0	0
03-05 LST														0	0
06-08 LST	30.5	35.7	30.5	29.8	34.4	26.7	33.3	40.4	34.9	50.9	45.3	35.6	35.7	3	-3628
09-11 LST														0	0
12-14 LST	36.7	21.4	21.0	11.9	14.8	15.0	18.5	8.6	5.7	20.0	37.5	38.3	20.8	3	-3628
15-17 LST														0	0
18-20 LST	36.7	39.3	22.6	11.9	11.5	13.3	19.4	10.9	6.8	38.3	39.3	49.2	24.9	3	-3628
21-23 LST														0	0
P FREQ LES 300 FT A/D LES 1 MI														0	0
FOR 00-02 LST														0	0
03-05 LST														0	0
06-08 LST	0.0	5.4	10.2	10.5	8.2	1.7	1.1	11.2	9.3	12.3	15.1	5.1	7.5	3	-3628
09-11 LST														0	0
12-14 LST	3.3	1.8	0.0	0.0	0.0	0.0	0.0	1.1	0.0	1.7	7.1	13.3	2.4	3	-3628
15-17 LST														0	0
18-20 LST	5.0	1.8	1.6	0.0	0.0	0.0	1.1	0.0	0.0	15.0	8.9	8.2	3.5	3	-3628
21-23 LST														0	0

COLERNE, UNITED KINGDOM

MEAN NUMBER OF DAYS

PARAMETER DESCRIPTION		JAN	FEB	MAR	APR	MAY	JUN	JUL	AUG	SEP	OCT	NOV	DEC	ANN	POR (YRS)	ND. OBS
CIG = GTR 1000 FT AND VSBY = GTR 3 MI	00 LST														0	0
	06 LST	25.2	22.0	23.1	22.1	23.8	25.0	23.3	20.8	21.5	17.9	19.2	23.6	267.5	3	-3628
	12 LST	22.7	24.5	26.0	27.9	28.4	27.5	27.9	30.3	29.6	27.3	21.4	22.2	315.7	3	-3628
	18 LST	21.7	20.5	26.0	27.4	28.4	26.5	27.3	29.6	28.9	21.7	21.4	18.8	298.2	3	-3628
CIG = GTR 2000 FT AND VSBY = GTR 3 MI W/SFC WND LES 10 KTS	00 LST														0	0
	06 LST	11.5	7.5	15.2	16.3	14.7	17.0	15.0	15.3	16.9	10.3	10.7	12.6	163.0	3	-3628
	12 LST	6.7	8.0	9.5	15.7	16.2	11.5	11.7	21.0	19.7	12.4	11.7	9.3	153.4	3	-3628
	18 LST	13.9	9.0	14.0	18.3	16.2	14.0	14.3	21.9	25.2	14.4	11.7	10.6	183.5	3	-3628
SFC WND = GTR 17 KTS AND NO PRECIP.	00 LST														0	0
	06 LST	4.0	6.0	2.0	2.6	1.5	2.0	0.0	0.0	0.3	0.0	1.0	1.5	20.9	3	-3628
	12 LST	3.0	5.5	4.5	4.5	2.5	2.5	3.3	1.0	0.3	0.5	0.5	1.5	29.6	3	-3628
	18 LST	2.0	3.0	1.5	2.0	2.5	3.5	2.3	0.3	0.0	0.0	1.5	1.0	21.6	3	-3628
SFC WND 4-10 KTS AND TMP 33-89 DEG F AND NO PRECIP.	00 LST														0	0
	06 LST	9.6	9.5	11.5	8.4	15.7	14.5	10.6	9.3	15.0	10.1	8.1	8.5	130.8	3	-3628
	12 LST	8.5	9.0	9.0	13.7	15.2	9.0	9.0	16.0	17.0	10.1	12.7	12.1	141.3	3	-3628
	18 LST	12.5	9.5	10.5	16.2	15.2	14.0	11.3	13.8	18.9	9.6	7.5	8.6	147.6	3	-3628
SKY COVER LES 3/10 AND VSBY = GTR 3 MI	00 LST														0	0
	06 LST	4.0	3.5	4.0	9.4	4.0	3.5	3.0	4.3	2.7	1.0	1.5	5.5	48.4	3	-3628
	12 LST	0.5	2.0	3.5	4.5	4.5	5.0	0.0	3.0	1.3	3.5	2.0	1.5	31.3	3	-3628
	18 LST	3.0	3.5	4.0	7.6	6.0	6.0	2.0	3.7	6.4	4.0	4.0	4.5	36.7	3	-3628
CIG = GTR 2500 FT AND VSBY = GTR 3 MI	00 LST														0	0
	06 LST	16.8	13.0	17.8	20.0	15.2	19.5	16.6	15.3	16.5	11.9	12.4	16.2	191.2	3	-3628
	12 LST	16.0	16.0	18.5	23.3	21.8	22.0	19.8	24.3	24.2	20.6	14.4	14.9	235.8	3	-3628
	18 LST	17.0	12.5	20.0	24.9	22.8	25.0	21.0	24.5	26.5	14.9	13.9	12.1	235.1	3	-3628
CIG = GTR 6000 FT AND VSBY = GTR 3 MI	00 LST														0	0
	06 LST	16.2	12.5	16.2	18.9	13.2	18.0	14.3	13.9	15.1	11.9	11.8	15.7	177.7	3	-3628
	12 LST	14.9	13.5	14.5	20.8	18.2	19.5	17.5	21.6	20.7	18.0	11.7	13.9	204.8	3	-3628
	18 LST	16.5	11.0	16.0	22.3	17.7	24.0	19.0	23.2	24.5	12.4	13.3	11.6	211.5	3	-3628
CIG = GTR 10000 FT AND VSBY = GTR 3 MI	00 LST														0	0
	06 LST	16.2	12.5	16.2	18.9	13.2	18.0	14.3	13.9	15.1	11.9	11.8	15.7	177.7	3	-3628
	12 LST	14.9	13.5	14.5	20.8	18.2	19.5	17.5	21.6	20.7	18.0	11.7	13.9	204.8	3	-3628
	18 LST	16.5	11.0	16.0	21.8	17.7	24.0	19.0	22.9	24.5	12.4	13.3	11.6	210.7	3	-3628

LYNEHAM, UNITED KINGDOM

STA NO. 03740 (IN AREA NUMBER 06)

LATITUDE 5130N

LONGITUDE 00159W

ELEVATION(FT) 00513

PARAMETER DESCRIPTION	JAN	FEB	MAR	APR	MAY	JUN	JUL	AUG	SEP	OCT	NOV	DEC	ANN	PDR (YRS)	NO. OBS
ABS MAX TMP (F)	55	61	69	70	85	84	89	88	85	77	61	58	89	13	-3644
MEAN MAX TMP (F)	41	44	48	55	61	67	69	69	64	58	49	44	56	13	-3644
MEAN MIN TMP (F)	32	34	35	40	45	50	53	53	48	44	38	35	42	13	-3644
ABS MIN TMP (F)	5	16	19	27	31	34	42	43	33	27	21	14	5	13	-3644
MEAN NO DYS TMP = DR GTR 90(F)	0.0	0.0	0.0	0.0	0.0	0.0	0.0	0.0	0.0	0.0	0.0	0.0	0.0	13	-3644
MEAN NO DYS TMP = DR LES 32(F)	15.3	11.9	11.0	2.2	0.2	0.0	0.0	0.0	0.0	1.2	6.1	11.4	59.3	13	-3644
MEAN NO DYS TMP = DR LES 0(F)	0.0	0.0	0.0	0.0	0.0	0.0	0.0	0.0	0.0	0.0	0.0	0.0	0.0	13	-3644
MEAN DEW PT TMP (F)	33	34	35	40	44	50	52	53	50	46	40	36	43	13	-3644
MEAN REL HUM (PCT)	87	84	79	77	74	75	74	78	80	84	86	88	81	13	-3644
MEAN PRESS ALT (FT)	478	490	516	484	447	429	433	468	442	488	533	551	480	0	-50
MEAN PRECIP (IN)	2.05	1.36	1.60	1.59	1.90	2.78	1.51	2.49	2.09	2.35	2.51	2.17	24.4	13	-3644
MEAN SNOW FALL (IN)	4.0	2.2	0.4	0.0	0.0	0.0	0.0	0.0	0.0	0.0	0.2	2.3	9.1	13	-3644
MEAN NO DYS PRCP = DR GTR 0.1 IN	6.8	5.2	4.9	5.6	5.7	4.8	4.9	7.1	5.6	7.2	8.3	7.0	73.1	13	-3644
MEAN NO DYS SNFL = DR GTR 1.5 IN	0.9	0.4	0.0	0.0	0.0	0.0	0.0	0.0	0.0	0.0	0.0	0.4	1.7	13	-3644
MEAN NO DYS W/OCCUR VSBY LES 1/2 MI	7.8	5.1	4.0	2.4	2.1	2.0	1.9	3.6	5.4	8.1	7.7	10.1	60.2	13	-3644
MEAN NO DYS TSTMS	0.1	0.2	0.3	0.3	1.4	2.1	2.1	2.0	0.8	0.5	0.3	0.0	10.1	13	-3644
P FREQ WND SPD = DR GTR 17 KTS	3.4	3.1	3.2	3.3	2.5	1.1	1.8	1.6	2.2	2.3	4.2	4.9	2.8	13	-3644
P FREQ WND SPD = DR GTR 28 KTS	0.1	0.1	0.1	0.0	0.0	0.0	0.0	0.0	0.0	0.1	0.1	0.1	0.1	13	-3644
P FREQ LES 5000 FT A/D LES 5 MI	76.2	73.0	70.1	56.4	50.7	52.2	50.8	51.6	53.3	64.1	70.8	73.2	61.9	13	-3644
P FREQ LES 1500 FT A/D LES 3 MI															
FOR 00-02 LST	50.2	41.0	36.4	21.1	15.3	20.4	13.9	15.6	23.3	38.2	42.7	49.9	30.7	13	-3644
03-05 LST	50.0	45.3	42.5	29.9	28.7	33.3	26.5	30.1	32.7	41.9	43.1	50.8	37.9	13	-3644
06-08 LST	49.5	49.6	51.4	35.8	30.0	30.2	27.5	34.8	42.0	47.6	45.0	46.5	40.8	13	-3644
09-11 LST	54.9	48.1	45.4	22.2	17.7	18.0	14.9	22.8	23.5	40.8	44.2	48.6	33.4	13	-3644
12-14 LST	48.2	36.2	25.5	12.4	10.3	10.6	8.6	10.9	12.2	23.2	36.6	46.2	23.4	13	-3644
15-17 LST	43.9	32.5	19.7	9.4	8.2	6.7	5.5	7.9	8.9	18.4	35.6	46.4	20.4	13	-3644
18-20 LST	44.3	35.9	22.9	10.9	7.8	9.0	5.9	8.5	10.3	23.3	37.5	46.5	21.9	13	-3644
21-23 LST	47.5	38.3	28.4	12.3	11.4	13.2	8.8	9.3	15.0	29.0	38.4	47.5	24.9	13	-3644
P FREQ LES 300 FT A/D LES 1 MI															
FOR 00-02 LST	14.8	9.4	5.9	2.2	1.0	1.7	0.9	1.3	5.2	12.5	13.2	18.2	7.2	13	-3644
03-05 LST	14.2	12.6	10.5	4.9	6.2	4.6	3.5	7.3	10.8	17.3	16.0	18.5	10.5	13	-3644
06-08 LST	15.4	14.6	15.3	6.1	3.1	2.9	2.1	7.4	14.2	18.8	17.3	19.0	11.4	13	-3644
09-11 LST	16.2	9.6	7.4	2.0	0.3	0.4	0.0	0.2	3.2	10.6	13.2	20.1	6.9	13	-3644
12-14 LST	12.3	4.9	2.5	0.5	0.1	0.2	0.2	0.1	0.2	2.1	5.2	13.3	3.5	13	-3644
15-17 LST	12.3	4.8	1.9	0.0	0.2	0.0	0.1	0.2	0.2	1.8	7.7	13.5	3.6	13	-3644
18-20 LST	13.8	5.0	3.3	0.1	0.3	0.3	0.4	0.0	0.9	3.1	7.1	14.2	4.0	13	-3644
21-23 LST	15.0	6.8	3.0	0.2	0.5	1.5	0.0	0.0	1.2	6.1	9.1	15.6	4.9	13	-3644

LYNEHAM, UNITED KINGDOM

MEAN NUMBER OF DAYS

PARAMETER DESCRIPTION		JAN	FEB	MAR	APR	MAY	JUN	JUL	AUG	SEP	OCT	NOV	DEC	ANN	POR (YRS)	NO. OBS
CIG = GTR 1000 FT AND VSBY = GTR 3 MI	00 LST	17.0	17.8	22.4	26.3	28.3	27.1	28.5	28.6	24.9	21.7	19.1	18.0	279.7	13	-3644
	06 LST	17.2	16.6	17.9	20.8	23.1	21.3	23.8	21.2	18.6	18.3	18.2	18.0	235.0	13	-3644
	12 LST	17.3	19.0	24.5	27.9	29.4	28.5	29.5	29.5	27.5	24.8	19.8	18.1	295.8	13	-3644
	18 LST	18.5	19.3	26.0	28.3	29.6	29.0	30.3	29.7	28.3	24.7	20.1	18.1	301.9	13	-3644
CIG = GTR 2000 FT AND VSBY = GTR 3 MI W/SFC WND LES 10 KTS	00 LST	9.5	10.4	15.1	20.3	22.1	23.5	24.9	24.2	20.5	15.3	11.3	9.4	206.5	13	-3644
	06 LST	9.6	9.0	10.2	14.3	16.0	16.8	19.5	15.9	13.8	12.1	10.7	10.2	158.1	13	-3644
	12 LST	6.4	5.2	6.9	10.4	12.4	13.5	15.4	13.6	12.3	9.6	7.6	6.9	120.2	13	-3644
	18 LST	10.1	12.4	14.9	16.0	16.3	16.8	16.9	17.4	19.6	18.2	12.1	9.0	179.7	13	-3644
SFC WND = GTR 17 KTS AND NO PRECIP.	00 LST	0.3	0.5	0.3	0.1	0.1	0.0	0.0	0.1	0.0	0.4	0.5	1.3	3.6	13	-3644
	06 LST	0.5	0.6	0.3	0.1	0.2	0.0	0.0	0.1	0.2	0.3	0.6	0.8	3.7	13	-3644
	12 LST	1.2	1.2	2.3	0.8	1.0	0.6	0.7	0.9	1.2	0.9	1.1	1.1	13.0	13	-3644
	18 LST	0.6	0.5	0.8	0.5	0.7	0.6	0.9	0.5	0.4	0.4	0.6	0.8	7.3	13	-3644
SFC WND 4-10 KTS AND TMP 33-89 DEG F AND NO PRECIP.	00 LST	8.7	9.0	11.9	13.8	13.5	14.8	15.4	12.9	11.9	10.7	12.0	10.4	145.0	13	-3644
	06 LST	8.8	8.1	10.3	14.5	14.1	15.3	15.5	14.1	11.9	13.9	11.0	10.6	148.1	13	-3644
	12 LST	10.8	9.5	14.3	12.8	15.0	15.7	16.8	14.5	13.0	13.7	13.9	10.8	160.8	13	-3644
	18 LST	11.1	11.2	15.3	15.7	16.3	16.7	16.5	16.1	16.5	13.1	13.0	11.9	173.4	13	-3644
SKY COVER LES 3/10 AND VSBY = GTR 3 MI	00 LST	5.3	4.6	8.8	11.2	11.9	9.8	10.6	9.8	9.2	7.3	5.0	4.4	97.9	13	-3644
	06 LST	4.9	3.5	2.8	2.8	4.5	4.2	3.5	3.1	2.8	3.7	4.3	4.7	44.8	13	-3644
	12 LST	2.3	2.5	1.2	1.8	1.5	2.2	1.4	1.5	1.8	2.1	2.7	3.2	24.2	13	-3644
	18 LST	4.2	3.9	3.6	4.0	3.5	2.9	2.7	2.5	3.9	4.5	4.3	4.1	44.1	13	-3644
CIG = GTR 2500 FT AND VSBY = GTR 3 MI	00 LST	13.4	14.1	18.0	22.3	25.5	24.4	26.0	26.1	22.5	17.9	15.4	13.9	239.5	13	-3644
	06 LST	13.7	12.6	13.1	16.6	19.3	18.5	20.8	16.9	15.7	13.8	13.8	13.6	188.4	13	-3644
	12 LST	13.2	13.2	17.2	21.5	23.2	21.8	22.5	21.9	21.5	18.3	15.5	13.8	223.6	13	-3644
	18 LST	14.3	15.4	21.9	25.2	26.9	25.8	26.8	26.5	25.7	20.9	15.6	13.4	258.4	13	-3644
CIG = GTR 6000 FT AND VSBY = GTR 3 MI	00 LST	8.6	8.5	13.2	17.5	19.9	18.9	21.2	20.5	17.5	12.7	10.0	9.4	177.9	13	-3644
	06 LST	8.8	7.5	7.3	10.7	13.8	12.5	13.6	12.6	10.3	9.3	8.4	9.6	124.4	13	-3644
	12 LST	8.3	8.1	9.1	10.9	11.2	10.4	9.8	10.7	11.7	10.4	9.8	10.7	121.1	13	-3644
	18 LST	9.4	9.8	14.3	16.1	19.4	17.3	16.0	17.7	18.4	14.5	10.8	9.0	172.7	13	-3644
CIG = GTR 10000 FT AND VSBY = GTR 3 MI	00 LST	7.7	7.5	12.0	15.3	17.9	17.0	17.6	17.3	15.3	11.8	8.5	8.4	156.3	13	-3644
	06 LST	7.8	6.7	6.5	9.2	10.9	10.3	10.5	8.9	8.0	7.6	6.9	8.2	101.5	13	-3644
	12 LST	7.1	6.8	8.3	9.6	9.2	9.2	8.5	8.2	9.0	8.1	7.6	9.2	100.8	13	-3644
	18 LST	8.2	9.0	12.3	13.5	15.3	14.7	11.8	13.5	14.7	11.9	9.4	7.9	142.2	13	-3644

ASTON DOWN, UNITED KINGDOM

STA NO. 14227 (IN AREA NUMBER 06)

LATITUDE 5142N

LONGITUDE 00207W

ELEVATION(FT) 00610

PARAMETER DESCRIPTION	JAN	FEB	MAR	APR	MAY	JUN	JUL	AUG	SEP	OCT	NOV	DEC	ANN	PDR (YRS)	NO. OBS
ABS MAX TMP (F)	55	61	59	70	85	84	89	88	85	77	61	58	89	13	-3644
MEAN MAX TMP (F)	41	44	48	55	61	67	69	67	64	58	49	44	56	13	-3644
MEAN MIN TMP (F)	32	34	35	40	45	50	53	53	48	44	38	35	42	13	-3644
ABS MIN TMP (F)	5	16	19	27	31	34	42	43	33	27	21	14	5	13	-3644
MEAN NO DYS TMP = OR GTR 90(F)	0.0	0.0	0.0	0.0	0.0	0.0	0.0	0.0	0.0	0.0	0.0	0.0	0.0	13	-3644
MEAN NO DYS TMP = OR LES 32(F)	15.3	11.9	11.0	2.2	0.2	0.0	0.0	0.0	0.0	1.2	6.1	11.4	59.3	13	-3644
MEAN NO DYS TMP = OR LES 0(F)	0.0	0.0	0.0	0.0	0.0	0.0	0.0	0.0	0.0	0.0	0.0	0.0	0.0	13	-3644
MEAN DEW PT TMP (F)	33	34	35	40	44	50	52	53	50	46	40	36	43	13	-3644
MEAN REL HUM (PCT)	87	84	79	77	74	75	74	78	80	84	86	88	81	13	-3644
MEAN PRESS ALT (FT)	581	591	615	584	545	528	533	569	542	589	633	654	580	0	-50
MEAN PRECIP (IN)	2.05	1.36	1.60	1.59	1.90	2.78	1.51	2.49	2.09	2.35	2.51	2.17	24.4	13	-3644
MEAN SNOW FALL (IN)	4.0	2.2	0.4	0.0	0.0	0.0	0.0	0.0	0.0	0.0	0.2	2.3	9.1	13	-3644
MEAN NO DYS PRCP = OR GTR 0.1 IN	6.8	5.2	4.9	5.6	5.7	4.8	4.4	7.1	5.6	7.2	8.3	7.0	73.1	13	-3644
MEAN NO DYS SNFL = OR GTR 1.5 IN	0.9	0.4	0.0	0.0	0.0	0.0	0.0	0.0	0.0	0.0	0.0	0.4	1.7	13	-3644
MEAN NO DYS W/DCUR VSBY LES 1/2 MI	7.8	5.1	4.0	2.4	2.1	2.0	1.9	3.6	5.4	8.1	7.7	10.1	60.2	13	-3644
MEAN NO DYS TSTMS	0.1	0.2	0.3	0.3	1.4	2.1	2.1	2.0	0.8	0.5	0.3	0.0	10.1	13	-3644
P FREQ WND SPD = OR GTR 17 KTS	3.4	3.1	3.2	3.3	2.5	1.1	1.8	1.6	2.2	2.3	4.2	4.9	2.8	13	-3644
P FREQ WND SPD = OR GTR 28 KTS	0.1	0.1	0.1	0.0	0.0	0.0	0.0	0.0	0.0	0.1	0.1	0.1	0.1	13	-3644
P FREQ LES 5000 FT A/D LES 5 MI	76.2	73.0	70.1	56.4	50.7	52.2	50.8	51.6	53.3	64.1	70.8	73.2	61.9	13	-3644
P FREQ LES 1500 FT A/D LES 3 MI															
FDR 00-02 LST	50.2	41.0	36.4	21.1	15.3	20.4	13.9	15.6	22.3	38.2	42.7	49.9	30.7	13	-3644
03-05 LST	50.0	45.3	42.5	29.9	28.7	33.3	26.5	30.1	32.7	41.9	43.1	50.8	37.9	13	-3644
06-08 LST	49.5	49.6	51.4	35.8	30.0	30.2	27.5	34.8	42.0	47.6	45.0	46.5	40.8	13	-3644
09-11 LST	54.9	48.1	45.4	22.2	17.7	18.0	14.9	22.8	23.5	40.8	44.2	48.6	33.4	13	-3644
12-14 LST	48.2	36.2	25.5	12.4	10.3	10.6	8.6	10.9	12.2	23.2	36.6	46.2	23.4	13	-3644
15-17 LST	45.9	32.5	19.7	7.4	8.2	6.7	5.5	7.9	8.9	18.4	35.6	46.4	20.4	13	-3644
18-20 LST	44.3	35.9	22.9	10.9	7.8	9.0	5.9	8.5	10.3	23.3	37.5	46.5	21.9	13	-3644
21-23 LST	47.5	38.3	28.4	12.3	11.4	13.2	8.8	9.3	15.0	29.0	38.4	47.5	24.9	13	-3644
P FREQ LES 300 FT A/D LES 1 MI															
FDR 00-02 LST	14.8	9.4	5.9	2.2	1.0	1.7	0.9	1.2	5.2	12.5	13.2	18.2	7.2	13	-3644
03-05 LST	14.2	12.6	10.5	4.9	6.2	4.6	3.5	7.3	10.8	17.3	16.0	18.5	10.5	13	-3644
06-08 LST	15.4	14.6	15.3	6.1	3.1	2.9	2.1	7.4	14.2	18.8	17.3	19.0	11.4	13	-3644
09-11 LST	16.2	9.6	7.4	2.0	0.3	0.4	0.0	0.2	3.2	10.6	13.2	20.1	6.9	13	-3644
12-14 LST	12.3	4.9	2.5	0.5	0.1	0.2	0.2	0.1	0.2	2.1	5.2	13.3	3.5	13	-3644
15-17 LST	12.3	4.8	1.9	0.0	0.2	0.0	0.1	0.2	0.2	1.8	7.7	13.5	3.6	13	-3644
18-20 LST	13.8	5.0	3.3	0.1	0.3	0.3	0.4	0.0	0.9	3.1	7.1	14.2	4.0	13	-3644
21-23 LST	15.0	6.8	3.0	0.2	0.5	1.5	0.0	0.0	1.2	6.1	9.1	15.6	4.9	13	-3644

ASTON DOWN, UNITED KINGDOM

MEAN NUMBER OF DAYS

PARAMETER DESCRIPTION		JAN	FEB	MAR	APR	MAY	JUN	JUL	AUG	SEP	OCT	NOV	DEC	ANN	PJR (YRS)	NO. OBS
CIG = GTR 1000 FT AND VSBY = GTR 3 MI	00 LST	17.0	17.8	22.4	26.3	28.3	27.1	28.5	28.6	24.9	21.7	19.1	18.0	279.7	13	-3644
	06 LST	17.2	16.6	17.9	20.8	23.1	21.3	23.8	21.2	18.6	18.3	18.2	18.0	235.0	13	-3644
	12 LST	17.3	19.0	24.5	27.9	29.4	28.5	29.5	29.5	27.5	24.8	19.8	18.1	295.8	13	-3644
	18 LST	18.5	19.3	26.0	28.3	29.6	29.0	30.3	29.7	28.3	24.7	20.1	16.1	301.9	13	-3644
CIG = GTR 2000 FT AND VSBY = GTR 3 MI W/SFC WND LES 10 KTS	00 LST	9.5	10.4	15.1	20.3	22.1	23.5	24.9	24.2	20.5	15.3	11.3	9.4	206.5	13	-3644
	06 LST	9.6	9.0	10.2	14.3	16.0	16.8	19.5	15.9	13.8	12.1	10.7	10.2	158.1	13	-3644
	12 LST	6.4	5.2	6.9	10.4	12.4	13.5	15.4	13.6	12.3	9.6	7.6	6.9	120.2	13	-3644
	18 LST	10.1	12.4	14.9	16.0	16.3	16.8	16.9	17.4	19.6	18.2	12.1	9.0	179.7	13	-3644
SFC WND = GTR 17 KTS AND NO PRECIP.	00 LST	0.3	0.5	0.3	0.1	0.1	0.0	0.0	0.1	0.0	0.4	0.5	1.3	3.6	13	-3644
	06 LST	0.5	0.6	0.3	0.1	0.2	0.0	0.0	0.1	0.2	0.3	0.6	0.8	3.7	13	-3644
	12 LST	1.2	1.2	2.3	0.8	1.0	0.6	0.7	0.9	1.2	0.9	1.1	1.1	13.0	13	-3644
	18 LST	0.6	0.5	0.8	0.5	0.7	0.6	0.9	0.5	0.4	0.4	0.6	0.8	7.3	13	-3644
SFC WND 4-10 KTS AND TMP 33-89 DEG F AND NO PRECIP.	00 LST	8.7	9.0	11.9	13.8	13.5	14.8	15.4	12.9	11.9	10.7	12.0	10.4	145.0	13	-3644
	06 LST	8.8	8.1	10.3	14.5	14.1	15.3	15.5	14.1	11.9	13.9	11.0	10.6	148.1	13	-3644
	12 LST	10.8	9.5	14.3	12.8	15.0	15.7	16.8	14.5	13.0	13.7	13.9	10.8	160.8	13	-3644
	18 LST	11.1	11.2	15.3	15.7	16.3	16.7	16.5	16.1	16.5	13.1	13.0	11.9	173.4	13	-3644
SKY COVER LES 3/10 AND VSBY = GTR 3 MI	00 LST	5.3	4.6	8.8	11.2	11.9	9.8	10.6	9.8	9.2	7.3	5.0	4.4	47.9	13	-3644
	06 LST	4.9	3.5	2.8	2.8	4.5	4.2	3.5	3.1	2.8	3.7	4.3	4.7	44.8	13	-3644
	12 LST	2.3	2.5	1.2	1.8	1.5	2.2	1.4	1.5	1.8	2.1	2.7	3.2	24.2	13	-3644
	18 LST	4.2	3.9	3.6	4.0	3.5	2.9	2.7	2.5	3.9	4.5	4.3	4.1	44.1	13	-3644
CIG = GTR 2500 FT AND VSBY = GTR 3 MI	00 LST	13.4	14.1	18.0	22.3	25.5	24.4	26.0	26.1	22.5	17.9	15.4	13.9	239.5	13	-3644
	06 LST	13.7	12.6	13.1	16.6	19.3	18.5	20.8	16.9	15.7	13.8	13.8	13.6	188.4	13	-3644
	12 LST	13.2	13.2	17.2	21.5	23.2	21.8	22.5	21.9	21.5	18.3	15.5	13.8	223.6	13	-3644
	18 LST	14.3	15.4	21.9	25.2	26.9	25.8	26.8	26.5	25.7	20.9	15.6	13.4	258.4	13	-3644
CIG = GTR 6000 FT AND VSBY = GTR 3 MI	00 LST	8.6	8.5	13.2	17.5	19.9	18.9	21.2	20.5	17.5	12.7	10.0	9.4	177.9	13	-3644
	06 LST	8.8	7.5	7.3	10.7	13.8	12.5	13.6	12.6	10.3	9.3	8.4	9.6	124.4	13	-3644
	12 LST	8.3	8.1	9.1	10.9	11.2	10.4	9.8	10.7	11.7	10.4	9.8	10.7	121.1	13	-3644
	18 LST	9.4	9.8	14.3	16.1	19.4	17.3	16.0	17.7	18.4	14.5	10.8	9.0	172.7	13	-3644
CIG = GTR 10000 FT AND VSBY = GTR 3 MI	00 LST	7.7	7.5	12.0	15.3	17.9	17.0	17.6	17.3	15.3	11.8	8.5	8.4	156.3	13	-3644
	06 LST	7.8	6.7	6.5	9.2	10.9	10.3	10.5	8.9	8.0	7.6	6.9	8.2	101.5	13	-3644
	12 LST	7.1	6.8	8.3	9.6	9.2	9.2	8.5	8.2	9.0	8.1	7.6	9.2	100.8	13	-3644
	18 LST	8.2	9.0	12.3	13.5	15.3	14.7	11.8	13.5	14.7	11.9	9.4	7.9	142.2	13	-3644

BICFSTER, UNITED KINGDOM

STA NO, 14228/ (IN AREA NUMBER 06)

LATITUDE 5154N

LONGITUDE 00107W

ELEVATION(FT) 00279

PARAMETER DESCRIPTION	JAN	FEB	MAR	APR	MAY	JUN	JUL	AUG	SEP	OCT	NOV	DEC	ANN	PDR (YRS)	NO, OBS
ABS MAX TMP (F)	56	61	69	74	85	84	88	90	82	76	61	58	90	12	-3655
MEAN MAX TMP (F)	41	42	49	55	61	66	68	68	64	57	48	44	55	12	-3655
MEAN MIN TMP (F)	32	32	36	40	45	50	53	53	49	44	38	35	42	12	-3655
ABS MIN TMP (F)	7	12	21	28	32	36	42	42	36	27	22	15	7	12	-3655
MEAN NO DYS TMP = DR GTR 90(F)	0.0	0.0	0.0	0.0	0.0	0.0	0.0	0.1	0.0	0.0	0.0	0.0	0.1	12	-3655
MEAN NO DYS TMP = DR LES 32(F)	15.8	14.4	9.5	3.1	0.2	0.0	0.0	0.0	0.0	1.3	5.9	9.9	60.1	12	-3655
MEAN NO DYS TMP = DR LES 0(F)	0.0	0.0	0.0	0.0	0.0	0.0	0.0	0.0	0.0	0.0	0.0	0.0	0.0	12	-3655
MEAN DEW PT TMP (F)	34	33	37	40	44	49	52	53	50	46	40	37	43	12	-3655
MEAN REL HUM (PCT)	88	86	81	78	73	74	76	79	81	86	88	89	82	12	-3655
MEAN PRESS ALT (FT)	255	264	287	251	214	196	200	236	213	261	305	327	251	0	-50
MEAN PRECIP (IN)	2.26	1.16	1.62	1.47	1.90	1.76	1.46	2.25	2.18	2.30	2.39	2.31	23.1	12	-3655
MEAN SNOW FALL (IN)	3.1	2.2	0.6	0.0	0.2	0.0	0.0	0.0	0.0	0.0	1.2	2.3	9.6	12	-3655
MEAN NO DYS PRCP = DR GTR 0.1 IN	7.3	3.8	5.0	5.7	5.5	4.2	4.5	5.8	5.9	6.4	7.4	7.5	62.0	12	-3655
MEAN NO DYS SNFL = DR GTR 1.5 IN	0.5	0.5	0.1	0.0	0.1	0.0	0.0	0.0	0.0	0.0	0.2	0.6	2.0	12	-3655
MEAN NO DYS W/OCUR VSBY LES 1/2 MI	9.7	8.0	7.0	3.5	2.8	1.9	1.7	3.5	4.8	8.7	9.7	12.7	74.0	12	-3655
MEAN NO DYS TSTMS	0.1	0.2	0.1	0.6	1.5	1.7	2.4	2.2	0.6	0.2	0.3	0.1	10.0	12	-3655
P FREQ WND SPD = DR GTR 17 KTS	12.2	8.9	8.2	6.4	6.1	4.9	4.8	5.3	6.4	5.5	7.8	8.9	7.1	12	-3655
P FREQ WND SPD = DR GTR 28 KTS	0.6	0.2	0.4	0.1	0.1	0.0	0.1	0.0	0.0	0.1	0.3	0.9	0.2	12	-3655
P FREQ LES 5000 FT A/D LES 5 MI	73.7	75.6	70.8	63.3	55.1	55.7	54.1	51.7	55.2	65.2	73.4	73.1	64.1	17	-3655
P FREQ LES 1500 FT A/D LES 3 MI															
FOR 00-02 LST	50.8	47.4	47.3	25.5	18.6	22.2	17.2	15.7	25.4	41.4	50.6	50.5	34.0	17	-3655
03-05 LST	49.4	49.5	46.0	35.3	30.8	36.7	29.9	31.6	36.1	46.5	50.4	50.2	41.0	17	-3655
06-08 LST	47.8	51.2	53.7	45.1	32.6	37.0	32.3	37.9	44.4	50.9	51.5	49.7	44.5	17	-3655
09-11 LST	47.8	51.3	46.9	28.8	18.4	20.1	18.9	24.2	27.9	43.8	48.6	52.2	35.7	17	-3655
12-14 LST	48.0	39.1	27.5	16.1	10.0	11.6	7.7	10.1	14.1	26.6	39.2	47.1	24.8	17	-3655
15-17 LST	46.0	34.5	20.5	12.1	8.8	7.5	5.4	7.7	10.9	19.9	37.5	47.5	21.5	17	-3655
18-20 LST	46.0	38.5	27.1	13.3	9.3	9.4	5.9	7.6	13.0	26.0	37.6	47.3	23.4	17	-3655
21-23 LST	49.1	40.7	32.1	17.1	12.0	15.0	9.5	11.5	16.7	32.6	45.2	49.1	27.6	17	-3655
P FREQ LES 300 FT A/D LES 1 MI															
FOR 00-02 LST	17.6	12.3	9.6	3.0	3.2	3.0	0.8	1.5	5.2	12.2	18.8	21.7	7.1	17	-3655
03-05 LST	17.3	15.7	13.8	6.9	7.0	6.4	5.0	6.7	11.8	18.8	21.8	21.0	12.7	17	-3655
06-08 LST	18.1	19.9	19.0	8.6	4.8	3.4	4.2	7.1	16.0	23.5	24.0	20.8	14.1	17	-3655
09-11 LST	20.0	18.3	10.1	3.2	0.9	0.5	0.4	0.9	4.7	13.1	17.9	21.3	9.3	17	-3655
12-14 LST	15.1	7.9	2.7	0.6	0.4	0.1	0.0	0.1	0.8	3.6	9.0	17.6	4.8	17	-3655
15-17 LST	14.9	8.3	3.2	0.4	0.5	0.5	0.1	0.1	0.4	2.7	9.5	17.9	4.9	17	-3655
18-20 LST	14.2	8.3	4.0	0.6	0.4	0.5	0.2	0.3	0.7	4.1	11.5	17.4	5.2	17	-3655
21-23 LST	14.2	10.5	4.6	1.3	0.8	1.3	0.5	0.3	2.1	6.1	14.2	19.7	6.3	17	-3655

BICESTER, UNITED KINGDOM

MEAN NUMBER OF DAYS

PARAMETER DESCRIPTION		JAN	FEB	MAR	APR	MAY	JUN	JUL	AUG	SEP	OCT	NOV	DEC	ANN	PDR (YRS)	NO. OBS
CIG = GTR 1000 FT AND VSBY = GTR 3 MI	00 LST	16.9	16.8	20.2	25.0	27.5	25.7	27.5	27.9	24.5	20.3	16.7	17.3	266.3	17	-3655
	06 LST	17.8	16.0	16.8	18.2	21.6	19.1	21.8	19.7	16.9	16.6	16.4	17.1	218.0	17	-3655
	12 LST	17.7	17.5	22.8	26.6	28.6	27.8	29.3	28.7	26.5	23.6	19.8	17.8	286.7	17	-3655
	18 LST	18.8	18.7	24.6	27.3	29.2	28.2	29.9	29.5	27.4	24.0	20.3	18.0	295.9	17	-3655
CIG = GTR 2000 FT AND VSBY = GTR 3 MI W/SFC WND LES 10 KTS	00 LST	6.1	7.9	12.2	17.0	19.8	20.0	22.0	22.3	18.1	12.5	9.3	7.0	174.2	17	-3655
	06 LST	7.3	7.2	8.3	10.5	14.3	12.8	15.0	14.2	11.6	8.7	8.5	7.9	126.3	17	-3655
	12 LST	5.4	4.3	5.4	9.1	10.9	12.0	12.5	10.9	7.9	7.5	6.7	4.8	97.4	17	-3655
	18 LST	7.6	8.7	11.3	13.2	13.5	15.0	15.3	15.4	15.6	15.3	11.4	8.2	150.5	17	-3655
SFC WND = GTR 17 KTS AND NO PRECIP.	00 LST	1.9	0.8	1.0	0.5	0.4	0.5	0.1	0.3	0.4	0.8	1.1	2.2	10.0	17	-3655
	06 LST	1.8	1.5	1.0	0.4	0.6	0.6	0.3	0.3	0.3	0.5	1.3	1.3	9.9	17	-3655
	12 LST	3.2	3.1	4.3	3.0	2.5	2.2	2.1	2.2	3.0	2.5	2.7	2.9	33.7	17	-3655
	18 LST	2.6	1.0	2.1	1.7	2.1	1.7	1.8	1.1	0.7	0.6	0.9	2.0	18.3	17	-3655
SFC WND 4-10 KTS AND TMP 33-89 DEG F AND NO PRECIP.	00 LST	8.9	9.7	14.5	16.2	18.1	17.7	19.0	18.6	17.4	16.3	13.9	12.4	182.7	17	-3655
	06 LST	9.1	8.6	11.5	16.1	17.3	15.4	16.4	17.4	17.1	14.9	12.8	10.6	167.4	17	-3655
	12 LST	10.5	8.9	10.7	11.7	12.7	13.9	14.3	13.3	11.1	11.9	13.5	10.6	143.1	17	-3655
	18 LST	10.9	11.0	15.0	12.1	15.2	15.1	14.8	15.6	14.3	15.3	15.7	12.5	167.5	17	-3655
SKY COVER LES 3/10 AND VSBY = GTR 3 MI	00 LST	6.1	5.3	7.8	9.9	11.6	9.1	10.3	11.5	10.0	7.3	5.2	5.1	99.2	17	-3655
	06 LST	5.2	3.9	3.4	2.6	5.0	3.6	3.2	4.1	2.2	4.3	4.3	5.3	47.3	17	-3655
	12 LST	2.9	2.2	2.3	1.9	1.6	2.2	1.1	1.1	1.7	1.9	2.1	2.7	23.7	17	-3655
	18 LST	3.8	3.3	3.2	3.1	3.8	2.8	2.8	2.6	3.2	4.0	4.4	4.9	41.9	17	-3655
CIG = GTR 2500 FT AND VSBY = GTR 3 MI	00 LST	12.2	12.9	16.5	21.2	24.5	23.4	25.4	26.2	22.1	17.3	13.4	12.6	227.7	17	-3655
	06 LST	13.4	11.6	12.7	13.7	18.8	16.6	18.3	17.1	14.7	13.2	12.6	13.2	175.9	17	-3655
	12 LST	12.4	11.8	16.2	18.6	21.6	20.6	22.8	22.1	19.8	16.4	14.2	13.4	209.9	17	-3655
	18 LST	14.0	14.4	20.3	23.8	26.2	25.2	27.6	26.8	24.7	20.4	16.7	14.2	254.3	17	-3655
CIG = GTR 6000 FT AND VSBY = GTR 3 MI	00 LST	8.7	8.3	12.5	16.5	19.8	18.6	21.2	21.3	18.3	12.7	9.3	9.9	177.1	17	-3655
	06 LST	9.3	7.1	8.7	9.2	13.3	12.1	12.9	13.4	9.8	9.4	8.9	9.5	123.6	17	-3655
	12 LST	9.1	6.9	8.7	8.9	10.6	10.2	9.0	9.1	10.6	10.3	8.9	10.5	112.8	17	-3655
	18 LST	9.2	8.9	12.5	15.0	16.2	15.8	15.5	17.0	17.6	13.4	11.4	10.9	163.4	17	-3655
CIG = GTR 10000 FT AND VSBY = GTR 3 MI	00 LST	7.9	7.3	11.4	14.3	18.1	16.5	18.0	18.2	15.6	11.3	8.1	8.6	153.3	17	-3655
	06 LST	8.3	6.2	7.4	7.8	11.5	10.1	9.8	11.1	7.6	7.8	7.8	8.7	104.1	17	-3655
	12 LST	7.9	5.6	7.9	8.1	8.7	8.3	7.0	7.4	8.3	8.3	7.7	9.3	94.5	17	-3655
	18 LST	8.2	7.8	10.8	12.1	13.5	12.5	11.5	11.7	12.9	10.9	10.3	9.7	131.9	17	-3655

COSFORD, UNITED KINGDOM

STA NO. 14237/ (IN AREA NUMBER 06)

LATITUDE 5238N

LONGITUDE 00218W

ELEVATION(FT) 00271

PARAMETER DESCRIPTION	JAN	FEB	MAR	APR	MAY	JUN	JUL	AUG	SEP	OCT	NOV	DEC	ANN	PDR (YRS)	NO. OBS
ABS MAX TMP (F)	59	59	70	75	85	87	92	91	83	79	67	58	92	30	-3534
MEAN MAX TMP (F)	42	43	49	53	60	66	69	68	63	55	47	43	55	30	-3534
MEAN MIN TMP (F)	35	35	37	40	45	50	54	53	50	45	39	37	43	30	-3534
ABS MIN TMP (F)	11	13	19	28	30	37	44	42	37	28	25	20	11	30	-3534
MEAN NO DYS TMP = DR GTR 90(F)	0.0	0.0	0.0	0.0	0.0	0.0	0.0	0.1	0.0	0.0	0.0	0.0	0.1	11	-3534
MEAN NO DYS TMP = DR LES 32(F)	8.3	9.0	7.0	2.0	0.1	0.0	0.0	0.0	0.0	0.8	2.4	8.5	38.1	11	-3534
MEAN NO DYS TMP = DR LES 0(F)	0.0	0.0	0.0	0.0	0.0	0.0	0.0	0.0	0.0	0.0	0.0	0.0	0.0	11	-3534
MEAN DEW PT TMP (F)	35	34	35	37	42	47	51	51	49	44	39	36	42	24	-29
MEAN REL HUM (PCT)	86	82	75	73	70	70	71	73	77	81	85	86	77	13	-3534
MEAN PRESS ALT (FT)	269	274	287	254	211	197	208	246	217	268	312	341	257	0	-50
MEAN PRECIP (IN)	2.01	1.69	1.93	1.73	2.13	2.32	2.32	2.72	1.81	2.80	2.40	2.68	26.5	35	-3534
MEAN SNOW FALL (IN)					0.0	0.0	0.0	0.0	0.0					30	-29
MEAN NO DYS PRCP = DR GTR 0.1 IN	6.3	5.5	5.8	5.4	6.2	6.2	6.2	7.0	5.3	7.1	6.4	7.8	75.2	35	-29
MEAN NO DYS SNFL = DR GTR 1.5 IN					0.0	0.0	0.0	0.0						30	-29
MEAN NO DYS W/OCUR VSBY LES 1/2 MI														0	0
MEAN NO DYS TSTMS	0.3	0.3	0.3	1.0	2.0	2.0	3.0	2.0	1.0	1.0	3.0	0.0	15.9	40	-3534
P FREQ WND SPD = DR GTR 17 KTS														0	0
P FREQ WND SPD = DR GTR 26 KTS														0	0
P FREQ LES 5000 FT A/D LES 5 MI	77.0	81.8	71.4	70.6	61.1	54.0	48.6	48.0	64.9	66.7	77.9	77.8	66.7	11	-3534
P FREQ LES 1500 FT A/D LES 3 MI														0	0
FOR 00-02 LST														0	0
03-05 LST														0	0
06-08 LST	49.3	59.6	53.9	59.0	55.3	41.4	32.2	47.1	64.3	48.0	53.1	47.0	50.9	11	-3534
09-11 LST														0	0
12-14 LST	61.4	62.4	39.1	33.7	26.1	15.3	15.9	15.0	26.7	31.3	57.2	63.6	37.3	11	-3534
15-17 LST														0	0
18-20 LST	60.6	64.2	47.9	32.7	22.1	14.7	13.9	13.3	31.1	48.1	61.7	61.9	39.4	11	-3534
21-23 LST														0	0
P FREQ LES 300 FT A/D LES 1 MI														0	0
FOR 00-02 LST														0	0
03-05 LST														0	0
06-08 LST	15.4	20.7	22.9	20.0	18.3	12.5	4.3	16.2	26.8	17.7	18.6	12.8	17.2	11	-3534
09-11 LST														0	0
12-14 LST	32.0	31.9	14.1	9.8	4.2	2.7	0.6	2.0	4.4	10.4	30.5	34.4	14.8	11	-3534
15-17 LST														0	0
18-20 LST	22.8	23.3	11.8	6.1	4.6	3.0	1.3	1.0	5.5	13.6	24.4	22.8	11.7	11	-3534
21-23 LST														0	0

COSFORD, UNITED KINGDOM

MEAN NUMBER OF DAYS

PARAMETER DESCRIPTION		JAN	FEB	MAR	APR	MAY	JUN	JUL	AUG	SEP	OCT	NOV	DEC	ANN	POR (YRS)	NO. OBS
CIG = GTR 1000 FT AND VSBY = GTR 3 MI	00 LST														0	0
	06 LST	18.1	13.2	15.4	14.0	15.6	19.2	22.7	17.3	11.4	17.2	15.6	19.3	199.0	11	-3534
	12 LST	13.7	12.4	20.4	21.7	24.5	27.3	28.3	28.2	24.7	23.8	14.0	12.5	251.5	11	-3534
	18 LST	14.1	11.5	17.2	21.7	24.9	26.8	28.2	27.8	22.5	17.8	13.5	13.2	239.2	11	-3534
CIG = GTR 2000 FT AND VSBY = GTR 3 MI W/SFC WND LES 10 KTS	00 LST														0	0
	06 LST	9.4	7.1	11.3	8.2	9.9	14.1	17.5	14.1	8.4	12.1	9.7	10.1	131.9	11	-3534
	12 LST	5.4	3.9	10.1	12.3	15.1	18.5	18.1	19.7	14.1	10.2	7.7	5.0	140.1	11	-3534
	18 LST	6.7	4.5	11.3	13.0	17.6	19.9	20.6	22.1	16.2	11.2	6.8	6.8	156.7	11	-3534
SFC WND = GTR 17 KTS AND NO PRECIP.	00 LST														0	0
	06 LST	1.2	1.2	0.3	0.4	0.2	0.3	0.3	0.1	0.4	0.6	0.2	1.4	6.7	11	-3534
	12 LST	3.4	2.1	1.6	1.6	1.1	0.6	0.4	0.6	0.8	1.3	0.8	2.2	16.8	11	-3534
	18 LST	7.0	1.2	0.9	1.5	0.6	0.3	0.6	0.3	0.4	0.5	0.6	1.1	10.0	11	-3534
SFC WND 4-10 KTS AND TMP 33-89 DEG F AND NO PRECIP.	00 LST														0	0
	06 LST	11.3	12.8	17.3	16.0	18.0	18.4	18.4	17.9	19.3	19.0	17.2	13.1	198.7	11	-3534
	12 LST	14.0	11.8	15.2	13.7	14.8	17.7	16.9	18.7	17.6	14.4	15.6	12.9	183.3	11	-3534
	18 LST	14.0	12.4	15.4	13.8	17.0	17.7	18.1	19.2	18.9	18.6	15.3	15.4	195.8	11	-3534
SKY COVER LES 3/10 AND VSBY = GTR 3 MI	00 LST														0	0
	06 LST	4.9	3.4	3.9	3.2	3.5	5.6	5.5	4.6	2.4	3.9	3.1	4.9	48.9	11	-3534
	12 LST	2.5	2.0	3.6	2.2	3.3	4.4	2.6	4.0	2.4	2.1	2.6	3.1	34.8	11	-3534
	18 LST	3.7	2.4	3.8	5.2	5.4	6.3	4.2	8.0	6.1	4.3	4.1	4.7	58.8	11	-3534
CIG = GTR 2500 FT AND VSBY = GTR 3 MI	00 LST														0	0
	06 LST	12.8	8.8	12.5	10.0	11.6	15.0	18.3	14.5	9.5	14.1	11.4	12.1	150.6	11	-3534
	12 LST	9.8	8.2	15.6	15.4	18.5	20.3	20.2	21.8	16.8	16.6	10.3	9.3	182.8	11	-3534
	18 LST	9.2	8.1	14.2	17.3	21.5	22.4	22.9	24.5	17.6	12.8	8.4	9.5	188.4	11	-3534
CIG = GTR 6000 FT AND VSBY = GTR 3 MI	00 LST														0	0
	06 LST	11.9	7.9	11.4	8.4	10.8	13.1	16.6	13.5	8.3	12.9	10.2	10.8	135.8	11	-3534
	12 LST	9.1	7.7	14.1	11.7	15.2	15.2	16.0	17.9	14.0	14.4	9.3	8.8	153.4	11	-3534
	18 LST	8.3	7.1	13.2	15.2	19.2	19.1	19.8	22.1	16.0	10.9	7.1	8.2	166.2	11	-3534
CIG = GTR 10000 FT AND VSBY = GTR 3 MI	00 LST														0	0
	06 LST	11.9	7.9	11.4	8.4	10.8	13.1	16.6	13.5	8.3	12.9	10.2	10.8	135.8	11	-3534
	12 LST	9.1	7.7	14.1	11.7	15.2	15.2	16.0	17.9	14.0	14.4	9.3	8.8	153.4	11	-3534
	18 LST	8.3	7.1	13.2	15.2	19.2	19.1	19.8	22.1	16.0	10.9	7.1	8.2	166.2	11	-3534

HALFPENNY GREEN, UNITED KINGDOM

STA NO. 14244/ (IN AREA NUMBER 06)

LATITUDE 5231N

LONGITUDE 00215W

ELEVATION(FT) 00273

PARAMETER DESCRIPTION	JAN	FEB	MAR	APR	MAY	JUN	JUL	AUG	SEP	OCT	NOV	DEC	ANN	PDR (YRS)	NO. OBS
ABS MAX TMP (F)	59	59	70	75	85	87	92	91	83	79	67	58	92	30	-3534
MEAN MAX TMP (F)	42	43	49	53	60	66	69	68	63	55	47	43	55	30	-3534
MEAN MIN TMP (F)	35	35	37	40	45	50	54	53	50	45	39	37	43	30	-3534
ABS MIN TMP (F)	11	13	19	28	30	37	44	42	37	28	25	20	11	30	-3534
MEAN NO DYS TMP = DR GTR 90(F)	0.0	0.0	0.0	0.0	1.0	0.0	0.0	0.1	0.0	0.0	0.0	0.0	0.1	11	-3534
MEAN NO DYS TMP = DR LES 32(F)	8.3	9.0	7.0	2.0	0.1	0.0	0.0	0.0	0.0	0.8	2.4	8.5	38.1	11	-3534
MEAN NO DYS TMP = DR LES 0(F)	0.0	0.0	0.0	0.0	0.0	0.0	0.0	0.0	0.0	0.0	0.0	0.0	0.0	11	-3534
MEAN DEW PT TMP (F)	35	34	35	37	42	47	51	51	49	44	39	34	42	24	-29
MEAN REL HUM (PCT)	86	82	75	73	70	70	71	73	77	81	85	86	77	13	-3534
MEAN PRESS ALT (FT)	267	273	287	255	212	198	208	246	217	267	312	339	257	0	-50
MEAN PRECIP (IN)	2.01	1.69	1.93	1.73	2.13	2.32	2.32	2.72	1.81	2.80	2.40	2.68	26.5	35	-3534
MEAN SNOW FALL (IN)					0.0	0.0	0.0	0.0	0.0					30	-29
MEAN NO DYS PRCP = DR GTR 0.1 IN	6.3	5.5	5.8	5.4	6.2	6.2	6.2	7.0	5.3	7.1	6.4	7.8	75.2	35	-29
MEAN NO DYS SNFL = DR GTR 1.5 IN					0.0	0.0	0.0	0.0	0.0					30	-29
MEAN NO DYS W/OCUR VSBY LES 1/2 MI														0	0
MEAN NO DYS TSTMS	0.3	0.3	0.3	1.0	2.0	2.0	3.0	2.0	1.0	1.0	3.0	0.0	15.9	40	-3534
P FREQ WND SPD = DR GTR 17 KTS														0	0
P FREQ WND SPD = DR GTR 28 KTS														0	0
P FREQ LES 5000 FT A/D LES 5 MI	77.0	81.8	71.4	70.6	61.1	54.0	48.6	48.0	64.9	66.7	77.9	77.8	66.7	11	-3534
P FREQ LES 1500 FT A/D LES 3 MI															
FOR 00-02 LST														0	0
03-05 LST														0	0
06-08 LST	49.3	59.6	53.9	59.0	55.3	41.4	32.2	47.1	64.3	48.0	53.1	47.0	50.9	11	-3534
09-11 LST														0	0
12-14 LST	61.4	62.4	39.1	33.7	26.1	15.3	15.9	15.0	26.7	31.3	57.2	63.6	37.3	11	-3534
15-17 LST														0	0
18-20 LST	60.6	64.2	47.9	32.7	22.1	14.7	13.9	13.3	31.1	48.1	61.7	61.9	39.4	11	-3534
21-23 LST														0	0
P FREQ LES 300 FT A/D LES 1 MI															
FOR 00-02 LST														0	0
03-05 LST														0	0
06-08 LST	15.4	20.7	22.9	20.0	18.3	12.5	4.3	16.2	26.8	17.7	18.6	12.8	17.2	11	-3534
09-11 LST														0	0
12-14 LST	32.0	31.9	14.1	9.8	4.2	2.7	0.6	2.0	4.4	10.4	30.5	34.4	14.8	11	-3534
15-17 LST														0	0
18-20 LST	22.8	23.3	11.8	6.1	4.6	3.0	1.3	1.0	5.5	13.6	24.4	22.8	11.7	11	-3534
21-23 LST														0	0

HALFPENNY GREEN, UNITED KINGDOM

MEAN NUMBER OF DAYS

PARAMETER DESCRIPTION		JAN	FEB	MAR	APR	MAY	JUN	JUL	AUG	SEP	OCT	NOV	DEC	ANN	PDR (YRS)	NO. OBS
CIG > GTR 1000 FT AND VSBY = GTR 3 MI	00 LST														0	0
	06 LST	18.1	13.2	15.4	14.0	15.6	19.2	22.7	17.3	11.4	17.2	15.6	19.3	199.0	11	-3534
	12 LST	13.7	12.4	20.4	21.7	24.5	27.3	28.3	28.2	24.7	23.8	14.0	12.5	251.5	11	-3534
	18 LST	14.1	11.5	17.2	21.7	24.9	26.8	28.2	27.8	22.5	17.8	13.5	13.2	239.2	11	-3534
CIG = GTR 2000 FT AND VSBY = GTR 3 MI W/SFC WND LES 10 KTS	00 LST														0	0
	06 LST	9.4	7.1	11.3	8.2	9.9	14.1	17.5	14.1	8.4	12.1	9.7	10.1	131.9	11	-3534
	12 LST	5.4	3.9	10.1	12.3	15.1	18.5	18.1	19.7	14.1	10.2	7.7	5.0	140.1	11	-3534
	18 LST	6.7	4.5	11.3	13.0	17.6	19.9	20.6	22.1	16.2	11.2	6.8	6.8	156.7	11	-3534
SFC WND = GTR 17 KTS AND NO PRECIP.	00 LST														0	0
	06 LST	1.2	1.2	0.3	0.4	0.2	0.4	0.3	0.1	0.4	0.6	0.2	1.4	6.7	11	-3534
	12 LST	3.4	2.1	1.6	1.6	1.1	0.6	0.4	0.6	0.8	1.6	0.8	2.2	16.8	11	-3534
	18 LST	2.0	1.2	0.9	1.5	0.6	0.3	0.6	0.3	0.4	0.5	0.6	1.1	10.0	11	-3534
SFC WND 4-10 KTS AND TMP 33-89 DEG F AND NO PRECIP.	00 LST														0	0
	06 LST	11.3	12.8	17.3	16.0	18.0	18.4	18.4	17.9	19.3	19.0	17.2	13.1	198.7	11	-3534
	12 LST	14.0	11.8	15.2	13.7	14.8	17.7	16.9	18.7	17.6	14.4	15.6	12.9	183.3	11	-3534
	18 LST	14.0	12.4	15.4	13.8	17.0	17.7	18.1	19.2	18.9	18.6	15.3	15.4	195.8	11	-3534
SKY COVER LES 3/10 AND VSBY = GTR 3 MI	00 LST														0	0
	06 LST	4.9	3.4	3.9	3.2	3.5	5.6	5.5	4.6	2.4	3.9	3.1	4.9	48.9	11	-3534
	12 LST	2.5	2.0	3.6	2.2	3.3	4.4	2.6	4.0	2.4	2.1	2.6	3.1	34.8	11	-3534
	18 LST	3.7	2.4	3.8	5.8	5.4	6.3	4.2	8.0	6.1	4.3	4.1	4.7	58.8	11	-3534
CIG = GTR 2500 FT AND VSBY = GTR 3 MI	00 LST														0	0
	06 LST	12.8	8.8	12.5	10.0	11.6	15.0	18.3	14.5	9.5	14.1	11.4	12.1	150.6	11	-3534
	12 LST	9.8	8.2	15.6	15.4	18.5	20.3	20.2	21.8	16.8	16.6	10.3	9.3	182.8	11	-3534
	18 LST	9.2	8.1	14.2	17.3	21.5	22.4	22.9	24.5	17.6	12.8	8.4	9.5	188.4	11	-3534
CIG = GTR 6000 FT AND VSBY = GTR 3 MI	00 LST														0	0
	06 LST	11.9	7.9	11.4	8.4	10.8	13.1	16.6	13.5	8.3	12.9	10.2	10.8	135.8	11	-3534
	12 LST	9.1	7.7	14.1	11.7	15.2	15.2	16.0	17.9	14.0	14.4	9.3	8.8	153.4	11	-3534
	18 LST	8.3	7.1	13.2	15.2	19.2	19.1	19.8	22.1	16.0	10.9	7.1	8.2	166.2	11	-3534
CIG = GTR 10000 FT AND VSBY = GTR 3 MI	00 LST														0	0
	06 LST	11.9	7.9	11.4	8.4	10.8	13.1	16.6	13.5	8.3	12.9	10.2	10.8	135.8	11	-3534
	12 LST	9.1	7.7	14.1	11.7	15.2	15.2	16.0	17.9	14.0	14.4	9.3	8.8	153.4	11	-3534
	18 LST	8.3	7.1	13.2	15.2	19.2	19.1	19.8	22.1	16.0	10.9	7.1	8.2	166.2	11	-3534

HULLAVINGTON, UNITED KINGDOM

STA NO. 14253/ (IN AREA NUMBER 06)

LATITUDE 5131N

LONGITUDE 00208W

ELEVATION(FT) 00343

PARAMETER DESCRIPTION	JAN	FEB	MAR	APR	MAY	JUN	JUL	AUG	SEP	OCT	NOV	DEC	ANN	PDR (YRS)	NO. OBS
ABS MAX TMP (F)	55	61	69	70	85	84	89	88	85	77	61	58	89	13	-3644
MEAN MAX TMP (F)	41	44	48	55	61	67	69	69	64	58	49	44	56	13	-3644
MEAN MIN TMP (F)	32	34	35	40	45	50	53	53	48	44	38	35	42	13	-3644
ABS MIN TMP (F)	5	16	19	27	31	34	42	43	33	27	21	14	5	13	-3644
MEAN NO DYS TMP = DR GTR 90(F)	0.0	0.0	0.0	0.0	0.0	0.0	1.0	0.0	0.0	0.0	0.0	0.0	0.0	13	-3644
MEAN NO DYS TMP = DR LES 32(F)	15.3	11.9	11.0	2.2	0.2	0.0	0.0	0.0	0.0	1.2	6.1	11.4	59.3	13	-3644
MEAN NO DYS TMP = DR LES 0(F)	0.0	0.0	0.0	0.0	0.0	0.0	0.0	0.0	0.0	0.0	0.0	0.0	0.0	13	-3644
MEAN DEW PT TMP (F)	33	34	35	40	44	50	52	53	50	46	40	36	43	13	-3644
MEAN REL HUM (PCT)	87	84	79	77	74	75	74	78	80	84	86	88	81	13	-3644
MEAN PRESS ALT (FT)	309	321	346	315	277	259	264	299	273	318	363	382	311	0	-50
MEAN PRECIP (IN)	2.05	1.36	1.60	1.59	1.90	2.78	1.51	2.49	2.09	2.35	2.51	2.17	24.4	13	-3644
MEAN SNOW FALL (IN)	4.0	2.2	0.4	0.0	0.0	0.0	0.0	0.0	0.0	0.0	0.2	2.3	9.1	13	-3644
MEAN NO DYS PRCP = DR GTR 0.1 IN	6.8	5.2	4.9	5.6	5.7	4.8	4.9	7.1	5.6	7.2	8.3	7.0	73.1	13	-3644
MEAN NO DYS SNFL = DR GTR 1.5 IN	0.9	0.4	0.0	0.0	0.0	0.0	0.0	0.0	0.0	0.0	0.4	1.7		13	-3644
MEAN NO DYS W/OCUR VSBY LES 1/2 MI	7.8	5.1	4.0	2.4	2.1	2.0	1.9	3.6	5.4	8.1	7.7	10.1	60.2	13	-3644
MEAN NO DYS TSMS	0.1	0.2	0.3	0.3	1.4	2.1	2.1	2.0	0.8	0.5	0.3	0.0	10.1	13	-3644
P FREQ WND SPD = DR GTR 17 KTS	3.4	3.1	3.2	3.3	2.5	1.1	1.8	1.6	2.2	2.3	4.2	4.9	2.8	13	-3644
P FREQ WND SPD = DR GTR 28 KTS	0.1	0.1	0.1	0.0	0.0	0.0	0.0	0.0	0.0	0.1	0.1	0.1	0.1	13	-3644
P FREQ LES 1000 FT A/D LES 5 MI	76.2	73.0	70.1	56.4	50.7	52.2	50.8	51.6	53.3	64.1	70.8	73.2	61.9	13	-3644
P FREQ LES 1500 FT A/D LES 3 MI															
FOR 00-02 LST	50.2	41.0	36.4	21.1	15.3	20.4	13.9	15.6	23.3	38.2	42.7	49.9	30.7	13	-3644
03-05 LST	50.0	45.3	42.5	29.9	28.7	33.3	26.5	30.1	32.7	41.9	43.1	50.8	37.9	13	-3644
06-08 LST	49.5	49.6	51.4	35.8	30.0	30.2	27.5	34.8	42.0	47.6	45.0	46.5	40.8	13	-3644
09-11 LST	54.9	48.1	45.4	22.2	17.7	18.0	14.9	22.8	23.5	40.8	44.2	48.6	33.4	13	-3644
12-14 LST	48.2	36.2	25.5	12.4	10.3	10.6	8.6	10.9	12.2	23.2	36.6	46.2	23.4	13	-3644
15-17 LST	45.9	32.5	19.7	9.4	8.2	6.7	5.5	7.9	8.9	18.4	35.6	46.4	20.4	13	-3644
18-20 LST	44.3	35.9	22.9	10.9	7.8	9.0	5.9	8.5	10.3	23.3	37.5	46.5	21.9	13	-3644
21-23 LST	47.5	38.3	28.4	12.3	11.4	13.2	8.8	9.3	15.0	29.0	38.4	47.5	24.9	13	-3644
P FREQ LES 300 FT A/D LES 1 MI															
FOR 00-02 LST	14.8	9.4	5.9	2.2	1.0	1.7	0.9	1.3	5.2	12.5	13.2	18.2	7.2	13	-3644
03-05 LST	14.2	12.6	10.5	4.9	6.2	4.6	3.5	7.3	10.8	17.3	16.0	18.5	10.5	13	-3644
06-08 LST	15.4	14.6	15.3	6.1	3.1	2.9	2.1	7.4	14.2	18.8	17.3	19.0	11.4	13	-3644
09-11 LST	16.2	9.6	7.4	2.0	0.3	0.4	0.0	0.2	3.2	10.6	13.2	20.1	6.9	13	-3644
12-14 LST	12.3	4.9	2.5	0.5	0.1	0.2	0.2	0.1	0.2	2.1	5.2	13.3	3.5	13	-3644
15-17 LST	12.3	4.8	1.9	0.0	0.2	0.0	0.1	0.2	0.2	1.8	7.7	13.5	3.6	13	-3644
18-20 LST	13.8	5.0	3.3	0.1	0.3	0.3	0.4	0.0	0.9	3.1	7.1	14.2	4.0	13	-3644
21-23 LST	15.0	6.8	3.0	0.2	0.5	1.5	0.0	0.0	1.2	6.1	9.1	15.6	4.9	13	-3644

HULLAVINGTON, UNITED KINGDOM

MEAN NUMBER OF DAYS

PARAMETER DESCRIPTION		JAN	FEB	MAR	APR	MAY	JUN	JUL	AUG	SEP	OCT	NOV	DEC	ANN	PDR (YRS)	NO. OBS
CIG = GTR 1000 FT AND VSBY = GTR 3 MI	00 LST	17.0	17.8	22.4	26.3	28.3	27.1	28.5	28.6	24.9	21.7	19.1	18.0	279.7	13	-3644
	06 LST	17.2	16.6	17.9	20.8	23.1	21.3	23.8	21.2	18.6	18.3	18.2	18.0	235.0	13	-3644
	12 LST	17.3	19.0	24.5	27.9	29.4	28.5	29.5	29.5	27.5	24.8	19.8	18.1	295.8	13	-3644
	18 LST	18.5	19.3	26.0	28.3	29.6	29.0	30.3	29.7	28.3	24.7	20.1	18.1	301.9	13	-3644
CIG = GTR 2000 FT AND VSBY = GTR 3 MI W/SFC WND LES 10 KTS	00 LST	9.5	10.4	15.1	20.3	22.1	23.5	24.9	24.2	20.5	15.3	11.3	9.4	206.5	13	-3644
	06 LST	9.6	9.0	10.2	14.3	16.0	16.8	19.5	15.9	13.8	12.1	10.7	10.2	158.1	13	-3644
	12 LST	6.4	5.2	6.9	10.4	12.4	13.5	15.4	13.6	12.3	9.6	7.6	6.9	120.2	13	-3644
	18 LST	10.1	12.4	14.9	16.0	16.3	16.8	16.9	17.4	19.6	18.2	12.1	9.0	179.7	13	-3644
SFC WND = GTR 17 KTS AND NO PRECIP.	00 LST	0.3	0.5	0.3	0.1	0.1	0.0	0.0	0.1	0.0	0.4	0.5	1.3	3.6	13	-3644
	06 LST	0.5	0.6	0.3	0.1	0.2	0.0	0.0	0.1	0.2	0.3	0.6	0.8	3.7	13	-3644
	12 LST	1.2	1.2	2.3	0.8	1.0	0.6	0.7	0.9	1.2	0.9	1.1	1.1	13.0	13	-3644
	18 LST	0.6	0.5	0.8	0.5	0.7	0.6	0.9	0.5	0.4	0.4	0.6	0.8	7.3	13	-3644
SFC WND 4-10 KTS AND TMP 33-89 DEG F AND NO PRECIP.	00 LST	8.7	9.0	11.9	13.8	13.5	14.8	15.4	12.9	11.9	10.7	12.0	10.4	155.0	13	-3644
	06 LST	8.8	8.1	10.3	14.5	14.1	15.3	15.5	14.1	11.9	13.9	11.0	10.6	148.1	13	-3644
	12 LST	10.8	9.5	14.3	12.8	15.0	15.7	16.8	14.5	13.0	13.7	13.9	10.8	160.8	13	-3644
	18 LST	11.1	11.2	15.3	15.7	16.5	16.7	16.5	16.1	16.5	13.1	13.0	11.9	173.4	13	-3644
SKY COVER LES 3/10 AND VSBY = GTR 3 MI	00 LST	5.3	4.6	8.8	11.2	11.9	9.8	10.6	9.8	9.2	7.3	5.0	4.4	97.9	13	-3644
	06 LST	4.9	3.5	2.8	2.8	4.5	4.2	3.5	3.1	2.8	3.7	4.3	4.7	44.8	13	-3644
	12 LST	2.3	2.5	1.2	1.8	1.5	2.2	1.4	1.5	1.8	2.1	2.7	3.2	24.2	13	-3644
	18 LST	4.2	3.9	3.6	4.0	3.5	2.9	2.7	2.5	3.9	4.5	4.3	4.1	44.1	13	-3644
CIG = GTR 2500 FT AND VSBY = GTR 3 MI	00 LST	13.4	14.1	18.0	22.3	25.5	24.4	26.0	26.1	22.5	17.9	15.4	13.9	239.5	13	-3644
	06 LST	13.7	12.6	13.1	16.6	19.3	18.5	20.8	16.9	15.7	13.8	13.8	13.6	188.4	13	-3644
	12 LST	13.2	13.2	17.2	21.5	23.2	21.8	22.5	21.9	21.5	18.3	15.5	13.8	223.6	13	-3644
	18 LST	14.3	15.4	21.9	25.2	26.9	25.8	26.8	26.5	25.7	20.9	15.6	13.4	258.4	13	-3644
CIG = GTR 6000 FT AND VSBY = GTR 3 MI	00 LST	8.6	8.5	13.2	17.5	19.9	18.9	21.2	20.5	17.5	12.7	10.0	9.4	177.9	13	-3644
	06 LST	8.8	7.5	7.3	10.7	13.8	12.5	13.6	12.6	10.3	9.3	8.4	9.6	124.4	13	-3644
	12 LST	8.3	8.1	9.1	10.9	11.2	10.4	9.8	10.7	11.7	10.4	9.8	10.7	121.1	13	-3644
	18 LST	9.4	9.8	14.3	16.1	19.4	17.3	15.0	17.7	18.4	14.5	10.8	9.0	172.7	13	-3644
CIG = GTR 10000 FT AND VSBY = GTR 3 MI	00 LST	7.7	7.5	12.0	15.3	17.9	17.0	17.6	17.3	15.3	11.8	8.5	8.4	156.3	13	-3644
	06 LST	7.8	6.7	6.5	9.2	10.9	10.3	10.5	8.9	8.0	7.6	6.9	8.2	101.5	13	-3644
	12 LST	7.1	6.8	8.3	9.6	9.2	9.2	8.5	8.2	9.0	8.1	7.6	9.2	100.8	13	-3644
	18 LST	8.2	9.0	12.3	13.5	15.3	14.7	11.8	13.5	14.7	11.9	9.4	7.9	142.2	13	-3644

LEAFIELD, UNITED KINGDOM

STA NO. 14255/ (IN AREA NUMBER 06)

LATITUDE 5151N

LONGITUDE 00133W

ELEVATION(FT) 00612

PARAMETER DESCRIPTION	JAN	FEB	MAR	APR	MAY	JUN	JUL	AUG	SEP	OCT	NOV	DEC	ANN	PDR (YRS)	NO. OBS
ABS MAX TMP (F)	54	52	62	65	70	77	79	88	71	64	58	56	88	4	997
MEAN MAX TMP (F)	44	40	46	50	57	65	66	66	60	55	48	44	53	4	997
MEAN MIN TMP (F)	36	32	32	38	43	48	51	51	47	42	38	36	41	4	1000
ABS MIN TMP (F)	21	23	17	30	30	35	41	41	36	24	23	20	17	4	1000
MEAN NO DYS TMP = DR GTR 90(F)	0.0	0.0	0.0	0.0	0.0	0.0	0.0	0.0	0.0	0.0	0.0	0.0	0.0	4	997
MEAN NO DYS TMP = DR LES 32(F)	10.0	15.5	15.2	1.7	1.0	0.0	0.0	0.0	0.0	4.0	5.6	9.8	62.8	4	1000
MEAN NO DYS TMP = DR LES 0(F)	0.0	0.0	0.0	0.0	0.0	0.0	0.0	0.0	0.0	0.0	0.0	0.0	0.0	4	1000
MEAN DEW PT TMP (F)	37	31	31	37	43	48	51	52	49	44	40	37	42	4	-29
MEAN REL HUM (PCT)	89	84	75	79	79	75	79	80	85	84	88	88	82	3	-35
MEAN PRESS ALT (FT)														0	0
MEAN PRECIP (IN)	1.55	0.86	1.32	2.93	4.00	1.52	3.33	2.37	2.64	2.02	4.79	3.70	32.0	4	998
MEAN SNOW FALL (IN)				0.0	0.0	0.0	0.0	0.0	0.0					4	-29
MEAN NO DYS PRCP = DR GTR 0.1 IN	8.0	2.9	4.4	9.7	9.6	4.8	11.0	9.1	7.5	6.7	13.0	10.5	97.2	4	998
MEAN NO DYS SNFL = DR GTR 1.5 IN				0.0	0.0	0.0	0.0	0.0	0.0					4	-29
MEAN NO DYS W/DCUR VSBY LES 1/2 MI														0	0
MEAN NO DYS TSTMS														0	0
P FREQ WND SPD = DR GTR 17 KTS														0	0
P FREQ WND SPD = DR GTR 28 KTS														0	0
P FREQ LES 5000 FT A/D LES 5 MI	64.2	74.5	49.4	67.0	51.4	45.2	50.8	40.6	59.8	41.2	61.4	61.6	55.6	4	2964
P FREQ LES 1500 FT A/D LES 3 MI														0	0
FOR 00-02 LST														0	0
03-05 LST														0	0
06-08 LST	41.9	43.5	38.9	46.1	37.0	33.0	35.5	32.3	40.7	24.7	41.1	41.3	38.0	4	995
09-11 LST														0	0
12-14 LST	36.6	34.1	16.5	22.2	16.1	6.7	19.4	14.5	21.7	15.1	35.6	30.1	22.4	4	1002
15-17 LST														0	0
18-20 LST	34.4	31.8	12.9	24.4	17.2	10.1	16.4	6.7	23.7	18.3	30.3	32.3	21.5	4	998
21-23 LST														0	0
P FREQ LES 300 FT A/D LES 1 MI														0	0
FOR 00-02 LST														0	0
03-05 LST														0	0
06-08 LST	23.7	24.7	21.1	20.2	16.3	14.8	0.0	11.3	23.7	11.8	23.3	18.5	17.5	4	995
09-11 LST														0	0
12-14 LST	11.8	7.1	0.0	2.2	0.0	0.0	1.6	0.0	5.0	1.1	8.9	15.1	4.4	4	1002
15-17 LST														0	0
18-20 LST	7.5	5.9	2.2	6.7	5.4	0.0	0.0	1.7	6.8	5.4	6.7	15.1	5.3	4	998
21-23 LST														0	0

LEAFIELD, UNITED KINGDOM

MEAN NUMBER OF DAYS

PARAMETER DESCRIPTION		JAN	FEB	MAR	APR	MAY	JUN	JUL	AUG	SEP	OCT	NOV	DEC	ANN	POR (YRS)	NO. OBS
CIG = GTR 1000 FT AND VSBY = GTR 3 MI	00 LST														0	0
	06 LST	20.0	17.4	19.6	18.2	20.2	21.8	23.0	22.5	18.3	24.3	19.6	20.8	245.7	4	995
	12 LST	22.0	20.7	27.2	25.0	27.6	29.0	27.0	27.5	25.5	27.6	21.3	22.6	303.0	4	1002
	18 LST	23.0	20.7	27.6	24.3	26.6	28.2	28.4	29.9	25.4	27.3	22.2	23.0	306.6	4	997
CIG =GTR 2000 FT AND VSBY =GTR 3 MI W/SFC WND LES 10 KTS	00 LST														0	0
	06 LST	7.6	11.2	11.7	7.7	12.1	15.0	12.5	14.5	12.7	17.0	10.3	10.4	142.7	4	995
	12 LST	8.6	7.2	11.9	8.0	12.3	17.0	12.0	10.0	14.5	11.0	7.0	8.6	128.1	4	1002
	18 LST	10.6	10.2	16.3	8.0	12.6	19.7	12.1	13.9	16.2	18.3	12.8	9.3	160.0	4	996
SFC WND = GTR 17 KTS AND NO PRECIP.	00 LST														0	0
	06 LST	4.0	2.6	1.6	3.3	0.6	0.6	1.0	2.5	2.0	1.0	0.6	2.0	21.8	4	1001
	12 LST	5.3	4.6	6.4	5.3	4.6	1.0	2.5	3.5	4.0	4.3	5.3	4.6	51.4	4	1003
	18 LST	4.3	2.3	2.3	6.0	2.0	1.0	0.5	4.0	2.5	0.6	1.3	5.6	32.4	4	999
SFC WND 4-10 KTS AND TMP 33-89 DEG F AND NO PRECIP.	00 LST														0	0
	06 LST	12.0	7.9	8.7	8.6	12.6	15.5	15.5	12.5	16.5	15.6	10.0	9.7	145.1	4	1001
	12 LST	10.0	8.8	12.1	8.3	10.6	14.6	10.5	10.5	13.5	10.0	8.0	10.6	127.5	4	1003
	18 LST	10.3	11.5	12.0	7.8	8.7	15.0	10.5	10.1	14.0	17.0	12.0	9.0	137.9	4	997
SKY COVER LES 3/10 AND VSBY = GTR 3 MI	00 LST														0	0
	06 LST	5.6	3.2	6.1	3.0	5.6	8.7	5.0	7.5	5.0	7.3	6.6	6.0	69.6	4	1000
	12 LST	4.0	2.6	6.0	1.6	1.6	5.3	1.0	4.0	3.5	6.3	5.3	6.3	47.5	4	1003
	18 LST	7.6	4.9	7.6	5.0	2.6	7.1	6.0	8.1	5.0	9.6	9.3	8.0	80.8	4	1001
CIG = GTR 2500 FT AND VSBY = GTR 3 MI	00 LST														0	0
	06 LST	14.3	11.8	17.5	12.4	18.1	17.7	16.0	19.5	16.7	22.0	14.6	14.1	194.7	4	995
	12 LST	15.6	13.5	22.8	18.3	23.0	24.3	22.0	24.5	18.0	23.6	15.6	19.3	240.5	4	1002
	18 LST	15.6	14.8	24.6	19.6	21.6	24.5	22.3	26.3	19.3	23.3	17.8	17.3	247.0	4	997
CIG = GTR 6000 FT AND VSBY = GTR 3 MI	00 LST														0	0
	06 LST	11.0	7.2	13.4	7.4	15.8	14.3	12.5	15.5	11.6	17.0	12.3	9.4	147.4	4	995
	12 LST	12.3	7.5	15.6	9.0	15.0	15.0	10.5	17.0	11.0	18.3	12.0	14.0	157.2	4	1002
	18 LST	12.3	8.8	20.3	12.3	14.3	17.3	19.3	20.6	14.2	18.3	13.4	13.6	184.7	4	997
CIG = GTR 10000 FT AND VSBY = GTR 3 MI	00 LST														0	0
	06 LST	10.6	7.2	13.4	7.4	15.8	14.3	12.5	15.5	11.6	17.0	12.3	9.4	147.0	4	995
	12 LST	12.3	7.5	15.6	9.0	15.0	15.0	10.5	17.0	11.0	18.3	12.0	14.0	157.2	4	1002
	18 LST	12.3	8.8	20.3	12.3	14.3	17.0	19.3	20.6	13.7	18.3	13.4	13.6	183.9	4	997

SOUTH CERNEY, UNITED KINGDOM

STA NO. 14269/ (IN AREA NUMBER 06)

LATITUDE 5141N

LONGITUDE 00154W

ELEVATION(FT) 00360

PARAMETER DESCRIPTION	JAN	FEB	MAR	APR	MAY	JUN	JUL	AUG	SEP	OCT	NOV	DEC	ANN	POR (YRS)	NO. OBS
ABS MAX TMP (F)	55	61	69	70	85	84	89	88	85	77	61	58	89	13	-3644
MEAN MAX TMP (F)	41	44	48	55	61	67	69	69	64	58	49	44	56	13	-3644
MEAN MIN TMP (F)	32	34	35	40	45	50	53	53	48	44	38	35	42	13	-3644
ABS MIN TMP (F)	5	16	19	27	31	34	42	43	33	27	21	14	5	13	-3644
MEAN NO DYS TMP = DR GTR 90(F)	0.0	0.0	0.0	0.0	0.0	0.0	0.0	0.0	0.0	0.0	0.0	0.0	0.0	13	-3644
MEAN NO DYS TMP = DR LES 32(F)	15.3	11.9	11.0	2.2	0.2	0.0	0.0	0.0	0.0	1.2	6.1	11.4	59.3	13	-3644
MEAN NO DYS TMP = DR LES 0(F)	0.0	0.0	0.0	0.0	0.0	0.0	0.0	0.0	0.0	0.0	0.0	0.0	0.0	13	-3644
MEAN LEW PT TMP (F)	33	34	35	40	44	50	52	53	50	46	40	36	43	13	-3644
MEAN REL HUM (PCT)	87	84	79	77	74	75	74	78	80	84	86	88	81	13	-3644
MEAN PRESS ALT (FT)	330	341	365	333	295	277	282	318	292	338	383	403	330	0	-50
MEAN PRECIP (IN)	3.25	2.35	2.13	2.17	2.50	2.00	2.77	2.94	2.69	3.14	3.24	3.00	32.2	35	-151
MEAN SNOW FALL (IN)	4.0	2.2	0.4	0.0	0.0	0.0	0.0	0.0	0.0	0.0	0.2	2.3	9.1	13	-3644
MEAN NO DYS PRCP = DR GTR 0.1 IN	8.8	7.2	6.2	6.2	6.6	5.6	7.1	7.4	6.9	7.6	7.7	8.4	85.7	35	-29
MEAN NO DYS SNFL = DR GTR 1.5 IN	0.9	0.4	0.0	0.0	0.0	0.0	0.0	0.0	0.0	0.0	0.0	0.4	1.7	13	-3644
MEAN NO DYS W/DCUR VSBY LES 1/2 MI	7.8	5.1	4.0	2.4	2.1	2.0	1.9	3.6	5.4	8.1	7.7	10.1	60.2	13	-3644
MEAN NO DYS TSTMS	0.1	0.2	0.3	0.3	1.4	2.1	2.1	2.0	0.8	0.5	0.3	0.0	10.1	13	-3644
P FREQ WND SPD = DR GTR 17 KTS	3.4	3.1	3.2	3.3	2.5	1.1	1.8	1.6	2.2	2.3	4.2	4.9	2.8	13	-3644
P FREQ WND SPD = DR GTR 28 KTS	0.1	0.1	0.1	0.0	0.0	0.0	0.0	0.0	0.0	0.1	0.1	0.1	0.1	13	-3644
P FREQ LES 5000 FT A/D LES 5 MI	76.2	73.0	70.1	56.4	50.7	52.2	50.8	51.6	53.3	64.1	70.8	73.2	61.9	13	-3644
P FREQ LES 1500 FT A/D LES 3 MI															
FDR 00-02 LST	50.2	41.0	36.4	21.1	15.3	20.4	13.9	15.6	23.3	38.2	42.7	49.9	30.7	13	-3644
03-05 LST	50.0	45.3	42.5	29.9	28.7	33.3	26.5	30.1	32.7	41.9	43.1	50.8	37.9	13	-3644
06-08 LST	49.5	49.6	51.4	35.8	30.0	30.2	27.5	34.8	42.0	47.6	45.0	46.5	40.8	13	-3644
09-11 LST	54.9	48.1	45.4	22.2	17.7	18.0	14.9	22.8	23.5	40.8	44.2	48.6	33.4	13	-3644
12-14 LST	48.2	36.2	25.5	12.4	10.3	10.6	8.6	10.9	12.2	23.2	36.6	46.2	23.4	13	-3644
15-17 LST	45.9	32.5	19.7	9.4	8.2	6.7	5.5	7.9	8.9	18.4	35.6	46.4	20.4	13	-3644
18-20 LST	44.3	35.9	22.9	10.9	7.8	9.0	5.9	8.5	10.3	23.3	37.5	46.5	21.9	13	-3644
21-23 LST	47.5	38.3	28.7	12.3	11.4	13.2	8.8	9.3	15.0	29.0	38.4	47.5	24.9	13	-3644
P FREQ LES 300 FT A/D LES 1 MI															
FDR 00-02 LST	14.8	9.4	5.9	2.2	1.0	1.7	0.9	1.3	5.2	12.5	13.2	18.2	7.2	13	-3644
03-05 LST	14.2	12.6	10.1	4.9	6.2	4.6	3.5	7.3	10.8	17.3	16.0	18.5	10.5	13	-3644
06-08 LST	15.4	14.6	15.3	6.1	3.1	2.9	2.1	7.4	14.2	18.8	17.3	19.0	11.4	13	-3644
09-11 LST	16.2	9.6	7.4	2.0	0.3	0.4	0.0	0.2	3.2	10.6	13.2	20.1	6.9	13	-3644
12-14 LST	12.3	4.9	2.5	0.5	0.1	0.2	0.2	0.1	0.2	2.1	5.2	13.3	3.5	13	-3644
15-17 LST	12.3	4.8	1.9	0.0	0.2	0.0	0.1	0.2	0.2	1.8	7.7	13.5	3.6	13	-3644
18-20 LST	13.8	5.0	3.3	0.1	0.3	0.3	0.4	0.0	0.9	3.1	7.1	14.2	4.0	13	-3644
21-23 LST	15.0	6.8	3.0	0.2	0.5	1.5	0.0	0.0	1.2	6.1	9.1	15.6	4.9	13	-3644

SOUTH CERNEY, UNITED KINGDOM

MEAN NUMBER OF DAYS

PARAMETER DESCRIPTION		JAN	FEB	MAR	APR	MAY	JUN	JUL	AUG	SEP	OCT	NOV	DEC	ANN	POR (YRS)	NO. OBS
CIG = GTR 1000 FT AND VSBY = GTR 3 MI	00 LST	17.0	17.8	22.4	26.3	28.3	27.1	28.5	28.6	24.9	21.7	19.1	18.0	279.7	13	-3644
	06 LST	17.2	16.6	17.9	20.8	23.1	21.3	23.8	21.2	18.6	18.3	18.2	18.0	235.0	13	-3644
	12 LST	17.3	19.0	24.5	27.9	29.4	28.5	29.5	29.5	27.5	24.8	19.8	18.1	295.8	13	-3644
	18 LST	18.5	19.3	26.0	28.3	29.6	29.0	30.3	29.7	28.3	24.7	20.1	18.1	301.9	13	-3644
CIG = GTR 2000 FT AND VSBY = GTR 3 MI W/SFC WND LES 10 KTS	00 LST	9.5	10.4	15.1	20.3	22.1	23.5	24.9	24.2	20.5	15.3	11.3	9.4	206.5	13	-3644
	06 LST	9.6	9.0	10.2	14.3	16.0	16.8	19.5	15.9	13.8	12.1	10.7	10.2	158.1	13	-3644
	12 LST	6.4	5.2	6.9	10.4	12.4	13.5	15.4	13.6	12.3	9.6	7.6	6.9	120.2	13	-3644
	18 LST	10.1	12.4	14.9	16.0	16.3	16.8	16.9	17.4	19.6	18.2	12.1	9.0	179.7	13	-3644
SFC WND = GTR 17 KTS AND NO PRECIP.	00 LST	0.3	0.5	0.3	0.1	0.1	0.0	0.0	0.1	0.0	0.4	0.5	1.3	3.6	13	-3644
	06 LST	0.5	0.6	0.3	0.1	0.2	0.0	0.0	0.1	0.2	0.3	0.6	0.8	3.7	13	-3644
	12 LST	1.2	1.2	2.3	0.8	1.0	0.6	0.7	0.9	1.2	0.9	1.1	1.1	13.0	13	-3644
	18 LST	0.6	0.5	0.8	0.5	0.7	0.6	0.9	0.5	0.4	0.4	0.6	0.8	7.3	13	-3644
SFC WND 4-10 KTS AND TMP 33-89 DEG F AND NO PRECIP.	00 LST	8.7	9.0	11.9	13.8	13.5	14.8	15.4	12.9	11.9	10.7	12.0	10.4	145.0	13	-3644
	06 LST	8.8	8.1	10.3	14.5	14.1	15.3	15.5	14.1	11.9	13.9	11.0	10.6	148.1	13	-3644
	12 LST	10.8	9.5	14.3	12.8	13.0	15.7	16.8	14.5	13.0	13.7	13.9	10.8	160.8	13	-3644
	18 LST	11.1	11.2	15.3	15.7	16.3	16.7	16.5	16.1	16.5	13.1	13.0	11.9	173.4	13	-3644
SKY COVER LES 3/10 AND VSBY = GTR 3 MI	00 LST	5.3	4.6	8.8	11.2	11.9	9.8	10.6	9.8	9.2	7.3	5.0	4.4	97.9	13	-3644
	06 LST	4.9	3.5	2.8	2.8	4.5	4.2	3.5	3.1	2.8	3.7	4.3	4.7	44.8	13	-3644
	12 LST	2.3	2.5	1.2	1.8	1.5	2.2	1.4	1.5	1.8	2.1	2.7	3.2	24.2	13	-3644
	18 LST	4.2	3.9	3.6	4.0	3.5	2.9	2.7	2.5	3.9	4.5	4.3	4.1	44.1	13	-3644
CIG = GTR 2500 FT AND VSBY = GTR 3 MI	00 LST	13.4	14.1	18.0	22.3	25.5	24.4	26.0	26.1	22.5	17.9	15.4	13.9	239.5	13	-3644
	06 LST	13.7	12.6	13.1	16.6	19.3	18.5	20.8	16.9	15.7	13.8	13.8	13.6	188.4	13	-3644
	12 LST	13.2	13.2	17.2	21.5	23.2	21.8	22.5	21.9	21.5	18.3	15.5	13.8	223.6	13	-3644
	18 LST	14.3	15.4	21.9	25.2	26.9	25.8	26.8	26.5	25.7	20.9	15.6	13.4	258.4	13	-3644
CIG = GTR 6000 FT AND VSBY = GTR 3 MI	00 LST	8.6	8.5	13.2	17.5	19.9	18.9	21.2	20.5	17.5	12.7	10.0	9.4	177.9	13	-3644
	06 LST	8.8	7.5	7.3	10.7	13.8	12.5	13.6	12.6	10.3	9.3	8.4	9.6	124.4	13	-3644
	12 LST	8.3	8.1	9.1	10.9	11.2	10.4	9.8	10.7	11.7	10.4	9.8	10.7	121.1	13	-3644
	18 LST	9.4	9.8	14.3	16.1	19.4	17.3	16.0	17.7	18.4	14.5	10.8	9.0	172.7	13	-3644
CIG = GTR 10000 FT AND VSBY = GTR 3 MI	00 LST	7.7	7.5	12.0	15.3	17.9	17.0	17.6	17.3	15.3	11.8	8.5	8.4	156.3	13	-3644
	06 LST	7.8	6.7	6.5	9.2	10.9	10.3	10.5	8.9	8.0	7.6	6.9	8.2	101.5	13	-3644
	12 LST	7.1	6.8	8.3	9.6	9.2	9.2	8.5	8.2	9.0	8.1	7.6	9.2	100.8	13	-3644
	18 LST	8.2	9.0	12.3	13.5	15.3	14.7	11.8	13.5	14.7	11.9	9.4	7.9	142.2	13	-3644

SOUTH MARSTON, UNITED KINGDOM

STA NO. 14271/ (IN AREA NUMBER 06)

LATITUDE 5135N

LONGITUDE 00144W

ELEVATION(FT) 00350

PARAMETER DESCRIPTION	JAN	FEB	MAR	APR	MAY	JUN	JUL	AUG	SEP	OCT	NOV	DEC	ANN	PDR (YRS)	NO. OBS
ABS MAX TMP (F)	55	61	69	70	85	84	89	88	85	77	61	58	89	13	-3644
MEAN MAX TMP (F)	41	44	48	55	61	67	69	69	64	58	49	44	56	13	-3644
MEAN MIN TMP (F)	32	34	35	40	45	50	53	53	48	44	38	35	42	13	-3644
ABS MIN TMP (F)	5	16	19	27	31	34	42	43	33	27	21	14	5	13	-3644
MEAN NO DYS TMP = OR GTR 90(F)	0.0	0.0	0.0	0.0	0.0	0.0	0.0	0.0	0.0	0.0	0.0	0.0	0.0	13	-3644
MEAN NO DYS TMP = JR LES 32(F)	15.3	11.9	11.0	2.2	0.2	0.0	0.0	0.0	0.0	1.2	6.1	11.4	59.3	13	-3644
MEAN NO DYS TMP = OR LES 0(F)	0.0	0.0	0.0	0.0	0.0	0.0	0.0	0.0	0.0	0.0	0.0	0.0	0.0	13	-3644
MEAN DEW PT TMP (F)	33	34	35	40	44	50	52	53	50	46	40	36	43	13	-3644
MEAN REL HUM (PCT)	87	84	79	77	74	75	74	78	80	84	86	88	81	13	-3644
MEAN PRESS ALT (FT)	317	328	354	321	284	266	270	305	280	326	371	390	318	0	-50
MEAN PRECIP (IN)	2.05	1.36	1.60	1.59	1.90	2.78	1.51	2.49	2.09	2.35	2.51	2.17	24.4	13	-3644
MEAN SNOW FALL (IN)	4.0	2.2	0.4	0.0	0.0	0.0	0.0	0.0	0.0	0.0	0.2	2.3	9.1	13	-3644
MEAN NO DYS PRCP = OR GTR 0.1 IN	6.8	5.2	4.9	5.6	5.7	4.8	4.9	7.1	5.6	7.2	8.3	7.0	73.1	13	-3644
MEAN NO DYS SNFL = OR GTR 1.5 IN	0.9	0.4	0.0	0.0	0.0	0.0	0.0	0.0	0.0	0.0	0.0	0.4	1.7	13	-3644
MEAN NO DYS W/OCUR VSBY LES 1/2 MI	7.8	5.1	4.0	2.4	2.1	2.0	1.9	3.6	5.4	8.1	7.7	10.1	60.2	13	-3644
MEAN NO DYS TSTMS	0.1	0.2	0.2	0.3	1.4	2.1	2.1	2.0	0.8	0.5	0.3	0.0	10.1	13	-3644
P FREQ WND SPD = OR GTR 17 KTS	3.4	3.1	3.2	3.3	2.5	1.1	1.8	1.6	2.2	2.3	4.2	4.9	2.8	13	-3644
P FREQ WND SPD = OR GTR 28 KTS	0.1	0.1	0.1	0.0	0.0	0.0	0.0	0.0	0.0	0.1	0.1	0.1	0.1	13	-3644
P FREQ LES 5000 FT A/D LES 5 MI	76.2	73.0	70.1	56.4	50.7	52.2	50.8	51.6	59.3	64.1	70.8	73.2	61.9	13	-3644
P FREQ LES 1500 FT A/D LES 3 MI															
FDR 00-02 LST	50.2	41.0	36.4	21.1	15.3	20.4	13.9	15.6	23.3	38.2	42.7	49.9	30.7	13	-3644
03-05 LST	50.0	45.3	42.5	29.9	28.7	33.3	26.5	30.1	32.7	41.9	43.1	50.8	37.9	13	-3644
06-08 LST	49.5	49.6	51.4	35.8	30.0	30.2	27.5	34.8	42.0	47.6	45.0	46.5	40.8	13	-3644
09-11 LST	54.9	48.1	45.4	22.2	17.7	18.0	14.9	22.8	23.5	40.8	44.2	48.6	33.4	13	-3644
12-14 LST	48.2	36.2	25.5	12.4	10.3	10.6	8.6	10.9	12.2	23.2	36.6	46.2	23.4	13	-3644
15-17 LST	45.9	32.5	19.7	9.4	8.2	6.7	5.5	7.9	8.9	18.4	35.6	46.4	20.4	13	-3644
18-20 LST	44.3	35.9	22.9	10.9	7.8	9.0	5.9	8.5	10.3	23.3	37.5	46.5	21.9	13	-3644
21-23 LST	47.5	38.3	28.4	12.3	11.4	13.2	8.8	9.3	15.0	29.0	38.4	47.5	24.9	13	-3644
P FREQ LES 300 FT A/D LES 1 MI															
FDR 00-02 LST	14.8	9.4	5.9	2.2	1.0	1.7	0.9	1.3	5.2	12.5	13.2	18.2	7.2	13	-3644
03-05 LST	14.2	12.6	10.5	4.9	6.2	4.6	3.5	7.3	10.8	17.3	16.0	18.5	10.5	13	-3644
06-08 LST	15.4	14.6	15.3	6.1	3.1	2.9	2.1	7.4	14.2	18.8	17.3	19.0	11.4	13	-3644
09-11 LST	16.2	9.6	7.4	2.0	0.3	0.4	0.0	0.2	3.2	10.6	13.2	20.1	6.5	13	-3644
12-14 LST	12.3	4.9	2.5	0.5	0.1	0.2	0.2	0.1	0.2	2.1	5.2	13.3	3.5	13	-3644
15-17 LST	12.3	4.8	1.9	0.0	0.2	0.0	0.1	0.2	0.2	1.8	7.7	13.5	3.6	13	-3644
18-20 LST	13.8	5.0	3.3	0.1	0.3	0.3	0.4	0.0	0.9	3.1	7.1	14.2	4.0	13	-3644
21-23 LST	15.0	6.8	3.0	0.2	0.5	1.5	0.0	0.0	1.2	6.1	9.1	15.6	4.9	13	-3644

SOUTH MARSTON, UNITED KINGDOM

MEAN NUMBER OF DAYS

PARAMETER DESCRIPTION		JAN	FEB	MAR	APR	MAY	JUN	JUL	AUG	SEP	OCT	NOV	DEC	ANN	POR (YRS)	NO. OBS
CIG = GTR 1000 FT AND VSBY = GTR 3 MI	00 LST	17.0	17.8	22.4	26.3	28.3	27.1	28.5	28.6	24.9	21.7	19.1	18.0	279.7	13	-3644
	06 LST	17.2	16.6	17.9	20.8	23.1	21.3	23.8	21.2	18.6	18.3	18.2	18.0	235.0	13	-3644
	12 LST	17.3	19.0	24.5	27.9	29.4	28.5	29.5	29.5	27.5	24.8	19.8	18.1	295.8	13	-3644
	18 LST	18.5	19.3	26.0	28.3	29.6	29.0	30.3	29.7	28.3	24.7	20.1	18.1	301.9	13	-3644
CIG = GTR 2000 FT AND VSBY = GTR 3 MI W/SFC WND LES 10 KTS	00 LST	9.5	10.4	15.1	20.3	22.1	23.5	24.9	24.2	20.5	15.3	11.3	9.4	206.5	13	-3644
	06 LST	9.6	9.0	10.2	14.3	16.0	16.8	19.5	15.9	13.8	12.1	10.7	10.2	158.1	13	-3644
	12 LST	6.4	5.2	6.9	10.4	12.4	13.5	15.4	13.6	12.3	9.6	7.6	6.9	120.2	13	-3644
	18 LST	10.1	12.4	14.9	16.0	16.3	16.8	16.9	17.4	19.6	18.2	12.1	9.0	179.7	13	-3644
SFC WND = GTR 17 KTS AND NO PRECIP.	00 LST	0.3	0.5	0.3	0.1	0.1	0.0	0.0	0.1	0.0	0.4	0.5	1.3	3.6	13	-3644
	06 LST	0.5	0.6	0.3	0.1	0.2	0.0	0.0	0.1	0.2	0.3	0.6	0.8	3.7	13	-3644
	12 LST	1.2	1.2	2.3	0.8	1.0	0.6	0.7	0.9	1.2	0.9	1.1	1.1	13.0	13	-3644
	18 LST	0.6	0.5	0.8	0.5	0.7	0.6	0.9	0.5	0.4	0.4	0.6	0.8	7.3	13	-3644
SFC WND 4-10 KTS AND TMP 33-89 DEG F AND NO PRECIP.	00 LST	8.7	9.0	11.9	13.8	13.5	14.8	15.4	12.9	11.9	10.7	12.0	10.4	145.0	13	-3644
	06 LST	8.8	8.1	10.3	14.5	14.1	15.3	15.5	14.1	11.9	13.9	11.0	10.6	148.1	13	-3644
	12 LST	10.8	9.5	14.3	12.8	15.0	15.7	16.5	14.5	13.0	13.7	13.9	10.8	160.8	13	-3644
	18 LST	11.1	11.2	15.3	15.7	16.3	16.7	16.5	16.1	16.5	13.1	13.0	11.9	173.4	13	-3644
SKY COVER LES 3/10 AND VSBY = GTR 3 MI	00 LST	5.3	4.6	8.8	11.2	11.9	9.8	10.6	9.8	9.2	7.3	5.0	4.4	97.9	13	-3644
	06 LST	4.9	3.5	2.8	2.8	4.5	4.2	3.5	3.1	2.8	3.7	4.3	4.7	44.8	13	-3644
	12 LST	2.3	2.5	1.2	1.8	1.5	2.2	1.4	1.5	1.8	2.1	2.7	3.2	24.2	13	-3644
	18 LST	4.2	3.9	3.6	4.0	3.5	2.9	2.7	2.5	3.9	4.5	4.3	4.1	44.1	13	-3644
CIG = GTR 2500 FT AND VSBY = GTR 3 MI	00 LST	13.4	14.1	18.0	22.3	25.5	24.4	26.0	26.1	22.5	17.9	15.4	13.9	239.5	13	-3644
	06 LST	13.7	12.6	13.1	16.6	19.3	18.5	20.8	16.9	15.7	13.8	13.8	13.6	188.4	13	-3644
	12 LST	13.2	13.2	17.2	21.5	23.2	21.8	22.5	21.9	21.5	18.3	15.5	13.8	223.6	13	-3644
	18 LST	14.3	15.4	21.9	25.2	26.9	25.8	26.8	26.5	25.7	20.9	15.6	13.4	258.4	13	-3644
CIG = GTR 6000 FT AND VSBY = GTR 3 MI	00 LST	8.6	8.5	13.2	17.5	19.9	18.9	21.2	20.5	17.5	12.7	10.0	9.4	177.9	13	-3644
	06 LST	8.8	7.5	7.3	10.7	13.8	12.5	13.6	12.6	10.3	9.3	8.4	9.6	124.4	13	-3644
	12 LST	8.3	8.1	9.1	10.9	11.2	10.4	9.8	10.7	11.7	10.4	9.8	10.7	121.1	13	-3644
	18 LST	9.4	9.8	14.3	16.1	19.4	17.3	16.0	17.7	18.4	14.5	10.8	9.0	172.7	13	-3644
CIG = GTR 10000 FT AND VSBY = GTR 3 MI	00 LST	7.7	7.5	12.0	15.3	17.9	17.0	17.6	17.3	15.3	11.8	8.5	8.4	156.3	13	-3644
	06 LST	7.8	6.7	6.5	9.2	10.9	10.3	10.5	8.9	8.0	7.6	6.9	8.2	101.5	13	-3644
	12 LST	7.1	6.8	8.3	9.6	9.2	9.2	8.5	8.2	9.0	8.1	7.6	9.2	100.8	13	-3644
	18 LST	8.2	9.0	12.3	13.5	15.3	14.7	11.8	13.5	14.7	11.9	9.4	7.9	142.2	13	-3644

WROUGHTON, UNITED KINGDOM

STA NO. 14280/ (IN AREA NUMBER 06)

LATITUDE 5130N

LONGITUDE 00148W

ELEVATION(FT) 00640

PARAMETER DESCRIPTION	JAN	FEB	MAR	APR	MAY	JUN	JUL	AUG	SEP	OCT	NOV	DEC	AN:1	PDR NO.
													(YRS)	DBS
ABS MAX TMP (F)	55	61	69	70	85	84	89	86	85	77	61	58	89	13 -3644
MEAN MAX TMP (F)	41	44	48	55	61	67	69	69	64	58	49	44	56	13 -3644
MEAN MIN TMP (F)	32	34	35	40	45	50	53	53	48	44	38	35	42	13 -3644
ABS MIN TMP (F)	5	16	19	27	31	34	42	43	33	27	21	14	5	13 -3644
MEAN NO DYS TMP = DR GTR 90(F)	0.0	0.0	0.0	0.0	0.0	0.0	0.0	0.0	0.0	0.0	0.0	0.0	0.0	13 -3644
MEAN NO DYS TMP = DR LES 32(F)	15.3	11.9	11.0	2.2	0.2	0.0	0.0	0.0	0.0	1.2	6.1	11.4	59.3	13 -3644
MEAN NO DYS TMP = DR LES 0(F)	0.0	0.0	0.0	0.0	0.0	0.0	0.0	0.0	0.0	0.0	0.0	0.0	0.0	13 -3644
MEAN DEH PT TMP (F)	33	34	35	40	44	50	52	53	50	46	40	36	43	13 -3644
MEAN REL HUM (PCT)	87	84	79	77	74	75	74	78	80	84	86	88	81	13 -3644
MEAN PRESS ALT (FT)	605	617	643	611	574	555	559	594	569	615	659	678	607	0 -50
MEAN PRECIP (IN)	2.05	1.36	1.60	1.59	1.90	2.78	1.51	2.49	2.09	2.35	2.51	2.17	24.4	13 -3644
MEAN SNOW FALL (IN)	4.0	2.2	0.4	0.0	0.0	0.0	0.0	0.0	0.0	0.0	0.2	2.3	9.1	13 -3644
MEAN NO DYS PRCP = DR GTR 0.1 IN	6.8	5.2	4.9	5.6	5.7	4.8	4.9	7.1	5.6	7.2	8.3	7.0	73.1	13 -3644
MEAN NO DYS SNFL = DR GTR 1.5 IN	0.9	0.4	0.0	0.0	0.0	0.0	0.0	0.0	0.0	0.0	0.0	0.4	1.7	13 -3644
MEAN NO DYS W/DCUR VSBY LES 1/2 MI	7.8	5.1	4.0	2.4	2.1	2.0	1.9	3.6	5.4	8.1	7.7	10.1	60.2	13 -3644
MEAN NO DYS TSTMS	0.1	0.2	0.3	0.3	1.4	2.1	2.1	2.0	0.8	0.5	0.3	0.0	10.1	13 -3644
P FREQ WND SPD = DR GTR 17 KTS	3.4	3.1	3.2	3.3	2.5	1.1	1.8	1.6	2.2	2.3	4.2	4.9	2.8	13 -3644
P FREQ WND SPD = DR GTR 28 KTS	0.1	0.1	0.1	0.0	0.0	0.0	0.0	0.0	0.0	0.1	0.1	0.1	0.1	13 -3644
P FREQ LES 5000 FT A/O LES 5 MI	76.2	73.0	70.1	56.4	50.7	52.2	50.8	51.6	53.3	64.1	70.8	73.2	61.9	13 -3644
P FREQ LES 1500 FT A/O LES 3 MI														
FOR 00-02 LST	50.2	41.0	36.4	21.1	15.3	20.4	13.9	15.6	23.3	38.2	42.7	49.9	30.7	13 -3644
03-05 LST	50.0	45.3	42.5	29.9	28.7	33.3	26.5	30.1	32.7	41.9	43.1	50.8	37.9	13 -3644
06-08 LST	49.5	49.6	51.4	35.8	30.0	30.2	27.5	34.8	42.0	47.6	45.0	46.5	40.8	13 -3644
09-11 LST	54.9	48.1	45.4	22.2	17.7	18.0	14.9	22.8	23.5	40.8	44.2	48.6	33.4	13 -3644
12-14 LST	48.2	36.2	25.5	12.4	10.3	10.6	8.6	10.9	12.2	23.2	36.6	46.2	23.4	13 -3644
15-17 LST	45.9	32.5	19.7	9.4	8.2	6.7	5.5	7.9	8.9	18.4	35.6	46.4	20.4	13 -3644
18-20 LST	44.3	35.9	22.9	10.9	7.8	9.0	5.9	8.5	10.3	23.3	37.5	46.5	21.9	13 -3644
21-23 LST	47.5	38.3	28.4	12.3	11.4	13.2	8.8	9.3	15.0	29.0	38.4	47.5	24.9	13 -3644
P FREQ LES 300 FT A/O LES 1 MI														
FOR 00-02 LST	14.8	9.4	5.9	2.2	1.0	1.7	0.9	1.3	5.2	12.5	13.2	18.2	7.2	13 -3644
03-05 LST	14.2	12.6	10.5	4.9	6.2	4.6	3.5	7.3	10.8	17.3	16.0	18.5	10.5	13 -3644
06-08 LST	15.4	14.6	15.3	6.1	3.1	2.9	2.1	7.4	14.2	18.8	17.3	19.0	11.4	13 -3644
09-11 LST	16.2	9.6	7.4	2.0	0.3	0.4	0.0	0.2	3.2	10.6	13.2	20.1	6.9	13 -3644
12-14 LST	12.3	4.9	2.5	0.5	0.1	0.2	0.2	0.1	0.2	2.1	5.2	13.3	3.5	13 -3644
15-17 LST	12.3	4.8	1.9	0.0	0.2	0.0	0.1	0.2	0.2	1.8	7.7	13.5	3.6	13 -3644
18-20 LST	13.8	5.0	3.3	0.1	0.3	0.3	0.4	0.0	0.9	3.1	7.1	14.2	4.0	13 -3644
21-23 LST	15.0	6.8	3.0	0.2	0.5	1.5	0.0	0.0	1.2	6.1	9.1	15.6	4.9	13 -3644

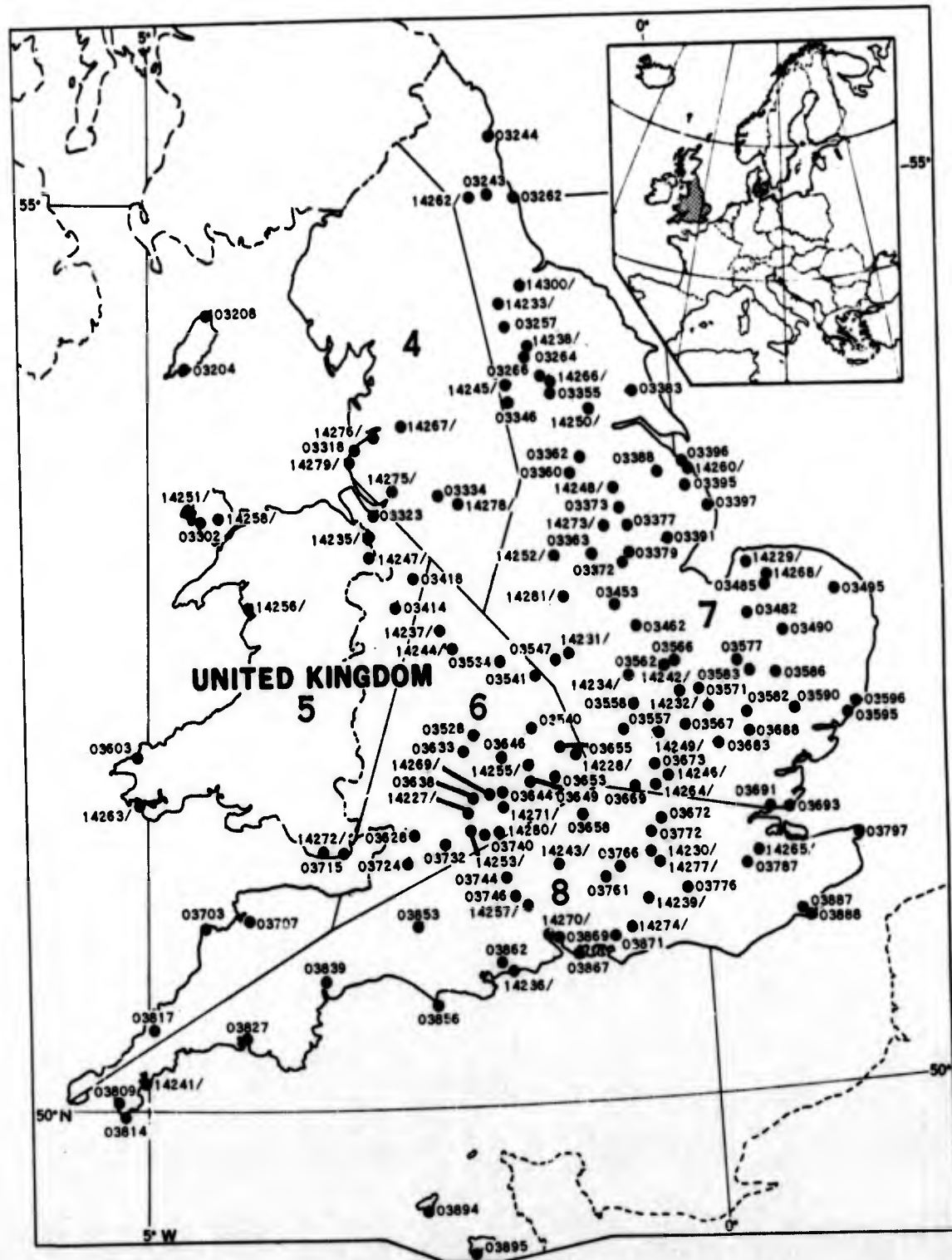
WROUGHTON, UNITED KINGDOM

MEAN NUMBER OF DAYS

PARAMETER DESCRIPTION		JAN	FEB	MAR	APR	MAY	JUN	JUL	AUG	SEP	OCT	NOV	DEC	ANN	PDR (YRS)	NO. OBS
CIG = GTR 1000 FT AND VSBY = GTR 3 MI	00 LST	17.0	17.8	22.4	26.3	28.3	27.1	28.5	28.6	24.9	21.7	19.1	18.0	279.7	13	-3644
	06 LST	17.2	16.6	17.9	20.8	23.1	21.3	23.8	21.2	18.6	18.3	18.2	18.0	235.0	13	-3644
	12 LST	17.3	19.0	24.5	27.9	29.4	28.5	29.5	29.5	27.5	24.8	19.8	18.1	295.8	13	-3644
	18 LST	18.5	19.3	26.0	28.3	29.6	29.0	30.3	29.7	28.3	24.7	20.1	18.1	301.9	13	-3644
CIG = GTR 2000 FT AND VSBY = GTR 3 MI W/SFC WND LES 10 KTS	00 LST	9.5	10.4	15.1	20.3	22.1	23.5	24.9	24.2	20.5	15.3	11.3	9.4	206.5	13	-3644
	06 LST	9.6	9.0	10.2	14.3	16.0	16.8	19.5	15.9	13.8	12.1	10.7	10.2	158.1	13	-3644
	12 LST	6.4	5.2	6.9	10.4	12.4	13.5	15.4	13.6	12.3	9.6	7.6	6.9	120.2	13	-3644
	18 LST	10.1	12.4	14.9	16.0	16.3	16.8	16.9	17.4	19.6	18.2	12.1	9.0	179.7	13	-3644
SFC WND = GTR 17 KTS AND NO PRECIP.	00 LST	0.3	0.5	0.3	0.1	0.1	0.0	0.0	0.1	0.0	0.4	0.5	1.3	3.6	13	-3644
	06 LST	0.5	0.6	0.3	0.1	0.2	0.0	0.0	0.1	0.2	0.3	0.6	0.8	3.7	13	-3644
	12 LST	1.2	1.2	2.3	0.8	1.0	0.6	0.7	0.9	1.2	0.9	1.1	1.1	13.0	13	-3644
	18 LST	0.6	0.5	0.8	0.5	0.7	0.6	0.9	0.5	0.4	0.4	0.6	0.8	7.3	13	-3644
SFC WND 4-10 KTS AND TMP 33-89 DEG F AND NO PRECIP.	00 LST	8.7	9.0	11.9	13.8	13.5	14.8	15.4	12.9	11.9	10.7	12.0	10.4	145.0	13	-3644
	06 LST	8.8	8.1	10.3	14.5	14.1	15.3	15.5	14.1	11.9	13.9	11.0	10.6	148.1	13	-3644
	12 LST	10.8	9.5	14.3	12.8	15.0	15.7	16.8	14.5	13.0	13.7	13.9	10.8	160.8	13	-3644
	18 LST	11.1	11.2	15.3	15.7	16.3	16.7	16.5	16.1	16.5	13.1	13.0	11.9	173.4	13	-3644
SKY COVER LES 3/10 AND VSBY = GTR 3 MI	00 LST	5.3	4.6	8.8	11.2	11.9	9.8	10.6	9.8	9.2	7.3	5.0	4.4	97.9	13	-3644
	06 LST	4.9	3.5	2.8	2.8	4.5	4.2	3.5	3.1	2.8	3.7	4.3	4.7	44.8	13	-3644
	12 LST	2.3	2.5	1.2	1.8	1.5	2.2	1.4	1.5	1.8	2.1	2.7	3.2	24.2	13	-3644
	18 LST	4.2	3.9	3.6	4.0	3.5	2.9	2.7	2.5	3.0	4.5	4.3	4.1	44.1	13	-3644
CIG = GTR 2500 FT AND VSBY = GTR 3 MI	00 LST	13.4	14.1	18.0	22.3	25.5	24.4	26.0	26.1	22.5	17.9	15.4	13.9	239.5	13	-3644
	06 LST	13.7	12.6	13.1	16.6	19.3	18.5	20.8	16.9	15.7	13.8	13.8	13.6	188.4	13	-3644
	12 LST	13.2	13.2	17.2	21.5	23.2	21.8	22.5	21.9	21.5	18.3	15.5	13.8	223.6	13	-3644
	18 LST	14.3	15.4	21.9	25.2	26.9	25.8	26.8	26.5	25.7	20.9	15.6	13.4	258.4	13	-3644
CIG = GTR 6000 FT AND VSBY = GTR 3 MI	00 LST	8.6	8.5	13.2	17.5	19.9	18.9	21.2	20.5	17.5	12.7	10.0	9.4	177.9	13	-3644
	06 LST	8.8	7.5	7.3	10.7	13.8	12.5	13.6	12.6	10.3	9.3	8.4	9.6	124.4	13	-3644
	12 LST	8.3	8.1	9.1	10.9	11.2	10.4	9.8	10.7	11.7	10.4	9.8	10.7	121.1	13	-3644
	18 LST	9.4	9.8	14.3	16.1	19.4	17.3	16.0	17.7	18.4	14.5	10.8	9.0	172.7	13	-3644
CIG = GTR 10000 FT AND VSBY = GTR 3 MI	00 LST	7.7	7.5	12.0	15.3	17.9	17.0	17.6	17.3	15.3	11.8	8.5	8.4	156.3	13	-3644
	06 LST	7.8	6.7	6.5	9.2	10.9	10.3	10.5	8.9	8.0	7.6	6.9	8.2	101.5	13	-3644
	12 LST	7.1	6.8	8.3	9.6	9.2	9.2	8.5	8.2	9.0	8.1	7.6	9.2	100.8	13	-3644
	18 LST	8.2	9.0	12.3	15.5	15.3	14.7	11.8	13.5	14.7	11.9	9.4	7.9	142.2	13	-3644

AREA 06

PARAMETER DESCRIPTION	BRISTOL CHANNEL		LATITUDE 5200N				LONGITUDE 00200W				ANN			
	BOUNDARIES		5100N 00320W	5100N 00320W	5144N 00053W	5144N 00053W	5222N 00118W	5222N 00118W	5222N 00118W	5222N 00118W				
	5300N 00220W	5300N 00220W	5300N 00220W	5300N 00220W	5300N 00220W	5300N 00220W	5300N 00220W	5300N 00220W	5300N 00220W					
	JAN	FEB	MAR	APR	MAY	JUN	JUL	AUG	SEP	OCT	NOV	DEC	ANN	
MEAN MAX TMP (F)	43	44	49	55	61	67	69	69	64	57	49	44	56	
MEAN MIN TMP (F)	35	34	36	40	45	50	53	53	49	44	39	36	43	
LARGEST MEAN PRECIP(IN)	4.89	2.35	3.28	2.93	4.00	2.78	3.79	3.28	2.69	4.41	4.79	3.70	43.0	
SMALLEST MEAN PRECIP(IN)	0.57	0.71	0.96	0.89	1.81	1.52	1.46	2.20	1.70	1.42	2.28	0.78	16.3	
	MEAN NUMBER OF DAYS													
CIG = GTR 1000 FT AND VSBY = GTR 3 MI	00 LST	17.3	17.7	21.0	25.7	28.0	26.7	28.3	28.3	24.9	20.9	17.9	17.7	274.4
	06 LST	19.6	17.0	18.2	18.9	21.3	21.4	23.1	20.5	17.5	18.6	17.7	19.4	233.2
	12 LST	18.9	18.9	24.1	26.1	27.9	28.2	28.7	29.0	26.8	25.2	19.5	18.6	291.9
	18 LST	19.2	18.3	24.3	26.1	28.1	27.8	29.1	29.3	26.8	23.1	19.5	18.3	289.9
CIG = GTR 2000 FT AND VSBY = GTR 3 MI W/SFC WND LES 10 KTS	00 LST	8.3	10.1	13.8	18.6	21.7	22.2	23.9	23.4	19.8	14.3	10.4	8.4	194.9
	06 LST	9.2	8.5	11.1	11.6	14.1	15.3	16.3	14.9	12.7	11.9	10.0	10.1	145.7
	12 LST	6.6	5.8	8.3	11.0	13.3	14.5	13.9	14.8	13.3	10.1	8.0	7.0	126.6
	18 LST	9.8	9.5	13.8	13.9	15.3	16.9	16.2	18.1	18.8	15.7	11.2	8.9	168.1
SFC WND = GTR 17 KTS AND NO PRECIP.	00 LST	1.0	0.6	0.5	0.3	0.3	0.2	0.1	0.2	0.1	0.4	0.7	1.6	6.0
	06 LST	2.0	2.1	1.0	1.2	0.6	0.6	0.3	0.5	0.6	0.4	0.8	1.3	11.4
	12 LST	2.9	2.9	3.5	2.7	2.2	1.3	1.7	1.6	1.8	1.9	2.4	2.4	26.7
	18 LST	2.1	1.4	1.4	2.2	1.5	1.7	1.2	1.2	0.7	0.4	0.9	1.9	16.6
SFC WND 4-10 KTS AND TMP 33-89 DEG F AND NO PRECIP.	00 LST	9.2	9.3	12.9	14.5	15.6	15.9	17.1	15.2	14.4	13.4	12.8	11.4	161.7
	06 LST	10.2	9.4	11.6	12.8	15.4	15.7	15.2	14.1	15.6	14.4	11.8	10.5	156.7
	12 LST	10.9	10.1	12.4	12.5	13.9	14.3	13.8	14.5	14.4	12.6	13.0	11.5	153.9
	18 LST	11.7	11.4	13.8	13.4	14.8	15.7	14.8	15.3	16.4	14.5	13.0	11.4	166.2
SKY COVER LES 3/10 AND VSBY = GTR 3 MI	00 LST	5.9	5.2	8.3	10.6	11.4	9.5	10.5	10.6	9.7	7.1	5.0	4.7	98.5
	06 LST	5.1	3.6	3.9	4.0	4.6	5.3	4.0	4.6	3.0	4.0	3.9	5.3	51.3
	12 LST	2.6	2.3	3.1	2.4	2.4	3.5	1.2	2.4	2.0	3.0	2.8	3.3	31.0
	18 LST	4.4	3.6	4.2	4.9	4.1	4.6	3.3	4.8	4.6	5.2	5.1	5.0	53.8
CIG = GTR 2500 FT AND VSBY = GTR 3 MI	00 LST	13.2	13.6	16.9	21.7	24.9	24.0	25.8	26.0	22.4	17.6	14.4	13.2	233.9
	06 LST	14.3	11.7	14.2	14.6	17.2	17.5	18.5	16.8	14.6	14.8	13.1	13.8	181.1
	12 LST	13.5	12.7	17.6	19.7	21.7	21.9	22.0	22.9	20.1	18.8	14.1	14.1	219.1
	18 LST	14.2	13.5	20.3	22.6	24.3	24.8	24.8	25.9	23.3	18.7	14.8	13.5	240.7
CIG = GTR 6000 FT AND VSBY = GTR 3 MI	00 LST	8.7	8.5	12.4	17.0	19.8	18.7	21.1	20.9	18.1	12.6	9.4	9.4	176.6
	06 LST	11.1	8.3	10.6	10.8	13.4	13.8	14.0	13.6	10.9	11.6	10.1	10.5	138.7
	12 LST	10.7	8.6	11.7	11.9	13.3	13.4	12.0	14.3	12.9	13.4	10.1	11.3	143.6
	18 LST	10.9	9.3	15.0	16.1	17.4	18.4	17.7	19.6	18.0	13.6	11.1	10.4	177.5
CIG = GTR 10000 FT AND VSBY = GTR 3 MI	00 LST	8.0	7.6	11.4	14.7	17.7	16.8	17.7	17.8	15.4	11.3	8.1	8.2	154.7
	06 LST	10.6	7.9	10.1	10.1	12.2	12.8	12.4	12.0	9.8	10.9	9.4	10.0	128.2
	12 LST	10.0	8.0	11.3	11.4	12.4	12.7	11.0	13.2	11.7	12.3	9.3	10.6	133.9
	18 LST	10.3	8.7	14.0	14.7	15.7	16.8	15.5	17.1	15.8	12.4	10.4	9.9	161.3



NEWCASTLE, UNITED KINGDOM

STA NO. 03243 (IN AREA NUMBER 07)

LATITUDE 5502N

LONGITUDE 00142W

ELEVATION(FT) 00273

PARAMETER DESCRIPTION	JAN	FEB	MAR	APR	MAY	JUN	JUL	AUG	SEP	OCT	NOV	DEC	ANN	PDR (YRS)	NO. OBS
ABS MAX TMP (F)	58	59	70	71	81	86	80	81	81	74	67	58	86	30	-3262
MEAN MAX TMP (F)	43	44	47	50	54	60	64	64	61	55	48	44	53	30	-3262
MEAN MIN TMP (F)	37	37	38	41	45	50	54	54	51	46	41	38	44	30	-3262
ABS MIN TMP (F)	16	11	18	28	30	39	42	42	33	30	26	22	11	30	-3262
MEAN NO DYS TMP = DR GTR 90(F)	0.0	0.0	0.0	0.0	0.0	0.0	0.0	0.0	0.0	0.0	0.0	0.0	0.0	11	-3262
MEAN NO DYS TMP = DR LES 32(F)	5.6	4.4	4.1	1.2	0.0	0.0	0.0	0.0	0.0	0.3	1.8	4.3	21.7	11	-3262
MEAN NO DYS TMP = DR LES 0(F)	0.0	0.0	0.0	0.0	0.0	0.0	0.0	0.0	0.0	0.0	0.0	0.0	0.0	11	-3262
MEAN DEW PT TMP (F)	37	36	37	39	44	49	53	53	51	44	41	38	44	11	-3262
MEAN REL HUM (PCT)	85	83	81	80	80	79	79	81	83	81	84	85	82	15	-3262
MEAN PRESS ALT (FT)	302	289	292	307	224	228	260	293	245	287	325	354	284	0	-30
MEAN PRECIP (IN)	2.40	1.70	1.60	1.70	2.10	1.80	3.10	3.10	2.30	2.50	2.60	2.30	27.2	30	-3262
MEAN SNOW FALL (IN)					0.0	0.0	0.0	0.0	0.0	0.0				30	-29
MEAN NO DYS PRCP = DR GTR 0.1 IN	7.3	5.5	5.2	5.4	6.1	5.1	7.6	7.6	6.2	6.6	6.7	7.0	76.3	30	-29
MEAN NO DYS SNFL = DR GTR 1.5 IN					0.0	0.0	0.0	0.0	0.0	0.0				30	-29
MEAN NO DYS W/OCUR VSBY LES 1/2 MI	4.0	1.9	2.4	2.9	4.3	2.6	1.6	3.9	3.2	1.3	3.6	6.5	38.7	11	-3262
MEAN NO DYS TSTMS	0.0	0.0	0.0	0.0	0.0	0.1	0.2	0.5	0.0	0.1	0.0	0.0	0.9	11	-3262
P FREQ WND SPD = DR GTR 17 KTS	16.1	16.3	10.8	12.2	7.4	5.1	4.1	3.5	8.3	10.5	10.8	14.7	10.0	11	-3262
P FREQ WND SPD = DR GTR 28 KTS	2.4	1.1	0.7	0.3	0.1	0.0	0.1	0.0	0.4	0.7	0.3	1.4	0.6	11	-3262
P FREQ LES 3000 FT A/D LES 5 MI	69.8	69.2	68.0	64.4	65.0	62.8	63.8	60.1	66.9	64.3	73.1	74.0	66.8	11	-3262
P FREQ LES 1500 FT A/D LES 3 MI															
FOR 00-02 LST	38.2	35.8	31.0	37.2	38.5	32.4	32.0	28.3	33.0	32.1	37.2	39.8	34.6	11	-3262
03-05 LST														0	0
06-08 LST	33.7	39.9	39.5	40.6	40.6	36.3	36.0	41.1	45.9	35.9	39.7	42.6	39.3	11	-3262
09-11 LST														0	0
12-14 LST	46.1	36.9	31.1	29.3	27.6	25.1	27.7	28.6	28.9	26.2	45.6	53.9	33.9	11	-3262
15-17 LST														0	0
18-20 LST	42.3	39.9	31.3	26.6	30.8	25.4	24.7	26.2	28.1	33.9	44.0	49.8	33.6	11	-3262
21-23 LST														0	0
P FREQ LES 300 FT A/D LES 1 MI															
FOR 00-02 LST	6.6	5.1	5.1	4.9	6.8	2.8	2.4	5.6	3.5	2.3	6.4	8.4	5.0	11	-3262
03-05 LST														0	0
06-08 LST	3.6	5.8	13.6	9.4	14.8	9.3	7.7	16.1	17.1	8.6	6.8	7.5	10.0	11	-3262
09-11 LST														0	0
12-14 LST	17.9	9.7	2.3	4.8	5.1	2.4	1.3	4.3	3.1	3.3	15.8	25.5	8.0	11	-3262
15-17 LST														0	0
18-20 LST	8.8	6.8	4.9	4.5	3.7	2.4	1.0	4.3	3.5	4.3	11.7	14.0	5.8	11	-3262
21-23 LST														0	0

NEWCASTLE, UNITED KINGDOM

MEAN NUMBER OF DAYS

PARAMETER DESCRIPTION		JAN	FEB	MAR	APR	MAY	JUN	JUL	AUG	SEP	OCT	NOV	DEC	ANN	POR (YRS)	NO. OBS
CIG = GTR 1000 FT AND VSBY = GTR 3 MI	00 LST	23.7	23.6	27.2	25.4	25.6	26.9	27.4	27.6	25.6	26.7	25.1	24.3	309.1	11	-3262
	06 LST	25.4	23.1	23.8	23.6	23.3	24.0	25.1	21.5	20.7	25.6	24.8	23.2	284.1	11	-3262
	12 LST	20.3	22.6	27.4	27.2	27.2	27.2	28.4	27.3	27.0	27.4	21.5	18.4	301.9	11	-3262
	18 LST	23.3	22.3	26.0	27.8	26.9	27.6	28.4	27.7	27.1	27.0	23.1	20.8	308.0	11	-3262
CIG =GTR 2000 FT AND VSBY =GTR 3 MI W/SFC WND LES 10 KTS	00 LST	10.9	8.8	13.2	10.4	11.8	13.5	14.5	16.6	13.2	12.5	9.9	10.1	145.4	11	-3262
	06 LST	11.9	7.7	12.2	9.7	11.4	12.6	13.2	14.3	10.5	11.2	9.5	10.1	134.3	11	-3262
	12 LST	8.1	7.7	10.7	9.7	12.5	14.2	17.5	14.7	12.2	11.2	7.9	6.5	128.9	11	-3262
	18 LST	9.5	8.6	12.4	11.6	12.4	14.7	15.2	16.1	13.7	11.4	8.5	7.3	141.4	11	-3262
SFC WND = GTR 17 KTS AND NO PRECIP.	00 LST	3.1	2.8	1.2	2.0	1.2	0.4	0.3	0.5	0.7	1.0	1.5	2.6	17.3	11	-3262
	06 LST	2.7	2.2	1.0	2.1	1.2	1.0	0.3	0.4	1.0	1.1	1.1	1.7	13.8	11	-3262
	12 LST	3.1	3.7	2.7	3.1	2.1	2.0	1.6	1.6	2.6	4.0	1.8	2.7	31.0	11	-3262
	18 LST	2.7	1.9	1.7	3.0	1.2	1.4	0.9	0.9	1.8	1.5	2.0	1.7	20.7	11	-3262
SFC WND 4-10 KTS AND TMP 33-89 DEG F AND NO PRECIP.	00 LST	15.1	13.6	17.0	18.1	18.1	19.5	18.4	20.8	19.5	19.7	17.0	15.9	213.5	11	-3262
	06 LST	14.7	13.4	17.3	15.9	17.8	15.3	17.0	19.3	17.7	17.7	16.8	14.6	197.5	11	-3262
	12 LST	16.0	13.4	15.3	15.7	16.7	19.0	17.7	19.3	15.8	16.1	15.5	15.8	196.3	11	-3262
	18 LST	16.0	14.9	17.9	15.6	17.1	16.8	17.3	18.3	17.6	17.8	18.5	15.5	203.3	11	-3262
SKY COVER LES 3/10 AND VSBY = GTR 3 MI	00 LST	6.4	6.9	6.9	5.6	6.5	5.0	4.8	7.9	6.5	8.5	5.4	6.1	76.5	11	-3262
	06 LST	7.7	3.6	2.5	3.9	2.3	3.0	2.2	3.5	2.9	3.2	4.7	5.4	44.9	11	-3262
	12 LST	3.4	2.4	2.2	1.8	2.5	3.5	1.9	3.0	1.7	2.0	3.1	3.1	30.6	11	-3262
	18 LST	4.2	2.2	2.5	2.9	2.5	4.4	2.8	3.2	2.7	2.9	3.6	3.7	37.6	11	-3262
CIG = GTR 2500 FT AND VSBY = GTR 3 MI	00 LST	14.7	12.7	15.6	12.3	12.6	13.5	14.4	16.8	14.6	15.6	12.7	13.1	168.6	11	-3262
	06 LST	15.7	10.8	13.4	12.0	13.1	13.7	14.0	14.1	11.2	14.1	11.7	12.5	156.3	11	-3262
	12 LST	12.7	12.2	15.2	14.7	17.2	16.9	15.8	16.7	13.4	17.9	11.1	10.2	176.0	11	-3262
	18 LST	12.4	11.5	16.2	15.9	15.9	16.7	17.7	17.2	15.2	13.9	10.6	10.4	173.6	11	-3262
CIG = GTR 6000 FT AND VSBY = GTR 3 MI	00 LST	14.0	12.5	14.5	11.7	11.7	12.5	12.9	16.0	13.9	14.9	12.3	12.7	159.6	11	-3262
	06 LST	15.2	10.2	11.9	10.7	10.9	12.2	12.1	11.9	9.4	12.2	11.2	12.0	139.9	11	-3262
	12 LST	11.6	11.1	13.6	13.1	15.0	14.8	14.2	15.6	13.5	15.7	10.4	9.2	157.8	11	-3262
	18 LST	11.5	10.5	13.3	13.7	14.5	15.6	15.5	15.2	13.3	12.2	9.9	10.2	155.4	11	-3262
CIG = GTR 10000 FT AND VSBY = GTR 3 MI	00 LST	14.0	12.5	14.5	11.7	11.7	12.5	12.9	16.0	13.9	14.9	12.3	12.7	159.6	11	-3262
	06 LST	15.2	10.2	11.9	10.7	10.9	12.2	12.1	11.9	9.4	12.2	11.2	12.0	139.9	11	-3262
	12 LST	11.6	11.1	13.6	13.1	15.0	14.8	14.2	15.6	13.5	15.6	10.4	9.2	157.7	11	-3262
	18 LST	11.5	10.5	13.3	13.7	14.5	15.6	15.5	15.2	13.3	12.2	9.8	10.2	155.3	11	-3262

ACKLINGTON, UNITED KINGDOM

STA NO. 03244 (IN AREA NUMBER 07)

LATITUDE 5518N

LONGITUDE 00138W

ELEVATION(FT) 00137

PARAMETER DESCRIPTION	JAN	FEB	MAR	APR	MAY	JUN	JUL	AUG	SEP	OCT	NOV	DEC	ANN	PDR (YRS)	NO. OBS
ABS MAX TMP (F)	58	59	70	71	81	86	80	81	81	74	67	58	86	30	-3262
MEAN MAX TMP (F)	43	44	47	50	54	60	64	64	61	55	48	44	53	30	-3262
MEAN MIN TMP (F)	37	37	38	41	45	50	54	54	51	46	41	38	44	30	-3262
ABS MIN TMP (F)	16	11	18	28	30	39	42	42	33	30	26	22	11	30	-3262
MEAN NO DYS TMP = DR GTR 90(F)	0.0	0.0	0.0	0.0	0.0	0.0	0.0	0.0	0.0	0.0	0.0	0.0	0.0	11	-3262
MEAN NO DYS TMP = DR LES 32(F)	5.6	4.4	4.1	1.2	0.0	0.0	0.0	0.0	0.0	0.3	1.8	4.3	21.7	11	-3262
MEAN NO DYS TMP = DR LES 0(F)	0.0	0.0	0.0	0.0	0.0	0.0	0.0	0.0	0.0	0.0	0.0	0.0	0.0	11	-3262
MEAN DEW PT TMP (F)	37	36	37	39	44	49	53	53	51	44	41	38	44	11	-3262
MEAN REL HUM (PCT)	85	83	81	80	80	79	79	81	83	81	84	85	82	15	-3262
MEAN PRESS ALT (FT)	174	158	159	174	88	94	127	161	113	157	195	226	152	0	-50
MEAN PRECIP (IN)	2.40	1.70	1.60	1.70	2.10	1.80	3.10	3.10	2.30	2.90	2.60	2.30	27.2	30	-3262
MEAN SNOW FALL (IN)					0.0	0.0	0.0	0.0	0.0	0.0				30	-29
MEAN NO DYS PRCP = DR GTR 0.1 IN	7.3	5.5	5.2	5.4	6.1	5.1	7.6	7.6	6.2	6.6	6.7	7.0	76.3	30	-29
MEAN NO DYS SNFL = DR GTR 1.5 IN					0.0	0.0	0.0	0.0	0.0	0.0				30	-29
MEAN NO DYS W/OCUR VSBY LES 1/2 MI	4.0	1.9	2.4	2.9	4.3	2.6	1.6	3.9	3.2	1.8	3.6	6.5	38.7	11	-3262
MEAN NO DYS TSTMS	0.0	0.0	0.0	0.0	0.0	0.1	0.2	0.5	0.0	0.1	0.0	0.0	0.9	11	-3262
P FREQ WND SPD = DR GTR 17 KTS	16.1	16.3	10.8	12.2	7.4	5.1	4.1	3.5	6.3	10.5	10.8	14.7	10.0	11	-3262
P FREQ WND SPD = DR GTR 28 KTS	2.4	1.1	0.7	0.3	0.1	0.0	0.1	0.0	0.4	0.7	0.3	1.4	0.6	11	-3262
P FREQ LES 5000 FT A/D LES 5 MI	69.8	69.2	68.0	64.4	65.0	62.8	63.8	60.1	66.9	64.3	73.1	74.0	66.8	11	-3262
P FREQ LES 1900 FT A/D LES 3 MI															
FOR 00-02 LST	38.2	35.8	31.0	37.2	38.5	32.4	32.0	28.3	33.0	32.1	37.2	39.8	34.6	11	-3262
03-05 LST														0	0
06-08 LST	33.7	39.9	39.5	40.6	40.6	36.3	36.0	41.1	45.9	35.9	39.7	42.6	39.3	11	-3262
09-11 LST														0	0
12-14 LST	46.1	36.9	31.1	29.3	27.6	25.1	27.7	28.6	28.9	26.2	45.6	53.9	33.9	11	-3262
15-17 LST														0	0
18-20 LST	42.3	39.9	31.3	26.6	30.8	25.4	24.7	26.2	28.2	33.9	44.0	49.8	33.6	11	-3262
21-23 LST														0	0
P FREQ LES 300 FT A/D LES 1 MI															
FOR 00-02 LST	6.6	5.1	5.1	4.9	6.8	2.8	2.4	5.6	3.5	2.3	6.4	8.4	5.0	11	-3262
03-05 LST														0	0
06-08 LST	3.6	5.8	13.6	9.4	14.8	9.3	7.7	16.1	17.1	8.6	6.8	7.5	10.0	11	-3262
09-11 LST														0	0
12-14 LST	17.9	9.7	2.3	4.8	5.1	2.4	1.3	4.3	3.1	3.3	15.8	25.5	8.0	11	-3262
15-17 LST														0	0
18-20 LST	8.8	6.8	4.9	4.5	3.7	2.4	1.0	4.3	3.5	4.3	11.7	14.0	5.8	11	-3262
21-23 LST														0	0

ACKLINGTON, UNITED KINGDOM
MEAN NUMBER OF DAYS

PARAMETER DESCRIPTION		JAN	FEB	MAR	APR	MAY	JUN	JUL	AUG	SEP	OCT	NOV	DEC	ANN	PDR (YRS)	NO. OBS
CIG = GTR 1000 FT AND VSBY = GTR 3 MI	00 LST	23.7	23.6	27.2	25.4	25.6	26.9	27.4	27.6	25.6	26.7	25.1	24.3	309.1	11	-3262
	06 LST	25.4	23.1	23.8	23.6	23.3	24.0	25.1	21.5	20.7	25.6	24.8	23.2	284.1	11	-3262
	12 LST	20.3	22.6	27.4	27.2	27.2	27.2	28.4	27.3	27.0	27.4	21.5	18.4	301.9	11	-3262
	18 LST	23.3	22.3	26.0	27.8	26.9	27.6	28.4	27.7	27.1	27.0	23.1	20.8	308.0	11	-3262
CIG = GTR 2000 FT AND VSBY = GTR 3 MI W/SFC WND LES 10 KTS	00 LST	10.9	8.8	13.2	10.4	11.8	13.5	14.5	16.6	13.2	12.5	9.9	10.1	145.4	11	-3262
	06 LST	11.9	7.7	12.2	9.7	11.4	12.6	13.2	14.3	10.5	11.2	9.5	10.1	134.3	11	-3262
	12 LST	8.1	7.7	10.7	9.7	12.5	14.2	13.5	14.7	12.2	11.2	7.9	6.5	128.9	11	-3262
	18 LST	9.5	8.6	12.4	11.6	12.4	14.7	15.2	16.1	13.7	11.4	8.5	7.3	141.4	11	-3262
SFC WND = GTR 17 KTS AND NO PRECIP.	00 LST	3.1	2.8	1.2	2.0	1.2	0.4	0.3	0.5	0.7	1.0	1.5	2.6	17.3	11	-3262
	06 LST	2.7	2.2	1.0	2.1	1.2	1.0	0.3	0.4	1.0	1.1	1.1	1.7	15.8	11	-3262
	12 LST	3.1	3.7	2.7	3.1	2.1	2.0	1.6	1.6	2.6	4.0	1.8	2.7	31.0	11	-3262
	18 LST	2.7	1.9	1.7	3.0	1.2	1.4	0.9	0.9	1.8	1.5	2.0	1.7	20.7	11	-3262
SFC WND 4-10 KTS AND THP 33-89 DEG F AND NO PRECIP.	00 LST	15.1	13.6	17.8	18.1	18.1	19.5	18.4	20.8	19.5	19.7	17.0	15.9	213.5	11	-3262
	06 LST	14.7	13.4	17.3	15.9	17.8	15.3	17.0	19.3	17.7	17.7	16.8	14.6	197.5	11	-3262
	12 LST	16.0	13.4	15.3	15.7	16.7	19.0	17.7	19.3	15.8	16.1	15.5	15.8	196.3	11	-3262
	18 LST	16.0	14.9	17.9	15.6	17.1	16.8	17.3	18.3	17.6	17.8	18.5	15.5	203.3	11	-3262
SKY COVER LES 3/10 AND VSBY = GTR 3 MI	00 LST	6.4	6.9	6.9	5.6	6.5	5.0	4.8	7.9	6.5	8.5	5.4	6.1	76.5	11	-3262
	06 LST	7.7	3.6	2.5	3.9	2.3	3.0	2.2	3.5	2.9	3.2	4.7	5.4	44.9	11	-3262
	12 LST	3.4	2.4	2.2	1.8	2.5	3.5	1.9	3.0	1.7	2.0	3.1	3.1	30.6	11	-3262
	18 LST	4.2	2.2	2.5	2.9	2.5	4.4	2.8	3.2	2.7	2.9	3.6	3.7	37.6	11	-3262
CIG = GTR 2500 FT AND VSBY = GTR 3 MI	00 LST	14.7	12.7	15.6	12.3	12.6	13.5	14.4	16.8	14.6	15.6	12.7	13.1	168.6	11	-3262
	06 LST	15.7	10.8	13.4	12.0	13.1	13.7	14.0	14.1	11.2	14.1	11.7	12.5	156.3	11	-3262
	12 LST	12.7	12.2	15.2	14.7	17.2	16.9	15.8	16.7	15.4	17.9	11.1	10.2	176.0	11	-3262
	18 LST	12.4	11.5	16.2	15.9	15.9	16.7	17.7	17.2	15.2	13.9	10.6	10.4	173.6	11	-3262
CIG = GTR 6000 FT AND VSBY = GTR 3 MI	00 LST	14.0	12.5	14.5	11.7	11.7	12.5	12.9	16.0	13.9	14.9	12.3	12.7	159.6	11	-3262
	06 LST	15.2	10.2	11.9	10.7	10.9	12.2	12.1	11.9	9.4	12.2	11.2	12.0	139.9	11	-3262
	12 LST	11.6	11.1	13.6	13.1	15.0	14.8	14.2	15.6	13.5	15.7	10.4	9.2	157.8	11	-3262
	18 LST	11.5	10.5	13.3	13.7	14.5	15.6	15.5	15.2	13.3	12.2	9.9	10.2	153.4	11	-3262
CIG = GTR 10000 FT AND VSBY = GTR 3 MI	00 LST	14.0	12.5	14.5	11.7	11.7	12.5	12.9	16.0	13.9	14.9	12.3	12.7	159.6	11	-3262
	06 LST	15.2	10.2	11.9	10.7	10.9	12.2	12.1	11.9	9.4	12.2	11.2	12.0	139.9	11	-3262
	12 LST	11.6	11.1	13.6	13.1	15.0	14.8	14.2	15.6	13.5	15.6	10.4	9.2	157.7	11	-3262
	18 LST	11.5	10.5	13.3	13.7	14.5	15.6	15.5	15.2	13.3	12.2	9.8	10.2	153.3	11	-3262

LEEMING, UNITED KINGDOM

STA NO. 03257 (IN AREA NUMBER 07)

LATITUDE 5417N

LONGITUDE 00132W

ELEVATION(FT) 00131

PARAMETER DESCRIPTION	JAN	FEB	MAR	APR	MAY	JUN	JUL	AUG	SEP	OCT	NOV	DEC	ANN	PDR NO.	
														(YRS)	DBS
ABS MAX TMP (F)	57	56	64	70	77	84	86	83	77	67	62	56	86	9	-14233
MEAN MAX TMP (F)	43	45	48	52	58	64	68	69	63	55	47	43	55	9	-14233
MEAN MIN TMP (F)	35	35	36	38	43	43	52	52	48	43	38	35	42	9	-14233
ABS MIN TMP (F)	17	16	20	22	28	32	38	35	29	26	18	19	16	9	-14233
MEAN NO DYS TMP = DR GTR 90(F)	0.0	0.0	0.0	0.0	0.0	0.0	0.0	0.0	0.0	0.0	0.0	0.0	0.0	9	-14233
MEAN NO DYS TMP = DR LES 32(F)	10.9	9.0	9.3	5.0	1.1	0.1	0.0	0.0	0.5	1.4	5.7	9.7	52.7	9	-14233
MEAN NO DYS TMP = DR LES 0(F)	0.0	0.0	0.0	0.0	0.0	0.0	0.0	0.0	0.0	0.0	0.0	0.0	0.0	9	-14233
MEAN DEW PT TMP (F)	35	34	35	36	42	47	51	52	48	43	38	35	41	9	-29
MEAN REL HUM (PCT)	85	81	79	73	74	74	74	75	79	81	86	87	79	9	-14233
MEAN PRESS ALT (FT)	176	172	168	127	80	71	88	128	102	160	204	246	144	0	-50
MEAN PRECIP (IN)	2.37	1.80	1.73	1.54	2.09	1.96	2.58	1.89	2.01	2.95	2.33	2.20	25.4	9	-14233
MEAN SNOW FALL (IN)						0.0	0.0	0.0	0.0					9	-29
MEAN NO DYS PRCP = DR GTR 0.1 IN	8.6	4.9	4.8	5.9	6.6	5.4	7.3	5.5	5.3	8.2	7.0	7.5	77.0	9	-14233
MEAN NO DYS SNFL = DR GTR 1.5 IN						0.0	0.0	0.0	0.0					9	-29
MEAN NO DYS W/DCUR VSBY LES 1/2 MI														0	0
MEAN NO DYS TSTMS														0	0
P FREQ WND SPD = DR GTR 17 KTS														0	0
P FREQ WND SPD = DR GTR 28 KTS														0	0
P FREQ LES 5000 FT A/D LES 5 MI	54.6	56.6	53.9	57.8	61.8	58.7	48.7	47.9	52.5	49.2	62.0	58.8	55.2	9	-14233
P FREQ LES 1500 FT A/D LES 3 MI														0	0
FOR 00-02 LST														0	0
03-05 LST														0	0
06-08 LST	33.3	31.2	34.8	33.0	40.8	32.6	22.7	28.0	35.0	30.0	39.9	37.0	33.2	9	-14233
09-11 LST														0	0
12-14 LST	37.2	27.9	23.1	18.4	19.8	15.8	15.9	17.0	18.0	21.6	35.7	37.3	24.0	9	-14233
15-17 LST														0	0
18-20 LST	34.8	31.5	28.2	17.6	22.6	18.0	13.4	16.8	19.9	24.4	38.5	36.6	25.2	9	-14233
21-23 LST														0	0
P FREQ LES 300 FT A/D LES 1 MI														0	0
FOR 00-02 LST														0	0
03-05 LST														0	0
06-08 LST	12.1	8.1	12.2	6.5	8.0	6.7	3.7	8.9	12.6	11.5	21.1	16.1	10.6	9	-14233
09-11 LST														0	0
12-14 LST	11.1	5.5	2.5	1.3	0.8	0.4	0.8	1.2	1.3	4.7	13.4	17.6	5.1	9	-14233
15-17 LST														0	0
18-20 LST	13.2	7.4	4.1	3.3	1.2	2.1	0.8	2.5	1.8	8.8	15.1	18.9	6.6	9	-14233
21-23 LST														0	0

LEEMING, UNITED KINGDOM
MEAN NUMBER OF DAYS

PARAMETER DESCRIPTION		JAN	FEB	MAR	APR	MAY	JUN	JUL	AUG	SEP	OCT	NOV	DEC	ANN	PDR (YRS)	NO. OBS
CIG = GTR 1000 FT AND VSBY = GTR 3 MI	00 LST														0	0
	06 LST	23.6	21.5	22.1	22.0	21.2	23.0	26.6	23.7	21.0	24.3	20.2	21.9	271.1	9	-14233
	12 LST	21.7	22.3	26.1	26.8	28.0	27.6	28.8	27.6	26.1	26.4	21.8	21.8	305.0	9	-14233
	18 LST	22.6	21.0	24.1	26.1	26.6	26.2	28.9	27.4	26.2	25.8	20.3	21.9	297.1	9	-14233
CIG = GTR 2000 FT AND VSBY = GTR 3 MI W/SFC WND LES 10 KTS	00 LST														0	0
	06 LST	12.0	10.7	15.3	14.8	11.9	15.3	18.5	19.5	15.9	15.0	12.6	13.3	174.8	9	-14233
	12 LST	10.5	8.8	12.2	13.4	14.9	17.6	17.0	18.3	15.9	11.9	12.0	12.2	164.7	9	-14233
	18 LST	12.4	12.3	16.9	16.3	16.2	19.7	21.8	22.1	19.1	16.1	13.6	13.5	200.0	9	-14233
SFC WND = GTR 17 KTS AND NO PRECIP.	00 LST														0	0
	06 LST	2.7	1.7	0.6	0.8	0.3	0.2	0.6	0.2	0.3	1.5	1.1	2.2	12.2	9	-14233
	12 LST	2.1	3.0	2.2	2.6	1.3	1.0	1.6	1.0	2.1	3.7	0.9	1.8	23.3	9	-14233
	18 LST	2.1	1.9	1.1	1.0	0.3	0.3	0.7	0.6	0.3	0.7	0.7	1.3	11.0	9	-14233
SFC WND 4-10 KTS AND TMP 33-89 DEG F AND NO PRECIP.	00 LST														0	0
	06 LST	7.6	7.1	9.9	12.2	12.6	15.5	14.1	11.8	11.4	9.3	9.1	9.4	130.0	9	-14233
	12 LST	10.2	7.8	10.8	9.7	12.9	14.7	14.0	14.5	13.2	11.0	10.6	10.6	140.0	9	-14233
	18 LST	8.7	9.4	13.7	13.7	14.6	16.1	16.4	15.2	11.0	10.8	8.7	8.8	147.1	9	-14233
SKY COVER LES 3/10 AND VSBY = GTR 3 MI	00 LST														0	0
	06 LST	6.1	5.4	4.1	5.0	2.7	4.5	3.5	5.1	4.4	3.8	3.7	6.2	54.5	9	-14233
	12 LST	5.3	2.9	3.2	1.8	3.4	4.3	2.5	2.3	3.2	2.4	3.1	4.2	38.6	9	-14233
	18 LST	5.6	3.8	5.1	4.5	5.3	5.8	4.3	5.6	6.1	5.0	6.0	5.8	62.9	9	-14233
CIG = GTR 2500 FT AND VSBY = GTR 3 MI	00 LST														0	0
	06 LST	16.6	15.0	16.9	15.4	14.0	15.5	19.0	19.7	16.0	18.1	14.5	15.3	197.0	9	-14233
	12 LST	15.8	16.6	18.6	17.9	18.3	19.3	19.6	21.0	20.7	20.2	15.5	15.9	219.4	9	-14233
	18 LST	16.9	15.8	19.1	21.4	20.0	20.7	23.1	22.6	20.7	19.3	14.4	15.5	229.5	9	-14233
CIG = GTR 6000 FT AND VSBY = GTR 3 MI	00 LST														0	0
	06 LST	14.8	12.0	14.0	12.9	11.0	12.8	14.9	16.9	12.9	14.8	12.1	12.6	161.7	9	-14233
	12 LST	13.5	13.9	14.8	11.2	13.5	14.0	14.4	15.6	15.7	16.7	11.7	13.0	168.0	9	-14233
	18 LST	15.0	12.5	16.3	16.8	16.9	17.0	21.0	19.3	17.9	16.0	11.4	13.6	193.7	9	-14233
CIG = GTR 10000 FT AND VSBY = GTR 3 MI	00 LST														0	0
	06 LST	14.8	12.0	13.8	12.6	11.0	12.8	14.9	16.9	12.7	14.8	11.9	12.6	160.8	9	-14233
	12 LST	13.5	13.9	14.8	11.1	13.5	14.0	14.4	15.6	15.7	16.7	11.5	12.9	167.6	9	-14233
	18 LST	15.0	12.5	16.3	16.6	16.9	17.0	20.9	19.3	17.9	15.8	11.4	13.6	193.2	9	-14233

TYNEMOUTH, UNITED KINGDOM

STA NO. 03262 (IN AREA NUMBER 07)

LATITUDE 5501N

LONGITUDE 00125W

ELEVATION(FT) 00108

PARAMETER DESCRIPTION	JAN	FEB	MAR	APR	MAY	JUN	JUL	AUG	SEP	OCT	NOV	DEC	ANN	PDR (YRS)	NO. OBS
ABS MAX TMP (F)	58	59	70	71	81	86	80	81	81	74	67	58	86	30	-528
MEAN MAX TMP (F)	43	44	47	50	54	60	64	64	61	55	48	44	53	30	-28
MEAN MIN TMP (F)	37	37	38	41	45	50	54	54	51	46	41	38	44	30	-28
ABS MIN TMP (F)	16	11	18	28	30	39	42	42	33	30	26	22	11	30	-528
MEAN NO DYS TMP = OR GTR 90(F)	0.0	0.0	0.0	0.0	0.0	0.0	0.0	0.0	0.0	0.0	0.0	0.0	0.0	11	3624
MEAN NO DYS TMP = OR LES 32(F)	5.6	4.4	4.1	1.2	0.0	0.0	0.0	0.0	0.0	0.3	1.8	4.3	21.7	11	3637
MEAN NO DYS TMP = OR LES 0(F)	0.0	0.0	0.0	0.0	0.0	0.0	0.0	0.0	0.0	0.0	0.0	0.0	0.0	11	3637
MEAN DEW PT TMP (F)	37	36	37	39	44	49	53	53	51	44	41	38	44	11	14400
MEAN REL HUM (PCT)	85	83	81	80	80	79	79	81	83	81	84	85	82	15	-28
MEAN PRESS ALT (FT)														0	0
MEAN PRECIP (IN)	2.40	1.70	1.60	1.70	2.10	1.80	3.10	3.10	2.30	2.50	2.60	2.30	27.2	30	-28
MEAN SNOW FALL (IN)					0.0	0.0	0.0	0.0	0.0	0.0	0.0	0.0		30	-29
MEAN NO DYS PRCP = OR GTR 0.1 IN	7.3	5.5	5.2	5.4	6.1	5.1	7.6	7.6	6.2	6.6	6.7	7.0	76.3	30	-29
MEAN NO DYS SNFL = OR GTR 1.5 IN					0.0	0.0	0.0	0.0	0.0	0.0				30	-29
MEAN NO DYS W/O CUR VSBY LES 1/2 MI	4.0	1.9	2.4	2.9	4.3	2.6	1.6	3.9	3.2	1.8	3.6	6.5	38.7	11	3609
MEAN NO DYS TSTMS	0.0	0.0	0.0	0.0	0.0	0.1	0.2	0.5	0.0	0.1	0.0	0.0	0.9	11	3601
P FREQ WND SPD = OR GTR 17 KTS	16.1	16.3	10.8	12.2	7.4	5.1	4.1	3.5	8.3	10.5	10.8	14.7	10.0	11	14420
P FREQ WND SPD = OR GTR 28 KTS	2.4	1.1	0.7	0.3	0.1	0.0	0.1	0.0	0.4	0.7	0.3	1.4	0.6	11	14420
P FREQ LES 5000 FT A/D LES 5 MI	69.8	69.2	68.0	64.4	65.0	62.8	63.8	60.1	66.9	64.3	73.1	74.0	66.8	11	13747
P FREQ LES 1500 FT A/D LES 3 MI															
FOR 00-02 LST	38.2	35.8	31.0	37.2	38.5	32.4	32.0	28.3	33.0	32.1	37.2	39.8	34.6	11	3526
03-05 LST														0	0
06-08 LST	33.7	39.9	39.5	40.6	40.6	36.3	36.0	41.1	45.9	35.9	39.7	42.6	39.3	11	3554
09-11 LST														0	0
12-14 LST	46.1	36.9	31.1	29.3	27.6	25.1	27.7	28.6	28.9	26.2	45.6	53.9	33.9	11	3578
15-17 LST														0	0
18-20 LST	42.3	39.9	31.3	26.6	30.8	25.4	24.7	26.2	28.1	33.9	44.0	49.8	33.6	11	3560
21-23 LST														0	0
P FREQ LES 300 FT A/D LES 1 MI															
FOR 00-02 LST	6.6	5.1	5.1	4.7	6.8	2.8	2.4	5.6	3.5	2.3	6.4	8.4	5.0	11	3526
03-05 LST														0	0
06-08 LST	3.6	5.8	13.6	9.4	14.8	9.3	7.7	16.1	17.1	8.6	6.8	7.5	10.0	11	3554
09-11 LST														0	0
12-14 LST	17.9	9.7	2.3	4.8	5.1	2.4	1.3	4.3	3.1	3.3	15.8	25.5	8.0	11	3578
15-17 LST														0	0
18-20 LST	8.8	6.8	4.9	4.5	3.7	2.4	1.0	4.3	3.5	4.3	11.7	14.0	5.8	11	3560
21-23 LST														0	0

TYNEMOUTH, UNITED KINGDOM

MEAN NUMBER OF DAYS

PARAMETER DESCRIPTION		JAN	FEB	MAR	APR	MAY	JUN	JUL	AUG	SEP	OCT	NOV	DEC	ANN	PDR (YRS)	NO. OBS
CIG = GTR 1000 FT AND VSBY = GTR 3 MI	00 LST	23.7	23.6	27.2	25.4	25.6	26.9	27.4	27.6	25.6	26.7	25.1	24.3	309.1	11	3525
	06 LST	25.4	23.1	23.8	23.6	23.3	24.0	25.1	21.5	20.7	25.6	24.8	23.2	284.1	11	3553
	12 LST	20.3	22.6	27.4	27.2	27.2	27.2	28.4	27.3	27.0	27.4	21.5	18.4	301.9	11	3578
	18 LST	23.3	22.3	26.0	27.8	26.9	27.6	28.4	27.7	27.1	27.0	23.1	20.8	308.0	11	3560
CIG = GTR 2000 FT AND VSBY = GTR 3 MI W/SFC WND LES 10 KTS	00 LST	10.9	8.8	13.2	10.4	11.8	13.5	14.5	16.6	13.2	12.5	9.9	10.1	145.4	11	3523
	06 LST	11.9	7.7	12.2	9.7	11.4	12.6	13.2	14.3	10.5	11.2	9.5	10.1	134.3	11	3552
	12 LST	8.1	7.7	10.7	9.7	12.5	14.2	13.5	14.7	12.2	11.2	7.9	6.5	128.9	11	3576
	18 LST	9.5	8.6	12.4	11.6	12.4	14.7	15.2	16.1	13.7	11.4	8.5	7.3	141.4	11	3560
SFC WND = GTR 17 KTS AND NO PRECIP.	00 LST	3.1	2.8	1.2	2.0	1.2	0.4	0.3	0.5	0.7	1.0	1.5	2.6	17.3	11	3627
	06 LST	2.7	2.2	1.0	2.1	1.2	1.0	0.3	0.4	1.0	1.1	1.1	1.7	15.8	11	3636
	12 LST	3.1	3.7	2.7	3.1	2.1	2.0	1.6	1.6	2.6	4.0	1.8	2.7	31.3	11	3633
	18 LST	2.7	1.9	1.7	3.0	1.2	1.4	0.9	0.9	1.8	1.5	2.0	1.7	20.7	11	3636
SFC WND 4-10 KTS AND TMP 33-89 DEG F AND NO PRECIP.	00 LST	15.1	13.6	17.8	18.1	18.1	19.5	18.4	20.8	19.5	19.7	17.0	15.9	213.5	11	3626
	06 LST	14.7	13.4	17.3	15.9	17.8	15.3	17.0	19.3	17.7	17.7	16.8	14.6	197.5	11	3634
	12 LST	16.0	13.4	15.3	15.7	16.7	19.0	17.7	19.3	15.8	16.1	15.5	15.8	196.3	11	3632
	18 LST	16.0	14.9	17.9	15.6	17.1	16.8	17.3	18.3	17.6	17.8	18.5	15.5	203.3	11	3633
SKY COVER LES 3/10 AND VSBY = GTR 3 MI	00 LST	6.4	6.9	6.9	5.6	6.5	5.0	4.8	7.9	6.5	8.5	5.4	6.1	76.5	11	3632
	06 LST	7.7	3.6	2.5	3.9	2.3	3.0	2.2	3.5	2.9	3.2	4.7	5.4	44.9	11	3637
	12 LST	3.4	2.4	2.2	1.8	2.5	3.5	1.9	3.0	1.7	2.0	3.1	3.1	30.6	11	3637
	18 LST	4.2	2.2	2.5	2.9	2.5	4.4	2.8	3.2	2.7	2.9	3.6	3.7	37.6	11	3638
CIG = GTR 2500 FT AND VSBY = GTR 3 MI	00 LST	14.7	12.7	15.6	12.3	12.6	13.5	14.4	16.8	14.6	15.6	12.7	13.1	168.6	11	3525
	06 LST	15.7	10.8	13.4	12.0	13.1	13.7	14.0	14.1	11.2	14.1	11.7	12.5	156.3	11	3553
	12 LST	12.7	12.2	15.2	14.7	17.2	16.9	15.8	16.7	15.4	17.9	11.1	10.2	176.0	11	3578
	18 LST	12.4	11.5	16.2	15.9	15.9	16.7	17.7	17.2	15.2	13.9	10.6	10.4	173.6	11	3560
CIG = GTR 5000 FT AND VSBY = GTR 3 MI	00 LST	14.0	12.5	14.5	11.7	11.7	12.5	12.9	16.0	13.9	14.9	12.3	12.7	159.6	11	3525
	06 LST	15.2	10.2	11.9	10.7	10.9	12.2	12.1	11.9	9.4	12.2	11.2	12.0	139.9	11	3553
	12 LST	11.6	11.1	13.6	13.1	15.0	14.8	14.2	15.6	13.5	13.7	10.4	9.2	157.8	11	3578
	18 LST	11.5	10.5	13.3	13.7	14.5	15.6	15.5	15.2	13.3	12.2	9.9	10.2	155.4	11	3560
CIG = GTR 10000 FT AND VSBY = GTR 3 MI	00 LST	14.0	12.5	14.5	11.7	11.7	12.5	12.9	16.0	13.9	14.9	12.3	12.7	159.6	11	3525
	06 LST	15.2	10.2	11.9	10.7	10.9	12.2	12.1	11.9	9.4	12.2	11.2	12.0	139.9	11	3553
	12 LST	11.6	11.1	13.6	13.1	15.0	14.8	14.2	15.6	13.5	13.6	10.4	9.2	157.7	11	3578
	18 LST	11.5	10.5	13.3	13.7	14.5	15.6	15.5	15.2	13.3	12.2	9.8	10.2	155.3	11	3560

TOPCLIFFE, UNITED KINGDOM

STA NO. 03264 (1: AREA NUMBER 07)

LATITUDE 5412N

LONGITUDE 00122W

ELEVATION(FT) 00089

PARAMETER DESCRIPTION	JAN	FEB	MAR	APR	MAY	JUN	JUL	AUG	SEP	OCT	NOV	DEC	ANN	PDR (YRS)	NO. OBS
ABS MAX TMP (F)	57	56	64	70	77	84	86	83	77	67	62	56	86	9	-14233
MEAN MAX TMP (F)	43	45	48	52	58	64	68	69	63	55	47	43	55	9	-14233
MEAN MIN TMP (F)	35	35	36	38	43	48	52	52	48	43	38	35	42	9	-14233
ABS MIN TMP (F)	17	16	20	22	28	32	38	35	29	26	18	19	16	9	-14233
MEAN NO DYS TMP = DR GTR 90(F)	0.0	0.0	0.0	0.0	0.0	0.0	0.0	0.0	0.0	0.0	0.0	0.0	0.0	9	-14233
MEAN NO DYS TMP = DR LES 32(F)	10.9	9.0	9.3	5.0	1.1	0.1	0.0	0.0	0.5	1.4	5.7	9.7	52.7	9	-14233
MEAN NO DYS TMP = DR LES 0(F)	0.0	0.0	0.0	0.0	0.0	0.0	0.0	0.0	0.0	0.0	0.0	0.0	0.0	9	-14233
MEAN DEW PT TMP (F)	35	35	37	37	42	47	52	53	51	44	40	36	42	0	-50
MEAN REL HUM (PCT)	85	81	79	73	74	74	74	75	79	81	86	87	79	9	-14233
MEAN PRESS ALT (FT)	94	90	99	115	40	38	66	95	46	88	124	150	87	0	-50
MEAN PRECIP (IN)	2.37	1.80	1.73	1.54	2.09	1.96	2.58	1.89	2.01	2.95	2.33	2.20	25.4	9	-14233
MEAN SNOW FALL (IN)						0.0	0.0	0.0	0.0					9	-29
MEAN NO DYS PRCP = DR GTR 0.1 IN	8.6	4.9	4.8	5.9	6.6	5.4	7.3	5.5	5.3	8.2	7.0	7.5	77.0	9	-14233
MEAN NO DYS SNPL = DR GTR 1.5 IN						0.0	0.0	0.0	0.0					9	-29
MEAN NO DYS W/OCUR VSBY LES 1/2 MI														0	0
MEAN NO DYS TSTMS														0	0
P FREQ WND SPD = DR GTR 17 KTS														0	0
P FREQ WND SPD = DR GTR 28 KTS														0	0
P FREQ LES 5000 FT A/D LES 5 MI	54.6	56.6	53.9	57.8	61.8	58.7	48.7	47.9	52.5	49.2	62.0	58.8	55.2	9	-14233
P FREQ LES 1500 FT A/D LES 3 MI														0	0
FDR 00-02 LST														0	0
03-05 LST														0	0
06-08 LST	33.3	31.2	34.8	33.0	40.8	32.6	22.7	28.0	35.0	30.0	39.9	37.0	33.2	9	-14233
09-11 LST														0	0
12-14 LST	37.2	27.9	23.1	18.4	19.8	15.8	15.9	17.0	18.0	21.6	35.7	37.3	24.0	9	-14233
15-17 LST														0	0
18-20 LST	34.8	31.5	28.2	17.6	22.6	18.0	13.4	16.8	19.9	24.4	38.5	36.6	25.2	9	-14233
21-23 LST														0	0
P FREQ LES 300 FT A/D LES 1 MI														0	0
FDR 00-02 LST														0	0
03-05 LST														0	0
06-08 LST	12.1	8.1	12.2	6.5	8.0	6.7	3.7	8.9	12.6	11.5	21.1	16.1	10.6	9	-14233
09-11 LST														0	0
12-14 LST	11.1	5.5	2.5	1.3	0.8	0.4	0.8	1.2	1.3	4.7	13.4	17.6	5.1	9	-14233
15-17 LST														0	0
18-20 LST	13.2	7.4	4.1	3.3	1.2	2.1	0.8	2.5	1.8	8.8	15.1	18.9	6.6	9	-14233
21-23 LST														0	0

TOPCLIFFE, UNITED KINGDOM

MEAN NUMBER OF DAYS

PARAMETER DESCRIPTION		JAN	FEB	MAR	APR	MAY	JUN	JUL	AUG	SEP	OCT	NOV	DEC	ANN	PDR (YRS)	NO. OBS
CIG = GTR 1000 FT AND VSBY = GTR 3 MI	00 LST														0	0
	06 LST	23.6	21.5	22.1	22.0	21.2	23.0	26.6	23.7	21.0	24.3	20.2	21.9	271.1	9	-14233
	12 LST	21.7	22.3	26.1	26.8	28.0	27.6	28.8	27.6	26.1	26.4	21.8	21.8	305.0	9	-14233
	18 LST	22.6	21.0	24.1	26.1	26.6	26.2	28.9	27.4	26.2	25.8	20.3	21.9	297.1	9	-14233
CIG =GTR 2000 FT AND VSBY =GTR 3 MI W/SFC WND LES 10 KTS	00 LST														0	0
	06 LST	12.0	10.7	15.3	14.8	11.9	15.3	18.5	19.5	15.9	15.0	12.6	13.3	174.8	9	-14233
	12 LST	10.5	8.8	12.2	13.4	14.9	17.0	17.0	18.3	15.9	11.9	12.0	12.2	164.7	9	-14233
	18 LST	12.4	12.3	16.9	16.3	16.2	19.7	21.8	22.1	19.1	16.1	13.6	13.5	200.0	9	-14233
SFC WND = GTR 17 KTS AND NO PRECIP.	00 LST														0	0
	06 LST	2.7	1.7	0.6	0.8	0.3	0.2	0.6	0.2	0.3	1.5	1.1	2.2	12.2	9	-14233
	12 LST	2.1	3.0	2.2	2.6	1.3	1.0	1.6	1.0	2.1	3.7	0.9	1.8	23.3	9	-14233
	18 LST	2.1	1.9	1.1	1.0	0.3	0.3	0.7	0.6	0.3	0.7	0.7	1.3	11.0	9	-14233
SFC WND 4-10 KTS AND TMP 33-89 DEG F AND NO PRECIP.	00 LST														0	0
	06 LST	7.6	7.1	9.9	12.2	12.6	15.5	14.1	11.8	11.4	9.3	9.1	9.4	130.0	9	-14233
	12 LST	10.2	7.8	10.8	9.7	12.9	14.7	14.0	14.5	13.2	11.0	10.6	10.6	140.0	9	-14233
	18 LST	8.7	9.4	13.7	13.7	14.6	16.1	16.4	15.2	11.0	10.8	8.7	8.8	147.1	9	-14233
SKY COVER LES 3/10 AND VSBY = GTR 3 MI	00 LST														0	0
	06 LST	6.1	5.4	4.1	5.0	2.7	4.5	3.5	5.1	4.4	3.8	3.7	6.2	54.5	9	-14233
	12 LST	5.3	2.9	3.2	1.8	3.4	4.3	2.5	2.3	3.2	2.4	3.1	4.2	38.6	9	-14233
	18 LST	5.6	3.8	5.1	4.5	5.3	5.8	4.3	5.6	6.1	5.0	6.0	5.1	62.9	9	-14233
CIG = GTR 2500 FT AND VSBY = GTR 3 MI	00 LST														0	0
	06 LST	16.6	15.0	16.9	16.4	14.0	15.5	19.0	19.7	16.0	18.1	14.5	15.3	197.0	9	-14233
	12 LST	15.8	16.6	18.6	17.9	18.3	19.3	19.6	21.0	20.7	20.2	15.5	15.9	219.4	9	-14233
	18 LST	16.9	15.8	19.1	21.4	20.0	20.7	23.1	22.6	20.7	19.3	14.4	15.5	229.5	9	-14233
CIG = GTR 6000 FT AND VSBY = GTR 3 MI	00 LST														0	0
	06 LST	14.8	12.0	14.0	12.9	11.0	12.8	14.9	16.9	12.9	14.8	12.1	12.6	161.7	9	-14233
	12 LST	13.5	13.9	14.8	11.2	13.5	14.0	14.4	15.6	15.7	16.7	11.7	13.0	168.0	9	-14233
	18 LST	15.0	12.5	16.3	16.8	16.9	17.0	21.0	19.3	17.9	16.0	11.4	13.6	193.7	9	-14233
CIG = GTR 10000 FT AND VSBY = GTR 3 MI	00 LST														0	0
	06 LST	14.8	12.0	13.8	12.6	11.0	12.8	14.9	16.9	12.7	14.8	11.9	12.6	160.8	9	-14233
	12 LST	13.5	13.9	14.8	11.1	13.5	14.0	14.4	15.6	15.7	16.7	11.5	12.9	167.6	9	-14233
	18 LST	15.0	12.5	16.3	16.6	16.9	17.0	20.9	19.3	17.9	15.8	11.4	13.6	193.2	9	-14233

LINTON-ON-OUSE, UNITED KINGDOM

STA NO. G3266 (IN AREA NUMBER 07)

LATITUDE 5402N

LONGITUDE 00115W

ELEVATION(FT) 00091

PARAMETER DESCRIPTION	JAN	FEB	MAR	APR	MAY	JUN	JUL	AUG	SEP	OCT	NOV	DEC	ANN	POR (YRS)	NO. OBS
ABS MAX TMP (F)	46	60	68	75	77	77	83	85	76	71	63	54	85	6	-14250
MEAN MAX TMP (F)	35	44	52	54	60	63	69	69	64	58	49	41	55	6	-14250
MEAN MIN TMP (F)	26	32	36	37	41	47	53	52	49	42	37	33	40	6	-14250
ABS MIN TMP (F)	8	16	23	24	29	34	40	37	32	24	24	22	8	6	-14250
MEAN NO DYS TMP = DR GTR 90(F)	0.0	0.0	0.0	0.0	0.0	0.0	0.0	0.0	0.0	0.0	0.0	0.0	0.0	6	-14250
MEAN NO DYS TMP = DR LES 32(F)	23.0	14.3	9.2	7.6	2.3	0.0	0.0	0.0	0.3	1.9	7.7	15.0	81.3	6	-14250
MEAN NO DYS TMP = DR LES 0(F)	0.0	0.0	0.0	0.0	0.0	0.0	0.0	0.0	0.0	0.0	0.0	0.0	0.0	6	-14250
MEAN DEW PT TMP (F)	32	35	36	41	43	49	54	54	51	46	40	37	43	9	-14250
MEAN REL HUM (PCT)	91	86	80	76	75	77	79	81	83	86	89	91	83	9	-14250
MEAN PRESS ALT (FT)	52	50	59	75	2	-1	26	55	6	47	83	109	47	0	-50
MEAN PRECIP (IN)	2.43	1.82	1.50	1.79	2.00	1.95	2.80	2.69	2.12	2.41	2.53	2.24	26.3	35	-14250
MEAN SNOW FALL (IN)	0.0	0.1	0.1	0.0	0.0	0.0	0.0	0.0	0.0	0.0	0.0	0.0	0.2	4	-14250
MEAN NO DYS PRCP = DR GTR 0.1 IN	7.3	5.9	4.9	5.6	6.0	5.5	7.1	6.9	5.9	6.4	6.6	6.9	75.0	35	-29
MEAN NO DYS SNFL = DR GTR 1.5 IN	0.0	0.0	0.0	0.0	0.0	0.0	0.0	0.0	0.0	0.0	0.0	0.0	0.0	4	-14250
MEAN NO DYS W/DCUR VSBY LES 1/2 MI	10.3	6.9	7.9	3.6	4.1	1.7	3.2	6.2	7.3	9.3	8.7	11.3	80.5	9	-14250
MEAN NO DYS TSTMS	0.0	0.0	0.0	0.0	0.5	0.4	0.7	0.7	0.3	0.0	0.8	0.0	3.4	6	-14250
P FREQ WND SPD = DR GTR 17 KTS	15.6	13.8	8.8	12.5	9.8	8.0	6.8	3.9	5.8	7.0	9.0	10.3	9.3	9	-14250
P FREQ WND SPD = DR GTR 20 KTS	1.8	1.6	1.0	2.1	0.7	0.2	0.1	0.0	0.1	0.5	0.8	0.8	0.8	9	-14250
P FREQ LES 5000 FT A/O LES 5 MI	87.3	82.3	77.1	67.3	64.3	65.1	70.2	74.1	76.4	86.3	84.0	89.0	77.0	5	-14250
P FREQ LES 1500 FT A/O LES 3 MI															
FOR 00-02 LST	67.3	58.9	54.7	42.8	34.8	19.3	34.5	48.6	56.2	72.3	66.5	71.3	52.3	5	-14250
03-05 LST	63.0	61.9	57.8	47.6	38.4	31.5	41.1	55.7	57.9	70.1	66.2	67.9	54.9	5	-14250
06-08 LST	69.2	52.6	62.2	44.9	27.6	24.3	31.4	49.0	50.6	64.6	63.9	67.8	50.7	5	-14250
09-11 LST	73.3	50.8	46.2	24.4	15.1	11.9	13.6	26.4	32.2	56.0	61.5	71.3	40.2	5	-14250
12-14 LST	61.0	36.2	27.6	12.8	12.0	9.0	11.6	17.1	25.3	44.1	47.5	65.0	30.8	5	-14250
15-17 LST	64.8	37.5	26.0	10.4	10.5	8.7	9.7	16.7	23.0	48.8	58.9	67.8	31.9	5	-14250
18-20 LST	70.5	47.5	43.9	26.3	18.4	9.9	13.7	24.2	39.7	61.7	68.0	70.0	41.2	5	-14250
21-23 LST	66.7	50.9	49.7	36.1	23.4	15.1	24.3	34.2	43.6	69.4	65.6	70.7	45.8	5	-14250
P FREQ LES 300 FT A/O LES 1 MI															
FOR 00-02 LST	28.2	16.0	18.7	6.7	7.0	2.2	3.6	9.5	16.0	28.1	23.8	30.1	15.8	5	-14250
03-05 LST	25.3	17.4	21.9	11.9	9.6	4.5	7.4	17.3	17.4	32.3	22.5	28.5	18.0	5	-14250
06-08 LST	27.5	21.6	22.6	8.1	2.4	1.7	0.9	6.7	13.5	28.4	22.3	34.3	15.8	5	-14250
09-11 LST	23.4	10.9	8.0	1.6	0.0	0.3	0.6	1.8	2.5	14.4	13.1	29.7	8.9	5	-14250
12-14 LST	20.4	4.7	1.7	0.0	0.0	0.0	0.9	0.3	1.4	3.6	7.9	27.3	5.7	5	-14250
15-17 LST	20.9	6.1	2.8	0.3	0.0	0.0	0.9	0.3	0.8	10.7	12.5	33.7	7.4	5	-14250
18-20 LST	24.6	11.3	9.2	1.6	0.0	0.0	1.2	2.1	5.6	16.3	20.6	33.4	10.5	5	-14250
21-23 LST	27.6	14.5	13.8	3.2	3.0	0.9	2.4	3.5	8.8	21.4	21.0	31.3	12.6	5	-14250

LINTON-ON-OUSE, UNITED KINGDOM

MEAN NUMBER OF DAYS

PARAMETER DESCRIPTION		JAN	FEB	MAR	APR	MAY	JUN	JUL	AUG	SEP	OCT	NOV	DEC	ANN	PDR (YRS)	NO. OBS
CIG = GTR 1000 FT AND VSBY = GTR 3 MI	00 LST	9.8	13.1	14.3	18.3	23.0	26.1	22.6	18.3	14.5	9.5	10.8	9.1	189.9	5	-14250
	06 LST	11.3	13.4	14.3	17.1	21.9	20.4	19.7	14.3	15.2	11.6	12.5	12.0	183.7	5	-14250
	12 LST	10.9	18.5	21.9	26.5	27.4	27.1	27.8	26.5	23.4	18.0	16.0	10.5	254.5	5	-14250
	18 LST	10.2	16.0	18.9	24.7	28.0	29.0	28.7	28.0	18.9	12.4	9.5	10.1	234.4	5	-14250
CIG = GTR 2000 FT AND VSBY = GTR 3 MI W/SFC AND LES 10 KTS	00 LST	2.3	5.5	7.8	11.3	16.3	19.0	15.2	13.3	8.6	4.6	5.8	4.5	114.2	5	-14250
	06 LST	2.8	6.9	6.8	8.3	9.5	10.4	9.7	7.3	8.7	6.7	7.5	5.0	89.6	5	-14250
	12 LST	2.8	4.5	4.8	7.6	10.1	10.3	9.0	9.6	7.7	5.9	6.3	2.8	81.4	5	-14250
	18 LST	3.3	8.3	11.1	11.6	16.5	13.8	13.9	16.4	12.4	7.7	5.5	4.3	124.8	5	-14250
SFC WND = GTR 17 KTS AND NO PRECIP.	00 LST	4.5	2.5	1.3	1.8	0.3	0.0	0.5	1.0	0.7	2.5	2.5	2.3	19.9	5	-14250
	06 LST	4.0	2.7	1.0	2.0	2.3	1.8	0.8	0.3	0.7	2.1	1.5	2.0	21.2	5	-14250
	12 LST	3.5	5.7	5.8	8.3	6.5	5.6	4.5	4.8	3.5	3.4	3.5	3.0	58.1	5	-14250
	18 LST	3.3	3.0	2.0	3.0	2.3	1.6	3.3	1.5	0.6	1.5	1.5	1.8	25.4	5	-14250
SFC WND 4-10 KTS AND TMP 33-89 DEG F AND NO PRECIP.	00 LST	6.5	8.9	11.0	14.9	10.1	9.6	12.8	11.8	11.7	10.1	10.5	9.3	127.2	5	-14250
	06 LST	5.0	6.9	8.8	12.5	12.4	11.2	13.8	11.3	10.9	12.6	11.8	10.1	127.3	5	-14250
	12 LST	5.8	8.2	11.0	9.3	12.4	11.1	11.8	10.8	11.3	12.3	14.0	9.3	127.3	5	-14250
	18 LST	7.8	10.7	17.0	12.8	12.5	14.9	15.8	14.5	16.0	15.9	13.5	13.5	164.9	5	-14250
SKY COVER LES 3/10 AND VSBY = GTR 3 MI	00 LST	2.3	3.7	5.3	8.0	8.9	9.2	6.0	5.0	4.8	2.5	3.0	2.0	60.7	5	-14250
	06 LST	2.5	3.0	2.7	4.5	3.9	2.9	1.5	0.8	2.0	1.9	2.3	2.5	30.1	5	-14250
	12 LST	1.0	0.7	2.0	3.8	2.9	1.3	1.5	2.3	1.7	0.8	1.5	1.8	21.3	5	-14250
	18 LST	2.3	4.2	7.8	5.8	4.2	5.7	4.3	4.3	3.7	3.6	3.3	2.3	47.5	5	-14250
CIG = GTR 2500 FT AND VSBY = GTR 3 MI	00 LST	6.8	10.4	12.0	17.0	20.8	23.5	18.5	16.0	12.5	7.4	9.8	7.6	162.3	5	-14250
	06 LST	7.5	9.7	10.8	13.4	16.6	15.7	13.8	11.0	13.2	9.5	9.6	9.3	140.3	5	-14250
	12 LST	7.4	13.3	17.4	19.9	20.9	20.8	22.3	18.9	17.5	13.6	12.0	6.8	190.8	5	-14250
	18 LST	7.4	14.5	14.6	20.4	23.7	22.7	23.9	20.4	14.6	10.5	8.3	8.6	189.6	5	-14250
CIG = GTR 6000 FT AND VSBY = GTR 3 MI	00 LST	4.8	7.4	9.8	13.0	15.7	16.8	12.5	11.3	9.3	4.4	7.0	5.3	117.3	5	-14250
	06 LST	5.8	5.5	6.5	10.1	12.4	9.6	7.7	5.3	7.6	5.7	6.0	5.5	87.7	5	-14250
	12 LST	4.6	4.8	8.8	9.6	10.8	7.9	9.8	7.3	8.3	8.1	7.3	5.3	92.6	5	-14250
	18 LST	4.8	9.5	9.8	15.6	14.8	14.9	13.4	13.6	11.3	7.7	6.0	5.8	127.2	5	-14250
CIG = GTR 10000 FT AND VSBY = GTR 3 MI	00 LST	4.8	6.9	9.0	12.8	15.0	16.0	12.2	10.3	8.4	4.4	6.5	5.3	111.6	5	-14250
	06 LST	5.8	5.5	6.5	9.6	12.4	9.6	7.7	4.5	7.2	5.7	5.8	5.5	85.8	5	-14250
	12 LST	4.6	4.8	8.3	9.6	10.8	7.6	9.8	7.3	8.3	8.1	7.3	5.3	91.8	5	-14250
	18 LST	4.8	9.5	9.8	15.4	14.5	14.3	13.4	12.9	11.1	7.7	6.0	5.8	125.2	5	-14250

LEEDS-BRAFORD, UNITED KINGDOM

STA NO. 03346 (IN AREA NUMBER 07)

LATITUDE 5352N

LONGITUDE 00139W

ELEVATION(FT) 00678

PARAMETER DESCRIPTION	JAN	FEB	MAR	APR	MAY	JUN	JUL	AUG	SEP	OCT	NOV	DEC	ANN	PDR (YRS)	NO. OBS
ABS MAX TMP (F)	56	54	63	66	75	82	84	85	78	65	59	54	85	7	-14245
MEAN MAX TMP (F)	42	42	47	52	59	64	67	66	62	55	47	44	54	30	-152
MEAN MIN TMP (F)	33	33	35	39	44	49	53	53	49	44	39	35	42	30	-152
ABS MIN TMP (F)	21	24	20	25	30	36	45	40	33	24	26	20	20	7	-14245
MEAN NO DYS TMP = DR GTR 90(F)	0.0	0.0	0.0	0.0	0.0	0.0	0.0	0.0	0.0	0.0	0.0	0.0	0.0	30	-29
MEAN NO DYS TMP = 7R LES 32(F)	10.0	10.2	9.9	3.3	1.0	0.0	0.0	0.0	0.0	1.3	3.0	7.7	46.4	7	-14245
MEAN NO DYS TMP = 0.1 LES 0(F)	0.0	0.0	0.0	0.0	0.0	0.0	0.0	0.0	0.0	0.0	0.0	0.0	0.0	7	-29
MEAN DEW PT TMP (F)	34	34	34	37	43	47	51	52	48	44	39	36	42	23	-29
MEAN REL HUM (PCT)	87	86	78	75	74	73	74	77	79	83	87	88	80	10	-14245
MEAN PRESS ALT (FT)														0	0
MEAN PRECIP (IN)	3.62	2.83	2.15	2.36	2.48	2.01	2.94	3.03	2.62	3.34	3.60	3.17	34.1	35	-151
MEAN SNOW FALL (IN)					0.0	0.0	0.0	0.0	0.0					7	-29
MEAN NO DYS PRCP = DR GTR 0.1 IN	9.3	8.1	6.2	6.5	6.6	5.6	7.4	7.5	6.8	7.8	8.2	8.7	88.7	35	-29
MEAN NO DYS SNFL = DR GTR 1.5 IN					0.0	0.0	0.0	0.0	0.0					7	-29
MEAN NO DYS W/DCUR VSBY LES 1/2 MI														0	0
MEAN NO DYS TSTMS														0	0
P FREQ WND SPD = DR GTR 17 KTS														0	0
P FREQ WND SPD = DR GTR 28 KTS														0	0
P FREQ LES 5000 FT A/D LES 3 MI	61.8	65.6	63.7	59.5	57.3	58.5	55.4	47.6	59.7	53.6	68.0	72.4	60.3	7	-14245
P FREQ LES 1500 FT A/D LES 3 MI														0	0
FOR 00-02 LST														0	0
03-05 LST														0	0
06-08 LST	28.0	28.7	37.9	31.8	36.3	33.1	21.6	32.0	43.1	21.4	37.6	41.0	32.7	7	-14245
09-11 LST														0	0
12-14 LST	37.4	26.2	22.0	14.0	14.0	10.1	12.3	9.7	20.7	18.4	46.9	51.4	23.6	7	-14245
15-17 LST														0	0
18-20 LST	53.3	42.2	38.7	19.6	21.0	14.6	8.5	10.3	32.2	34.1	57.5	62.1	32.8	7	-14245
21-23 LST														0	0
P FREQ LES 300 FT A/D LES 1 MI														0	0
FOR 00-02 LST														0	0
03-05 LST														0	0
06-08 LST	10.2	12.0	14.4	16.5	15.9	12.4	5.2	13.7	22.9	7.1	19.7	15.8	13.8	7	-14245
09-11 LST														0	0
12-14 LST	19.6	13.1	7.1	4.5	3.2	0.6	0.6	2.6	5.3	5.9	23.5	30.3	9.7	7	-14245
15-17 LST														0	0
18-20 LST	10.3	15.1	12.7	5.0	3.2	2.8	1.3	1.3	8.7	7.0	19.0	21.4	9.0	7	-14245
21-23 LST														0	0

LEEDS-BRAFORD, UNITED KINGDOM

MEAN NUMBER OF DAYS

PARAMETER DESCRIPTION		JAN	FEB	MAR	APR	MAY	JUN	JUL	AUG	SEP	OCT	NOV	DEC	ANN	PDR (YRS)	NO. DPS
CIG = GTR 1000 FT AND VSBY = GTR 3 MI	00 LST														0	0
	06 LST	22.5	20.1	19.2	20.4	19.7	20.1	24.5	21.0	17.0	24.5	18.9	18.2	246.1	7	-14245
	12 LST	19.5	20.8	24.1	25.7	26.6	26.9	27.2	27.9	23.8	25.4	15.9	15.2	279.0	7	-14245
	18 LST	14.6	16.3	19.0	24.3	24.5	25.6	28.3	27.8	20.5	20.6	12.7	11.7	245.9	7	-14245
CIG =GTR 2000 FT AND VSBY =GTR 3 MI W/SFC WND LES 10 KTS	00 LST														0	0
	06 LST	15.5	16.2	17.9	17.5	17.2	17.9	20.8	19.2	14.5	17.3	15.0	14.0	203.0	7	-14245
	12 LST	11.6	14.6	20.2	19.8	22.9	23.1	20.0	21.1	19.2	15.5	12.0	10.5	210.5	7	-14245
	18 LST	9.9	12.3	17.9	20.6	22.3	22.7	23.7	24.2	18.1	15.0	10.5	8.6	205.8	7	-14245
SFC WND = GTR 17 KTS AND NO PRECIP.	00 LST														0	0
	06 LST	2.3	1.3	0.0	0.8	0.5	0.5	0.6	1.0	1.2	1.3	1.1	1.3	11.9	7	-14245
	12 LST	2.5	2.1	1.0	1.1	0.8	1.3	1.8	1.6	1.4	3.3	1.8	1.6	20.4	7	-14245
	18 LST	1.6	1.3	0.1	1.3	0.6	0.3	1.4	1.4	0.4	1.1	0.8	1.3	11.6	7	-14245
SFC WND 4-10 KTS AND TMP 33-89 DEG F AND NO PRECIP.	00 LST														0	0
	06 LST	7.6	6.6	8.6	12.3	13.3	12.7	12.0	10.8	9.8	11.0	8.0	6.8	119.5	7	-14245
	12 LST	10.5	9.7	15.1	14.8	16.1	18.1	12.0	16.4	15.4	12.8	11.8	10.0	162.7	7	-14245
	18 LST	8.6	8.0	12.3	14.0	16.5	17.0	13.0	13.6	12.4	10.1	8.0	8.5	142.0	7	-14245
SKY COVER LES 3/10 AND VSBY = GTR 3 MI	00 LST														0	0
	06 LST	9.5	7.1	6.3	6.5	6.8	5.0	5.4	7.8	7.2	8.3	7.5	7.1	84.5	7	-14245
	12 LST	7.0	5.1	7.7	4.1	5.8	7.7	5.2	5.8	7.2	7.3	4.6	4.3	71.8	7	-14245
	18 LST	7.6	6.1	6.4	6.6	9.0	10.3	8.6	9.2	8.2	10.5	5.6	6.6	95.7	7	-14245
CIG = GTR 2500 FT AND VSBY = GTR 3 MI	00 LST														0	0
	06 LST	18.6	16.0	15.6	16.8	16.1	14.9	18.4	17.4	14.5	19.7	15.7	15.2	198.9	7	-14245
	12 LST	16.1	16.6	21.1	20.8	22.1	21.9	21.4	24.1	20.2	21.1	13.0	12.0	230.4	7	-14245
	18 LST	12.6	13.6	16.9	20.6	21.0	22.0	23.5	24.6	17.5	18.2	10.8	10.5	211.8	7	-14245
CIG = GTR 6000 FT AND VSBY = GTR 3 MI	00 LST														0	0
	06 LST	14.1	11.2	10.8	13.1	11.0	9.6	12.1	13.9	10.8	15.5	11.7	10.6	144.4	7	-14245
	12 LST	12.4	9.8	14.8	11.6	15.1	14.5	13.0	18.5	14.0	14.5	9.7	9.3	157.2	7	-14245
	18 LST	10.2	9.4	12.5	14.7	16.1	16.5	17.2	20.2	14.6	15.5	8.2	9.1	164.2	7	-14245
CIG = GTR 10000 FT AND VSBY = GTR 3 MI	00 LST														0	0
	06 LST	14.1	11.2	10.8	12.9	11.0	9.6	12.1	13.9	10.8	15.5	11.7	10.6	144.2	7	-14245
	12 LST	12.4	9.8	14.8	11.6	15.1	14.5	13.0	18.5	14.0	14.5	9.7	9.3	157.2	7	-14245
	18 LST	10.2	9.4	12.5	14.7	16.1	16.5	17.2	20.2	14.6	15.5	8.2	9.1	164.2	7	-14245

CHURCH FENTON, UNITED KINGDOM

STA NO. 03355 (IN AREA NUMBER 07)

LATITUDE 5350N

LONGITUDE 0011W

ELEVATION(FT) 00027

PARAMETER DESCRIPTION	JAN	FEB	MAR	APR	MAY	JUN	JUL	AUG	SEP	OCT	NOV	DEC	ANN	POR (YRS)	NO. OBS
ABS MAX TMP (F)	46	60	68	79	77	77	83	85	76	71	63	54	85	6	-14250
MEAN MAX TMP (F)	35	44	52	54	60	63	69	69	64	58	49	41	55	6	-14250
MEAN MIN TMP (F)	26	32	36	37	41	47	53	52	49	42	37	33	40	6	-14250
ABS MIN TMP (F)	8	16	23	24	29	34	40	37	32	24	24	22	8	6	-14250
MEAN NO DYS TMP = OR GTR 90(F)	0.0	0.0	0.0	0.0	0.0	0.0	0.0	0.0	0.0	0.0	0.0	0.0	0.0	6	-14250
MEAN NO DYS TMP = OR LES 32(F)	23.0	14.3	9.2	7.6	2.3	0.0	0.0	0.0	0.3	1.9	7.7	15.0	81.3	6	-14250
MEAN NO DYS TMP = OR LES 0(F)	0.0	0.0	0.0	0.0	0.0	0.0	0.0	0.0	0.0	0.0	0.0	0.0	0.0	6	-14250
MEAN DEW PT TMP (F)	32	35	36	41	43	49	54	54	51	46	40	37	43	9	-14250
MEAN REL HUM (PCT)	91	86	80	76	75	77	79	81	83	86	89	91	83	9	-14250
MEAN PRESS ALT (FT)	22	22	33	49	-21	-26	0	27	-20	20	55	80	20	0	-50
MEAN PRECIP (IN)	2.43	1.82	1.50	1.79	2.00	1.95	2.80	2.69	2.12	2.41	2.53	2.24	26.3	35	-14250
MEAN SNOW FALL (IN)	0.0	0.1	0.1	0.0	0.0	0.0	0.0	0.0	0.0	0.0	0.0	0.0	0.2	4	-14250
MEAN NO DYS PRCP = OR GTR 0.1 IN	7.3	5.9	4.9	5.6	6.0	5.5	7.1	6.9	5.9	6.4	6.6	6.9	75.0	35	-14250
MEAN NO DYS SNPL = OR GTR 1.5 IN	0.0	0.0	0.0	0.0	0.0	0.0	0.0	0.0	0.0	0.0	0.0	0.0	0.0	4	-14250
MEAN NO DYS W/OCUR VSBY LES 1/2 MI	10.3	6.9	7.9	3.6	4.1	1.7	3.2	6.2	7.3	9.3	8.7	11.3	80.5	9	-14250
MEAN NO DYS TSMS	0.0	0.0	0.0	0.0	0.5	0.4	0.7	0.7	0.3	0.0	0.8	0.0	3.4	6	-14250
P FREQ WND SPD = OR GTR 17 KTS	15.6	13.8	8.8	12.5	9.8	8.0	6.8	3.9	5.8	7.0	9.0	10.3	9.3	9	-14250
P FREQ WND SPD = OR GTR 28 KTS	1.8	1.6	1.0	2.1	0.7	0.2	0.1	0.0	0.1	0.5	0.8	0.8	0.8	9	-14250
P FREQ LES 5000 FT A/D LES 5 MI	87.3	82.3	77.1	67.3	64.3	65.1	70.2	74.1	76.4	86.3	84.0	89.0	77.0	5	-14250
P FREQ LES 1500 FT A/D LES 3 MI															
FOR 00-02 LST	67.3	58.9	54.7	42.8	34.8	19.3	34.5	48.6	56.2	72.3	66.5	71.3	52.3	5	-14250
03-05 LST	63.0	61.9	57.8	47.6	38.4	31.5	41.1	55.7	57.9	70.1	65.2	67.9	54.9	5	-14250
06-08 LST	69.2	52.6	62.2	44.9	27.6	24.3	31.4	49.0	50.6	64.6	63.9	67.8	50.7	5	-14250
09-11 LST	73.3	50.8	46.2	24.4	15.1	11.9	13.6	26.4	32.2	56.0	61.5	71.3	40.2	5	-14250
12-14 LST	61.0	36.2	27.6	12.8	12.0	9.0	11.6	17.1	25.3	44.1	47.5	65.0	30.8	5	-14250
15-17 LST	64.8	37.5	26.0	10.4	10.5	8.7	9.7	16.7	23.0	48.8	58.9	67.8	31.9	5	-14250
18-20 LST	70.5	47.5	43.9	26.3	18.4	9.9	13.7	24.2	39.7	61.7	68.0	70.0	41.2	5	-14250
21-23 LST	66.7	50.9	49.7	36.1	23.4	15.1	24.3	34.2	43.6	69.4	65.6	70.7	45.8	5	-14250
P FREQ LES 300 FT A/D LES 1 MI															
FOR 00-02 LST	28.2	16.0	18.7	6.7	7.0	2.2	3.8	9.5	16.0	28.1	23.8	30.1	15.8	5	-14250
03-05 LST	25.3	17.4	21.9	11.9	9.6	4.5	7.4	17.3	17.4	32.3	22.5	28.5	18.0	5	-14250
06-08 LST	27.5	21.6	22.6	8.1	2.4	1.7	0.9	6.7	13.5	28.4	22.3	34.3	15.8	5	-14250
09-11 LST	23.4	10.9	8.0	1.6	0.0	0.3	0.6	1.8	2.5	14.4	13.1	29.7	8.9	5	-14250
12-14 LST	20.4	4.7	1.7	0.0	0.0	0.0	0.9	0.3	1.4	3.6	7.9	27.3	5.7	5	-14250
15-17 LST	20.9	6.1	2.8	0.3	0.0	0.0	0.9	0.3	0.8	10.7	12.5	33.7	7.4	5	-14250
18-20 LST	24.6	11.3	9.2	1.6	0.0	0.0	1.2	2.1	5.6	16.3	20.6	33.4	10.5	5	-14250
21-23 LST	27.6	14.5	13.8	3.2	3.0	0.9	2.4	3.5	8.8	21.4	21.0	31.3	12.6	5	-14250

CHURCH FENTON, UNITED KINGDOM

MEAN NUMBER OF DAYS

PARAMETER DESCRIPTION		JAN	FEB	MAR	APR	MAY	JUN	JUL	AUG	SEP	OCT	NOV	DEC	ANN	POR (YRS)	NO. OBS
CIG = GTR 1000 FT AND VSBY = GTR 3 MI	00 LST	9.8	13.1	14.8	18.3	23.0	26.1	22.6	18.3	14.5	9.5	10.8	9.1	189.9	5	-14250
	06 LST	11.3	13.4	14.3	17.1	21.9	20.4	19.7	14.3	15.2	11.6	12.5	12.0	183.7	5	-14250
	12 LST	10.9	18.5	21.9	26.5	27.4	27.1	27.8	26.5	23.4	18.0	16.0	10.5	254.5	5	-14250
	18 LST	10.2	16.0	18.9	24.7	28.0	29.0	28.7	28.0	18.9	12.4	9.5	10.1	234.4	5	-14250
CIG = GTR 2000 FT AND VSBY = GTR 3 MI W/SFC WND LES 10 KTS	00 LST	2.3	5.5	7.8	11.3	16.3	19.0	15.2	13.3	9.6	4.6	5.8	4.5	114.2	5	-14250
	06 LST	2.8	6.9	6.8	8.3	9.5	10.4	9.7	7.3	8.7	6.7	7.5	5.0	89.6	5	-14250
	12 LST	2.8	4.5	4.8	7.6	10.1	10.3	9.0	9.6	7.7	5.9	6.3	2.8	81.4	5	-14250
	18 LST	3.3	8.3	11.1	11.6	16.5	13.8	13.9	16.4	12.4	7.7	5.5	4.3	124.8	5	-14250
SFC WND = GTR 17 KTS AND NO PRECIP.	00 LST	4.5	2.5	1.3	1.8	0.3	0.0	0.3	1.0	0.7	2.5	2.5	2.3	19.9	5	-14250
	06 LST	4.0	2.7	1.0	2.0	2.3	1.8	0.8	0.3	0.7	2.1	1.5	2.0	21.2	5	-14250
	12 LST	3.5	5.7	5.8	8.3	6.5	5.6	4.5	4.8	3.5	3.4	3.5	3.0	58.1	5	-14250
	18 LST	3.3	3.0	2.0	3.0	2.3	1.6	3.3	1.5	0.6	1.5	1.5	1.8	25.4	5	-14250
SFC WND 4-10 KTS AND TMP 33-89 DEG F AND NO PRECIP.	00 LST	6.5	8.9	11.0	14.9	10.1	9.6	12.8	11.8	11.7	10.1	10.5	9.3	127.2	5	-14250
	06 LST	5.0	6.9	8.8	12.5	12.4	11.2	13.8	11.3	10.9	12.6	11.8	10.1	127.3	5	-14250
	12 LST	5.8	8.2	11.0	9.3	12.4	11.1	11.8	10.8	11.3	12.3	14.0	9.3	127.3	5	-14250
	18 LST	7.8	10.7	17.0	12.8	12.5	14.9	15.8	14.5	16.0	15.9	13.5	13.5	164.9	5	-14250
SKY COVER LES 3/10 AND VSBY = GTR 3 MI	00 LST	2.3	3.7	5.3	8.0	9.9	9.2	6.0	5.0	4.8	2.5	3.0	2.0	60.7	5	-14250
	06 LST	2.5	3.0	2.3	4.5	3.9	2.9	1.5	0.8	2.0	1.9	2.3	2.5	30.1	5	-14250
	12 LST	1.0	0.7	2.0	3.8	2.9	1.3	1.5	2.3	1.7	0.8	1.5	1.8	21.3	5	-14250
	18 LST	2.3	4.2	3.8	5.8	4.2	5.7	4.3	4.3	3.7	3.6	3.3	2.3	47.5	5	-14250
CIG = GTR 2500 FT AND VSBY = GTR 3 MI	00 LST	6.8	10.4	12.0	17.0	20.8	23.5	18.5	16.0	12.5	7.4	9.8	7.6	162.3	5	-14250
	06 LST	7.5	9.7	10.8	13.4	16.6	15.7	13.8	11.0	13.2	9.5	9.8	9.3	140.3	5	-14250
	12 LST	7.4	13.3	17.4	19.9	20.9	20.8	22.3	18.9	17.5	13.6	12.0	6.8	190.8	5	-14250
	18 LST	7.4	14.5	14.6	20.4	23.7	22.7	23.9	20.4	14.6	10.5	8.3	8.6	189.6	5	-14250
CIG = GTR 6000 FT AND VSBY = GTR 3 MI	00 LST	4.8	7.4	9.8	13.0	15.7	16.8	12.5	11.3	9.3	4.4	7.0	5.3	117.3	5	-14250
	06 LST	5.8	5.5	6.5	10.1	12.4	9.6	7.7	5.3	7.6	5.7	6.0	5.5	87.7	5	-14250
	12 LST	4.6	4.8	8.8	9.6	10.8	7.9	9.8	8.3	8.3	8.1	7.3	5.3	92.6	5	-14250
	18 LST	4.8	9.5	9.8	15.6	14.8	14.9	13.4	13.6	11.3	7.7	6.0	5.8	127.2	5	-14250
CIG = GTR 10000 FT AND VSBY = GTR 3 MI	00 LST	4.8	6.9	9.0	12.8	15.0	16.0	12.2	10.3	8.4	4.4	6.5	5.3	111.6	5	-14250
	06 LST	5.8	5.5	6.5	9.6	12.4	9.6	7.7	4.5	7.2	5.7	5.8	5.5	85.8	5	-14250
	12 LST	4.6	4.8	8.3	9.6	10.8	7.6	9.8	7.3	8.3	8.1	7.3	5.3	91.8	5	-14250
	18 LST	4.8	9.5	9.8	15.4	14.5	14.3	13.4	12.9	11.1	7.7	6.0	5.8	125.2	5	-14250

FINNINGLEY, UNITED KINGDOM

STA NO. 09360 (IN AREA NUMBER 07)

LATITUDE 5329N

LONGITUDE 00100W

ELEVATION(FT) 00055

PARAMETER DESCRIPTION	JAN	FEB	MAR	APR	MAY	JUN	JUL	AUG	SEP	OCT	NOV	DEC	ANN	POR (YRS)	NO. OBS
ABS MAX TMP (F)	55	60	70	72	79	88	89	92	85	72	58	58	92	6	-14248
MEAN MAX TMP (F)	41	43	49	53	61	66	69	68	64	57	48	44	55	6	-14248
MEAN MIN TMP (F)	33	33	35	38	44	50	53	52	49	43	38	35	42	6	-14248
ABS MIN TMP (F)	22	16	18	27	30	41	39	42	35	28	21	22	16	6	-14248
MEAN NO DYS TMP = DR GTR 90(F)	0.0	0.0	0.0	0.0	0.0	0.0	0.0	0.3	0.0	0.0	0.0	0.0	0.3	6	-14248
MEAN NO DYS TMP = DR LES 32(F)	14.2	12.6	9.2	3.7	0.2	0.0	0.0	0.0	0.0	3.1	4.4	9.9	57.3	6	-14248
MEAN NO DYS TMP = DR LES 0(F)	0.0	0.0	0.0	0.0	0.0	0.0	0.0	0.0	0.0	0.0	0.0	0.0	0.0	6	-14248
MEAN DEW PT TMP (F)	38	38	36	39	45	51	53	53	51	46	39	35	44	6	-14248
MEAN REL HUM (PCT)	87	82	80	74	76	75	76	78	81	85	89	88	81	6	-14248
MEAN PRESS ALT (FT)	42	44	58	73	5	-1	24	50	3	41	77	100	43	0	-50
MEAN PRECIP (IN)														0	0
MEAN SNOW FALL (IN)					0.0	0.0	0.0	0.0	0.0					6	-29
MEAN NO DYS PRCP = DR GTR 0.1 IN					0.0	0.0	0.0	0.0	0.0					0	0
MEAN NO DYS SNFL = DR GTR 1.5 IN					0.0	0.0	0.0	0.0	0.0					6	-29
MEAN NO DYS W/OCUR VSBY LES 1/2 MI	9.5	0.0	8.5	4.4	2.3	2.5	0.8	3.4	6.4	7.6	8.6	4.7	58.7	6	-14248
MEAN NO DYS TSTMS	0.0	0.0	1.1	0.3	2.8	1.9	2.7	2.3	0.8	0.4	0.0	0.0	12.3	6	-14248
P FREQ WND SPD = DR GTR 17 KTS	22.0	13.8	4.8	12.4	6.8	3.2	4.1	5.4	11.5	7.9	10.1	11.2	9.4	6	-14248
P FREQ WND SPD = DR GTR 28 KTS	2.8	0.0	0.4	1.3	0.0	0.2	0.0	0.0	0.4	0.1	0.5	0.3	0.5	6	-14248
P FREQ LES 5000 FT A/D LES 5 MI	82.1	78.3	74.9	56.6	49.2	50.0	52.6	51.3	56.3	66.9	75.7	85.0	64.9	6	-14248
P FREQ LES 1500 FT A/D LES 3 MI															
FOR 00-02 LST	35.3	46.7	45.3	25.4	16.5	11.2	25.2	27.0	32.3	21.2	43.8	52.8	31.9	6	-14248
03-05 LST	40.0	60.0	56.7	46.7	38.4	40.5	52.2	39.8	46.5	62.5	58.3	47.8	49.1	6	-14248
06-08 LST	56.8	56.8	61.4	41.4	38.7	31.7	34.9	43.7	45.5	56.2	53.4	55.1	48.0	6	-14248
09-11 LST	56.2	60.8	56.2	22.3	19.7	18.4	14.3	17.5	26.5	45.7	56.5	57.9	37.7	6	-14248
12-14 LST	54.8	50.9	37.0	12.8	10.1	11.2	9.4	11.5	12.4	26.5	47.0	60.4	28.7	6	-14248
15-17 LST	55.3	38.4	32.7	9.3	10.1	7.5	9.1	8.0	9.8	24.7	48.6	64.7	26.5	6	-14248
18-20 LST	54.6	45.5	44.3	12.9	11.6	9.1	8.7	12.5	19.0	31.5	54.5	65.1	30.8	6	-14248
21-23 LST	53.7	44.4	40.4	17.9	15.0	14.2	13.4	15.0	22.7	32.6	47.7	66.2	31.9	6	-14248
P FREQ LES 300 FT A/D LES 1 MI															
FOR 00-02 LST	14.7	6.7	17.2	7.9	1.3	3.1	2.4	3.0	9.7	0.0	10.4	7.5	7.0	6	-14248
03-05 LST	10.0	40.0	33.3	10.9	14.0	11.4	7.6	10.2	20.0	25.9	25.0	0.0	17.4	6	-14248
06-08 LST	21.8	26.4	31.9	11.9	7.5	4.4	2.9	9.0	19.0	29.4	20.8	25.9	17.6	6	-14248
09-11 LST	20.9	25.9	21.8	1.9	1.7	0.2	0.9	1.6	4.2	17.4	20.4	17.8	11.2	6	-14248
12-14 LST	19.9	13.8	6.5	1.0	0.5	0.0	0.5	0.5	2.1	7.3	10.8	18.1	6.8	6	-14248
15-17 LST	21.4	12.9	5.2	0.3	0.0	0.0	0.5	0.0	0.8	2.5	11.6	23.9	6.6	6	-14248
18-20 LST	17.1	11.4	8.9	1.5	0.5	2.1	0.9	1.2	2.6	7.4	11.6	15.6	6.7	6	-14248
21-23 LST	14.9	9.5	8.5	2.6	2.0	2.8	0.8	0.9	2.8	7.8	12.1	19.5	7.0	6	-14248

FINNINGLEY, UNITED KINGDOM

MEAN NUMBER OF DAYS

PARAMETER DESCRIPTION		JAN	FEB	MAR	APR	MAY	JUN	JUL	AUG	SEP	OCT	NOV	DEC	ANN	PDR (YRS)	NO. OBS
CIG = GTR 1000 FT AND VSBY = GTR 3 MI	00 LST	15.5	16.4	19.3	27.2	24.3	26.0	25.3	24.9	23.2	20.8	15.0	14.6	247.5	6	-14248
	06 LST	13.9	13.0	13.0	16.7	16.9	18.9	18.8	16.4	16.5	12.4	14.4	15.2	186.1	6	-14248
	12 LST	14.8	12.5	19.5	27.1	28.4	27.7	29.7	28.2	26.7	21.9	13.7	13.6	263.8	6	-14248
CIG = GTR 2000 FT AND VSBY = GTR 3 MI 4/SFC WND LES 10 KTS	00 LST	5.9	6.6	11.6	13.2	16.8	19.0	16.5	18.0	12.0	13.2	4.9	3.4	141.0	6	-14248
	06 LST	4.1	4.5	5.6	7.8	8.9	10.4	9.4	9.1	7.8	5.3	3.7	4.6	81.2	6	-14248
	12 LST	3.0	3.3	5.3	8.6	9.3	9.3	8.5	7.8	6.4	5.9	2.5	2.8	72.7	6	-14248
SFC WND = GTR 17 KTS AND NO PRECIP.	00 LST	4.4	0.6	0.5	0.8	1.3	0.0	0.0	0.4	0.4	1.2	1.2	2.5	13.3	6	-14248
	06 LST	2.9	1.3	1.4	1.9	0.4	0.0	0.0	0.6	0.3	0.6	1.3	2.2	12.9	6	-14248
	12 LST	4.4	3.1	3.5	4.5	2.1	2.0	2.4	2.1	5.3	1.8	2.5	3.0	36.7	6	-14248
SFC WND 4-10 KTS AND TMP 33-89 DEG F AND NO PRECIP.	00 LST	12.5	12.7	11.1	15.4	17.2	19.8	15.9	18.5	13.5	16.7	15.0	10.0	178.3	6	-14248
	06 LST	8.8	9.9	11.2	13.8	15.5	16.4	17.6	17.5	16.9	14.9	12.2	11.7	166.4	6	-14248
	12 LST	11.5	7.2	10.9	8.8	12.1	12.9	12.9	8.2	9.6	12.1	10.2	14.0	132.4	6	-14248
SKY COVER LES 3/10 AND VSBY = GTR 3 MI	00 LST	4.4	7.3	10.5	10.7	10.9	8.0	12.2	9.7	10.6	10.7	6.0	3.3	104.3	6	-14248
	06 LST	4.3	4.2	3.2	3.4	4.6	3.6	2.6	4.0	3.0	3.8	3.9	4.4	45.0	6	-14248
	12 LST	2.1	1.9	1.5	4.5	3.9	3.6	1.4	1.8	1.7	2.8	3.2	3.9	32.3	6	-14248
CIG = GTR 2500 FT AND VSBY = GTR 3 MI	00 LST	12.5	15.8	18.1	21.4	23.9	23.0	24.4	22.6	21.7	19.6	13.2	10.3	226.5	6	-14248
	06 LST	10.2	11.2	10.2	13.9	15.2	16.2	16.8	14.3	13.4	10.3	12.0	11.2	154.9	6	-14248
	12 LST	11.7	9.9	13.8	21.3	22.8	20.6	23.1	22.5	20.6	18.0	11.6	11.9	207.8	6	-14248
CIG = GTR 6000 FT AND VSBY = GTR 3 MI	00 LST	7.3	10.9	12.8	18.8	19.0	20.0	22.2	17.1	17.4	15.8	10.2	6.0	177.5	6	-14248
	06 LST	7.0	7.7	7.8	10.4	11.6	12.5	11.7	11.5	10.7	7.1	8.8	7.7	114.5	6	-14248
	12 LST	8.6	7.6	9.0	15.2	16.0	14.2	16.1	16.4	15.1	14.1	10.4	9.7	152.4	6	-14248
CIG = GTR 10000 FT AND VSBY = GTR 3 MI	00 LST	7.3	10.9	12.8	18.8	18.1	19.5	22.2	16.6	17.4	15.8	10.2	6.0	175.6	6	-14248
	06 LST	7.0	7.5	7.8	10.4	11.4	12.5	11.7	11.5	10.5	7.1	8.8	7.7	113.9	6	-14248
	12 LST	8.6	7.6	8.8	15.2	16.0	14.2	16.1	16.2	15.0	14.1	10.4	9.5	151.7	6	-14248
	18 LST	7.2	8.6	12.9	18.4	19.1	20.8	16.9	19.7	17.1	15.3	10.9	8.5	175.4	6	-14248

LINDHOLME, UNITED KINGDOM

STA NO. 03362 (IN AREA NUMBER 07)

LATITUDE 5333N

LONGITUDE 00058W

ELEVATION(FT) 00019

PARAMETER DESCRIPTION	JAN	FEB	MAR	APR	MAY	JUN	JUL	AUG	SEP	OCT	NOV	DEC	ANN	PDR	NO,
														(YRS)	DBS
ABS MAX TMP (F)	55	60	70	72	79	88	89	92	85	72	58	58	92	6	-14248
MEAN MAX TMP (F)	41	43	49	53	61	66	68	68	64	57	48	44	55	6	-14248
MEAN MIN TMP (F)	33	33	35	38	44	50	53	52	49	43	38	35	42	6	-14248
ABS MIN TMP (F)	22	16	18	27	30	41	39	42	35	28	21	22	16	6	-14248
MEAN NO DYS TMP = DR GTR 90(F)	0.0	0.0	0.0	0.0	0.0	0.0	0.0	0.3	0.0	0.0	0.0	0.0	0.3	6	-14248
MEAN NO DYS TMP = DR LES 32(F)	14.2	12.6	9.2	3.7	0.2	0.0	0.0	0.0	0.0	3.1	4.4	9.9	57.3	6	-14248
MEAN NO DYS TMP = DR LES 0(F)	0.0	0.0	0.0	0.0	0.0	0.0	0.0	0.0	0.0	0.0	0.0	0.0	0.0	6	-14248
MEAN DEW PT TMP (F)	38	38	36	39	45	51	53	53	51	46	39	35	44	6	-14248
MEAN REL HUM (PCT)	87	82	80	74	76	75	76	78	81	85	89	88	81	6	-14248
MEAN PRESS ALT (FT)	7	10	23	37	-30	-37	-10	15	-32	7	43	66	8	0	-50
MEAN PRECIP (IN)														0	0
MEAN SNOW FALL (IN)					0.0	0.0	0.0	0.0	0.0					6	-29
MEAN NO DYS PRCP = DR GTR 0.1 IN					0.0	0.0	0.0	0.0	0.0					0	0
MEAN NO DYS SNFL = DR GTR 1.5 IN														6	-29
MEAN NO DYS W/OCUR VSBY LES 1/2 MI	9.5	0.0	8.5	4.4	2.3	2.5	0.8	3.4	6.4	7.6	8.6	4.7	58.7	6	-14248
MEAN NO DYS TSTMS	0.0	0.0	1.1	0.3	2.8	1.9	2.7	2.3	0.8	0.4	0.0	0.0	12.3	6	-14248
P FREQ WND SPD = DR GTR 17 KTS	22.0	13.8	4.8	12.4	6.8	3.2	4.1	5.4	11.3	7.9	10.1	11.2	9.4	6	-14248
P FREQ WND SPD = DR GTR 28 KTS	2.8	0.0	0.4	1.3	0.0	0.2	0.0	0.0	0.4	0.1	0.5	0.3	0.5	6	-14248
P FREQ LES 5000 FT A/D LES 5 MI	82.1	78.3	74.9	56.6	49.2	50.0	52.6	51.3	56.3	66.9	75.7	85.0	64.9	6	-14248
P FREQ LES 1900 FT A/D LES 3 MI															
FOR 00-02 LST	35.3	46.7	45.3	25.4	16.5	11.2	25.2	27.0	32.3	21.2	43.8	52.8	31.9	6	-14248
03-05 LST	40.0	60.0	56.7	46.7	38.4	40.5	52.2	39.8	46.5	62.5	58.3	47.8	49.1	6	-14248
06-08 LST	56.8	56.8	61.4	41.4	38.7	31.7	34.9	43.7	45.5	56.2	53.4	55.1	48.0	6	-14248
09-11 LST	56.2	60.8	56.2	22.3	19.7	18.4	14.3	17.5	26.5	45.7	56.5	57.9	37.7	6	-14248
12-14 LST	54.6	50.9	37.0	12.8	10.1	11.2	9.4	11.5	12.4	26.5	47.0	60.4	28.7	6	-14248
15-17 LST	55.3	38.4	32.7	9.3	10.1	7.5	9.1	8.0	9.8	24.7	48.6	64.7	26.5	6	-14248
18-20 LST	54.6	45.5	44.3	12.9	11.6	9.1	8.7	12.5	19.0	31.5	54.5	65.1	30.8	6	-14248
21-23 LST	53.7	44.4	40.4	17.9	15.0	14.2	13.4	15.0	22.7	32.6	47.7	66.2	31.9	6	-14248
P FREQ LES 300 FT A/D LES 1 MI															
FOR 00-02 LST	14.7	6.7	17.2	7.9	1.3	3.1	2.4	3.0	9.7	0.0	10.4	7.5	7.0	6	-14248
03-05 LST	10.0	40.0	33.3	10.9	14.0	11.4	7.6	10.2	20.0	25.9	25.0	0.0	17.4	6	-14248
06-08 LST	21.8	26.4	31.9	11.9	7.5	4.4	2.9	9.0	19.0	29.4	20.8	25.9	17.6	6	-14248
09-11 LST	20.9	25.9	21.8	1.9	1.7	0.2	0.9	1.6	4.2	17.4	20.4	17.8	11.2	6	-14248
12-14 LST	19.9	13.8	6.5	1.0	0.5	0.0	0.5	0.5	2.1	7.3	10.8	18.1	6.8	6	-14248
15-17 LST	21.4	12.9	5.2	0.3	0.0	0.0	0.5	0.0	0.8	2.5	11.6	23.9	6.6	6	-14248
18-20 LST	17.1	11.4	8.9	1.5	0.5	2.1	0.9	1.2	2.6	7.4	11.6	15.6	6.7	6	-14248
21-23 LST	14.9	9.5	8.5	2.6	2.0	2.8	0.8	0.9	2.8	7.8	12.1	19.5	7.0	6	-14248

LINDHOLME, UNITED KINGDOM

MEAN NUMBER OF DAYS

PARAMETER DESCRIPTION		JAN	FEB	MAR	APR	MAY	JUN	JUL	AUG	SEP	OCT	NOV	DEC	ANN	POR (YRS)	NO. OBS
CIG = GTR 1000 FT AND VSBY = GTR 3 MI	00 LST	15.5	16.4	19.3	22.2	24.3	26.0	25.3	24.9	23.2	20.8	15.0	14.6	247.5	6	-14248
	06 LST	13.9	13.0	13.0	16.7	16.9	18.9	18.8	16.4	16.5	12.4	14.4	15.2	186.1	6	-14248
	12 LST	14.8	12.5	19.5	27.1	28.4	27.7	29.7	28.2	26.7	21.9	13.7	13.6	263.8	6	-14248
	18 LST	14.3	14.6	19.1	28.4	28.2	28.3	28.9	28.3	27.1	22.2	13.9	10.6	263.9	6	-14248
CIG = GTR 2000 FT AND VSBY = GTR 3 MI W/SFC WND LES 10 KTS	00 LST	5.9	6.6	11.6	13.2	16.8	19.0	16.5	18.0	12.0	13.2	4.8	3.4	141.0	6	-14248
	06 LST	4.1	4.5	5.6	7.8	8.9	10.4	9.4	9.1	7.8	5.3	3.7	4.6	81.2	6	-14248
	12 LST	3.0	3.3	5.3	8.6	9.3	9.3	8.5	7.8	6.4	5.9	2.5	2.8	72.7	6	-14248
	18 LST	3.8	4.8	9.5	11.8	14.4	11.6	12.0	13.4	11.0	13.3	6.6	3.7	115.9	6	-14248
SFC WND = GTR 17 KTS AND NO PRECIP.	00 LST	4.4	0.6	0.5	0.8	1.3	0.0	0.0	0.4	0.4	1.2	1.2	2.5	13.3	6	-14248
	06 LST	2.9	1.3	1.4	1.9	0.4	0.0	0.0	0.6	0.3	0.6	1.3	2.2	12.9	6	-14248
	12 LST	4.4	3.1	3.5	4.5	2.1	2.0	2.4	2.1	5.3	1.8	2.5	3.0	36.7	6	-14248
	18 LST	2.5	2.0	2.0	2.9	1.3	1.2	0.9	0.9	2.6	0.9	0.6	0.8	18.6	6	-14248
SFC WND 4-10 KTS AND TMP 33-89 DEG F AND NO PRECIP.	00 LST	12.5	12.7	11.1	15.4	17.2	19.8	15.9	18.5	13.5	16.7	15.0	10.0	178.3	6	-14248
	06 LST	8.8	9.9	11.2	13.8	15.5	16.4	17.6	17.5	16.9	14.9	12.2	11.7	166.4	6	-14248
	12 LST	11.5	9.2	10.9	8.8	12.1	12.9	12.9	8.2	9.6	12.1	10.2	14.0	132.4	6	-14248
	18 LST	12.0	10.6	15.1	12.3	13.2	14.3	14.0	14.4	12.2	16.6	12.9	14.1	161.7	6	-14248
SKY COVER LES 3/10 AND VSBY = GTR 3 MI	00 LST	4.4	7.3	10.5	10.7	10.9	8.0	12.2	9.7	10.6	10.7	6.0	3.3	104.3	6	-14248
	06 LST	4.3	4.2	3.2	3.4	4.6	3.6	2.6	4.0	3.0	3.8	3.9	4.4	45.0	6	-14248
	12 LST	2.1	1.9	1.5	4.5	3.9	3.6	1.4	1.8	1.7	2.8	3.2	3.9	32.3	6	-14248
	18 LST	3.4	4.2	4.6	7.0	7.4	5.3	2.5	4.8	4.5	6.2	5.0	4.2	59.1	6	-14248
CIG = GTR 2500 FT AND VSBY = GTR 3 MI	00 LST	12.5	15.8	18.1	21.4	23.9	23.0	24.4	22.6	21.7	19.6	13.2	10.3	226.5	6	-14248
	06 LST	10.2	11.2	10.2	13.9	15.2	16.2	16.8	14.3	13.4	10.3	12.0	11.2	154.9	6	-14248
	12 LST	11.7	9.9	13.8	21.3	22.8	20.6	23.1	22.5	20.6	18.0	11.6	11.9	207.8	6	-14248
	18 LST	11.8	12.4	15.8	24.2	25.1	26.3	25.7	24.6	23.4	20.2	12.5	9.6	231.6	6	-14248
CIG = GTR 6000 FT AND VSBY = GTR 3 MI	00 LST	7.3	10.9	12.8	18.8	19.0	20.0	22.2	17.1	17.4	15.8	10.2	6.0	177.5	6	-14248
	06 LST	7.0	7.7	7.8	10.4	11.6	12.5	11.7	11.5	10.7	7.1	8.8	7.7	114.5	6	-14248
	12 LST	8.6	7.6	9.0	15.2	16.0	14.2	16.1	16.4	15.1	14.1	10.4	9.7	152.4	6	-14248
	18 LST	7.2	8.6	12.9	18.4	19.1	20.8	16.9	19.7	17.3	15.6	10.9	8.5	175.9	6	-14248
CIG = GTR 10000 FT AND VSBY = GTR 3 MI	00 LST	7.3	10.9	12.8	18.8	18.1	19.5	22.2	16.6	17.4	15.8	10.2	6.0	175.6	6	-14248
	06 LST	7.0	7.5	7.8	10.4	11.4	12.5	11.7	11.5	10.5	7.1	8.8	7.7	113.9	6	-14248
	12 LST	8.6	7.6	8.8	15.2	16.0	14.2	16.1	16.2	15.0	14.1	10.4	9.5	151.7	6	-14248
	18 LST	7.2	8.6	12.9	18.4	19.1	20.8	16.9	19.7	17.1	15.3	10.9	8.5	175.4	6	-14248

SYERSTON, UNITED KINGDOM

STA NO. 03363 (IN AREA NUMBER 07)

LATITUDE 5301N

LONGITUDE 00054W

ELEVATION(FT) 00224

PARAMETER DESCRIPTION	JAN	FEB	MAR	APR	MAY	JUN	JUL	AUG	SEP	OCT	NOV	DEC	ANN	POR (YRS)	NO. OBS
ABS MAX TMP (F)	58	59	66	73	77	91	89	90	84	69	66	58	91	11	-3379
MEAN MAX TMP (F)	42	44	49	55	61	67	70	69	65	57	49	44	56	30	-3379
MEAN MIN TMP (F)	33	33	35	39	43	49	53	52	49	43	39	35	42	30	-3379
ABS MIN TMP (F)	19	19	13	24	29	34	42	38	31	25	22	13	13	11	-3379
MEAN NO DYS TMP = DR GTR 90(F)	0.0	0.0	0.0	0.0	0.0	0.1	0.0	0.3	0.0	0.0	0.0	0.0	0.4	11	-3379
MEAN NO DYS TMP = DR LES 32(F)	11.2	11.1	11.2	3.9	0.9	0.0	0.0	0.0	0.1	1.9	4.4	10.6	55.3	11	-3379
MEAN NO DYS TMP = DR LES 0(F)	0.0	0.0	0.0	0.0	0.0	0.0	0.0	0.0	0.0	0.0	0.0	0.0	0.0	11	-3379
MEAN DEW PT TMP (F)	36	34	35	40	46	52	54	54	51	44	40	37	44	6	-3379
MEAN REL HUM (PCT)	90	88	82	81	77	76	74	79	83	86	91	91	83	15	-3379
MEAN PRESS ALT (FT)	199	205	223	236	173	164	189	212	167	202	239	258	206	0	-50
MEAN PRECIP (IN)	2.08	1.66	1.45	1.67	1.98	1.59	2.52	2.18	1.99	2.17	2.31	1.91	23.5	35	-3379
MEAN SNOW FALL (IN)					0.0	0.0	0.0	0.0	0.0					11	-29
MEAN NO DYS PRCP = DR GTR 0.1 IN	6.5	5.4	4.8	5.3	5.9	4.6	6.6	6.0	5.6	6.0	6.2	6.1	69.0	35	-29
MEAN NO DYS SNFL = DR GTR 1.5 IN					0.0	0.0	0.0	0.0	0.0					11	-29
MEAN NO DYS W/OCUR VSBY LES 1/2 MI	8.3	6.8	6.2	3.4	4.1	3.4	1.7	3.1	5.2	5.4	9.0	10.6	67.2	6	-3379
MEAN NO DYS TSTMS	0.0	0.0	0.0	0.0	1.0	1.4	1.7	1.7	0.2	0.0	0.2	0.0	6.2	6	-3379
P FREQ WND SPD = DR GTR 17 KTS	23.3	16.5	10.5	17.1	5.5	4.0	4.1	3.3	7.2	12.8	14.1	18.3	11.6	6	-3379
P FREQ WND SPD = DR GTR 28 KTS	1.5	0.7	0.0	0.3	0.0	0.0	0.0	0.0	0.0	0.2	1.1	1.3	0.4	6	-3379
P FREQ LES 5000 FT A/D LES 5 MI	76.7	78.1	70.6	70.6	65.4	60.3	60.8	58.3	64.8	67.0	78.3	80.0	69.2	11	-3379
P FREQ LES 1500 FT A/D LES 3 MI															
FOR 00-02 LST	49.6	44.4	37.4	35.2	36.3	28.4	25.0	26.8	45.8	36.1	55.2	45.9	38.8	6	-3379
03-05 LST														0	0
06-08 LST	46.9	48.2	50.9	43.7	41.1	32.3	23.1	40.7	41.7	35.6	49.6	48.5	41.9	11	-3379
09-11 LST														0	0
12-14 LST	45.2	34.5	24.2	22.7	20.5	15.1	14.8	14.7	17.8	20.4	43.0	51.8	27.1	11	-3379
15-17 LST														0	0
18-20 LST	49.8	39.9	23.5	19.5	16.0	10.8	11.3	10.4	17.1	24.9	47.6	56.6	27.3	11	-3379
21-23 LST														0	0
P FREQ LES 300 FT A/D LES 1 MI															
FOR 00-02 LST	24.0	19.4	12.2	9.1	13.2	4.5	6.5	5.5	16.1	9.8	24.1	19.8	13.7	6	-3379
03-05 LST														0	0
06-08 LST	21.5	19.6	24.9	14.7	9.7	6.7	5.9	13.5	19.4	16.4	24.5	22.5	16.6	11	-3379
09-11 LST														0	0
12-14 LST	14.9	9.1	4.8	0.3	1.3	0.3	0.3	0.6	0.9	2.6	14.8	20.9	5.9	11	-3379
15-17 LST														0	0
18-20 LST	23.1	12.2	6.2	2.7	1.6	0.3	1.0	0.3	1.6	6.5	19.9	27.3	8.6	11	-3379
21-23 LST														0	0

SYERSTON, UNITED KINGDOM

MEAN NUMBER OF DAYS

PARAMETER DESCRIPTION		JAN	FEB	MAR	APR	MAY	JUN	JUL	AUG	SEP	OCT	NOV	DEC	ANN	POR (YRS)	NO. OBS
CIG = GTR 1000 FT AND VSBY = GTR 3 MI	00 LST	16.9	17.3	20.6	20.7	21.4	22.8	24.2	23.9	17.7	21.5	13.9	18.1	239.0	6	-3379
	06 LST	18.4	16.2	16.8	18.0	19.8	22.1	24.5	19.4	13.2	21.6	16.3	17.7	229.0	11	-3379
	12 LST	18.9	20.5	25.3	25.5	27.0	27.7	28.7	28.7	26.7	27.5	18.8	16.5	291.8	11	-3379
	18 LST	17.5	18.5	25.3	25.8	27.6	28.2	29.3	29.1	26.6	24.8	17.1	15.0	284.8	11	-3379
CIG = GTR 2000 FT AND VSBY = GTR 3 MI W/SFC WND LES 10 KTS	00 LST	5.1	8.2	12.6	10.9	16.0	18.4	20.5	18.5	11.7	10.1	5.6	6.4	144.0	6	-3379
	06 LST	5.8	7.7	9.6	10.2	12.3	15.1	17.9	14.4	12.7	12.2	7.5	7.5	132.9	11	-3379
	12 LST	6.3	5.6	9.5	10.5	12.7	15.5	15.2	17.0	13.2	9.7	8.2	5.5	128.9	11	-3379
	18 LST	7.1	9.3	15.3	15.6	16.9	18.9	18.9	21.9	19.4	15.9	9.4	5.8	174.4	11	-3379
SFC WND = GTR 17 KTS AND NO PRECIP.	00 LST	5.7	3.0	1.2	1.3	0.3	0.3	0.3	0.7	0.2	3.5	2.5	4.6	23.6	6	-3379
	06 LST	4.5	2.7	0.6	0.9	1.4	1.2	0.8	0.6	0.8	1.8	1.6	2.6	19.5	11	-3379
	12 LST	6.1	5.4	5.3	4.0	3.1	2.2	2.1	1.9	2.6	4.6	2.5	2.9	42.7	11	-3379
	18 LST	4.5	2.7	1.4	2.5	2.3	1.5	1.1	0.9	0.9	1.5	2.3	2.1	23.7	11	-3379
SFC WND 4-10 KTS AND TMP 33-89 DEG F AND NO PRECIP.	00 LST	5.0	8.7	11.0	13.7	13.8	19.7	20.5	16.7	14.4	13.4	9.0	10.9	156.8	6	-3379
	06 LST	7.3	8.3	11.7	13.4	14.3	14.8	14.4	14.1	15.2	15.6	10.7	9.9	149.7	11	-3379
	12 LST	9.9	8.0	10.2	8.7	12.1	13.7	11.7	14.8	12.2	10.6	11.7	10.2	133.8	11	-3379
	18 LST	10.8	10.2	13.8	12.7	15.2	16.1	15.5	17.8	16.8	16.2	12.7	9.9	167.7	11	-3379
SKY COVER LES 3/10 AND VSBY = GTR 3 MI	00 LST	7.0	4.2	9.7	9.8	9.0	10.5	8.4	10.1	8.0	9.1	5.8	5.4	97.0	6	-3379
	06 LST	5.7	4.2	3.1	4.3	4.7	5.9	5.6	5.1	4.8	4.7	4.5	5.4	58.0	11	-3379
	12 LST	3.8	3.4	3.7	1.3	3.4	4.0	2.2	3.2	3.5	3.8	4.0	4.2	40.5	11	-3379
	18 LST	4.7	4.0	4.9	4.0	5.1	5.7	3.6	7.5	5.9	7.7	6.3	5.8	65.2	11	-3379
CIG = GTR 2500 FT AND VSBY = GTR 3 MI	00 LST	12.8	12.1	17.1	17.0	17.7	18.7	21.2	20.7	13.9	16.2	11.6	14.5	193.5	6	-3379
	06 LST	12.8	11.5	12.3	14.5	15.5	17.7	21.0	16.4	15.5	17.0	12.4	12.8	179.4	11	-3379
	12 LST	13.7	13.5	18.0	16.5	18.8	19.3	19.6	21.8	18.8	18.9	13.9	12.0	204.8	11	-3379
	18 LST	12.2	12.7	20.5	20.4	22.0	22.1	22.7	24.8	21.1	19.4	12.4	10.8	221.1	11	-3379
CIG = GTR 6000 FT AND VSBY = GTR 3 MI	00 LST	11.5	8.8	14.1	13.9	13.6	14.6	14.8	16.8	11.1	13.2	9.5	12.0	153.9	6	-3379
	06 LST	9.8	8.6	9.0	10.6	12.5	13.6	16.2	12.3	12.7	13.5	9.8	10.0	138.6	11	-3379
	12 LST	11.2	9.8	12.7	9.9	12.9	12.6	11.6	15.2	13.7	14.6	10.7	10.1	145.0	11	-3379
	18 LST	10.7	9.0	16.2	13.6	16.9	15.8	16.3	20.3	16.5	15.6	9.7	8.9	169.7	11	-3379
CIG = GTR 10000 FT AND VSBY = GTR 3 MI	00 LST	11.5	8.8	14.1	13.9	13.6	14.6	14.8	16.8	11.1	13.2	9.5	12.0	153.9	6	-3379
	06 LST	9.8	8.6	8.9	10.3	12.4	13.5	15.8	12.1	12.6	13.4	9.8	9.9	137.1	11	-3379
	12 LST	11.2	9.8	12.7	9.9	12.6	12.6	11.6	15.0	13.5	14.6	10.7	10.1	144.3	11	-3379
	18 LST	10.7	8.9	16.2	13.4	16.8	15.6	16.4	20.1	16.5	15.5	9.7	8.9	168.7	11	-3379

BARKSTON HEATH, UNITED KINGDOM

STA NO. 03372 (IN AREA NUMBER 07)

LATITUDE 5257N

LONGITUDE 00033W

ELEVATION(FT) 00370

PARAMETER DESCRIPTION	JAN	FEB	MAR	APR	MAY	JUN	JUL	AUG	SEP	OCT	NOV	DEC	ANN	POR (YRS)	NO. OBS
ABS MAX TMP (F)	58	59	66	73	77	91	89	90	84	69	66	58	91	11	-3379
MEAN MAX TMP (F)	42	44	49	55	61	67	70	69	65	57	49	44	56	30	-3379
MEAN MIN TMP (F)	33	33	35	39	43	49	53	52	49	43	39	35	42	30	-3379
ABS MIN TMP (F)	19	19	13	24	29	34	42	38	31	25	22	13	13	11	-3379
MEAN NO DYS TMP = DR GTR 90(F)	0.0	0.0	0.0	0.0	0.0	0.1	0.0	0.3	0.0	0.0	0.0	0.0	0.4	11	-3379
MEAN NO DYS TMP = DR LES 32(F)	11.2	11.1	11.2	3.9	0.9	0.0	0.0	0.0	0.1	1.9	4.4	10.6	55.3	11	-3379
MEAN NO DYS TMP = DR LES 0(F)	0.0	0.0	0.0	0.0	0.0	0.0	0.0	0.0	0.0	0.0	0.0	0.0	0.0	11	-3379
MEAN DEW PT TMP (F)	36	34	35	40	46	52	54	54	51	44	40	37	44	6	-3379
MEAN REL HUM (PCT)	90	88	82	81	77	76	74	79	83	86	91	91	83	15	-3379
MEAN PRESS ALT (FT)	343	350	369	380	318	308	333	356	312	347	384	404	350	0	-50
MEAN PRECIP (IN)	2.08	1.66	1.45	1.67	1.98	1.59	2.52	2.18	1.99	2.17	2.31	1.91	23.5	35	-3379
MEAN SNOW FALL (IN)					0.0	0.0	0.0	0.0	0.0					11	-29
MEAN NO DYS PRCP = DR GTR 0.1 IN	6.5	5.4	4.8	5.3	5.9	4.6	6.6	6.0	5.6	6.0	6.2	6.1	69.0	35	-29
MEAN NO DYS SNFL = DR GTR 1.5 IN					0.0	0.0	0.0	0.0						11	-29
MEAN NO DYS W/DCUR VSBY LES 1/2 MI	8.3	6.8	6.2	3.4	4.1	3.4	1.7	3.1	5.2	5.4	9.0	10.6	67.2	6	-3379
MEAN NO DYS TSTMS	0.0	0.0	0.0	0.0	1.0	1.4	1.7	1.7	0.2	0.0	0.2	0.0	6.2	6	-3379
P FREQ WND SPD = DR GTR 17 KTS	23.3	16.5	10.5	17.1	5.5	4.0	4.1	5.3	7.2	12.8	14.1	18.3	11.6	6	-3379
P FREQ WND SPD = DR GTR 28 KTS	1.5	0.7	0.0	0.3	0.0	0.0	0.0	0.0	0.0	0.2	1.1	1.3	0.4	6	-3379
P FREQ LES 5000 FT A/D LES 5 MI	76.7	78.1	70.6	70.6	65.4	60.3	60.8	58.3	64.8	67.0	78.3	80.0	69.2	11	-3379
P FREQ LES 1500 FT A/D LES 3 MI															
FOR 00-02 LST	49.6	44.4	37.4	35.2	36.3	28.4	25.0	26.8	45.8	36.1	55.2	45.9	38.8	6	-3379
03-05 LST														0	0
06-08 LST	46.9	48.2	50.9	43.7	41.1	32.3	23.1	40.7	41.7	35.6	49.6	48.5	41.9	11	-3379
09-11 LST														0	0
12-14 LST	45.2	34.5	24.2	22.7	20.0	15.1	14.8	14.7	17.8	20.4	43.0	51.8	27.1	11	-3379
15-17 LST														0	0
18-20 LST	49.8	39.9	23.5	19.5	16.0	10.8	11.3	10.4	17.1	24.9	47.6	56.6	27.3	11	-3379
21-23 LST														0	0
P FREQ LES 300 FT A/D LES 1 MI															
FOR 00-02 LST	24.0	19.4	12.2	9.1	13.2	4.5	6.5	5.5	16.1	9.8	24.1	19.8	13.7	6	-3379
03-05 LST														0	0
06-08 LST	21.5	19.6	24.9	14.7	9.7	6.7	5.9	13.5	19.4	16.4	24.5	22.5	16.6	11	-3379
09-11 LST														0	0
12-14 LST	14.9	9.1	4.8	0.3	1.3	0.3	0.3	0.6	0.9	2.6	14.8	20.9	5.9	11	-3379
15-17 LST														0	0
18-20 LST	23.1	12.2	6.2	2.7	1.6	0.3	1.0	0.3	1.6	6.5	19.9	27.3	8.6	11	-3379
21-23 LST														0	0

BARKSTON HEATH, UNITED KINGDOM

MEAN NUMBER OF DAYS

PARAMETER DESCRIPTION		JAN	FEB	MAR	APR	MAY	JUN	JUL	AUG	SEP	OCT	NOV	DEC	ANN	POR (YRS)	NO. OBS
CIG = GTR 1000 FT AND VSBY = GTR 3 MI	00 LST	16.9	17.3	20.6	20.7	21.4	22.8	24.2	23.9	17.7	21.5	13.9	18.1	239.0	6	-3379
	06 LST	18.4	16.2	16.8	18.0	19.8	22.1	24.5	19.4	18.2	21.6	16.3	17.7	229.0	11	-3379
	12 LST	18.9	20.5	25.3	25.5	27.0	27.7	28.7	28.7	26.7	27.5	18.8	16.5	291.8	11	-3379
CIG = GTR 2000 FT AND VSBY = GTR 3 MI W/SFC WND LES 10 KTS	00 LST	5.1	8.2	12.6	10.9	16.0	18.4	20.5	18.5	11.7	10.1	5.6	6.4	144.0	6	-3379
	06 LST	5.8	7.7	9.6	10.2	12.3	15.1	17.9	14.4	12.7	12.2	7.5	7.5	132.9	11	-3379
	12 LST	6.3	5.6	9.5	10.5	12.7	15.5	15.2	17.0	13.2	9.7	8.2	5.5	128.9	11	-3379
SFC WND = GTR 17 KTS AND NO PRECIP.	00 LST	7.1	9.3	15.3	15.6	16.9	18.9	18.9	21.9	19.4	15.9	9.4	5.8	174.4	11	-3379
	06 LST	5.7	3.0	1.2	1.3	0.3	0.3	0.3	0.7	0.2	3.5	2.5	4.6	23.6	6	-3379
	12 LST	4.5	2.7	0.6	0.9	1.4	1.2	0.8	0.6	0.8	1.6	1.6	2.6	19.5	11	-3379
SFC WND 4-10 KTS AND TMP 33-89 DEG F AND NO PRECIP.	00 LST	6.1	5.4	5.3	4.0	3.1	2.2	2.1	1.9	2.6	4.6	2.5	2.9	42.7	11	-3379
	06 LST	4.5	2.7	1.4	2.5	2.3	1.5	1.1	0.9	0.9	1.5	2.3	2.1	23.7	11	-3379
	12 LST	5.0	8.7	11.0	13.7	13.8	19.7	20.5	16.7	14.4	13.4	9.0	10.9	156.8	6	-3379
SKY COVER LES 3/10 AND VSBY = GTR 3 MI	06 LST	7.3	8.3	11.7	13.4	14.3	14.8	14.4	14.1	15.2	15.6	10.7	9.9	149.7	11	-3379
	12 LST	9.9	8.0	10.2	8.7	12.1	13.7	11.7	14.8	12.2	10.6	11.7	10.2	133.8	11	-3379
	18 LST	10.8	10.2	13.8	12.7	15.2	16.1	15.5	17.8	16.8	16.2	12.7	9.9	167.7	11	-3379
CIG = GTR 2500 FT AND VSBY = GTR 3 MI	00 LST	7.0	4.2	9.7	9.8	9.0	10.5	8.4	10.1	8.0	9.1	5.8	5.4	97.0	6	-3379
	06 LST	5.7	4.2	3.1	4.3	4.7	5.9	5.6	5.1	4.8	4.7	4.5	5.4	58.0	11	-3379
	12 LST	3.8	3.4	3.7	1.3	3.4	4.0	2.2	3.2	3.5	3.8	4.0	4.2	40.5	11	-3379
CIG = GTR 6000 FT AND VSBY = GTR 3 MI	18 LST	4.7	4.0	4.9	4.0	5.1	5.7	3.6	7.5	5.9	7.7	6.3	5.8	65.2	11	-3379
	00 LST	12.8	12.1	17.1	17.0	17.7	18.7	21.2	20.7	13.9	16.2	11.6	14.5	193.5	6	-3379
	06 LST	12.8	11.5	12.3	14.5	15.5	17.7	21.0	16.4	15.5	17.0	12.4	12.8	179.4	11	-3379
CIG = GTR 10000 FT AND VSBY = GTR 3 MI	12 LST	13.7	13.5	18.0	16.5	18.8	19.3	19.6	21.8	18.8	18.9	13.9	12.0	204.8	11	-3379
	18 LST	12.2	12.7	20.5	20.4	22.0	22.1	22.7	24.8	21.1	19.4	12.4	10.8	221.1	11	-3379
	00 LST	11.5	8.8	14.1	13.9	13.6	14.6	14.8	16.8	11.1	13.2	9.5	12.0	153.9	6	-3379
CIG = GTR 10000 FT AND VSBY = GTR 3 MI	06 LST	9.8	8.6	9.0	10.6	12.5	13.6	16.2	12.3	12.7	13.5	9.8	10.0	138.6	11	-3379
	12 LST	11.2	9.8	12.7	9.9	12.9	12.6	11.6	15.2	13.7	14.6	10.7	10.1	145.0	11	-3379
	18 LST	10.7	9.0	16.2	13.6	16.9	15.8	16.5	20.3	16.5	15.6	9.7	8.9	169.7	11	-3379
CIG = GTR 10000 FT AND VSBY = GTR 3 MI	00 LST	11.5	8.8	14.1	13.9	13.6	14.6	14.8	16.8	11.1	13.2	9.5	12.0	153.9	6	-3379
	06 LST	9.8	8.6	8.9	10.3	12.4	13.5	15.8	12.1	12.6	13.4	9.8	9.9	137.1	11	-3379
	12 LST	11.2	9.8	12.7	9.9	12.6	12.6	11.6	15.0	13.5	14.6	10.7	10.1	144.3	11	-3379
	18 LST	10.7	8.9	10.2	13.4	16.8	15.6	16.4	20.1	16.5	15.5	9.7	8.9	168.7	11	-3379

SCAMPTON, UNITED KINGDOM

STA NO. 03373 (IN AREA NUMBER 07)

LATITUDE 5310N

LONGITUDE 00033W

ELEVATION(F) 00215

PARAMETER DESCRIPTION	JAN	FEB	MAR	APR	MAY	JUN	JUL	AUG	SEP	OCT	NOV	DEC	ANN	POR (YRS)	NO. OBS
ABS MAX TMP (F)	55	60	70	72	79	88	89	92	85	72	58	58	92	6	-3377
MEAN MAX TMP (F)	41	44	49	55	61	66	70	69	64	56	48	43	56	30	-3377
MEAN MIN TMP (F)	34	33	35	39	44	49	53	53	49	44	39	36	42	30	-3377
ABS MIN TMP (F)	22	16	18	27	30	41	39	42	35	28	21	20	16	6	-3377
MEAN NO DYS TMP = DR GTR 90(F)	0.0	0.0	0.0	0.0	0.0	0.0	0.0	0.3	0.0	0.0	0.0	0.0	0.3	6	-3377
MEAN NO DYS TMP = DR LES 32(F)	12.5	11.5	10.4	3.7	0.2	0.0	0.0	0.0	0.0	3.5	3.9	14.5	60.2	6	-3377
MEAN NO DYS TMP = DR LES 0(F)	0.0	0.0	0.0	0.0	0.0	0.0	0.0	0.0	0.0	0.0	0.0	0.0	0.0	6	-3377
MEAN DEW PT TMP (F)	36	35	35	39	45	51	53	53	50	45	39	32	43	6	-3377
MEAN REL HUM (PCT)	90	87	83	74	76	75	76	78	82	85	90	90	82	6	-3377
MEAN PRESS ALT (FT)	197	201	217	229	164	156	181	206	160	198	235	257	200	0	-50
MEAN PRECIP (IN)	1.69	1.46	1.54	1.34	1.85	2.05	2.21	2.44	1.54	2.56	1.89	2.21	22.8	35	-3377
MEAN SNOW FALL (IN)	0.4	0.0	0.0	0.0	0.0	0.0	0.0	0.0	0.0	0.0	0.0	14.3	14.7	2	-3377
MEAN NO DYS PRCP = DR GTR 0.1 IN	5.5	4.8	5.0	4.5	5.7	5.7	6.0	6.5	4.7	6.7	5.5	6.8	67.4	35	-29
MEAN NO DYS SNFL = DR GTR 1.5 IN	0.0	0.0	0.0	0.0	0.0	0.0	0.0	0.0	0.0	0.0	0.0	6.0	6.0	2	-3377
MEAN NO DYS W/DCUR VSBY LES 1/2 MI	8.4	7.1	10.3	4.4	2.3	2.5	0.8	3.4	6.2	7.1	10.0	7.3	69.8	6	-3377
MEAN NO DYS TSTMS	0.0	0.0	0.4	0.3	2.8	1.9	2.7	2.3	0.8	0.2	0.0	0.0	11.4	6	-3377
P FREQ WND SPD = DR GTR 17 KTS	12.1	13.2	7.6	12.4	6.8	3.2	4.1	5.4	11.4	8.4	9.5	8.3	8.5	6	-3377
P FREQ WND SPD = DR GTR 28 KTS	0.7	0.9	0.3	1.3	0.0	0.2	0.0	0.0	0.4	0.0	0.4	0.1	0.4	6	-3377
P FREQ LES 5000 FT A/O LES 5 MI	85.3	67.1	59.4	35.6	37.5	35.4	39.2	34.8	40.9	42.6	73.3	74.7	52.2	6	-3377
P FREQ LES 1900 FT A/O LES 3 MI															
FOR 00-02 LST	61.4	46.9	40.6	7.9	10.1	9.2	12.6	8.0	19.5	19.5	39.1	40.4	26.3	6	-3377
03-05 LST	65.0	52.8	53.5	18.5	26.7	22.8	28.3	18.2	28.6	31.7	52.0	46.6	37.1	6	-3377
06-08 LST	37.3	39.1	46.6	18.7	28.1	22.2	22.9	21.6	28.3	30.7	38.9	38.6	31.1	6	-3377
09-11 LST	35.4	40.0	39.7	14.5	17.5	17.5	13.9	16.3	17.9	25.8	38.7	38.2	26.3	6	-3377
12-14 LST	39.4	37.5	25.9	12.8	10.1	9.9	9.2	11.3	10.6	17.5	34.3	38.8	21.4	6	-3377
15-17 LST	40.3	27.5	26.3	8.5	9.6	7.0	8.9	7.4	9.7	12.1	35.7	44.0	19.8	6	-3377
18-20 LST	38.4	28.6	29.1	9.5	11.6	8.5	7.5	9.8	12.9	13.4	30.9	43.7	20.3	6	-3377
21-23 LST	43.8	27.2	26.5	6.0	8.3	10.9	8.5	7.5	11.5	14.7	28.3	44.9	19.8	6	-3377
P FREQ LES 300 FT A/O LES 1 MI															
FOR 00-02 LST	42.8	14.2	18.8	3.2	1.3	3.1	1.6	1.0	0.0	0.6	20.3	13.7	8.4	6	-3377
03-05 LST	21.4	14.6	24.2	3.3	9.3	7.6	5.4	6.8	10.8	17.6	26.5	14.7	13.5	6	-3377
06-08 LST	15.1	18.8	23.8	5.4	6.0	3.9	2.2	5.5	12.2	18.2	16.5	19.3	12.2	6	-3377
09-11 LST	13.0	20.3	15.3	1.9	1.7	0.2	0.9	1.6	3.9	11.0	16.0	13.4	8.3	6	-3377
12-14 LST	14.7	12.8	4.6	1.0	0.5	0.0	0.5	0.5	2.2	5.6	8.3	14.3	5.4	6	-3377
15-17 LST	14.9	11.2	3.6	0.3	0.0	0.0	0.5	0.0	1.2	1.0	10.4	21.8	5.4	6	-3377
18-20 LST	14.0	8.1	8.3	1.5	0.5	2.1	0.9	1.2	2.5	2.6	11.3	14.7	5.6	6	-3377
21-23 LST	13.9	11.0	10.0	1.3	2.0	2.4	0.8	0.0	1.3	4.2	12.2	16.2	6.3	6	-3377

SCAMPTON, UNITED KINGDOM

MEAN NUMBER OF DAYS

PARAMETER DESCRIPTION		JAN	FEB	MAR	APR	MAY	JUN	JUL	AUG	SEP	OCT	NOV	DEC	ANN	PDR (YRS)	NO. OBS
CIG = GTR 1000 FT AND VSBY = GTR 3 MI	00 LST	11.9	15.1	18.8	22.3	24.3	26.0	25.2	25.0	23.3	21.6	15.0	15.7	244.2	6	-3377
	06 LST	13.7	13.2	12.7	16.7	16.9	18.9	18.9	16.5	16.2	14.0	14.3	14.8	186.8	6	-3377
	12 LST	14.0	12.6	19.6	27.2	28.4	27.8	29.8	28.2	26.7	23.0	14.3	13.0	264.6	6	-3377
	18 LST	13.4	14.5	18.9	28.5	28.2	28.3	28.9	28.3	27.1	22.8	14.3	10.1	263.3	6	-3377
CIG = GTR 2000 FT AND VSBY = GTR 3 MI W/SFC WND LES 10 KTS	00 LST	4.7	5.3	10.6	13.3	16.8	19.0	16.4	18.0	12.5	11.7	5.3	4.6	138.2	6	-3377
	06 LST	3.8	4.7	5.4	7.8	9.0	10.5	9.4	9.2	7.8	5.8	3.5	4.2	81.1	6	-3377
	12 LST	2.8	3.4	5.5	8.7	9.3	9.4	8.5	7.8	6.4	5.1	2.6	3.0	72.5	6	-3377
	18 LST	3.5	5.1	9.7	11.8	14.4	11.6	12.0	13.4	11.1	12.7	6.3	3.3	114.9	6	-3377
SFC WND = GTR 17 KTS AND NO PRECIP.	00 LST	3.8	1.5	0.8	0.8	1.3	0.0	0.0	0.4	0.4	2.0	0.8	2.8	14.6	6	-3377
	06 LST	3.5	1.6	1.2	1.9	0.4	0.0	0.0	0.6	0.5	0.5	1.5	2.4	14.1	6	-3377
	12 LST	4.4	3.2	3.6	4.5	2.2	2.0	2.4	2.1	5.1	2.5	2.6	2.9	37.5	6	-3377
	18 LST	2.2	2.2	2.0	3.0	1.4	1.2	0.9	1.0	2.7	0.7	1.1	0.8	19.2	6	-3377
SFC WND 4-10 KTS AND TMP 33-89 DEG F AND NO PRECIP.	00 LST	11.9	11.9	11.4	15.4	17.3	19.8	15.7	18.5	14.3	15.5	16.3	8.3	176.3	6	-3377
	06 LST	8.9	11.0	11.6	13.8	15.5	16.4	17.6	17.5	16.8	14.9	12.4	10.9	167.3	6	-3377
	12 LST	11.5	10.0	11.7	8.8	12.1	12.9	12.9	8.2	9.6	11.2	10.3	13.6	132.8	6	-3377
	18 LST	12.9	11.0	15.1	12.4	13.3	14.4	14.1	14.4	12.2	16.8	12.7	12.6	161.9	6	-3377
SKY COVER LES 3/10 AND VSBY = GTR 3 MI	00 LST	3.4	5.7	8.6	10.7	10.9	8.0	12.4	9.7	9.8	10.6	4.1	3.6	97.5	6	-3377
	06 LST	4.3	4.2	3.3	3.5	4.7	3.7	2.7	4.1	3.2	3.9	3.9	4.3	45.8	6	-3377
	12 LST	2.0	1.6	1.4	4.6	4.0	3.7	1.4	1.9	1.7	2.9	3.1	3.4	31.7	6	-3377
	18 LST	3.3	3.8	4.8	7.1	7.4	5.3	2.5	4.9	4.4	6.9	4.7	3.8	58.9	6	-3377
CIG = GTR 2500 FT AND VSBY = GTR 3 MI	00 LST	9.3	13.6	15.9	21.0	23.9	23.0	24.3	22.7	21.5	20.4	13.1	12.0	220.7	6	-3377
	06 LST	10.3	11.4	9.9	13.9	15.1	16.0	16.8	14.3	13.0	11.5	11.7	11.0	154.9	6	-3377
	12 LST	11.1	10.1	13.6	21.1	22.8	20.6	22.9	22.5	20.6	18.7	11.3	11.2	206.5	6	-3377
	18 LST	10.8	12.3	15.5	23.9	25.2	26.4	25.7	24.4	23.3	20.7	12.7	8.8	229.7	6	-3377
CIG = GTR 6000 FT AND VSBY = GTR 3 MI	00 LST	6.4	9.1	11.0	18.8	19.0	20.0	22.1	17.1	16.6	16.9	9.8	7.8	174.6	6	-3377
	06 LST	7.3	8.0	7.3	10.4	11.6	12.5	11.7	11.5	10.6	8.1	8.7	7.2	114.9	6	-3377
	12 LST	7.8	7.4	8.8	15.2	16.1	14.3	16.1	16.4	15.1	13.8	9.7	8.4	149.1	6	-3377
	18 LST	6.9	8.3	12.0	18.4	19.1	20.8	17.0	19.7	17.0	15.9	10.8	7.6	173.5	6	-3377
CIG = GTR 10000 FT AND VSBY = GTR 3 MI	00 LST	5.5	9.1	10.6	18.8	18.1	19.5	22.1	16.6	16.1	16.1	9.4	6.4	168.3	6	-3377
	06 LST	7.1	7.6	7.3	10.4	11.4	12.5	11.7	11.5	10.4	7.8	8.2	7.1	113.0	6	-3377
	12 LST	7.8	6.9	8.4	15.2	16.1	14.3	16.1	16.2	14.7	13.3	9.7	8.2	146.9	6	-3377
	18 LST	6.9	8.2	11.8	18.4	19.1	20.8	17.0	19.7	16.8	15.5	10.8	7.4	172.4	6	-3377

WADDINGTON, UNITED KINGDOM

STA NO. 03377 (IN AREA NUMBER 07)

LATITUDE 5310N

LONGITUDE 00031W

ELEVATION(FT) 00231

PARAMETER DESCRIPTION	JAN	FEB	MAR	APR	MAY	JUN	JUL	AUG	SEP	OCT	NOV	DEC	ANN	PDR (YRS)	NO. OBS
ABS MAX TMP (F)	55	60	70	72	79	88	89	92	85	72	58	58	92	6	1486
MEAN MAX TMP (F)	41	44	49	55	61	66	70	69	64	56	48	43	56	30	-152
MEAN MIN TMP (F)	34	33	35	39	44	49	53	53	49	44	39	36	42	30	-152
ABS MIN TMP (F)	22	16	18	27	30	41	39	42	35	28	21	20	16	6	1563
MEAN NO DYS TMP = DR GTR 90(F)	0.0	0.0	0.0	0.0	0.0	0.0	0.0	0.3	0.0	0.0	0.0	0.0	0.3	6	1486
MEAN NO DYS TMP = DR LES 32(F)	12.5	11.5	10.4	3.7	0.2	0.0	0.0	0.0	0.0	3.5	3.9	14.5	60.2	6	1563
MEAN NO DYS TMP = DR LES 0(F)	0.0	0.0	0.0	0.0	0.0	0.0	0.0	0.0	0.0	0.0	0.0	0.0	0.0	6	1563
MEAN DEW PT TMP (F)	36	35	31	39	45	51	53	53	50	45	39	32	43	6	19268
MEAN REL HUM (PCT)	90	87	83	74	76	75	76	78	82	85	90	90	82	6	19272
MEAN PRESS ALT (FT)	210	215	232	243	190	171	195	220	175	212	249	270	214	0	-50
MEAN PRECIP (IN)	1.69	1.46	1.54	1.34	1.85	2.05	2.21	2.44	1.54	2.56	1.89	2.21	22.8	35	-122
MEAN SNOW FALL (IN)	0.4	0.0	0.0	0.0	0.0	0.0	0.0	0.0	0.0	0.0	0.0	14.3	14.7	2	167
MEAN NO DYS PRCP = DR GTR 0.1 IN	5.5	4.8	5.0	4.5	5.7	5.7	6.0	6.5	4.7	6.7	5.5	6.8	67.4	35	-29
MEAN NO DYS SNFL = DR GTR 1.5 IN	0.0	0.0	0.0	0.0	0.0	0.0	0.0	0.0	0.0	0.0	0.0	6.0	6.0	2	167
MEAN NO DYS W/DCUR VSBY LES 1/2 MI	8.4	7.1	10.3	4.4	2.3	2.5	0.8	3.4	6.2	7.1	10.0	7.3	69.8	6	992
MEAN NO DYS TSTMS	0.0	0.0	0.4	0.3	2.8	1.9	2.7	2.3	0.8	0.2	0.0	0.0	11.4	6	1132
P FREQ WND SPD = DR GTR 17 KTS	12.1	13.2	7.6	12.4	6.8	3.2	4.1	5.4	11.4	8.4	9.5	8.3	8.5	6	19468
P FREQ WND SPD = DR GTR 28 KTS	0.7	0.9	0.3	1.3	0.0	0.2	0.0	0.0	0.4	0.0	0.4	0.1	0.4	6	19468
P FREQ LES 5000 FT A/D LES 5 MI	85.3	67.1	59.4	35.6	37.5	35.4	39.2	34.8	40.9	42.6	73.3	74.7	52.2	6	19435
P FREQ LES 1900 FT A/D LES 3 MI															
FOR 00-02 LST	61.4	46.9	40.6	7.9	10.1	9.2	12.6	8.0	19.5	19.5	39.1	40.4	26.3	6	1360
03-05 LST	65.0	52.8	53.5	18.5	26.7	22.8	28.3	18.2	28.6	31.7	52.0	46.4	37.1	6	1681
06-08 LST	37.3	39.1	46.6	18.7	28.1	22.2	22.9	21.6	28.3	30.7	38.9	38.6	31.1	6	5015
09-11 LST	35.4	40.0	39.7	14.5	17.5	17.5	13.9	16.3	17.9	25.8	38.7	38.2	26.3	6	5907
12-14 LST	39.4	37.5	25.9	12.8	10.1	9.9	9.2	11.3	10.6	17.5	34.3	38.8	21.4	6	5463
15-17 LST	40.3	27.5	26.3	8.5	9.6	7.0	8.9	7.4	9.7	12.1	35.7	44.0	19.8	6	5099
18-20 LST	38.4	28.6	29.1	9.5	11.6	8.5	7.5	9.8	12.9	13.4	30.9	43.7	20.3	6	4570
21-23 LST	43.8	27.2	26.5	6.0	8.3	10.9	8.5	7.5	11.5	14.7	28.3	44.9	19.8	6	3068
P FREQ LES 300 FT A/D LES 1 MI															
FOR 00-02 LST	22.8	14.2	18.8	3.2	1.3	3.1	1.6	1.0	0.0	0.6	20.3	13.7	8.4	6	1360
03-05 LST	21.4	14.6	24.2	3.3	9.3	7.6	5.4	6.8	10.8	17.6	26.5	14.7	13.5	6	1681
06-08 LST	15.1	18.8	23.8	5.4	6.0	3.9	2.2	5.5	12.2	18.2	16.5	19.3	12.2	6	5815
09-11 LST	13.0	20.3	15.3	1.9	1.7	0.2	0.9	1.6	3.9	11.0	16.0	13.4	8.3	6	5907
12-14 LST	14.7	12.8	4.6	1.0	0.5	0.0	0.5	0.5	2.2	5.6	8.3	14.3	5.4	6	5463
15-17 LST	14.9	11.2	3.6	0.3	0.0	0.0	0.3	0.0	1.2	1.0	10.4	21.8	5.4	6	5099
18-20 LST	14.0	8.1	8.3	1.5	0.5	2.1	0.9	1.2	2.5	2.6	11.3	14.7	5.6	6	4570
21-23 LST	13.9	11.0	10.0	1.3	2.0	2.4	0.8	0.0	1.3	4.2	12.2	16.2	6.3	6	3068

WADDINGTON, UNITED KINGDOM

MEAN NUMBER OF DAYS

PARAMETER DESCRIPTION		JAN	FEB	MAR	APR	MAY	JUN	JUL	AUG	SEP	OCT	NOV	DEC	ANN	PDR (YRS)	NO. OBS
CIG = GTR 1000 FT AND VSBY = GTR 3 MI	00 LST	11.9	15.1	18.8	22.3	24.3	26.0	25.2	25.0	23.3	21.6	15.0	15.7	244.2	6	853
	06 LST	13.7	13.2	12.7	16.7	16.9	18.9	18.9	16.5	16.2	14.0	14.3	14.8	166.8	6	1958
	12 LST	14.0	12.6	19.6	27.2	28.4	27.8	29.8	28.2	26.7	23.0	14.3	13.0	264.6	6	1987
	18 LST	13.4	14.5	18.9	28.5	28.2	28.3	28.9	28.3	27.1	22.8	14.3	10.1	263.3	6	1738
CIG = GTR 2000 FT AND VSBY = GTR 3 MI W/SFC WND LES 10 KTS	00 LST	4.7	5.3	10.6	13.3	16.8	19.0	16.4	18.0	12.5	11.7	5.3	4.6	138.2	6	853
	06 LST	3.8	4.7	5.4	7.8	9.0	10.5	9.4	9.2	7.8	5.8	3.5	4.2	81.1	6	1957
	12 LST	2.8	3.4	5.5	8.7	9.3	9.4	8.5	7.8	6.4	5.1	2.5	3.0	72.5	6	1986
	18 LST	3.5	5.1	9.7	11.8	14.4	11.6	12.0	13.4	11.1	12.7	6.3	3.3	114.9	6	1737
SFC WND = GTR 17 KTS AND NO PRECIP.	00 LST	3.8	1.5	0.8	0.7	1.3	0.0	0.0	0.4	0.4	2.0	0.8	2.8	14.6	6	851
	06 LST	3.5	1.6	1.2	1.9	0.4	0.0	0.0	0.6	0.5	0.5	1.5	2.4	14.1	6	1950
	12 LST	4.4	3.2	3.6	4.5	2.2	2.0	2.4	2.1	5.1	2.5	2.6	2.9	37.5	6	1975
	18 LST	2.2	2.2	2.0	3.0	1.4	1.2	0.9	1.0	2.7	0.7	1.1	0.8	19.2	6	1730
SFC WND 4-10 KTS AND TMP 33-89 DEG F AND NO PRECIP.	00 LST	11.9	11.9	11.4	15.4	17.3	19.8	15.7	18.5	14.3	15.5	16.3	8.3	176.3	6	843
	06 LST	8.9	11.0	11.6	13.8	15.5	16.4	17.6	17.5	16.8	14.9	12.4	10.9	167.3	6	1949
	12 LST	11.5	10.0	11.7	8.8	12.1	12.9	12.9	8.2	9.6	11.2	10.3	13.6	132.8	6	1970
	18 LST	12.9	11.0	15.1	12.4	13.3	14.4	14.1	14.4	12.2	16.8	12.7	12.6	161.9	6	1725
SKY COVER LES 3/10 AND VSBY = GTR 3 MI	00 LST	3.4	5.7	8.0	10.7	10.9	8.0	12.4	9.7	9.8	10.6	4.1	3.6	97.5	6	855
	06 LST	4.3	4.2	3.3	3.5	4.7	3.7	2.7	4.1	3.2	3.9	3.9	4.3	45.8	6	1958
	12 LST	2.0	1.6	1.4	4.6	4.0	3.7	1.4	1.9	1.7	2.9	3.1	3.4	31.7	6	1987
	18 LST	3.3	3.8	4.8	7.1	7.4	5.3	2.5	4.9	4.4	6.9	4.7	3.8	58.9	6	1738
CIG = GTR 2500 FT AND VSBY = GTR 3 MI	00 LST	9.3	13.6	15.9	21.0	23.9	23.0	24.3	22.7	21.5	20.4	13.1	12.0	220.7	6	853
	06 LST	10.3	11.4	9.9	13.9	15.1	16.0	16.8	14.3	13.0	11.5	11.7	11.0	154.4	6	1958
	12 LST	11.1	10.1	13.6	21.1	22.8	20.6	22.9	22.5	20.6	18.7	11.3	11.2	206.5	6	1987
	18 LST	10.8	12.3	15.5	23.9	25.2	26.4	25.7	24.4	23.3	20.7	12.7	8.8	229.7	6	1738
CIG = GTR 6000 FT AND VSBY = GTR 3 MI	00 LST	6.4	9.1	11.0	18.8	19.0	20.0	22.1	17.1	16.6	16.9	9.8	7.8	174.6	6	853
	06 LST	7.3	8.0	7.3	10.4	11.6	12.5	11.7	11.5	10.6	8.1	8.7	7.2	114.9	6	1958
	12 LST	7.8	7.4	8.8	15.2	16.1	14.3	16.1	16.4	15.1	13.8	9.7	8.4	149.1	6	1987
	18 LST	6.9	8.3	12.0	18.4	19.1	20.8	17.0	19.7	17.0	15.9	10.8	7.6	173.5	6	1738
CIG = GTR 10000 FT AND VSBY = GTR 3 MI	00 LST	5.5	9.1	10.6	18.8	18.1	19.5	22.1	16.6	16.1	16.1	9.4	6.4	168.3	6	853
	06 LST	7.1	7.6	7.3	10.4	11.4	12.5	11.7	11.5	10.4	7.8	8.2	7.1	113.0	6	1958
	12 LST	7.8	6.9	8.4	15.2	16.1	14.3	16.1	16.2	14.7	13.3	9.7	8.2	146.9	6	1987
	18 LST	6.9	8.2	11.8	18.4	19.1	20.8	17.0	19.7	16.8	15.5	10.8	7.4	172.4	6	1738

CRANWELL, UNITED KINGDOM

STA NO. 03379 (IN AREA NUMBER 07)

LATITUDE 5301N

LONGITUDE 00030W

ELEVATION(FT) 00219

PARAMETER DESCRIPTION	JAN	FEB	MAR	APR	MAY	JUN	JUL	AUG	SEP	OCT	NOV	DEC	ANN	PDR (YRS)	NO. OBS
ABS MAX TMP (F)	58	59	66	73	77	91	89	90	84	69	66	58	71	11	3667
MEAN MAX TMP (F)	42	44	49	55	61	67	70	69	65	57	49	44	56	30	-152
MEAN MIN TMP (F)	33	33	35	39	43	49	53	52	49	43	39	35	42	30	-152
ABS MIN TMP (F)	19	19	13	24	29	34	42	38	31	25	22	13	13	11	3673
MEAN NO DYS TMP = UR GTR 90(F)	0.0	0.0	0.0	0.0	0.0	0.1	0.0	0.3	0.0	0.0	0.0	0.0	0.4	11	3667
MEAN NO DYS TMP = DR LES 32(F)	11.2	11.1	11.2	9.9	0.9	0.0	0.0	0.0	0.1	1.9	4.4	10.6	55.3	11	3673
MEAN NO DYS TMP = DR LES 0(F)	0.0	0.0	0.0	0.0	0.0	0.0	0.0	0.0	0.0	0.0	0.0	0.0	0.0	11	3673
MEAN DEW PT TMP (F)	36	34	35	40	46	52	54	54	51	44	40	37	44	6	5232
MEAN REL HUM (PCT)	90	88	82	81	77	76	74	79	83	86	91	91	83	15	-147
MEAN PRESS ALT (FT)	193	200	218	229	167	158	182	205	161	197	236	254	200	0	-50
MEAN PRECIP (IN)	2.08	1.66	1.45	1.67	1.98	1.59	2.52	2.18	1.99	2.17	2.31	1.91	23.5	35	-151
MEAN SNOW FALL (IN)					0.0	0.0	0.0	0.0	0.0					11	-29
MEAN NO DYS PRCP = DR GTR 0.1 IN	6.5	5.4	4.8	5.3	5.9	4.6	6.6	6.0	5.6	6.0	6.2	6.1	69.0	35	-29
MEAN NO DYS SNFL = DR GTR 1.5 IN					0.0	0.0	0.0	0.0	0.0					11	-29
MEAN NO DYS W/OCUR VSBY LES 1/2 MI	8.3	6.8	6.2	3.4	4.1	3.4	1.7	3.1	5.2	5.4	9.0	10.6	67.2	6	1304
MEAN NO DYS TSTMS	0.0	0.0	0.0	0.0	1.0	1.4	1.7	1.7	0.2	0.0	0.2	0.0	6.2	6	1299
P FREQ WND SPD = DR GTR 17 KTS	23.3	16.5	10.5	17.1	5.5	4.0	4.1	5.3	7.2	12.8	14.1	18.3	11.6	6	5236
P FREQ WND SPD = DR GTR 28 KTS	1.5	0.7	0.0	0.3	0.0	0.0	0.0	0.0	0.0	0.2	1.1	1.3	0.4	6	5236
P FREQ LES 5000 FT A/D LES 5 MI	76.7	78.1	70.6	70.6	65.4	60.3	60.8	58.3	64.8	67.0	78.3	80.0	69.2	11	11771
P FREQ LES 1500 FT A/D LES 3 MI															
FDR 00-02 LST	49.6	44.4	37.4	35.2	36.3	28.4	25.0	26.8	45.8	36.1	55.2	45.9	38.8	6	1305
03-05 LST														0	0
06-08 LST	46.9	48.2	50.9	43.7	41.1	32.3	23.1	40.7	41.7	35.6	49.6	48.5	41.9	11	3574
09-11 LST														0	0
12-14 LST	45.2	34.5	24.2	22.7	20.5	15.1	14.8	14.7	17.8	20.4	43.0	51.8	27.1	11	3671
15-17 LST														0	0
18-20 LST	49.8	39.9	23.5	19.5	16.0	10.8	11.3	10.4	17.1	24.9	47.6	56.6	27.3	11	3653
21-23 LST														0	0
P FREQ LES 300 FT A/D LES 1 MI															
FDR 00-02 LST	24.0	19.4	12.2	9.1	13.2	4.5	6.5	5.5	16.1	9.8	24.1	19.8	13.7	6	1305
03-05 LST														0	0
06-08 LST	21.5	19.6	24.9	14.7	9.7	6.7	5.9	13.5	19.4	16.4	24.5	22.5	16.6	11	3574
09-11 LST														0	0
12-14 LST	14.9	9.1	4.8	0.3	1.3	0.3	0.3	0.6	0.9	2.6	14.8	20.9	5.9	11	3671
15-17 LST														0	0
18-20 LST	23.1	12.2	6.2	2.7	1.6	0.3	1.0	0.3	1.6	6.5	19.9	27.3	8.6	11	3653
21-23 LST														0	0

CRANWELL, UNITED KINGDOM

MEAN NUMBER OF DAYS

PARAMETER DESCRIPTION		JAN	FEB	MAR	APR	MAY	JUN	JUL	AUG	SEP	OCT	NOV	DEC	ANN	POR (YRS)	NO. OBS
CIG = GTR 1000 FT AND VSBY = GTR 3 MI	00 LST	16.9	17.3	20.6	20.7	21.4	22.8	24.2	23.9	17.7	21.5	13.9	18.1	239.0	6	1305
	06 LST	18.4	16.2	16.8	18.0	19.8	22.1	24.5	19.4	18.2	21.6	16.3	17.7	229.0	11	3573
	12 LST	18.9	20.5	25.3	25.5	27.0	27.7	28.7	28.7	26.7	27.5	18.8	15.5	291.8	11	3671
	18 LST	17.5	18.5	25.3	25.8	27.6	28.2	29.3	29.1	26.6	24.3	17.1	15.0	284.8	11	3653
CIG = GTR 2000 FT AND VSBY = GTR 3 MI W/SFC WND LES 10 KTS	00 LST	5.1	8.2	12.6	10.9	16.0	18.4	20.5	10.5	11.7	10.1	5.6	6.4	144.0	6	1304
	06 LST	5.8	7.7	9.6	10.2	12.3	15.1	17.9	14.4	12.7	12.2	7.5	7.5	132.9	11	3573
	12 LST	6.3	5.6	9.5	10.5	12.7	15.5	15.2	17.0	13.2	9.7	8.2	5.5	128.9	11	3671
	18 LST	7.1	9.3	15.3	15.6	16.9	18.9	18.9	21.9	19.4	15.9	9.4	5.8	174.4	11	3653
SFC WND = GTR 17 KTS AND NO PRECIP.	00 LST	5.7	3.0	1.2	1.3	0.3	0.3	0.3	0.7	0.2	3.5	2.5	4.6	23.8	6	1319
	06 LST	4.5	2.7	0.6	0.9	1.4	1.2	0.8	0.6	0.8	1.8	1.6	2.6	19.5	11	3678
	12 LST	6.1	5.4	5.3	4.0	3.1	2.2	2.1	1.9	2.6	4.6	2.5	2.9	42.7	11	3697
	18 LST	4.5	2.7	1.4	2.5	2.3	1.5	1.1	0.9	0.9	1.5	2.3	2.1	23.7	11	3679
SFC WND 4-10 KTS AND TMP 33-89 DEG F AND NO PRECIP.	00 LST	5.0	8.7	11.0	13.7	13.8	19.7	20.5	16.7	14.4	13.4	9.0	10.9	156.8	6	1318
	06 LST	7.3	8.3	11.7	13.4	14.3	14.8	14.4	14.1	15.2	15.6	10.7	9.9	149.7	11	3676
	12 LST	9.9	8.0	10.2	8.7	12.1	13.7	11.7	14.8	12.2	10.6	11.7	10.2	133.8	11	3694
	18 LST	10.8	10.2	13.8	12.7	15.2	16.1	15.5	17.8	16.8	16.2	12.7	9.9	167.7	11	3678
SKY COVER LES 3/10 AND VSBY = GTR 3 MI	00 LST	7.0	4.2	9.7	9.8	9.0	10.5	8.4	10.1	8.0	9.1	5.8	5.4	97.0	6	1318
	06 LST	5.7	4.2	3.1	4.3	4.7	5.9	5.6	5.1	4.8	4.7	4.5	5.4	58.0	11	3682
	12 LST	3.8	3.4	3.7	1.3	3.4	4.0	2.2	3.2	3.5	3.8	4.0	4.2	40.5	11	3697
	18 LST	4.7	4.0	4.9	4.0	5.1	5.7	3.6	7.5	5.9	7.7	6.3	5.8	65.2	11	3680
CIG = GTR 2500 FT AND VSBY = GTR 3 MI	00 LST	12.8	12.1	17.1	17.0	17.7	18.7	21.2	20.7	13.9	16.2	11.6	14.5	193.5	6	1305
	06 LST	12.8	11.5	12.3	14.5	15.5	17.7	21.0	16.4	15.5	17.0	12.4	12.8	179.4	11	3573
	12 LST	13.7	13.5	18.0	16.5	18.8	19.3	19.6	21.8	18.8	18.9	13.9	12.0	204.8	11	3671
	18 LST	12.2	12.7	20.5	20.4	22.0	22.1	22.7	24.8	21.1	19.4	12.4	10.8	221.1	11	3653
CIG = GTR 6000 FT AND VSBY = GTR 3 MI	00 LST	11.5	8.8	14.1	13.9	13.6	14.6	14.8	16.8	11.1	13.2	9.5	12.0	153.9	6	1305
	06 LST	9.8	8.6	9.0	10.6	12.5	13.6	16.2	12.3	12.7	13.5	9.8	10.0	138.6	11	3573
	12 LST	11.2	9.8	12.7	9.9	12.9	12.6	11.6	15.2	13.7	14.6	10.7	10.1	145.0	11	3671
	18 LST	10.7	9.0	16.2	13.6	16.9	15.8	16.5	20.3	16.5	15.6	9.7	8.9	169.7	11	3653
CIG = GTR 10000 FT AND VSBY = GTR 3 MI	00 LST	11.5	8.8	14.1	13.9	13.6	14.6	14.8	16.8	11.1	13.2	9.5	12.0	153.9	6	1305
	06 LST	9.8	8.6	8.9	10.3	12.4	13.5	15.8	12.1	12.6	13.4	9.8	9.9	137.1	11	3573
	12 LST	11.2	9.8	12.7	9.9	12.6	12.6	11.6	15.0	13.5	14.6	10.7	10.1	144.3	11	3671
	18 LST	10.7	8.9	16.2	13.4	16.8	15.6	16.4	20.1	16.5	15.5	9.7	8.9	168.7	11	3653

LECONFIELD, UNITED KINGDOM

STA NO. 03393 (IN AREA NUMBER 07)

LATITUDE 5352N

LONGITUDE 00025W

ELEVATION(FT) 00029

PARAMETER DESCRIPTION	JAN	FEB	MAR	APR	MAY	JUN	JUL	AUG	SEP	OCT	NOV	DEC	ANN	POR (YRS)	NO. UBS
ABS MAX TMP (F)	46	60	68	75	77	77	83	85	76	71	63	54	85	6	-14250
MEAN MAX TMP (F)	35	44	52	54	60	63	69	69	64	58	49	41	55	6	-14250
MEAN MIN TMP (F)	26	32	36	37	41	47	53	52	49	42	37	33	40	6	-14250
ABS MIN TMP (F)	8	16	23	24	29	34	40	37	32	24	24	22	8	6	-14250
MEAN NO DYS TMP = DR GTR 90(F)	0.0	0.0	0.0	0.0	0.0	0.0	0.0	0.0	0.0	0.0	0.0	0.0	0.0	6	-14250
MEAN NO DYS TMP = DR LES 32(F)	23.0	14.3	9.2	7.6	2.3	0.0	0.0	0.0	0.3	1.9	7.7	15.0	81.3	6	-14250
MEAN NO DYS TMP = DR LES 0(F)	0.0	0.0	0.0	0.0	0.0	0.0	0.0	0.0	0.0	0.0	0.0	0.0	0.0	6	-14250
MEAN DEW PT TMP (F)	32	35	36	41	43	49	54	54	51	46	40	37	43	9	-14250
MEAN REL HUM (PCT)	91	86	80	76	75	77	79	81	83	86	89	91	83	9	-14250
MEAN PRESS ALT (FT)	25	26	36	48	-20	-26	-0	29	-18	22	59	85	22	0	-50
MEAN PRECIP (IN)	2.43	1.82	1.50	1.79	2.00	1.95	2.80	2.69	2.12	2.41	2.53	2.24	26.3	35	-14250
MEAN SNOW FALL (IN)	0.0	0.1	0.1	0.0	0.0	0.0	0.0	0.0	0.0	0.0	0.0	0.0	0.2	4	-14250
MEAN NO DYS PRCP = DR GTR 0.1 IN	7.3	5.9	4.9	5.6	6.0	5.5	7.1	6.9	5.9	6.4	6.6	6.9	75.0	35	-29
MEAN NO DYS SNFL = DR GTR 1.5 IN	0.0	0.0	0.0	0.0	0.0	0.0	0.0	0.0	0.0	0.0	0.0	0.0	0.0	4	-14250
MEAN NO DYS W/O CUR VSBY LES 1/2 MI	10.3	6.9	7.9	3.6	4.1	1.7	3.2	6.2	7.3	9.3	8.7	11.3	80.5	9	-14250
MEAN NO DYS TSTMS	0.0	0.0	0.0	0.0	0.5	0.4	0.7	0.7	0.3	0.0	0.8	0.0	3.4	6	-14250
P FREQ WND SPD = JR GTR 17 KTS	15.6	13.8	8.8	12.5	9.8	8.0	6.8	3.9	5.8	7.0	9.0	10.3	9.3	9	-14250
P FREQ WND SPD = DR GTR 28 KTS	1.8	1.6	1.0	2.1	0.7	0.2	0.1	0.0	0.1	0.5	0.8	0.8	0.8	9	-14250
P FREQ LES 5000 FT A/D LES 5 MI	87.3	82.3	77.1	67.3	64.3	65.1	70.2	74.1	76.4	86.3	84.0	89.0	77.0	5	-14250
P FREQ LES 1500 FT A/D LES 3 MI															
FOR 00-02 LST	67.3	58.9	54.7	42.8	34.8	19.3	34.5	48.6	56.2	72.3	66.5	71.3	52.3	5	-14250
03-05 LST	63.0	61.9	57.8	47.6	38.4	31.5	41.1	55.7	57.9	70.1	66.2	67.9	54.9	5	-14250
06-08 LST	69.2	52.6	62.2	44.9	27.6	24.3	31.4	49.0	50.6	64.6	63.9	67.8	50.7	5	-14250
09-11 LST	73.3	50.8	46.2	24.4	15.1	11.9	13.6	26.4	32.2	56.0	61.5	71.3	40.2	5	-14250
12-14 LST	61.0	36.2	27.6	12.8	12.0	9.0	11.6	17.1	25.3	44.1	47.5	65.0	30.8	5	-14250
15-17 LST	64.8	37.5	26.0	10.4	10.5	8.7	9.7	16.7	23.0	48.8	58.9	67.8	31.9	5	-14250
18-20 LST	70.5	47.5	43.9	26.3	18.4	9.9	13.7	24.2	39.7	61.7	68.0	70.0	41.2	5	-14250
21-23 LST	66.7	50.9	49.7	36.1	23.4	15.1	24.3	34.2	43.6	69.4	65.6	70.7	45.8	5	-14250
P FREQ LES 300 FT A/D LES 1 MI															
FOR 00-02 LST	28.2	16.0	18.7	6.7	7.0	2.2	3.8	9.5	16.0	28.1	23.8	30.1	15.8	5	-14250
03-05 LST	25.3	17.4	21.9	11.9	9.6	4.5	7.4	17.3	17.4	32.3	22.5	28.5	18.0	5	-14250
06-08 LST	27.5	21.6	22.6	8.1	2.4	1.7	0.9	6.7	13.5	28.4	22.3	34.3	15.8	5	-14250
09-11 LST	23.4	10.9	8.0	1.6	0.0	0.3	0.6	1.8	2.5	14.4	13.1	29.7	8.9	5	-14250
12-14 LST	20.4	4.7	1.7	0.0	0.0	0.0	0.9	0.3	1.4	3.6	7.9	27.3	5.7	5	-14250
15-17 LST	20.9	6.1	2.8	0.3	0.0	0.0	0.9	0.3	0.8	10.7	12.5	33.7	7.4	5	-14250
18-20 LST	24.6	11.3	9.2	1.6	0.0	0.0	1.2	2.1	5.6	16.3	20.6	33.4	10.5	5	-14250
21-23 LST	27.6	14.5	13.8	3.2	3.0	0.9	2.4	3.5	8.8	21.4	21.0	31.3	12.6	5	-14250

BINBROOK, UNITED KINGDOM

STA NO. 03308 (IN AREA NUMBER 07)

LATITUDE 5326N

LONGITUDE 00012W

ELEVATION(FT) 00373

PARAMETER DESCRIPTION	JAN	FEB	MAR	APR	MAY	JUN	JUL	AUG	SEP	OCT	NOV	DEC	ANN	PDR (YRS)	NO, OBS
ABS MAX TMP (F)	55	60	70	72	79	88	89	92	85	72	58	58	92	6	-3377
MEAN MAX TMP (F)	41	44	49	55	61	66	70	69	64	56	48	43	56	30	-3377
MEAN MIN TMP (F)	34	33	35	39	44	49	53	53	49	44	39	36	42	30	-3377
ABS MIN TMP (F)	22	16	18	27	30	41	39	42	35	28	21	20	16	6	-3377
MEAN NO DYS TMP = DR GYR 90(F)	0.0	0.0	0.0	0.0	0.0	0.0	0.0	0.3	0.0	0.0	0.0	0.0	0.3	6	-3377
MEAN NO DYS TMP = DR LES 32(F)	12.5	11.5	10.4	3.7	0.2	0.0	0.0	0.0	0.0	3.5	3.9	14.5	60.2	6	-3377
MEAN NO DYS TMP = DR LES 0(F)	0.0	0.0	0.0	0.0	0.0	0.0	0.0	0.0	0.0	0.0	0.0	0.0	0.0	6	-3377
MEAN DEW PT TMP (F)	36	35	35	39	45	51	53	53	50	45	39	32	43	6	-3377
MEAN REL HUM (PCT)	90	87	83	74	76	75	76	78	82	85	90	90	82	6	-3377
MEAN PRESS ALT (FT)	359	362	377	387	322	314	339	366	320	359	397	419	360	0	-50
MEAN PRECIP (IN)	1.69	1.46	1.54	1.34	1.85	2.05	2.21	2.44	1.54	2.56	1.89	2.21	22.8	35	-3377
MEAN SNOW FALL (IN)	0.4	0.0	0.0	0.0	0.0	0.0	0.0	0.0	0.0	0.0	0.0	14.3	14.7	2	-3377
MEAN NO DYS PRCP = DR GTR 0.1 IN	5.5	4.8	5.0	4.5	5.7	5.7	6.0	6.5	4.7	6.7	5.5	6.8	67.4	35	-29
MEAN NO DYS SNFL = DR GTR 1.5 IN	0.0	0.0	0.0	0.0	0.0	0.0	0.0	0.0	0.0	0.0	0.0	6.0	6.0	2	-3377
MEAN NO DYS W/DUR VSBY LES 1/2 MI	8.4	7.1	10.3	4.4	2.3	2.5	0.8	3.4	6.2	7.1	10.0	7.3	69.8	6	-3377
MEAN NO DYS TSTMS	0.0	0.0	0.4	0.3	2.8	1.9	2.7	2.3	0.8	0.2	0.0	0.0	11.4	6	-3377
P FREQ WND SPD = DR GTR 17 KTS	12.1	13.2	7.6	12.4	6.8	3.2	4.1	5.4	11.4	8.4	9.5	8.3	8.5	6	-3377
P FREQ WND SPD = DR GTR 28 KTS	0.7	0.9	0.3	1.3	0.0	0.2	0.0	0.0	0.4	0.0	0.4	0.1	0.4	6	-3377
P FREQ LES 5000 FT A/D LES 5 MI	85.3	67.1	59.4	35.6	37.5	35.4	39.2	34.8	40.9	42.6	73.3	74.7	52.2	3	-3377
P FREQ LES 1500 FT A/D LES 3 MI															
FOR 00-02 LST	61.4	46.9	40.6	7.9	10.1	9.2	12.6	8.0	19.5	19.5	39.1	40.4	26.3	6	-3377
03-05 LST	65.0	52.8	53.5	18.5	26.7	22.8	28.3	18.2	28.6	31.7	52.0	46.6	37.1	5	-3377
06-08 LST	37.3	39.1	46.6	18.7	28.1	22.2	22.9	21.6	28.3	30.7	38.9	38.6	31.1	6	-3377
09-11 LST	35.4	40.0	39.7	14.5	17.5	17.5	13.9	16.3	17.9	25.8	38.7	38.2	26.3	6	-3377
12-14 LST	39.4	37.5	25.9	12.8	10.1	9.9	9.2	11.3	10.6	17.5	34.3	38.8	21.4	6	-3377
15-17 LST	40.3	27.5	26.3	8.5	9.6	7.0	8.9	7.4	9.7	12.1	35.7	44.0	19.8	6	-3377
18-20 LST	38.4	28.6	29.1	9.5	11.6	8.5	7.5	9.8	12.9	13.4	30.9	43.7	20.3	6	-3377
21-23 LST	43.8	27.2	26.5	6.0	8.3	10.9	8.5	7.5	11.5	14.7	28.3	44.9	19.8	6	-3377
P FREQ LES 300 FT A/D LES 1 MI															
FOR 00-02 LST	22.8	14.2	18.8	3.2	1.3	3.1	1.6	1.0	0.0	0.6	20.3	13.7	8.4	6	-3377
03-05 LST	21.4	14.6	24.2	3.3	9.3	7.6	5.4	6.8	10.8	17.6	26.5	14.7	13.5	6	-3377
06-08 LST	15.1	18.8	23.8	5.4	6.0	3.9	2.2	5.5	12.2	18.2	16.5	19.3	12.2	6	-3377
09-11 LST	13.0	20.3	15.3	1.9	1.7	0.2	0.9	1.6	3.9	11.0	16.0	13.4	8.3	6	-3377
12-14 LST	14.7	12.8	4.6	1.0	0.5	0.0	0.5	0.5	2.2	5.6	8.3	14.3	5.4	6	-3377
15-17 LST	14.9	11.2	3.6	0.3	0.0	0.0	0.5	0.0	1.2	1.0	10.4	21.8	5.4	6	-3377
18-20 LST	14.0	8.1	8.3	1.5	0.5	2.1	0.9	1.2	2.5	2.6	11.3	14.7	5.6	6	-3377
21-23 LST	13.9	11.0	10.0	1.3	2.0	2.4	0.8	0.0	1.3	4.2	12.2	16.2	6.3	6	-3377

BINBROOK, UNITED KINGDOM
MEAN NUMBER OF DAYS

PARAMETER DESCRIPTION		JAN	FEB	MAR	APR	MAY	JUN	JUL	AUG	SEP	OCT	NOV	DEC	ANN	PDR (YRS)	NO. OBS
CIG = GTR 1000 FT AND VSBY = GTR 3 MI	00 LST	11.9	15.1	18.8	22.3	24.3	26.0	25.2	25.0	23.3	21.6	15.0	15.7	244.2	6	-3377
	06 LST	13.7	13.2	12.7	16.7	16.9	18.9	18.9	16.5	16.2	14.0	14.3	14.8	186.8	6	-3377
	12 LST	14.0	12.6	19.6	27.2	28.4	27.8	29.8	28.2	26.7	23.0	14.3	13.0	264.6	6	-3377
CIG = GTR 2000 FT AND VSBY = GTR 3 MI W/SFC WND LES 10 KTS	00 LST	13.4	14.5	18.9	28.5	28.2	28.3	28.9	28.3	27.1	22.8	14.3	10.1	263.3	6	-3377
	06 LST	4.7	5.3	10.6	13.3	16.8	19.0	16.4	18.0	12.5	11.7	5.3	4.6	138.2	6	-3377
	12 LST	3.8	4.7	5.4	7.8	9.0	10.5	9.4	9.2	7.8	5.8	3.5	4.2	81.1	6	-3377
SFC WND = GTR 17 KTS AND NO PRECIP.	06 LST	2.8	3.4	5.5	8.7	9.3	9.4	8.5	7.8	6.4	5.1	2.6	3.0	72.5	6	-3377
	12 LST	3.5	5.1	9.7	11.8	14.4	11.6	12.0	13.4	11.1	12.7	6.3	3.3	114.9	6	-3377
	18 LST	3.8	1.5	0.8	0.8	1.3	0.0	0.0	0.4	0.4	2.0	0.8	2.8	14.6	6	-3377
SFC WND 4-10 KTS AND TMP 33-89 DEG F AND NO PRECIP.	06 LST	3.5	1.6	1.2	1.9	0.4	0.0	0.0	0.6	0.5	0.5	1.5	2.4	14.1	6	-3377
	12 LST	4.4	3.2	3.6	4.5	2.2	2.0	2.4	2.1	5.1	2.5	2.6	2.9	37.5	6	-3377
	18 LST	2.2	2.2	2.0	3.0	1.4	1.2	0.9	1.0	2.7	0.7	1.1	0.8	19.2	6	-3377
SKY COVER LES 3/10 AND VSBY = GTR 3 MI	00 LST	11.9	11.9	11.4	15.4	17.3	19.8	15.7	18.5	14.3	15.5	16.3	8.3	176.3	6	-3377
	06 LST	8.9	11.0	11.6	13.8	15.5	16.4	17.6	17.5	16.8	14.9	12.4	10.9	167.3	6	-3377
	12 LST	11.5	10.0	11.7	8.8	12.1	12.9	12.9	8.2	9.6	11.2	10.3	13.6	132.8	6	-3377
CIG = GTR 2500 FT AND VSBY = GTR 3 MI	18 LST	12.9	11.0	15.1	12.4	13.3	14.4	14.1	14.4	12.2	15.8	12.7	12.6	161.9	6	-3377
	00 LST	3.4	5.7	8.6	10.7	10.9	8.0	12.4	9.7	9.8	10.6	4.1	3.6	97.5	6	-3377
	06 LST	4.3	4.2	3.3	3.5	4.7	3.7	2.7	4.1	3.2	3.9	3.9	4.3	45.8	6	-3377
CIG = GTR 6000 FT AND VSBY = GTR 3 MI	12 LST	2.0	1.6	1.4	4.6	4.0	3.7	1.4	1.9	1.7	2.9	3.1	3.4	31.7	6	-3377
	18 LST	3.3	3.8	4.8	7.1	7.4	5.3	2.5	4.9	4.4	6.9	4.7	3.8	58.9	6	-3377
	00 LST	9.3	13.6	15.9	21.0	23.9	23.0	24.3	22.7	21.5	20.4	13.1	12.0	220.7	6	-3377
CIG = GTR 10000 FT AND VSBY = GTR 3 MI	06 LST	10.3	11.4	9.9	13.9	15.1	16.0	16.8	14.3	13.0	11.5	11.7	11.0	154.9	6	-3377
	12 LST	11.1	10.1	13.6	21.1	22.8	20.6	22.9	22.5	20.6	18.7	11.3	11.2	206.5	6	-3377
	18 LST	10.8	12.3	15.5	23.9	25.2	26.4	25.7	24.4	23.3	20.7	12.7	8.8	229.7	6	-3377
CIG = GTR 10000 FT AND VSBY = GTR 3 MI	00 LST	6.4	9.1	11.0	18.8	19.0	20.0	22.1	17.1	16.6	16.9	9.8	7.8	174.6	6	-3377
	06 LST	7.3	8.0	7.3	10.4	11.6	12.5	11.7	11.5	10.6	8.1	8.7	7.2	114.9	6	-3377
	12 LST	7.8	7.4	8.8	15.2	16.1	14.3	16.1	16.4	15.1	13.8	9.7	8.4	149.1	6	-3377
CIG = GTR 10000 FT AND VSBY = GTR 3 MI	18 LST	6.9	8.3	12.0	18.4	19.1	20.8	17.0	19.7	17.0	15.9	10.8	7.6	173.5	6	-3377
	00 LST	5.5	9.1	10.6	18.8	18.1	19.5	22.1	16.6	16.1	16.1	9.4	6.4	168.3	6	-3377
	06 LST	7.1	7.6	7.3	10.4	11.4	12.5	11.7	11.5	10.4	7.8	8.2	7.1	113.0	6	-3377
12 LST	7.8	6.9	8.4	15.2	16.1	14.3	16.1	16.2	14.7	13.3	9.7	8.2	146.9	6	-3377	
18 LST	6.9	8.2	11.8	18.4	19.1	20.8	17.0	19.7	16.8	15.5	10.8	7.4	172.4	6	-3377	

CONINGSBY, UNITED KINGDOM

STA NO. 03391 (IN AREA NUMBER 07)

LATITUDE 5305N

LONGITUDE 00010W

ELEVATION(FT) 00025

PARAMETER DESCRIPTION	JAN	FEB	MAR	APR	MAY	JUN	JUL	AUG	SEP	OCT	NOV	DEC	ANN	PDR	NO.
														(YRS)	DBS
ABS MAX TMP (F)	58	59	66	73	77	91	89	90	84	69	66	58	91	11	-3379
MEAN MAX TMP (F)	42	44	49	55	61	67	70	69	65	57	49	44	56	30	-3379
MEAN MIN TMP (F)	33	33	35	39	43	49	53	52	49	43	39	35	42	30	-3379
ABS MIN TMP (F)	19	19	13	24	29	34	42	38	31	25	22	13	13	11	-3379
MEAN NO DYS TMP = DR GTR 90(F)	0.0	0.0	0.0	0.0	0.0	0.1	0.0	0.3	0.0	0.0	0.0	0.0	0.4	11	-3379
MEAN NO DYS TMP = DR LES 32(F)	11.2	11.1	11.2	3.9	0.9	0.0	0.0	0.0	0.1	1.9	4.4	10.6	55.3	11	-3379
MEAN NO DYS TMP = DR LES 0(F)	0.0	0.0	0.0	0.0	0.0	0.0	0.0	0.0	0.0	0.0	0.0	0.0	0.0	11	-3379
MEAN DEW PT TMP (F)	36	34	35	40	46	52	54	54	51	44	40	37	44	6	-3379
MEAN REL HUM (PCT)	90	88	82	81	77	76	74	79	83	86	91	91	83	15	-3379
MEAN PRESS ALT (FT)	1	8	25	35	-26	-36	-12	12	-31	4	42	63	7	0	-50
MEAN PRECIP (IN)	2.08	1.66	1.45	1.67	1.98	1.59	2.52	2.18	1.99	2.17	2.31	1.91	23.3	35	-3379
MEAN SNOW FALL (IN)					0.0	0.0	0.0	0.0	0.0					11	-29
MEAN NO DYS PRCP = DR GTR 0.1 IN	6.5	5.4	4.8	5.3	5.9	4.6	6.6	6.0	5.6	6.0	6.2	6.1	69.0	35	-29
MEAN NO DYS SNFL = DR GTR 1.5 IN					0.0	0.0	0.0	0.0	0.0					11	-29
MEAN NO DYS W/DCUR VSBY LES 1/2 MI	8.3	6.8	6.2	3.4	4.1	3.4	1.7	3.1	5.2	5.4	9.0	10.6	67.2	6	-3379
MEAN NO DYS TSTMS	0.0	0.0	0.0	0.0	1.0	1.4	1.7	1.7	0.2	0.0	0.2	0.0	6.2	6	-3379
P FREQ WND SPD = DR GTR 17 KTS	23.3	16.5	10.5	17.1	5.5	4.0	4.1	5.3	7.2	12.8	14.1	18.3	11.6	6	-3379
P FREQ WND SPD = DR GTR 28 KTS	1.5	0.7	0.0	0.3	0.0	0.0	0.0	0.0	0.0	0.2	1.1	1.3	0.4	6	-3379
P FREQ LES 5000 FT A/D LES 5 MI	76.7	78.1	70.6	70.6	65.4	60.3	60.8	58.3	64.8	67.0	78.3	80.0	69.2	11	-3379
P FREQ LES 1500 FT A/D LES 3 MI															
FDR 00-02 LST	49.6	44.4	37.4	35.2	36.3	28.4	25.0	26.8	45.8	36.1	55.2	45.9	38.8	6	-3379
03-05 LST														0	0
06-08 LST	46.9	48.2	50.9	43.7	41.1	32.3	23.1	40.7	41.7	35.6	49.6	48.5	41.9	11	-3379
09-11 LST														0	0
12-14 LST	45.2	34.5	24.2	22.7	20.5	15.1	14.8	14.7	17.8	20.4	43.0	51.8	27.1	11	-3379
15-17 LST														0	0
18-20 LST	49.8	39.9	23.5	19.5	16.0	10.8	11.3	10.4	17.1	24.9	47.6	56.6	27.3	11	-3379
21-23 LST														0	0
P FREQ LES 300 FT A/D LES 1 MI															
FDR 00-02 LST	24.0	19.4	12.2	9.1	13.2	4.5	6.5	5.5	16.1	9.8	24.1	19.8	13.7	6	-3379
03-05 LST														0	0
06-08 LST	21.5	19.6	24.9	14.7	9.7	6.7	5.9	13.5	19.4	16.4	24.5	22.5	16.6	11	-3379
09-11 LST														0	0
12-14 LST	14.9	9.1	4.8	0.3	1.3	0.3	0.3	0.6	0.9	2.6	14.8	20.9	5.9	11	-3379
15-17 LST														0	0
18-20 LST	23.1	12.2	6.2	2.7	1.6	0.3	1.0	0.3	1.6	6.5	19.9	27.3	8.6	11	-3379
21-23 LST														0	0

CONINGSBY, UNITED KINGDOM

MEAN NUMBER OF DAYS

PARAMETER DESCRIPTION		JAN	FEB	MAR	APR	MAY	JUN	JUL	AUG	SEP	OCT	NOV	DEC	ANN	POR (YRS)	NO. OBS
CIG = GTR 1000 FT AND VSBY = GTR 3 MI	00 LST	16.9	17.3	20.6	20.7	21.4	22.8	24.2	23.9	17.7	21.5	13.9	18.1	239.0	6	-3379
	06 LST	18.4	16.2	16.8	18.0	19.8	22.1	24.5	19.4	18.2	21.6	16.3	17.7	229.0	11	-3379
	12 LST	18.9	20.5	25.3	25.5	27.0	27.7	28.7	28.7	26.7	27.5	18.8	16.5	291.8	11	-3379
	18 LST	17.5	18.5	25.3	25.8	27.6	28.2	29.3	29.1	26.6	24.8	17.1	15.0	284.8	11	-3379
CIG = GTR 2000 FT AND VSBY = GTR 3 MI W/SFC WND LES 10 KTS	00 LST	5.1	8.2	12.6	10.9	16.0	18.4	20.5	18.5	11.7	10.1	5.6	6.4	144.0	6	-3379
	06 LST	5.8	7.7	9.6	10.2	12.3	15.1	17.9	14.4	12.7	12.2	7.5	7.5	132.9	11	-3379
	12 LST	6.3	5.6	9.5	10.5	12.7	15.5	15.2	17.0	13.2	9.7	8.2	5.5	128.9	11	-3379
	18 LST	7.1	9.3	15.3	15.6	16.9	18.9	18.9	21.9	19.4	15.9	9.4	5.8	174.4	11	-3379
SFC WND = GTR 17 KTS AND NO PRECIP.	00 LST	5.7	3.0	1.2	1.3	0.3	0.3	0.3	0.7	0.2	3.5	2.5	4.6	23.6	6	-3379
	06 LST	4.5	2.7	0.6	0.9	1.4	1.2	0.8	0.6	0.8	1.8	1.6	2.6	19.5	11	-3379
	12 LST	6.1	5.4	5.3	4.0	3.1	2.2	2.1	1.9	2.6	4.6	2.5	2.9	42.7	11	-3379
	18 LST	4.5	2.7	1.4	2.5	2.3	1.5	1.1	0.9	0.9	1.5	2.3	2.1	23.7	11	-3379
SFC WND 4-10 KTS AND TMP 33-89 DEG F AND NO PRECIP.	00 LST	5.0	8.7	11.0	13.7	13.8	19.7	20.5	16.7	14.4	13.4	9.0	10.9	156.8	6	-3379
	06 LST	7.3	8.3	11.7	13.4	14.3	14.8	14.4	14.1	15.2	15.6	10.7	9.9	149.7	11	-3379
	12 LST	9.9	8.0	10.2	8.7	12.1	13.7	11.7	14.8	12.2	10.6	11.7	10.2	133.8	11	-3379
	18 LST	10.8	10.2	13.8	12.7	15.2	16.1	15.5	17.8	16.8	16.2	12.7	9.9	167.7	11	-3379
SKY COVER LES 3/10 AND VSBY = GTR 3 MI	00 LST	7.0	4.2	9.7	9.8	9.0	10.5	8.4	10.1	8.0	9.1	5.8	5.4	97.0	6	-3379
	06 LST	5.7	4.2	3.1	4.3	4.7	5.9	5.6	5.1	4.8	4.7	4.5	5.4	58.0	11	-3379
	12 LST	3.8	3.4	3.7	1.3	3.4	4.0	2.2	3.2	3.5	3.8	4.0	4.2	40.5	11	-3379
	18 LST	4.7	4.0	4.9	4.0	5.1	5.7	3.6	7.5	5.9	7.7	6.3	5.8	65.2	11	-3379
CIG = GTR 2500 FT AND VSBY = GTR 3 MI	00 LST	12.8	12.1	17.1	17.0	17.7	18.7	21.2	20.7	13.9	16.2	11.6	14.5	193.5	6	-3379
	06 LST	12.8	11.5	12.3	14.5	15.5	17.7	21.0	16.4	15.5	17.0	12.4	12.8	179.4	11	-3379
	12 LST	13.7	13.5	18.0	16.5	18.8	19.3	19.6	21.8	18.8	18.9	13.9	12.0	204.8	11	-3379
	18 LST	12.2	12.7	20.5	20.4	22.0	22.1	22.7	24.8	21.1	19.4	12.4	10.8	221.1	11	-3379
CIG = GTR 6000 FT AND VSBY = GTR 3 MI	00 LST	11.5	8.8	14.1	13.9	13.6	14.6	14.8	16.8	11.1	13.2	9.5	12.0	153.9	6	-3379
	06 LST	9.8	8.6	9.0	10.6	12.5	13.6	16.2	12.3	12.7	13.5	9.8	10.0	138.6	11	-3379
	12 LST	11.2	9.8	12.7	9.9	12.9	12.6	11.6	15.2	13.7	14.6	10.7	10.1	145.0	11	-3379
	18 LST	10.7	9.0	16.2	13.6	16.9	15.8	16.5	20.3	16.5	15.6	9.7	8.9	169.7	11	-3379
CIG = GTR 10000 FT AND VSBY = GTR 3 MI	00 LST	11.5	8.8	14.1	13.9	13.6	14.6	14.8	16.8	11.1	13.2	9.5	12.0	153.9	6	-3379
	06 LST	9.8	8.6	8.9	10.3	12.4	13.5	15.8	12.1	12.6	13.4	9.8	9.9	137.1	11	-3379
	12 LST	11.2	9.8	12.7	9.9	12.6	12.6	11.6	15.0	13.5	14.6	10.7	10.1	144.3	11	-3379
	18 LST	10.7	8.9	16.2	13.4	16.8	15.6	16.4	20.1	16.5	15.5	9.7	8.9	166.7	11	-3379

MANBY, UNITED KINGDOM

STA NO. 03395 (IN AREA NUMBER 07)

LATITUDE 5321N

LONGITUDE 00005E

ELEVATION(FT) 00063

PARAMETER DESCRIPTION	JAN	FEB	MAR	APR	MAY	JUN	JUL	AUG	SEP	OCT	NOV	DEC	ANN	POR	NO.
														(YRS)	UBS
ABS MAX TMP (F)	55	60	70	72	79	88	89	92	85	72	58	58	92	6	-3377
MEAN MAX TMP (F)	41	44	49	55	61	66	70	69	64	56	48	43	56	30	-3377
MEAN MIN TMP (F)	34	33	35	39	44	49	53	53	49	44	39	36	42	30	-3377
ABS MIN TMP (F)	22	16	18	27	30	41	39	42	35	28	21	20	16	6	-3377
MEAN NO DYS TMP = DR GTR 90(F)	0.0	0.0	0.0	0.0	0.0	0.0	0.0	2.3	0.0	0.0	0.0	0.0	0.3	6	-3377
MEAN NO DYS TMP = DR LES 32(F)	12.5	11.5	10.4	3.7	0.2	0.0	0.0	0.0	0.0	3.5	3.9	14.5	60.2	6	-3377
MEAN NO DYS TMP = DR LES 0(F)	0.0	0.0	0.0	0.0	0.0	0.0	0.0	0.0	0.0	0.0	0.0	0.0	0.0	6	-3377
MEAN DEW PT TMP (F)	36	35	35	39	45	51	53	53	50	45	39	32	43	6	-3377
MEAN REL HUM (PCT)	90	87	83	74	76	75	76	78	82	85	90	90	82	6	-3377
MEAN PRESS ALT (FT)	46	51	66	74	11	3	27	54	9	47	86	108	49	0	-50
MEAN PRECIP (IN)	1.69	1.46	1.54	1.34	1.85	2.05	2.21	2.44	1.54	2.56	1.89	7.21	22.8	35	-3377
MEAN SNOW FALL (IN)	0.4	0.0	0.0	0.0	0.0	0.0	0.0	0.0	0.0	0.0	0.0	14.3	14.7	2	-3377
MEAN NO DYS PRCP = DR GTR 0.1 IN	5.5	4.8	5.0	4.5	5.7	5.7	6.0	6.5	4.7	6.7	5.5	6.8	67.4	35	-29
MEAN NO DYS SNFL = DR GTR 1.5 IN	0.0	0.0	0.0	0.0	0.0	0.0	0.0	0.0	0.0	0.0	0.0	6.0	6.0	2	-3377
MEAN NO DYS W/OCUR VSBY LES 1/2 MI	8.4	7.1	10.3	4.4	2.3	2.5	0.8	3.4	6.2	7.1	10.0	7.3	69.8	6	-3377
MEAN NO DYS TSTMS	0.0	0.0	0.4	0.3	2.8	1.9	2.7	2.3	0.8	0.2	0.0	0.0	11.4	6	-3377
P FREQ WND SPD = DR GTR 17 KTS	12.1	13.2	7.6	12.4	6.8	3.2	4.1	5.4	11.4	8.4	9.5	8.3	8.5	6	-3377
P FREQ WND SPD = DR GTR 28 KTS	0.7	0.9	0.3	1.3	0.0	0.2	0.0	0.0	0.4	0.0	0.4	0.1	0.4	6	-3377
P FREQ LES 5000 FT A/D LES 5 MI	85.3	67.1	59.4	35.6	37.5	35.4	39.2	34.8	40.9	42.6	73.3	74.7	52.2	6	-3377
P FREQ LES 1500 FT A/D LES 3 MI															
FOR 00-02 LST	61.4	46.9	40.6	7.9	10.1	9.2	12.6	8.0	19.5	19.5	39.1	40.4	26.3	6	-3377
03-05 LST	65.0	52.8	53.5	18.5	26.7	22.8	28.3	18.2	28.6	31.7	52.0	46.6	37.1	6	-3377
06-08 LST	37.3	39.1	46.6	18.7	28.1	22.2	22.9	21.6	28.3	30.7	38.9	38.6	31.1	6	-3377
09-11 LST	35.4	40.0	39.7	14.5	17.5	17.5	13.9	16.3	17.9	25.8	38.7	38.2	26.3	6	-3377
12-14 LST	39.4	37.5	25.9	12.8	10.1	9.9	9.2	11.3	10.6	17.5	34.3	38.8	21.4	6	-3377
15-17 LST	40.3	27.5	26.3	8.5	9.6	7.0	8.9	7.4	9.7	12.1	35.7	44.0	19.8	6	-3377
18-20 LST	38.4	28.6	29.1	9.5	11.6	8.5	7.5	9.8	12.9	13.4	30.9	43.7	20.3	6	-3377
21-23 LST	43.8	27.2	26.5	6.0	8.3	10.9	8.5	7.5	11.5	14.7	28.3	44.9	19.8	6	-3377
P FREQ LES 300 FT A/D LES 1 MI															
FOR 00-02 LST	22.8	14.2	18.8	3.2	1.3	3.1	1.6	1.0	0.0	0.6	20.3	13.7	8.4	6	-3377
03-05 LST	21.4	14.6	24.2	3.3	9.3	7.6	5.4	6.8	10.8	17.6	26.5	14.7	13.5	6	-3377
06-08 LST	15.1	18.8	23.8	5.4	6.0	3.9	2.2	5.5	12.2	18.2	16.5	19.3	12.2	6	-3377
09-11 LST	13.0	20.3	15.3	1.9	1.7	0.2	0.9	1.6	3.9	11.0	16.0	13.4	8.3	6	-3377
12-14 LST	14.7	12.8	4.6	1.0	0.5	0.0	0.5	0.5	2.2	5.6	8.3	14.3	5.4	6	-3377
15-17 LST	14.9	11.2	3.6	0.3	0.0	0.0	0.5	0.0	1.2	1.0	10.4	21.8	5.4	6	-3377
18-20 LST	14.0	8.1	8.3	1.5	0.5	2.1	0.9	1.2	2.5	2.6	11.3	14.7	5.6	6	-3377
21-23 LST	13.9	11.0	10.0	1.3	2.0	2.4	0.8	0.0	1.3	4.2	12.2	16.2	6.3	6	-3377

MANBY, UNITED KINGDOM
MEAN NUMBER OF DAYS

PARAMETER DESCRIPTION		JAN	FEB	MAR	APR	MAY	JUN	JUL	AUG	SEP	OCT	NOV	DEC	ANN	POR (YRS)	NO. OBS
CIG = GTR 1000 FT AND VSBY = GTR 3 MI	00 LST	11.9	15.1	18.8	22.3	24.3	26.0	25.2	25.0	23.3	21.6	15.0	15.7	244.2	6	-3377
	06 LST	13.7	13.2	12.7	16.7	16.9	18.9	18.9	16.5	16.2	14.0	14.3	14.8	186.8	6	-3377
	12 LST	14.0	12.6	19.6	27.2	28.4	27.8	29.8	28.2	26.7	23.0	14.3	13.0	264.6	6	-3377
	18 LST	13.4	14.5	18.9	28.5	28.2	28.3	28.9	28.3	27.1	22.8	14.3	10.1	263.3	6	-3377
CIG = GTR 2000 FT AND VSBY = GTR 3 MI W/SFC WND LES 10 KTS	00 LST	4.7	5.3	10.6	13.3	16.8	19.0	16.4	18.0	12.5	11.7	5.3	4.6	138.2	6	-3377
	06 LST	3.8	4.7	5.4	7.8	9.0	10.5	9.4	9.2	7.8	5.8	3.5	4.2	81.1	6	-3377
	12 LST	2.8	3.4	5.5	8.7	9.3	9.4	8.5	7.8	6.4	5.1	2.6	3.0	72.5	6	-3377
	18 LST	3.5	5.1	9.7	11.8	14.4	11.6	12.0	13.4	11.1	12.7	6.3	3.3	114.9	6	-3377
SFC WND = GTR 17 KTS AND NO PRECIP.	00 LST	3.8	1.5	0.8	0.8	1.3	0.0	0.0	0.4	0.4	2.0	0.8	2.8	14.6	6	-3377
	06 LST	3.5	1.6	1.2	1.9	0.4	0.0	0.0	0.6	0.5	0.5	1.5	2.4	14.1	6	-3377
	12 LST	4.4	3.2	3.6	4.5	2.2	2.0	2.4	2.1	5.1	2.5	2.6	2.9	37.5	6	-3377
	18 LST	2.2	2.2	2.0	3.0	1.4	1.2	0.9	1.0	2.7	0.7	1.1	0.8	19.2	6	-3377
SFC WND 4-10 KTS AND TMP 33-89 DEG F AND NO PRECIP.	00 LST	11.9	11.9	11.4	15.4	17.3	19.8	15.7	18.5	14.3	15.5	16.3	8.3	176.3	6	-3377
	06 LST	8.9	11.0	11.6	13.8	15.5	16.4	17.6	17.5	16.8	14.9	12.4	10.9	167.3	6	-3377
	12 LST	11.5	10.0	11.7	8.8	12.1	12.9	12.9	8.2	9.6	11.2	10.3	13.6	132.8	6	-3377
	18 LST	12.9	11.0	15.1	12.4	13.3	14.4	14.1	14.4	12.2	16.8	12.7	12.6	161.9	6	-3377
SKY COVER LES 3/10 AND VSBY = GTR 3 MI	00 LST	3.4	5.7	8.6	10.7	10.9	8.0	12.4	9.7	9.8	10.6	4.1	3.6	97.5	6	-3377
	06 LST	4.3	4.2	3.3	3.5	4.7	3.7	2.7	4.1	3.2	3.9	3.9	4.3	45.8	6	-3377
	12 LST	2.0	1.6	1.4	4.6	4.0	3.7	1.4	1.9	1.7	2.9	3.1	3.4	31.7	6	-3377
	18 LST	3.3	3.8	4.8	7.1	7.4	5.3	2.5	4.9	4.4	6.9	4.7	3.8	58.9	6	-3377
CIG = GTR 2500 FT AND VSBY = GTR 3 MI	00 LST	9.3	13.6	15.9	21.0	23.9	23.0	24.3	22.7	21.5	20.4	13.1	12.0	220.7	6	-3377
	06 LST	10.3	11.4	9.9	13.9	15.1	16.0	16.8	14.3	13.0	11.5	11.7	11.0	154.9	6	-3377
	12 LST	11.1	10.1	13.6	21.1	22.8	20.6	22.9	22.5	20.6	18.7	11.3	11.2	206.5	6	-3377
	18 LST	10.8	12.3	15.5	23.9	25.2	26.4	25.7	24.4	23.3	20.7	12.7	8.8	229.7	6	-3377
CIG = GTR 6000 FT AND VSBY = GTR 3 MI	00 LST	6.4	9.1	11.0	18.8	19.0	20.0	22.1	17.1	16.6	16.9	9.8	7.8	174.6	6	-3377
	06 LST	7.3	8.0	7.3	10.4	11.6	12.5	11.7	11.5	10.6	8.1	8.7	7.2	114.9	6	-3377
	12 LST	7.8	7.4	8.8	15.2	16.1	14.3	16.1	16.4	15.1	13.8	9.7	8.4	149.1	6	-3377
	18 LST	6.9	8.3	12.0	18.4	19.1	20.8	17.0	19.7	17.0	15.9	10.8	7.6	173.5	6	-3377
CIG = GTR 10000 FT AND VSBY = GTR 3 MI	00 LST	5.5	9.1	10.6	18.8	18.1	19.5	22.1	16.6	16.1	16.1	9.4	6.4	168.3	6	-3377
	06 LST	7.1	7.6	7.3	10.4	11.4	12.5	11.7	11.5	10.4	7.8	8.2	7.1	113.0	6	-3377
	12 LST	7.8	6.9	8.4	15.2	16.1	14.3	16.1	16.2	14.7	13.3	9.7	8.2	146.9	6	-3377
	18 LST	6.9	8.2	11.8	18.4	19.1	20.8	17.0	19.7	16.8	15.5	10.8	7.4	172.4	5	-3377

SPURN HEAD, UNITED KINGDOM

STA NO. 03396 (IN AREA NUMBER 07)

LATITUDE 5335N

LONGITUDE 00007E

ELEVATION(FT) 00029

PARAMETER DESCRIPTION	JAN	FEB	MAR	APR	MAY	JUN	JUL	AUG	SEP	OCT	NOV	DEC	ANN	PDR (YRS)	NO. OBS
ABS MAX TMP (F)	55	61	64	72	76	83	86	87	80	74	63	56	87	57	-648
MEAN MAX TMP (F)	42	43	46	52	56	63	67	67	63	56	49	44	54	30	-152
MEAN MIN TMP (F)	36	36	38	41	46	51	55	56	53	48	42	39	45	30	-152
ABS MIN TMP (F)	13	19	24	10	34	34	44	45	37	33	28	19	10	57	-648
MEAN NO DYS TMP = DR GTR 90(F)	0.0	0.0	0.0	0.0	0.0	0.0	0.0	0.0	0.0	0.0	0.0	0.0	0.0	11	3621
MEAN NO DYS TMP = DR LES 32(F)	3.5	3.4	2.4	0.2	0.0	0.0	0.0	0.0	0.0	0.0	0.6	3.3	13.4	11	3624
MEAN NO DYS TMP = DR LES 0(F)	0.0	0.0	0.0	0.0	0.0	0.0	0.0	0.0	0.0	0.0	0.0	0.0	0.0	11	3624
MEAN DEW PT TMP (F)	38	37	38	41	46	52	56	57	54	48	43	39	46	11	14384
MEAN REL HUM (PCT)	91	89	86	84	83	82	83	83	84	85	88	91	86	15	-147
MEAN PRESS ALT (FT)														0	0
MEAN PRECIP (IN)	1.60	1.40	1.60	1.30	1.80	1.80	2.10	2.40	1.60	2.80	2.10	2.30	22.8	35	-148
MEAN SNOW FALL (IN)					0.0	0.0	0.0	0.0	0.0	0.0				57	-29
MEAN NO DYS PRCP = DR GTR 0.1 IN	5.2	4.6	5.2	4.4	5.6	5.1	5.8	6.4	4.9	7.1	5.9	7.0	67.2	35	-29
MEAN NO DYS SNFL = DR GTR 1.5 IN					0.0	0.0	0.0	0.0	0.0	0.0				57	-29
MEAN NO DYS W/DCUR VSBY LES 1/2 MI	6.2	3.4	3.8	2.8	3.3	1.7	1.1	3.4	2.7	2.2	4.7	7.0	42.3	11	3609
MEAN NO DYS TSTMS	0.1	0.2	0.5	1.0	2.0	2.0	3.0	3.0	1.0	0.5	0.1	0.1	13.5	20	-148
P FREQ WND SPD = DR GTR 17 KTS	38.3	40.1	27.5	29.1	25.0	21.2	23.1	21.0	26.6	38.2	33.7	36.2	30.0	11	14424
P FREQ WND SPD = DR GTR 28 KTS	7.8	7.7	2.7	3.4	2.0	1.8	3.3	1.7	4.0	7.2	5.2	7.2	4.5	11	14424
P FREQ LES 5000 FT A/D LES 5 MI	57.6	55.0	54.1	44.3	45.1	37.6	37.4	39.4	41.5	45.8	54.4	58.4	47.6	11	14273
P FREQ LES 1900 FT A/D LES 3 MI															
FDR 00-02 LST	30.7	24.6	20.9	15.2	19.0	10.7	9.1	13.4	14.5	19.1	25.8	30.4	19.5	11	3603
03-05 LST														0	0
06-08 LST	23.0	28.3	36.1	23.2	23.1	16.5	16.8	25.3	25.9	25.4	28.4	25.7	24.8	11	3609
09-11 LST														0	0
12-14 LST	33.0	29.2	22.3	13.1	16.4	12.3	10.7	12.1	11.1	13.6	24.7	34.3	19.4	11	3625
15-17 LST														0	0
18-20 LST	28.5	25.9	22.5	12.5	15.0	11.0	10.5	11.0	13.9	17.5	24.3	27.8	18.4	11	3624
21-23 LST														0	0
P FREQ LES 300 FT A/D LES 1 MI															
FDR 00-02 LST	11.3	7.9	5.9	5.1	6.3	2.3	1.9	5.9	2.0	3.2	9.1	13.4	6.2	11	3605
03-05 LST														0	0
06-08 LST	9.2	9.0	15.1	7.7	8.6	3.7	4.5	10.1	8.8	8.8	10.0	12.2	9.0	11	3609
09-11 LST														0	0
12-14 LST	13.3	12.5	6.9	3.0	2.6	1.0	1.3	2.9	1.0	1.6	9.7	17.3	6.1	11	3625
15-17 LST														0	0
18-20 LST	12.0	8.5	6.5	3.0	4.6	2.7	1.6	2.9	2.7	1.9	8.3	11.8	5.5	11	3624
21-23 LST														0	0

SPURN HEAD, UNITED KINGDOM

MEAN NUMBER OF DAYS

PARAMETER DESCRIPTION		JAN	FEB	MAR	APR	MAY	JUN	JUL	AUG	SEP	OCT	NOV	DEC	ANN	POR (YRS)	NO. OBS
CIG = GTR 1000 FT AND VSBY = GTR 3 MI	00 LST	22.9	22.5	26.1	26.9	26.9	28.3	29.3	28.0	27.2	26.2	24.3	22.8	311.4	11	3605
	06 LST	25.5	21.5	21.3	24.6	25.7	26.4	26.9	23.7	23.2	24.5	23.2	24.8	291.3	11	3608
	12 LST	22.4	21.3	25.6	26.9	27.4	27.7	28.6	27.9	27.6	27.7	24.3	21.7	309.1	11	3625
	18 LST	23.8	22.3	25.4	27.2	28.2	27.8	29.1	28.3	26.8	27.2	24.2	24.1	314.4	11	3624
CIG = GTR 2000 FT AND VSBY = GTR 3 MI W/SFC WND LES 10 KTS	00 LST	5.4	6.9	10.5	11.5	12.3	15.5	15.2	14.6	10.3	6.9	5.8	5.6	120.5	11	3600
	06 LST	6.1	5.5	6.5	8.6	10.0	14.0	12.5	11.5	6.5	4.6	5.7	7.5	99.0	11	3607
	12 LST	6.0	5.3	8.9	11.0	10.7	12.2	13.0	13.7	8.7	8.2	7.6	5.0	110.3	11	3625
	18 LST	6.5	6.8	10.2	10.9	12.5	11.7	13.4	14.9	10.4	8.5	9.2	6.8	121.8	11	3620
SFC WND = GTR 17 KTS AND NO PRECIP.	00 LST	10.4	8.7	6.1	5.6	4.9	3.2	5.3	5.2	5.6	9.3	7.5	9.5	81.3	11	3632
	06 LST	8.8	8.8	6.3	7.3	5.9	4.5	5.7	4.0	5.7	8.8	7.6	8.5	81.9	11	3636
	12 LST	11.2	9.2	8.0	7.6	7.3	6.2	6.0	6.4	7.9	10.9	7.5	8.7	96.9	11	3637
	18 LST	9.7	7.8	6.2	6.5	6.6	6.6	5.9	5.0	6.4	8.0	7.2	8.0	83.9	11	3630
SFC WND 4-10 KTS AND TMP 33-89 DEG F AND NO PRECIP.	00 LST	7.2	7.8	11.3	10.8	12.4	12.7	13.4	13.6	10.8	8.9	7.4	7.8	124.1	11	3631
	06 LST	6.3	6.9	9.8	10.0	10.7	11.9	9.2	12.0	8.2	6.7	6.9	8.3	106.9	11	3634
	12 LST	7.5	6.7	10.0	9.3	11.3	12.1	11.8	12.9	7.7	8.6	8.4	7.5	113.8	11	3631
	18 LST	8.3	7.9	10.0	8.7	12.3	10.7	10.9	14.0	9.8	9.3	10.1	9.5	121.5	11	3629
SKY COVER LES 3/10 AND VSBY = GTR 3 MI	00 LST	5.5	4.5	7.4	7.2	6.0	6.6	8.0	10.0	8.8	8.0	5.2	4.5	81.7	11	3637
	06 LST	3.7	3.1	2.5	1.8	2.4	4.1	3.7	3.9	3.0	1.8	2.5	3.5	36.0	11	3635
	12 LST	1.2	1.6	2.0	0.8	2.6	2.4	2.4	2.6	2.4	1.8	1.6	1.8	23.2	11	3637
	18 LST	3.1	1.1	1.7	1.7	2.9	4.5	2.9	3.2	1.7	2.8	3.6	4.0	33.2	11	3634
CIG = GTR 2500 FT AND VSBY = GTR 3 MI	00 LST	18.8	19.0	21.9	21.7	22.3	23.8	25.3	24.7	23.1	22.9	19.0	18.6	261.1	11	3605
	06 LST	20.5	18.0	17.5	20.1	20.7	23.0	23.4	21.9	20.4	21.0	19.3	20.1	245.9	11	3608
	12 LST	18.4	17.4	21.9	24.2	23.3	24.4	25.6	26.0	24.4	24.8	19.9	17.7	268.0	11	3625
	18 LST	19.4	17.8	21.5	24.5	23.7	25.0	25.8	26.2	23.6	23.2	20.0	19.4	270.1	11	3624
CIG = GTR 6000 FT AND VSBY = GTR 3 MI	00 LST	17.1	16.6	20.7	18.7	20.5	21.9	23.5	23.3	21.5	21.1	16.9	16.2	238.0	11	3605
	06 LST	18.1	15.3	16.4	18.4	19.0	21.6	21.2	21.2	19.6	19.3	17.4	17.9	225.4	11	3608
	12 LST	17.2	15.0	20.2	22.4	21.0	22.9	23.9	25.0	22.3	22.9	18.0	15.2	246.0	11	3625
	18 LST	17.7	14.6	19.4	22.7	22.0	23.6	24.7	25.3	22.3	21.1	18.3	17.6	249.3	11	3624
CIG = GTR 10000 FT AND VSBY = GTR 3 MI	00 LST	17.1	16.6	20.7	18.7	20.5	21.9	23.5	23.3	21.5	21.1	16.9	16.2	238.0	11	3605
	06 LST	18.1	15.3	16.4	18.4	19.0	21.6	21.2	21.2	19.6	19.3	17.4	17.9	225.4	11	3608
	12 LST	17.2	15.0	20.2	22.4	21.0	22.9	23.9	25.0	22.3	22.9	18.0	15.2	246.0	11	3625
	18 LST	17.7	14.6	19.4	22.7	22.0	23.6	24.7	25.3	22.3	21.1	18.3	17.6	249.3	11	3624

STRUBBY, UNITED KINGDOM

STA NO. 03397 (IN AREA NUMBER 07)

LATITUDE 5318N

LONGITUDE 00010E

ELEVATION(FT) 00047

PARAMETER DESCRIPTION	JAN	FEB	MAR	APR	MAY	JUN	JUL	AUG	SEP	OCT	NOV	DEC	ANN	PQR (YRS)	NO. OBS
ABS MAX TMP (F)	55	60	70	72	79	88	89	92	85	72	58	58	92	6	-3377
MEAN MAX TMP (F)	41	44	49	55	61	66	70	69	64	56	48	43	56	30	-3377
MEAN MIN TMP (F)	34	33	35	39	44	49	53	53	49	44	39	36	42	30	-3377
ABS MIN TMP (F)	22	16	18	27	30	41	39	42	35	28	21	20	16	6	-3377
MEAN NO DYS TMP = DR GTR 90(F)	0.0	0.0	0.0	0.0	0.0	0.0	0.0	0.3	0.0	0.0	0.0	0.0	0.3	6	-3377
MEAN NO DYS TMP = DR LES 32(F)	12.5	11.5	10.4	3.7	0.2	0.0	0.0	0.0	0.0	3.5	3.9	14.5	60.2	6	-3377
MEAN NO DYS TMP = DR LES 0(F)	0.0	0.0	0.0	0.0	0.0	0.0	0.0	0.0	0.0	0.0	0.0	0.0	0.0	6	-3377
MEAN DEW PT TMP (F)	36	35	35	39	45	51	53	53	50	45	39	32	43	6	-3377
MEAN REL HUM (PCT)	90	87	83	74	76	75	76	78	82	85	90	90	82	6	-3377
MEAN PRESS ALT (FT)	30	34	50	58	-4	-13	10	37	-7	31	69	91	32	0	-50
MEAN PRECIP (IN)	1.69	1.46	1.54	1.34	1.85	2.05	2.21	2.44	1.54	2.56	1.89	2.21	22.8	35	-3377
MEAN SNOW FALL (IN)	0.4	0.0	0.0	0.0	0.0	0.0	0.0	0.0	0.0	0.0	0.0	14.3	14.7	2	-3377
MEAN NO DYS PRCP = DR GTR 0.1 IN	5.5	4.8	5.0	4.5	5.7	5.7	6.0	6.5	4.7	6.7	5.5	6.8	67.4	35	-29
MEAN NO DYS SNFL = DR GTR 1.5 IN	0.0	0.0	0.0	0.0	0.0	0.0	0.0	0.0	0.0	0.0	0.0	6.0	6.0	2	-3377
MEAN NO DYS W/OCUR VSBY LES 1/2 MI	8.4	7.1	10.3	4.4	2.3	2.5	0.8	3.4	6.2	7.1	10.0	7.3	69.8	6	-3377
MEAN NO DYS TSTMS	0.0	0.0	0.4	0.3	2.8	1.9	2.7	2.3	0.8	0.2	0.0	0.0	11.4	6	-3377
P FREQ WND SPD = DR GTR 17 KTS	12.1	13.2	7.6	12.4	6.8	3.2	4.1	5.7	11.4	8.4	9.5	8.3	8.5	6	-3377
P FREQ WND SPD = DR GTR 28 KTS	0.7	0.9	0.3	1.3	0.0	0.2	0.0	0.0	0.4	0.0	0.4	0.1	0.4	6	-3377
P FREQ LES 5000 FT A/D LES 5 MI	85.3	67.1	59.4	35.6	37.5	35.4	39.2	34.8	40.9	42.6	73.3	74.7	52.2	6	-3377
P FREQ LES 1500 FT A/D LES 3 MI															
FOR 00-02 LST	61.4	46.9	40.6	7.9	10.1	9.2	12.6	8.0	19.5	19.5	39.1	40.4	26.3	6	-3377
03-05 LST	65.0	52.8	53.5	18.5	26.7	22.8	28.3	18.2	28.6	31.7	52.0	46.6	37.1	6	-3377
06-08 LST	37.3	39.1	46.6	18.7	28.1	22.2	22.9	21.6	28.3	30.7	38.9	38.6	31.1	6	-3377
09-11 LST	35.4	40.0	39.7	14.5	17.5	17.5	13.9	16.3	17.9	25.8	38.7	38.2	26.3	6	-3377
12-14 LST	39.4	37.5	25.9	12.8	10.1	9.9	9.2	11.3	10.6	17.5	34.3	38.8	21.4	6	-3377
15-17 LST	40.3	27.5	26.3	8.5	9.6	7.0	8.9	7.4	9.7	12.1	35.7	44.0	19.8	6	-3377
18-20 LST	38.4	28.6	29.1	9.5	11.6	8.5	7.5	9.8	12.9	13.4	30.9	43.7	20.3	6	-3377
21-23 LST	43.8	27.2	26.5	6.0	8.3	10.9	8.5	7.5	11.5	14.7	28.3	44.9	19.8	6	-3377
P FREQ LES 300 FT A/D LES 1 MI															
FOR 00-02 LST	22.8	14.2	18.8	3.2	1.3	3.1	1.6	1.0	0.0	0.6	20.3	13.7	8.4	6	-3377
03-05 LST	21.4	14.6	24.2	3.3	9.3	7.6	5.4	6.8	10.8	17.6	26.5	14.7	13.5	6	-3377
06-08 LST	15.1	18.8	23.8	5.4	6.0	3.9	2.2	5.5	12.2	18.2	16.5	19.3	12.2	6	-3377
09-11 LST	13.0	20.3	15.3	1.9	1.7	0.2	0.9	1.6	3.9	11.0	16.0	13.4	8.3	6	-3377
12-14 LST	14.7	12.8	4.6	1.0	0.5	0.0	0.5	0.5	2.2	5.6	8.3	14.3	5.4	6	-3377
15-17 LST	14.9	11.2	3.6	0.3	0.0	0.0	0.5	0.0	1.2	1.0	10.4	21.8	5.4	6	-3377
18-20 LST	14.0	8.1	8.3	1.5	0.5	2.1	0.9	1.2	2.5	2.6	11.3	14.7	5.6	6	-3377
21-23 LST	13.9	11.0	10.0	1.3	2.0	2.4	0.8	0.0	1.3	4.2	12.2	16.2	6.3	6	-3377

STRUBBY, UNITED KINGDOM
MEAN NUMBER OF DAYS

PARAMETER DESCRIPTION		JAN	FEB	MAR	APR	MAY	JUN	JUL	AUG	SEP	OCT	NOV	DEC	ANN	PDR (YRS)	NO. QBS
CIG = GTR 1000 FT AND VSBY = GTR 3 MI	00 LST	11.9	15.1	18.8	22.3	24.3	26.0	25.2	25.0	23.3	21.6	15.0	15.7	244.2	6	-3377
	06 LST	13.7	13.2	12.7	16.7	16.9	18.9	18.9	16.5	16.2	14.0	14.3	14.8	186.8	6	-3377
	12 LST	14.0	12.6	19.6	27.2	28.4	27.8	29.8	28.2	26.7	23.0	14.3	13.0	264.6	6	-3377
	18 LST	13.4	14.5	18.9	28.5	28.2	28.3	28.9	28.3	27.1	22.8	14.3	10.1	263.3	6	-3377
CIG = GTR 2000 FT AND VSBY = GTR 3 MI W/SFC WND LES 10 KTS	00 LST	4.7	5.3	10.6	13.3	16.8	19.0	16.4	18.0	12.5	11.7	5.3	4.6	138.2	6	-3377
	06 LST	3.8	4.7	5.4	7.8	9.0	10.5	9.4	9.2	7.8	5.8	3.5	4.2	81.1	6	-3377
	12 LST	2.8	3.4	5.5	8.7	9.3	9.4	8.5	7.8	6.4	5.1	2.6	3.0	72.5	6	-3377
	18 LST	3.5	5.1	9.7	11.8	14.4	11.6	12.0	13.4	11.1	12.7	6.3	3.3	114.9	6	-3377
SFC WND = GTR 17 KTS AND NO PRECIP.	00 LST	3.8	1.5	0.8	0.8	1.3	0.0	0.0	0.4	0.4	2.0	0.8	2.8	14.6	6	-3377
	06 LST	3.5	1.6	1.2	1.9	0.4	0.0	0.0	0.6	0.5	0.5	1.5	2.4	14.1	6	-3377
	12 LST	4.4	3.2	3.6	4.5	2.2	2.0	2.4	2.1	5.1	2.5	2.6	2.9	37.5	6	-3377
	18 LST	2.2	2.2	2.0	3.0	1.4	1.2	0.9	1.0	2.7	0.7	1.1	0.8	19.2	6	-3377
SFC WND 4-10 KTS AND TMP 33-89 DEG F AND NO PRECIP.	00 LST	11.9	11.9	11.4	15.4	17.3	19.8	15.7	18.5	14.3	15.5	16.3	8.3	176.9	6	-3377
	06 LST	8.9	11.0	11.6	13.8	15.5	16.4	17.6	17.5	16.8	14.9	12.4	10.9	167.3	6	-3377
	12 LST	11.5	10.0	11.7	8.8	12.1	12.9	12.9	8.2	9.6	11.2	10.3	13.6	132.8	6	-3377
	18 LST	12.9	11.0	15.1	12.4	13.3	14.4	14.1	14.4	12.2	16.8	12.7	12.6	161.9	6	-3377
SKY COVER LES 3/10 AND VSBY = GTR 3 MI	00 LST	3.4	5.7	8.6	10.7	10.9	8.0	12.4	9.7	9.8	10.6	4.1	3.6	97.5	6	-3377
	06 LST	4.3	4.2	3.3	3.5	4.7	3.7	2.7	4.1	3.2	3.9	3.9	4.3	45.8	6	-3377
	12 LST	2.0	1.6	1.4	4.6	4.0	3.7	1.4	1.9	1.7	2.9	3.1	3.4	31.7	6	-3377
	18 LST	3.3	3.8	4.8	7.1	7.4	5.3	2.5	4.9	4.4	6.9	4.7	3.8	58.9	6	-3377
CIG = GTR 2500 FT AND VSBY = GTR 3 MI	00 LST	9.3	13.6	15.9	21.0	23.9	23.0	24.3	22.7	21.5	20.4	13.1	12.0	220.7	6	-3377
	06 LST	10.3	11.4	9.4	13.9	15.1	16.0	16.8	14.3	13.0	11.5	11.7	11.0	154.9	6	-3377
	12 LST	11.1	10.1	13.6	21.1	22.8	20.6	22.9	22.5	20.6	18.7	11.3	11.2	206.5	6	-3377
	18 LST	10.8	12.3	15.5	23.9	25.2	26.4	25.7	24.4	23.3	20.7	12.7	8.8	229.7	6	-3377
CIG = GTR 6000 FT AND VSBY = GTR 3 MI	00 LST	6.4	9.1	11.0	18.8	19.0	20.0	22.1	17.1	16.6	16.9	9.8	7.8	174.6	6	-3377
	06 LST	7.3	8.0	7.3	10.4	11.6	12.5	11.7	11.5	10.6	8.1	8.7	7.2	114.9	6	-3377
	12 LST	7.8	7.4	8.8	15.2	16.1	14.3	16.1	16.4	15.1	13.8	9.7	8.4	149.1	6	-3377
	18 LST	6.9	8.3	12.0	18.4	19.1	20.8	17.0	19.7	17.0	15.9	10.8	7.6	173.5	6	-3377
CIG = GTR 10000 FT AND VSBY = GTR 3 MI	00 LST	5.5	9.1	10.6	18.8	18.1	19.5	22.1	16.6	16.1	16.1	9.4	6.4	168.3	6	-3377
	06 LST	7.1	7.6	7.3	10.4	11.4	12.5	11.7	11.5	10.4	7.8	8.7	7.1	113.0	6	-3377
	12 LST	7.8	6.9	8.4	15.2	16.1	14.3	16.1	16.2	14.7	13.3	9.7	8.2	146.9	6	-3377
	18 LST	6.9	8.2	11.8	18.4	19.1	20.8	17.0	19.7	16.8	15.5	10.8	7.4	172.4	6	-3377

COTTESMORE, UNITED KINGDOM

STA NO. 03453 (IN AREA NUMBER 07)

LATITUDE 5244N

LONGITUDE 00039W

ELEVATION(FT) 00460

PARAMETER DESCRIPTION	JAN	FEB	MAR	APR	MAY	JUN	JUL	AUG	SEP	OCT	NOV	DEC	ANN	PDR (YRS)	NO. OBS
ABS MAX TMP (F)	58	59	66	73	77	91	89	90	84	69	66	58	91	11	-3379
MEAN MAX TMP (F)	42	44	49	55	61	67	70	69	65	57	49	44	56	30	-3379
MEAN MIN TMP (F)	33	33	35	39	43	49	53	52	49	43	39	35	42	30	-3379
ABS MIN TMP (F)	19	19	13	24	29	34	42	38	31	25	22	13	13	11	-3379
MEAN NO DYS TMP = DR GTR 90(F)	0.0	0.0	0.0	0.0	0.0	0.1	0.0	0.3	0.0	0.0	0.0	0.0	0.4	11	-3379
MEAN NO DYS TMP = DR LES 32(F)	11.2	11.1	11.2	3.9	0.9	0.0	0.0	0.0	0.1	1.9	4.4	10.6	55.3	11	-3379
MEAN NO DYS TMP = DR LES 0(F)	0.0	0.0	0.0	0.0	0.0	0.0	0.0	0.0	0.0	0.0	0.0	0.0	0.0	11	-3379
MEAN DEW PT TMP (F)	36	34	35	40	46	52	54	54	51	44	40	37	44	6	-3379
MEAN REL HUM (PCT)	90	88	82	81	77	76	74	79	83	86	91	91	83	15	-3379
MEAN PRESS ALT (FT)	427	436	457	468	408	397	421	442	399	433	470	488	437	0	-50
MEAN PRECIP (IN)	2.09	1.66	1.45	1.67	1.98	1.59	2.52	2.18	1.99	2.17	2.31	1.91	23.5	35	-3379
MEAN SNOW FALL (IN)					0.0	0.0	0.0	0.0	0.0					11	-29
MEAN NO DYS PRCP = DR GTR 0.1 IN	6.5	5.4	4.8	5.3	5.9	4.6	6.6	6.0	5.6	6.0	6.2	6.1	69.0	35	-29
MEAN NO DYS SNFL = DR GTR 1.5 IN					0.0	0.0	0.0	0.0	0.0					11	-29
MEAN NO DYS W/OCUR VSBY LES 1/2 MI	8.3	6.8	6.2	3.4	4.1	3.4	1.7	3.1	5.2	5.4	9.0	10.6	67.2	6	-3379
MEAN NO DYS TSTMS	0.0	0.0	0.0	0.0	1.0	1.4	1.7	1.7	0.2	0.0	0.2	0.0	6.2	6	-3379
P FREQ WND SPD = DR GTR 17 KTS	23.3	16.5	10.5	17.1	5.5	4.0	4.1	5.3	7.2	12.8	14.1	18.3	11.6	6	-3379
P FREQ WND SPD = DR GTR 28 KTS	1.5	0.7	0.0	0.3	0.0	0.0	0.0	0.0	0.0	0.2	1.1	1.3	0.4	6	-3379
P FREQ LES 3000 FT A/D LES 5 MI	76.7	78.1	70.6	70.6	65.4	60.3	60.8	58.3	64.8	67.0	78.3	80.0	69.2	11	-3379
P FREQ LES 1500 FT A/D LES 3 MI	49.6	44.4	37.4	35.2	36.3	28.4	25.0	26.8	45.8	36.1	35.2	45.9	38.8	6	-3379
FOR 00-02 LST														0	0
03-05 LST														11	-3379
06-08 LST	46.9	48.2	50.9	43.7	41.1	32.3	23.1	40.7	41.7	35.6	49.6	48.5	41.9	0	0
09-11 LST														11	-3379
12-14 LST	45.2	34.5	24.2	22.7	20.5	15.1	14.8	14.7	17.8	20.4	43.0	51.8	27.1	0	0
15-17 LST														11	-3379
18-20 LST	49.8	39.9	23.5	19.5	16.0	10.8	11.3	10.4	17.1	24.9	47.6	56.6	27.3	0	0
21-23 LST														0	0
P FREQ LES 300 FT A/D LES 1 MI	24.0	19.4	12.2	9.1	13.2	4.5	6.5	5.5	16.1	9.8	24.1	19.8	13.7	6	-3379
FOR 00-02 LST														0	0
03-05 LST														11	-3379
06-08 LST	21.5	19.6	24.9	14.7	9.7	6.7	5.9	13.5	19.4	16.4	24.5	22.5	16.6	0	0
09-11 LST														11	-3379
12-14 LST	14.9	9.1	4.8	0.3	1.3	0.3	0.3	0.6	0.9	2.6	14.8	20.9	5.9	0	0
15-17 LST														0	0
18-20 LST	23.1	12.2	6.2	2.7	1.6	0.3	1.0	0.3	1.6	6.5	19.9	27.3	8.6	11	-3379
21-23 LST														0	0

COTTESMORE, UNITED KINGDOM

MEAN NUMBER OF DAYS

PARAMETER DESCRIPTION		JAN	FEB	MAR	APR	MAY	JUN	JUL	AUG	SEP	OCT	NOV	DEC	ANN	PDR (YRS)	NO. OBS
CIG = GTR 1000 FT AND VSBY = GTR 3 MI	00 LST	16.9	17.3	20.6	20.7	21.4	22.8	24.2	23.9	17.7	21.5	13.9	18.1	239.0	6	-3379
	06 LST	18.4	16.2	16.8	18.0	19.8	22.1	24.5	19.4	18.2	21.6	16.3	17.7	229.0	11	-3379
	12 LST	18.9	20.5	25.3	25.5	27.0	27.7	28.7	28.7	26.7	27.5	18.8	16.5	291.8	11	-3379
CIG = GTR 2000 FT AND VSBY = GTR 3 MI W/SFC WND LES 10 KTS	00 LST	5.1	8.2	12.6	10.9	16.0	18.4	20.5	18.5	11.7	10.1	5.6	6.4	144.0	6	-3379
	06 LST	5.8	7.7	9.6	10.2	12.3	15.1	17.9	14.4	12.7	12.2	7.5	7.5	132.9	11	-3379
	12 LST	6.3	5.6	9.5	10.5	12.7	15.5	15.2	17.0	13.2	9.7	8.2	5.5	120.9	11	-3379
SFC WND = GTR 17 KTS AND NO PRECIP.	00 LST	5.7	3.0	1.2	1.3	0.3	0.3	0.3	0.7	0.2	3.5	2.5	4.6	23.6	6	-3379
	06 LST	4.5	2.7	0.6	0.9	1.4	1.2	0.8	0.6	0.8	1.8	1.6	2.6	19.5	11	-3379
	12 LST	6.1	5.4	5.3	4.0	3.1	2.2	2.1	1.9	2.6	4.6	2.5	2.9	42.7	11	-3379
SFC WND 4-10 KTS AND TMP 33-89 DEG F AND NO PRECIP.	00 LST	5.0	8.7	11.0	13.7	13.8	19.7	20.5	16.7	14.4	13.4	9.0	10.9	156.8	6	-3379
	06 LST	7.3	8.3	11.7	13.4	14.3	14.8	14.4	14.1	15.2	15.6	10.7	9.9	149.7	11	-3379
	12 LST	9.9	8.0	10.2	8.7	12.1	13.7	11.7	14.8	12.2	10.6	11.7	10.2	133.8	11	-3379
SKY COVER LES 3/10 AND VSBY = GTR 3 MI	00 LST	7.0	4.2	9.7	9.8	9.0	10.5	8.4	10.1	8.0	9.1	5.8	5.4	97.0	6	-3379
	06 LST	5.7	4.2	3.1	4.3	4.7	5.9	5.6	5.1	4.8	4.7	4.5	5.4	58.0	11	-3379
	12 LST	3.8	3.4	3.7	1.3	3.4	4.0	2.2	3.2	3.5	3.8	4.0	4.2	40.5	11	-3379
CIG = GTR 2500 FT AND VSBY = GTR 3 MI	00 LST	12.8	12.1	17.1	17.0	17.7	18.7	21.2	20.7	13.9	16.2	11.6	14.5	193.5	6	-3379
	06 LST	12.8	11.5	12.3	14.5	15.5	17.7	21.0	16.4	15.5	17.0	12.4	12.8	179.4	11	-3379
	12 LST	13.7	13.5	18.0	16.5	18.8	19.3	19.6	21.8	18.8	18.9	13.9	12.0	204.8	11	-3379
CIG = GTR 6000 FT AND VSBY = GTR 3 MI	00 LST	11.5	8.8	14.1	13.9	13.6	14.6	14.8	16.8	11.1	13.2	9.5	12.0	153.9	6	-3379
	06 LST	9.8	8.6	9.0	10.6	12.5	13.6	16.2	12.3	12.7	13.5	9.8	10.0	138.6	11	-3379
	12 LST	11.2	9.8	12.7	9.9	12.9	12.6	11.6	13.2	13.7	14.6	10.7	10.1	145.0	11	-3379
CIG = GTR 10000 FT AND VSBY = GTR 3 MI	00 LST	10.7	9.0	16.2	13.6	16.9	15.8	16.5	20.3	16.5	15.6	9.7	8.9	169.7	11	-3379
	06 LST	11.5	8.8	14.1	13.9	13.6	14.6	14.8	16.8	11.1	13.2	9.5	12.0	153.9	6	-3379
	12 LST	9.8	8.6	8.9	10.3	12.4	13.5	15.8	12.1	12.6	13.4	9.8	9.9	137.1	11	-3379
	18 LST	10.7	8.9	16.2	13.4	16.8	15.6	16.4	20.1	16.5	15.5	9.7	8.9	168.7	11	-3379

WITTING, UNITED KINGDOM

STA NO. 03462 (IN AREA NUMBER 07)

LATITUDE 5237N

LONGITUDE 00028W

ELEVATION(FT) 00275

PARAMETER DESCRIPTION	JAN	FEB	MAR	APR	MAY	JUN	JUL	AUG	SEP	OCT	NOV	DEC	ANN	PDR (YRS)	NO. OBS
ABS MAX TMP (F)	55	63	71	70	80	90	91	89	82	78	62	58	91	11	-3562
MEAN MAX TMP (F)	41	44	48	54	61	67	69	68	65	57	49	43	56	11	-3562
MEAN MIN TMP (F)	32	34	35	40	45	50	53	53	49	44	39	34	42	11	-3562
ABS MIN TMP (F)	5	14	11	26	32	35	42	43	37	30	21	16	5	11	-3562
MEAN NO DYS TMP = DR GTR 90(F)	0.0	0.0	0.0	0.0	0.0	0.1	0.1	0.0	0.0	0.0	0.0	0.0	0.2	11	-3562
MEAN NO DYS TMP = DR LES 32(F)	16.0	12.3	9.9	1.6	0.1	0.0	0.0	0.0	0.0	0.9	3.9	11.1	55.8	11	-3562
MEAN NO DYS TMP = DR LES 0(F)	0.0	0.0	0.0	0.0	0.0	0.0	0.0	0.0	0.0	0.0	0.0	0.0	0.0	11	-3562
MEAN DEW PT TMP (F)	32	34	35	40	44	49	52	52	50	46	40	35	42	11	-3562
MEAN REL HUM (PCT)	86	84	80	76	74	73	75	77	79	83	86	86	80	11	-3562
MEAN PRESS ALT (FT)														0	0
MEAN PRECIP (IN)	2.04	1.02	2.06	1.34	1.31	2.04	2.06	1.64	2.06	1.77	1.75	1.94	21.0	11	-3562
MEAN SNOW FALL (IN)	4.0	1.8	1.7	0.0	0.0	0.0	0.0	0.0	0.0	0.0	0.1	2.2	9.8	11	-3562
MEAN NO DYS PRCP = DR GTR 0.1 IN	7.3	3.0	5.2	5.7	4.2	5.3	5.4	4.7	6.5	5.6	6.2	6.9	66.0	11	-3562
MEAN NO DYS SNFL = DR GTR 1.5 IN	1.0	0.2	0.5	0.0	0.0	0.0	0.0	0.0	0.0	0.0	0.0	0.3	2.0	11	-3562
MEAN NO DYS W/OCUR VSBY LES 1/2 MI	9.2	5.9	6.6	3.1	1.2	2.3	2.1	3.7	5.4	8.6	9.0	10.4	67.5	11	-3562
MEAN NO DYS TSTMS	0.1	0.2	0.1	1.0	1.5	2.9	3.3	3.0	1.6	0.4	0.7	0.0	14.8	11	-3562
P FREQ WND SPD = DR GTR 17 KTS	7.1	6.6	3.5	5.9	3.8	1.5	1.3	3.2	1.9	3.4	4.3	7.6	4.2	11	-3562
P FREQ WND SPD = DR GTR 28 KTS	0.1	0.2	0.0	0.0	0.0	0.0	0.0	0.0	0.0	0.1	0.0	0.3	0.1	11	-3562
P FREQ LES 5000 FT A/D LES 5 MI	74.7	71.7	66.4	63.1	50.9	45.6	46.8	45.1	54.4	63.0	73.7	72.5	60.7	13	-3562
P FREQ LES 1500 FT A/D LES 3 MI															
FOR 00-02 LST	49.1	39.4	34.7	25.6	17.8	18.1	17.9	16.8	27.6	39.4	44.5	47.0	31.5	13	-3562
03-05 LST	47.7	41.4	41.2	37.4	26.8	32.6	30.6	31.8	41.0	42.1	47.5	46.4	39.3	13	-3562
06-08 LST	47.7	49.4	51.4	46.5	32.3	31.7	29.8	37.5	48.4	50.3	51.8	48.3	43.8	13	-3562
09-11 LST	52.5	50.9	41.5	30.6	17.6	15.2	15.7	18.3	27.5	44.0	49.6	49.8	34.4	13	-3562
12-14 LST	47.6	36.2	27.0	17.7	9.5	8.0	6.6	9.5	10.2	26.5	40.4	47.0	23.9	13	-3562
15-17 LST	49.3	31.5	19.1	14.6	6.9	6.9	5.8	7.2	9.1	22.3	41.9	48.4	21.9	13	-3562
18-20 LST	49.3	34.4	23.5	18.3	7.2	8.1	5.6	8.3	16.2	27.2	40.7	44.3	23.6	13	-3562
21-23 LST	48.3	37.5	26.6	20.3	13.9	14.0	12.0	9.4	18.6	31.5	43.4	44.4	26.7	13	-3562
P FREQ LES 300 FT A/D LES 1 MI															
FOR 00-02 LST	15.7	11.3	8.9	6.8	2.6	2.5	2.2	3.0	6.7	15.1	15.6	16.8	8.9	13	-3562
03-05 LST	17.6	14.7	9.8	9.9	4.8	7.4	6.0	7.4	14.3	19.2	18.1	15.8	12.1	13	-3562
06-08 LST	16.4	18.2	15.4	10.6	4.1	5.7	3.8	7.3	18.3	22.0	21.1	13.7	13.1	13	-3562
09-11 LST	18.5	13.4	7.8	2.6	1.4	1.1	0.1	0.9	4.4	12.3	15.4	16.6	7.9	13	-3562
12-14 LST	12.7	6.1	2.3	0.3	0.5	0.1	0.4	0.3	0.3	3.7	9.4	14.4	4.2	13	-3562
15-17 LST	14.3	6.4	2.5	0.4	0.1	0.3	0.3	0.2	0.2	3.0	11.9	14.3	4.5	13	-3562
18-20 LST	14.3	5.8	3.9	1.6	0.3	0.9	0.1	0.5	1.1	5.4	9.7	13.2	4.7	13	-3562
21-23 LST	14.6	8.4	5.2	3.0	1.0	1.5	1.0	1.4	2.1	9.1	13.1	15.3	6.3	13	-3562

WITTERING, UNITED KINGDOM
MEAN NUMBER OF DAYS

PARAMETER DESCRIPTION		JAN	FEB	MAR	APR	MAY	JUN	JUL	AUG	SEP	OCT	NOV	DEC	ANN	POR (YRS)	NO. OBS
CIG = GTR 1000 FT AND VSBY = GTR 3 MI	00 LST	16.6	19.5	22.3	23.4	26.7	25.9	26.9	27.5	23.7	20.5	17.4	17.7	267.1	13	-3562
	06 LST	18.3	16.3	16.8	17.7	21.0	20.5	22.3	19.4	15.4	16.8	16.3	18.1	218.9	13	-3562
	12 LST	17.1	17.3	22.9	25.8	28.5	28.2	29.1	29.2	27.0	23.0	18.3	17.1	283.5	13	-3562
	18 LST	16.4	18.9	25.2	26.1	29.5	28.6	30.0	29.2	26.3	22.6	18.4	18.4	289.6	13	-3562
CIG = GTR 2000 FT AND VSBY = GTR 3 MI W/SFC WND LES 10 KTS	00 LST	8.0	10.0	14.0	16.5	22.1	22.1	23.6	24.1	19.1	13.7	9.8	8.5	191.5	13	-3562
	06 LST	9.2	8.2	8.6	10.1	13.6	14.8	17.5	15.3	10.8	9.5	9.3	9.1	136.0	13	-3562
	12 LST	5.1	4.0	3.8	7.1	10.5	15.1	15.3	13.3	11.0	8.2	7.0	6.2	106.6	13	-3562
	18 LST	8.6	9.9	13.2	12.6	13.6	17.4	21.0	19.2	19.4	16.2	11.0	9.4	171.5	13	-3562
SFC WND = GTR 17 KTS AND NO PRECIP.	00 LST	1.7	0.9	0.6	0.2	0.3	0.0	0.1	0.4	0.1	0.4	0.8	1.3	6.8	13	-3562
	06 LST	1.5	0.7	0.4	0.6	0.3	0.1	0.2	0.1	0.3	0.3	0.8	1.3	6.6	13	-3562
	12 LST	1.4	3.2	2.6	3.0	1.7	0.9	0.8	1.2	1.4	1.3	1.9	2.3	21.7	13	-3562
	18 LST	1.3	1.0	0.7	1.3	0.7	0.4	0.1	0.7	0.6	0.6	0.8	0.8	9.0	13	-3562
SFC WND 4-10 KTS AND TMP 33-89 DEG F AND NO PRECIP.	00 LST	8.1	11.7	15.2	15.6	18.4	16.5	17.5	18.9	16.4	16.3	14.3	11.6	180.5	13	-3562
	06 LST	9.9	10.5	14.3	14.8	16.5	17.5	20.0	18.3	15.8	16.8	14.9	10.8	180.1	13	-3562
	12 LST	11.8	9.6	10.8	12.3	12.9	13.9	17.5	14.7	13.0	13.2	13.9	12.6	156.2	13	-3562
	18 LST	12.9	12.3	15.3	13.2	14.6	16.6	19.1	18.6	17.0	14.9	15.4	13.6	183.5	13	-3562
SKY COVER LES 5/10 AND VSBY = GTR 3 MI	00 LST	6.0	5.6	8.9	8.1	10.2	10.2	7.5	11.1	9.5	8.3	5.8	6.2	97.4	13	-3562
	06 LST	6.1	3.5	3.6	2.8	3.7	5.2	3.6	4.3	2.9	4.4	3.9	5.5	49.5	13	-3562
	12 LST	3.0	1.8	1.5	0.8	0.9	2.5	1.0	1.7	1.5	2.2	1.9	3.8	22.6	13	-3562
	18 LST	4.7	2.0	3.4	2.5	3.0	4.6	2.2	2.5	3.8	4.6	5.1	5.0	43.4	13	-3562
CIG = GTR 2500 FT AND VSBY = GTR 3 MI	00 LST	14.0	14.9	19.3	20.5	24.5	24.4	25.6	26.0	21.9	17.7	14.8	13.8	237.4	13	-3562
	06 LST	14.5	13.3	13.9	13.9	18.8	18.2	19.2	17.5	13.7	14.1	13.6	13.4	184.1	13	-3562
	12 LST	13.8	13.1	16.6	19.4	23.6	24.5	25.5	24.6	22.8	18.5	14.3	14.3	231.0	13	-3562
	18 LST	14.5	15.9	22.4	22.7	27.2	27.2	28.5	27.3	25.4	20.8	15.4	15.4	261.7	13	-3562
CIG = GTR 6000 FT AND VSBY = GTR 3 MI	00 LST	10.5	9.8	14.4	16.2	19.5	20.7	20.1	22.3	17.3	13.8	9.8	10.3	184.7	13	-3562
	06 LST	11.0	8.3	9.7	10.2	14.2	15.0	15.0	13.5	9.9	10.2	8.5	10.1	135.6	13	-3562
	12 LST	11.0	7.6	9.3	8.2	11.1	13.9	11.4	11.5	13.0	12.3	9.9	10.6	129.8	13	-3562
	18 LST	9.6	9.8	14.9	13.2	17.9	20.2	20.1	19.4	18.4	15.3	10.6	11.1	180.5	13	-3562
CIG = GTR 10000 FT AND VSBY = GTR 3 MI	00 LST	9.1	8.5	12.8	13.0	17.2	16.8	15.1	18.8	14.7	11.3	8.6	9.6	155.5	13	-3562
	06 LST	9.4	6.8	7.3	8.3	11.5	11.7	10.5	9.4	7.2	8.3	7.3	9.1	106.8	13	-3562
	12 LST	9.0	6.0	8.1	6.9	8.8	10.9	7.6	8.2	10.1	9.9	7.7	9.2	102.4	13	-3562
	18 LST	8.3	8.6	12.2	10.2	13.5	15.4	10.5	12.8	14.6	12.6	9.3	9.0	137.0	13	-3562

MARHAM, UNITED KINGDOM

STA NO. 03482 (IN AREA NUMBER 07)

LATITUDE 5239N

LONGITUDE 00033E

ELEVATION(FT) 00080

PARAMETER DESCRIPTION	JAN	FEB	MAR	APR	MAY	JUN	JUL	AUG	SEP	OCT	NOV	DEC	ANN	POR (YRS)	NO. OBS
ABS MAX TMP (F)	56	60	63	81	68	86	89	85	90	73	57	55	90	3	566
MEAN MAX TMP (F)	43	48	53	56	60	67	74	71	67	58	48	42	57	3	566
MEAN MIN TMP (F)	34	35	37	40	42	48	53	51	50	43	37	32	42	3	566
ABS MIN TMP (F)	22	26	22	28	30	38	42	42	41	27	24	13	13	3	566
MEAN NO DYS TMP = OR GTR 90(F)	0.0	0.0	0.0	0.0	0.0	0.0	0.0	0.0	0.5	0.0	0.0	0.0	0.5	3	566
MEAN NO DYS TMP = OR LES 32(F)	10.7	12.0	9.0	4.5	1.0	0.0	0.0	0.0	0.0	3.5	7.0	17.5	65.2	3	566
MEAN NO DYS TMP = OR LES 0(F)	0.0	0.0	0.0	0.0	0.0	0.0	0.0	0.0	0.0	0.0	0.0	0.0	0.0	3	566
MEAN DEW PT TMP (F)	37	39	40	42	46	53	58	56	54	47	40	36	46	3	13572
MEAN REL HUM (PCT)	94	92	85	82	85	86	85	85	87	89	93	92	88	3	13572
MEAN PRESS ALT (FT)	46	55	77	82	26	14	35	59	17	52	91	109	55	0	-50
MEAN PRECIP (IN)	0.55	3.65	0.45	1.13	0.00		1.59	1.42	1.80	1.75	1.70	0.51		2	429
MEAN SNOW FALL (IN)	0.0	0.0	0.0	0.0	0.0	0.0	0.0	0.0	0.0	0.0	0.0	0.0	0.0	2	548
MEAN NO DYS PRCP = OR GTR 0.1 IN	3.0	10.0	1.0	4.7	0.0		6.0	4.0	4.1	5.2	4.9	3.3		2	429
MEAN NO DYS SNFL = OR GTR 1.5 IN	0.0	0.0	0.0	0.0	0.0	0.0	0.0	0.0	0.0	0.0	0.0	0.0	0.0	3	548
MEAN NO DYS W/OCUR VSBY LES 1/2 MI	5.1	7.0	3.0	1.0	2.0	2.0	0.0	4.0	6.0	6.5	6.0	5.5	53.1	3	566
MEAN NO DYS TSTMS	0.0	0.0	0.0	0.5	3.0	0.0	4.0	1.5	1.0	0.0	0.0	0.0	10.0	3	566
P FREQ WND SPD = OR GTR 17 KTS	21.4	38.8	22.3	31.7	11.0	6.0	7.1	12.6	18.9	14.6	21.5	25.6	19.3	3	13576
P FREQ WND SPD = OR GTR 28 KTS	1.2	7.0	1.3	5.6	0.1	0.0	0.0	0.9	1.4	1.6	1.3	3.8	2.0	3	13576
P FREQ LES 5000 FT A/D LES 5 MI	83.4	64.7	78.2	65.6	67.6	56.3	48.8	46.4	61.2	67.4	80.6	86.2	67.2	3	13583
P FREQ LES 1500 FT A/D LES 3 MI															
FOR 00-02 LST	43.3	28.6	31.2	20.0	32.3	23.3	22.6	13.4	27.8	22.0	49.4	39.2	29.4	3	1701
03-05 LST	42.7	29.8	49.5	32.2	51.6	42.2	37.6	32.3	44.4	32.3	51.7	39.8	40.5	3	1701
06-08 LST	35.3	34.5	41.9	22.8	38.7	20.0	26.9	23.7	44.4	43.0	51.1	42.5	35.4	3	1701
09-11 LST	37.3	23.8	20.4	12.8	18.3	10.0	31.2	11.3	24.4	33.5	47.2	29.0	24.9	3	1700
12-14 LST	34.7	17.9	14.0	9.4	15.1	7.8	17.2	4.6	16.1	18.8	41.1	31.2	19.0	3	1698
15-17 LST	34.0	22.6	17.9	10.0	12.9	6.7	16.1	4.3	10.0	15.1	41.7	44.1	19.2	3	1698
18-20 LST	41.5	20.2	13.4	11.7	14.0	8.9	6.5	7.5	17.2	17.2	39.4	41.4	20.4	3	1698
21-23 LST	44.9	21.4	22.6	10.6	25.8	12.2	10.8	9.1	20.6	22.0	46.1	39.2	23.8	3	1698
P FREQ LES 300 FT A/D LES 1 MI															
FOR 00-02 LST	6.0	6.0	9.7	3.3	3.2	3.3	0.0	4.8	6.7	7.5	14.4	7.0	6.0	3	1701
03-05 LST	6.7	15.5	18.3	5.0	10.8	7.8	2.2	12.4	18.9	14.0	15.6	9.7	11.4	3	1701
06-08 LST	5.3	19.0	18.3	2.8	6.5	1.1	0.0	3.2	8.3	17.7	19.4	9.1	9.2	3	1701
09-11 LST	7.3	9.5	1.1	0.6	0.0	0.0	0.0	0.0	0.0	6.5	10.6	5.9	3.5	3	1700
12-14 LST	8.8	3.6	0.0	1.1	0.0	1.1	0.0	0.0	0.0	0.5	4.4	3.2	1.9	3	1698
15-17 LST	12.9	6.0	0.0	0.0	0.0	0.0	0.0	0.0	0.0	1.1	6.1	10.8	3.1	3	1698
18-20 LST	6.1	3.6	2.2	0.0	0.0	0.0	0.0	0.0	0.6	2.7	5.0	9.1	2.4	3	1698
21-23 LST	9.5	1.2	5.4	0.0	0.0	0.0	0.0	1.6	0.0	6.5	9.4	6.5	3.3	3	1698

MARHAM, UNITED KINGDOM

MEAN NUMBER OF DAYS

PARAMETER DESCRIPTION		JAN	FEB	MAR	APR	MAY	JUN	JUL	AUG	SEP	OCT	NOV	DEC	ANN	PDR (YRS)	NO. OBS
CIG = GTR 1000 FT AND VSBY = GTR 3 MI	00 LST	19.8	22.0	24.0	26.1	25.0	27.0	27.0	28.0	23.0	25.0	16.0	19.5	282.4	3	568
	06 LST	22.9	20.0	18.0	21.5	18.0	23.0	25.0	22.0	16.5	18.0	16.5	18.0	239.4	3	567
	12 LST	21.7	24.0	27.0	29.0	28.0	28.0	30.0	29.5	26.5	25.5	19.0	22.5	310.7	3	567
	18 LST	21.5	24.0	26.0	27.5	31.0	30.0	30.0	29.5	24.5	25.5	20.0	19.0	308.5	3	566
CIG =GTR 2000 FT AND VSBY =GTR 3 MI W/SFC WND LES 10 KTS	00 LST	3.7	3.0	10.0	7.9	17.0	17.0	17.0	16.5	9.0	10.5	3.0	5.0	119.6	3	568
	06 LST	5.0	2.0	5.0	6.0	8.0	8.0	13.0	10.5	6.0	6.5	2.5	3.5	76.0	3	567
	12 LST	3.1	1.0	6.0	3.5	9.0	13.0	9.0	8.5	4.5	3.5	0.5	3.0	64.6	3	567
	18 LST	5.1	4.0	9.0	8.5	13.0	15.0	12.0	17.5	11.0	9.5	4.5	5.0	114.1	3	566
SFC WND = GTR 17 KTS AND NO PRECIP.	00 LST	3.1	8.0	2.0	4.9	1.0	0.0	1.0	1.5	3.0	1.5	4.5	5.5	36.0	3	568
	06 LST	8.1	6.0	2.0	6.5	3.0	2.0	0.0	2.0	2.5	1.5	5.0	6.0	44.6	3	567
	12 LST	9.3	10.0	12.0	13.5	7.0	4.0	5.0	10.0	10.0	7.0	7.0	10.0	102.3	3	567
	18 LST	2.5	7.0	2.0	5.5	1.0	0.0	2.0	0.5	6.0	2.5	4.5	5.5	39.0	3	566
SFC WND 4-10 KTS AND TMP 33-89 DEG F AND NO PRECIP.	00 LST	4.3	4.0	10.0	8.9	13.0	14.0	11.0	13.5	8.5	14.0	8.0	8.0	117.2	3	568
	06 LST	5.6	5.0	9.0	8.0	17.0	12.0	11.0	11.0	12.0	13.0	7.0	5.0	115.6	3	567
	12 LST	6.2	5.0	4.0	4.0	12.0	19.0	10.0	8.0	5.5	7.0	8.5	6.0	96.2	3	567
	18 LST	8.2	5.0	10.0	12.0	12.0	15.0	12.0	15.0	11.0	13.5	9.5	7.5	130.7	3	566
SKY COVER LES 3/10 AND VSBY = GTR 3 MI	00 LST	3.7	11.0	8.0	10.8	11.0	7.0	12.0	9.5	5.5	9.5	3.0	5.5	96.5	3	568
	06 LST	4.3	5.0	2.0	4.5	3.0	5.0	7.0	2.5	2.5	2.5	1.5	5.0	41.8	3	567
	12 LST	2.5	1.0	4.0	3.5	3.0	4.0	4.0	2.5	0.0	2.5	1.5	3.5	32.0	3	567
	18 LST	4.4	5.0	4.0	3.0	7.0	7.0	9.0	4.0	1.5	7.5	4.0	3.5	59.9	3	566
CIG = GTR 2500 FT AND VSBY = GTR 3 MI	00 LST	15.5	18.0	18.0	22.6	20.0	23.0	23.0	27.5	19.0	23.0	12.5	16.0	238.1	3	568
	06 LST	16.1	14.0	13.0	19.0	14.0	19.0	21.0	19.5	13.0	15.0	13.5	15.5	192.6	3	567
	12 LST	17.4	17.0	19.0	21.5	15.0	14.0	18.0	24.5	18.0	18.0	15.5	18.0	215.9	3	567
	18 LST	15.8	16.0	22.0	22.5	23.0	25.0	27.0	28.5	22.5	24.0	16.5	13.0	255.8	3	566
CIG = GTR 6000 FT AND VSBY = GTR 3 MI	00 LST	9.3	16.0	10.0	16.2	15.0	17.0	20.0	23.0	14.5	17.0	6.5	8.0	172.5	3	568
	06 LST	9.9	10.0	7.0	14.0	11.0	13.0	19.0	16.5	10.0	11.0	7.5	9.5	138.4	3	567
	12 LST	11.8	10.0	11.0	8.5	10.0	11.0	17.0	13.0	9.5	11.5	11.0	11.0	135.3	3	567
	18 LST	9.5	10.0	12.0	15.5	20.0	22.0	20.0	23.5	15.5	17.5	12.0	9.0	186.5	3	566
CIG = GTR 10000 FT AND VSBY = GTR 3 MI	00 LST	7.4	16.0	8.0	15.2	14.0	15.0	18.0	21.0	11.5	15.5	6.0	7.5	155.1	3	568
	06 LST	9.3	9.0	6.0	11.0	8.0	12.0	15.0	12.0	7.5	10.0	5.0	8.5	113.3	3	567
	12 LST	9.3	6.0	10.0	7.0	8.0	10.0	15.0	10.5	8.5	10.0	7.5	10.0	111.8	3	567
	18 LST	9.5	9.0	10.0	12.0	16.0	18.0	16.0	19.0	13.5	15.5	10.0	7.5	156.0	3	566

WEST RAYNHAM, UNITED KINGDOM

STA NO. 03485 (IN AREA NUMBER 07)

LATITUDE 5247N

LONGITUDE 00044E

ELEVATION(FT) 00255

PARAMETER DESCRIPTION	JAN	FEB	MAR	APR	MAY	JUN	JUL	AUG	SEP	OCT	NOV	DEC	APN	PQR	NO.
														(YRS)	QBS
ABS MAX TMP (F)	57	62	68	74	80	88	89	90	82	78	60	58	9)	12	-14268
MEAN MAX TMP (F)	42	43	48	53	59	65	67	68	63	57	48	45	55	12	-14268
MEAN MIN TMP (F)	34	33	36	40	45	50	54	53	50	45	40	36	43	12	-14268
ABS MIN TMP (F)	16	6	18	29	32	39	45	44	37	33	25	20	6	12	-14268
MEAN NO DYS TMP = DR GTR 90(F)	0.0	0.0	0.0	0.0	0.0	0.0	0.0	0.1	0.0	0.0	0.0	0.0	0.1	12	-14268
MEAN NO DYS TMP = DR LES 32(F)	11.8	12.2	8.7	1.1	0.1	0.0	0.0	0.0	0.0	0.0	2.3	8.5	44.7	12	-14268
MEAN NO DYS TMP = DR LES 0(F)	0.0	0.0	0.0	0.0	0.0	0.0	0.0	0.0	0.0	0.0	0.0	0.0	0.0	12	-14268
MEAN DEW PT TMP (F)	35	34	37	40	44	49	53	53	51	47	41	37	43	12	-14268
MEAN REL HUM (PCT)	89	87	84	80	77	77	79	80	82	86	88	89	83	12	-14268
MEAN PRESS ALT (FT)	225	233	254	258	201	189	211	236	194	230	270	289	233	0	-50
MEAN PRECIP (IN)	2.66	2.21	1.72	1.33	1.64	1.45	2.29	2.38	2.34	2.23	2.39	2.46	25.1	12	-14268
MEAN SNOW FALL (IN)	5.0	7.3	1.5	0.4	0.0	0.0	0.0	0.0	0.0	0.0	0.1	1.5	15.8	12	-14268
MEAN NO DYS PRCP = DR GTR 0.1 IN	7.8	6.1	5.3	4.8	5.5	4.2	6.5	6.7	7.0	6.1	7.8	7.2	75.0	12	-14268
MEAN NO DYS SNFL = DR GTR 1.5 IN	1.4	1.6	0.3	0.1	0.0	0.0	0.0	0.0	0.0	0.0	0.0	0.4	3.8	12	-14268
MEAN NO DYS W/OCUR VSBY LES 1/2 MI	8.3	7.9	6.7	3.0	2.5	3.0	2.3	3.7	4.8	7.8	6.7	8.3	65.0	12	-14268
MEAN NO DYS TSTMS	0.1	0.2	0.4	1.0	2.2	1.7	3.6	2.3	1.7	0.8	0.3	0.2	14.5	12	-14268
P FREQ WND SPD = DR GTR 17 KTS	18.7	14.6	11.4	9.2	10.1	7.0	6.3	7.4	9.0	9.0	11.9	15.1	10.8	12	-14268
P FREQ WND SPD = DR GTR 28 KTS	1.0	0.5	0.7	0.1	0.0	0.1	0.2	0.1	0.2	0.5	0.6	0.8	0.4	12	-14268
P FREQ LES 5000 FT A/D LES 5 MI	76.1	74.0	71.9	59.4	53.3	50.0	52.6	49.6	52.6	62.6	71.5	73.7	62.3	16	-14268
P FREQ LES 1500 FT A/D LES 3 MI															
FOR 00-02 LST	45.5	36.9	35.2	19.5	17.5	19.1	18.1	19.4	22.1	32.5	36.9	41.1	28.8	16	-14268
03-05 LST	45.3	43.4	40.4	30.8	26.3	28.2	29.5	28.2	32.4	37.1	40.1	42.1	35.3	16	-14268
06-08 LST	46.5	46.9	50.3	33.7	25.7	27.4	29.6	31.8	38.8	46.5	45.7	42.5	38.8	16	-14268
09-11 LST	45.4	47.8	42.8	23.3	19.3	21.6	22.3	19.1	22.8	36.1	43.5	42.4	32.2	16	-14268
12-14 LST	43.4	38.6	29.3	14.8	14.7	15.6	13.7	10.8	10.5	22.8	34.4	40.2	24.1	16	-14268
15-17 LST	46.5	36.1	25.7	12.3	13.4	11.4	10.9	9.0	10.5	19.5	30.4	44.4	23.0	16	-14268
18-20 LST	45.3	35.6	28.6	16.1	14.2	11.7	12.5	12.1	14.8	24.8	34.5	40.7	24.2	16	-14268
21-23 LST	42.8	37.2	29.0	16.4	15.3	16.8	15.5	15.1	16.4	28.1	33.3	40.6	25.5	16	-14268
P FREQ LES 300 FT A/D LES 1 MI															
FOR 00-02 LST	12.3	12.9	9.8	3.7	4.2	5.6	4.8	5.3	6.0	11.4	9.9	13.5	8.3	16	-14268
03-05 LST	14.3	14.5	13.4	5.6	6.7	7.9	7.0	9.3	10.4	12.9	11.3	13.3	10.6	16	-14268
06-08 LST	16.8	19.4	18.0	6.2	4.9	6.1	3.5	6.7	12.1	16.3	15.3	14.0	11.6	16	-14268
09-11 LST	16.6	16.0	9.0	1.6	1.4	2.2	1.3	1.4	1.0	6.7	13.1	13.2	7.0	16	-14268
12-14 LST	13.3	8.6	2.7	0.5	0.5	1.5	0.2	1.1	0.1	1.9	6.8	9.9	3.9	16	-14268
15-17 LST	14.1	7.5	3.0	0.9	0.4	1.6	0.8	0.8	0.1	2.2	6.4	12.3	4.2	16	-14268
18-20 LST	12.0	9.4	5.0	1.3	1.5	2.2	2.2	1.8	1.6	4.1	7.9	11.4	5.0	16	-14268
21-23 LST	12.8	9.7	6.8	2.3	2.1	4.4	4.1	3.2	4.0	8.3	7.9	11.3	6.4	16	-14268

WEST RAYNHAM, UNITED KINGDOM

MEAN NUMBER OF DAYS

PARAMETER DESCRIPTION		JAN	FEB	MAR	APR	MAY	JUN	JUL	AUG	SEP	OCT	NOV	DEC	ANN	PDR (YRS)	NO. OBS
CIG = GTR 1000 FT AND VSBY = GTR 3 MI	00 LST	18.6	17.7	22.6	25.6	27.4	25.5	26.5	26.5	25.3	22.3	20.0	18.9	276.9	16	-14268
	06 LST	17.9	17.0	17.8	20.4	23.9	22.8	22.0	22.1	18.8	17.6	18.7	19.5	238.5	16	-14268
	12 LST	19.1	17.9	23.4	27.0	28.4	26.7	27.9	28.8	27.4	24.5	20.7	20.3	292.1	16	-14268
	18 LST	18.1	18.1	23.5	27.6	28.2	27.2	28.7	28.5	26.3	23.7	21.1	19.5	290.5	16	-14268
CIG = GTR 2000 FT AND VSBY = GTR 3 MI W/SFC WND LES 10 KTS	00 LST	5.5	7.4	12.0	15.6	17.5	18.3	17.8	19.2	15.7	11.6	7.6	6.5	154.7	16	-14268
	06 LST	5.6	6.7	8.4	9.6	12.1	13.5	11.6	14.1	10.5	8.1	7.2	7.3	114.7	16	-14268
	12 LST	4.3	3.5	5.4	7.7	7.9	9.5	9.5	8.7	9.4	5.9	5.3	5.5	82.6	16	-14268
	18 LST	5.2	7.6	10.6	11.9	10.4	12.3	13.2	15.4	15.6	13.3	9.0	7.7	132.2	16	-14268
SFC WND = GTR 17 KTS AND NO PRECIP.	00 LST	3.1	2.3	1.5	1.3	0.6	0.5	0.5	0.7	1.1	1.5	2.6	3.8	19.5	16	-14268
	06 LST	3.9	2.3	2.0	1.5	0.9	1.3	1.1	0.7	1.3	1.1	1.9	3.2	21.2	16	-14268
	12 LST	4.5	4.0	4.7	4.1	3.9	2.9	3.5	3.6	4.1	4.1	4.5	4.3	48.2	16	-14268
	18 LST	3.5	2.6	2.2	2.4	2.6	1.6	1.9	1.5	1.3	1.4	2.6	3.3	26.9	16	-14268
SFC WND 4-10 KTS AND TMP 33-89 DEG F AND NO PRECIP.	00 LST	8.6	9.0	13.4	16.9	18.3	18.2	17.7	18.8	15.4	14.5	13.0	9.2	173.0	15	-14268
	06 LST	7.9	7.6	11.7	16.3	15.2	16.7	15.8	17.3	15.5	15.7	12.7	8.8	161.2	15	-14268
	12 LST	9.4	7.7	10.2	10.6	10.5	11.2	12.8	12.2	10.9	11.4	10.6	10.1	127.6	15	-14268
	18 LST	10.5	10.3	13.6	14.8	13.8	15.1	15.7	16.4	15.6	15.2	12.5	11.4	164.9	15	-14268
SKY COVER LES 3/10 AND VSBY = GTR 3 MI	00 LST	5.6	6.2	7.8	5.6	10.6	8.1	8.8	9.4	9.5	8.8	4.9	6.1	94.4	16	-14268
	06 LST	5.4	3.9	3.0	2.7	5.1	5.3	3.6	3.1	2.5	3.5	4.4	6.7	49.2	16	-14268
	12 LST	2.5	2.3	2.5	2.1	2.1	3.2	1.1	1.0	1.5	2.7	2.3	3.4	26.7	16	-14268
	18 LST	3.9	2.9	3.3	3.5	4.1	4.0	3.0	2.7	3.7	4.7	3.9	4.6	44.3	16	-14268
CIG = GTR 2500 FT AND VSBY = GTR 3 MI	00 LST	14.7	14.9	18.7	22.4	24.7	23.4	24.2	24.5	23.1	20.3	15.2	16.1	243.2	16	-14268
	06 LST	14.3	13.3	13.4	16.6	20.8	20.1	18.9	19.5	16.1	15.6	14.9	15.6	199.1	16	-14268
	12 LST	15.1	13.4	16.6	18.8	20.9	20.1	20.2	22.1	21.3	19.6	16.5	16.7	221.3	16	-14268
	18 LST	13.8	14.7	19.3	23.1	23.5	25.0	25.6	26.4	24.1	20.9	17.1	16.4	249.9	16	-14268
CIG = GTR 6000 FT AND VSBY = GTR 3 MI	00 LST	10.1	10.3	13.6	17.5	19.5	18.7	18.6	19.9	19.0	15.2	10.9	10.9	184.2	16	-14268
	06 LST	9.1	8.5	8.8	10.7	14.9	14.8	14.2	14.5	11.0	11.1	9.9	11.5	139.0	16	-14268
	12 LST	10.3	9.6	11.3	10.7	11.9	12.1	10.9	11.9	12.9	13.9	11.5	12.8	139.8	16	-14268
	18 LST	10.3	9.5	13.7	15.7	17.7	17.7	17.1	19.2	18.8	14.9	12.3	10.6	177.5	16	-14268
CIG = GTR 10000 FT AND VSBY = GTR 3 MI	00 LST	9.1	9.0	12.3	15.1	17.4	16.1	15.4	16.8	15.8	13.5	9.1	10.1	159.7	16	-14268
	06 LST	8.2	7.7	7.5	8.3	12.7	12.3	10.8	10.9	8.6	8.4	8.3	10.4	114.1	16	-14268
	12 LST	8.8	7.8	9.9	9.5	9.9	10.5	8.5	9.1	10.1	11.5	9.1	10.4	115.1	16	-14268
	18 LST	8.9	7.9	12.1	12.7	15.1	14.3	11.8	13.1	14.7	12.7	10.5	9.6	143.4	16	-14268

WATTON, UNITED KINGDOM

STA NO. 03490 (IN AREA NUMBER 07)

LATITUDE 5233N

LONGITUDE 00051E

ELEVATION(FT) 00200

PARAMETER DESCRIPTION	JAN	FEB	MAR	APR	MAY	JUN	JUL	AUG	SEP	OCT	NOV	DEC	ANN	POR (YRS)	NO. OBS
ABS MAX TMP (F)	56	60	63	81	68	86	89	85	90	73	57	55	90	3	-3482
MEAN MAX TMP (F)	43	48	53	56	60	67	74	71	67	58	48	42	57	3	-3482
MEAN MIN TMP (F)	34	35	37	40	42	48	53	51	50	43	37	32	42	3	-3482
ABS MIN TMP (F)	22	26	22	28	30	38	42	41	27	24	13	13	13	3	-3482
MEAN NO DYS TMP = DR GTR 90(F)	0.0	0.0	0.0	0.0	0.0	0.0	0.0	0.0	0.5	0.0	0.0	0.0	0.5	3	-3482
MEAN NO DYS TMP = DR LES 32(F)	10.7	12.0	9.0	4.5	1.0	0.0	0.0	0.0	0.0	3.5	7.0	17.5	65.2	3	-3482
MEAN NO DYS TMP = DR LES 0(F)	0.0	0.0	0.0	0.0	0.0	0.0	0.0	0.0	0.0	0.0	0.0	0.0	0.0	3	-3482
MEAN DEW PT TMP (F)	37	39	40	42	46	53	58	56	54	47	40	36	46	3	-3482
MEAN REL HUM (PCT)	94	92	85	82	85	86	85	85	87	89	93	92	88	3	-3482
MEAN PRESS ALT (FT)	163	174	197	200	145	132	153	177	136	170	210	228	174	0	-50
MEAN PRECIP (IN)	0.55	3.65	0.45	1.13	0.00		1.59	1.42	1.80	1.75	1.70	0.51		2	-3482
MEAN SNOW FALL (IN)	0.0	0.0	0.0	0.0	0.0	0.0	0.0	0.0	0.0	0.0	0.0	0.0	0.0	3	-3482
MEAN NO DYS PRCP = DR GTR 0.1 IN	3.0	10.0	1.0	4.7	0.0		6.0	4.0	4.1	5.2	4.9	3.3		2	-3482
MEAN NO DYS SNFL = DR GTR 1.5 IN	0.0	0.0	0.0	0.0	0.0	0.0	0.0	0.0	0.0	0.0	0.0	0.0	0.0	3	-3482
MEAN NO DYS W/DCUR VSBY LES 1/2 MI	5.1	7.0	8.0	1.0	2.0	2.0	0.0	4.0	6.0	6.5	6.0	5.5	53.1	3	-3482
MEAN NO DYS TSTMS	0.0	0.0	0.0	0.5	3.0	0.0	4.0	1.5	1.0	0.0	0.0	0.0	10.0	3	-3482
P FREQ WND SPD = DR GTR 17 KTS	21.4	38.8	22.3	31.7	11.0	6.0	7.1	12.6	18.9	14.6	21.5	25.6	19.3	3	-3482
P FREQ WND SPD = DR GTR 28 KTS	1.2	7.0	1.3	5.6	0.1	0.0	0.0	0.9	1.4	1.6	1.3	3.8	2.0	3	-3482
P FREQ LES 5000 FT A/D LES 5 MI	83.4	64.7	78.2	65.6	67.6	56.3	48.8	46.4	61.2	67.4	80.6	86.2	67.2	3	-3482
P FREQ LES 1500 FT A/D LES 3 MI															
FOR 00-02 LST	43.3	28.6	31.2	20.0	32.3	23.3	22.6	13.4	27.8	22.0	49.4	39.2	29.4	3	-3482
03-05 LST	42.7	29.8	49.5	32.2	51.6	42.2	37.6	32.3	44.4	32.3	51.7	39.8	40.5	3	-3482
06-08 LST	35.3	34.5	41.9	22.8	38.7	20.0	26.9	23.7	44.4	43.0	51.1	42.5	35.4	3	-3482
09-11 LST	37.3	23.8	20.4	12.8	18.3	10.0	31.2	11.3	24.4	33.5	47.2	29.0	24.9	3	-3482
12-14 LST	34.7	17.9	14.0	9.4	15.1	7.8	17.2	4.8	16.1	18.8	41.1	31.2	19.0	3	-3482
15-17 LST	34.0	22.6	9	10.0	12.9	6.7	16.1	4.3	10.0	15.1	41.7	44.1	19.2	3	-3482
18-20 LST	41.5	20.2	19.4	11.7	14.0	8.9	6.5	7.5	17.2	17.2	39.4	41.4	20.4	3	-3482
21-23 LST	44.9	21.4	22.6	10.6	25.8	12.2	10.8	9.1	20.6	22.0	46.1	39.2	23.8	3	-3482
P FREQ LES 300 FT A/D LES 1 MI															
FOR 00-02 LST	6.0	6.0	9.7	3.3	3.2	3.3	0.0	4.8	6.7	7.5	14.4	7.0	6.0	3	-3482
03-05 LST	6.7	15.5	18.3	5.0	10.8	7.8	2.2	12.4	18.9	14.0	15.6	9.7	11.4	3	-3482
06-08 LST	5.3	19.0	18.3	2.8	6.5	1.1	0.0	3.2	8.3	17.7	19.4	9.1	9.2	3	-3482
09-11 LST	7.3	9.5	1.1	0.6	0.0	0.0	0.0	0.0	0.0	6.5	10.6	5.9	3.5	3	-3482
12-14 LST	8.8	3.6	0.0	1.1	0.0	1.1	0.0	0.0	0.0	0.5	4.4	3.2	1.9	3	-3482
15-17 LST	12.9	6.0	0.0	0.0	0.0	0.0	0.0	0.0	0.0	0.0	4.4	3.2	1.9	3	-3482
18-20 LST	6.1	3.6	2.2	0.0	0.0	0.0	0.0	0.0	0.6	2.7	5.0	9.1	2.4	3	-3482
21-23 LST	9.5	1.2	5.4	0.0	0.0	0.0	0.0	1.6	0.0	6.5	9.4	6.5	3.3	3	-3482

WATTON, UNITED KINGDOM
MEAN NUMBER OF DAYS

PARAMETER DESCRIPTION		JAN	FEB	MAR	APR	MAY	JUN	JUL	AUG	SEP	OCT	NOV	DEC	ANN	POR (YRS)	NO. OBS
CIG = GTR 1000 FT AND VSBY = GTR 3 MI	00 LST	19.8	22.0	24.0	26.1	25.0	27.0	27.0	28.0	23.0	25.0	16.0	19.5	282.4	3	-3482
	06 LST	22.9	20.0	18.0	21.5	18.0	23.0	25.0	22.0	16.5	18.0	16.5	18.0	239.4	3	-3482
	12 LST	21.7	24.0	27.0	29.0	28.0	28.0	30.0	29.5	26.5	25.5	19.0	22.5	310.7	3	-3482
	18 LST	21.5	24.0	26.0	27.5	31.0	30.0	30.0	29.5	24.5	25.5	20.0	19.0	308.5	3	-3482
CIG = GTR 2000 FT AND VSBY = GTR 3 MI W/SFC WND LES 10 KTS	00 LST	3.7	3.0	10.0	7.9	17.0	17.0	17.0	16.5	9.0	10.5	3.0	5.0	119.6	3	-3482
	06 LST	5.0	2.0	5.0	6.0	8.0	8.0	13.0	10.5	6.0	6.5	2.5	3.5	76.0	3	-3482
	12 LST	3.1	1.0	6.0	3.5	9.0	13.0	9.0	8.5	4.5	3.5	0.5	3.0	64.6	3	-3482
	18 LST	5.1	4.0	9.0	8.5	13.0	15.0	12.0	17.5	11.0	9.5	4.5	5.0	114.1	3	-3482
SFC WND = GTR 17 KTS AND NO PRECIP.	00 LST	3.1	8.0	2.0	4.9	1.0	0.0	1.0	1.5	3.0	1.5	4.5	5.5	36.0	3	-3482
	06 LST	8.1	6.0	2.0	6.5	3.0	2.0	0.0	2.0	2.5	1.5	5.0	6.0	44.6	3	-3482
	12 LST	9.3	10.0	12.0	13.5	7.0	4.0	5.0	10.0	10.0	7.0	7.0	7.5	102.3	3	-3482
	18 LST	2.5	7.0	2.0	5.5	1.0	0.0	2.0	0.5	6.0	2.5	4.5	5.5	39.0	3	-3482
SFC WND 4-10 KTS AND TMP 33-89 DEG F AND NO PRECIP.	00 LST	4.3	4.0	10.0	8.7	13.0	14.0	11.0	13.5	8.5	14.0	8.0	8.0	117.2	3	-3482
	06 LST	5.6	5.0	9.0	8.0	17.0	12.0	11.0	11.0	12.0	13.0	7.0	5.0	115.6	3	-3482
	12 LST	6.2	5.0	4.0	4.0	12.0	19.0	10.0	8.0	6.5	7.0	8.5	6.0	96.2	3	-3482
	18 LST	8.2	5.0	10.0	12.0	12.0	15.0	12.0	15.0	11.0	13.5	9.5	7.5	130.7	3	-3482
SKY COVER LES 3/10 AND VSBY = GTR 3 MI	00 LST	3.7	11.0	8.0	10.8	11.0	7.0	12.0	9.5	5.5	9.5	3.0	5.5	96.5	3	-3482
	06 LST	4.3	5.0	2.0	4.5	3.0	5.0	7.0	2.5	2.5	2.5	1.5	5.0	44.8	3	-3482
	12 LST	2.5	1.0	4.0	3.5	3.0	4.0	4.0	2.5	0.0	2.5	1.5	3.5	32.0	3	-3482
	18 LST	4.4	5.0	4.0	3.0	7.0	7.0	9.0	4.0	1.5	7.5	4.0	3.5	59.9	3	-3482
CIG = GTR 2500 FT AND VSBY = GTR 3 MI	00 LST	15.5	18.0	18.0	22.6	20.0	23.0	23.0	27.5	19.0	23.0	12.5	16.0	238.1	3	-3482
	06 LST	16.1	14.0	13.0	19.0	14.0	19.0	21.0	19.5	13.0	15.0	13.5	15.5	192.6	3	-3482
	12 LST	17.4	17.0	19.0	21.5	15.0	14.0	18.0	24.5	18.0	18.0	15.5	18.0	215.9	3	-3482
	18 LST	15.8	16.0	22.0	22.5	23.0	25.0	27.0	28.5	22.5	24.0	16.5	13.0	255.8	3	-3482
CIG = GTR 6000 FT AND VSBY = GTR 3 MI	00 LST	9.3	16.0	10.0	16.2	15.0	17.0	20.0	23.0	14.5	17.0	6.5	8.0	172.5	3	-3482
	06 LST	9.9	10.0	7.0	14.0	11.0	13.0	19.0	16.5	10.0	11.0	7.5	9.5	138.4	3	-3482
	12 LST	11.8	10.0	11.0	8.5	10.0	11.0	17.0	13.0	9.5	11.5	11.0	11.0	135.3	3	-3482
	18 LST	9.5	10.0	12.0	15.5	20.0	22.0	20.0	23.5	15.5	17.5	12.0	9.0	186.5	3	-3482
CIG = GTR 10000 FT AND VSBY = GTR 3 MI	00 LST	7.4	16.0	8.0	15.2	14.0	15.0	18.0	21.0	11.5	15.5	6.0	7.5	155.1	3	-3482
	06 LST	9.3	9.0	6.0	11.0	8.0	12.0	15.0	12.0	7.5	10.0	5.0	8.5	113.3	3	-3482
	12 LST	9.3	6.0	10.0	7.0	8.0	10.0	15.0	10.5	8.5	10.0	7.5	10.0	111.8	3	-3482
	18 LST	9.7	9.0	10.0	12.0	16.0	18.0	16.0	19.0	13.5	15.5	10.0	7.5	156.0	3	-3482

COLTISHALL, UNITED KINGDOM

STA NO. 03495 (IN AREA NUMBER 07)

LATITUDE 5245N

LONGITUDE 00121E

ELEVATION(FT) 00061

PARAMETER DESCRIPTION	JAN	FEB	MAR	APR	MAY	JUN	JUL	AUG	SEP	OCT	NOV	DEC	ANN	POR (YRS)	NO. OBS
ABS MAX TMP (F)	57	62	68	74	80	88	89	90	82	78	60	58	90	12	-14268
MEAN MAX TMP (F)	42	43	48	53	59	65	67	68	63	57	48	45	55	12	-14268
MEAN MIN TMP (F)	34	33	36	40	45	50	54	53	50	45	40	36	43	12	-14268
ABS MIN TMP (F)	16	6	18	29	32	39	45	44	37	33	25	20	6	12	-14268
MEAN NO DYS TMP = OR GTR 90(F)	0.0	0.0	0.0	0.0	0.0	0.0	0.0	0.1	0.0	0.0	0.0	0.0	0.1	12	-14268
MEAN NO DYS TMP = OR LES 32(F)	11.8	12.2	8.7	1.1	0.1	0.0	0.0	0.0	0.0	0.0	2.3	8.5	44.7	12	-14268
MEAN NO DYS TMP = OR LES 0(F)	0.0	0.0	0.0	0.0	0.0	0.0	0.0	0.0	0.0	0.0	0.0	0.0	0.0	12	-14268
MEAN DEW PT TMP (F)	35	34	37	40	44	49	53	53	51	47	41	37	43	12	-14268
MEAN REL HUM (PCT)	89	87	84	80	77	77	79	80	82	86	88	89	83	12	-14268
MEAN PRESS ALT (FT)	30	39	60	61	5	-5	14	41	-0	36	76	95	38	0	-50
MEAN PRECIP (IN)	2.66	2.21	1.72	1.33	1.64	1.45	2.29	2.38	2.34	2.23	2.39	2.46	25.1	12	-14268
MEAN SNOW FALL (IN)	5.0	7.3	1.5	0.4	0.0	0.0	0.0	0.0	0.0	0.0	0.1	1.5	15.8	12	-14268
MEAN NO DYS PRCP = OR GTR 0.1 IN	7.8	6.1	5.3	4.8	5.5	4.2	6.5	6.7	7.0	6.1	7.8	7.2	75.0	12	-14268
MEAN NO DYS SNFL = OR GTR 1.5 IN	1.4	1.6	0.3	0.1	0.0	0.0	0.0	0.0	0.0	0.0	0.0	0.4	3.8	12	-14268
MEAN NO DYS W/O CUR VSBY LES 1/2 MI	8.3	7.9	6.7	3.0	2.5	3.0	2.3	3.7	4.8	7.8	6.7	8.3	65.0	12	-14268
MEAN NO DYS TSMS	0.1	0.2	0.4	1.0	2.2	1.7	3.6	2.3	1.7	0.8	0.3	0.2	14.5	12	-14268
P FREQ WND SPD = OR GTR 17 KTS	18.7	14.6	11.4	9.2	10.1	7.0	6.3	7.4	9.0	9.0	11.9	15.1	10.8	12	-14268
P FREQ WND SPD = OR GTR 28 KTS	1.0	0.5	0.7	0.1	0.0	0.1	0.2	0.1	0.2	0.5	0.6	0.8	0.4	12	-14268
P FREQ LES 5000 FT A/D LES 5 MI	76.1	74.0	71.9	59.4	53.3	50.0	52.6	49.6	52.6	62.6	71.5	73.7	62.3	16	-14268
P FREQ LES 1500 FT A/D LES 3 MI															
FOR 00-02 LST	45.5	38.9	35.2	19.5	17.5	19.1	18.1	19.4	22.1	32.5	36.9	41.1	28.8	16	-14268
03-05 LST	45.3	43.4	40.4	30.8	26.3	28.2	29.5	28.2	32.4	37.1	40.1	42.1	35.3	16	-14268
06-08 LST	46.5	46.9	50.3	33.7	25.7	27.4	29.6	31.8	38.8	46.5	45.7	42.5	38.8	16	-14268
09-11 LST	45.4	47.8	42.8	23.3	19.3	21.6	22.3	19.1	22.8	36.1	43.5	42.4	32.2	16	-14268
12-14 LST	43.4	38.6	29.3	14.8	14.7	15.6	13.7	10.8	10.5	22.8	34.4	40.2	24.1	16	-14268
15-17 LST	46.5	36.1	25.7	12.3	13.4	11.4	10.9	9.0	10.5	19.5	36.4	44.4	23.0	16	-14268
18-20 LST	45.3	35.6	28.6	16.1	14.2	11.7	12.5	12.1	14.8	24.8	34.5	40.7	24.2	16	-14268
21-23 LST	42.8	37.2	29.0	16.4	15.3	16.8	15.5	15.1	16.4	28.1	33.3	40.6	25.5	16	-14268
P FREQ LES 300 FT A/D LES 1 MI															
FOR 00-02 LST	12.3	12.9	9.8	3.7	4.2	5.6	4.8	5.3	6.0	11.4	9.9	13.5	8.3	16	-14268
03-05 LST	14.3	14.5	13.4	5.6	6.7	7.9	7.0	9.3	10.4	12.9	11.3	13.3	10.6	16	-14268
06-08 LST	16.8	19.4	18.0	6.2	4.9	6.1	3.5	6.7	12.1	16.3	15.3	14.0	11.6	16	-14268
09-11 LST	16.6	16.0	9.0	1.6	1.4	2.2	1.3	1.4	1.0	6.7	13.1	13.2	7.0	16	-14268
12-14 LST	13.3	8.6	2.7	0.5	0.5	1.5	0.2	1.1	0.1	1.9	6.8	9.9	3.9	16	-14268
15-17 LST	14.1	7.5	3.0	0.9	0.4	1.6	0.8	0.8	0.1	2.2	6.4	12.3	4.2	16	-14268
18-20 LST	12.0	7.4	5.0	1.7	1.5	2.2	2.2	1.8	1.6	4.1	7.9	11.4	5.0	16	-14268
21-23 LST	12.8	9.7	6.8	2.3	2.1	4.4	4.1	3.2	4.0	8.3	7.9	11.3	6.4	16	-14268

COLTISHALL, UNITED KINGDOM
MEAN NUMBER OF DAYS

PARAMETER DESCRIPTION		JAN	FEB	MAR	APR	MAY	JUN	JUL	AUG	SEP	OCT	NOV	DEC	ANN	POR (YRS)	NO. OBS
CIG = GTR 1000 FT AND VSBY = GTR 3 MI	00 LST	18.6	17.7	22.6	25.6	27.4	25.5	26.5	26.5	25.3	22.3	20.0	18.9	276.9	16	-14268
	06 LST	17.9	17.0	17.8	20.4	23.9	22.8	22.0	22.1	18.8	17.6	18.7	19.5	238.5	16	-14268
	12 LST	19.1	17.9	23.4	27.0	28.4	26.7	27.9	28.8	27.4	24.5	20.7	20.3	292.1	16	-14268
	18 LST	18.1	18.1	23.5	27.6	28.2	27.2	28.7	28.5	26.3	23.7	21.1	19.5	290.5	16	-14268
CIG = GTR 2000 FT AND VSBY = GTR 3 MI W/SFC WND LFS 10 KTS	00 LST	5.5	7.4	12.0	15.6	17.5	18.3	17.8	19.2	15.7	11.6	7.6	6.5	154.7	16	-14268
	06 LST	5.6	6.7	8.4	9.6	12.1	13.5	11.6	14.1	10.5	8.1	7.2	7.3	114.7	16	-14268
	12 LST	4.3	3.5	5.4	7.7	7.9	9.5	9.5	8.7	9.4	5.9	5.3	5.5	82.6	16	-14268
	18 LST	5.2	7.6	10.6	11.9	10.4	12.3	13.2	15.4	15.6	13.3	9.0	7.7	132.2	16	-14268
SFC WND = GTR 17 KTS AND NO PRECIP.	00 LST	3.1	2.3	1.5	1.3	0.6	0.5	0.5	0.7	1.1	1.5	2.6	3.8	19.5	16	-14268
	06 LST	3.9	2.3	2.0	1.5	0.9	1.3	1.1	0.7	1.3	1.1	1.9	3.2	21.2	16	-14268
	12 LST	4.5	4.0	4.7	4.1	3.9	2.9	3.5	3.6	4.1	4.1	4.5	4.3	48.2	16	-14268
	18 LST	3.5	2.6	2.2	2.4	2.6	1.6	1.9	1.5	1.3	1.4	2.6	3.3	26.9	16	-14268
SFC WND 4-10 KTS AND TMP 33-89 DEG F AND NO PRECIP.	00 LST	8.6	9.0	13.4	16.9	18.3	18.2	17.7	18.8	15.4	14.5	13.0	9.2	173.0	15	-14268
	06 LST	7.9	7.6	11.7	16.3	15.2	16.7	15.8	17.3	15.5	15.7	12.7	8.8	161.2	15	-14268
	12 LST	9.4	7.7	10.2	10.6	10.5	11.2	12.8	12.2	10.9	11.4	10.6	10.1	127.6	15	-14268
	18 LST	10.5	10.3	13.6	14.8	13.8	15.1	15.7	16.4	15.6	15.2	12.5	11.4	164.9	15	-14268
SKY COVER LES 3/10 AND VSBY = GTR 3 MI	00 LST	5.6	6.2	7.8	8.6	11.6	8.1	8.8	9.4	9.5	8.8	4.9	6.1	94.4	16	-14268
	06 LST	5.4	3.9	3.0	2.7	5.1	5.3	3.6	3.1	2.5	3.5	4.4	6.7	49.2	16	-14268
	12 LST	2.5	2.3	2.5	2.1	2.1	3.2	1.1	1.0	1.5	2.7	2.3	3.4	26.7	16	-14268
	18 LST	3.9	2.9	3.3	3.5	4.1	4.0	3.0	2.7	3.7	4.7	3.9	4.6	44.3	16	-14268
CIG = GTR 2500 FT AND VSBY = GTR 3 MI	00 LST	14.7	14.9	18.7	22.4	24.7	23.4	24.2	24.5	23.1	20.3	16.2	16.1	243.2	16	-14268
	06 LST	14.3	13.3	13.4	16.6	20.8	20.1	18.9	19.5	16.1	15.6	14.9	15.6	199.1	16	-14268
	12 LST	15.1	13.4	16.6	18.8	20.9	20.1	20.2	22.1	21.3	19.6	16.5	16.7	221.3	16	-14268
	18 LST	13.8	14.7	19.3	23.1	23.5	25.0	25.6	26.4	24.1	20.9	17.1	16.4	249.9	16	-14268
CIG = GTR 6000 FT AND VSBY = GTR 3 MI	00 LST	10.1	10.3	13.6	17.5	19.5	18.7	18.6	19.9	19.0	15.2	10.9	10.9	184.2	16	-14268
	06 LST	9.1	8.5	8.8	10.7	14.9	14.8	14.2	14.5	11.0	11.1	9.9	11.5	137.0	16	-14268
	12 LST	10.3	9.6	11.3	10.7	11.9	12.1	10.9	11.9	12.9	13.9	11.5	12.8	139.8	16	-14268
	18 LST	10.3	9.5	13.7	15.7	17.7	17.7	17.1	19.2	18.8	14.9	12.3	10.6	177.5	16	-14268
CIG = GTR 10000 FT AND VSBY = GTR 3 MI	00 LST	9.1	9.0	12.3	15.1	17.4	16.1	15.4	16.8	15.8	13.5	9.1	10.1	159.7	16	-14268
	06 LST	8.2	7.7	7.5	8.3	12.7	12.3	10.8	10.9	8.6	8.4	8.3	10.4	114.1	16	-14268
	12 LST	8.8	7.8	9.9	9.5	9.9	10.5	8.5	9.1	10.1	11.5	9.1	10.4	115.1	16	-14268
	18 LST	8.9	7.9	12.1	12.7	15.1	14.3	11.8	13.1	14.7	12.7	10.5	9.6	143.4	16	-14268

BITTESWELL, UNITED KINGDOM

STA NO. 03547 (IN AREA NUMBER 07)

LATITUDE 5227N

LONGITUDE 00114W

ELEVATION(FT) 00439

PARAMETER DESCRIPTION	JAN	FEB	MAR	APR	MAY	JUN	JUL	AUG	SEP	OCT	NOV	DEC	ANN	PQR (YRS)	NO. OBS
ABS MAX TMP (F)	52	60	66	67	76	81	84	85	81	77	58	57	85	6	-14231
MEAN MAX TMP (F)	41	44	47	53	59	66	66	67	65	57	48	43	55	6	-14231
MEAN MIN TMP (F)	33	35	36	41	45	49	52	53	50	45	39	35	43	6	-14231
ABS MIN TMP (F)	15	25	22	30	35	35	44	43	38	31	30	15	15	6	-14231
MEAN NO DYS TMP = DR GTR 90(F)	0.0	0.0	0.0	0.0	0.0	0.0	0.0	0.0	0.0	0.0	0.0	0.0	0.0	6	-14231
MEAN NO DYS TMP = DR LES 37(F)	15.1	9.7	9.6	0.8	0.0	0.0	0.0	0.0	0.0	0.3	2.6	9.1	47.2	6	-14231
MEAN NO DYS TMP = DR LES 0(F)	0.0	0.0	0.0	0.0	0.0	0.0	0.0	0.0	0.0	0.0	0.0	0.0	0.0	6	-14231
MEAN DEW PT TMP (F)	34	35	35	40	43	48	50	52	50	46	40	36	42	6	-14231
MEAN REL HUM (PCT)	88	86	81	79	74	71	75	77	80	84	87	90	81	6	-14231
MEAN PRESS ALT (FT)	430	437	453	416	377	361	369	406	381	432	476	502	420	0	-50
MEAN PRECIP (IN)	2.51	1.22	0.52	1.92	0.87	1.09	2.02	3.43	2.97	2.94	2.16	2.85	24.5	5	-14231
MEAN SNOW FALL (IN)	4.6	2.6	0.9	0.1	0.0	0.0	0.0	0.0	0.0	0.0	0.0	3.4	11.6	6	-14231
MEAN NO DYS PRCP = DR GTR 0.1 IN	7.0	3.9	2.6	7.1	2.5	2.3	7.0	6.6	3.8	8.6	5.0	9.1	65.5	5	-14231
MEAN NO DYS SNFL = DR GTR 1.5 IN	1.0	0.7	0.2	0.0	0.0	0.0	0.0	0.0	0.0	0.0	0.0	0.7	2.6	6	-14231
MEAN NO DYS W/DCUR VSBY LES 1/2 MI	10.3	9.4	6.3	5.0	2.0	1.7	1.5	3.5	8.7	9.3	10.0	14.3	82.0	6	-14231
MEAN NO DYS TSTMS	0.0	0.2	0.2	1.0	1.7	2.0	3.2	2.2	0.3	0.7	0.0	0.0	11.3	6	-14231
P FREQ WND SPD = DR GTR 17 KTS	6.1	8.9	3.3	4.0	1.5	1.0	1.3	1.2	1.4	2.6	4.0	6.4	3.5	6	-14231
P FREQ WND SPD = DR GTR 28 KTS	0.3	0.3	0.0	0.0	0.0	0.0	0.0	0.0	0.0	0.0	0.0	0.1	0.1	6	-14231
P FREQ LES 5000 FT A/D LES 5 MI	79.5	72.7	73.6	65.9	57.8	48.1	55.2	55.4	57.5	67.0	75.1	75.2	65.3	6	-14231
P FREQ LES 1500 FT A/D LES 3 MI															
FDR 00-02 LST	54.3	49.3	40.4	25.6	20.4	9.2	12.5	14.3	18.9	36.9	45.0	58.2	32.1	6	-14231
03-05 LST	53.7	51.0	47.9	40.3	31.9	24.9	26.1	31.0	40.8	43.5	52.8	58.1	41.8	6	-14231
06-08 LST	54.4	52.9	57.2	54.9	38.5	32.4	37.7	41.2	57.4	56.5	58.0	59.0	50.0	6	-14231
09-11 LST	62.4	52.9	54.1	32.2	23.7	19.5	22.8	30.4	34.7	51.4	57.0	60.8	41.8	6	-14231
12-14 LST	59.8	42.1	40.2	18.1	11.9	9.2	13.5	14.3	15.3	34.5	52.0	61.8	31.1	6	-14231
15-17 LST	55.2	38.6	25.9	15.0	11.7	7.2	8.9	12.0	13.0	30.0	49.6	62.5	27.5	6	-14231
18-20 LST	57.3	38.1	30.6	18.5	12.2	5.8	4.0	9.6	9.4	29.8	45.6	60.8	26.8	6	-14231
21-23 LST	56.1	42.5	32.3	22.3	16.4	7.4	7.2	12.3	13.1	31.8	40.1	56.6	28.2	6	-14231
P FREQ LES 300 FT A/D LES 1 MI															
FDR 00-02 LST	20.0	15.6	7.0	5.3	1.1	0.6	0.8	0.3	4.4	12.4	10.3	28.7	8.9	6	-14231
03-05 LST	19.8	19.5	12.3	10.6	5.1	3.3	5.6	5.6	17.0	18.8	17.7	27.5	13.6	6	-14231
06-08 LST	21.0	23.7	20.4	14.4	4.8	2.9	6.6	8.6	25.4	25.7	23.0	27.9	17.0	6	-14231
09-11 LST	23.6	18.5	14.0	1.4	0.7	0.9	2.2	1.7	7.3	11.3	23.1	31.0	11.3	6	-14231
12-14 LST	17.9	11.5	5.9	0.9	0.5	0.5	0.2	1.4	0.8	5.2	13.9	22.7	6.8	6	-14231
15-17 LST	18.4	10.8	2.5	1.4	0.2	0.2	0.6	0.4	0.3	4.1	16.0	26.2	6.8	6	-14231
18-20 LST	17.8	12.3	3.0	3.0	0.3	0.0	0.3	0.3	1.0	4.0	15.2	27.9	7.1	6	-14231
21-23 LST	16.3	10.9	4.0	3.3	0.3	0.6	0.8	0.3	2.6	8.8	10.9	28.4	7.3	6	-14231

BITTESWELL, UNITED KINGDOM
MEAN NUMBER OF DAYS

PARAMETER DESCRIPTION		JAN	FEB	MAR	APR	MAY	JUN	JUL	AUG	SEP	OCT	NOV	DEC	ANN	POR	NO.
															(YRS)	OBS
CIG = GTR 1000 FT AND VSBY = GTR 3 MI	00 LST	15.0	15.4	20.7	23.3	26.0	28.0	28.3	27.8	26.1	20.3	18.1	14.8	263.8	6	-14231
	06 LST	15.7	15.8	15.3	14.8	20.2	19.4	20.0	18.1	12.5	15.4	15.4	14.5	197.1	6	-14231
	12 LST	13.9	17.9	18.6	26.0	27.8	28.3	27.9	27.4	25.5	20.9	14.6	12.5	261.3	6	-14231
CIG = GTR 2000 FT AND VSBY = GTR 3 MI W/SFC WND LES 10 KTS	00 LST	5.8	5.7	12.6	15.6	20.0	25.3	22.8	23.5	21.8	12.6	8.2	5.0	178.9	6	-14231
	06 LST	6.5	5.9	8.6	7.4	14.4	14.8	14.1	14.2	10.1	7.7	8.0	6.6	118.3	6	-14231
	12 LST	3.2	1.9	4.6	11.4	12.3	14.6	15.0	13.1	12.0	7.5	5.2	3.3	104.1	6	-14231
SFC WND = GTR 17 KTS AND NO PRECIP.	00 LST	4.9	6.7	12.7	14.0	16.2	18.8	18.8	19.7	19.2	14.6	8.2	3.3	157.1	6	-14231
	06 LST	0.5	1.2	0.7	0.0	0.0	0.0	0.2	0.3	0.0	0.3	0.3	1.1	4.6	6	-14231
	12 LST	0.9	1.7	0.6	0.0	0.2	0.0	0.0	0.0	0.0	0.4	0.5	1.1	5.4	6	-14231
SFC WND 4-10 KTS AND TMP 33-89 DEG F AND NO PRECIP.	06 LST	1.5	2.3	1.3	1.3	0.6	0.4	0.4	0.6	0.7	0.7	1.4	2.4	13.6	6	-14231
	12 LST	1.5	1.3	1.1	0.4	0.2	0.0	0.2	0.0	0.0	0.7	0.7	0.7	6.8	6	-14231
	00 LST	8.5	11.6	15.4	15.3	17.0	15.9	18.4	15.8	16.6	16.5	16.2	10.9	178.1	6	-14231
SKY COVER LES 3/10 AND VSBY = GTR 3 MI	06 LST	8.4	9.7	13.3	13.9	18.0	15.2	16.9	17.9	17.9	15.8	14.4	9.7	171.1	6	-14231
	12 LST	10.7	8.2	11.4	15.0	16.0	18.0	17.9	17.9	18.2	14.5	15.8	12.5	176.1	6	-14231
	18 LST	9.8	10.9	15.8	14.2	18.5	17.1	17.7	18.0	16.9	15.7	13.6	10.7	178.9	6	-14231
CIG = GTR 2500 FT AND VSBY = GTR 3 MI	00 LST	5.3	5.2	8.9	8.9	8.5	9.1	7.9	9.6	11.1	7.1	3.3	4.8	89.7	6	-14231
	06 LST	4.5	3.8	2.5	2.3	3.2	3.6	2.8	1.9	0.9	5.5	3.1	3.5	37.6	6	-14231
	12 LST	1.5	0.6	1.0	0.4	0.6	0.8	0.5	0.8	1.4	2.4	1.7	1.5	13.2	6	-14231
CIG = GTR 6000 FT AND VSBY = GTR 3 MI	18 LST	3.0	2.1	2.7	2.3	2.1	1.9	1.7	2.1	2.7	3.8	3.5	2.9	30.8	6	-14231
	00 LST	11.5	11.6	17.5	20.6	25.5	26.6	25.3	25.4	24.5	17.8	15.2	11.9	231.4	6	-14231
	06 LST	11.8	12.4	12.8	11.4	18.0	17.5	17.1	16.8	11.0	13.6	12.5	11.2	166.1	6	-14231
CIG = GTR 10000 FT AND VSBY = GTR 3 MI	12 LST	11.1	13.9	13.2	19.4	22.9	23.2	22.2	21.9	21.1	16.3	11.8	9.9	206.9	6	-14231
	18 LST	11.1	13.5	19.8	23.8	25.9	26.2	26.0	26.6	24.5	19.5	13.1	11.6	241.6	6	-14231
	00 LST	8.3	7.4	13.1	16.6	18.3	22.1	20.8	20.0	18.9	13.2	9.6	9.0	177.3	6	-14231
CIG = GTR 10000 FT AND VSBY = GTR 3 MI	06 LST	8.6	9.3	8.4	7.2	13.0	12.0	10.3	11.4	7.8	9.5	7.6	7.9	113.0	6	-14231
	12 LST	8.1	8.6	7.3	10.1	10.4	12.0	10.0	9.9	13.4	10.3	7.3	7.9	115.3	6	-14231
	18 LST	7.1	8.4	11.6	13.8	15.8	16.7	14.9	12.8	16.0	13.7	9.6	7.4	147.8	6	-14231
CIG = GTR 10000 FT AND VSBY = GTR 3 MI	00 LST	7.8	7.2	12.6	14.4	16.0	19.9	17.4	15.8	17.0	11.0	7.6	7.9	154.6	6	-14231
	06 LST	7.5	8.2	6.7	6.1	10.8	10.6	8.1	7.3	6.5	7.3	6.4	7.0	92.5	6	-14231
	12 LST	7.3	6.1	6.7	8.9	8.9	10.6	7.7	8.6	10.0	9.2	6.6	6.8	97.4	6	-14231
	18 LST	6.4	7.6	10.5	11.7	13.0	14.8	9.4	10.1	12.8	10.9	8.4	6.0	121.6	6	-14231

CRANFIELD, UNITED KINGDOM

STA NO. 03557 (IN AREA NUMBER 07)

LATITUDE 5204N

LONGITUDE 00037W

ELEVATION(FT) 00362

PARAMETER DESCRIPTION	JAN	FEB	MAR	APR	MAY	JUN	JUL	AUG	SEP	OCT	NOV	DEC	ANN	POR (YRS)	NO. OBS
ABS MAX TMP (F)	53	61	68	67	79	84	89	86	82	78	58	58	89	6	-14234
MEAN MAX TMP (F)	42	45	49	55	60	68	68	68	66	58	49	43	56	6	-14234
MEAN MIN TMP (F)	34	36	36	41	45	50	53	53	50	45	39	35	43	6	-14234
ABS MIN TMP (F)	19	24	21	31	34	35	45	45	42	35	22	20	19	6	-14234
MEAN NO DYS TMP = DR GTR 90(F)	0.0	0.0	0.0	0.0	0.0	0.0	0.0	0.0	0.0	0.0	0.0	0.0	0.0	6	-14234
MEAN NO DYS TMP = DR LES 32(F)	13.2	8.8	8.3	1.0	0.0	0.0	0.0	0.0	0.0	0.0	3.9	10.0	45.2	6	-14234
MEAN NO DYS TMP = DR LES 0(F)	0.0	0.0	0.0	0.0	0.0	0.0	0.0	0.0	0.0	0.0	0.0	0.0	0.0	6	-14234
MEAN DEW PT TMP (F)	35	36	36	42	45	49	51	52	51	47	41	36	43	7	-14234
MEAN REL HUM (PCT)	88	84	81	81	77	71	75	75	80	85	88	90	81	7	-14234
MEAN PRESS ALT (FT)	312	326	353	363	309	294	317	334	294	323	360	374	330	0	-90
MEAN PRECIP (IN)	2.18	1.11	0.66	1.47	1.05	1.49	1.63	1.61	1.87	1.90	2.36	2.42	19.8	7	-14234
MEAN SNOW FALL (IN)	2.2	1.2	0.3	0.0	0.0	0.0	0.0	0.0	0.0	0.0	0.0	2.0	5.7	7	-14234
MEAN NO DYS PRCP = DR GTR 0.1 IN	8.2	3.5	2.5	5.0	2.5	4.1	5.7	6.2	5.7	6.3	8.5	8.9	67.1	7	-14234
MEAN NO DYS SNFL = DR GTR 1.5 IN	0.2	0.2	0.0	0.0	0.0	0.0	0.0	0.0	0.0	0.0	0.0	0.4	0.8	7	-14234
MEAN NO DYS W/DCUR VSBY LES 1/2 MI	9.5	8.3	5.5	5.5	0.7	0.5	1.7	2.0	6.2	9.2	8.9	12.2	70.2	7	-14234
MEAN NO DYS TSTMS	0.2	0.0	0.2	0.8	1.2	2.3	3.5	2.9	0.7	1.0	0.3	0.3	13.4	6	-14234
P FREQ WND SPD = DR GTR 17 KTS	8.9	11.5	5.7	6.9	2.9	1.6	2.0	4.2	2.2	4.8	5.1	5.2	5.1	7	-14234
P FREQ WND SPD = DR GTR 28 KTS	0.5	0.7	0.0	0.0	0.0	0.0	0.0	0.1	0.0	0.1	0.1	0.1	0.1	7	-14234
P FREQ LES 5000 FT A/D LES 5 MI	78.1	71.6	72.0	67.9	58.1	49.1	52.8	52.9	57.8	65.6	74.7	78.9	65.0	9	-14234
P FREQ LES 1500 FT A/D LES 3 MI															
FOR 00-02 LST	48.7	41.5	38.3	18.9	19.9	6.7	9.9	11.6	20.0	39.8	40.6	58.3	29.5	7	-14234
03-05 LST	46.1	42.1	45.0	32.5	28.5	16.9	23.4	22.8	39.7	50.7	42.8	57.9	37.4	7	-14234
06-08 LST	51.5	50.4	57.1	46.6	34.0	30.1	29.7	38.0	49.9	53.9	55.4	55.2	46.0	9	-14234
09-11 LST	61.2	57.9	46.6	34.4	21.7	18.9	18.9	21.3	34.3	46.4	59.7	59.8	40.1	9	-14234
12-14 LST	55.2	43.8	34.2	20.9	12.5	10.8	10.8	9.5	13.6	28.0	44.6	58.2	28.5	9	-14234
15-17 LST	53.4	40.0	24.0	15.0	10.5	6.7	6.1	6.8	8.2	25.8	47.4	59.1	25.3	9	-14234
18-20 LST	52.2	36.4	25.0	15.8	9.7	4.3	5.4	8.3	9.8	28.8	41.7	56.8	24.5	9	-14234
21-23 LST	50.6	37.5	27.8	14.9	12.9	6.4	5.9	7.5	7.4	26.9	36.3	56.8	24.2	8	-14234
P FREQ LES 300 FT A/D LES 1 MI															
FOR 00-02 LST	21.7	15.9	8.9	5.0	1.9	0.8	0.8	3.0	7.0	14.7	11.5	29.9	10.1	7	-14234
03-05 LST	20.8	18.2	13.2	10.0	3.5	2.5	4.0	5.8	12.4	25.1	14.8	27.8	13.2	7	-14234
06-08 LST	19.1	18.5	21.3	14.8	2.5	3.0	5.8	7.6	20.6	24.8	22.6	25.6	15.5	9	-14234
09-11 LST	19.6	20.3	11.7	4.5	0.7	1.0	1.5	0.5	5.9	14.9	18.0	24.1	10.2	9	-14234
12-14 LST	16.2	12.0	5.0	0.9	0.3	0.2	0.6	0.6	1.2	4.3	8.1	19.8	5.8	9	-14234
15-17 LST	16.5	9.8	4.4	0.7	0.5	0.4	0.0	0.0	0.8	3.8	12.8	22.1	6.0	9	-14234
18-20 LST	15.4	8.8	4.1	2.2	0.7	0.2	0.7	0.0	1.0	7.4	14.1	25.0	6.6	9	-14234
21-23 LST	15.3	11.3	5.6	3.2	0.5	0.0	0.8	1.4	1.1	9.3	6.7	26.3	6.8	8	-14234

C Cranfield, United Kingdom

MEAN NUMBER OF DAYS

PARAMETER DESCRIPTION		JAN	FEB	MAR	APR	MAY	JUN	JUL	AUG	SEP	OCT	NOV	DEC	ANN	PDR (YRS)	NO. OBS
CIG = GTR 1000 FT AND VSBY = GTR 3 MI	00 LST	16.8	18.8	21.9	25.8	26.3	29.0	29.5	29.2	26.7	20.8	19.5	14.8	279.1	8	-14234
	06 LST	15.6	14.0	15.8	18.2	22.0	21.3	21.8	18.9	15.7	15.1	15.2	16.0	209.6	9	-14234
	12 LST	14.4	16.7	22.1	25.7	28.2	27.5	28.3	28.8	25.8	22.1	17.1	13.8	270.5	9	-14234
	18 LST	16.8	17.3	24.5	27.1	29.4	28.5	29.9	28.9	27.5	22.2	17.9	15.2	285.2	9	-14234
CIG = GTR 2000 FT AND VSBY = GTR 3 MI W/SFC WND LES 10 KTS	00 LST	4.4	6.7	13.4	16.8	20.3	25.0	23.3	23.8	22.7	13.2	8.9	5.1	183.6	8	-14234
	06 LST	5.9	5.5	7.7	8.4	12.0	13.5	14.8	13.1	9.9	8.1	7.1	6.4	112.4	9	-14234
	12 LST	3.7	2.7	4.2	6.0	10.3	11.8	13.1	11.3	10.4	5.7	4.5	3.0	86.7	9	-14234
	18 LST	7.0	7.3	11.4	12.4	11.8	14.3	17.8	16.3	15.9	13.9	8.0	6.1	142.2	9	-14234
SFC WND = GTR 17 KTS AND NO PRECIP.	00 LST	1.3	1.3	0.7	0.3	0.3	0.3	0.3	0.8	0.0	1.0	0.3	0.8	7.4	8	-14234
	06 LST	1.7	1.6	0.5	0.6	0.8	0.0	0.4	0.1	0.3	0.4	1.4	1.6	9.4	9	-14234
	12 LST	2.4	3.9	3.4	3.4	1.4	1.0	1.0	2.0	1.8	1.8	2.0	1.5	25.6	9	-14234
	18 LST	1.9	1.5	1.2	1.4	1.1	0.6	0.2	0.5	0.8	0.6	1.7	0.9	12.4	9	-14234
SFC WND 4-10 KTS AND TMP 33-89 DEG F AND NO PRECIP.	00 LST	8.3	12.1	17.5	15.8	17.8	23.0	20.3	20.5	19.7	17.5	18.8	13.2	204.5	8	-14234
	06 LST	9.8	10.9	13.3	15.3	14.8	17.2	18.3	19.7	16.7	17.1	15.0	10.3	178.4	9	-14234
	12 LST	11.2	9.6	10.7	10.6	13.0	14.3	15.5	14.1	14.0	12.0	13.9	11.7	150.6	9	-14234
	18 LST	10.7	11.9	15.1	12.1	14.2	15.1	17.4	15.0	14.9	17.1	15.6	13.4	172.5	9	-14234
SKY COVER LES 3/10 AND VSBY = GTR 3 MI	00 LST	6.2	6.0	8.9	10.3	9.5	10.0	9.3	11.8	11.0	8.6	6.4	5.7	103.7	8	-14234
	06 LST	4.8	3.6	2.7	2.8	3.3	4.8	3.7	2.4	2.1	4.0	3.0	4.0	41.2	9	-14234
	12 LST	2.6	1.9	1.4	0.9	0.6	2.2	1.3	0.7	1.7	2.3	1.2	2.4	19.2	9	-14234
	18 LST	3.9	2.7	2.6	2.8	2.3	3.2	2.2	1.8	2.7	3.8	4.2	4.3	36.5	9	-14234
CIG = GTR 2500 FT AND VSBY = GTR 3 MI	00 LST	13.4	13.7	18.7	21.5	24.0	27.5	28.0	27.7	25.3	18.1	17.2	11.3	246.4	8	-14234
	06 LST	12.7	10.9	12.8	13.6	18.6	19.4	19.4	17.6	14.2	13.6	12.1	12.0	176.9	9	-14234
	12 LST	10.7	12.3	13.9	16.5	21.0	22.9	24.2	23.9	21.1	16.1	13.5	10.8	206.9	9	-14234
	18 LST	12.0	12.6	19.5	22.0	25.5	26.6	27.6	26.9	24.5	19.6	15.3	11.9	244.0	9	-14234
CIG = GTR 6000 FT AND VSBY = GTR 3 MI	00 LST	10.3	10.1	15.0	18.5	18.0	22.5	22.8	23.8	22.3	14.8	13.4	8.9	200.4	8	-14234
	06 LST	9.2	7.8	8.3	9.2	12.9	14.2	13.0	12.0	9.3	9.2	8.6	7.6	121.3	9	-14234
	12 LST	8.5	7.8	7.8	7.5	9.4	11.7	9.6	7.8	10.7	10.1	7.1	8.1	101.1	9	-14234
	18 LST	8.8	8.9	13.7	12.8	14.7	17.9	14.5	14.6	15.2	13.3	9.7	8.3	152.4	9	-14234
CIG = GTR 10000 FT AND VSBY = GTR 3 MI	00 LST	8.8	9.6	13.9	16.0	15.8	18.8	18.3	19.0	18.7	10.6	10.5	8.4	168.4	8	-14234
	06 LST	7.8	6.9	6.7	7.6	10.4	11.9	9.7	8.7	6.8	7.4	6.5	6.3	96.7	9	-14234
	12 LST	7.0	6.6	7.0	6.5	7.7	10.5	7.0	6.4	8.1	8.2	5.0	6.4	86.4	9	-14234
	18 LST	7.8	8.1	12.3	10.8	12.2	15.9	10.9	10.0	11.9	11.2	8.9	7.2	127.2	9	-14234

BEDFORD, UNITED KINGDOM

STA NO. 03598 (IN AREA NUMBER 07)

LATITUDE 5213N

LONGITUDE 00029W

ELEVATION(FT) 00293

PARAMETER DESCRIPTION	JAN	FEB	MAR	APR	MAY	JUN	JUL	AUG	SEP	OCT	NOV	DEC	ANN	PDR	NO.
														(YRS)	OBS
ABS MAX TMP (F)	53	61	68	67	79	84	89	86	82	78	58	58	89	6	-14234
MEAN MAX TMP (F)	42	45	49	55	60	68	68	68	66	58	49	43	56	6	-14234
MEAN MIN TMP (F)	34	36	36	41	45	50	53	53	50	45	39	35	43	6	-14234
ABS MIN TMP (F)	19	24	21	31	34	35	45	45	42	35	22	20	19	6	-14234
MEAN NO DYS TMP = DR GTR 90(F)	0.0	0.0	0.0	0.0	0.0	0.0	0.0	0.0	0.0	0.0	0.0	0.0	0.0	6	-14234
MEAN NO DYS TMP = DR LES 32(F)	13.2	8.8	8.3	1.0	0.0	0.0	0.0	0.0	0.0	0.0	3.9	10.0	45.2	6	-14234
MEAN NO DYS TMP = DR LES 0(F)	0.0	0.0	0.0	0.0	0.0	0.0	0.0	0.0	0.0	0.0	0.0	0.0	0.0	6	-14234
MEAN DEW PT TMP (F)	35	36	36	42	45	49	51	52	51	47	41	36	43	7	-14234
MEAN REL HUM (PCT)	88	84	81	81	77	71	75	75	80	85	88	90	81	7	-14234
MEAN PRESS ALT (FT)	247	260	285	295	240	226	249	267	226	257	294	309	263	0	-50
MEAN PRECIP (IN)	2.18	1.11	0.66	1.47	1.05	1.49	1.63	1.61	1.87	1.90	2.36	2.42	19.8	7	-14234
MEAN SNOW FALL (IN)	2.2	1.2	0.3	0.0	0.0	0.0	0.0	0.0	0.0	0.0	0.0	2.0	5.7	7	-14234
MEAN NO DYS PRCP = DR GTR 0.1 IN	8.2	3.5	2.5	5.0	2.5	4.1	5.7	6.2	5.7	6.3	8.5	8.9	67.1	7	-14234
MEAN NO DYS SNFL = DR GTR 1.5 IN	0.2	0.2	0.0	0.0	0.0	0.0	0.0	0.0	0.0	0.0	0.4	0.8		7	-14234
MEAN NO DYS W/OCUR VSBY LES 1/2 MI	9.5	8.3	5.5	5.5	0.7	0.5	1.7	2.0	6.2	9.2	8.9	12.2	70.2	7	-14234
MEAN NO DYS TSTMS	0.2	0.0	0.2	0.8	1.2	2.3	3.5	2.9	0.7	1.0	0.3	0.3	15.4	6	-14234
P FREQ WND SPD = DR GTR 17 KTS	8.9	11.5	5.7	6.9	2.9	1.6	2.0	4.2	2.2	4.8	5.1	5.2	5.1	7	-14234
P FREQ WND SPD = DR GTR 28 KTS	0.5	0.7	0.0	0.0	0.0	0.0	0.0	0.1	0.0	0.1	0.1	0.1	0.1	7	-14234
P FREQ LES 5000 FT A/D LES 5 MI	78.1	71.6	72.0	67.9	58.1	49.1	52.8	52.9	57.8	65.6	74.7	78.9	65.0	9	-14234
P FREQ LES 1500 FT A/D LES 3 MI															
FDR 00-02 LST	48.7	41.5	38.3	18.9	19.9	6.7	9.9	11.6	20.0	39.8	40.6	58.3	29.5	7	-14234
03-05 LST	46.1	42.1	45.0	32.5	28.5	16.9	23.4	22.8	39.7	50.7	42.8	57.9	37.4	7	-14234
06-08 LST	51.5	50.4	57.1	46.6	34.0	30.1	29.7	38.0	49.9	53.9	55.4	55.2	46.0	9	-14234
09-11 LST	61.2	57.9	46.6	34.4	21.7	18.9	18.9	21.3	34.3	46.4	59.7	59.8	40.1	9	-14234
12-14 LST	55.2	43.8	34.2	20.9	12.5	10.8	10.8	9.5	13.6	28.0	44.6	58.2	28.5	9	-14234
15-17 LST	53.4	40.0	24.0	15.0	10.5	6.7	6.1	6.8	8.2	25.8	47.4	59.1	25.3	9	-14234
18-20 LST	52.2	36.4	25.0	15.8	9.7	4.3	5.4	8.3	9.8	28.8	41.7	36.8	24.5	9	-14234
21-23 LST	50.6	37.5	27.8	14.9	12.9	6.4	5.9	7.5	7.4	26.9	36.3	56.8	24.2	8	-14234
P FREQ LES 300 FT A/D LES 1 MI															
FDR 00-02 LST	21.7	15.9	8.9	5.0	1.9	0.8	0.8	3.0	7.0	14.7	11.5	29.9	10.1	7	-14234
03-05 LST	20.8	18.2	13.2	10.0	3.5	2.5	4.0	5.8	12.4	25.1	14.8	27.8	13.2	7	-14234
06-08 LST	19.1	10.5	21.3	14.8	2.5	3.0	5.8	7.6	20.6	24.8	22.6	25.6	15.5	9	-14234
09-11 LST	19.6	20.3	11.7	4.5	0.7	1.0	1.5	0.5	5.9	14.9	18.0	24.1	10.2	9	-14234
12-14 LST	16.2	12.0	5.0	0.9	0.3	0.2	0.6	0.6	1.2	4.3	8.1	19.8	5.8	9	-14234
15-17 LST	16.5	9.8	4.4	0.7	0.5	0.4	0.0	0.0	0.8	3.8	12.8	22.1	6.0	9	-14234
18-20 LST	15.4	8.8	4.1	2.2	0.7	0.2	0.7	0.0	1.0	7.4	14.1	25.0	6.6	9	-14234
21-23 LST	15.3	11.3	5.6	3.2	0.5	0.0	0.8	1.4	1.1	9.3	6.7	26.3	6.8	8	-14234

BEDFORD, UNITED KINGDOM
MEAN NUMBER OF DAYS

PARAMETER DESCRIPTION		JAN	FEB	MAR	APR	MAY	JUN	JUL	AUG	SEP	OCT	NOV	DEC	ANN	POR (YRS)	NO. OBS
CIG = GTR 1000 FT AND VSBY = GTR 3 MI	00 LST	16.8	18.8	21.9	25.8	26.3	29.0	29.5	29.2	26.7	20.8	19.5	14.8	279.1	8	-14234
	06 LST	15.6	14.0	15.8	18.2	22.0	21.3	21.8	18.9	15.7	15.1	15.2	16.0	209.6	9	-14234
	12 LST	14.4	16.7	22.1	25.7	28.2	27.5	28.3	28.8	25.8	22.1	17.1	13.8	270.5	9	-14234
CIG = GTR 2000 FT AND VSBY = GTR 3 MI W/SFC WND LES 10 KTS	00 LST	4.4	6.7	13.4	16.8	20.3	25.0	23.3	22.8	22.7	13.2	8.9	5.1	183.6	8	-14234
	06 LST	5.9	5.5	7.7	8.4	12.0	13.5	14.8	13.1	9.9	8.1	7.1	6.4	112.4	9	-14234
	12 LST	3.7	2.7	4.2	6.0	10.3	11.8	13.1	11.3	10.4	5.7	4.5	3.0	86.7	9	-14234
SFC WND = GTR 17 KTS AND NO PRECIP.	00 LST	1.3	1.3	0.7	0.3	0.3	0.3	0.3	0.2	0.0	1.0	0.3	0.8	7.4	8	-14234
	06 LST	1.7	1.6	0.5	0.6	0.8	0.0	0.4	0.1	0.3	0.4	1.4	1.6	9.4	9	-14234
	12 LST	2.4	3.9	3.4	3.4	1.4	1.0	1.0	2.0	1.8	2.0	1.5	25.6	9	-14234	
SFC WND 4-10 KTS AND TMP 33-89 DEG F AND NO PRECIP.	00 LST	8.3	12.1	17.5	15.8	17.8	23.0	20.3	20.5	19.7	17.5	18.8	13.2	204.5	8	-14234
	06 LST	9.8	10.9	13.3	15.3	14.8	17.2	18.3	19.7	16.7	17.1	15.0	10.3	178.4	9	-14234
	12 LST	11.2	9.6	10.7	10.6	13.0	14.3	15.5	14.1	14.0	12.0	13.9	11.7	150.6	9	-14234
SKY COVER LES 3/10 AND VSBY = GTR 3 MI	00 LST	6.2	6.0	8.9	10.3	9.5	10.0	9.3	11.8	11.0	8.6	6.4	5.7	103.7	8	-14234
	06 LST	4.8	3.6	2.7	2.8	3.3	4.8	3.7	2.4	2.1	4.0	3.0	4.0	41.2	9	-14234
	12 LST	2.6	1.9	1.4	0.9	0.6	2.2	1.3	0.7	1.7	2.3	1.2	0.4	19.2	9	-14234
CIG = GTR 2500 FT AND VSBY = GTR 3 MI	00 LST	13.4	13.7	18.7	21.5	24.0	27.5	28.0	27.7	25.3	18.1	17.2	11.3	246.4	8	-14234
	06 LST	12.7	10.9	12.8	13.6	18.6	19.4	19.4	17.6	14.2	13.6	12.1	12.0	176.9	9	-14234
	12 LST	10.7	12.3	13.9	16.5	21.0	22.9	24.2	23.9	21.1	16.1	13.5	10.8	206.9	9	-14234
CIG = GTR 6000 FT AND VSBY = GTR 3 MI	00 LST	10.3	10.1	15.0	18.5	18.0	22.5	22.8	23.8	22.3	14.8	13.4	8.9	200.4	8	-14234
	06 LST	9.2	7.8	8.3	9.2	12.9	14.2	13.0	12.0	9.3	9.2	8.5	7.6	121.3	9	-14234
	12 LST	8.5	7.8	7.8	7.5	9.4	11.7	9.6	7.8	10.7	10.1	7.1	8.1	106.1	9	-14234
CIG = GTR 10000 FT AND VSBY = GTR 3 MI	00 LST	8.8	8.9	13.7	12.8	14.7	17.9	14.5	14.6	15.2	13.3	9.7	8.3	152.4	9	-14234
	06 LST	8.8	9.6	13.9	16.0	15.8	18.8	18.3	19.0	18.7	10.6	10.5	8.4	168.4	8	-14234
	12 LST	7.8	6.9	6.7	7.6	10.4	11.9	9.7	8.7	6.8	7.4	6.5	6.3	96.7	9	-14234
	18 LST	7.0	6.6	7.0	6.5	7.7	10.5	7.0	6.4	8.1	8.2	5.0	6.4	86.4	9	-14234
	18 LST	7.8	8.1	12.3	10.8	12.2	15.9	10.9	10.0	11.9	11.2	8.9	7.2	127.2	9	-14234

ALCONBURY, UNITED KINGDOM

STA NO. 03562 (IN AREA NUMBER 07)

LATITUDE 5222N

LONGITUDE 00013W

ELEVATION(FT) 00161

PARAMETER DESCRIPTION	JAN	FEB	MAR	APR	MAY	JUN	JUL	AUG	SEP	OCT	NOV	DEC	ANN	PDR (YRS)	NO. OBS
ABS MAX TMP (F)	55	63	71	70	80	90	91	89	82	78	62	58	91	11	3050
MEAN MAX TMP (F)	41	44	48	54	61	67	69	68	65	57	49	43	56	11	3050
MEAN MIN TMP (F)	32	34	35	40	45	50	53	53	49	44	39	34	42	11	3050
ABS MIN TMP (F)	5	14	11	26	32	35	42	43	37	30	21	16	5	11	3050
MEAN NO DYS TMP = DR GTR 90(F)	0.0	0.0	0.0	0.0	0.0	0.1	0.1	0.0	0.0	0.0	0.0	0.0	0.2	11	3050
MEAN NO DYS TMP = DR LES 32(F)	16.0	12.3	9.9	1.6	0.1	0.0	0.0	0.0	0.0	0.9	3.9	11.1	55.8	11	3050
MEAN NO DYS TMP = DR LES 0(F)	0.0	0.0	0.0	0.0	0.0	0.0	0.0	0.0	0.0	0.0	0.0	0.0	0.0	11	3050
MEAN DEW PT TMP (F)	32	34	35	40	44	49	52	52	50	46	40	35	42	11	73196
MEAN REL HUM (PCT)	86	84	80	76	74	73	75	77	79	83	86	86	80	11	73196
MEAN PRESS ALT (FT)	119	131	155	164	108	95	117	137	96	128	166	182	133	0	-50
MEAN PRECIP (IN)	2.04	1.02	2.06	1.34	1.31	2.04	2.06	1.64	2.06	1.77	1.75	1.94	21.0	11	3050
MEAN SNOW FALL (IN)	4.0	1.8	1.7	0.0	0.0	0.0	0.0	0.0	0.0	0.0	0.1	2.2	9.8	11	3085
MEAN NO DYS PRCP = DR GTR 0.1 IN	7.3	3.0	5.2	5.7	4.2	5.3	5.4	4.7	6.5	5.6	6.2	6.9	66.0	11	3050
MEAN NO DYS SNFL = DR GTR 1.5 IN	1.0	0.2	0.5	0.0	0.0	0.0	0.0	0.0	0.0	0.0	0.0	0.3	2.0	11	3085
MEAN NO DYS W/OCUR VSBY LES 1/2 MI	9.2	5.9	6.6	3.1	1.2	2.3	2.1	3.7	5.4	8.6	9.0	10.4	67.5	11	3050
MEAN NO DYS TSTMS	0.1	0.2	0.1	1.0	1.5	2.9	3.3	3.0	1.6	0.4	0.7	0.0	14.8	11	3050
P FREQ WND SPD = DR GTR 17 KTS	7.1	6.6	3.5	5.9	3.8	1.5	1.3	3.2	1.9	3.4	4.3	7.6	4.2	11	73196
P FREQ WND SPD = DR GTR 28 KTS	0.1	0.2	0.0	0.0	0.0	0.0	0.0	0.0	0.0	0.1	0.0	0.3	0.1	11	73196
P FREQ LES 5000 FT A/D LES 5 MI	74.7	71.7	66.4	63.1	50.9	45.6	46.8	45.1	54.4	63.0	73.7	72.5	60.7	13	97383
P FREQ LES 1500 FT A/D LES 3 MI															
FOR 00-02 LST	49.1	39.4	34.7	25.6	17.8	18.1	17.9	16.8	27.6	39.4	44.5	47.0	31.5	13	12078
03-05 LST	47.7	41.4	41.2	37.4	28.8	32.6	30.6	31.8	41.0	43.1	47.5	48.4	39.3	13	12078
06-08 LST	47.7	49.4	51.4	46.5	32.3	31.7	29.8	37.5	48.4	50.3	51.8	48.3	43.8	13	12169
09-11 LST	52.5	50.9	41.5	30.6	17.6	15.2	15.7	18.3	27.5	44.0	49.6	49.8	34.4	13	12301
12-14 LST	47.6	36.2	27.0	17.7	9.5	8.0	6.6	9.5	10.2	26.5	40.4	47.0	23.9	13	12303
15-17 LST	49.3	31.5	19.1	14.6	6.9	6.9	5.8	7.2	9.1	22.3	41.9	48.4	21.9	13	12294
18-20 LST	49.3	34.4	23.5	18.3	7.2	8.1	5.6	8.3	16.7	27.2	40.7	44.3	23.6	13	12081
21-23 LST	48.3	37.5	26.6	20.3	13.9	14.0	12.0	9.4	18.6	31.5	43.4	44.4	26.7	13	12079
P FREQ LES 300 FT A/D LES 1 MI															
FOR 00-02 LST	15.7	11.3	8.9	6.8	2.6	2.5	2.2	3.0	6.7	15.1	15.6	16.8	8.9	13	12078
03-05 LST	17.6	14.7	9.8	9.9	4.8	7.4	6.0	7.4	14.3	19.2	18.1	15.8	12.1	13	12078
06-08 LST	16.4	18.2	15.4	10.6	4.1	5.7	3.8	7.3	18.3	22.0	21.1	13.7	13.1	13	12169
09-11 LST	18.5	13.4	7.8	2.6	1.4	1.1	0.1	0.9	4.4	12.3	15.4	16.6	7.9	13	12301
12-14 LST	12.7	6.1	2.3	0.3	0.5	0.1	0.4	0.3	0.3	3.7	9.4	14.4	4.2	13	12303
15-17 LST	14.3	6.4	2.5	0.4	0.1	0.3	0.3	0.2	0.2	3.0	11.6	14.3	4.5	13	12294
18-20 LST	14.3	5.8	3.9	1.6	0.3	0.9	0.1	0.5	1.1	5.4	9.7	13.2	4.7	13	12081
21-23 LST	14.6	8.4	5.2	3.0	1.0	1.5	1.0	1.4	2.1	9.1	13.1	15.3	6.3	13	12079

ALCONBURY, UNITED KINGDOM

MEAN NUMBER OF DAYS

PARAMETER DESCRIPTION		JAN	FEB	MAR	APR	MAY	JUN	JUL	AUG	SEP	OCT	NOV	DEC	ANN	PDR (YRS)	NO. OBS
CIG = GTR 1000 FT AND VSBY = GTR 3 MI	00 LST	16.6	18.5	22.3	23.4	26.7	25.9	26.9	27.5	23.7	20.5	17.4	17.7	267.1	13	4028
	06 LST	18.3	16.3	16.8	17.7	21.0	20.5	22.3	19.4	15.4	16.8	16.3	18.1	218.9	13	4101
	12 LST	17.1	17.3	22.9	25.8	28.5	28.2	29.1	29.2	27.0	23.0	18.3	17.1	283.5	13	4101
	18 LST	16.4	18.9	25.2	26.1	29.5	28.6	30.0	29.2	26.3	22.6	18.4	18.4	289.6	13	4101
CIG = GTR 2000 FT AND VSBY = GTR 3 MI W/SFC WND LES 10 KTS	00 LST	8.0	10.0	14.0	16.5	22.1	22.1	23.6	24.1	19.1	13.7	9.8	8.5	191.5	13	4028
	06 LST	9.2	8.2	8.6	10.1	13.6	14.8	17.5	15.3	10.8	9.5	9.3	9.1	136.0	13	4101
	12 LST	5.1	4.0	3.8	7.1	10.5	15.1	15.3	13.3	11.0	8.2	7.0	6.2	106.5	13	4101
	18 LST	8.6	9.9	13.2	12.6	13.6	17.4	21.0	19.2	19.4	16.2	11.0	9.4	171.5	13	4101
SFC WND = GTR 17 KTS AND NO PRECIP.	00 LST	1.7	0.9	0.6	0.2	0.3	0.0	0.1	0.4	0.1	0.4	0.8	1.3	6.8	13	4028
	06 LST	1.5	0.7	0.4	0.6	0.3	0.1	0.2	0.1	0.3	0.3	0.8	1.3	6.6	13	4101
	12 LST	1.4	3.2	2.6	3.0	1.7	0.9	0.8	1.2	1.4	1.3	1.9	2.3	21.7	13	4101
	18 LST	1.3	1.0	0.7	1.3	0.7	0.4	0.1	0.7	0.6	0.6	0.8	0.8	9.0	13	4101
SFC WND 4-10 KTS AND TMP 33-89 DEG F AND NO PRECIP.	00 LST	8.1	11.7	15.2	15.6	18.4	16.5	17.5	18.9	16.4	16.3	14.3	11.6	180.5	13	4028
	06 LST	9.9	10.5	14.3	14.8	16.5	17.5	20.0	18.3	15.8	16.8	14.9	10.8	170.1	13	4101
	12 LST	11.8	9.6	10.8	12.3	12.9	13.9	17.5	14.7	13.0	13.2	13.9	12.6	156.2	13	4101
	18 LST	12.9	12.3	15.3	13.2	14.6	16.6	19.1	18.6	17.0	14.9	15.4	13.6	183.5	13	4101
SKY COVER LES 3/10 AND VSBY = GTR 3 MI	00 LST	6.0	5.6	8.9	8.1	10.2	10.2	7.5	11.1	9.5	8.3	5.8	6.2	97.4	13	4028
	06 LST	6.1	3.5	3.6	2.8	3.7	5.2	3.6	4.3	2.9	4.4	3.9	5.5	49.5	13	4101
	12 LST	3.0	1.8	1.5	0.8	0.9	2.5	1.0	1.7	1.5	2.2	1.9	3.8	22.6	13	4101
	18 LST	4.7	2.0	3.4	2.5	3.0	4.6	2.2	2.5	3.8	4.6	5.1	5.0	43.4	13	4101
CIG = GTR 2500 FT AND VSBY = GTR 3 MI	00 LST	14.0	14.9	19.3	20.5	24.5	24.4	25.6	26.0	21.9	17.7	14.8	13.8	237.4	13	4028
	06 LST	14.5	13.3	13.9	13.9	18.8	18.2	19.2	17.5	13.7	14.1	13.6	13.4	184.1	13	4101
	12 LST	13.8	13.1	16.6	19.4	23.6	24.5	25.5	24.6	22.8	18.5	14.3	14.3	231.0	13	4101
	18 LST	13.5	15.9	22.4	22.7	27.2	27.2	28.5	27.3	25.4	20.8	15.4	15.4	261.7	13	4101
CIG = GTR 6000 FT AND VSBY = GTR 3 MI	00 LST	10.5	9.8	14.4	16.2	19.5	20.7	20.1	22.3	17.3	13.8	9.8	10.3	184.7	13	4028
	06 LST	11.0	8.3	9.7	10.2	14.2	15.0	15.0	13.5	9.9	10.2	8.5	10.1	135.6	13	4101
	12 LST	11.0	7.6	9.3	8.2	11.1	13.9	11.4	11.5	13.0	12.3	9.9	10.6	129.8	13	4101
	18 LST	9.6	9.8	14.9	13.2	17.9	20.2	20.1	19.4	18.4	15.3	10.6	11.1	180.5	13	4101
CIG = GTR 10000 FT AND VSBY = GTR 3 MI	00 LST	9.1	8.5	12.8	13.0	17.2	16.8	15.1	18.8	14.7	11.3	8.6	9.6	155.5	13	4028
	06 LST	9.4	6.8	7.3	8.3	11.5	11.7	10.5	9.4	7.2	8.3	7.3	9.1	106.8	13	4101
	12 LST	9.0	6.0	8.1	6.9	8.8	10.9	7.6	8.2	10.1	9.9	7.7	9.2	102.4	13	4101
	18 LST	8.3	8.6	12.2	10.2	13.5	15.4	10.5	12.8	14.6	12.6	9.3	9.0	137.0	13	4101

WYTON RAF, UNITED KINGDOM

STA NO. 03566 (IN AREA NUMBER 07)

LATITUDE 5221N

LONGITUDE 00007W

ELEVATION(FT) 00132

PARAMETER DESCRIPTION	JAN	FEB	MAR	APR	MAY	JUN	JUL	AUG	SEP	OCT	NOV	DEC	ANN	POR (YRS)	NO. OBS
ABS MAX TMP (F)	55	63	71	70	80	90	91	89	82	78	62	58	91	11	-3562
MEAN MAX TMP (F)	41	44	48	54	61	67	69	68	65	57	49	43	56	11	-3562
MEAN MIN TMP (F)	32	34	35	40	45	50	53	53	49	44	39	34	42	11	-3562
ABS MIN TMP (F)	5	14	11	26	32	35	42	43	37	30	21	16	5	11	-3562
MEAN NO DYS TMP = DR GTR 92(F)	0.0	0.0	0.0	0.0	0.0	0.1	0.1	0.0	0.0	0.0	0.0	0.0	0.2	11	-3562
MEAN NO DYS TMP = DR LES 32(F)	16.0	12.3	9.9	1.6	0.1	0.0	0.0	0.0	0.0	0.9	3.9	11.1	55.8	11	-3562
MEAN NO DYS TMP = DR LES 0(F)	0.0	0.0	0.0	0.0	0.0	0.0	0.0	0.0	0.0	0.0	0.0	0.0	0.0	11	-3562
MEAN DEW PT TMP (F)	32	34	35	40	44	49	52	52	50	46	40	35	42	11	-3562
MEAN REL HUM (PCT)	86	84	80	76	74	73	75	77	79	85	86	86	80	11	-3562
MEAN PRESS ALT (FT)	93	104	129	137	81	68	90	110	70	101	140	155	107	0	-50
MEAN PRECIP (IN)	2.04	1.02	2.06	1.34	1.31	2.04	2.06	1.64	2.06	1.77	1.75	1.94	21.0	11	-3562
MEAN SNOW FALL (IN)	4.0	1.8	1.7	0.0	0.0	0.0	0.0	0.0	0.0	0.0	0.1	2.2	9.8	11	-3562
MEAN NO DYS PRCP = DR GTR 0.1 IN	7.3	3.0	5.2	5.7	4.2	5.3	5.4	4.7	6.5	5.6	6.2	6.9	66.0	11	-3562
MEAN NO DYS SNFL = DR GTR 1.5 IN	1.0	0.2	0.5	0.0	0.0	0.0	0.0	0.0	0.0	0.0	0.0	0.3	2.0	11	-3562
MEAN NO DYS W/DCUR VSBY LES 1/2 MI	9.2	5.9	6.6	3.1	1.2	2.3	2.1	3.7	5.4	8.6	9.0	10.4	67.5	11	-3562
MEAN NO DYS TSTMS	0.1	0.2	0.1	1.0	1.5	2.9	3.3	3.0	1.6	0.4	0.7	0.0	14.8	11	-3562
P FREQ WND SPD = DR GTR 17 KTS	7.1	6.6	3.5	5.9	3.8	1.5	1.3	3.2	1.9	3.4	4.3	7.6	4.2	11	-3562
P FREQ WND SPD = DR GTR 28 KTS	0.1	0.2	0.0	0.0	0.0	0.0	0.0	0.0	0.0	0.1	0.0	0.3	0.1	11	-3562
P FREQ LES 5000 FT A/D LES 5 MI	74.7	71.7	66.4	63.1	50.9	45.6	46.8	45.1	54.4	63.0	73.7	72.5	60.7	13	-3562
P FREQ LES 1500 FT A/D LES 3 MI															
FOR 00-02 LST	49.1	39.4	34.7	25.6	17.8	18.1	17.9	16.8	27.6	39.4	44.5	47.0	31.5	13	-3562
03-05 LST	47.7	41.4	41.2	37.4	28.8	32.6	30.6	31.8	41.0	43.1	47.5	48.4	39.3	13	-3562
06-08 LST	47.7	49.4	51.4	46.5	32.3	31.7	29.8	37.5	48.4	50.3	51.8	48.3	43.8	13	-3562
09-11 LST	52.5	50.9	41.5	30.6	17.6	15.2	15.7	18.3	27.5	44.0	49.6	49.8	34.4	13	-3562
12-14 LST	47.6	36.2	27.0	17.7	9.5	8.0	6.6	9.5	10.2	26.5	40.4	47.0	23.9	13	-3562
15-17 LST	49.3	31.5	19.1	14.6	6.9	6.9	5.8	7.2	9.1	22.3	41.9	48.4	21.9	13	-3562
18-20 LST	49.3	34.4	23.5	18.3	7.2	8.1	5.6	8.3	16.2	27.2	40.7	44.3	23.6	13	-3562
21-23 LST	48.3	37.5	26.6	20.3	13.9	14.0	12.0	9.4	18.6	31.5	43.4	44.4	26.7	13	-3562
P FREQ LES 300 FT A/D LES 1 MI															
FOR 00-02 LST	15.7	11.3	8.9	6.8	2.6	2.5	2.2	3.0	6.7	15.1	15.6	16.8	8.9	13	-3562
03-05 LST	17.6	14.7	9.8	9.9	4.8	7.4	6.0	7.4	14.3	19.2	18.1	15.8	12.1	13	-3562
06-08 LST	16.4	18.2	15.4	10.6	4.1	5.7	3.8	7.3	18.3	22.0	21.1	13.7	13.1	13	-3562
09-11 LST	18.5	13.4	7.8	2.6	1.4	1.1	0.1	0.9	4.4	12.3	15.4	16.6	7.9	13	-3562
12-14 LST	12.7	6.1	2.3	0.3	0.5	0.1	0.4	0.3	0.3	3.7	9.4	14.4	4.2	13	-3562
15-17 LST	14.3	6.4	2.5	0.4	0.1	0.3	0.3	0.2	0.2	3.0	11.9	14.3	4.5	13	-3562
18-20 LST	14.3	5.8	3.9	1.6	0.3	0.9	0.1	0.5	1.1	5.4	9.7	13.2	4.7	13	-3562
21-23 LST	14.6	8.4	5.2	3.0	1.0	1.5	1.0	1.4	2.1	9.1	13.1	15.3	6.3	13	-3562

WYTON RAF, UNITED KINGDOM

MEAN NUMBER OF DAYS

PARAMETER DESCRIPTION		JAN	FEB	MAR	APR	MAY	JUN	JUL	AUG	SEP	OCT	NOV	DEC	ANN	POR (YRS)	NO. OBS
CIG = GTR 1000 FT AND VSBY = GTR 3 MI	00 LST	16.6	18.5	22.3	23.4	26.7	25.9	26.9	27.5	23.7	20.5	17.4	17.7	267.1	13	-3562
	06 LST	18.3	16.3	16.8	17.7	21.0	20.5	22.3	19.4	15.4	16.8	16.3	18.1	218.9	13	-3562
	12 LST	17.1	17.3	22.9	25.8	28.5	28.2	29.1	29.2	27.0	23.0	18.3	17.1	283.5	13	-3562
	18 LST	16.4	18.9	25.2	26.1	29.5	28.6	30.0	29.2	26.3	22.6	18.4	18.4	289.6	13	-3562
CIG = GTR 2000 FT AND VSBY = GTR 3 MI W/SFC WND LES 10 KTS	00 LST	8.0	10.0	14.0	16.5	22.1	22.1	23.6	24.1	19.1	13.7	9.8	8.5	191.5	13	-3562
	06 LST	9.2	8.2	8.6	10.1	13.6	14.8	17.5	15.3	10.8	9.5	9.3	9.1	136.0	13	-3562
	12 LST	5.1	4.0	3.8	7.1	10.5	15.1	15.3	13.3	11.0	8.2	7.0	6.2	106.6	13	-3562
	18 LST	8.6	9.9	13.2	12.6	13.6	17.4	21.0	19.7	19.4	16.2	11.0	9.4	171.5	13	-3562
SFC WND = GTR 17 KTS AND ND PRECIP.	00 LST	1.7	0.9	0.6	0.2	0.3	0.0	0.1	0.4	0.1	0.4	0.8	1.3	6.8	13	-3562
	06 LST	1.5	0.7	0.4	0.6	0.3	0.1	0.2	0.1	0.3	0.3	0.8	1.3	6.6	13	-3562
	12 LST	1.4	3.2	2.6	3.0	1.7	0.9	0.8	1.2	1.4	1.3	1.9	2.3	21.7	13	-3562
	18 LST	1.3	1.0	0.7	1.3	0.7	0.4	0.1	0.7	0.6	0.6	0.8	0.8	9.0	13	-3562
SFC WND 4-10 KTS AND TMP 33-89 DEG F AND ND PRECIP.	00 LST	8.1	11.7	15.2	15.6	18.4	16.5	17.5	18.9	16.4	16.3	14.3	11.6	180.5	13	-3562
	06 LST	9.9	10.5	14.3	14.8	16.5	17.5	20.0	18.3	15.8	16.8	14.9	10.8	180.1	13	-3562
	12 LST	11.8	9.6	10.8	12.3	12.9	13.9	17.5	14.7	13.0	13.2	13.9	12.6	156.2	13	-3562
	18 LST	12.9	12.3	15.3	13.2	14.6	16.6	19.1	18.0	17.0	14.9	15.4	13.6	183.5	13	-3562
SKY COVER LES 3/10 AND VSBY = GTR 3 MI	00 LST	6.0	5.6	8.9	8.1	10.2	10.2	7.5	11.1	9.5	8.3	5.8	6.2	97.4	13	-3562
	06 LST	6.1	3.5	3.6	2.8	3.7	5.2	3.6	4.3	2.9	4.4	3.9	5.5	49.5	13	-3562
	12 LST	3.0	1.8	1.5	0.8	0.9	2.3	1.0	1.7	1.5	2.2	1.9	3.8	22.6	13	-3562
	18 LST	4.7	2.0	3.4	2.5	3.0	4.6	2.2	2.5	3.8	4.6	5.1	5.0	43.4	13	-3562
CIG = GTR 2500 FT AND VSBY = GTR 3 MI	00 LST	14.0	14.9	19.3	20.5	24.5	24.4	25.6	26.0	21.9	17.7	14.8	13.8	237.4	13	-3562
	06 LST	14.5	13.3	13.9	13.9	18.8	18.2	19.2	17.5	13.7	14.1	13.6	13.4	184.1	13	-3562
	12 LST	13.8	13.1	16.6	19.4	23.6	24.5	25.5	24.6	22.8	18.5	14.3	14.3	231.0	13	-3562
	18 LST	13.5	15.9	22.4	22.7	27.2	27.2	28.5	27.3	25.4	20.8	15.4	15.4	261.7	13	-3562
CIG = GTR 6000 FT AND VSBY = GTR 3 MI	00 LST	10.5	9.8	14.4	16.2	19.5	20.7	20.1	22.3	17.3	13.8	9.8	10.3	184.7	13	-3562
	06 LST	11.0	8.3	9.7	10.2	14.2	15.0	15.0	13.5	9.9	10.2	8.5	10.1	135.6	13	-3562
	12 LST	11.0	7.6	9.3	8.2	11.1	13.9	11.4	11.5	13.0	12.3	9.9	10.6	129.8	13	-3562
	18 LST	9.6	9.8	14.9	13.2	17.9	20.2	20.1	19.4	18.4	15.3	10.6	11.1	180.5	13	-3562
CIG = GTR 10000 FT AND VSBY = GTR 3 MI	00 LST	9.1	8.5	12.8	13.0	17.2	16.8	15.1	18.8	14.7	11.3	8.6	9.6	155.5	13	-3562
	06 LST	9.4	6.8	7.3	8.3	11.5	11.7	10.5	9.4	7.2	8.3	7.3	9.1	106.8	13	-3562
	12 LST	9.0	6.0	8.1	6.9	8.8	10.9	7.6	8.2	10.1	9.9	7.7	9.2	102.4	13	-3562
	18 LST	8.3	8.6	12.2	10.2	13.5	15.4	10.5	12.8	14.6	12.6	9.3	9.0	137.0	13	-3562

BASSINGBOURN, UNITED KINGDOM

STA NO. 03567 (IN AREA NUMBER 07)

LATITUDE 5205N

LONGITUDE 00003W

ELEVATION(FT) 00081

PARAMETER DESCRIPTION	JAN	FEB	MAR	APR	MAY	JUN	JUL	AUG	SEP	OCT	NOV	DEC	ANN	POR (YRS)	NO. OBS
ABS MAX TMP (F)	57	62	68	74	80	88	89	90	82	78	60	58	90	13	4376
MEAN MAX TMP (F)	42	43	48	53	59	65	68	68	64	57	49	45	55	13	4376
MEAN MIN TMP (F)	34	33	36	40	45	50	54	53	50	45	40	36	43	13	4376
ABS MIN TMP (F)	16	6	18	29	32	39	45	44	37	26	25	8	6	13	4376
MEAN NO DYS TMP = DR GTR 90(F)	0.0	0.0	0.0	0.0	0.0	0.0	0.0	0.1	0.0	0.0	0.0	0.0	0.1	13	4376
MEAN NO DYS TMP = DR LES 32(F)	11.7	11.9	8.6	1.1	0.1	0.0	0.0	0.0	0.0	0.3	2.2	8.7	44.6	13	4376
MEAN NO DYS TMP = DR LES 0(F)	0.0	0.0	0.0	0.0	0.0	0.0	0.0	0.0	0.0	0.0	0.0	0.0	0.0	13	4376
MEAN DEW PT TMP (F)	35	34	36	40	44	50	53	53	51	46	41	37	43	13	104123
MEAN REL HUM (PCT)	88	87	83	79	77	77	79	80	82	85	88	89	83	13	104121
MEAN PRESS ALT (FT)	32	46	73	80	27	12	34	52	13	43	81	95	49	0	-50
MEAN PRECIP (IN)	2.61	2.22	1.54	1.34	1.63	1.54	2.32	2.53	2.30	2.20	2.56	2.37	25.3	13	4372
MEAN SNOW FALL (IN)	5.2	7.3	1.5	0.3	0.0	0.0	0.0	0.0	0.0	0.0	0.0	1.4	15.7	13	4374
MEAN NO DYS PRCP = DR GTR 0.1 IN	7.5	6.3	4.9	4.7	5.5	4.5	6.6	6.8	7.1	6.0	7.9	7.1	74.9	13	4372
MEAN NO DYS SNFL = DR GTR 1.5 IN	1.5	1.6	0.3	0.1	0.0	0.0	0.0	0.0	0.0	0.0	0.0	0.3	3.8	13	4374
MEAN NO DYS W/OCUR VSBY LES 1/2 MI	8.0	7.8	6.7	3.1	2.3	3.0	2.6	3.5	4.7	8.0	6.4	8.8	64.9	13	4376
MEAN NO DYS TSTMS	0.1	0.2	0.3	1.1	2.2	1.7	3.7	2.3	1.6	0.8	0.3	0.2	14.5	13	4377
P FREQ WND SPD = DR GTR 17 KTS	17.9	13.4	10.5	8.1	8.5	6.4	5.8	6.2	7.7	8.8	12.9	15.0	10.1	13	104966
P FREQ WND SPD = DR GTR 28 KTS	1.1	0.3	0.6	0.1	0.0	0.1	0.2	0.1	0.2	0.5	0.6	0.9	0.4	13	104966
P FREQ LES 3000 FT A/D LES 5 MI	91.9	83.0	80.2	65.6	70.7	54.2	38.9	55.4	62.2	81.7	81.2	93.3	73.2	2	8633
P FREQ LES 1500 FT A/D LES 3 MI															
FOR 00-02 LST	68.8	60.7	47.3	6.7	36.6	12.2	6.5	5.4	17.8	56.4	46.1	53.8	34.9	2	1079
03-05 LST	63.4	64.3	49.5	24.4	49.5	28.9	22.6	16.1	40.0	60.3	47.8	45.2	42.7	2	1080
06-08 LST	68.8	57.1	53.8	25.6	39.8	33.3	26.9	21.5	36.7	65.4	47.8	50.5	43.9	2	1080
09-11 LST	66.7	58.3	39.8	14.4	26.9	15.6	10.6	20.4	31.1	53.8	42.2	43.0	35.3	2	1080
12-14 LST	53.8	44.0	34.4	4.4	14.0	8.9	8.6	18.3	17.8	24.4	46.7	50.5	27.2	2	1080
15-17 LST	52.7	47.6	35.5	6.7	10.8	7.8	4.3	8.6	11.1	14.1	33.3	59.1	24.3	2	1080
18-20 LST	63.4	44.0	47.3	10.0	17.2	11.1	4.3	7.5	12.2	26.7	35.6	65.6	28.7	2	1077
21-23 LST	64.5	54.8	45.2	2.2	30.1	12.2	3.2	8.6	15.6	53.3	45.6	62.4	33.1	2	1077
P FREQ LES 300 FT A/D LES 1 MI															
FOR 00-02 LST	16.1	11.9	14.0	3.3	4.3	2.2	0.0	0.0	4.4	30.8	15.7	17.2	10.0	2	1079
03-05 LST	17.2	10.7	14.0	4.4	6.5	5.6	3.2	0.0	8.9	29.5	16.7	15.1	11.0	2	1080
06-08 LST	15.1	10.7	11.8	4.4	3.2	3.3	5.4	0.0	14.4	44.9	13.3	11.8	11.5	2	1080
09-11 LST	19.4	3.6	6.5	0.0	2.2	0.0	0.0	0.0	4.4	23.1	16.7	10.8	7.2	2	1080
12-14 LST	12.9	0.0	2.2	0.0	1.1	0.0	0.0	0.0	0.0	6.4	8.9	10.8	3.5	2	1080
15-17 LST	16.1	4.8	4.3	0.0	1.1	0.0	0.0	0.0	0.0	0.0	7.8	21.5	4.6	2	1080
18-20 LST	11.8	9.5	4.3	0.0	3.2	0.0	0.0	2.2	0.0	8.0	6.7	24.7	5.9	2	1077
21-23 LST	17.2	11.9	12.9	0.0	5.4	0.0	0.0	1.1	2.2	16.7	10.0	19.4	8.2	2	1077

BASSINGBOURN, UNITED KINGDOM

MEAN NUMBER OF DAYS

PARAMETER DESCRIPTION		JAN	FEB	MAR	APR	MAY	JUN	JUL	AUG	SEP	OCT	NOV	DEC	ANN	PDR (YRS)	NO. OBS
CIG = GTR 1000 FT AND VSBY = GTR 3 MI	00 LST	9.0	12.0	17.0	29.0	24.0	28.0	30.0	30.0	27.0	14.3	15.0	12.0	247.3	2	360
	06 LST	10.0	11.0	14.0	22.0	19.0	21.0	20.0	24.0	18.0	11.9	16.0	17.0	203.9	2	360
	12 LST	15.0	17.0	22.0	29.0	29.0	28.0	29.0	28.0	26.0	20.3	18.0	20.0	281.3	2	360
	18 LST	14.0	17.0	20.0	26.0	28.0	28.0	30.0	30.0	29.0	26.2	20.0	12.0	282.2	2	360
CIG =GTR 2000 FT AND VSBY =GTR 3 MI W/SFC WND LES 10 KTS	00 LST	3.0	7.0	8.0	19.0	14.0	23.0	25.0	25.0	21.0	11.9	7.0	5.0	168.9	2	360
	06 LST	2.0	4.0	7.0	12.0	6.0	11.0	12.0	20.0	11.0	10.7	4.0	7.0	106.7	2	360
	12 LST	3.0	2.0	4.0	5.0	9.0	15.0	11.0	10.0	5.0	9.5	2.0	6.0	81.5	2	360
	18 LST	4.0	6.0	8.0	14.0	15.0	11.0	17.0	15.0	19.0	22.7	7.0	6.0	144.7	2	360
SFC WND = GTR 17 KTS AND NO PRECIP.	00 LST	2.0	3.0	2.0	0.0	1.0	0.0	0.0	0.0	0.0	0.0	3.0	3.0	14.0	2	360
	06 LST	3.0	2.0	3.0	2.0	1.0	0.0	0.0	1.0	0.0	0.0	4.0	0.0	16.0	2	360
	12 LST	5.0	6.0	5.0	7.0	6.0	3.0	0.0	3.0	2.0	0.0	5.0	3.0	45.0	2	360
	18 LST	2.0	2.0	3.0	3.0	3.0	2.0	0.0	0.0	3.0	1.2	4.0	2.0	25.2	2	360
SFC WND 4-10 KTS AND TMP 33-89 DEG F AND NO PRECIP.	00 LST	10.0	16.0	9.0	15.0	7.0	14.0	15.0	21.0	16.0	6.0	12.0	8.0	149.0	2	360
	06 LST	8.0	8.0	9.0	7.0	12.0	14.0	19.0	20.0	18.0	9.5	10.0	7.0	141.5	2	360
	12 LST	9.0	6.0	11.0	8.0	14.0	14.0	15.0	16.0	16.0	17.9	11.0	7.0	144.9	2	360
	18 LST	13.0	13.0	16.0	13.0	13.0	17.0	22.0	18.0	18.0	17.9	11.0	6.0	177.9	2	360
SKY COVER LES 3/10 AND VSBY = GTR 3 MI	00 LST	2.0	6.0	9.0	15.0	9.0	15.0	14.0	8.0	10.0	6.0	5.0	5.0	104.0	2	360
	06 LST	5.0	0.0	4.0	1.0	1.0	6.0	2.0	6.0	2.0	1.2	6.0	7.0	41.2	2	360
	12 LST	2.0	2.0	1.0	4.0	1.0	7.0	1.0	0.0	0.0	3.6	0.0	2.0	23.6	2	360
	18 LST	4.0	4.0	4.0	6.0	1.0	9.0	2.0	1.0	3.0	10.7	2.0	1.0	47.7	2	360
CIG = GTR 2500 FT AND VSBY = GTR 3 MI	00 LST	8.0	12.0	15.0	27.0	19.0	27.0	30.0	27.0	24.0	14.3	12.0	12.0	227.3	2	360
	06 LST	9.0	8.0	11.0	19.0	15.0	16.0	17.0	21.0	15.0	9.5	12.0	13.0	165.5	2	360
	12 LST	11.0	11.0	13.0	17.0	17.0	23.0	26.0	20.0	18.0	16.7	13.0	12.0	197.7	2	360
	18 LST	7.0	12.0	13.0	23.0	21.0	24.0	28.0	26.0	26.0	21.5	15.0	8.0	224.5	2	360
CIG = GTR 6000 FT AND VSBY = GTR 3 MI	00 LST	6.0	8.0	14.0	24.0	15.0	21.0	24.0	19.0	18.0	10.7	10.0	6.0	175.7	2	360
	06 LST	8.0	5.0	6.0	13.0	7.0	10.0	13.0	14.0	7.0	8.3	6.0	10.0	107.3	2	360
	12 LST	6.0	6.0	5.0	8.0	12.0	11.0	9.0	8.0	5.0	8.3	5.0	8.0	92.3	2	360
	18 LST	6.0	8.0	8.0	16.0	11.0	21.0	15.0	18.0	18.0	15.5	6.0	4.0	146.5	2	360
CIG = GTR 10000 FT AND VSBY = GTR 3 MI	00 LST	4.0	6.0	12.0	22.0	14.0	18.0	21.0	17.0	14.0	10.7	7.0	6.0	151.7	2	360
	06 LST	8.0	5.0	6.0	11.0	5.0	9.0	7.0	11.0	6.0	6.0	6.0	10.0	90.0	2	360
	12 LST	5.0	4.0	5.0	8.0	8.0	9.0	7.0	4.0	3.0	8.3	3.0	8.0	72.3	2	360
	18 LST	6.0	8.0	8.0	15.0	10.0	16.0	11.0	10.0	16.0	14.3	4.0	3.0	121.3	2	360

OAKINGTON, UNITED KINGDOM

STA NO. 03571 (IN AREA NUMBER 07)

LATITUDE 5216N

LONGITUDE 00004E

ELEVATION(FT) 00044

PARAMETER DESCRIPTION	JAN	FEB	MAR	APR	MAY	JUN	JUL	AUG	SEP	OCT	NOV	DEC	ANN	POR (YRS)	NO. OBS
ABS MAX TMP (F)	55	63	71	70	80	90	91	84	82	78	62	58	91	11	-3562
MEAN MAX TMP (F)	41	44	48	54	61	67	69	68	65	57	49	43	56	11	-3562
MEAN MIN TMP (F)	32	34	35	40	45	50	53	53	49	44	39	34	42	11	-3562
ABS MIN TMP (F)	5	14	11	26	32	35	42	43	37	30	21	16	5	11	-3562
MEAN NO DYS TMP = DR GTR 90(F)	0.0	0.0	0.0	0.0	0.0	0.1	0.1	0.0	0.0	0.0	0.0	0.0	0.2	11	-3562
MEAN NO DYS TMP = DR LES 32(F)	16.0	12.3	9.9	1.6	0.1	0.0	0.0	0.0	0.0	0.9	3.9	11.1	55.8	11	-3562
MEAN NO DYS TMP = DR LES 0(F)	0.0	0.0	0.0	0.0	0.0	0.0	0.0	0.0	0.0	0.0	0.0	0.0	0.0	11	-3562
MEAN DEW PT TMP (F)	32	34	35	40	44	49	52	52	50	46	40	35	42	11	-3562
MEAN REL HUM (PCT)	86	84	80	76	74	73	75	77	79	83	86	86	80	11	-3562
MEAN PRESS ALT (FT)	0	12	38	44	-9	-23	-2	18	-21	9	43	63	19	0	-50
MEAN PRECIP (IN)	2.04	1.02	2.06	1.34	1.31	2.04	2.06	1.64	2.06	1.77	1.75	1.94	21.0	11	-3562
MEAN SNOW FALL (IN)	4.0	1.8	1.7	0.0	0.0	0.0	0.0	0.0	0.0	0.0	0.1	2.2	9.8	11	-3562
MEAN NO DYS PRCP = DR GTR 0.1 IN	7.3	3.0	5.2	5.7	4.2	5.3	5.4	4.7	6.5	5.6	6.2	6.9	66.0	11	-3562
MEAN NO DYS SNFL = DR GTR 1.5 IN	1.0	0.2	0.5	0.0	0.0	0.0	0.0	0.0	0.0	0.0	0.0	0.3	2.0	11	-3562
MEAN NO DYS W/DCUR VSBY LES 1/2 MI	9.2	5.9	6.6	3.1	1.2	2.3	2.1	3.7	5.4	8.6	9.0	10.4	67.5	11	-3562
MEAN NO DYS TSTMS	0.1	0.2	0.1	1.0	1.5	2.9	3.3	3.0	1.6	0.4	0.7	0.0	14.8	11	-3562
P FREQ WND SPD = DR GTR 17 KTS	7.1	6.5	3.5	5.9	3.8	1.5	1.3	3.2	1.9	3.4	4.3	7.6	4.2	11	-3562
P FREQ WND SPD = DR GTR 28 KTS	0.1	0.2	0.0	0.0	0.0	0.0	0.0	0.0	0.0	0.1	0.0	0.3	0.1	11	-3562
P FREQ LES 3000 FT A/D LES 5 MI	74.7	71.7	66.4	63.1	50.9	45.6	46.8	45.1	54.4	63.0	73.7	72.5	60.7	13	-3562
P FREQ LES 1900 FT A/D LES 3 MI															
FOR 00-02 LST	49.1	39.4	34.7	25.6	17.8	18.1	17.9	16.8	27.6	39.4	44.5	47.0	31.5	13	-3562
03-05 LST	47.7	41.4	41.2	37.4	28.8	32.6	30.6	31.8	41.0	43.1	47.5	48.4	39.3	13	-3562
06-08 LST	47.7	49.4	51.4	46.5	32.3	31.7	29.8	37.5	48.4	50.3	51.8	48.3	43.8	13	-3562
09-11 LST	52.5	50.9	41.5	30.6	17.6	15.2	15.7	18.3	27.5	44.0	49.6	49.8	34.4	13	-3562
12-14 LST	47.6	36.2	27.0	17.7	9.5	8.0	6.6	9.5	10.2	26.5	40.4	47.0	23.9	13	-3562
15-17 LST	49.3	31.5	19.1	14.6	6.9	6.9	5.8	7.2	9.1	22.3	41.9	48.4	21.9	13	-3562
18-20 LST	49.3	34.4	23.5	18.3	7.2	8.1	5.6	8.3	16.2	27.2	40.7	44.3	23.6	13	-3562
21-23 LST	48.3	37.5	26.6	20.3	13.9	14.0	12.0	9.4	18.6	31.5	43.4	44.4	26.7	13	-3562
P FREQ LES 300 FT A/D LES 1 MI															
FOR 00-02 LST	15.7	11.3	8.9	6.8	2.6	2.5	2.2	3.0	6.7	15.1	15.6	16.8	8.9	13	-3562
03-05 LST	17.6	14.7	9.8	9.9	4.8	7.4	6.0	7.4	14.3	19.2	18.1	15.8	12.1	13	-3562
06-08 LST	16.4	18.2	15.4	10.6	4.1	5.7	3.8	7.3	18.3	22.0	21.1	13.7	13.1	13	-3562
09-11 LST	18.5	13.4	7.8	2.6	1.4	1.1	0.1	0.9	4.4	12.3	15.4	16.6	7.7	13	-3562
12-14 LST	12.7	6.1	2.3	0.3	0.5	0.1	0.4	0.3	0.3	3.7	9.4	14.4	4.2	13	-3562
15-17 LST	14.3	6.4	2.3	0.4	0.1	0.3	0.3	0.2	0.2	3.0	11.9	14.3	4.5	13	-3562
18-20 LST	14.3	5.8	3.9	1.6	0.3	0.9	0.1	0.5	1.1	5.4	9.7	13.2	4.7	13	-3562
21-23 LST	14.6	8.4	5.2	3.0	1.0	1.5	1.0	1.4	2.1	9.1	13.1	15.3	6.3	13	-3562

OAKINGTON, UNITED KINGDOM

MEAN NUMBER OF DAYS

PARAMETER DESCRIPTION		JAN	FEB	MAR	APR	MAY	JUN	JUL	AUG	SEP	OCT	NOV	DEC	ANN	POR (YRS)	NO. OBS
CIG = GTR 1000 FT AND VSBY = GTR 3 MI	00 LST	16.6	18.5	22.3	23.4	26.7	25.9	26.9	27.5	23.7	20.5	17.4	17.7	267.1	13	-3562
	06 LST	18.3	16.3	16.8	17.7	21.0	20.5	22.3	19.4	15.4	16.8	16.3	18.1	218.9	13	-3562
	12 LST	17.1	17.3	22.9	25.8	28.2	28.2	29.1	29.2	27.0	23.0	18.3	17.1	283.5	13	-3562
	18 LST	16.4	18.9	25.2	26.1	29.5	28.6	30.0	29.2	26.3	22.6	18.4	18.4	289.6	13	-3562
CIG = GTR 2000 FT AND VSBY = GTR 3 MI W/SFC WND LES 10 KTS	00 LST	8.0	10.0	14.0	16.5	22.1	22.1	23.6	24.1	19.1	13.7	9.8	8.5	191.5	13	-3562
	06 LST	9.2	8.2	8.6	10.1	13.6	14.8	17.5	15.3	10.8	9.5	9.3	9.1	136.0	13	-3562
	12 LST	5.1	4.0	3.8	7.1	10.5	15.1	15.3	13.3	11.0	8.2	7.0	6.2	106.6	13	-3562
	18 LST	8.6	9.9	13.2	12.6	13.6	17.4	21.0	19.2	19.4	16.2	11.0	9.4	171.5	13	-3562
SFC WND = GTR 17 KTS AND NO PRECIP.	00 LST	1.7	0.9	0.6	0.2	0.3	0.0	0.1	0.4	0.1	0.4	0.8	1.3	6.8	13	-3562
	06 LST	1.5	0.7	0.4	0.6	0.3	0.1	0.2	0.1	0.3	0.3	0.8	1.3	6.6	13	-3562
	12 LST	1.4	3.2	2.6	3.0	1.7	0.9	0.8	1.2	1.4	1.3	1.9	2.3	21.7	13	-3562
	18 LST	1.3	1.0	0.7	1.3	0.7	0.4	0.1	0.7	0.6	0.6	0.8	0.8	9.0	13	-3562
SFC WND 4-10 KTS AND TMP 33-89 DEG F AND NO PRECIP.	00 LST	8.1	11.7	15.2	15.6	18.4	16.5	17.5	18.9	16.4	16.3	14.3	11.6	180.5	13	-3562
	06 LST	9.9	10.5	14.3	14.8	16.5	17.5	20.0	18.3	15.8	16.8	14.9	10.8	180.1	13	-3562
	12 LST	11.8	9.6	10.8	12.3	12.9	13.9	17.5	14.7	13.0	13.2	13.9	12.6	156.2	13	-3562
	18 LST	12.9	12.3	15.2	13.2	14.6	16.6	19.1	18.6	17.0	14.9	15.4	13.6	183.5	13	-3562
SKY COVER LES 3/10 AND VSBY = GTR 3 MI	00 LST	6.0	5.6	8.9	8.1	10.2	10.2	7.5	11.1	9.5	8.3	5.8	6.2	97.4	13	-3562
	06 LST	6.1	3.5	3.6	2.8	3.7	5.2	3.6	4.3	2.9	4.4	3.9	5.3	49.5	13	-3562
	12 LST	3.0	1.8	1.5	0.8	0.9	2.5	1.0	1.7	1.5	2.2	1.9	3.8	22.6	13	-3562
	18 LST	4.7	2.0	3.4	2.5	3.0	4.6	2.2	2.5	3.8	4.6	5.1	5.0	43.4	13	-3562
CIG = GTR 2500 FT AND VSBY = GTR 3 MI	00 LST	14.0	14.9	19.3	20.5	24.5	24.4	25.6	26.0	21.9	17.7	14.8	13.8	237.4	13	-3562
	06 LST	14.5	13.3	13.9	13.9	18.8	18.2	19.2	17.5	13.7	14.1	13.6	13.4	184.1	13	-3562
	12 LST	13.8	13.1	16.6	19.4	23.6	24.5	25.5	24.6	22.8	18.5	14.3	14.3	231.0	13	-3562
	18 LST	13.5	15.9	22.4	22.7	27.2	27.2	28.5	27.3	25.4	20.8	15.4	15.4	261.7	13	-3562
CIG = GTR 6000 FT AND VSBY = GTR 3 MI	00 LST	10.5	9.8	14.4	16.2	19.5	20.7	20.1	22.3	17.3	13.8	9.8	10.3	184.7	13	-3562
	06 LST	11.0	8.3	9.7	10.2	14.2	15.0	15.0	13.5	9.9	10.2	8.5	10.1	135.6	13	-3562
	12 LST	11.0	7.6	9.3	8.2	11.1	13.9	11.4	11.5	13.0	12.3	9.9	10.6	129.8	13	-3562
	18 LST	9.6	9.8	14.9	13.2	17.9	20.2	20.1	19.4	18.4	15.3	10.6	11.1	180.5	13	-3562
CIG = GTR 10000 FT AND VSBY = GTR 3 MI	00 LST	9.1	8.5	12.8	13.0	17.2	16.8	15.1	18.8	14.7	11.3	8.6	9.6	155.5	13	-3562
	06 LST	9.4	6.8	7.3	8.3	11.5	11.7	10.5	9.4	7.2	8.3	7.3	9.1	106.8	13	-3562
	12 LST	9.0	6.0	8.1	6.9	8.8	10.9	7.6	8.2	10.1	9.9	7.7	9.2	102.4	13	-3562
	18 LST	8.3	8.6	12.2	10.2	13.5	15.4	10.5	12.8	14.6	12.6	9.3	9.0	137.0	13	-3562

MILDENHALL, UNITED KINGDOM

STA NO. 03577 (IN AREA NUMBER 07)

LATITUDE 5221N

LONGITUDE 00028E

ELEVATION(FT) 00030

PARAMETER DESCRIPTION	JAN	FEB	MAR	APR	MAY	JUN	JUL	AUG	SEP	OCT	NOV	DEC	ANN	PQR	NO.
														(YRS)	DBS
ABS MAX TMP (F)	58	62	69	75	83	90	91	90	83	78	61	58	91	14	4244
MEAN MAX TMP (F)	42	44	49	55	61	68	69	69	64	58	49	44	56	14	4244
MEAN MIN TMP (F)	32	34	36	39	44	49	53	53	49	44	39	34	42	14	4244
ABS MIN TMP (F)	5	11	18	24	30	31	40	43	33	26	20	9	5	14	4244
MEAN NO DYS TMP = DR GTR 90(F)	0.0	0.0	0.0	0.0	0.0	0.1	0.2	0.1	0.0	0.0	0.0	0.0	0.4	14	4244
MEAN NO DYS TMP = DR LES 32(F)	14.5	11.7	8.8	3.1	0.6	0.2	0.0	0.0	0.0	1.3	5.8	11.9	57.9	14	4244
MEAN NO DYS TMP = DR LES 0(F)	0.0	0.0	0.0	0.0	0.0	0.0	0.0	0.0	0.0	0.0	0.0	0.0	0.0	14	4244
MEAN DEW PT TMP (F)	33	34	36	39	44	49	53	53	50	46	40	36	43	14	101713
MEAN REL HUM (PCT)	86	84	79	75	74	74	76	78	81	85	87	88	81	14	101712
MEAN PRESS ALT (FT)	-11	0	24	29	-24	-37	-17	4	-35	-3	36	52	2	0	-50
MEAN PRECIP (IN)	1.51	1.37	1.57	1.35	1.55	1.90	2.31	2.16	2.16	1.69	1.94	1.69	21.2	14	4375
MEAN SNOW FALL (IN)	1.8	2.2	0.7	0.0	0.0	0.0	0.0	0.0	0.0	0.0	0.1	1.3	6.1	14	4247
MEAN NO DYS PRCP = DR GTR 0.1 IN	5.6	4.4	4.7	4.5	4.6	4.9	6.3	7.0	6.7	4.9	5.8	5.3	64.7	14	4375
MEAN NO DYS SNFL = DR GTR 1.5 IN	0.3	0.3	0.1	0.0	0.0	0.0	0.0	0.0	0.0	0.0	0.0	0.4	1.1	14	4247
MEAN NO DYS W/OCUR VSBY LES 1/2 MI	8.3	7.1	5.1	2.6	1.4	2.0	1.6	3.3	4.3	7.0	6.4	9.0	58.1	14	4243
MEAN NO DYS TSTMS	0.1	0.1	0.2	0.9	2.3	3.0	4.0	3.6	1.4	0.3	0.2	0.0	16.1	14	4244
P FREQ WND SPD = DR GTR 17 KTS	7.7	6.0	6.1	4.6	2.9	1.8	1.8	2.7	3.7	3.7	6.0	7.6	4.6	14	101823
P FREQ WND SPD = DR GTR 28 KTS	0.1	0.2	0.1	0.0	0.0	0.0	0.0	0.0	0.1	0.1	0.0	0.2	0.1	14	101823
P FREQ LES 5000 FT A/O LES 5 MI	73.0	72.3	64.6	57.7	47.0	44.9	46.3	45.3	50.2	62.7	69.3	73.1	58.9	17	132281
P FREQ LES 1500 FT A/O LES 3 MI															
FDR 00-02 LST	46.4	39.9	31.3	20.3	13.9	16.1	12.2	15.4	23.8	37.7	42.7	44.6	28.7	17	15215
03-05 LST	45.5	43.6	37.9	29.7	23.9	25.3	23.7	26.4	33.0	42.2	41.0	43.0	34.6	17	15043
06-08 LST	44.2	46.3	48.0	37.1	22.4	24.0	22.8	27.4	38.8	47.7	44.3	44.8	37.3	17	16638
09-11 LST	45.4	47.4	37.3	19.9	12.5	14.8	13.4	12.8	21.2	36.5	41.9	46.5	29.1	17	17323
12-14 LST	42.4	36.6	22.7	10.5	6.4	7.9	6.5	5.1	7.3	19.3	33.3	42.8	20.1	17	17321
15-17 LST	44.6	30.4	16.6	9.4	6.2	5.8	5.4	4.4	5.8	18.1	35.1	51.3	19.4	17	17156
18-20 LST	44.1	34.3	22.5	13.3	7.4	6.0	5.0	5.7	12.6	28.6	37.8	46.3	22.0	17	16816
21-23 LST	42.7	34.9	24.4	14.3	10.7	11.8	8.8	9.7	13.9	32.1	39.2	44.6	24.1	17	16814
P FREQ LES 300 FT A/O LES 1 MI															
FDR 00-02 LST	12.9	11.3	8.0	3.3	2.0	2.8	1.3	2.8	7.2	12.4	13.9	14.8	7.7	17	15215
03-05 LST	14.3	12.8	10.1	6.9	5.3	7.5	4.2	8.3	11.6	14.7	13.2	15.0	10.3	17	15043
06-08 LST	15.3	15.9	13.7	6.7	2.2	2.8	2.4	5.3	13.4	19.7	14.9	14.9	10.6	17	16638
09-11 LST	16.8	11.8	6.1	1.5	0.2	0.2	0.2	0.4	3.7	9.3	12.8	16.5	6.6	17	17323
12-14 LST	12.7	5.0	2.1	0.4	0.0	0.2	0.1	0.0	0.4	2.3	7.4	13.4	3.7	17	17321
15-17 LST	13.3	4.9	1.1	0.1	0.1	0.2	0.1	0.4	0.7	1.4	9.3	16.0	4.0	17	17156
18-20 LST	12.5	5.4	2.1	0.2	0.2	0.1	0.0	0.1	0.6	3.8	9.3	15.4	4.1	17	16816
21-23 LST	13.0	7.0	3.3	1.4	0.8	0.7	0.4	0.1	1.5	8.7	10.5	15.0	5.2	17	16814

MILDENHALL, UNITED KINGDOM
MEAN NUMBER OF DAYS

PARAMETER DESCRIPTION		JAN	FEB	MAR	APR	MAY	JUN	JUL	AUG	SEP	OCT	NOV	DEC	ANN	PDR (YRS)	NO. OBS
CIG = GTR 1000 FT AND VSBY = GTR 3 MI	00 LST	18.3	18.4	23.4	25.7	28.3	26.9	29.0	27.9	24.9	20.1	18.1	18.2	279.2	17	5608
	06 LST	18.9	16.6	17.9	19.6	24.0	22.9	24.5	21.9	18.6	17.4	18.7	19.0	240.0	17	5774
	12 LST	18.5	18.5	24.4	27.9	30.0	28.2	29.7	30.1	28.5	24.9	20.4	18.5	299.6	17	5775
	18 LST	17.5	18.7	25.0	27.4	30.3	28.9	30.0	30.0	27.5	22.9	19.2	17.3	294.7	17	5774
CIG = GTR 2000 FT AND VSBY = GTR 3 MI W/SFC WND LES 10 KTS	00 LST	7.8	10.7	15.1	18.1	22.1	22.2	24.6	23.0	19.1	13.3	9.6	6.9	192.5	17	5608
	06 LST	8.5	8.5	9.6	11.5	15.8	16.1	18.3	16.8	12.7	9.7	9.5	8.1	145.2	17	5774
	12 LST	5.3	4.0	6.8	10.2	12.0	13.5	15.0	13.9	11.7	8.5	6.6	5.4	112.9	17	5775
	18 LST	8.5	10.3	14.9	14.3	14.6	16.8	18.9	19.7	19.4	16.5	11.0	8.2	173.1	17	5774
SFC WND = GTR 17 KTS AND NO PRECIP.	00 LST	1.9	1.3	0.9	0.3	0.1	0.1	0.1	0.2	0.4	0.6	1.1	1.7	8.7	17	5608
	06 LST	1.3	0.8	1.1	0.4	0.4	0.3	0.2	0.3	0.6	0.5	0.9	1.4	8.2	17	5774
	12 LST	2.3	3.2	4.1	1.8	2.2	1.5	0.9	1.3	2.2	2.4	2.3	2.8	27.0	17	5775
	18 LST	1.3	0.9	0.7	1.1	0.9	1.1	0.9	0.7	0.7	0.4	1.1	1.3	11.1	17	5774
SFC WND 4-10 KTS AND TMP 33-89 DEG F AND NO PRECIP.	00 LST	9.4	10.8	14.1	14.3	16.6	13.5	16.2	14.4	13.1	14.1	14.2	10.1	160.8	17	5608
	06 LST	9.3	9.2	11.6	13.8	15.8	15.6	16.5	15.4	13.0	14.4	13.1	9.6	157.3	17	5774
	12 LST	10.7	10.0	11.7	12.0	14.4	14.3	16.2	14.6	13.6	12.5	12.2	10.3	152.5	17	5775
	18 LST	11.9	13.4	15.5	14.7	15.8	16.2	15.9	16.7	16.3	15.8	14.8	12.3	179.3	17	5774
SKY COVER LES 3/10 AND VSBY = GTR 3 MI	00 LST	5.1	6.4	9.0	9.4	11.9	9.9	9.9	10.6	10.3	8.2	5.8	5.3	101.8	17	5606
	06 LST	4.9	4.1	3.7	3.3	5.1	5.0	3.9	4.1	2.9	3.7	4.5	5.3	50.5	17	5774
	12 LST	2.7	2.2	2.2	2.1	1.9	2.5	0.8	1.4	1.9	3.0	2.4	3.3	26.4	17	5775
	18 LST	4.0	4.0	4.1	4.0	3.5	4.3	2.3	2.7	4.4	5.8	5.1	4.7	48.9	17	5774
CIG = GTR 2500 FT AND VSBY = GTR 3 MI	00 LST	14.9	16.1	20.2	22.1	25.6	24.7	27.1	26.0	23.1	18.5	15.5	14.8	248.6	17	5608
	06 LST	14.9	14.4	14.9	16.2	21.9	20.6	22.6	20.5	16.8	14.8	15.7	15.7	209.0	17	5774
	12 LST	15.1	14.4	17.7	21.9	25.2	24.3	25.0	25.6	23.7	21.2	17.0	15.3	246.4	17	5775
	18 LST	15.1	16.3	21.9	24.5	27.4	27.0	28.0	28.4	26.0	20.7	17.0	15.1	267.4	17	5774
CIG = GTR 6000 FT AND VSBY = GTR 3 MI	00 LST	9.7	10.3	14.7	16.7	20.9	19.7	20.7	21.9	18.1	14.0	11.0	9.9	187.6	17	5608
	06 LST	9.7	8.3	9.4	10.1	15.9	16.0	16.1	15.2	11.8	9.9	10.6	10.0	143.0	17	5774
	12 LST	10.7	9.0	10.5	10.6	12.8	12.4	11.4	12.7	13.2	13.1	11.3	11.3	139.0	17	5775
	18 LST	10.1	10.1	14.1	16.0	19.6	19.6	18.6	19.8	19.3	15.3	12.0	9.8	184.3	17	5774
CIG = GTR 10000 FT AND VSBY = GTR 3 MI	00 LST	8.1	9.3	13.2	14.5	18.0	16.8	16.4	18.1	15.3	11.6	8.7	8.3	158.3	17	5608
	06 LST	8.1	6.7	7.7	7.7	12.4	12.5	10.8	10.7	8.8	7.6	8.3	8.3	109.6	17	5774
	12 LST	6.5	7.1	8.5	8.5	10.2	9.7	7.3	8.8	10.4	10.9	8.5	9.1	107.8	17	5775
	18 LST	8.7	8.5	12.1	12.0	15.4	14.7	11.6	13.0	16.1	12.9	9.8	8.2	143.0	17	5774

STRADISHALL, UNITED KINGDOM

STA NO. 03582 (IN AREA NUMBER 07)

LATITUDE 5207N

LONGITUDE 00030E

ELEVATION(FT) 00390

PARAMETER DESCRIPTION	JAN	FEB	MAR	APR	MAY	JUN	JUL	AUG	SEP	OCT	NOV	DEC	ANN	POR (YRS)	NO. OBS
ABS MAX TMP (F)	56	62	69	71	80	92	88	87	82	79	61	57	92	13	-3686
MEAN MAX TMP (F)	41	42	48	54	61	66	68	68	64	57	48	44	53	13	-3688
MEAN MIN TMP (F)	32	33	36	39	44	49	53	53	50	45	39	35	42	13	-3688
ABS MIN TMP (F)	10	9	22	26	31	33	44	41	35	30	20	19	9	13	-3688
MEAN NO DYS TMP = DR GTR 90(F)	0.0	0.0	0.0	0.0	0.0	0.2	0.0	0.0	0.0	0.0	0.0	0.0	0.2	13	-3688
MEAN NO DYS TMP = DR LES 32(F)	14.3	13.5	9.9	2.7	0.2	0.0	0.0	0.0	0.0	0.7	4.1	10.2	55.6	13	-3688
MEAN NO DYS TMP = DR LES 0(F)	0.0	0.0	0.0	0.0	0.0	0.0	0.0	0.0	0.0	0.0	0.0	0.0	0.0	13	-3688
MEAN DEW PT TMP (F)	34	34	36	40	44	50	53	53	51	47	41	37	43	13	-3688
MEAN REL HUM (PCT)	89	86	83	78	75	76	78	80	82	86	89	90	83	13	-3688
MEAN PRESS ALT (FT)	342	355	383	387	335	320	340	361	321	352	392	406	358	0	-50
MEAN PRECIP (IN)	1.62	1.25	1.20	1.21	1.18	1.58	2.00	2.08	1.83	2.09	1.80	2.03	19.9	13	-3688
MEAN SNOW FALL (IN)	3.0	3.6	0.8	0.0	0.0	0.0	0.0	0.0	0.0	0.0	0.6	2.1	10.1	13	-3688
MEAN NO DYS PRCP = DR GTR 0.1 IN	5.6	4.2	3.9	4.1	3.3	4.4	4.5	6.1	5.5	5.4	5.5	5.8	58.3	13	-3688
MEAN NO DYS SNFL = DR GTR 1.5 IN	0.7	0.7	0.1	0.0	0.0	0.0	0.0	0.0	0.0	0.0	0.1	0.4	2.0	13	-3688
MEAN NO DYS W/OCUR VSBY LES 1/2 MI	11.2	8.1	6.5	3.8	2.4	2.5	2.2	4.9	6.2	9.1	9.0	12.1	78.0	13	-3688
MEAN NO DYS TSTMS	0.4	0.0	0.2	0.8	1.5	2.3	3.3	2.8	1.4	0.3	0.4	0.2	13.4	13	-3688
P FREQ WND SPD = DR GTR 17 KTS	5.7	4.9	3.8	3.2	1.9	1.6	1.5	1.6	2.3	3.4	3.9	4.5	3.2	13	-3688
P FREQ WND SPD = DR GTR 28 KTS	0.1	0.0	0.0	0.0	0.0	0.0	0.0	0.0	0.0	0.1	0.0	0.2	0.0	13	-3688
P FREQ LES 5000 FT A/D LES 5 MI	79.7	78.4	70.8	63.0	52.2	50.8	50.6	51.8	56.7	68.8	77.7	78.0	64.9	16	-3688
P FREQ LES 1500 FT A/D LES 3 MI															
FOR 00-02 LST	54.4	46.6	38.9	29.9	17.9	23.0	19.1	21.0	31.5	45.7	51.4	52.5	36.0	16	-3688
03-05 LST	54.4	49.7	46.7	40.3	29.8	35.4	30.7	35.7	40.8	50.4	54.1	53.0	43.4	16	-3688
06-08 LST	54.3	52.6	54.3	43.7	29.6	33.6	31.7	37.4	45.1	56.0	55.0	52.7	45.5	16	-3688
09-11 LST	54.3	54.0	41.6	27.4	16.9	18.4	18.4	17.5	22.2	40.9	48.1	51.7	34.3	16	-3688
12-14 LST	50.2	42.6	23.3	16.2	9.7	10.3	9.2	9.1	10.3	22.4	39.5	47.0	24.2	16	-3688
15-17 LST	50.8	36.3	16.8	13.1	6.7	7.7	5.3	6.4	9.4	21.9	43.0	54.0	22.6	16	-3688
18-20 LST	54.6	39.8	25.6	17.0	7.8	9.1	6.4	9.1	16.0	32.2	47.2	54.5	26.6	16	-3688
21-23 LST	55.6	44.1	32.6	21.6	13.8	15.4	12.9	12.8	21.9	37.9	49.0	52.9	31.0	16	-3688
P FREQ LES 300 FT A/D LES 1 MI															
FOR 00-02 LST	18.9	12.6	10.2	7.9	2.7	4.1	2.1	5.7	7.7	15.5	16.9	19.0	10.3	16	-3688
03-05 LST	18.8	15.1	12.8	11.3	6.8	7.3	6.3	12.2	13.3	18.3	17.7	17.8	13.1	16	-3688
06-08 LST	20.7	19.6	16.1	10.3	4.6	5.5	4.4	9.5	16.8	21.8	20.8	19.2	14.1	16	-3688
09-11 LST	21.0	16.9	7.6	2.1	0.5	0.8	0.7	0.5	3.4	8.3	14.4	18.4	7.9	16	-3688
12-14 LST	14.8	9.1	3.9	1.0	0.3	0.3	0.3	0.3	1.2	1.5	7.8	14.3	4.6	16	-3688
15-17 LST	16.6	7.5	2.4	1.2	0.0	0.3	0.3	0.3	1.0	3.0	11.6	18.8	5.3	16	-3688
18-20 LST	16.2	9.1	3.3	2.0	0.1	0.7	0.4	0.5	2.4	5.5	12.6	19.6	6.1	13	-3688
21-23 LST	17.6	10.2	5.8	3.8	1.0	2.2	1.2	1.3	3.5	8.9	15.1	20.9	7.6	16	-3688

STRADISHALL, UNITED KINGDOM

MEAN NUMBER OF DAYS

PARAMETER DESCRIPTION		JAN	FEB	MAR	APR	MAY	JUN	JUL	AUG	SEP	OCT	NOV	DEC	ANN	PDR (YRS)	NO. OBS
CIG = GTR 1000 FT AND VSBY = GTR 3 MI	00 LST	15.2	15.6	20.5	23.3	27.1	24.3	26.4	26.5	22.3	18.2	15.5	15.9	250.8	16	-3688
	06 LST	15.7	15.2	15.6	16.7	21.3	19.7	21.3	18.7	16.0	14.9	14.4	16.6	206.1	16	-3688
	12 LST	15.6	16.5	24.3	26.3	29.3	27.9	29.9	28.5	27.7	24.4	19.4	17.0	285.6	16	-3688
	18 LST	14.6	17.5	25.1	26.4	29.8	28.3	29.9	29.1	26.7	21.9	16.6	14.5	280.4	16	-3688
CIG =GTR 2000 FT AND VSBY =GTR 3 MI W/SFC WND LES 10 KTS	00 LST	6.7	8.5	12.4	16.9	22.0	20.6	22.3	22.3	17.6	12.4	8.3	6.4	176.4	16	-3688
	06 LST	7.1	7.9	8.0	10.7	14.8	13.6	16.2	14.5	11.4	8.9	7.2	7.4	127.7	16	-3688
	12 LST	3.7	4.2	7.1	8.1	12.0	13.4	13.8	13.1	10.4	9.3	7.0	5.5	107.6	16	-3688
	18 LST	7.1	9.4	13.9	13.1	16.8	17.7	18.8	19.4	19.1	16.1	9.9	6.6	167.9	16	-3688
SFC WND = GTR 17 KTS AND NO PRECIP.	00 LST	1.1	0.7	0.7	0.1	0.1	0.1	0.0	0.3	0.1	0.4	0.5	0.9	5.0	16	-3688
	06 LST	0.9	0.7	0.5	0.3	0.3	0.1	0.3	0.1	0.3	0.4	0.8	0.7	5.4	16	-3688
	12 LST	1.7	1.9	2.1	1.5	0.9	0.8	0.8	0.8	1.4	0.9	1.6	1.3	15.7	16	-3688
	18 LST	1.3	0.4	0.5	0.9	0.6	0.3	0.4	0.3	0.5	0.2	0.7	0.7	6.8	16	-3688
SFC WND 4-10 KTS AND TMP 33-89 DEG F AND NO PRECIP.	00 LST	11.3	10.7	14.5	15.9	18.5	17.8	19.5	17.3	17.6	16.5	15.3	12.0	186.9	16	-3688
	06 LST	11.1	9.7	13.4	17.6	17.7	16.4	20.0	18.4	16.2	17.3	15.3	11.3	184.4	16	-3688
	12 LST	11.7	10.3	12.8	12.5	13.9	16.1	17.1	14.8	12.9	14.3	15.2	12.3	163.9	16	-3688
	18 LST	12.0	11.5	16.4	15.7	19.0	18.1	18.1	18.8	17.6	17.5	15.3	13.0	193.0	16	-3688
SKY COVER LES 3/10 AND VSBY = GTR 3 MI	00 LST	6.0	4.6	7.9	9.1	11.5	8.3	9.2	11.0	9.3	7.6	5.8	5.2	95.5	16	-3688
	06 LST	4.9	3.7	3.5	2.5	4.8	4.4	3.8	4.3	2.6	4.0	4.3	5.3	48.1	16	-3688
	12 LST	2.5	2.0	2.5	1.6	1.8	1.9	1.4	1.5	2.1	2.8	2.2	3.1	25.4	16	-3688
	18 LST	3.7	3.3	3.6	3.6	3.7	3.2	2.2	2.3	3.5	4.3	4.7	4.3	42.4	16	-3688
CIG = GTR 2500 FT AND VSBY = GTR 3 MI	00 LST	12.1	12.9	17.7	20.2	24.8	22.3	24.7	24.6	20.7	16.6	12.9	13.2	222.7	16	-3688
	06 LST	12.3	11.8	12.6	13.1	18.3	17.6	19.1	17.1	14.2	12.9	11.9	12.7	173.6	16	-3688
	12 LST	12.2	11.9	19.1	19.9	24.0	23.1	23.9	25.4	23.9	20.6	15.6	13.7	233.3	16	-3688
	18 LST	12.1	14.8	22.1	23.6	27.3	26.2	28.0	27.7	25.4	20.2	14.4	12.1	253.9	16	-3688
CIG = GTR 6000 FT AND VSBY = GTR 3 MI	00 LST	8.9	8.0	13.3	16.0	21.2	19.0	20.5	21.0	17.6	13.1	9.9	9.2	177.7	16	-3688
	06 LST	8.8	7.4	9.1	9.7	14.0	14.2	13.6	13.5	10.5	9.4	8.8	9.2	128.2	16	-3688
	12 LST	8.7	7.3	12.1	10.7	12.7	12.3	11.9	12.0	14.9	14.0	10.1	10.5	137.2	16	-3688
	18 LST	8.5	9.8	15.4	16.1	18.5	19.4	18.8	19.2	18.9	15.1	10.2	8.8	178.7	16	-3688
CIG = GTR 10000 FT AND VSBY = GTR 3 MI	00 LST	8.1	7.3	12.2	14.3	18.7	16.5	16.5	18.1	14.5	11.3	8.9	8.3	154.7	16	-3688
	06 LST	8.0	6.5	8.2	7.9	11.5	11.3	10.0	9.7	8.3	7.8	7.4	8.0	104.6	16	-3688
	12 LST	7.3	6.4	10.7	9.2	11.1	10.6	8.8	9.1	11.9	12.3	8.6	9.2	115.2	16	-3688
	18 LST	7.4	8.9	13.5	13.3	15.6	15.8	13.6	13.6	15.4	12.5	8.8	7.8	146.2	16	-3688

LAKENHEATH, UNITED KINGDOM

STA NO. 03583 (IN AREA NUMBER 07)

LATITUDE 5224N

LONGITUDE 00033E

ELEVATION(FT) 00032

PARAMETER DESCRIPTION	JAN	FEB	MAR	APR	MAY	JUN	JUL	AUG	SEP	OCT	NOV	DEC	ANN	POR (YRS)	NO. OBS
ABS MAX TMP (F)	58	63	69	75	82	87	91	89	85	71	61	59	91	12	3667
MEAN MAX TMP (F)	42	43	49	55	62	67	70	69	65	57	49	45	56	12	3667
MEAN MIN TMP (F)	33	33	34	38	44	49	53	52	49	43	38	34	42	12	3666
ABS MIN TMP (F)	10	10	15	25	28	29	38	38	33	26	17	7	7	12	3666
MEAN NO DYS TMP = OR GTR 90(F)	0.0	0.0	0.0	0.0	0.0	0.0	0.3	0.0	0.0	0.0	0.0	0.0	0.3	12	3667
MEAN NO DYS TMP = OR LES 32(F)	14.4	13.9	10.9	4.5	3.9	0.4	0.0	0.0	0.0	1.9	5.8	12.0	64.7	12	3666
MEAN NO DYS TMP = OR LES 0(F)	0.0	0.0	0.0	0.0	0.0	0.0	0.0	0.0	0.0	0.0	0.0	0.0	0.0	12	3666
MEAN DEW PT TMP (F)	34	34	35	39	44	49	53	53	51	46	41	36	43	12	87955
MEAN REL HUM (PCT)	88	85	80	76	74	74	76	78	81	86	88	88	81	12	87955
MEAN PRESS ALT (FT)	-7	3	27	32	-22	-35	-14	7	-32	0	39	56	5	0	-50
MEAN PRECIP (IN)	1.78	1.21	1.54	1.62	1.24	1.72	2.14	2.44	1.95	2.04	1.96	1.79	21.4	12	3665
MEAN SNOW FALL (IN)	2.3	3.5	1.4	0.0	0.0	0.0	0.0	0.0	0.0	0.0	0.1	1.6	8.9	12	4011
MEAN NO DYS PRCP = OR GTR 0.1 IN	6.0	4.8	4.6	5.3	4.1	4.6	5.1	7.3	5.6	6.3	6.3	4.8	64.8	12	3665
MEAN NO DYS SNFL = OR GTR 1.5 IN	0.5	0.9	0.2	0.0	0.0	0.0	0.0	0.0	0.0	0.0	0.0	0.3	1.9	12	4011
MEAN NO DYS W/DCUR VSBY LES 1/2 MI	7.1	7.3	5.6	2.6	2.1	2.2	1.5	3.8	4.3	7.7	6.0	9.1	59.3	12	3669
MEAN NO DYS TSTMS	0.2	0.3	0.2	0.9	1.8	2.5	3.2	3.2	1.7	0.6	0.4	0.1	15.1	12	3667
P FREQ WND SPD = OR GTR 17 KTS	15.2	12.7	12.8	11.3	11.6	8.2	7.4	7.0	9.6	9.2	10.8	13.3	10.8	12	88005
P FREQ WND SPD = OR GTR 28 KTS	0.8	0.5	0.8	0.1	0.2	0.0	0.1	0.0	0.1	0.2	0.4	0.8	0.3	12	88005
P FREQ LES 5000 FT A/D LES 5 MI	75.9	71.3	63.1	58.4	48.7	47.4	48.2	46.0	52.1	62.3	71.4	74.1	60.0	19	155087
P FREQ LES 1500 FT A/D LES 3 MI															
FOR 00-02 LST	44.4	36.6	31.6	17.6	15.4	17.5	13.4	15.1	21.2	35.9	39.0	44.5	27.7	19	18321
03-05 LST	45.0	39.8	36.0	28.8	24.9	28.6	22.4	26.0	33.2	40.1	39.7	39.1	33.6	19	18314
06-08 LST	44.1	44.5	44.5	33.6	23.4	23.4	22.2	28.1	36.6	46.4	41.5	40.5	35.7	19	19257
09-11 LST	44.3	44.6	35.1	18.3	12.0	13.5	12.9	13.4	17.2	33.1	38.4	43.1	27.2	19	19984
12-14 LST	40.3	32.8	19.4	8.8	6.1	7.7	6.3	5.5	6.7	18.0	30.4	38.0	18.3	19	19982
15-17 LST	43.3	29.7	14.7	8.2	5.3	5.3	6.0	4.0	6.0	16.0	31.9	45.2	18.0	19	19787
18-20 LST	41.5	31.7	18.4	10.4	6.7	5.6	5.7	5.9	9.8	19.9	33.1	42.3	15.3	19	18974
21-23 LST	42.7	33.7	24.3	12.2	12.6	10.5	8.6	8.3	12.3	25.5	35.8	45.1	22.6	19	18539
P FREQ LES 300 FT A/D LES 1 MI															
FOR 00-02 LST	11.2	10.0	7.3	3.9	3.2	2.7	1.6	3.3	4.1	12.5	11.1	13.3	7.0	19	18321
03-05 LST	11.5	11.6	9.2	6.2	6.4	5.9	4.4	8.1	11.1	13.1	11.9	13.5	9.4	19	18314
06-08 LST	14.5	14.5	12.8	6.6	2.4	2.7	1.8	6.3	12.4	18.3	14.6	13.1	10.0	19	19257
09-11 LST	16.9	12.2	5.7	1.1	0.1	0.2	0.1	0.3	3.0	8.7	13.1	13.4	6.2	19	19984
12-14 LST	11.0	5.0	1.7	0.1	0.0	0.3	0.0	0.0	0.4	2.3	7.8	10.7	3.3	19	19982
15-17 LST	11.8	5.9	0.8	0.2	0.0	0.2	0.3	0.2	0.2	1.8	8.0	13.2	3.5	19	19787
18-20 LST	9.7	4.6	1.7	0.2	0.1	0.4	0.1	0.4	0.3	3.1	7.2	10.8	3.2	19	18974
21-23 LST	11.5	6.9	2.9	1.0	0.8	1.0	0.4	0.4	1.0	7.8	8.8	12.3	4.6	19	18539

LAKENHEATH, UNITED KINGDOM
MEAN NUMBER OF DAYS

PARAMETER DESCRIPTION		JAN	FEB	MAR	APR	MAY	JUN	JUL	AUG	SEP	OCT	NOV	DEC	ANN	POR (YRS)	NO. OBS
CIG = GTR 1000 FT AND VSBY = GTR 3 MI	00 LST	18.6	19.1	23.1	26.2	27.9	26.5	28.6	27.5	25.6	21.7	19.7	17.9	282.4	19	6190
	06 LST	18.9	17.3	18.9	20.2	24.4	23.0	24.6	21.8	18.7	18.0	18.9	21.0	245.7	19	6663
	12 LST	19.3	19.1	25.6	28.3	30.1	28.3	29.9	29.8	28.7	25.2	21.3	20.4	306.0	19	6663
	18 LST	18.6	19.3	26.2	28.0	30.2	28.7	30.0	30.1	27.8	25.7	21.3	18.8	304.7	19	6660
CIG = GTR 2000 FT AND VSBY = GTR 3 MI W/SFC WND LES 10 KTS	00 LST	6.9	8.6	12.7	16.2	19.2	19.0	21.0	19.9	16.9	11.6	9.3	6.7	168.2	19	6185
	06 LST	7.4	7.6	9.4	10.7	13.7	13.8	15.8	15.1	11.0	8.4	8.4	7.9	129.2	1	6662
	12 LST	4.8	3.6	6.1	7.6	9.0	11.1	11.8	12.0	9.6	6.6	6.0	5.9	94.1	19	6663
	18 LST	7.9	9.0	11.9	12.8	10.5	13.5	14.5	16.9	16.6	15.0	9.9	8.1	146.6	19	6660
SFC WND = GTR 17 KTS AND NO PRECIP.	00 LST	2.4	1.9	1.3	0.9	0.8	0.6	0.5	0.7	0.9	0.9	1.6	2.7	15.2	19	6185
	06 LST	2.6	2.4	1.5	0.9	0.7	0.9	0.5	0.4	0.7	1.1	1.8	2.2	15.7	19	6662
	12 LST	4.0	4.9	5.9	4.5	4.9	2.6	3.5	3.5	3.8	3.8	3.1	4.1	48.6	19	6663
	18 LST	2.4	1.5	2.6	2.7	3.3	2.2	1.9	1.7	1.7	0.7	1.9	2.1	24.7	19	6661
SFC WND 4-10 KTS AND TMP 33-89 DEG F AND NO PRECIP.	00 LST	8.7	8.4	12.3	14.4	15.5	15.2	17.5	16.3	15.5	14.0	12.4	8.5	158.7	19	6185
	06 LST	9.5	7.7	11.1	13.8	14.6	15.5	16.3	15.9	13.5	14.1	12.1	9.0	153.1	19	6662
	12 LST	9.8	7.8	9.0	9.9	11.6	12.8	13.8	13.0	11.6	11.2	11.0	10.7	132.2	19	6663
	18 LST	10.8	10.1	13.9	12.6	13.2	14.4	14.5	16.5	14.9	16.7	12.9	10.8	161.3	19	6661
SKY COVER LES 3/10 AND VSBY = GTR 3 MI	00 LST	5.0	6.1	9.3	9.6	12.1	8.5	10.0	11.7	10.0	9.3	5.3	5.7	102.6	19	6190
	06 LST	5.6	4.0	3.2	3.1	5.0	4.7	3.9	3.8	2.8	4.0	4.3	5.9	50.3	19	6663
	12 LST	2.5	1.9	2.8	2.2	2.2	2.4	1.3	1.2	1.3	2.8	2.1	3.9	26.6	19	6663
	18 LST	3.6	3.4	4.4	4.1	4.0	4.1	2.4	2.8	4.0	6.1	5.1	5.1	49.1	19	6660
CIG = GTR 2500 FT AND VSBY = GTR 3 MI	00 LST	14.6	15.9	20.0	23.0	25.1	23.8	26.5	25.8	23.3	19.9	17.0	14.7	249.6	19	6190
	06 LST	15.2	14.7	15.5	16.8	21.0	20.0	22.4	20.0	16.7	15.5	15.7	16.1	209.6	19	6663
	12 LST	15.3	14.8	18.9	21.8	24.8	24.3	25.1	25.8	24.2	19.9	18.1	16.6	249.6	19	6663
	18 LST	15.3	15.9	22.6	24.6	27.7	27.1	27.8	28.0	26.0	23.3	18.2	15.9	272.4	19	6660
CIG = GTR 6000 FT AND VSBY = GTR 3 MI	00 LST	9.9	10.0	15.2	16.9	20.6	19.3	20.8	21.2	18.5	15.5	11.5	10.3	189.7	19	6190
	06 LST	9.5	9.3	10.0	11.0	15.2	15.1	16.1	14.6	12.5	11.0	10.4	10.9	145.6	19	6663
	12 LST	10.3	9.0	10.6	9.5	12.5	11.8	11.3	11.9	13.9	12.9	11.4	12.1	137.2	19	6663
	18 LST	9.9	10.3	15.5	16.0	19.3	19.1	17.9	20.2	19.4	16.9	11.9	10.5	186.9	19	6660
CIG = GTR 10000 FT AND VSBY = GTR 3 MI	00 LST	8.1	8.9	13.1	14.3	17.6	16.6	16.2	17.4	15.5	12.9	9.4	9.3	159.3	19	6190
	06 LST	8.0	7.8	8.1	8.4	11.9	11.3	11.7	10.6	8.8	8.8	8.1	9.6	113.1	19	6663
	12 LST	8.0	6.9	9.0	8.1	10.4	9.1	7.8	8.1	10.5	10.9	8.5	9.6	106.9	19	6663
	18 LST	8.6	8.7	13.3	12.3	15.6	14.7	11.9	13.7	15.3	14.1	10.1	8.6	146.9	19	6660

HONNINGTON, UNITED KINGDOM

STA NO. 03586 (IN AREA NUMBER 07)

LATITUDE 5221N

LONGITUDE 00047E

ELEVATION(FT) 00175

PARAMETER DESCRIPTION	JAN	FEB	MAR	APR	MAY	JUN	JUL	AUG	SEP	OCT	NOV	DEC	ANN	PQR (YRS)	NO, OBS
ABS MAX TMP (F)	58	62	69	75	83	90	91	90	83	78	61	58	91	14	-3577
MEAN MAX TMP (F)	42	44	49	55	61	68	69	69	64	58	49	44	56	14	-3577
MEAN MIN TMP (F)	32	34	36	39	44	49	53	53	49	44	39	34	42	14	-3577
ABS MIN TMP (F)	5	11	18	24	30	31	40	43	33	26	20	9	5	14	-3577
MEAN NO DYS TMP = DR GTR 90(F)	0.0	0.0	0.0	0.0	0.0	0.1	0.2	0.1	0.0	0.0	0.0	0.0	0.4	14	-3577
MEAN NO DYS TMP = DR LES 32(F)	14.5	11.7	8.8	3.1	0.6	0.2	0.0	0.0	0.0	1.3	5.8	11.9	57.9	14	-3577
MEAN NO DYS TMP = DR LES 0(F)	0.0	0.0	0.0	0.0	0.0	0.0	0.0	0.0	0.0	0.0	0.0	0.0	0.0	14	-3577
MEAN DEW PT TMP (F)	33	34	36	39	44	49	53	53	50	46	40	36	43	14	-3577
MEAN REL HUM (PCT)	86	84	79	75	74	74	76	78	81	85	87	88	81	14	-3577
MEAN PRESS ALT (FT)														0	0
MEAN PRECIP (IN)	1.51	1.37	1.57	1.35	1.55	1.90	2.31	2.16	2.16	1.69	1.94	1.69	21.2	14	-3577
MEAN SNOW FALL (IN)	1.8	2.2	0.7	0.0	0.0	0.0	0.0	0.0	0.0	0.0	0.1	1.3	6.1	14	-3577
MEAN NO DYS PRCP = DR GTR 0.1 IN	5.6	4.4	4.7	4.5	4.6	4.9	6.3	7.0	6.7	4.9	5.8	5.3	64.7	14	-3577
MEAN NO DYS SNFL = DR GTR 1.5 IN	0.3	0.3	0.1	0.0	0.0	0.0	0.0	0.0	0.0	0.0	0.0	0.4	1.1	14	-3577
MEAN NO DYS W/OCUR VSBY LES 1/2 MI	8.3	7.1	5.1	2.6	1.4	2.0	1.6	3.3	4.3	7.0	6.4	9.0	58.1	14	-3577
MEAN NO DYS TSTMS	0.1	0.1	0.2	0.9	2.3	3.0	4.0	3.6	1.4	0.3	0.2	0.0	16.1	14	-3577
P FREQ WND SPD = DR GTR 17 KTS	7.7	6.0	6.1	4.6	2.9	1.8	1.8	2.7	3.7	3.7	6.0	7.6	4.6	14	-3577
P FREQ WND SPD = DR GTR 28 KTS	0.1	0.2	0.1	0.0	0.0	0.0	0.0	0.0	0.1	0.1	0.0	0.2	0.1	14	-3577
P FREQ LES 5000 FT A/D LES 5 MI	73.0	72.3	64.6	57.7	47.0	44.9	46.3	45.3	50.2	62.7	69.3	73.1	58.9	17	-3577
P FREQ LES 1900 FT A/D LES 3 MI															
FOR 00-02 LST	46.4	39.9	31.3	20.3	13.9	16.1	12.2	15.4	23.8	37.7	42.7	44.6	28.7	17	-3577
03-05 LST	43.5	43.6	37.9	29.7	23.9	25.3	23.7	26.4	33.0	42.2	41.0	43.0	34.6	17	-3577
06-08 LST	44.2	46.3	48.0	37.1	22.4	24.0	22.8	27.4	38.8	47.7	44.3	44.8	37.3	17	-3577
09-11 LST	45.4	47.4	37.3	19.9	12.5	14.8	13.4	12.8	21.2	36.5	41.9	46.5	29.1	17	-3577
12-14 LST	42.4	36.6	22.7	10.5	6.4	7.9	6.5	5.1	7.3	19.3	33.3	42.8	20.1	17	-3577
15-17 LST	44.6	30.4	16.6	9.4	6.2	5.8	5.4	4.4	5.8	18.1	35.1	51.3	19.4	17	-3577
18-20 LST	44.1	34.3	22.5	13.3	7.4	6.0	5.0	5.7	12.6	28.6	37.8	46.3	22.0	17	-3577
21-23 LST	42.7	34.9	24.4	14.3	10.7	11.8	8.8	9.7	15.9	32.1	39.2	44.6	24.1	17	-3577
P FREQ LES 300 FT A/D LES 1 MI															
FOR 00-02 LST	12.9	11.3	8.0	3.3	2.0	2.8	1.3	2.8	7.2	12.4	13.9	14.8	7.7	17	-3577
03-05 LST	14.3	12.8	10.1	6.9	5.3	7.5	4.2	8.3	11.8	14.7	13.2	15.0	10.3	17	-3577
06-08 LST	15.3	15.9	13.7	6.7	2.2	2.8	2.4	5.3	13.4	19.7	14.9	14.9	10.6	17	-3577
09-11 LST	16.8	11.8	6.1	1.5	0.2	0.2	0.2	0.4	3.7	9.3	12.8	16.5	6.6	17	-3577
12-14 LST	12.7	5.0	2.1	0.4	0.0	0.2	0.1	0.0	0.4	2.3	7.4	13.4	3.7	17	-3577
15-17 LST	13.3	4.9	1.1	0.1	0.1	0.2	0.1	0.4	0.7	1.4	9.3	16.0	4.0	17	-3577
18-20 LST	12.5	5.4	2.1	0.2	0.2	0.1	0.0	0.1	0.6	3.8	9.3	15.4	4.1	17	-3577
21-23 LST	13.0	7.0	3.3	1.4	0.8	0.7	0.4	0.1	1.5	8.7	10.5	15.0	5.2	17	-3577

HONNINGTON, UNITED KINGDOM

MEAN NUMBER OF DAYS

PARAMETER DESCRIPTION		JAN	FEB	MAR	APR	MAY	JUN	JUL	AUG	SEP	OCT	NOV	DEC	ANN	PDR (YRS)	NO. DBS
CIG = GTR 1000 FT AND VSBY = GTR 3 MI	00 LST	18.3	18.4	23.4	25.7	28.3	26.9	29.0	27.9	24.9	20.1	18.1	18.2	279.2	17	-3577
	06 LST	18.9	16.6	17.9	19.6	24.0	22.9	24.5	21.9	18.6	17.4	18.7	19.0	240.0	17	-3577
	12 LST	18.5	18.5	24.4	27.9	30.0	28.2	29.7	30.1	28.5	24.9	20.4	18.5	299.6	17	-3577
	18 LST	17.5	18.7	25.0	27.4	30.3	28.9	30.0	30.0	27.5	22.9	19.2	17.3	294.7	17	-3577
CIG =GTR 2000 FT AND VSBY =GTR 3 MI W/SFC WND LES 10 KTS	00 LST	7.8	10.7	15.1	18.1	22.1	22.2	24.6	23.0	19.1	13.3	9.6	6.9	192.5	17	-3577
	06 LST	8.5	8.5	9.6	11.5	15.8	16.1	18.3	16.8	12.7	9.7	9.6	8.1	145.2	17	-3577
	12 LST	5.3	4.0	6.8	10.2	12.0	13.5	15.0	13.9	11.7	8.5	6.6	5.4	112.9	17	-3577
	18 LST	8.5	10.3	14.9	14.3	14.6	16.8	18.9	19.7	19.4	16.5	11.0	8.2	173.1	17	-3577
SFC WND = GTR 17 KTS AND NO PRECIP.	00 LST	1.9	1.3	0.9	0.3	0.1	0.1	0.1	0.2	0.4	0.6	1.1	1.7	8.7	17	-3577
	06 LST	1.3	0.8	1.1	0.4	0.4	0.3	0.2	0.3	0.6	0.5	0.9	1.4	8.2	17	-3577
	12 LST	2.3	3.2	4.1	1.8	2.2	1.5	0.9	1.3	2.2	2.4	2.3	2.8	27.0	17	-3577
	18 LST	1.3	0.9	0.7	1.1	0.9	1.1	0.9	0.7	0.7	0.4	1.1	1.3	11.1	17	-3577
SFC WND 4-10 KTS AND TMP 33-89 DEG F AND NO PRECIP.	00 LST	9.4	10.8	14.1	14.3	16.6	13.5	16.2	14.4	13.1	14.1	14.2	10.1	160.8	17	-3577
	06 LST	9.3	9.2	11.5	13.8	15.8	15.6	16.5	15.4	13.0	14.4	13.1	9.6	157.3	17	-3577
	12 LST	10.7	10.0	11.7	12.0	14.4	14.3	16.2	14.6	13.6	12.5	12.2	10.3	152.5	17	-3577
	18 LST	11.9	13.4	15.5	14.7	15.8	16.2	15.9	16.7	16.3	15.8	14.8	12.3	179.3	17	-3577
SKY COVER LES 3/10 AND VSBY = GTR 3 MI	00 LST	5.1	6.4	9.0	9.4	11.9	9.9	9.9	10.6	10.3	8.2	5.8	5.3	101.8	17	-3577
	06 LST	4.9	4.1	3.7	3.3	5.1	5.0	3.9	4.1	2.9	3.7	4.5	5.3	90.5	17	-3577
	12 LST	2.7	2.2	2.2	2.1	1.9	2.5	0.8	1.4	1.9	3.0	2.4	3.3	26.4	17	-3577
	18 LST	4.0	4.0	4.1	4.0	3.5	4.3	2.3	2.7	4.4	5.8	5.1	4.7	48.9	17	-3577
CIG = GTR 2500 FT AND VSBY = GTR 3 MI	00 LST	14.9	16.1	20.2	22.1	25.6	24.7	27.1	26.0	23.1	18.5	15.5	14.8	248.6	17	-3577
	06 LST	14.9	14.4	14.9	16.2	21.7	20.6	22.6	20.5	16.8	14.8	15.7	15.7	209.0	17	-3577
	12 LST	15.1	14.4	17.7	21.9	25.2	24.3	25.0	25.6	23.7	21.2	17.0	15.3	246.4	17	-3577
	18 LST	15.1	16.3	21.9	24.5	27.4	27.0	28.0	28.4	26.0	20.7	17.0	15.1	267.4	17	-3577
CIG = GTR 6000 FT AND VSBY = GTR 3 MI	00 LST	9.7	10.3	14.7	16.7	20.9	19.7	20.7	21.9	18.1	14.0	11.0	9.9	187.6	17	-3577
	06 LST	9.7	8.3	9.4	10.1	15.9	16.0	16.1	15.2	11.8	9.9	10.6	10.0	143.0	17	-3577
	12 LST	10.7	9.0	10.5	10.6	12.8	12.4	11.4	12.7	13.2	13.1	11.3	11.3	139.0	17	-3577
	18 LST	10.1	10.1	14.1	16.0	19.6	19.6	18.6	19.8	19.3	15.3	12.0	9.8	184.3	17	-3577
CIG = GTR 10000 FT AND VSBY = GTR 3 MI	00 LST	8.1	9.3	13.2	14.5	18.0	16.8	16.4	18.1	15.3	11.6	8.7	8.3	158.3	17	-3577
	06 LST	8.1	6.7	7.7	7.7	12.4	12.5	10.8	10.7	8.8	7.6	8.3	8.3	109.6	17	-3577
	12 LST	8.5	7.1	8.5	8.5	10.5	9.7	7.3	8.8	10.4	10.9	8.5	9.1	107.8	17	-3577
	18 LST	8.7	8.5	12.1	12.0	15.4	14.7	11.6	13.0	16.1	12.9	9.8	8.2	143.0	17	-3577

WATTISHAM, UNITED KINGDOM

STA NO. 03590 (IN AREA NUMBER 07)

LATITUDE 5207N

LONGITUDE 00057E

ELEVATION(FT) 00264

PARAMETER DESCRIPTION	JAN	FEB	MAR	APR	MAY	JUN	JUL	AUG	SEP	OCT	NOV	DEC	ANN	POR (YRS)	NO. OBS
ABS MAX TMP (F)	56	62	69	71	80	92	88	87	82	79	61	57	92	13	-3688
MEAN MAX TMP (F)	41	42	48	54	61	66	68	68	64	57	48	44	55	13	-3688
MEAN MIN TMP (F)	32	33	36	39	44	49	53	53	50	45	39	35	42	13	-3688
ABS MIN TMP (F)	10	9	22	26	31	33	44	41	35	30	20	19	9	13	-3688
MEAN NO DYS TMP = DR GTR 90(F)	0.0	0.0	0.0	0.0	0.0	0.2	0.0	0.0	0.0	0.0	0.0	0.0	0.2	13	-3688
MEAN NO DYS TMP = DR LES 32(F)	14.3	13.5	9.9	2.7	0.2	0.0	0.0	0.0	0.0	0.7	4.1	10.2	55.6	13	-3688
MEAN NO DYS TMP = DR LES 0(F)	0.0	0.0	0.0	0.0	0.0	0.0	0.0	0.0	0.0	0.0	0.0	0.0	0.0	13	-3688
MEAN DEW PT TMP (F)	34	34	36	40	44	50	53	53	51	47	41	37	43	13	-3688
MEAN REL HUM (PCT)	89	86	83	78	75	76	78	80	82	86	89	90	83	13	-3688
MEAN PRESS ALT (FT)	236	250	277	279	226	213	232	254	215	247	287	302	252	0	-5
MEAN PRECIP (IN)	1.62	1.25	1.20	1.21	1.18	1.98	2.00	2.08	1.83	2.09	1.80	2.03	19.9	13	-3688
MEAN SNOW FALL (IN)	3.0	3.6	0.8	0.0	0.0	0.0	0.0	0.0	0.0	0.0	0.6	2.1	10.1	13	-3688
MEAN NO DYS PRCP = DR GTR 0.1 IN	5.6	4.2	3.9	4.1	3.3	4.4	4.5	6.1	5.5	5.4	5.5	5.8	58.3	13	-3688
MEAN NO DYS SNFL = DR GTR 1.5 IN	0.7	0.7	0.1	0.0	0.0	0.0	0.0	0.0	0.0	0.0	0.1	0.4	2.0	13	-3688
MEAN NO DYS W/DCUR VSBY LES 1/2 MI	11.2	8.1	6.5	3.8	2.4	2.5	2.2	4.9	6.2	9.1	9.0	12.1	78.0	13	-3688
MEAN NO DYS TSTMS	0.4	0.0	0.2	0.8	1.3	2.3	3.3	2.8	1.4	0.3	0.4	0.2	13.4	13	-3688
P FREQ WND SPD = DR GTR 17 KTS	5.7	4.9	3.8	3.2	1.9	1.6	1.5	1.6	2.3	3.4	3.9	4.5	3.2	13	-3688
P FREQ WND SPD = DR GTR 28 KTS	0.1	0.0	0.0	0.0	0.0	0.0	0.0	0.0	0.0	0.1	0.0	0.2	0.0	13	-3688
P FREQ LES 5000 FT A/D LES 5 MI	79.7	78.4	70.8	63.0	52.2	50.8	50.6	51.8	56.7	68.8	77.7	78.0	64.9	16	-3688
P FREQ LES 1500 FT A/D LES 3 MI															
FDR 00-02 LST	54.4	46.6	38.9	29.9	17.9	23.0	19.1	21.0	31.5	45.7	51.4	52.5	36.0	16	-3688
03-05 LST	54.4	49.7	46.7	40.3	29.8	35.4	30.7	35.7	40.8	50.4	54.1	53.0	43.4	16	-3688
06-08 LST	54.3	52.6	54.3	43.7	29.6	33.6	31.7	37.4	45.1	56.0	55.0	52.7	45.5	16	-3688
09-11 LST	54.3	54.0	41.6	27.4	16.9	18.4	18.4	17.5	22.2	40.9	48.1	51.7	34.3	16	-3688
12-14 LST	50.2	42.6	23.3	16.2	9.7	10.3	9.2	9.1	10.3	22.4	39.5	47.0	24.2	16	-3688
15-17 LST	50.8	36.3	16.8	13.1	6.7	7.7	5.3	6.4	9.4	21.9	43.0	54.0	22.6	16	-3688
18-20 LST	54.6	39.8	25.6	17.0	7.8	9.1	6.4	9.1	16.0	32.2	47.2	54.5	26.6	16	-3688
21-23 LST	55.6	44.1	32.6	21.6	13.8	16.4	12.9	12.8	21.9	37.9	49.0	52.9	31.0	16	-3688
P FREQ LES 300 FT A/D LES 1 MI															
FDR 00-02 LST	18.9	12.6	10.2	7.9	2.7	4.1	2.1	5.7	7.7	15.5	16.9	19.0	10.3	16	-3688
03-05 LST	18.8	15.1	12.8	11.3	6.8	7.3	6.3	12.2	13.3	18.3	17.7	17.8	13.1	16	-3688
06-08 LST	20.7	19.6	16.1	10.3	4.6	5.5	4.4	9.5	16.8	21.8	20.8	19.2	14.1	16	-3688
09-11 LST	21.0	16.9	7.6	2.1	0.5	0.8	0.7	0.5	3.4	8.3	14.4	18.4	7.9	16	-3688
12-14 LST	14.8	9.1	3.9	1.0	0.3	0.3	0.3	0.3	1.2	1.5	7.8	14.3	4.6	16	-3688
15-17 LST	16.6	7.5	2.4	1.2	0.0	0.3	0.3	0.3	1.0	3.0	11.6	18.8	5.3	16	-3688
18-20 LST	16.2	9.1	3.3	2.0	0.1	0.7	0.4	0.5	2.4	5.9	12.6	19.6	6.1	16	-3688
21-23 LST	17.6	10.2	5.8	3.8	1.0	2.2	1.2	1.3	3.5	8.9	15.1	20.9	7.6	16	-3688

WATTISHAM, UNITED KINGDOM

MEAN NUMBER OF DAYS

PARAMETER DESCRIPTION		JAN	FEB	MAR	APR	MAY	JUN	JUL	AUG	SEP	OCT	NOV	DEC	ANN	PDR (YRS)	NO. OBS
CIG = GTR 1000 FT AND VSBY = GTR 3 MI	00 LST	15.2	15.6	20.5	23.3	27.1	24.3	26.4	26.5	22.3	18.2	15.5	15.9	250.8	16	-3688
	06 LST	15.7	15.2	15.6	16.7	21.3	19.7	21.3	18.7	16.0	14.9	14.4	16.6	206.1	16	-3688
	12 LST	15.6	16.5	24.3	26.3	29.3	27.9	29.0	26.5	27.7	24.4	19.4	17.0	285.9	16	-3688
CIG = GTR 2000 FT AND VSBY = GTR 3 MI W/SFC WND LES 10 KTS	00 LST	6.7	8.5	12.4	16.9	22.0	20.6	22.3	22.3	17.6	12.4	8.3	6.4	175.4	16	-3688
	06 LST	7.1	7.9	8.0	10.7	14.8	13.6	16.2	14.5	11.4	8.9	7.2	7.4	127.7	16	-3688
	12 LST	3.7	4.2	7.1	8.1	12.0	13.4	13.8	13.1	10.4	9.3	7.0	5.5	107.6	16	-3688
SFC WND = GTR 17 KTS AND NO PRECIP.	00 LST	1.1	0.7	0.7	0.1	0.1	0.1	0.0	0.3	0.1	0.4	0.5	0.9	5.0	16	-3688
	06 LST	0.9	0.7	0.5	0.3	0.3	0.1	0.3	0.1	0.3	0.4	0.8	0.7	5.4	16	-3688
	12 LST	1.7	1.9	2.1	1.5	0.9	0.8	0.8	0.8	1.4	0.9	1.6	1.3	15.7	16	-3688
SFC WND 4-10 KTS AND TMP 33-89 DEG F AND NO PRECIP.	00 LST	11.3	10.7	14.5	15.9	18.5	17.8	19.5	17.3	17.6	16.5	15.3	12.0	186.9	16	-3688
	06 LST	11.1	9.7	13.4	17.6	17.7	16.4	20.0	18.4	16.2	17.3	15.3	11.3	184.4	16	-3688
	12 LST	11.7	10.3	12.8	12.5	13.9	16.1	17.1	14.8	12.9	14.3	15.2	12.3	163.9	16	-3688
SKY COVER LES 3/10 AND VSBY = GTR 3 MI	00 LST	6.0	4.6	7.9	9.1	11.5	8.3	9.2	11.0	9.3	7.6	5.8	5.2	95.5	16	-3688
	06 LST	4.9	3.7	3.5	2.5	4.8	4.4	3.8	4.3	2.6	4.0	4.3	5.3	48.1	16	-3688
	12 LST	2.5	2.0	2.5	1.6	1.8	1.9	1.4	1.5	2.1	2.8	2.2	3.1	25.4	16	-3688
CIG = GTR 2500 FT AND VSBY = GTR 3 MI	00 LST	12.1	12.9	17.7	20.2	24.8	22.3	24.7	24.6	20.7	16.6	12.9	13.2	222.7	16	-3688
	06 LST	12.3	11.8	12.5	13.1	18.3	17.6	19.1	17.1	14.2	12.9	11.9	12.7	173.6	16	-3688
	12 LST	12.2	11.9	19.1	19.9	24.0	23.1	23.9	25.4	23.9	20.6	15.6	13.7	233.3	16	-3688
CIG = GTR 6000 FT AND VSBY = GTR 3 MI	00 LST	12.1	14.8	22.1	23.6	27.3	26.2	28.0	27.7	25.4	20.2	14.4	12.1	253.9	16	-3688
	06 LST	8.9	8.0	13.3	16.0	21.2	19.0	20.5	21.0	17.6	13.1	9.9	9.2	177.7	16	-3688
	12 LST	8.8	7.4	9.1	9.7	14.0	14.2	13.6	13.5	10.5	9.4	8.8	9.2	128.2	16	-3688
CIG = GTR 10000 FT AND VSBY = GTR 3 MI	00 LST	8.7	7.3	12.1	10.7	12.7	12.3	11.9	12.0	14.9	14.0	10.1	10.5	137.2	16	-3688
	06 LST	8.5	9.8	15.4	16.1	18.5	19.4	18.8	19.2	18.9	15.1	10.2	8.8	178.7	16	-3688
	12 LST	8.1	7.3	12.2	14.3	18.7	16.5	16.5	18.1	14.5	11.3	8.9	8.3	154.7	16	-3688
	06 LST	8.0	6.5	8.2	7.9	11.5	11.3	10.0	9.7	8.3	7.8	7.4	8.0	104.6	16	-3688
	12 LST	7.3	6.4	10.7	9.2	11.1	10.6	8.8	9.1	11.9	12.3	8.6	9.2	115.2	16	-3688
	18 LST	7.4	8.9	13.5	13.3	15.6	15.8	13.6	13.6	15.4	12.5	8.8	7.8	146.2	16	-3688

WOODBIDGE, UNITED KINGDOM

STA NO. 03595 (IN AREA NUMBER 07)

LATITUDE 5205N

LONGITUDE 00124E

ELEVATION(FT) 00095

PARAMETER DESCRIPTION	JAN	FEB	MAR	APR	MAY	JUN	JUL	AUG	SEP	OCT	NOV	DEC	ANN	PQR (YRS)	NO. OBS
ABS MAX TMP (F)	55	59	71	69	75	88	86	83	82	76	61	59	88	12	3539
MEAN MAX TMP (F)	42	43	48	54	59	66	69	69	65	58	51	45	56	12	3539
MEAN MIN TMP (F)	33	34	36	40	45	50	54	54	51	46	41	36	43	12	3539
ABS MIN TMP (F)	9	15	18	27	30	33	40	41	39	31	27	16	9	12	3539
MEAN NO DYS TMP = DR GTR 90(F)	0.0	0.0	0.0	0.0	0.0	0.0	0.0	0.0	0.0	0.0	0.0	0.0	0.0	12	3539
MEAN NO DYS TMP = DR LES 32(F)	14.1	11.7	9.0	1.9	0.4	0.0	0.0	0.0	0.0	0.4	2.9	9.2	49.6	12	3539
MEAN NO DYS TMP = DR LES 0(F)	0.0	0.0	0.0	0.0	0.0	0.0	0.0	0.0	0.0	0.0	0.0	0.0	0.0	12	3539
MEAN DEW PT TMP (F)	33	33	36	40	44	49	53	54	51	47	41	36	43	12	84478
MEAN REL HUM (PCT)	85	83	80	78	75	73	76	77	78	83	84	84	80	12	84477
MEAN PRESS ALT (FT)	47	61	88	88	38	23	41	64	25	58	99	113	62	0	-50
MEAN PRECIP (IN)	2.26	1.69	1.60	1.22	1.65	1.74	1.85	2.39	1.99	2.59	2.83	2.63	24.4	12	3323
MEAN SNOW FALL (IN)	3.7	4.2	1.6	0.1	0.0	0.0	0.0	0.0	0.0	0.0	0.0	0.8	10.4	12	3333
MEAN NO DYS PRCP = DR GTR 0.1 IN	7.5	5.7	5.0	4.0	4.1	4.8	4.9	6.2	5.7	6.1	7.8	7.7	69.5	12	3323
MEAN NO DYS SNFL = DR GTR 1.5 IN	1.1	0.7	0.3	0.0	0.0	0.0	0.0	0.0	0.0	0.0	0.0	0.2	2.3	12	3333
MEAN NO DYS W/DCUR VSBY LES 1/2 MI	8.8	5.5	5.4	3.1	1.6	1.8	2.0	2.3	3.8	4.4	4.8	7.4	50.9	12	3544
MEAN NO DYS TSTMS	0.2	0.0	0.1	0.7	1.6	2.6	3.7	3.1	1.9	0.5	0.4	0.0	14.8	12	3544
P FREQ WND SPD = DR GTR 17 KTS	6.9	6.9	4.5	3.0	3.6	2.4	1.5	1.9	1.4	2.8	3.4	6.7	3.8	12	85039
P FREQ WND SPD = DR GTR 28 KTS	0.3	0.1	0.0	0.0	0.0	0.0	0.0	0.0	0.0	0.0	0.1	0.4	0.1	12	85039
P FREQ LES 5000 FT A/D LES 5 MI	80.9	75.9	67.7	62.7	50.5	45.9	49.2	46.8	54.5	62.1	71.9	73.4	61.6	15	109319
P FREQ LES 1900 FT A/D LES 3 MI															
FOR 00-02 LST	49.4	40.3	32.8	31.5	15.6	20.4	17.0	21.1	25.0	32.1	36.5	43.8	30.5	15	13798
03-05 LST	48.8	43.0	37.5	39.4	24.1	28.9	27.7	28.9	32.0	35.9	37.1	44.2	35.6	15	13802
06-08 LST	51.6	43.1	46.7	39.8	25.0	26.7	26.5	30.5	36.9	43.8	44.2	45.1	38.3	15	13803
09-11 LST	49.1	43.3	38.5	26.7	17.2	15.5	16.1	16.5	21.9	33.8	39.9	46.5	30.4	15	13805
12-14 LST	44.9	38.1	25.8	17.9	10.9	10.7	8.5	9.6	12.4	20.1	31.9	39.7	22.5	15	13726
15-17 LST	48.5	36.9	24.0	16.6	9.0	8.7	6.6	8.8	12.0	20.4	33.0	44.1	22.4	15	13656
18-20 LST	49.7	40.1	27.1	21.2	10.7	8.8	7.8	11.7	16.6	27.6	35.3	42.9	25.0	14	13559
21-23 LST	50.6	39.3	29.4	24.9	13.3	15.5	11.9	16.4	20.6	29.9	36.8	43.2	27.7	15	13560
P FREQ LES 300 FT A/D LES 1 MI															
FOR 00-02 LST	12.7	8.8	7.2	6.6	2.1	2.4	1.7	2.7	4.6	7.4	5.3	11.4	6.1	15	13798
03-05 LST	11.7	11.2	8.6	7.5	3.3	5.6	4.4	5.2	7.0	8.9	6.8	11.6	7.7	15	13802
06-08 LST	15.4	12.9	12.7	7.2	2.2	1.8	2.3	4.1	8.1	9.8	8.7	11.5	8.1	15	13803
09-11 LST	13.8	10.4	5.7	3.0	0.4	0.1	0.3	0.4	2.1	3.8	6.6	11.8	4.9	15	13805
12-14 LST	10.6	5.8	2.9	1.3	0.0	0.3	0.2	0.2	0.4	0.6	2.6	6.5	2.6	15	13726
15-17 LST	12.7	7.9	2.6	1.5	0.0	0.0	0.3	0.1	0.3	1.3	4.1	8.6	3.3	15	13656
18-20 LST	11.9	6.2	4.3	2.2	0.4	0.6	0.5	0.6	1.2	2.6	5.1	9.6	3.8	14	13559
21-23 LST	12.5	7.4	5.5	3.9	1.3	2.4	0.6	1.5	2.2	4.0	6.2	10.9	4.9	15	13560

WOODBIDGE, UNITED KINGDOM

MEAN NUMBER OF DAYS

PARAMETER DESCRIPTION		JAN	FEB	MAR	APR	MAY	JUN	JUL	AUG	SEP	OCT	NOV	DEC	ANN	POR (YRS)	NO. OBS
CIG = GTR 1000 FT AND VSBY = GTR 3 MI	00 LST	15.9	16.0	22.0	22.3	27.8	25.8	27.3	26.2	23.5	22.1	20.4	18.8	270.1	15	4603
	06 LST	16.8	17.9	18.2	18.7	24.8	22.2	23.3	20.8	19.1	18.6	19.3	19.3	239.0	15	4602
	12 LST	18.0	18.3	24.0	26.0	28.8	27.8	29.3	29.1	26.9	25.0	20.9	19.1	293.2	15	4602
	18 LST	16.8	16.9	23.5	25.9	29.3	28.4	29.3	28.3	26.5	23.3	20.2	18.8	287.2	15	4565
CIG = GTR 2000 FT AND VSBY = GTR 3 MI W/SFC WND LES 10 KTS	00 LST	7.2	9.6	13.0	15.4	21.2	21.4	23.2	22.0	19.9	15.8	12.0	8.1	188.8	15	4603
	06 LST	8.8	9.4	10.2	12.3	15.9	14.9	18.3	17.1	14.4	11.6	10.7	10.0	153.6	15	4602
	12 LST	5.0	4.9	4.8	8.2	11.2	11.8	15.3	13.1	12.5	9.6	7.2	6.9	111.5	15	4602
	18 LST	8.6	9.2	13.8	13.6	17.1	16.3	20.2	20.4	21.8	17.3	12.5	9.2	180.0	15	4565
SFC WND = GTR 17 KTS AND NO PRECIP.	00 LST	1.4	1.1	1.2	0.5	0.4	0.1	0.0	0.3	0.3	0.5	0.7	1.5	8.0	15	4603
	06 LST	1.3	1.1	0.6	0.2	0.4	0.2	0.2	0.0	0.1	0.6	0.9	1.6	7.2	15	4602
	12 LST	2.8	2.5	3.6	1.8	2.1	1.2	1.3	0.8	0.8	1.5	2.2	2.1	22.7	15	4602
	18 LST	1.2	1.1	0.8	0.3	0.7	0.8	0.3	0.4	0.2	0.4	0.9	1.1	8.2	15	4565
SFC WND 4-10 KTS AND TMP 33-89 DEG F AND NO PRECIP.	00 LST	10.5	10.0	12.7	12.9	15.5	15.0	14.3	15.3	14.1	14.9	12.8	9.7	157.8	15	4599
	06 LST	11.2	9.8	13.2	15.4	16.3	16.6	17.0	16.2	14.2	15.1	12.6	11.6	169.2	15	4597
	12 LST	13.1	10.8	11.8	13.0	14.6	16.5	18.7	17.0	16.0	15.1	13.4	11.9	171.9	15	4598
	18 LST	11.9	11.4	14.7	15.7	19.6	18.7	19.9	18.8	16.1	13.7	13.5	10.6	184.6	15	4561
SKY COVER LES 3/10 AND VSBY = GTR 3 MI	00 LST	5.6	5.0	8.5	7.3	10.6	10.4	9.0	11.1	9.7	8.6	6.1	5.8	97.7	15	4603
	06 LST	5.4	4.9	3.7	3.2	5.7	5.3	5.0	4.6	3.4	3.2	4.7	6.6	57.7	15	4602
	12 LST	3.1	1.9	2.2	1.9	2.6	3.1	2.8	2.3	2.3	3.3	2.1	3.9	31.5	15	4602
	18 LST	4.1	3.3	3.6	3.3	4.0	5.3	4.3	4.7	5.4	4.2	4.4	5.5	52.1	15	4565
CIG = GTR 2500 FT AND VSBY = GTR 3 MI	00 LST	13.4	14.2	19.4	19.1	25.3	24.1	25.6	24.1	21.9	19.9	16.5	14.6	238.1	15	4603
	06 LST	13.2	13.7	15.2	15.0	20.8	19.1	20.8	19.3	17.0	15.6	15.9	15.6	201.2	15	4602
	12 LST	13.6	13.8	17.8	19.9	23.8	23.6	24.5	24.8	23.8	21.0	16.7	15.4	238.7	15	4602
	18 LST	13.4	14.3	20.1	23.0	26.4	27.1	27.9	27.2	25.3	21.3	16.9	16.4	259.3	15	4565
CIG = GTR 6000 FT AND VSBY = GTR 3 MI	00 LST	9.8	9.2	15.5	14.6	21.1	20.5	20.3	20.3	17.0	15.6	11.2	10.3	183.4	15	4603
	06 LST	9.6	8.8	10.1	11.6	16.4	16.1	17.1	15.7	13.1	12.4	11.2	10.8	152.9	15	4602
	12 LST	9.9	8.9	11.8	12.2	14.0	15.7	13.7	15.3	15.1	15.6	11.3	12.3	155.8	15	4602
	18 LST	9.3	9.5	14.9	16.3	20.0	21.3	21.2	21.3	20.1	16.7	11.7	11.5	193.8	15	4565
CIG = GTR 10000 FT AND VSBY = GTR 3 MI	00 LST	8.9	8.1	14.0	12.5	18.6	18.3	17.3	17.3	15.0	13.2	9.8	8.9	161.9	15	4603
	06 LST	8.8	7.9	8.5	9.6	13.7	13.0	13.1	12.1	10.0	10.4	9.4	9.9	126.4	15	4602
	12 LST	9.1	7.3	10.3	10.1	11.7	12.7	10.1	11.6	12.7	13.1	8.6	10.5	127.8	15	4602
	18 LST	8.6	8.3	12.6	13.6	16.6	17.7	16.0	15.5	16.0	13.8	9.4	9.8	157.9	15	4565

BENTWATERS, UNITED KINGDOM

STA NO. 03596 (IN AREA NUMBER 07)

LATITUDE 5207N

LONGITUDE 00126E

ELEVATION(FT) 00088

PARAMETER DESCRIPTION	JAN	FEB	MAR	APR	MAY	JUN	JUL	AUG	SEP	OCT	NOV	DEC	ANN	PDR (YRS)	NO. OBS
ABS MAX TMP (F)	58	60	69	73	76	86	86	83	80	76	62	59	86	14	4317
MEAN MAX TMP (F)	42	42	47	53	60	66	69	69	64	58	50	46	56	14	4317
MEAN MIN TMP (F)	33	33	36	40	45	50	54	54	50	45	40	37	43	14	4317
ABS MIN TMP (F)	9	15	19	28	32	35	42	42	34	31	27	19	9	14	4317
MEAN NO DYS TMP = DR GTR 90(F)	0.0	0.0	0.0	0.0	0.0	0.0	0.0	0.0	0.0	0.0	0.0	0.0	0.0	14	4317
MEAN NO DYS TMP = DR LES 32(F)	14.4	12.3	8.7	2.4	0.1	0.0	0.0	0.0	0.0	0.2	3.4	8.2	49.7	14	4317
MEAN NO DYS TMP = DR LES 0(F)	0.0	0.0	0.0	0.0	0.0	0.0	0.0	0.0	0.0	0.0	0.0	0.0	0.0	14	4317
MEAN DEW PT TMP (F)	34	33	36	40	45	50	53	54	51	47	41	37	43	14	103458
MEAN REL HUM (PCT)	86	84	82	79	76	75	76	79	81	84	86	86	81	14	103453
MEAN PRESS ALT (FT)	40	54	82	81	31	16	34	57	19	51	93	107	55	0	-50
MEAN PRECIP (IN)	1.91	1.34	1.62	1.13	1.40	1.58	1.71	2.51	1.81	2.15	2.41	2.27	21.8	14	4317
MEAN SNOW FALL (IN)	4.2	3.9	1.6	0.0	0.0	0.0	0.0	0.0	0.0	0.0	0.0	0.9	10.6	14	4318
MEAN NO DYS PRCP = DR GTR 0.1 IN	6.7	4.8	5.1	3.7	4.1	4.8	3.9	7.5	5.4	5.5	7.5	7.3	66.3	14	4317
MEAN NO DYS SNFL = DR GTR 1.5 IN	0.8	0.7	0.3	0.0	0.0	0.0	0.0	0.0	0.0	0.0	0.0	0.2	2.0	14	4318
MEAN NO DYS W/OCUR VSBY LES 1/2 MI	8.8	6.2	7.7	3.0	2.6	1.8	2.1	3.0	4.4	6.4	6.4	7.4	59.8	14	4316
MEAN NO DYS TSTMS	0.1	0.1	0.1	0.7	1.3	2.3	2.7	3.3	2.3	0.2	0.3	0.1	13.5	14	4317
P FREQ WND SPD = DR GTR 17 KTS	9.9	7.7	6.1	4.7	4.1	3.0	3.9	3.8	4.9	4.5	7.0	9.2	5.7	14	103561
P FREQ WND SPD = DR GTR 28 KTS	0.3	0.1	0.4	0.0	0.0	0.0	0.1	0.0	0.0	0.0	0.4	0.2	0.1	14	103561
P FREQ LES 5000 FT A/O LES 5 MI	77.8	74.4	67.7	57.4	46.2	47.5	45.2	44.3	50.9	60.9	70.4	73.3	59.7	17	135056
P FREQ LES 1500 FT A/O LES 3 MI															
FDR 00-02 LST	47.6	43.9	38.1	28.5	17.3	23.6	15.3	19.6	25.4	36.4	41.0	48.7	32.1	17	16880
03-05 LST	45.8	45.7	43.8	36.0	25.6	30.9	25.7	26.7	31.8	39.3	42.2	47.6	36.8	17	16880
06-08 LST	49.3	49.1	48.6	37.4	24.1	27.5	24.9	27.5	36.4	44.7	44.2	46.2	38.3	17	16380
09-11 LST	49.1	46.9	40.2	25.1	15.9	17.7	16.8	14.7	18.9	32.5	39.0	45.8	30.2	17	16886
12-14 LST	44.2	39.9	26.5	16.5	9.4	12.6	9.0	9.3	10.3	19.9	31.7	39.8	22.4	17	16886
15-17 LST	46.2	37.8	26.0	13.9	8.0	10.0	8.2	8.6	9.4	20.7	34.4	45.8	22.4	17	16883
18-20 LST	50.2	42.1	32.2	19.1	10.7	11.6	8.9	10.4	15.3	28.0	39.0	48.3	26.3	17	16881
21-23 LST	49.4	41.4	34.2	23.3	17.0	18.9	11.8	15.5	20.2	31.3	38.8	47.8	29.1	17	16881
P FREQ LES 300 FT A/O LES 1 MI															
FDR 00-02 LST	13.8	11.4	10.8	5.9	2.7	4.1	2.2	3.7	5.8	11.7	11.0	13.8	8.1	17	16880
03-05 LST	13.3	11.1	12.4	7.4	4.7	6.2	4.6	6.4	8.4	13.1	11.0	13.8	9.4	17	16880
06-08 LST	14.5	15.0	16.8	5.9	2.4	3.1	2.6	4.4	10.2	12.5	11.9	13.9	9.4	17	16880
09-11 LST	14.1	13.9	9.3	2.0	0.8	0.1	0.1	0.3	1.7	4.3	8.5	13.0	5.7	17	16886
12-14 LST	9.7	7.9	4.2	1.2	0.0	0.4	0.1	0.1	0.2	0.8	4.2	8.3	3.1	17	16886
15-17 LST	12.6	8.2	4.2	1.7	0.1	0.1	0.5	0.2	0.2	1.7	5.7	11.8	3.9	17	16883
18-20 LST	13.8	9.4	7.0	2.4	1.0	0.5	0.3	0.4	1.6	5.3	7.2	14.6	5.3	17	16881
21-23 LST	13.5	9.0	9.0	3.9	1.8	2.5	0.9	1.8	3.6	7.6	9.5	14.9	6.5	17	16881

BENTWATERS, UNITED KINGDOM

MEAN NUMBER OF DAYS

PARAMETER DESCRIPTION		JAN	FEB	MAR	APR	MAY	JUN	JUL	AUG	SEP	OCT	NOV	DEC	ANN	PDR (YRS)	NO. OBS
CIG = GTR 1000 FT AND VSBY = GTR 3 MI	00 LST	16.9	17.2	20.5	23.3	26.9	24.5	27.9	26.4	23.7	20.8	18.7	17.2	263.7	17	5629
	06 LST	17.3	16.2	17.1	19.4	24.0	21.9	23.8	22.6	19.3	18.2	18.3	18.1	236.2	17	5629
	12 LST	18.3	17.9	23.7	26.3	29.1	27.4	29.4	29.2	27.4	25.7	21.5	19.8	295.7	17	5629
	18 LST	16.3	16.4	22.3	26.3	29.2	28.0	29.3	28.7	27.1	23.0	19.6	16.6	282.8	17	5629
CIG = GTR 2000 FT AND VSBY = GTR 3 MI W/SFC WND LES 10 KTS	00 LST	7.2	8.7	12.5	16.7	21.1	20.1	22.4	21.9	18.1	14.3	10.4	7.6	181.0	17	5629
	06 LST	7.6	8.4	9.8	12.9	16.9	15.0	17.8	17.8	14.5	11.2	10.3	9.1	151.3	17	5629
	12 LST	5.9	4.0	6.5	8.4	12.2	11.9	14.0	13.9	12.0	9.2	8.3	7.4	113.7	17	5629
	18 LST	7.4	9.0	13.0	14.7	16.9	16.9	18.1	20.5	20.2	16.7	10.9	8.8	173.1	17	5629
SFC WND = GTR 17 KTS AND NO PRECIP.	00 LST	2.0	1.1	0.9	0.4	0.3	0.3	0.1	0.3	0.3	0.9	0.9	1.7	9.2	17	5629
	06 LST	2.1	1.5	0.5	0.4	0.3	0.4	0.4	0.3	0.5	0.5	1.2	1.9	10.0	17	5629
	12 LST	2.5	2.7	2.7	1.8	1.9	1.2	1.9	1.8	1.8	1.8	2.3	1.6	25.0	17	5629
	18 LST	1.6	1.1	0.8	0.7	1.3	0.7	1.3	0.4	0.3	0.7	0.6	1.1	10.6	17	5629
SFC WND 4-10 KTS AND TMP 33-89 DEG F AND NO PRECIP.	00 LST	10.2	10.5	14.5	15.2	14.9	14.8	16.1	13.3	14.2	14.2	13.0	12.2	163.1	17	5629
	06 LST	9.8	8.9	12.4	15.4	17.9	16.9	17.4	15.5	13.7	15.2	13.1	11.8	168.0	17	5629
	12 LST	12.2	9.7	12.5	12.7	14.5	15.4	17.4	16.1	14.5	13.8	12.5	12.6	163.9	17	5629
	18 LST	11.6	11.6	16.7	16.7	18.7	17.9	19.6	19.2	14.9	15.4	12.1	12.8	187.2	17	5629
SKY COVER LES 3/10 AND VSBY = GTR 3 MI	00 LST	5.1	5.1	7.5	8.9	10.8	8.9	10.8	12.0	9.7	8.5	6.0	6.2	99.5	17	5629
	06 LST	5.6	4.4	3.9	3.3	5.2	4.5	4.9	4.9	2.7	4.0	4.4	5.4	53.2	17	5629
	12 LST	3.3	1.8	2.5	2.3	2.8	1.9	2.4	1.9	2.1	3.4	1.9	3.0	29.3	17	5629
	18 LST	3.7	3.1	3.1	4.0	4.9	4.1	3.7	3.3	4.8	4.6	4.3	5.0	48.6	17	5629
CIG = GTR 2500 FT AND VSBY = GTR 3 MI	00 LST	13.4	13.7	18.3	20.5	24.4	22.3	25.9	24.0	21.6	19.0	15.6	14.5	233.8	17	5629
	06 LST	13.7	12.2	14.1	16.3	21.1	18.8	21.6	20.6	17.2	15.2	14.8	14.5	200.1	17	5629
	12 LST	13.9	12.8	17.5	19.9	24.3	22.7	24.1	25.1	23.4	21.0	17.4	16.2	238.3	17	5629
	18 LST	12.9	13.5	19.3	23.8	26.5	25.7	27.7	27.1	25.7	20.4	16.6	14.4	253.6	17	5629
CIG = GTR 6000 FT AND VSBY = GTR 3 MI	00 LST	9.6	9.0	14.3	15.5	20.9	19.1	21.6	20.9	16.9	14.5	10.8	10.9	184.0	17	5629
	06 LST	10.0	8.8	9.6	11.3	16.1	14.7	16.6	16.7	12.3	11.5	10.6	10.9	149.1	17	5629
	12 LST	9.7	8.5	10.9	11.4	14.5	13.7	12.3	14.3	15.1	14.6	11.5	12.5	149.0	17	5629
	18 LST	9.0	9.0	14.2	17.9	20.0	20.5	20.7	20.3	20.4	15.8	11.8	10.8	190.4	17	5629
CIG = GTR 10000 FT AND VSBY = GTR 3 MI	00 LST	8.6	7.8	12.9	13.5	18.4	16.4	18.1	17.8	14.8	12.6	9.2	9.4	159.5	17	5629
	06 LST	9.0	7.9	8.2	9.1	13.8	11.7	12.2	12.3	10.0	9.4	8.7	9.6	121.9	17	5629
	12 LST	8.5	6.9	9.6	9.9	12.0	11.2	9.2	10.5	11.9	12.5	9.0	10.4	121.6	17	5629
	18 LST	8.1	7.9	12.1	14.1	16.5	16.1	15.2	14.7	16.6	13.0	9.8	8.9	153.0	17	5629

BOVINGDON, UNITED KINGDOM

STA NO. 05099 (IN AREA NUMBER 07)

LATITUDE 5143N

LONGITUDE 00032W

ELEVATION(FT) 00535

PARAMETER DESCRIPTION	JAN	FEB	MAR	APR	MAY	JUN	JUL	AUG	SEP	OCT	NOV	DEC	ANN	POR (YRS)	NO. OBS
ABS MAX TMP (F)	55	62	67	78	83	89	89	87	84	77	60	56	89	12	4210
MEAN MAX TMP (F)	41	43	48	54	60	66	69	68	64	56	48	44	55	12	4210
MEAN MIN TMP (F)	33	33	35	38	44	49	53	52	49	44	38	36	42	12	4205
1/35 MIN TMP (F)	16	9	15	24	30	36	41	39	33	26	18	19	9	12	4205
MEAN NO DYS TMP = OR GTR 90(F)	0.0	0.0	0.0	0.0	0.0	0.0	0.0	0.0	0.0	0.0	0.0	0.0	0.0	12	4210
MEAN NO DYS TMP = OR LES 32(F)	14.3	13.9	11.6	5.2	0.7	0.0	0.0	0.0	0.0	2.3	6.0	10.4	64.4	12	4205
MEAN NO DYS TMP = OR LES 0(F)	0.0	0.0	0.0	0.0	0.0	0.0	0.0	0.0	0.0	0.0	0.0	0.0	0.0	12	4205
MEAN DEW PT TMP (F)	35	34	36	39	45	50	53	54	51	46	40	38	43	12	33245
MEAN REL HUM (PCT)	90	88	83	78	79	78	80	82	84	88	90	91	84	12	33157
MEAN PRESS ALT (FT)	477	493	523	532	481	465	487	502	463	490	528	540	498	0	-50
MEAN PRECIP (IN)	2.46	2.44	1.76	1.83	2.24	2.11	2.69	3.67	2.67	2.86	3.36	2.81	30.9	12	4118
MEAN SNOW FALL (IN)					0.0	0.0	0.0	0.0	0.0					12	-29
MEAN NO DYS PRCP = OR GTR 0.1 IN	7.1	7.0	5.8	4.8	6.1	5.8	6.4	7.8	7.7	6.7	8.2	7.3	80.7	12	4118
MEAN NO DYS SNFL = OR GTR 1.5 IN					0.0	0.0	0.0	0.0	0.0					12	-29
MEAN NO DYS W/OCUR VSBY LES 1/2 MI	9.3	8.3	8.1	2.1	3.3	2.3	2.2	3.3	5.5	8.5	9.7	11.8	74.4	12	4139
MEAN NO DYS TSTMS	0.3	0.2	0.2	0.9	1.9	2.0	3.6	3.2	1.7	0.7	0.2	0.5	15.4	12	4144
P FREQ WND SPD = OR GTR 17 KTS	14.6	11.8	9.6	10.2	7.3	4.8	5.6	6.1	7.4	6.9	10.6	15.0	9.2	12	33077
P FREQ WND SPD = OR GTR 28 KTS	0.4	0.2	0.2	0.1	0.0	0.0	0.1	0.0	0.2	0.2	0.3	0.5	0.2	12	33077
P FREQ LES 5000 FT A/D LES 5 MI	78.0	78.0	78.5	58.1	55.5	52.5	48.5	51.4	59.0	70.9	78.8	77.8	65.6	12	33072
P FREQ LES 1500 FT A/D LES 3 MI															
FOR 00-02 LST	60.3	58.2	57.7	31.7	31.7	31.1	23.8	27.5	41.0	55.7	63.2	61.0	45.2	12	4146
03-05 LST	59.9	60.4	59.7	37.9	41.2	40.0	33.0	40.1	48.2	60.1	62.1	61.5	50.3	12	4153
06-08 LST	58.0	59.6	67.6	48.3	47.2	42.7	41.0	50.6	53.4	60.7	59.9	57.3	53.9	12	4142
09-11 LST	55.6	60.4	61.0	33.6	31.0	29.0	29.9	33.3	40.4	56.5	59.3	60.5	45.9	12	4176
12-14 LST	53.8	50.1	45.1	17.4	19.1	16.8	13.9	18.2	19.5	36.2	49.2	54.8	32.8	12	4160
15-17 LST	51.8	37.9	32.6	14.5	12.4	12.6	9.5	9.6	14.0	26.4	40.9	54.3	26.4	12	4165
18-20 LST	63.3	52.4	43.1	13.5	12.2	13.1	9.1	10.8	17.0	42.3	60.1	60.9	33.2	12	4152
21-23 LST	63.9	58.2	53.3	25.3	21.1	21.2	18.0	19.5	27.3	48.3	59.6	63.1	39.9	12	4181
P FREQ LES 300 FT A/D LES 1 MI															
FOR 00-02 LST	26.4	20.8	18.5	4.5	6.5	4.8	4.9	5.9	10.9	23.9	25.8	31.3	15.4	12	4146
03-05 LST	23.6	22.5	22.1	6.8	10.0	11.0	8.6	12.7	18.0	28.0	27.5	29.0	18.3	12	4153
06-08 LST	23.0	23.7	31.0	12.8	12.5	10.2	11.3	15.4	24.1	30.8	27.2	23.9	20.5	12	4142
09-11 LST	25.3	22.3	21.4	3.4	2.2	4.3	2.7	5.0	9.1	15.5	24.2	27.2	13.6	12	4176
12-14 LST	18.9	14.5	8.5	0.8	1.1	0.6	1.1	1.8	0.9	4.3	14.0	20.7	7.3	12	4160
15-17 LST	14.4	10.7	6.0	0.8	1.9	0.3	0.3	0.6	1.5	2.4	12.7	18.9	5.9	12	4165
18-20 LST	22.8	16.8	9.1	0.8	2.7	1.1	0.5	0.6	1.8	8.9	18.6	29.5	9.4	12	4152
21-23 LST	25.0	21.4	14.9	2.2	3.5	4.5	2.2	2.9	3.3	16.3	24.2	32.0	12.7	12	4181

BOVINGDON, UNITED KINGDOM

MEAN NUMBER OF DAYS

PARAMETER DESCRIPTION		JAN	FEB	MAR	APR	MAY	JUN	JUL	AUG	SEP	OCT	NOV	DEC	ANN	PDR (YRS)	NO. OBS
CIG = GTR 1000 FT AND VSBY = GTR 3 MI	00 LST	13.4	12.6	13.9	21.6	21.9	20.9	24.3	23.0	18.1	14.4	12.0	13.1	209.2	12	4146
	06 LST	14.0	12.2	11.3	16.5	17.1	17.8	19.1	15.6	14.6	12.9	12.8	14.0	177.9	12	4142
	12 LST	15.5	15.4	19.1	26.4	27.0	26.8	28.4	27.3	25.8	21.5	16.5	15.3	265.0	12	4160
	18 LST	12.3	14.5	18.5	24.8	28.0	27.0	29.4	28.3	25.7	18.4	12.8	12.9	255.0	12	4152
CIG = GTR 2000 FT AND VSBY = GTR 3 MI W/SFC WND LES 10 KTS	00 LST	3.3	4.4	7.1	12.1	14.6	16.4	17.1	17.1	10.7	7.2	2.9	2.6	115.5	12	4142
	06 LST	3.3	3.9	4.1	7.6	9.9	11.6	11.9	11.0	8.3	5.4	3.8	4.7	85.5	12	4142
	12 LST	3.1	2.6	3.4	6.4	8.4	8.7	9.8	10.0	6.5	5.4	3.8	3.9	72.0	12	4158
	18 LST	3.0	5.0	7.9	11.4	11.0	11.4	12.5	14.9	14.7	10.1	5.6	3.3	110.8	12	4149
SFC WND = GTR 17 KTS AND NO PRECIP.	00 LST	1.6	1.4	1.3	0.6	0.2	0.5	0.3	0.4	0.2	0.7	1.1	2.3	10.6	12	4157
	06 LST	2.2	1.2	1.0	0.6	1.0	0.0	0.3	0.2	0.2	0.8	1.5	2.7	11.7	12	4159
	12 LST	3.5	2.8	2.7	2.7	2.9	1.9	2.5	3.0	2.7	2.6	2.5	3.3	33.1	12	4177
	18 LST	2.2	1.5	1.0	2.4	1.5	1.1	2.0	1.1	0.6	0.9	1.4	1.8	17.5	12	4178
SFC WND 4-10 KTS AND TMP 33-89 DEG F AND NO PRECIP.	00 LST	6.4	6.4	11.9	13.5	13.4	15.1	14.8	16.4	16.0	13.4	10.8	6.3	144.4	12	4153
	06 LST	5.1	6.1	9.4	12.7	13.8	13.4	13.3	13.0	15.0	12.8	11.5	7.7	133.8	12	4165
	12 LST	7.3	5.9	9.6	8.5	10.0	9.9	11.2	10.6	9.9	11.5	9.4	8.2	112.0	12	4172
	18 LST	8.2	8.6	12.9	11.6	11.6	13.1	12.0	13.8	13.6	14.1	13.0	7.9	140.4	12	4176
SKY COVER LES 3/10 AND VSBY = GTR 3 MI	00 LST	5.8	4.7	5.8	10.8	10.0	10.1	11.5	10.6	8.4	6.2	3.8	4.4	92.1	12	4158
	06 LST	5.1	3.2	3.2	4.6	4.9	4.9	5.7	4.9	3.4	4.6	4.3	5.1	53.9	12	4167
	12 LST	3.5	3.2	2.4	3.6	4.1	3.7	2.6	2.4	2.5	3.4	2.5	3.6	7.5	12	4178
	18 LST	3.5	4.3	4.9	6.4	6.4	5.9	5.5	5.3	5.6	4.6	4.3	3.8	60.5	12	4178
CIG = GTR 2500 FT AND VSBY = GTR 3 MI	00 LST	10.1	10.3	11.4	18.7	19.9	19.7	22.7	21.6	16.8	12.8	9.2	10.0	183.2	12	4146
	06 LST	11.5	9.3	8.1	13.9	15.3	16.1	17.2	14.8	12.8	11.0	10.7	11.5	152.2	12	4142
	12 LST	12.1	11.5	12.7	18.7	19.9	20.1	21.0	20.1	18.2	15.6	12.9	12.2	195.0	12	4160
	18 LST	9.5	11.1	15.6	24.1	25.4	24.0	25.3	26.0	23.1	15.9	10.1	10.4	220.5	12	4152
CIG = GTR 6000 FT AND VSBY = GTR 3 MI	00 LST	8.5	8.4	8.9	15.9	17.0	17.7	20.1	18.8	15.0	11.2	7.6	8.2	157.3	12	4146
	06 LST	9.8	7.1	6.6	11.5	13.0	14.0	14.4	12.9	10.7	9.4	8.4	9.8	127.6	12	4142
	12 LST	10.5	9.7	9.9	13.5	15.4	14.6	15.9	15.5	13.3	13.0	11.0	11.0	153.3	12	4160
	18 LST	7.8	9.5	12.6	20.8	21.5	20.7	20.8	22.4	19.5	13.3	7.6	8.9	185.4	12	4152
CIG = GTR 10000 FT AND VSBY = GTR 3 MI	00 LST	8.5	8.4	8.7	15.8	16.6	17.4	19.7	18.5	14.9	11.2	7.6	8.2	155.5	12	4146
	06 LST	9.8	7.0	6.5	11.5	12.7	14.0	14.4	12.8	10.7	9.4	8.4	9.7	126.9	12	4142
	12 LST	10.5	9.7	9.8	13.5	15.3	14.5	15.7	15.5	13.3	13.0	11.0	11.0	152.8	12	4160
	18 LST	7.6	9.5	12.5	20.7	21.5	20.7	20.5	22.4	19.4	13.3	7.6	8.9	184.6	12	4152

LUTON, UNITED KINGDOM

STA NO. 03673 (IN AREA NUMBER 07)

LATITUDE 5152N

LONGITUDE 00021W

ELEVATION(FT) 00527

PARAMETER DESCRIPTION	JAN	FEB	MAR	APR	MAY	JUN	JUL	AUG	SEP	OCT	NOV	DEC	ANN	PDR (YRS)	NO. OBS
ABS MAX TMP (F)	55	62	67	78	83	89	89	87	84	77	60	56	89	12	-3669
MEAN MAX TMP (F)	43	44	49	55	61	67	70	70	65	57	49	44	56	30	-152
MEAN MIN TMP (F)	33	33	35	39	44	49	53	53	49	43	38	35	42	30	-152
AB: MIN TMP (F)	16	9	15	24	30	36	41	39	33	26	18	19	9	12	-3669
MEAN NO DYS TMP = DR GTR 90(F)	0.0	0.0	0.0	0.0	0.0	0.0	0.0	0.0	0.0	0.0	0.0	0.0	0.0	12	-3669
MEAN NO DYS TMP = DR LES 32(F)	14.3	13.9	11.6	5.2	0.7	0.0	0.0	0.0	0.0	2.3	6.0	10.4	64.4	12	-3669
MEAN NO DYS TMP = DR LES 0(F)	0.0	0.0	0.0	0.0	0.0	0.0	0.0	0.0	0.0	0.0	0.0	0.0	0.0	12	-3669
MEAN DEW PT TMP (F)	35	34	36	39	45	50	53	54	51	46	40	38	43	12	-3669
MEAN REL HUM (PCT)	90	88	83	78	79	78	80	82	84	88	90	91	84	12	-3669
MEAN PRESS ALT (FT)	473	488	517	525	473	458	479	496	457	485	523	536	493	0	-50
MEAN PRECIP (IN)	2.38	1.71	1.58	1.94	1.94	1.56	2.41	2.28	2.04	2.41	2.65	2.20	25.1	35	-151
MEAN SNOW FALL (IN)					0.0	0.0	0.0	0.0	0.0					12	-29
MEAN NO DYS PRCP = DR GTR 0.1 IN	7.2	5.5	5.1	5.9	5.9	4.5	6.4	6.2	5.7	6.4	6.8	6.8	72.4	35	-29
MEAN NO DYS SNFL = DR GTR 1.5 IN					0.0	0.0	0.0	0.0	0.0					12	-79
MEAN NO DYS W/OCLR VSBY LES 1/2 MI	9.3	8.3	8.1	2.1	3.3	2.3	2.2	3.3	5.5	8.5	9.7	11.8	74.4	12	-3669
MEAN NO DYS TSTMS	0.5	0.2	0.2	0.9	1.9	2.0	3.6	3.2	1.7	0.7	0.2	0.5	15.4	12	-3669
P FREQ WND SPD = DR GTR 17 KTS	14.6	11.9	9.6	10.2	7.3	4.8	5.6	6.1	7.4	6.9	10.6	15.0	9.2	12	-3669
P FREQ WND SPD = DR GTR 28 KTS	0.4	0.2	0.2	0.1	0.0	0.0	0.1	0.0	0.2	0.2	0.3	0.5	0.2	12	-3669
P FREQ LES 3000 FT A/D LES 5 MI	78.0	78.0	78.5	58.1	55.5	52.5	48.5	51.4	59.0	70.9	78.8	77.8	65.6	12	-3669
P FREQ LES 1500 FT A/D LES 3 MI															
FOR 00-02 LST	60.3	58.2	57.7	31.7	31.7	31.1	23.8	27.5	41.0	55.7	63.2	61.0	45.2	12	-3669
03-05 LST	59.9	60.4	59.7	37.9	41.2	40.0	33.0	40.1	48.2	60.1	62.1	61.5	50.3	12	-3669
06-08 LST	58.0	59.6	67.6	48.3	47.2	42.7	41.0	50.6	53.4	60.7	59.9	57.3	53.9	12	-3669
09-11 LST	55.6	60.4	61.0	33.6	31.0	29.0	29.9	33.3	40.4	56.5	59.3	60.5	45.9	12	-3669
12-14 LST	53.8	50.1	45.1	17.4	19.1	16.8	13.9	18.2	19.5	36.2	49.2	54.8	32.8	12	-3669
15-17 LST	51.8	37.9	32.6	14.6	12.4	12.6	9.5	9.6	14.0	26.4	40.9	54.3	20.4	12	-3669
18-20 LST	63.3	52.4	43.1	13.5	12.2	13.1	9.1	10.8	17.0	42.3	60.1	60.9	33.2	12	-3669
21-23 LST	63.9	58.2	53.3	25.3	21.1	21.2	18.0	19.5	27.3	48.3	59.6	63.1	39.9	12	-3669
P FREQ LES 300 FT A/D LES 1 MI															
FOR 00-02 LST	26.4	20.8	18.5	4.5	6.5	4.8	4.9	5.9	10.9	23.9	25.8	31.3	15.4	12	-3669
03-05 LST	23.6	22.5	22.1	6.8	10.0	11.0	8.6	12.7	18.0	28.0	27.5	29.0	18.3	12	-3669
06-08 LST	23.0	23.7	31.0	12.8	12.5	10.2	11.3	15.4	24.1	30.8	27.2	23.9	20.5	12	-3669
09-11 LST	25.3	22.3	21.4	3.4	2.2	4.3	2.7	5.0	9.1	15.5	24.2	27.2	13.6	12	-3669
12-14 LST	18.9	14.5	8.5	0.8	1.1	0.6	1.1	1.8	0.9	4.3	14.0	20.7	7.3	12	-3669
15-17 LST	14.4	10.7	6.0	0.8	1.9	0.3	0.3	0.6	1.5	2.4	12.7	18.9	5.9	12	-3669
18-20 LST	22.8	16.8	9.1	0.8	2.7	1.1	0.5	0.6	1.8	8.9	18.6	29.5	9.4	12	-3669
21-23 LST	25.0	21.4	14.9	2.2	3.5	4.5	2.2	2.9	3.3	16.3	24.2	32.0	12.7	12	-3669

LUTON, UNITED KINGDOM
MEAN NUMBER OF DAYS

PARAMETER DESCRIPTION		JAN	FEB	MAR	APR	MAY	JUN	JUL	AUG	SEP	OCT	NOV	DEC	ANN	PDR (YRS)	NO. QBS
CIG = GTR 1000 FT AND VSBY = GTR 3 MI	00 LST	13.4	12.6	13.9	21.6	21.9	20.9	24.3	23.0	18.1	14.4	12.0	13.1	209.2	12	-3669
	06 LST	14.0	12.2	11.3	16.5	17.1	17.8	19.1	15.6	14.6	12.9	12.8	14.0	177.9	12	-3669
	12 LST	15.5	15.4	19.1	26.4	27.0	26.8	28.4	27.3	25.8	21.5	16.5	15.3	265.0	12	-3669
	18 LST	12.3	14.5	18.5	26.8	28.0	27.0	29.4	28.3	25.7	18.8	12.8	12.9	255.0	12	-3669
CIG = GTR 2000 FT AND VSBY = GTR 3 MI W/SFC WND LES 10 KTS	00 LST	3.3	4.4	7.1	12.1	14.6	16.4	17.1	17.1	10.7	7.2	2.9	2.6	115.5	12	-3669
	06 LST	3.3	3.9	4.1	7.6	9.9	11.6	11.9	11.0	8.3	5.4	3.8	4.7	85.5	12	-3669
	12 LST	3.1	2.6	3.4	6.4	8.4	8.7	9.8	10.0	6.5	5.4	3.8	3.9	72.0	12	-3669
	18 LST	3.0	5.0	7.9	11.4	11.0	11.4	12.5	14.9	14.7	10.1	5.6	3.3	110.8	12	-3669
SFC WND = GTR 17 KTS AND NO PRECIP.	00 LST	1.6	1.4	1.3	0.6	0.2	0.5	0.3	0.4	0.2	0.7	1.1	2.3	10.6	12	-3669
	06 LST	2.2	1.2	1.0	0.6	1.0	0.0	0.3	0.2	0.2	0.8	1.5	2.7	11.7	12	-3669
	12 LST	3.5	2.8	2.7	2.7	2.9	1.9	2.5	3.0	2.7	2.6	2.5	3.3	33.1	12	-3669
	18 LST	2.2	1.5	1.0	2.4	1.5	1.1	2.0	1.1	0.6	0.9	1.4	1.8	17.5	12	-3669
SFC WND 4-10 KTS AND TMP 33-89 DEG F AND NO PRECIP.	00 LST	6.4	6.4	11.9	13.5	13.4	15.1	14.8	16.4	16.0	13.4	10.8	6.3	144.4	12	-3669
	06 LST	5.1	6.1	9.4	12.7	13.8	13.4	13.3	13.0	15.0	12.8	11.5	7.7	133.8	12	-3669
	12 LST	7.3	5.9	9.6	8.5	10.0	9.9	11.2	10.6	9.9	11.5	9.4	8.2	112.0	12	-3669
	18 LST	8.2	8.6	12.9	11.6	11.6	13.1	12.0	13.8	13.6	14.1	13.0	7.9	140.4	12	-3669
SKY COVER LES 3/10 AND VSBY = GTR 3 MI	00 LST	5.8	4.7	5.8	10.8	10.0	10.1	11.5	10.6	8.4	6.2	3.8	4.4	92.1	12	-3669
	06 LST	5.1	3.2	3.2	4.6	4.9	4.9	5.7	4.9	3.4	4.6	4.3	5.1	53.9	12	-3669
	12 LST	3.5	3.2	2.4	3.6	4.1	3.7	2.6	2.4	2.5	3.4	2.5	3.6	37.5	12	-3669
	18 LST	3.5	4.3	4.9	6.4	6.4	5.9	5.5	5.3	5.6	4.6	4.3	3.8	60.5	12	-3669
CIG = GTR 2500 FT AND VSBY = GTR 3 MI	00 LST	10.1	10.3	11.4	18.7	19.9	19.7	22.7	21.6	16.8	12.8	9.2	10.0	183.2	12	-3669
	06 LST	11.5	9.3	8.1	13.9	15.3	16.1	17.2	14.8	12.8	11.0	10.7	11.5	152.2	12	-3669
	12 LST	12.1	11.5	12.7	18.7	19.9	20.1	21.0	20.1	18.2	15.6	12.9	12.2	195.0	12	-3669
	18 LST	9.5	11.1	15.6	24.1	25.4	24.0	25.3	26.0	23.1	15.9	10.1	10.4	220.5	12	-3669
CIG = GTR 6000 FT AND VSBY = GTR 3 MI	00 LST	8.5	8.4	8.9	15.9	17.0	17.7	20.1	18.8	15.0	11.2	7.6	8.2	157.3	12	-3669
	06 LST	9.8	7.1	6.6	11.5	13.0	14.0	14.4	12.9	10.7	9.4	8.4	9.8	127.6	12	-3669
	12 LST	10.5	9.7	9.9	13.5	15.4	14.6	15.9	15.5	13.3	13.0	11.0	11.0	153.3	12	-3669
	18 LST	7.8	9.5	12.6	20.8	21.5	20.7	20.8	22.4	19.5	13.3	7.6	8.9	185.4	12	-3669
CIG = GTR 10000 FT AND VSBY = GTR 3 MI	00 LST	8.5	8.4	8.7	15.8	16.6	17.4	19.7	18.5	14.9	11.2	7.6	8.2	155.5	12	-3669
	06 LST	9.8	7.0	6.5	11.5	12.7	14.0	14.4	12.8	10.7	9.4	8.4	9.7	126.9	12	-3669
	12 LST	10.5	9.7	9.8	13.5	15.3	14.5	15.7	15.5	13.3	13.0	11.0	11.0	152.8	12	-3669
	18 LST	7.6	9.5	12.5	20.7	21.5	20.7	20.5	22.4	19.4	13.3	7.6	8.9	184.6	12	-3669

STANSTED, UNITED KINGDOM

STA NO. 03683 (IN AREA NUMBER 07)

LATITUDE 5152N

LONGITUDE 00014E

ELEVATION(FT) 00349

PARAMETER DESCRIPTION	JAN	FEB	MAR	APR	MAY	JUN	JUL	AUG	SEP	OCT	NOV	DEC	ANN	POR (YRS)	NO. OBS
ABS MAX TMP (F)	56	62	69	71	80	92	88	87	82	79	61	57	92	13	-3688
MEAN MAX TMP (F)	41	42	48	54	61	66	68	68	64	57	48	44	55	13	-3688
MEAN MIN TMP (F)	32	33	36	39	44	49	53	53	50	45	39	35	42	13	-3688
ABS MIN TMP (F)	10	9	22	26	31	33	44	41	35	30	20	19	9	13	-3688
MEAN NO DY: TMP = DR GTR 90(F)	0.0	0.0	0.0	0.0	0.0	0.2	0.0	0.0	0.0	0.0	0.0	0.0	0.2	13	-3688
MEAN NO DYS TMP = DR LES 32(F)	14.3	13.5	9.9	2.7	0.2	0.0	0.0	0.0	0.0	0.7	4.1	10.2	55.6	13	-3688
MEAN NO DYS TMP = DR LES 0(F)	0.0	0.0	0.0	0.0	0.0	0.0	0.0	0.0	0.0	0.0	0.0	0.0	0.0	13	-3688
MEAN DEW PT TMP (F)	34	34	36	40	44	50	53	53	51	47	41	37	43	13	-3688
MEAN REL HUM (PCT)	89	86	83	78	75	76	78	80	82	86	89	90	83	13	-3688
MEAN PRESS ALT (FT)	295	310	339	344	294	278	298	316	278	307	346	359	314	0	-50
MEAN PRECIP (IN)	1.62	1.25	1.20	1.21	1.18	1.58	2.00	2.08	1.83	2.09	1.80	2.03	19.9	13	-3688
MEAN SNOW FALL (IN)	3.0	3.6	0.8	0.0	0.0	0.0	0.0	0.0	0.0	0.0	0.6	2.1	10.1	13	-3688
MEAN NO DYS PRCP = DR GTR 0.1 IN	5.6	4.2	3.9	4.1	3.3	4.4	4.5	6.1	5.5	5.4	5.5	5.8	58.3	13	-3688
MEAN NO DYS SNFL = DR GTR 1.5 IN	0.7	0.7	0.1	0.0	0.0	0.0	0.0	0.0	0.0	0.0	0.1	0.4	2.0	13	-3688
MEAN NO DYS W/OCUR VSBY LES 1/2 MI	11.2	8.1	6.5	3.8	2.4	2.5	2.2	4.9	6.2	9.1	9.0	12.1	78.0	13	-3688
MEAN NO DYS TSTMS	0.4	0.0	0.2	0.8	1.3	2.3	3.3	2.8	1.4	0.3	0.4	0.2	13.4	13	-3688
P FREQ WND SPD = DR GTR 17 KTS	5.7	4.9	3.8	3.2	1.9	1.6	1.5	1.6	2.3	3.4	3.9	4.5	3.2	13	-3688
P FREQ WND SPD = DR GTR 28 KTS	0.1	0.0	0.0	0.0	0.0	0.0	0.0	0.0	0.0	0.1	0.0	0.2	0.0	13	-3688
P FREQ LES 5000 FT A/D LES 5 MI	79.7	78.4	70.8	63.0	52.2	50.8	50.6	51.8	56.7	68.8	77.7	78.0	64.9	16	-3688
P FREQ LES 1900 FT A/D LES 3 MI															
FOR 00-02 LST	54.4	46.6	38.9	29.9	17.9	23.0	19.1	21.0	31.5	45.7	51.4	52.5	36.0	16	-3688
03-05 LST	54.4	49.7	46.7	40.3	29.8	35.4	30.7	35.7	40.8	50.4	54.1	53.0	43.4	16	-3688
06-08 LST	54.3	52.6	54.3	43.7	29.6	33.6	31.7	37.4	45.1	56.0	55.0	52.7	45.5	16	-3688
09-11 LST	54.3	54.0	41.6	27.4	16.9	18.4	18.4	17.5	22.2	40.9	48.1	51.7	34.3	16	-3688
12-14 LST	50.2	42.6	23.3	16.2	9.7	10.3	9.2	9.1	10.3	22.4	39.5	47.0	24.2	16	-3688
15-17 LST	50.8	36.3	16.8	13.1	6.7	7.7	5.3	6.4	9.4	21.9	43.0	54.0	22.6	16	-3688
18-20 LST	54.6	39.8	25.6	17.0	7.8	9.1	6.4	9.1	16.0	32.2	47.2	54.5	26.6	16	-3688
21-23 LST	55.6	44.1	32.6	21.6	13.8	16.4	12.9	12.8	21.9	37.9	49.0	52.9	31.0	16	-3688
P FREQ LES 300 FT A/D LES 1 MI															
FOR 00-02 LST	18.9	12.6	10.2	7.9	2.7	4.1	2.1	5.7	7.7	15.5	16.9	19.0	10.3	16	-3688
03-05 LST	18.8	15.1	12.8	11.3	6.8	7.3	6.3	12.2	13.3	18.3	17.7	17.8	13.1	16	-3688
06-08 LST	20.7	19.6	16.1	10.3	4.6	5.5	4.4	9.5	16.8	21.8	20.8	19.2	14.1	16	-3688
09-11 LST	21.0	16.9	7.6	2.1	0.5	0.8	0.7	0.5	3.4	8.3	14.4	18.4	7.9	16	-3688
12-14 LST	14.8	9.1	3.9	1.0	0.3	0.3	0.3	0.3	1.2	1.5	7.8	14.3	4.6	16	-3688
15-17 LST	16.6	7.5	2.4	1.2	0.0	0.3	0.3	0.3	1.0	3.0	11.6	18.8	5.3	16	-3688
18-20 LST	16.2	9.1	3.3	2.0	0.1	0.7	0.4	0.5	2.4	5.9	12.6	19.6	6.1	16	-3688
21-23 LST	17.6	10.2	5.8	3.8	1.0	2.2	1.2	1.3	3.5	8.9	15.1	20.9	7.6	16	-3688

STANSTED, UNITED KINGDOM
MEAN NUMBER OF DAYS

PARAMETER DESCRIPTION		JAN	FEB	MAR	APR	MAY	JUN	JUL	AUG	SEP	OCT	NOV	DEC	ANN	POR (YRS)	NO. OBS
CIG = GTR 1000 FT AND VSBY = GTR 3 MI	00 LST	15.2	15.5	20.5	23.3	27.1	24.3	26.4	26.5	22.3	18.2	15.5	15.9	250.8	16	-3688
	06 LST	15.7	15.2	15.6	16.7	21.3	19.7	21.3	18.7	16.0	14.9	14.4	16.6	206.1	16	-3688
	12 LST	15.6	16.5	24.3	26.3	29.3	27.9	29.0	28.5	27.7	24.4	19.4	17.0	285.9	16	-3688
	18 LST	14.6	17.5	25.1	26.4	29.8	28.3	29.9	29.1	26.7	21.9	16.6	14.5	280.4	16	-3688
CIG = GTR 2000 FT AND VSBY = GTR 3 MI W/SFC WND LES 10 KTS	00 LST	6.7	8.5	12.4	16.9	22.0	20.6	22.3	22.3	17.6	12.4	8.3	6.4	176.4	16	-3688
	06 LST	7.1	7.9	8.0	10.7	14.8	13.6	16.2	14.5	11.4	8.9	7.2	7.4	127.7	16	-3688
	12 LST	3.7	4.2	7.1	8.1	12.0	13.4	13.8	13.1	10.4	9.3	7.0	5.5	107.6	16	-3688
	18 LST	7.1	9.4	13.9	13.1	16.8	17.7	18.8	19.4	19.1	16.1	9.9	6.6	167.9	16	-3688
SFC WND = GTR 17 KTS AND NO PRECIP.	00 LST	1.1	0.7	0.7	0.1	0.1	0.1	0.0	0.3	0.1	0.4	0.5	0.9	5.0	16	-3688
	06 LST	0.9	0.7	0.5	0.3	0.3	0.1	0.3	0.1	0.3	0.4	0.8	0.7	5.4	16	-3688
	12 LST	1.7	1.9	2.1	1.5	0.9	0.8	0.8	0.8	1.4	0.9	1.6	1.3	15.7	16	-3688
	18 LST	1.3	0.4	0.5	0.9	0.6	0.3	0.4	0.3	0.5	0.2	0.7	0.7	6.8	16	-3688
SFC WND 4-10 KTS AND TMP 33-89 DEG F AND NO PRECIP.	00 LST	11.3	10.7	14.5	15.9	18.5	17.8	19.5	17.3	17.6	16.5	15.3	12.0	186.9	16	-3688
	06 LST	11.1	9.7	13.4	17.6	17.7	16.4	20.0	18.4	16.2	17.3	15.3	11.3	184.4	16	-3688
	12 LST	11.7	10.3	12.8	12.5	13.9	16.1	17.1	14.8	12.9	14.3	15.2	12.3	163.9	16	-3688
	18 LST	12.0	11.5	16.4	15.7	19.0	18.1	18.1	18.8	17.6	17.5	15.3	13.0	193.0	16	-3688
SKY COVER LES 3/10 AND VSBY = GTR 3 MI	00 LST	6.0	4.6	7.9	9.1	11.5	8.3	9.2	11.0	9.3	7.6	5.8	5.2	95.5	16	-3688
	06 LST	4.9	3.7	3.5	2.5	4.8	4.4	3.8	4.3	2.6	4.0	4.3	5.3	48.1	16	-3688
	12 LST	2.5	2.0	2.5	1.6	1.8	1.9	1.4	1.5	2.1	2.8	2.2	3.1	25.4	16	-3688
	18 LST	3.7	3.3	3.6	3.6	3.7	3.2	2.2	2.3	3.5	4.3	4.7	4.3	42.4	16	-3688
CIG = GTR 2500 FT AND VSBY = GTR 3 MI	00 LST	12.1	12.9	17.7	20.2	24.8	22.3	24.7	24.6	20.7	16.6	12.9	13.2	222.7	16	-3688
	06 LST	12.3	11.8	12.6	13.1	18.3	17.6	19.1	17.1	14.2	12.9	11.9	12.7	173.6	16	-3688
	12 LST	12.2	11.9	19.1	19.9	24.0	23.1	23.9	25.4	23.9	20.6	15.6	13.7	233.3	16	-3688
	18 LST	12.1	14.8	22.1	23.6	27.3	26.2	28.0	27.7	25.4	20.2	14.4	12.1	253.9	16	-3688
CIG = GTR 6000 FT AND VSBY = GTR 3 MI	00 LST	8.9	8.0	13.3	16.0	21.2	19.0	20.5	21.0	17.6	13.1	9.9	9.2	177.7	16	-3688
	06 LST	8.8	7.4	9.1	9.7	14.0	14.2	13.5	13.5	10.5	9.4	8.8	9.2	128.2	16	-3688
	12 LST	8.7	7.3	12.1	10.7	12.7	12.3	11.9	12.0	14.9	14.0	10.1	10.5	137.2	16	-3688
	18 LST	8.5	9.8	15.4	16.1	18.5	19.4	18.8	19.2	18.9	15.1	10.2	8.8	178.7	16	-3688
CIG = GTR 10000 FT AND VSBY = GTR 3 MI	00 LST	8.1	7.3	12.2	14.3	18.7	16.5	16.5	18.1	14.5	11.3	8.9	8.3	154.7	16	-3688
	06 LST	8.0	6.5	8.2	7.9	11.5	11.3	10.0	9.7	8.3	7.8	7.4	8.0	104.6	16	-3688
	12 LST	7.3	6.4	10.7	9.2	11.1	10.6	8.8	9.1	11.9	12.3	8.6	9.2	115.2	16	-3688
	18 LST	7.4	8.9	13.5	13.3	15.6	15.8	13.6	13.6	13.4	12.5	8.8	7.8	146.2	16	-3688

WETHERSFIELD, UNITED KINGDOM

STA NO. 03688 (IN AREA NUMBER 07)

LATITUDE 5158N

LONGITUDE 00031E

ELEVATION(FT) 00326

PARAMETER DESCRIPTION	JAN	FEB	MAR	APR	MAY	JUN	JUL	AUG	SEP	OCT	NOV	DEC	ANN	POR (YRS)	NO, OBS
ABS MAX TMP (F)	56	62	69	71	80	92	88	87	82	79	61	57	92	13	4301
MEAN MAX TMP (F)	41	42	48	54	61	66	68	68	64	57	48	44	55	13	4301
MEAN MIN TMP (F)	32	33	36	39	44	49	53	53	50	45	39	35	42	13	4301
ABS MIN TMP (F)	10	9	22	26	31	33	44	41	35	30	20	19	9	13	4301
MEAN NO DYS TMP = DR GTR 90(F)	0.0	0.0	0.0	0.0	0.0	0.2	0.0	0.0	0.0	0.0	0.0	0.0	0.2	13	4301
MEAN NO DYS TMP = DR LES 32(F)	14.3	13.5	9.9	2.7	0.2	0.0	0.0	0.0	0.0	0.7	4.1	10.2	55.6	13	4301
MEAN NO DYS TMP = DR LES 0(F)	0.0	0.0	0.0	0.0	0.0	0.0	0.0	0.0	0.0	0.0	0.0	0.0	0.0	13	4301
MEAN DEN F TMP (F)	34	34	36	40	44	50	53	53	51	47	41	37	43	13	104318
MEAN REL HUM (PCT)	89	86	83	78	75	76	78	80	82	86	89	90	83	13	104318
MEAN PRESS ALT (FT)	274	289	317	321	270	255	275	294	256	286	325	339	292	0	-50
MEAN PRECIP (IN)	1.62	1.25	1.20	1.21	1.18	1.58	2.00	2.08	1.83	2.09	1.80	2.03	19.9	13	4334
MEAN SNOW FALL (IN)	3.0	3.6	0.8	0.0	0.0	0.0	0.0	0.0	0.0	0.0	0.6	2.1	10.1	13	4377
MEAN NO DYS PRCP = DR GTR 0.1 IN	5.6	4.2	3.9	4.1	3.3	4.4	4.5	6.1	5.5	5.4	5.5	5.8	58.3	13	4334
MEAN NO DYS SNPL = DR GTR 1.5 IN	0.7	0.7	0.1	0.0	0.0	0.0	0.0	0.0	0.0	0.0	0.1	0.4	2.0	13	4377
MEAN NO DYS W/OCUR VSBY LES 1/2 MI	11.2	8.1	6.5	3.8	2.4	2.5	2.2	4.9	6.2	9.1	9.0	12.1	78.0	13	4375
MEAN NO DYS TSTMS	0.4	0.0	0.2	0.8	1.3	2.3	3.3	2.8	1.4	0.3	0.4	0.2	13.4	13	4301
P FREQ WND SPD = DR GTR 17 KTS	5.7	4.9	3.8	3.2	1.9	1.6	1.5	1.6	2.3	3.4	3.9	4.5	3.2	13	104469
P FREQ WND SPD = DR GTR 28 KTS	0.1	0.0	0.0	0.0	0.0	0.0	0.0	0.0	0.0	0.1	0.0	0.2	0.0	13	104469
P FREQ LES 5000 FT A/D LES 3 MI	79.7	78.4	70.8	63.0	52.2	50.8	50.6	51.8	56.7	68.8	77.7	78.0	64.9	16	136672
P FREQ LES 1500 FT A/D LES 3 MI															
FOR 00-02 LST	54.4	46.6	38.9	29.9	17.9	23.0	19.1	21.0	31.5	45.7	51.4	52.5	36.0	16	16921
03-05 LST	54.4	49.7	46.7	40.3	29.8	35.4	30.7	35.7	40.8	50.4	54.1	53.0	43.4	16	16998
06-08 LST	54.3	52.6	54.3	43.7	29.6	33.6	31.7	37.4	45.1	56.0	55.0	52.7	45.5	16	17151
09-11 LST	54.3	54.0	41.6	27.4	16.9	18.4	18.4	17.5	22.2	40.9	48.1	51.7	34.3	16	17151
12-14 LST	50.2	42.6	23.3	16.2	9.7	10.3	9.2	9.1	10.3	22.4	39.5	47.0	24.2	16	17150
15-17 LST	50.8	36.3	16.8	13.1	6.7	7.7	5.3	6.4	9.4	21.9	43.0	54.0	22.6	16	17151
18-20 LST	54.6	39.8	25.6	17.0	7.8	9.1	6.4	9.1	16.0	32.2	47.2	54.5	26.6	16	17151
21-23 LST	55.6	44.1	32.6	21.6	13.8	16.4	12.9	12.8	21.9	37.9	49.0	52.9	31.0	16	16999
P FREQ LES 300 FT A/D LES 1 MI															
FOR 00-02 LST	18.9	12.6	10.2	7.9	2.7	4.1	2.1	5.7	7.7	15.5	16.9	19.0	10.3	16	16921
03-05 LST	18.8	15.1	12.8	11.3	6.8	7.3	6.3	12.2	13.3	18.3	17.7	17.8	13.1	16	16998
06-08 LST	20.7	19.6	16.1	10.3	4.6	5.5	4.4	9.5	16.8	21.8	20.8	19.2	14.1	16	17151
09-11 LST	21.0	16.9	7.6	2.1	0.5	0.8	0.7	0.5	3.4	8.3	14.4	18.4	7.9	16	17151
12-14 LST	14.8	9.1	3.9	1.0	0.3	0.3	0.3	0.3	1.2	1.5	7.8	14.3	4.6	16	17150
15-17 LST	16.6	7.5	2.4	1.2	0.0	0.3	0.3	0.3	1.0	3.0	11.6	18.8	5.3	16	17151
18-20 LST	16.2	9.1	3.3	2.0	0.1	0.7	0.4	0.5	2.4	5.9	12.5	19.6	6.1	16	17151
21-23 LST	17.6	10.2	5.8	3.8	1.0	2.2	1.2	1.3	3.5	8.9	15.1	20.9	7.6	16	16999

WETHERSFIELD, UNITED KINGDOM

MEAN NUMBER OF DAYS

PARAMETER DESCRIPTION		JAN	FEB	MAR	APR	MAY	JUN	JUL	AUG	SEP	OCT	NOV	DEC	ANN	PDR (YRS)	NO. QBS
CIG = GTR 1000 FT AND VSBY = GTR 3 MI	00 LST	15.2	15.6	20.5	23.3	27.1	24.3	26.4	26.5	22.3	18.2	15.5	15.9	250.8	16	5642
	06 LST	15.7	15.2	15.6	16.7	21.3	19.7	21.3	18.7	16.0	14.9	14.4	16.6	206.1	16	5717
	12 LST	15.6	16.5	24.3	26.3	29.3	27.9	29.0	28.5	27.7	24.4	19.4	17.0	215.9	16	5717
	18 LST	14.6	17.5	25.1	26.4	29.8	28.3	29.9	29.1	26.7	21.9	16.6	14.5	280.4	16	5717
CIG = GTR 2000 FT AND VSBY = GTR 3 MI W/SFC WND LES 10 KTS	00 LST	6.7	8.5	12.4	16.9	22.0	20.6	22.3	22.3	17.6	12.4	8.3	6.4	176.4	16	5642
	06 LST	7.1	7.9	8.0	10.7	14.8	13.6	16.2	14.5	11.4	8.9	7.2	7.4	127.7	16	5717
	12 LST	3.7	4.2	7.1	8.1	12.0	13.4	13.8	13.1	10.4	9.3	7.0	5.5	107.6	16	5717
	18 LST	7.1	9.4	13.9	13.1	16.8	17.7	18.8	19.4	19.1	16.1	9.9	6.6	167.9	16	5717
SFC WND = GTR 17 KTS AND NO PRECIP.	00 LST	1.1	0.7	0.7	0.1	0.1	0.1	0.0	0.3	0.1	0.4	0.5	0.9	5.0	16	5642
	06 LST	0.9	0.7	0.5	0.3	0.3	0.1	0.3	0.1	0.3	0.4	0.8	0.7	5.4	16	5717
	12 LST	1.7	1.9	2.1	1.5	0.9	0.8	0.8	0.8	1.4	0.9	1.6	1.3	15.7	16	5717
	18 LST	1.3	0.4	0.5	0.9	0.6	0.3	0.4	0.3	0.5	0.2	0.7	0.7	6.8	16	5717
SFC WND 4-10 KTS AND TMP 33-89 DEG F AND NO PRECIP.	00 LST	11.3	10.7	14.5	15.9	18.5	17.8	19.5	17.3	17.6	16.5	15.3	12.0	186.9	16	5642
	06 LST	11.1	9.7	13.4	17.6	17.7	16.4	20.0	18.4	16.2	17.3	15.3	11.3	184.4	16	5717
	12 LST	11.7	10.3	12.8	12.5	13.9	16.1	17.1	14.8	12.9	14.3	15.2	12.3	163.9	16	5717
	18 LST	12.0	11.5	16.4	15.7	19.0	18.1	18.1	18.8	17.6	17.5	15.3	13.0	193.0	16	5717
SKY COVER LES 3/10 AND VSBY = GTR 3 MI	00 LST	6.0	4.6	7.9	9.1	11.5	8.3	9.2	11.0	9.3	7.6	5.8	5.2	95.5	16	5642
	06 LST	4.9	3.7	3.5	2.5	4.8	4.4	3.8	4.3	2.6	4.0	4.3	5.3	48.1	16	5717
	12 LST	2.5	2.0	2.5	1.6	1.8	1.9	1.4	1.5	2.1	2.8	2.2	3.1	25.4	16	5717
	18 LST	3.7	3.3	3.6	3.6	3.7	3.2	2.2	2.3	3.5	4.3	4.7	4.3	42.4	16	5717
CIG = GTR 2500 FT AND VSBY = GTR 3 MI	00 LST	12.1	12.9	17.7	20.2	24.8	22.3	24.7	24.6	20.7	16.6	12.9	13.2	222.7	16	5642
	06 LST	12.3	11.8	12.6	13.1	18.3	17.6	19.1	17.1	14.2	12.9	11.9	12.7	173.6	16	5717
	12 LST	12.2	11.9	19.1	19.9	24.0	23.1	23.9	25.4	23.9	20.6	15.6	13.7	233.3	16	5717
	18 LST	12.1	14.8	22.1	23.6	27.3	26.2	28.0	27.7	25.4	20.2	14.4	12.1	253.9	16	5717
CIG = GTR 6000 FT AND VSBY = GTR 3 MI	00 LST	8.9	8.0	13.3	16.0	21.2	19.0	20.5	21.0	17.6	13.1	9.9	9.2	177.7	16	5642
	06 LST	8.8	7.4	9.1	9.7	14.0	14.2	13.6	13.5	10.5	9.4	8.8	9.2	128.2	16	5717
	12 LST	8.7	7.3	12.1	10.7	12.7	12.3	11.9	12.0	14.9	14.0	10.1	10.5	137.2	16	5717
	18 LST	8.5	9.8	15.4	16.1	18.5	19.4	18.8	19.2	18.9	15.1	10.2	8.8	178.7	16	5717
CIG = GTR 10000 FT AND VSBY = GTR 3 MI	00 LST	8.1	7.3	12.2	14.3	18.7	16.5	16.5	18.1	14.5	11.3	8.9	8.3	154.7	16	5642
	06 LST	8.0	6.5	8.2	7.9	11.5	11.3	10.0	9.7	8.3	7.8	7.4	8.0	104.6	16	5717
	12 LST	7.3	6.4	10.7	9.2	11.1	10.6	8.8	9.1	11.9	12.3	8.6	9.2	115.2	16	5717
	18 LST	7.4	8.9	13.5	13.3	15.6	15.8	13.6	13.6	15.4	12.5	8.8	7.8	146.2	16	5717

SOUTHEND, UNITED KINGDOM

STA NO. 03691 (IN AREA NUMBER 07)

LATITUDE 5134N

LONGITUDE 00041E

ELEVATION(FT) 00048

PARAMETER DESCRIPTION	JAN	FEB	MAR	APR	MAY	JUN	JUL	AUG	SEP	OCT	NOV	DEC	ANN	POR (YRS)	NO. OBS
ABS MAX TMP (F)	58	59	68	74	88	84	92	90	86	78	68	59	92	35	-3693
MEAN MAX TMP (F)	44	45	50	55	62	69	72	72	67	59	51	45	58	25	-152
MEAN MIN TMP (F)	35	35	38	41	47	53	56	56	53	47	41	37	45	25	-152
ABS MIN TMP (F)	11	16	16	22	29	37	39	39	30	22	19	9	9	35	-3693
MEAN NO DYS TMP = OR GTR 90(F)	0.0	0.0	0.0	0.0	0.0	0.0	0.1	0.1	0.0	0.0	0.0	0.0	0.2	11	-3693
MEAN NO DYS TMP = OR LES 32(F)	9.0	9.2	8.4	2.2	0.3	0.0	0.0	0.0	0.0	1.3	3.3	8.3	42.0	11	-3693
MEAN NO DYS TMP = OR LES 0(F)	0.0	0.0	0.0	0.0	0.0	0.0	0.0	0.0	0.0	0.0	0.0	0.0	0.0	11	-3693
MEAN DEW PT TMP (F)	36	36	38	41	47	53	55	56	54	48	42	38	45	22	-29
MEAN REL HUM (PCT)	87	85	80	79	77	76	76	78	82	83	86	88	81	15	-3693
MEAN PRESS ALT (FT)	-13	3	36	38	-8	-25	-7	9	-26	1	41	51	8	0	-50
MEAN PRECIP (IN)	1.87	1.39	1.32	1.64	1.56	1.31	2.02	1.95	1.60	2.23	2.37	1.89	21.1	35	-151
MEAN SNOW FALL (IN)					0.0	0.0	0.0	0.0	0.0					35	-29
MEAN NO DYS PRCP = OR GTR 0.1 IN	6.0	4.6	4.4	5.2	5.1	3.9	5.6	5.5	4.9	6.1	6.3	6.0	63.6	35	-29
MEAN NO DYS SNFL = OR GTR 1.5 IN					0.0	0.0	0.0	0.0	0.0					0	0
MEAN NO DYS W/DCUR VSBY LES 1/2 MI														20	-3693
MEAN NO DYS TSTMS	0.0	0.1	0.3	1.0	2.0	1.0	3.0	3.0	1.0	0.9	0.3	0.3	12.9	0	0
P FREQ WND SPD = OR GTR 17 KTS														0	0
P FREQ WND SPD = OR GTR 28 KTS														0	0
P FREQ LES 5000 FT A/D LES 5 MI	69.1	64.1	55.7	52.7	48.9	41.6	43.1	43.7	51.5	55.6	68.5	70.3	55.4	11	-3693
P FREQ LES 1900 FT A/D LES 3 MI														0	0
FOR 00-02 LST														0	0
03-05 LST														0	0
06-08 LST	38.1	33.8	39.8	29.4	28.1	20.7	18.4	30.5	38.0	37.6	45.2	41.9	33.5	11	-3693
09-11 LST														0	0
12-14 LST	37.6	29.3	18.7	15.1	11.4	8.3	7.5	10.3	15.4	15.2	33.7	43.6	20.5	11	-3693
15-17 LST														0	0
18-20 LST	36.7	33.7	23.1	12.2	10.1	6.4	9.1	7.1	15.8	21.1	35.0	41.6	21.0	11	-3693
21-23 LST														0	0
P FREQ LES 300 FT A/D LES 1 MI														0	0
FOR 00-02 LST														0	0
03-05 LST														0	0
06-08 LST	11.4	11.4	17.7	7.5	5.3	2.3	1.6	5.9	11.3	13.9	15.0	12.0	9.6	11	-3693
09-11 LST														0	0
12-14 LST	9.8	6.4	2.6	0.7	0.7	0.0	0.0	0.3	1.7	2.6	10.4	15.6	4.2	11	-3693
15-17 LST														0	0
18-20 LST	8.5	9.8	4.5	1.4	0.3	0.0	0.0	0.0	2.3	5.2	13.5	15.8	5.1	11	-3693
21-23 LST														0	0

SOUTHEND, UNITED KINGDOM

MEAN NUMBER OF DAYS

PARAMETER DESCRIPTION		JAN	FEB	MAR	APR	MAY	JUN	JUL	AUG	SEP	OCT	NOV	DEC	ANN	PDR (YRS)	NO. OBS
CIG = GTR 1000 FT AND VSBY = GTR 3 MI	00 LST														0	0
	06 LST	22.1	21.1	20.1	23.1	24.2	25.7	27.1	22.5	20.0	20.7	18.2	21.3	266.1	11	-3693
	12 LST	22.4	22.6	26.3	27.4	29.6	29.1	29.8	28.6	27.0	27.5	22.6	20.7	313.8	11	-3693
	18 LST	22.7	21.0	25.4	28.0	28.8	29.0	29.6	29.6	26.7	25.7	21.8	20.8	309.1	11	-3693
CIG = GTR 2000 FT AND VSBY = GTR 3 MI W/SFC W D LES 10 KTS	00 LST														0	0
	06 LST	19.7	10.6	13.3	14.5	16.1	19.2	19.1	17.2	13.7	13.8	11.0	10.8	170.0	11	-3693
	12 LST	7.9	8.3	14.1	13.8	16.0	16.2	18.7	19.8	16.5	14.9	11.1	7.5	164.8	11	-3693
	18 LST	10.7	11.1	16.4	18.2	20.2	19.3	20.7	22.0	19.1	19.1	13.1	9.2	199.1	11	-3693
SFC WND = GTR 17 KTS AND NO PRECIP.	00 LST														0	0
	06 LST	2.9	2.8	1.9	1.6	0.8	0.6	0.5	0.9	0.9	1.5	1.7	3.1	19.2	11	-3693
	12 LST	4.8	4.1	4.3	2.9	3.0	2.1	1.9	2.3	2.9	3.5	1.8	2.6	36.2	11	-3693
	18 LST	3.4	2.7	2.5	1.8	1.7	1.6	1.6	1.0	1.3	2.4	1.8	3.2	25.0	11	-3693
SFC WND 4-10 KTS AND TMP 33-89 DEG F AND NO PRECIP.	00 LST														0	0
	06 LST	10.5	10.4	13.9	15.4	16.0	17.1	17.4	14.8	13.0	14.8	11.2	11.1	165.6	11	-3693
	12 LST	10.6	10.8	14.3	13.3	15.2	14.9	16.1	17.3	15.2	14.5	12.8	12.0	167.0	11	-3693
	18 LST	10.3	10.9	13.8	14.5	16.3	16.4	16.7	16.5	13.1	14.3	11.6	10.5	164.9	11	-3693
SKY COVER LES 3/10 AND VSBY = GTR 3 MI	00 LST														0	0
	06 LST	4.8	5.0	5.1	6.1	6.6	6.8	6.8	7.2	5.3	5.6	4.2	4.7	68.2	11	-3693
	12 LST	4.5	4.4	5.9	3.4	4.9	6.3	4.2	7.4	5.3	4.4	3.2	3.9	57.8	11	-3693
	18 LST	6.8	5.3	7.0	6.9	7.7	7.7	5.9	7.8	6.5	8.3	6.6	7.7	84.2	11	-3693
CIG = GTR 2500 FT AND VSBY = GTR 3 MI	00 LST														0	0
	06 LST	14.5	14.4	16.1	18.1	18.9	20.8	22.4	20.4	16.1	16.7	13.1	12.4	203.9	11	-3693
	12 LST	14.8	15.4	22.2	20.7	22.7	23.7	25.4	25.3	22.2	22.7	15.4	13.4	243.9	11	-3693
	18 LST	15.4	14.8	21.1	23.7	25.1	26.1	25.7	27.2	22.5	20.8	15.5	14.2	252.1	11	-3693
CIG = GTR 6000 FT AND VSBY = GTR 3 MI	00 LST														0	0
	06 LST	11.2	12.3	13.4	14.1	15.3	17.1	18.5	17.1	13.5	14.0	10.3	9.5	166.3	11	-3693
	12 LST	12.4	12.0	18.9	14.2	17.9	18.5	19.3	21.0	18.6	18.5	12.0	10.9	194.2	11	-3693
	18 LST	13.1	12.1	18.0	19.5	21.1	22.7	21.0	23.7	19.3	16.4	12.7	11.8	211.4	11	-3693
CIG = GTR 10000 FT AND VSBY = GTR 3 MI	00 LST														0	0
	06 LST	11.1	12.3	13.4	14.1	15.1	16.9	18.5	17.0	13.1	14.0	10.3	9.5	165.3	11	-3693
	12 LST	12.4	11.9	18.9	14.1	17.9	18.4	19.3	21.0	18.5	18.5	12.0	10.9	193.8	11	-3693
	18 LST	13.1	12.0	17.8	19.5	21.1	22.5	20.9	23.6	19.2	16.4	12.6	11.8	210.5	11	-3693

SHOEBURYNESS, UNITED KINGDOM

STA NO. 03693 (IN AREA NUMBER 07)

LATITUDE 5132N

LONGITUDE 00049E

ELEVATION(FT) 06011

PARAMETER DESCRIPTION	JAN	FEB	MAR	APR	MAY	JUN	JUL	AUG	SEP	OCT	NOV	DEC	ANN	POR (YRS)	NO. OBS
ABS MAX TMP (F)	58	59	68	74	88	84	92	90	86	78	68	59	92	35	-648
MEAN MAX TMP (F)	43	45	49	55	61	67	71	71	66	58	50	45	57	30	-152
MEAN MIN TMP (F)	35	35	37	41	46	52	56	56	53	46	41	38	45	30	-152
ABS MIN TMP (F)	11	16	16	22	29	37	39	39	30	22	19	9	9	35	-648
MEAN NO DYS TMP = DR GTR 90(F)	0.0	0.0	0.0	0.0	0.0	0.0	0.1	0.1	0.0	0.0	0.0	0.0	0.2	11	3639
MEAN NO DYS TMP = DR LES 32(F)	9.0	9.2	8.4	2.2	0.3	0.0	0.0	0.0	0.0	1.3	3.3	8.3	42.0	11	3635
MEAN NO DYS TMP = DR LES 0(F)	0.0	0.0	0.0	0.0	0.0	0.0	0.0	0.0	0.0	0.0	0.0	0.0	0.0	11	3635
MEAN DEW PT TMP (F)	35	36	37	41	46	51	55	56	54	47	41	38	45	25	-29
MEAN REL HUM (PCT)	87	85	80	79	77	76	76	78	82	83	86	88	81	15	-148
MEAN PRESS ALT (FT)														0	0
MEAN PRECIP (IN)	1.30	1.20	1.30	1.20	1.20	1.70	1.70	1.70	1.60	2.30	2.00	1.70	18.9	35	-148
MEAN SNOW FALL (IN)					0.0	0.0	0.0	0.0	0.0					35	-29
MEAN NO DYS PRCP = DR GTR 0.1 IN	4.3	4.0	4.4	4.1	4.1	4.9	4.9	4.9	4.9	6.2	5.7	5.5	57.6	35	-29
MEAN NO DYS SNFL = DR GTR 1.5 IN					0.0	0.0	0.0	0.0	0.0					35	-29
MEAN NO DYS W/DCUR VSBY LES 1/2 MI														0	0
MEAN NO DYS TSTMS	0.0	0.1	0.3	1.0	2.0	1.0	3.0	3.0	1.0	0.9	0.3	0.3	12.9	20	-148
P FREQ WND SPD = DR GTR 17 KTS														0	0
P FREQ WND SPD = DR GTR 28 KTS														0	0
P FREQ LES 5000 FT A/D LES 5 MI	69.1	64.1	55.7	52.7	48.9	41.6	43.1	43.7	51.5	55.6	68.5	70.3	55.4	11	10593
P FREQ LES 1500 FT A/D LES 3 MI														0	0
FDR 00-02 LST														0	0
03-05 LST														0	0
06-08 LST	38.1	33.8	39.8	29.4	28.1	20.7	18.4	30.5	38.0	37.6	45.2	41.9	33.5	11	3573
09-11 LST														0	0
12-14 LST	37.6	29.3	18.7	15.1	11.4	8.3	7.5	10.5	15.4	15.2	33.7	43.6	20.5	11	3624
15-17 LST														0	0
18-20 LST	36.7	33.7	23.1	12.2	10.1	6.4	9.1	7.1	15.8	21.1	35.0	41.6	21.0	11	3614
21-23 LST														0	0
P FREQ LES 300 FT A/D LES 1 MI														0	0
FDR 00-02 LST														0	0
03-05 LST														0	0
06-08 LST	11.4	11.4	17.7	7.5	5.3	2.3	1.6	5.9	11.3	13.9	15.0	12.0	9.6	11	3573
09-11 LST														0	0
12-14 LST	9.8	6.4	2.6	0.7	0.7	0.0	0.0	0.3	1.7	2.6	10.4	15.6	4.2	11	3624
15-17 LST														0	0
18-20 LST	8.5	9.8	4.5	1.4	0.3	0.0	0.0	0.0	2.3	5.2	13.5	15.8	5.1	11	3614
21-23 LST														0	0

SHOEBURYNESS, UNITED KINGDOM

MEAN NUMBER OF DAYS

PARAMETER DESCRIPTION		JAN	FEB	MAR	APR	MAY	JUN	JUL	AUG	SEP	OCT	NOV	DEC	ANN	PDR (YRS)	NO. OBS
CIG = GTR 1000 FT AND VSBY = GTR 3 MI	00 LST														0	0
	06 LST	22.1	21.1	20.1	23.1	24.2	25.7	27.1	22.5	20.0	20.7	18.2	21.3	266.1	11	3572
	12 LST	22.4	22.8	26.3	27.4	29.6	29.1	29.8	28.6	27.0	27.5	22.6	20.7	313.8	11	3624
	18 LST	22.7	21.0	25.4	28.0	28.8	29.0	29.6	29.6	26.7	25.7	21.8	20.8	309.1	11	3614
CIG = GTR 2000 FT AND VSBY = GTR 3 MI W/SFC WND LES 10 KTS	00 LST														0	0
	06 LST	10.7	10.6	13.3	14.5	16.1	19.2	19.1	17.2	13.7	13.8	11.0	10.8	170.0	11	3572
	12 LST	7.9	8.3	14.1	13.8	16.0	16.2	18.7	19.8	16.5	14.9	11.1	7.5	164.8	11	3624
	18 LST	10.7	11.1	16.4	18.2	20.2	19.3	20.7	22.0	19.1	19.1	13.1	9.2	199.1	11	3613
SFC WND = GTR 17 KTS AND NO PRECIP.	00 LST														0	0
	06 LST	2.9	2.8	1.9	1.6	0.8	0.6	0.5	0.9	0.9	1.5	1.7	3.1	19.2	11	3638
	12 LST	4.8	4.1	4.3	2.9	3.0	2.1	1.9	2.3	2.9	3.5	1.8	2.6	36.2	11	3640
	18 LST	3.4	2.7	2.5	1.8	1.7	1.6	1.6	1.0	1.3	2.4	1.8	3.2	25.0	11	3639
SFC WND 4-10 KTS AND TMP 33-89 DEG F AND NO PRECIP.	00 LST														0	0
	06 LST	10.5	10.4	13.9	15.4	16.0	17.1	17.4	14.8	13.0	14.8	11.2	11.1	165.6	11	3636
	12 LST	10.5	10.8	14.3	13.3	15.2	14.9	16.1	17.3	15.2	14.5	12.8	12.0	167.0	11	3635
	18 LST	10.3	10.9	13.8	14.5	16.3	16.4	16.7	16.5	13.1	14.3	11.6	10.5	164.9	11	3638
SKY COVER LES 3/10 AND VSBY = GTR 3 MI	00 LST														0	0
	06 LST	4.8	5.0	5.1	6.1	6.6	6.8	6.8	7.2	5.3	5.6	4.2	4.7	68.2	11	3637
	12 LST	4.5	4.4	5.9	3.4	4.9	6.3	4.2	7.4	5.3	4.4	3.2	3.9	57.8	11	3638
	18 LST	6.8	5.3	7.0	6.9	7.7	7.7	5.9	7.8	6.5	8.3	6.6	7.7	84.2	11	3636
CIG = GTR 2500 FT AND VSBY = GTR 3 MI	00 LST														0	0
	06 LST	14.5	14.4	16.1	18.1	18.9	20.8	22.4	20.4	16.1	16.7	13.1	12.4	203.9	11	3572
	12 LST	14.8	15.4	22.2	20.7	22.7	23.7	25.4	25.3	22.2	22.7	15.4	13.4	243.9	11	3624
	18 LST	15.4	14.8	21.1	23.7	25.1	26.1	25.7	27.2	22.5	20.8	15.5	14.2	252.1	11	3614
CIG = GTR 6000 FT AND VSBY = GTR 3 MI	00 LST														0	0
	06 LST	11.2	12.3	13.4	14.1	15.3	17.1	18.5	17.1	13.5	14.0	10.3	9.5	166.3	11	3572
	12 LST	12.4	12.0	18.9	14.2	17.9	18.5	19.3	21.0	18.6	18.5	12.0	10.9	194.2	11	3624
	18 LST	13.1	12.1	18.0	19.5	21.1	22.7	21.0	23.7	19.3	16.4	12.7	11.8	211.4	11	3614
CIG = GTR 10000 FT AND VSBY = GTR 3 MI	00 LST														0	0
	06 LST	11.1	12.3	13.4	14.1	15.1	16.9	18.5	17.0	13.1	14.0	10.3	9.5	165.3	11	3572
	12 LST	12.4	11.9	18.9	14.1	17.9	18.4	19.3	21.0	18.5	18.5	12.0	10.9	193.8	11	3624
	18 LST	13.1	12.0	17.8	19.5	21.1	22.5	20.9	23.6	19.2	16.4	12.6	11.8	210.5	11	3614

BIRCHAM-NEWTON, UNITED KINGDOM

STA NO. 14229/ (IN AREA NUMBER 07)

LATITUDE 5253N

LONGITUDE 00039E

ELEVATION(FT) 00240

PARAMETER DESCRIPTION	JAN	FEB	MAR	APR	MAY	JUN	JUL	AUG	SEP	OCT	NOV	DEC	ANN	POR (YRS)	NO. OBS
ABS MAX TMP (F)	57	62	68	74	80	83	89	90	82	78	60	58	90	12	-14268
MEAN MAX TMP (F)	42	43	48	53	59	65	67	68	63	57	48	45	55	12	-14268
MEAN MIN TMP (F)	34	33	36	40	45	50	54	53	50	45	40	36	43	12	-14268
ABS MIN TMP (F)	16	6	18	29	32	39	45	44	37	33	25	20	6	12	-14268
MEAN NO DYS TMP = DR GTR 90(F)	0.0	0.0	0.0	0.0	0.0	0.0	0.0	0.1	0.0	0.0	0.0	0.0	0.1	12	-14268
MEAN NO DYS TMP = DR LES 32(F)	11.8	12.2	8.7	1.1	0.1	0.0	0.0	0.0	0.0	0.0	2.3	8.5	44.7	12	-14268
MEAN NO DYS TMP = DR LES 0(F)	0.0	0.0	0.0	0.0	0.0	0.0	0.0	0.0	0.0	0.0	0.0	0.0	0.0	12	-14268
MEAN DEW PT TMP (F)	35	34	37	40	44	49	53	53	51	47	41	37	43	12	-14268
MEAN REL HUM (PCT)	89	87	84	80	77	77	79	80	82	86	88	89	83	12	-14268
MEAN PRESS ALT (FT)														0	0
MEAN PRECIP (IN)	2.66	2.21	1.72	1.33	1.64	1.45	2.29	2.38	2.34	2.23	2.39	2.46	25.1	12	-14268
MEAN SNOW FALL (IN)	5.0	7.3	1.5	0.4	0.0	0.0	0.0	0.0	0.0	0.0	0.1	1.5	15.8	12	-14268
MEAN NO DYS PRCP = DR GTR 0.1 IN	7.8	6.1	5.3	4.8	5.5	4.2	6.5	6.7	7.0	6.1	7.8	7.2	75.0	12	-14268
MEAN NO DYS SNFL = DR GTR 1.5 IN	1.4	1.6	0.3	0.1	0.0	0.0	0.0	0.0	0.0	0.0	0.0	0.4	3.8	12	-14268
MEAN NO DYS W/DCUR VSBY LES 1/2 MI	8.3	7.9	6.7	3.0	2.5	3.0	2.3	3.7	4.8	7.8	6.7	8.3	65.0	12	-14268
MEAN NO DYS TSTMS	0.1	0.2	0.4	1.0	2.2	1.7	3.6	2.3	1.7	0.8	0.3	0.2	14.5	12	-14268
P FREQ WND SPD = DR GTR 17 KTS	18.7	14.6	11.4	9.2	10.1	7.0	6.3	7.4	9.0	9.0	11.9	15.1	10.8	12	-14268
P FREQ WND SPD = DR GTR 28 KTS	1.0	0.5	0.7	0.1	0.0	0.1	0.2	0.1	0.2	0.5	0.6	0.8	0.4	12	-14268
P FREQ LES 5000 FT A/D LES 5 MI	76.1	74.0	71.9	59.4	53.3	50.0	52.6	49.6	52.6	62.6	71.5	73.7	62.3	16	-14268
P FREQ LES 1500 FT A/D LES 3 MI															
FOR 00-02 LST	45.5	38.9	35.2	19.5	17.5	19.1	18.1	19.4	22.1	32.5	36.9	41.1	28.8	16	-14268
03-05 LST	45.3	43.4	40.4	30.8	26.3	28.2	29.5	28.2	32.4	37.1	40.1	42.1	35.7	16	-14268
06-08 LST	46.5	46.9	50.3	33.7	25.7	27.4	29.6	31.8	38.8	46.5	45.7	42.5	38.8	16	-14268
09-11 LST	45.4	47.8	42.8	23.3	19.3	21.6	22.3	19.1	22.8	36.1	43.5	42.4	32.2	16	-14268
12-14 LST	43.4	38.6	29.3	14.8	14.7	15.6	13.7	10.8	10.5	22.8	34.4	40.2	24.1	16	-14268
15-17 LST	46.5	36.1	25.7	12.3	13.4	11.4	10.9	9.0	10.5	19.5	36.4	44.4	23.0	16	-14268
18-20 LST	45.3	35.6	28.6	16.1	14.2	11.7	12.5	12.1	14.8	24.8	34.5	40.7	24.2	16	-14268
21-23 LST	42.8	37.2	29.0	16.4	15.3	16.8	15.5	15.1	16.4	28.1	33.3	40.6	25.5	16	-14268
P FREQ LES 300 FT A/D LES 1 MI															
FOR 00-02 LST	12.3	12.9	9.8	3.7	4.2	5.6	4.8	5.3	6.0	11.4	9.9	13.5	8.3	16	-14268
03-05 LST	14.3	14.5	13.4	5.6	6.7	7.9	7.0	9.3	10.4	12.9	11.3	13.3	10.6	16	-14268
06-08 LST	16.8	19.4	18.0	6.2	4.9	6.1	3.5	6.7	12.1	16.3	15.3	14.0	11.6	16	-14268
09-11 LST	16.6	16.0	9.0	1.6	1.4	2.2	1.3	1.4	1.0	6.7	13.1	13.2	7.0	16	-14268
12-14 LST	13.3	8.6	2.7	0.5	0.5	1.5	0.2	1.1	0.1	1.9	6.8	9.9	3.9	16	-14268
15-17 LST	14.1	7.5	3.0	0.9	0.4	1.6	0.8	0.8	0.1	2.2	6.4	12.3	4.2	16	-14268
18-20 LST	12.0	9.4	5.0	1.3	1.5	2.2	2.2	1.8	1.6	4.1	7.9	11.4	5.0	16	-14268
21-23 LST	12.8	9.7	6.8	2.3	2.1	4.4	4.1	3.2	4.0	8.3	7.9	11.3	6.4	16	-14268

BIRCHAM-NEWTON, UNITED KINGDOM

MEAN NUMBER OF DAYS

PARAMETER DESCRIPTION		JAN	FEB	MAR	APR	MAY	JUN	JUL	AUG	SEP	OCT	NOV	DEC	ANN	PDR (YRS)	NO. OBS
CIG = GTR 1000 FT AND VSBY = GTR 3 MI	00 LST	18.6	17.7	22.6	25.6	27.4	25.5	26.5	26.5	23.3	22.3	20.0	18.9	276.9	16	-14268
	06 LST	17.9	17.0	17.8	20.4	23.9	22.8	22.0	22.1	18.8	17 .	18.7	19.5	238.5	16	-14268
	12 LST	19.1	17.9	23.4	27.0	28.4	26.7	27.9	28.8	27.4	24.5	20.7	20.3	292.1	16	-14268
	18 LST	18.1	18.1	23.5	27.6	28.2	27.2	28.7	28.5	26.3	23.7	21.1	19.5	290.5	16	-14268
CIG =GTR 2000 FT AND VSBY =GTR 3 MI W/SFC WND LES 10 KTS	00 LST	5.5	7.4	12.0	15.6	17.5	18.3	17.8	19.2	15.7	11.6	7.6	6.5	154.7	16	-14268
	06 LST	5.6	6.7	8.4	9.6	12.1	13.5	11.6	14.1	10.5	8.1	7.2	7.3	114.7	16	-14268
	12 LST	4.3	3.5	5.4	7.7	7.9	9.5	9.5	8.7	9.4	5.9	5.3	5.5	82.6	16	-14268
	18 LST	5.2	7.6	10.6	11.9	10.4	12.3	13.2	15.4	15.6	13.3	9.0	7.7	132.2	16	-14268
SFC WND = GTR 17 KTS AND NO PRECIP.	00 LST	3.1	2.3	1.5	1.3	0.6	0.5	0.5	0.7	1.1	1.5	2.6	3.8	19.5	16	-14268
	06 LST	3.9	2.3	2.0	1.5	0.9	1.3	1.1	0.7	1.3	1.1	1.9	3.2	21.2	16	-14268
	12 LST	4.5	4.0	4.7	4.1	3.9	2.9	3.5	3.6	4.1	4.1	4.5	4.3	48.2	16	-14268
	18 LST	3.5	2.6	2.2	2.4	2.6	1.6	1.9	1.5	1.3	1.4	2.6	3.3	26.9	16	-14268
SFC WND 4-10 KTS AND TMP 33-89 DEG F AND NO PRECIP.	00 LST	8.6	9.0	13.4	16.9	18.3	18.2	17.7	18.8	15.4	14.5	13.0	9.2	173.0	15	-14268
	06 LST	7.9	7.6	11.7	16.3	15.2	16.7	15.8	17.3	15.5	15.7	12.7	8.8	161.2	15	-14268
	12 LST	9.4	7.7	10.2	10.6	10.5	11.2	12.8	12.2	10.9	11.4	10.6	10.1	127.6	15	-14268
	18 LST	10.5	10.3	13.6	14.8	13.8	15.1	15.7	16.4	15.6	15.2	12.5	11.4	164.9	15	-14268
SKY COVER LES 3/10 AND VSBY = GTR 3 MI	00 LST	5.6	6.2	7.8	8.6	10.6	8.1	8.8	9.4	9.5	8.8	4.9	6.1	94.4	16	-14268
	06 LST	5.4	3.9	3.0	2.7	5.1	5.3	3.6	3.1	3.5	3.5	4.4	6.7	49.2	16	-14268
	12 LST	2.5	2.3	2.5	2.1	2.1	3.2	1.1	1.0	1.5	2.7	2.3	3.4	26.7	16	-14268
	18 LST	3.9	2.9	3.3	3.5	4.1	4.0	3.0	2.7	3.7	4.7	3.9	4.6	44.3	16	-14268
CIG = GTR 2500 FT AND VSBY = GTR 3 MI	00 LST	14.7	14.9	18.7	22.4	24.7	23.4	24.2	24.5	23.1	20.3	16.2	16.1	243.2	16	-14268
	06 LST	14.3	13.3	13.4	16.6	20.8	20.1	18.9	19.5	16.1	15.6	14.0	15.6	199.1	16	-14268
	12 LST	15.1	13.4	16.6	18.8	20.9	20.1	20.2	22.1	21.3	19.6	16.5	16.7	221.3	16	-14268
	18 LST	13.8	14.7	19.3	23.1	23.5	25.0	25.6	26.4	24.1	20.9	17.1	16.4	249.9	16	-14268
CIG = GTR 6000 FT AND VSBY = GTR 3 MI	00 LST	10.1	10.3	13.6	17.5	19.5	18.7	18.6	19.9	19.0	15.2	10.9	10.9	184.2	16	-14268
	06 LST	9.1	8.5	8.8	10.7	14.9	14.8	14.2	14.5	11.0	11.1	9.9	11.5	139.0	16	-14268
	12 LST	10.3	9.6	11.3	10.7	11.9	12.1	10.9	11.9	12.9	13.9	11.5	12.8	139.8	16	-14268
	18 LST	10.3	9.5	13.7	15.7	17.7	17.7	17.1	19.2	18.8	14.9	12.3	10.6	177.5	16	-14268
CIG = GTR 10000 FT AND VSBY = GTR 3 MI	00 LST	9.1	9.0	12.3	15.1	17.4	16.1	15.4	16.8	15.8	13.5	9.1	10.1	159.7	16	-14268
	06 LST	8.2	7.7	7.5	8.3	12.7	12.3	10.8	10.9	8.6	8.4	8.3	10.4	114.1	16	-14268
	12 LST	8.8	7.8	9.9	9.5	9.9	10.5	8.5	9.1	10.1	11.5	9.1	10.4	115.1	16	-14268
	18 LST	8.9	7.9	12.1	12.7	15.1	14.3	11.8	13.1	14.7	12.7	10.5	9.6	143.4	16	-14268

BRUNTINGTHORPE, UNITED KINGDOM

STA NO. 14231/ (IN AREA NUMBER 07)

LATITUDE 5228N

LONGITUDE 00107W

ELEVATION(FT) 00496

PARAMETER DESCRIPTION	JAN	FEB	MAR	APR	MAY	JUN	JUL	AUG	SEP	OCT	NOV	DEC	ANN	PDR (YRS)	NO. OBS
ABS MAX TMP (F)	52	60	66	67	76	81	84	85	81	77	58	57	85	6	1358
MEAN MAX TMP (F)	41	44	47	53	59	66	68	67	65	57	48	43	55	6	1358
MEAN MIN TMP (F)	33	35	36	41	45	49	52	53	50	45	39	35	43	6	1358
ABS MIN TMP (F)	15	25	22	30	33	35	44	43	38	31	30	15	15	6	1358
MEAN NO DYS TMP = DR GTR 90(F)	0.0	0.0	0.0	0.0	0.0	0.0	0.0	0.0	0.0	0.0	0.0	0.0	0.0	6	1358
MEAN NO DYS TMP = DR LES 32(F)	15.1	9.7	9.6	0.8	0.0	0.0	0.0	0.0	0.0	0.3	2.6	9.1	47.2	6	1358
MEAN NO DYS TMP = DR LES 0(F)	0.0	0.0	0.0	0.0	0.0	0.0	0.0	0.0	0.0	0.0	0.0	0.0	0.0	6	1358
MEAN DEW PT TMP (F)	34	35	35	40	43	48	50	52	50	46	40	36	42	6	33468
MEAN REL HUM (FCT)	88	86	81	79	74	71	75	77	80	84	87	90	81	6	33468
MEAN PRESS ALT (FT)														0	0
MEAN PRECIP (IN)	2.51	1.22	0.52	1.92	0.87	1.09	2.02	3.43	2.97	2.94	2.16	2.85	24.5	5	1330
MEAN SNOW FALL (IN)	4.6	2.6	0.9	0.1	0.0	0.0	0.0	0.0	0.0	0.0	0.0	3.4	11.6	6	1609
MEAN NO DYS PRCP = DR GTR 0.1 IN	7.0	3.9	2.6	7.1	2.5	2.3	7.0	6.4	3.8	8.6	5.0	9.1	65.5	5	1330
MEAN NO DYS SNFL = DR GTR 1.5 IN	1.0	0.7	0.2	0.0	0.0	0.0	0.0	0.0	0.0	0.0	0.0	0.7	2.6	6	1609
MEAN NO DYS W/OCUR VSBY LES 1/2 MI	10.3	9.4	6.3	5.0	2.0	1.7	1.5	3.5	8.7	9.3	10.0	14.3	82.0	6	1414
MEAN NO DYS TSTMS	0.0	0.2	0.2	1.0	1.7	2.0	3.2	2.2	0.3	0.7	0.0	0.0	11.5	6	1358
P FREQ WND SPD = DR GTR 17 KTS	6.1	8.9	3.3	4.0	1.5	1.0	1.3	1.2	1.4	2.6	4.0	6.4	3.5	6	33488
P FREQ WND SPD = DR GTR 28 KTS	0.3	0.3	0.0	0.0	0.0	0.0	0.0	0.0	0.0	0.0	0.0	0.1	0.1	6	33488
P FREQ LES 3000 FT A/D LES 3 MI	79.5	72.7	73.6	65.9	57.8	48.1	55.2	55.4	57.5	67.0	75.1	75.2	65.3	6	36703
P FREQ LES 1500 FT A/D LES 3 MI															
FDR 00-02 LST	54.3	49.3	40.4	25.6	20.4	9.2	12.5	14.3	18.9	36.9	45.0	58.2	32.1	6	4090
03-05 LST	53.7	51.0	47.9	40.3	31.9	24.9	26.1	31.0	40.8	43.5	52.8	58.1	41.8	6	4146
06-08 LST	54.4	52.9	57.2	54.9	38.5	32.4	37.7	41.2	57.4	56.5	58.0	59.0	50.0	6	4797
09-11 LST	62.4	52.9	54.1	32.2	23.7	19.5	22.8	30.4	34.7	51.4	57.0	60.8	41.8	6	5176
12-14 LST	59.8	42.1	40.2	18.1	11.9	9.2	13.5	14.3	15.3	34.5	52.0	61.8	31.1	6	5171
15-17 LST	55.2	38.6	25.9	15.0	11.7	7.2	8.9	12.0	13.0	30.0	49.6	62.5	27.5	6	5002
18-20 LST	57.3	38.1	30.6	18.5	12.2	5.8	4.0	9.6	9.4	29.8	45.6	60.8	26.8	6	4288
21-23 LST	56.1	42.5	32.3	22.3	16.4	7.4	7.2	12.3	13.1	31.8	40.1	56.6	28.2	6	4104
P FREQ LES 300 FT A/D LES 1 MI															
FDR 00-02 LST	20.0	15.6	7.0	5.3	1.1	0.6	0.8	0.3	4.4	12.4	10.3	28.7	8.9	6	4090
03-05 LST	19.8	19.5	12.3	10.6	5.1	3.3	5.6	5.6	17.0	18.8	17.7	27.5	13.6	6	4146
06-08 LST	21.0	23.7	20.4	14.4	4.8	2.9	6.6	8.6	25.4	25.7	23.0	27.9	17.0	6	4797
09-11 LST	23.6	18.5	14.0	1.4	0.7	0.9	2.2	1.7	7.3	11.3	23.1	31.0	11.3	6	5176
12-14 LST	17.9	11.5	5.9	0.9	0.5	0.5	0.2	1.4	0.8	5.2	13.9	22.7	6.8	6	5171
15-17 LST	18.4	10.8	2.5	1.4	0.2	0.2	0.6	0.4	0.3	4.1	16.0	26.2	6.8	6	5002
18-20 LST	17.8	12.3	3.0	3.0	0.3	0.0	0.3	0.3	1.0	4.0	15.2	27.9	7.1	6	4288
21-23 LST	16.3	10.9	4.0	3.3	0.3	0.6	0.8	0.3	2.6	8.8	10.9	28.4	7.3	6	4104

BRUNTINGFORD, UNITED KINGDOM

MEAN NUMBER OF DAYS

PARAMETER DESCRIPTION		JAN	FEB	MAR	APR	MAY	JUN	JUL	AUG	SEP	OCT	NOV	DEC	ANN	POR (YRS)	NO. OBS
CIG = GTR 1000 FT AND VSBY = GTR 3 MI	00 LST	15.0	15.4	20.7	23.3	26.0	28.0	28.3	27.8	26.1	20.3	18.1	14.8	263.8	6	1374
	06 LST	15.7	15.8	15.3	14.8	20.2	19.4	20.0	18.1	12.5	15.4	15.4	14.5	197.1	6	1728
	12 LST	13.9	17.9	18.6	26.0	27.8	28.3	27.9	27.4	25.5	20.9	14.6	12.5	251.3	6	1730
	18 LST	13.7	17.3	23.0	27.3	28.2	28.3	29.3	28.7	26.6	21.3	15.7	12.7	272.1	6	1724
CIG = GTR 2000 FT AND VSBY = GTR 3 MI W/SFC WND LES 10 KTS	00 LST	5.8	5.7	12.6	15.6	20.0	25.3	22.8	23.5	21.8	12.6	8.2	5.0	178.9	6	1374
	06 LST	6.5	5.9	8.6	7.4	14.4	14.8	14.1	14.2	10.1	7.7	8.0	6.6	118.3	6	1728
	12 LST	3.2	1.9	4.6	11.4	12.3	14.6	15.0	13.1	12.0	7.5	5.2	3.3	104.1	6	1730
	18 LST	4.9	6.7	12.7	14.0	16.2	18.8	18.8	19.7	19.2	14.6	8.2	3.3	157.1	6	1724
SFC WND = GTR 17 KTS AND NO PRECIP.	00 LST	0.5	1.2	0.7	0.0	0.0	0.0	0.2	0.3	0.0	0.3	0.3	1.1	4.6	6	1374
	06 LST	0.9	1.7	0.6	0.0	0.2	0.0	0.0	0.0	0.0	0.4	0.5	1.1	5.4	6	1728
	12 LST	1.5	2.3	1.3	1.3	0.6	0.4	0.4	0.6	0.7	0.7	1.4	2.4	13.6	6	1730
	18 LST	1.5	1.3	1.1	0.4	0.2	0.0	0.2	0.0	0.0	0.7	0.7	0.7	6.8	6	1724
SFC WND 4-10 KTS AND TMP 33-89 DEG F AND NO PRECIP.	00 LST	8.5	11.6	15.4	15.3	17.0	15.9	18.4	15.8	16.6	16.5	16.2	10.9	178.1	6	1372
	06 LST	8.4	9.7	13.3	13.9	18.0	15.2	16.9	17.9	17.9	15.8	14.4	9.7	171.1	6	1725
	12 LST	10.7	8.2	11.4	15.0	16.0	18.0	17.9	17.9	18.2	14.5	15.8	12.5	176.1	6	1728
	18 LST	9.8	10.9	15.8	14.2	18.5	17.1	17.7	18.0	16.9	15.7	13.6	10.7	178.9	6	1721
SKY COVER LES 3/10 AND VSBY = GTR 3 MI	00 LST	5.3	5.2	8.9	8.9	8.5	9.1	7.9	9.6	11.1	7.1	3.3	4.8	89.7	6	1374
	06 LST	4.5	3.8	2.5	2.3	3.2	3.6	2.8	1.9	0.9	5.5	3.1	3.5	37.6	6	1728
	12 LST	1.5	0.6	1.0	0.4	0.6	0.8	0.5	0.8	1.4	2.4	1.7	1.5	13.2	6	1730
	18 LST	3.0	2.1	2.7	2.3	2.1	1.9	1.7	2.1	2.7	3.8	3.5	2.9	30.8	6	1724
CIG = GTR 2500 FT AND VSBY = GTR 3 MI	00 LST	11.5	11.6	17.5	20.6	23.5	26.6	25.3	25.4	24.5	17.8	15.2	11.9	231.4	6	1374
	06 LST	11.8	12.4	12.8	11.4	18.0	17.5	17.1	16.8	11.0	13.6	12.5	11.2	166.1	6	1728
	12 LST	11.1	13.9	13.2	19.4	22.9	23.2	22.2	21.9	21.1	16.3	11.8	9.9	206.9	6	1730
	18 LST	11.1	13.5	19.8	23.8	25.9	26.2	26.0	26.6	24.5	19.5	13.1	11.6	241.6	6	1724
CIG = GTR 6000 FT AND VSBY = GTR 3 MI	00 LST	8.3	7.4	13.1	16.6	18.3	22.1	20.8	20.0	18.9	13.2	9.6	9.0	177.3	6	1374
	06 LST	8.6	9.3	8.4	7.2	13.0	12.0	10.3	11.4	7.8	9.5	7.6	7.9	113.0	6	1728
	12 LST	8.1	8.6	7.3	10.1	10.4	12.0	10.0	9.9	13.4	10.3	7.3	7.9	115.3	6	1730
	18 LST	7.1	8.4	11.6	13.8	15.8	16.7	14.9	12.8	16.0	13.7	9.6	7.4	147.8	6	1724
CIG = GTR 10000 FT AND VSBY = GTR 3 MI	00 LST	7.8	7.2	12.6	14.4	16.0	19.9	17.4	15.8	17.0	11.0	7.6	7.9	154.6	6	1374
	06 LST	7.5	8.2	6.7	6.1	10.8	10.6	8.1	7.3	6.5	7.3	6.4	7.0	92.5	6	1728
	12 LST	7.3	6.1	6.7	8.9	8.9	10.6	7.7	8.6	10.0	9.2	6.6	6.8	97.4	6	1730
	18 LST	6.4	7.6	10.5	11.7	13.0	14.8	9.4	10.1	12.8	10.9	8.4	6.0	121.6	6	1724

CAMBRIDGE, UNITED KINGDOM

STA NO. 14232/ (IN AREA NUMBER 07)

LATITUDE 5212N

LONGITUDE 00010E

ELEVATION(FT) 00050

PARAMETER DESCRIPTION	JAN	FEB	MAR	APR	MAY	JUN	JUL	AUG	SEP	OCT	NOV	DEC	ANN	PDR	NO.
														(YRS)	OBS
ABS MAX TMP (F)	58	64	71	79	88	89	94	96	88	80	70	60	96	30	-28
MEAN MAX TMP (F)	44	46	51	56	63	68	72	71	67	58	50	45	58	30	-28
MEAN MIN TMP (F)	33	33	35	39	43	49	53	52	49	43	38	35	42	30	-28
ABS MIN TMP (F)	5	1	11	21	24	31	38	38	32	21	19	10	1	30	-28
MEAN NO DYS TMP = DR GTR 90(F)	0.0	0.0	0.0	0.0	0.0	0.1	0.2	0.1	0.0	0.0	0.0	0.0	0.4	14	-3577
MEAN NO DYS TMP = DR LES 32(F)	14.5	11.7	8.8	3.1	0.6	0.2	0.0	0.0	0.0	1.3	5.8	11.9	37.9	14	-3577
MEAN NO DYS TMP = DR LES 0(F)	0.0	0.0	0.0	0.0	0.0	0.0	0.0	0.0	0.0	0.0	0.0	0.0	0.0	30	-29
MEAN DEW PT TMP (F)	34	35	36	39	44	49	53	54	50	46	40	37	43	0	-50
MEAN REL HUM (PCT)	91	88	83	77	76	75	77	79	83	86	90	91	83	24	-28
MEAN PRESS ALT (FT)	4	17	43	49	-4	-17	3	23	-16	14	53	68	20	0	-50
MEAN PRECIP (IN)	1.50	1.26	1.46	1.34	1.77	2.13	2.17	2.36	1.61	2.36	1.93	1.93	21.8	35	-122
MEAN SNOW FALL (IN)	1.8	2.2	0.7	0.0	0.0	0.0	0.0	0.0	0.0	0.0	0.1	1.3	6.1	14	-3577
MEAN NO DYS PRCP = DR GTR 0.1 IN	4.9	4.2	4.8	4.5	5.5	5.9	5.5	6.3	4.9	6.3	5.5	6.1	64.8	35	-29
MEAN NO DYS SNFL = DR GTR 1.5 IN	0.3	0.3	0.1	0.0	0.0	0.0	0.0	0.0	0.0	0.0	0.0	0.4	1.1	14	-3577
MEAN NO DYS W/DCUR VSBY LES 1/2 MI	8.3	7.1	5.1	2.6	1.4	2.0	1.6	3.3	4.3	7.0	6.4	9.0	58.1	14	-3577
MEAN NO DYS TSTMS	0.3	0.3	1.0	1.0	3.0	3.0	2.0	3.0	1.0	1.0	0.3	0.3	16.2	40	-24
P FREQ WND SPD = DR GTR 17 KTS	7.7	6.0	6.1	4.6	2.9	1.8	1.8	2.7	3.7	3.7	6.0	7.6	4.6	14	-3577
P FREQ WND SPD = DR GTR 28 KTS	0.1	0.2	0.1	0.0	0.0	0.0	0.0	0.0	0.1	0.1	0.0	0.2	0.1	14	-3577
P FREQ LES 5000 FT A/D LES 5 MI	73.0	72.3	64.6	57.7	47.0	44.9	46.3	45.3	50.2	62.7	69.3	73.1	58.9	17	-3577
P FREQ LES 1900 FT A/D LES 3 MI															
FOR 00-02 LST	46.4	39.9	31.3	20.3	13.9	16.1	12.2	15.4	23.8	37.7	42.7	44.6	28.7	17	-3577
03-05 LST	45.5	43.6	37.9	29.7	23.9	25.3	23.7	26.4	33.0	42.2	41.0	43.0	34.6	17	-3577
06-08 LST	44.2	46.3	48.0	37.1	22.4	24.0	22.8	27.4	38.8	47.7	44.3	44.8	37.3	17	-3577
09-11 LST	45.4	47.4	37.3	19.9	12.5	14.8	13.4	12.8	21.2	36.5	41.9	46.5	29.1	17	-3577
12-14 LST	42.4	36.6	22.7	10.5	6.4	7.9	6.5	5.1	7.3	19.3	33.3	42.8	20.1	17	-3577
15-17 LST	44.6	30.4	16.6	9.4	6.2	5.8	5.4	4.4	5.8	18.1	35.1	51.3	19.4	17	-3577
18-20 LST	44.1	34.3	22.5	13.3	7.4	6.0	5.0	5.7	12.6	28.6	37.8	46.3	22.0	17	-3577
21-23 LST	42.7	34.9	24.4	14.3	10.7	11.8	8.8	9.7	15.9	32.1	39.2	44.6	24.1	17	-3577
P FREQ LES 300 FT A/D LES 1 MI															
FOR 00-02 LST	12.9	11.3	8.0	3.3	2.0	2.8	1.3	2.8	7.2	12.4	13.9	14.8	7.7	17	-3577
03-05 LST	14.3	12.8	10.1	6.9	5.3	7.5	4.2	8.3	11.8	14.7	13.2	15.0	10.3	17	-3577
06-08 LST	15.3	15.9	13.7	6.7	2.2	2.8	2.4	5.3	13.4	19.7	14.9	14.9	10.6	17	-3577
09-11 LST	16.8	11.8	6.1	1.5	0.2	0.2	0.2	0.4	3.7	9.3	12.8	16.5	6.6	17	-3577
12-14 LST	12.7	5.0	2.1	0.4	0.0	0.2	0.1	0.0	0.4	2.3	7.4	13.4	3.7	17	-3577
15-17 LST	13.3	4.9	1.1	0.1	0.1	0.2	0.1	0.4	0.7	1.4	9.3	16.0	4.0	17	-3577
18-20 LST	12.5	5.4	2.1	0.2	0.2	0.1	0.0	0.1	0.6	3.8	9.3	15.4	4.1	17	-3577
21-23 LST	13.0	7.0	3.3	1.4	0.8	0.7	0.4	0.1	1.5	8.7	10.5	15.0	5.2	17	-3577

CAMBRIDGE, UNITED KINGDOM
MEAN NUMBER OF DAYS

PARAMETER DESCRIPTION		JAN	FEB	MAR	APR	MAY	JUN	JUL	AUG	SEP	OCT	NOV	DEC	ANN	POR (YRS)	NO. OBS
CIG = GTR 1000 FT AND VSBY = GTR 3 MI	00 LST	18.3	18.4	23.4	25.7	28.3	26.9	29.0	27.9	24.9	20.1	18.1	18.2	279.2	17	-3577
	06 LST	18.9	16.6	17.9	19.6	24.0	22.9	24.5	21.9	18.6	17.4	18.7	19.0	240.0	17	-3577
	12 LST	18.5	18.5	24.4	27.9	30.0	28.2	29.7	30.1	28.5	24.9	20.4	18.5	299.6	17	-3577
	18 LST	17.5	18.7	25.0	27.4	30.3	28.9	30.0	30.0	27.5	22.9	19.2	17.3	294.7	17	-3577
CIG = GTR 2000 FT AND VSBY = GTR 3 MI W/SPC WND LES 10 KTS	00 LST	7.8	10.7	15.1	18.1	22.1	22.2	24.6	23.0	19.1	13.3	9.6	6.9	192.5	17	-3577
	06 LST	8.5	8.5	9.6	11.5	15.8	16.1	18.3	16.8	12.7	9.7	9.6	8.1	145.2	17	-3577
	12 LST	5.3	4.0	6.8	10.2	12.0	13.5	15.0	13.9	11.7	8.5	6.6	5.4	112.9	17	-3577
	18 LST	8.5	10.3	14.9	14.3	14.6	16.8	18.9	19.7	19.4	16.5	11.0	8.2	173.1	17	-3577
SFC WND = GTR 17 KTS AND NO PRECIP.	00 LST	1.9	1.3	0.9	0.3	0.1	0.1	0.1	0.2	0.4	0.6	1.1	1.7	8.7	17	-3577
	06 LST	1.3	0.8	1.1	0.4	0.4	0.3	0.2	0.3	0.6	0.5	0.9	1.4	8.2	17	-3577
	12 LST	2.3	3.2	4.1	1.8	2.2	1.5	0.9	1.3	2.2	2.4	2.3	2.8	27.0	17	-3577
	18 LST	1.3	0.9	0.7	1.1	0.9	1.1	0.9	0.7	0.7	0.4	1.1	1.3	11.1	17	-3577
SFC WND 4-10 KTS AND TMP 33-89 DEG F AND NO PRECIP.	00 LST	9.4	10.8	14.1	14.3	16.6	13.5	16.2	14.4	13.1	14.1	14.2	10.1	160.8	17	-3577
	06 LST	9.3	9.2	11.6	13.8	15.8	15.6	16.5	15.4	13.0	14.4	13.1	9.6	157.3	17	-3577
	12 LST	10.7	10.0	11.7	12.0	14.4	14.3	16.2	14.6	13.6	12.5	12.2	10.3	152.5	17	-3577
	18 LST	11.9	13.4	15.5	14.7	15.8	16.2	15.9	16.7	16.3	15.8	14.8	12.3	179.3	17	-3577
SKY COVER LES 3/10 AND VSBY = GTR 3 MI	00 LST	5.1	6.4	9.0	9.4	11.9	9.9	9.9	10.6	10.3	8.2	5.8	5.3	101.8	17	-3577
	06 LST	4.9	4.1	3.7	3.3	5.1	5.0	3.9	4.1	2.9	3.7	4.5	5.3	50.5	17	-3577
	12 LST	2.7	2.2	2.2	2.1	1.9	2.5	0.8	1.4	1.9	3.0	2.4	3.3	26.4	17	-3577
	18 LST	4.0	4.0	4.1	4.0	3.5	4.3	2.3	2.7	4.4	5.8	5.1	4.7	48.9	17	-3577
CIG = GTR 2500 FT AND VSBY = GTR 3 MI	00 LST	14.9	16.1	20.2	22.1	25.6	24.7	27.1	26.0	23.1	18.5	15.5	14.8	248.6	17	-3577
	06 LST	14.9	14.4	14.9	16.2	21.9	20.6	22.6	20.5	16.8	14.8	15.7	15.7	209.0	17	-3577
	12 LST	15.1	14.4	17.7	21.9	25.2	24.3	25.0	25.6	23.7	21.2	17.0	15.3	246.4	17	-3577
	18 LST	15.1	16.3	21.9	24.5	27.4	27.0	28.0	28.4	26.0	20.7	17.0	15.1	267.4	17	-3577
CIG = GTR 6000 FT AND VSBY = GTR 3 MI	00 LST	9.7	10.3	14.7	16.7	20.9	19.7	20.7	21.9	18.1	14.0	11.0	9.9	187.6	17	-3577
	06 LST	9.7	8.3	9.4	10.1	13.9	16.0	16.1	15.2	11.8	9.9	10.6	10.0	143.0	17	-3577
	12 LST	10.7	9.0	10.5	10.6	12.8	12.4	11.4	12.7	13.2	13.1	11.3	11.3	139.0	17	-3577
	18 LST	10.1	10.1	14.1	16.0	19.6	19.6	18.6	19.8	19.3	15.3	12.0	9.8	184.3	17	-3577
CIG = GTR 10000 FT AND VSBY = GTR 3 MI	00 LST	8.1	9.3	13.2	14.5	18.0	16.8	16.4	18.1	15.3	11.6	8.7	8.3	158.3	17	-3577
	06 LST	8.1	6.7	7.7	7.7	12.4	12.5	10.8	10.7	8.8	7.6	8.3	8.3	109.6	17	-3577
	12 LST	8.5	7.1	8.5	8.5	10.5	9.7	7.3	8.8	10.4	10.9	8.5	9.1	107.8	17	-3577
	18 LST	8.7	8.5	12.1	12.0	15.4	14.7	11.6	13.0	16.1	12.9	9.8	8.2	143.0	17	-3577

CATTERICK, UNITED KINGDOM

STA NO. 14233/ (IN AREA NUMBER 07)

LATITUDE 5422N

LONGITUDE 00137W

ELEVATION(FT) 00175

PARAMETER DESCRIPTION	JAN	FEB	MAR	APR	MAY	JUN	JUL	AUG	SEP	OCT	NOV	DEC	ANN	PQR (YRS)	NO. OBS
ABS MAX TMP (F)	57	56	64	70	77	84	86	83	77	67	62	56	56	9	2858
MEAN MAX TMP (F)	43	45	48	52	58	64	68	69	63	55	47	43	55	9	2858
MEAN MIN TMP (F)	35	35	36	38	43	48	52	52	48	43	38	35	42	9	2862
ABS MIN TMP (F)	17	16	20	22	28	32	38	35	29	26	18	19	16	9	2862
MEAN NO DYS TMP = OR GTR 90(F)	0.0	0.0	0.0	0.0	0.0	0.0	0.0	0.0	0.0	0.0	0.0	0.0	0.0	9	2858
MEAN NO DYS TMP = OR LES 32(F)	10.9	9.0	9.3	5.0	1.1	0.1	0.0	0.0	0.5	1.4	5.7	9.7	52.7	9	2862
MEAN NO DYS TMP = OR LES 0(F)	0.0	0.0	0.0	0.0	0.0	0.0	0.0	0.0	0.0	0.0	0.0	0.0	0.0	9	2862
MEAN DEW PT TMP (F)	35	34	35	36	42	47	51	52	48	43	38	35	41	9	-35
MEAN REL HUM (PCT)	85	81	79	73	74	74	74	75	79	81	86	87	73	0	0
MEAN PRESS ALT (FT)														0	0
MEAN PRECIP (IN)	2.37	1.80	1.73	1.54	2.09	1.96	2.58	1.89	2.01	2.49	2.33	2.20	25.4	9	2860
MEAN SNOW FALL (IN)						0.0	0.0	0.0	0.0					9	-29
MEAN NO DYS PRCP = OR GTR 0.1 IN	8.6	4.9	4.8	5.9	6.6	5.4	7.3	5.5	5.3	8.2	7.0	7.5	17.0	9	2860
MEAN NO DYS SNFL = OR GTR 1.5 IN						0.0	0.0	0.0	0.0					9	-29
MEAN NO DYS W/OCUR VSBY LES 1/2 MI														0	0
MEAN NO DYS TSTMS														0	0
P FREQ WND SPD = OR GTR 17 KTS														0	0
P FREQ WND SPD = OR GTR 28 KTS														0	0
P FREQ LES 5000 FT A/D LES 5 MI	57.6	56.6	53.9	57.8	61.8	58.7	48.7	47.9	52.5	49.2	62.0	58.8	55.2	9	7878
P FREQ LES 1900 FT A/D LES 3 MI														0	0
FDR 00-02 LST														0	0
03-05 LST														0	0
06-08 LST	33.3	31.2	34.8	33.0	40.8	32.6	22.7	28.0	35.0	30.0	39.9	37.0	33.2	9	2733
09-11 LST														0	0
12-14 LST	37.2	27.9	23.1	18.4	19.8	15.8	15.9	17.0	18.0	21.6	35.7	37.3	24.0	9	2809
15-17 LST														0	0
18-20 LST	34.8	31.5	28.2	17.6	22.6	18.0	13.4	16.8	19.9	24.4	38.5	36.6	25.2	9	2771
21-23 LST														0	0
P FREQ LES 300 FT A/D LES 1 MI														0	0
FDR 00-02 LST														0	0
03-05 LST														0	0
06-08 LST	12.1	8.1	12.2	6.5	8.0	6.7	3.7	8.9	12.6	11.5	21.1	16.1	10.6	9	2733
09-11 LST														0	0
12-14 LST	11.1	5.5	2.5	1.3	0.8	0.4	0.8	1.2	1.3	4.7	13.4	17.6	5.1	9	2809
15-17 LST														0	0
18-20 LST	13.2	7.4	4.1	3.3	1.2	2.1	0.8	2.5	1.8	8.8	15.1	13.9	6.6	9	2771
21-23 LST														0	0

CATTERICK, UNITED KINGDOM

MEAN NUMBER OF DAYS

PARAMETER DESCRIPTION		JAN	FEB	MAR	APR	MAY	JUN	JUL	AUG	SEP	OCT	NOV	DEC	ANN	POR (YRS)	NO. OBS
CIG = GTR 1000 FT AND VSBY = GTR 3 MI	00 LST														0	0
	06 LST	23.6	21.5	22.1	22.0	21.2	23.0	26.6	23.7	21.0	24.3	20.2	21.9	271.1	9	2732
	12 LST	21.7	22.3	26.1	26.8	28.0	27.6	28.8	27.6	26.1	26.4	21.8	21.8	305.0	9	2809
	18 LST	22.6	21.0	24.1	26.1	26.6	26.2	28.9	27.4	26.2	25.8	20.3	21.9	297.1	9	2771
CIG = GTR 2000 FT AND VSBY = GTR 3 MI W/SFC WND LES 10 KTS	00 LST														0	0
	06 LST	12.0	10.7	15.3	14.8	11.9	15.3	18.5	19.5	15.9	15.0	12.6	13.3	174.8	9	2732
	12 LST	10.5	8.8	12.2	13.4	14.9	17.6	17.0	18.3	15.9	11.9	12.0	12.2	164.7	9	2809
	18 LST	12.4	12.3	16.9	16.3	16.2	19.7	21.8	22.1	19.1	16.1	13.6	13.5	200.0	9	2770
SFC WND = GTR 17 KTS AND NO PRECIP.	00 LST														0	0
	06 LST	2.7	1.7	0.6	0.8	0.3	0.2	0.6	0.2	0.3	1.5	1.1	2.2	12.2	9	2860
	12 LST	2.1	3.0	2.2	2.6	1.3	1.0	1.6	1.0	2.1	3.7	0.9	1.8	23.3	9	2864
	18 LST	2.1	1.9	1.1	1.0	0.3	0.3	0.7	0.6	0.3	0.7	0.7	1.3	11.0	9	2852
SFC WND 4-10 KTS AND TMP 33-89 DEG F AND NO PRECIP.	00 LST														0	0
	06 LST	7.6	7.1	9.9	12.2	12.6	15.5	14.1	11.8	11.4	9.3	9.1	9.4	130.0	9	2857
	12 LST	10.2	7.8	10.8	9.7	12.9	14.7	14.0	14.5	13.2	11.0	10.6	10.6	140.0	9	2864
	18 LST	8.7	9.4	13.7	13.7	14.6	16.1	16.4	15.2	11.0	10.8	8.7	8.8	147.1	9	2852
SKY COVER LES 3/10 AND VSBY = GTR 3 MI	00 LST														0	0
	06 LST	6.1	5.4	4.1	5.0	2.7	4.5	3.5	5.1	4.4	3.8	3.7	6.2	54.5	9	2860
	12 LST	5.3	2.9	3.2	1.8	3.4	4.3	2.5	2.3	3.2	2.4	3.1	4.2	38.6	9	2864
	18 LST	5.6	3.8	5.1	4.5	5.3	5.8	4.3	5.6	6.1	5.0	6.0	5.8	62.9	9	2853
CIG = GTR 2500 FT AND VSBY = GTR 3 MI	00 LST														0	0
	06 LST	16.6	15.0	16.9	16.4	14.0	15.5	19.0	19.7	16.0	18.1	14.5	15.3	197.0	9	2732
	12 LST	15.8	16.6	18.6	17.9	18.3	19.3	19.6	21.0	20.7	20.2	15.5	15.9	219.4	9	2809
	18 LST	16.9	15.8	19.1	21.4	20.0	20.7	23.1	22.6	20.7	19.3	14.4	15.5	229.5	9	2771
CIG = GTR 6000 FT AND VSBY = GTR 3 MI	00 LST														0	0
	06 LST	14.8	12.0	14.0	12.9	11.0	12.8	14.9	16.9	12.9	14.8	12.1	12.6	161.7	9	2732
	12 LST	13.5	13.9	14.8	11.2	13.5	14.0	14.4	15.6	15.7	16.7	11.7	13.0	168.0	9	2809
	18 LST	15.0	12.5	16.3	16.8	16.9	17.0	21.0	19.3	17.9	16.0	11.4	13.6	193.7	9	2771
CIG = GTR 10000 FT AND VSBY = GTR 3 MI	00 LST														0	0
	06 LST	14.8	12.0	13.8	12.6	11.0	12.8	14.9	16.9	12.7	14.8	11.9	12.6	160.8	9	2732
	12 LST	13.5	13.9	14.8	11.1	13.5	14.0	14.4	15.6	15.7	16.7	11.5	12.9	167.6	9	2809
	18 LST	15.0	12.5	16.3	16.6	16.9	17.0	20.9	19.3	17.9	15.8	11.4	13.6	193.2	9	2771

CHELVESTON, UNITED KINGDOM

STA NO. 14234/ (IN AREA NUMBER 07)

LATITUDE 5218N

LONGITUDE 00032W

ELEVATION(FT) 00330

PARAMETER DESCRIPTION	JAN	FEB	MAR	APR	MAY	JUN	JUL	AUG	SEP	OCT	NOV	DEC	ANN	PDR (YRS)	NO. OBS
ABS MAX TMP (F)	53	61	68	67	79	84	89	86	82	78	58	58	89	6	1369
MEAN MAX TMP (F)	42	45	49	55	60	68	68	68	66	58	49	43	56	6	1369
MEAN MIN TMP (F)	34	35	36	41	45	50	53	53	50	45	39	35	43	6	1369
ABS MIN TMP (F)	19	24	21	31	34	35	45	45	42	35	22	20	19	6	1369
MEAN NO DYS TMP = DR GTR 90(F)	0.0	0.0	0.0	0.0	0.0	0.0	0.0	0.0	0.0	0.0	0.0	0.0	0.0	6	1369
MEAN NO DYS TMP = DR LES 32(F)	13.2	8.8	8.3	1.0	0.0	0.0	0.0	0.0	0.0	0.0	3.9	10.0	45.2	6	1369
MEAN NO DYS TMP = DR LES 0(F)	0.0	0.0	0.0	0.0	0.0	0.0	0.0	0.0	0.0	0.0	0.0	0.0	0.0	6	1369
MEAN DEW PT TMP (F)	35	36	36	42	45	49	51	52	51	47	41	36	43	7	34044
MEAN REL HUM (PCT)	88	84	81	81	77	71	75	75	80	85	88	90	81	7	34044
MEAN PRESS ALT (FT)														0	0
MEAN PRECIP (IN)	2.18	1.11	0.66	1.47	1.05	1.49	1.63	1.61	1.87	1.90	2.36	2.42	19.8	7	1580
MEAN SNOW FALL (IN)	2.2	1.2	0.3	0.0	0.0	0.0	0.0	0.0	0.0	0.0	0.0	2.0	5.7	7	1782
MEAN NO DYS PRCP = DR GTR 0.1 IN	8.2	3.5	2.5	5.0	2.5	4.1	5.7	6.2	5.7	6.3	8.5	8.9	67.1	7	1580
MEAN NO DYS SNFL = DR GTR 1.5 IN	0.2	0.2	0.0	0.0	0.0	0.0	0.0	0.0	0.0	0.0	0.0	0.4	0.8	7	1782
MEAN NO DYS W/OCUR VSBY LES 1/2 MI	9.5	8.3	5.5	5.5	0.7	0.5	1.7	2.0	6.2	9.2	8.9	12.2	70.2	7	1445
MEAN NO DYS TSTMS	0.2	0.0	0.2	0.8	1.2	2.3	3.5	2.9	0.7	1.0	0.3	0.3	13.4	6	1369
P FREQ WND SPD = DR GTR 17 KTS	8.9	11.5	5.7	6.9	2.9	1.6	2.0	4.2	2.2	4.8	5.1	5.2	5.1	7	34112
P FREQ WND SPD = DR GTR 28 KTS	0.5	0.7	0.0	0.0	0.0	0.0	0.0	0.1	0.0	0.1	0.1	0.1	0.1	7	34112
P FREQ LES 5000 FT A/O LES 5 MI	78.1	71.6	72.0	67.9	58.1	49.1	52.8	52.9	57.8	65.6	74.7	78.9	65.0	9	45615
P FREQ LES 1500 FT A/O LES 3 MI															
FOR 00-02 LST	48.7	41.5	38.3	18.9	19.9	6.7	9.9	11.6	20.0	39.8	40.6	58.3	29.5	7	4120
03-05 LST	46.1	42.1	45.0	32.5	28.5	16.9	23.4	22.8	39.7	50.7	42.8	57.9	37.4	7	4219
06-08 LST	51.5	50.4	57.1	46.6	34.0	30.1	29.7	38.0	49.9	53.9	55.4	55.2	46.0	9	6168
09-11 LST	61.2	57.9	46.6	34.4	21.7	18.9	18.9	21.3	34.3	46.4	59.7	59.8	40.1	9	7469
12-14 LST	55.2	43.8	34.2	20.9	12.5	10.8	10.8	9.5	13.6	28.0	44.6	58.2	28.5	9	7465
15-17 LST	53.4	40.0	24.0	15.0	10.5	6.7	6.1	6.8	8.2	25.8	47.4	59.1	25.3	9	7044
18-20 LST	52.2	36.4	25.0	15.8	9.7	4.3	5.4	8.3	9.8	28.8	41.7	56.8	24.5	9	4988
21-23 LST	50.6	37.5	27.8	14.9	12.9	6.4	5.9	7.5	7.4	26.9	36.3	56.8	24.2	8	4208
P FREQ LES 300 FT A/O LES 1 MI															
FOR 00-02 LST	21.7	15.9	8.9	5.0	1.9	0.8	0.8	3.0	7.0	14.7	11.5	29.9	10.1	7	4120
03-05 LST	20.8	18.2	13.2	10.0	3.5	2.5	4.0	5.8	12.4	25.1	14.8	27.8	13.2	7	4219
06-08 LST	19.1	18.5	21.3	14.8	2.5	3.0	5.8	7.6	20.6	24.8	22.6	25.6	15.5	9	6168
09-11 LST	19.6	20.3	11.7	4.5	0.7	1.0	1.5	0.5	5.9	14.9	18.0	24.1	10.2	9	7469
12-14 LST	16.2	12.0	5.0	0.9	0.3	0.2	0.6	0.6	1.2	4.3	8.1	19.8	5.8	9	7465
15-17 LST	16.5	9.8	4.4	0.7	0.5	0.4	0.0	0.0	0.8	3.8	12.8	22.1	6.0	9	7044
18-20 LST	15.4	8.8	4.1	2.2	0.7	0.2	0.7	0.0	1.0	7.4	14.1	25.0	6.6	9	4988
21-23 LST	15.3	11.3	5.6	3.2	0.5	0.0	0.8	1.4	1.1	9.3	6.7	26.3	6.8	8	4208

CHELVESTON, UNITED KINGDOM

MEAN NUMBER OF DAYS

PARAMETER DESCRIPTION		JAN	FEB	MAR	APR	MAY	JUN	JUL	AUG	SEP	OCT	NOV	DEC	ANN	POR (YRS)	NO. OBS
CIG = GTR 1000 FT AND VSBY = GTR 3 MI	00 LST	16.8	18.8	21.9	25.8	26.3	29.0	29.5	29.2	26.7	20.8	19.5	14.8	279.1	8	1383
	06 LST	15.6	14.0	15.8	18.2	22.0	21.3	21.8	18.9	15.7	15.1	15.2	16.0	209.6	9	2484
	12 LST	14.4	16.7	22.1	23.7	28.2	27.5	28.3	28.8	25.8	22.1	17.1	13.8	270.5	9	2492
	18 LST	16.8	17.3	24.5	27.1	29.4	28.5	29.9	28.9	27.5	22.2	17.9	15.2	285.2	9	2408
CIG = GTR 2000 FT AND VSBY = GTR 3 MI W/SFC WND LES 10 KTS	00 LST	4.4	6.7	13.4	16.8	20.3	25.0	23.3	23.8	22.7	13.2	8.9	5.1	183.6	8	1383
	06 LST	5.9	5.5	7.7	8.4	12.0	13.5	14.8	13.1	9.9	8.1	7.1	6.4	112.4	9	2484
	12 LST	3.7	2.7	4.2	6.0	10.3	11.8	13.1	11.3	10.4	5.7	4.5	3.0	86.7	9	2492
	18 LST	7.0	7.3	11.4	12.4	11.8	14.3	17.8	16.3	15.9	13.9	8.0	6.1	142.2	9	2406
SFC WND = GTR 17 KTS AND NO PRECIP.	00 LST	1.3	1.3	0.7	0.3	0.3	0.3	0.3	0.8	0.0	1.0	0.3	0.8	7.4	8	1383
	06 LST	1.7	1.6	0.5	0.6	0.8	0.0	0.4	0.1	0.3	0.4	1.4	1.6	9.4	9	2484
	12 LST	2.4	3.9	3.4	3.4	1.4	1.0	1.0	2.0	1.8	1.8	2.0	1.5	25.6	9	2492
	18 LST	1.9	1.5	1.2	1.4	1.1	0.6	0.2	0.5	0.8	0.6	1.7	0.9	12.4	9	2406
SFC WND 4-10 KTS AND TMP 33-89 DEG F AND NO PRECIP.	00 LST	8.3	12.1	17.5	15.8	17.8	23.0	20.3	20.5	19.7	17.5	18.8	13.2	204.5	8	1382
	06 LST	9.8	10.9	13.3	15.3	14.8	17.2	18.3	19.7	16.7	17.1	15.0	10.3	178.4	9	2484
	12 LST	11.2	9.6	10.7	10.6	13.0	14.3	15.5	14.1	14.0	12.0	13.9	11.7	150.6	9	2492
	18 LST	10.7	11.9	15.1	12.1	14.2	15.1	17.4	15.0	14.9	17.1	15.6	13.4	172.5	9	2406
SKY COVER LES 3/10 AND VSBY = GTR 3 MI	00 LST	6.2	6.0	8.9	10.3	9.5	10.0	9.3	11.8	11.0	8.6	6.4	5.7	103.7	8	1383
	06 LST	4.8	3.6	2.7	2.8	3.3	4.8	3.7	2.4	2.1	4.0	3.0	4.0	41.2	9	2484
	12 LST	2.6	1.9	1.4	0.9	0.6	2.2	1.3	0.7	1.7	2.3	1.2	2.4	19.4	9	2492
	18 LST	3.9	2.7	2.6	2.8	2.3	3.2	2.2	1.8	2.7	3.8	4.2	4.3	36.5	9	2407
CIG = GTR 2500 FT AND VSBY = GTR 3 MI	00 LST	13.4	13.7	18.7	21.5	24.0	27.5	28.0	27.7	25.3	18.1	17.2	11.3	246.4	8	1383
	06 LST	12.7	10.9	12.8	13.6	18.6	19.4	19.4	17.6	14.2	13.6	12.1	12.0	176.9	9	2484
	12 LST	10.7	12.3	13.9	16.5	21.0	22.9	24.2	23.9	21.1	16.1	13.5	10.8	206.9	9	2492
	18 LST	12.0	12.6	19.5	22.0	25.5	26.6	27.6	26.9	24.5	19.6	15.3	11.9	244.0	9	2408
CIG = GTR 6000 FT AND VSBY = GTR 3 MI	00 LST	10.3	10.1	15.0	18.5	18.0	22.5	22.8	23.8	22.3	14.8	13.4	8.9	200.4	8	1383
	06 LST	9.2	7.8	8.3	9.2	12.9	14.2	13.0	12.0	9.3	9.2	8.6	7.6	121.3	9	2484
	12 LST	8.5	7.8	7.8	7.5	9.4	11.7	9.6	7.8	10.7	10.1	7.1	8.1	106.1	9	2492
	18 LST	8.8	8.9	13.7	12.8	14.7	17.9	14.5	14.6	15.2	13.3	9.7	8.3	152.4	9	2408
CIG = GTR 10000 FT AND VSBY = GTR 3 MI	00 LST	3.8	9.6	13.9	16.0	15.8	13.8	18.3	19.0	18.7	10.6	10.5	8.4	168.4	8	1383
	06 LST	7.8	6.9	6.7	7.6	10.4	11.9	9.7	8.7	6.8	7.4	6.5	6.3	96.7	9	2484
	12 LST	7.0	6.6	7.0	6.5	7.7	10.5	7.0	6.4	8.1	8.2	5.0	6.4	86.4	9	2492
	18 LST	7.8	8.1	12.3	10.8	12.2	15.9	10.9	10.0	11.9	11.2	8.9	7.2	127.2	9	2408

DISHFORTH, UNITED KINGDOM

STA NO. 14238/ (IN AREA NUMBER 07)

LATITUDE 5408N

LONGITUDE 00125W

ELEVATION(FT) 00115

PARAMETER DESCRIPTION	JAN	FEB	MAR	APR	MAY	JUN	JUL	AUG	SEP	OCT	NOV	DEC	ANN	POR (YRS)	NO. OBS
ABS MAX TMP (F)	57	56	64	70	77	84	86	83	77	67	62	56	86	9	-14233
MEAN MAX TMP (F)	43	45	48	52	58	64	68	69	63	55	47	43	55	9	-14233
MEAN MIN TMP (F)	35	35	36	38	43	48	52	52	48	43	38	35	42	9	-14233
ABS MIN TMP (F)	17	16	20	22	28	32	38	35	29	26	18	19	16	9	-14233
MEAN NO DYS TMP = DR GTR 90(F)	0.0	0.0	0.0	0.0	0.0	0.0	0.0	0.0	0.0	0.0	0.0	0.0	0.0	9	-14233
MEAN NO DYS TMP = DR LES 32(F)	10.9	9.0	9.3	5.0	1.1	0.1	0.0	0.0	0.5	1.4	5.7	9.7	52.7	9	-14233
MEAN NO DYS TMP = DR LES 0(F)	0.0	0.0	0.0	0.0	0.0	0.0	0.0	0.0	0.0	0.0	0.0	0.0	0.0	9	-14233
MEAN DEW PT TMP (F)	35	35	37	37	42	47	52	53	51	44	40	36	42	0	-50
MEAN REL HUM (PCT)	85	81	79	73	74	74	74	75	79	81	86	87	79	9	-14233
MEAN PRESS ALT (FT)	119	116	124	140	66	63	92	121	72	113	149	175	113	0	-50
MEAN PRECIP (IN)	2.37	1.80	1.73	1.54	2.09	1.96	2.58	1.89	2.01	2.95	2.33	2.20	25.4	9	-14233
MEAN SNOW FALL (IN)						0.0	0.0	0.0	0.0					9	-29
MEAN NO DYS PRCP = DR GTR 0.1 IN	8.6	4.9	4.8	5.9	6.6	5.4	7.3	5.5	5.3	8.2	7.0	7.5	77.0	9	-14233
MEAN NO DYS SNFL = DR GTR 1.5 IN						0.0	0.0	0.0	0.0					9	-29
MEAN NO DYS W/DCUR VSBY LES 1/2 MI														0	0
MEAN NO DYS TSTMS														0	0
P FREQ WND SPD = DR GTR 17 KTS														0	0
P FREQ WND SPD = DR GTR 28 KTS														0	0
P FREQ LES 5000 FT A/D LES 5 MI	54.6	56.6	53.9	57.8	61.8	58.7	48.7	47.9	52.5	49.2	62.0	58.8	55.2	9	-14233
P FREQ LES 1500 FT A/D LES 3 MI															
FDR 00-02 LST														0	0
03-05 LST														0	0
06-08 LST	33.3	31.2	34.8	33.0	40.8	32.6	22.7	28.0	35.0	30.0	39.9	37.0	33.2	9	-14233
09-11 LST														0	0
12-14 LST	37.2	27.9	23.1	18.4	19.8	15.8	15.9	17.0	18.0	21.6	35.7	37.3	24.0	9	-14233
15-17 LST														0	0
18-20 LST	34.8	31.5	28.2	17.6	22.6	18.0	13.4	16.8	19.9	24.4	38.5	36.6	25.2	9	-14233
21-23 LST														0	0
P FREQ LES 300 FT A/D LES 1 MI															
FDR 00-02 LST														0	0
03-05 LST														0	0
06-08 LST	12.1	8.1	12.2	6.5	8.0	6.7	3.7	8.9	12.6	11.5	21.1	16.1	10.6	9	-14233
09-11 LST														0	0
12-14 LST	11.1	5.5	2.5	1.3	0.8	0.4	0.8	1.2	1.3	4.7	13.4	17.6	5.1	9	-14233
15-17 LST														0	0
18-20 LST	13.2	7.4	4.1	3.3	1.2	2.1	0.8	2.5	1.8	8.8	15.1	18.9	6.6	9	-14233
21-23 LST														0	0

DISHFORTH, UNITED KINGDOM
MEAN NUMBER OF DAYS

PARAMETER DESCRIPTION		JAN	FEB	MAR	APR	MAY	JUN	JUL	AUG	SEP	OCT	NOV	DEC	ANN	PDR (YRS)	NO. OPS
CIG = GTR 1000 FT AND VSBY = GTR 3 MI	00 LST														0	0
	06 LST	23.6	21.5	22.1	22.0	21.2	23.0	26.6	23.7	21.0	24.3	20.2	21.9	271.1	9	-14233
	12 LST	21.7	22.3	26.1	26.8	28.0	27.6	28.8	27.6	26.1	26.4	21.8	21.8	305.0	9	-14233
	18 LST	22.6	21.0	24.1	26.1	26.6	26.2	28.9	27.4	26.2	25.8	20.3	21.9	297.1	9	-14233
CIG = GTR 2000 FT AND VSBY = GTR 3 MI W/SFC WND LES 10 KTS	00 LST														0	0
	06 LST	12.0	10.7	15.3	14.8	11.9	15.3	18.5	19.5	15.9	15.0	12.6	13.3	174.8	9	-14233
	12 LST	10.5	8.8	12.2	13.4	14.9	17.6	17.0	18.3	15.9	11.9	12.0	12.2	164.7	9	-14233
	18 LST	12.4	12.3	16.9	16.3	16.2	19.7	21.8	22.1	19.1	16.1	13.6	13.5	200.0	9	-14233
SFC WND = GTR 17 KTS AND NO PRECIP.	00 LST														0	0
	06 LST	2.7	1.7	0.6	0.8	0.3	0.2	0.6	0.2	0.3	1.5	1.1	2.2	12.2	9	-14233
	12 LST	2.1	3.0	2.2	2.6	1.3	1.0	1.6	1.0	2.1	3.7	0.9	1.8	23.3	9	-14233
	18 LST	2.1	1.9	1.1	1.0	0.3	0.3	0.7	0.6	0.3	0.7	0.7	1.3	11.0	9	-14233
SFC WND 4-10 KTS AND TMP 33-89 DEG F AND NO PRECIP.	00 LST														0	0
	06 LST	7.6	7.1	9.9	12.2	12.6	13.5	14.1	11.8	11.4	9.3	7.1	9.4	130.0	9	-14233
	12 LST	10.2	7.8	10.8	9.7	12.9	14.7	14.0	14.5	13.2	11.0	10.6	10.6	140.0	9	-14233
	18 LST	8.7	9.4	13.7	13.7	14.6	16.1	16.4	15.2	11.0	10.8	8.7	8.8	147.1	9	-14233
SKY COVER LES 3/10 AND VSBY = GTR 3 MI	00 LST														0	0
	06 LST	6.1	5.4	4.1	5.0	2.7	4.5	3.5	5.1	4.4	3.8	3.7	6.2	54.5	9	-14233
	12 LST	5.3	2.9	3.2	1.8	3.4	4.3	2.5	2.3	3.2	2.4	3.1	4.2	38.6	9	-14233
	18 LST	5.6	3.8	5.1	4.5	5.3	5.8	4.3	5.6	6.1	5.0	6.0	5.8	62.9	9	-14233
CIG = GTR 2500 FT AND VSBY = GTR 3 MI	00 LST														0	0
	06 LST	16.6	15.0	16.9	16.4	14.0	15.5	19.0	19.7	16.0	18.1	14.5	15.3	197.0	9	-14233
	12 LST	15.8	16.6	18.6	17.9	18.3	19.3	19.6	21.0	20.7	20.2	15.5	15.9	219.4	9	-14233
	18 LST	16.9	15.8	19.1	21.4	20.0	20.7	23.1	22.6	20.7	19.3	14.4	15.5	229.5	9	-14233
CIG = GTR 6000 FT AND VSBY = GTR 3 MI	00 LST														0	0
	06 LST	14.8	12.0	14.0	12.9	11.0	12.8	14.9	16.9	12.9	14.8	12.1	12.6	161.7	9	-14233
	12 LST	13.5	13.9	14.8	11.2	13.5	14.0	14.4	15.6	15.7	16.7	11.7	13.0	168.0	9	-14233
	18 LST	15.0	12.5	16.3	16.8	16.9	17.0	21.0	19.3	17.9	16.0	11.4	13.6	193.7	9	-14233
CIG = GTR 10000 FT AND VSBY = GTR 3 MI	00 LST														0	0
	06 LST	14.8	12.0	13.8	12.6	11.0	12.8	14.9	16.9	12.7	14.8	11.9	12.6	160.8	9	-14233
	12 LST	13.5	13.9	14.8	11.1	13.5	14.0	14.4	15.6	15.7	16.7	11.5	12.9	167.6	9	-14233
	18 LST	15.0	12.5	16.3	16.6	16.9	17.0	20.9	19.3	17.9	15.8	11.4	13.6	193.2	9	-14233

GRAVELEY, UNITED KINGDOM

STA NO. 1242/ (IN AREA NUMBER 07)

LATITUDE 5215N

LONGITUDE 00011W

ELEVATION(FT) 00180

PARAMETER DESCRIPTION	JAN	FEB	MAR	APR	MAY	JUN	JUL	AUG	SEP	OCT	NOV	DEC	ANN	POR (YRS)	NO. OBS
ABS MAX TMP (F)	55	63	71	70	80	90	91	89	82	78	62	58	91	11	-3562
MEAN MAX TMP (F)	41	44	48	54	61	67	69	68	65	57	49	43	56	11	-3562
MEAN MIN TMP (F)	32	34	35	40	45	50	53	53	49	44	39	34	42	11	-3562
ABS MIN TMP (F)	5	14	11	26	32	35	42	43	37	30	21	16	5	11	-3562
MEAN NO DYS TMP = DR GTR 90(F)	0.0	0.0	0.0	0.0	0.0	0.1	0.1	0.0	0.0	0.0	0.0	0.0	0.2	11	-3562
MEAN NO DYS TMP = DR LES 32(F)	16.0	12.3	9.9	1.6	0.1	0.0	0.0	0.0	0.0	0.9	3.9	11.1	55.8	11	-3562
MEAN NO DYS TMP = DR LES 0(F)	0.0	0.0	0.0	0.0	0.0	0.0	0.0	0.0	0.0	0.0	0.0	0.0	0.0	11	-3562
MEAN DEW PT TMP (F)	32	34	35	40	44	49	52	52	50	46	40	35	42	11	-3562
MEAN REL HUM (PCT)	86	84	80	76	74	73	75	77	79	83	86	86	80	11	-3562
MEAN PRESS ALT (FT)	135	147	173	181	126	113	134	154	114	144	182	198	150	0	-50
MEAN PRECIP (IN)	2.04	1.02	2.06	1.34	1.31	2.04	2.06	1.64	2.06	1.77	1.75	1.94	21.0	11	-3562
MEAN SNOW FALL (IN)	4.0	1.8	1.7	0.0	0.0	0.0	0.0	0.0	0.0	0.0	0.1	2.2	9.8	11	-3562
MEAN NO DYS PRCP = DR GTR 0.1 IN	7.3	3.0	5.2	5.7	4.2	5.3	5.4	4.7	6.5	5.6	6.2	6.9	66.0	11	-3562
MEAN NO DYS SNFL = DR GTR 1.5 IN	1.0	0.2	0.5	0.0	0.0	0.0	0.0	0.0	0.0	0.0	0.0	0.3	2.0	11	-3562
MEAN NO DYS W/OCUR VSBY LES 1/2 MI	9.2	5.9	6.6	3.1	1.2	2.3	2.1	3.7	5.4	8.6	9.0	10.4	67.5	11	-3562
MEAN NO DYS TSTMS	0.1	0.2	0.1	1.0	1.5	2.9	3.3	3.0	1.6	0.4	0.7	0.0	14.8	11	-3562
P FREQ WND SPD = DR GTR 17 KTS	7.1	6.6	3.5	5.9	3.8	1.5	1.3	3.2	1.9	3.4	4.3	7.6	4.2	11	-3562
P FREQ WND SPD = DR GTR 28 KTS	0.1	0.2	0.0	0.0	0.0	0.0	0.0	0.0	0.0	0.1	0.0	0.3	0.1	11	-3562
P FREQ LES 5000 FT A/O LES 5 MI	74.7	71.7	66.4	63.1	50.9	45.6	46.8	45.1	54.4	63.0	73.7	72.5	60.7	13	-3562
P FREQ LES 1500 FT A/O LES 3 MI															
FOR 00-02 LST	49.1	39.4	34.7	25.6	17.8	18.1	17.9	16.8	27.6	39.4	44.5	47.0	31.5	13	-3562
03-05 LST	47.7	41.4	41.2	27.4	28.8	32.6	30.6	31.8	41.0	43.1	47.5	48.4	39.3	13	-3562
06-08 LST	47.7	49.4	51.4	46.5	32.3	31.7	29.8	37.5	48.4	50.3	51.8	48.3	43.8	13	-3562
09-11 LST	52.5	50.9	41.5	30.6	17.6	15.2	15.7	18.3	27.5	44.0	49.6	49.8	34.4	13	-3562
12-14 LST	47.6	36.2	27.0	17.7	9.5	8.0	6.6	9.5	10.2	26.5	40.4	47.0	23.9	13	-3562
15-17 LST	49.3	31.5	19.1	14.6	6.9	6.9	5.8	7.2	9.1	22.3	41.9	48.4	21.9	13	-3562
18-20 LST	49.3	34.4	23.5	18.3	7.2	8.1	5.6	8.3	16.2	27.2	40.7	44.3	23.6	13	-3562
21-23 LST	48.3	37.5	26.6	20.3	13.9	14.0	12.0	9.4	18.6	31.5	43.4	44.4	26.7	13	-3562
P FREQ LES 300 FT A/O LES 1 MI															
FOR 00-02 LST	15.7	11.3	8.9	6.8	2.6	2.5	2.2	3.0	6.7	15.1	15.6	16.8	8.9	13	-3562
03-05 LST	17.6	14.7	9.8	9.9	4.8	7.4	6.0	7.4	14.3	19.2	18.1	15.8	12.1	13	-3562
06-08 LST	16.4	18.2	15.4	10.6	4.1	5.7	3.8	7.3	18.3	22.0	21.1	13.7	13.1	13	-3562
09-11 LST	18.5	13.4	7.8	2.6	1.4	1.1	0.1	0.9	4.4	12.3	15.4	16.6	7.9	13	-3562
12-14 LST	12.7	6.1	2.3	0.3	0.5	0.1	0.4	0.3	0.3	3.7	9.4	14.4	4.2	13	-3562
15-17 LST	14.3	6.4	2.5	0.4	0.1	0.3	0.3	0.2	0.2	3.0	11.9	14.3	4.5	13	-3562
18-20 LST	14.3	5.8	3.9	1.6	0.3	0.9	0.1	0.5	1.1	5.4	9.7	13.2	4.7	13	-3562
21-23 LST	14.6	8.4	5.2	3.0	1.0	1.5	1.0	1.4	2.1	9.1	13.1	15.3	6.3	13	-3562

GRAVELEY, UNITED KINGDOM

MEAN NUMBER OF DAYS

PARAMETER DESCRIPTION		JAN	FEB	MAR	APR	MAY	JUN	JUL	AUG	SEP	OCT	NOV	DEC	ANN	POR (YRS)	NO. OBS
CIG = GTR 1000 FT AND VSBY = GTR 3 MI	00 LST	16.6	18.5	22.3	23.4	26.7	25.9	26.9	27.5	23.7	20.5	17.4	17.7	267.1	13	-3562
	06 LST	18.3	16.3	16.8	17.7	21.0	20.5	22.3	19.4	15.4	16.8	16.3	18.1	218.9	13	-3562
	12 LST	17.1	17.3	22.9	25.8	28.5	28.2	29.1	29.2	27.0	23.0	18.3	17.1	283.5	13	-3562
	18 LST	16.4	18.9	25.2	26.1	29.5	28.6	30.0	29.2	26.3	22.6	18.4	18.4	289.6	13	-3562
CIG = GTR 2000 FT AND VSBY = GTR 3 MI W/SFC WND LES 10 KTS	00 LST	8.0	10.0	14.0	16.5	22.1	22.1	23.6	24.1	19.1	13.7	9.8	8.5	191.5	13	-3562
	06 LST	9.2	8.2	8.6	10.1	13.6	14.8	17.5	15.3	10.8	9.5	9.3	9.1	136.0	13	-3562
	12 LST	5.1	4.0	3.8	7.1	10.5	15.1	15.3	13.3	11.0	8.2	7.0	6.2	106.6	13	-3562
	18 LST	8.6	9.9	13.2	12.6	13.6	17.4	21.0	19.2	19.4	16.2	11.0	9.4	171.5	13	-3562
SFC WND = GTR 17 KTS AND NO PRECIP.	00 LST	1.7	0.9	0.6	0.2	0.3	0.0	0.1	0.4	0.1	0.4	0.8	1.3	6.8	13	-3562
	06 LST	1.5	0.7	0.4	0.6	0.3	0.1	0.2	0.1	0.3	0.3	0.8	1.3	6.6	13	-3562
	12 LST	1.4	3.2	2.6	3.0	1.7	0.9	0.8	1.2	1.4	1.3	1.9	2.3	21.7	13	-3562
	18 LST	1.3	1.0	0.7	1.3	0.7	0.4	0.1	0.7	0.6	0.6	0.8	0.8	9.0	13	-3562
SFC WND 4-10 KTS AND TMP 33-89 DEG F AND NO PRECIP.	00 LST	8.1	11.7	15.2	15.6	18.4	16.5	17.5	18.9	16.4	16.3	14.3	11.6	180.5	13	-3562
	06 LST	9.9	10.5	14.3	14.8	16.5	17.5	20.0	18.3	15.8	16.8	14.9	10.8	180.1	13	-3562
	12 LST	11.8	9.6	10.8	12.3	12.9	13.9	17.5	14.7	13.0	13.2	13.9	12.6	156.2	13	-3562
	18 LST	12.9	12.3	15.3	13.2	14.6	16.6	19.1	18.6	17.0	14.9	15.4	13.6	183.5	13	-3562
SKY COVER LES 3/10 AND VSBY = GTR 3 MI	00 LST	6.0	5.6	8.9	8.1	10.2	10.2	7.5	11.1	9.5	8.3	5.8	6.2	97.4	13	-3562
	06 LST	6.1	3.5	3.6	2.8	3.7	5.2	3.6	4.3	2.9	4.4	3.9	5.5	49.5	13	-3562
	12 LST	3.0	1.8	1.5	0.8	0.9	2.5	1.0	1.7	1.5	2.2	1.9	3.8	22.6	13	-3562
	18 LST	4.7	2.0	3.4	2.5	3.0	4.6	2.2	2.5	3.8	4.6	5.1	5.0	43.4	13	-3562
CIG = GTR 2500 FT AND VSBY = GTR 3 MI	00 LST	14.0	14.9	19.3	20.5	24.5	24.4	25.6	26.0	21.9	17.7	14.8	13.8	237.4	13	-3562
	06 LST	14.5	13.3	13.9	13.9	18.8	18.2	19.2	17.5	13.7	14.1	13.6	13.4	184.1	13	-3562
	12 LST	13.8	13.1	16.6	19.4	23.6	24.5	25.5	24.6	22.8	18.5	14.3	14.3	231.0	13	-3562
	18 LST	13.5	15.9	22.4	22.7	27.2	27.2	28.5	27.3	25.4	20.8	15.4	15.4	261.7	13	-3562
CIG = GTR 6000 FT AND VSBY = GTR 3 MI	00 LST	10.5	9.8	14.4	16.2	19.5	20.7	20.1	22.3	17.3	13.0	9.8	10.3	184.7	13	-3562
	06 LST	11.0	8.3	9.7	10.2	14.2	15.0	15.0	13.5	9.9	10.2	8.5	10.1	135.6	13	-3562
	12 LST	11.0	7.6	9.3	8.2	11.1	13.9	11.4	11.5	13.0	12.3	9.9	10.6	129.8	13	-3562
	18 LST	9.6	9.8	14.9	13.2	17.9	20.2	20.1	19.4	18.4	15.3	10.6	11.1	180.5	13	-3562
CIG = GTR 10000 FT AND VSBY = GTR 3 MI	00 LST	9.1	8.5	12.8	13.0	17.2	16.8	15.1	18.8	14.7	11.3	8.6	9.6	155.5	13	-3562
	06 LST	9.4	6.8	7.3	8.3	11.5	11.7	10.5	9.4	7.2	8.3	7.3	9.1	106.8	13	-3562
	12 LST	9.0	6.0	8.1	6.9	8.8	10.9	7.6	8.2	11.1	9.9	7.7	9.2	102.4	13	-3562
	18 LST	8.3	8.6	12.2	10.2	13.5	15.4	10.5	12.8	14.6	12.6	9.3	9.0	137.0	13	-3562

HARROGATE, UNITED KINGDOM

STA NO. 14245/ (IN AREA NUMBER 07)

LATITUDE 5359N

LONGITUDE 00133W

ELEVATION(FT) 00479

PARAMETER DESCRIPTION	JAN	FEB	MAR	APR	MAY	JUN	JUL	AUG	SEP	OCT	NOV	DEC	ANN	PDR (YRS)	NO. OBS
ABS MAX TMP (F)	56	54	63	66	75	82	84	85	78	65	59	54	85	7	2096
MEAN MAX TMP (F)	43	43	46	51	57	64	67	66	62	54	47	43	54	7	2096
MEAN MIN TMP (F)	36	35	35	39	43	49	53	52	49	43	39	37	43	7	2097
ABS MIN TMP (F)	21	24	20	25	30	36	43	40	33	24	26	20	20	7	2097
MEAN NO DYS TMP = DR GTR 90(F)	0.0	0.0	0.0	0.0	0.0	0.0	0.0	0.0	0.0	0.0	0.0	0.0	0.0	7	2096
MEAN NO DYS TMP = DR LES 32(F)	10.0	10.2	9.9	3.3	1.0	0.0	0.0	0.0	0.0	1.3	3.0	7.7	46.4	7	2097
MEAN NO DYS TMP = DR LES 0(F)	0.0	0.0	0.0	0.0	0.0	0.0	0.0	0.0	0.0	0.0	0.0	0.0	0.0	7	2097
MEAN DEW PT TMP (F)	36	35	33	37	41	47	51	51	48	43	39	37	42	8	-29
MEAN REL HUM (%CT)	87	86	78	75	74	73	74	77	79	83	87	88	80	10	-147
MEAN PRESS ALT (FT)														0	0
MEAN PRECIP (IN)	3.14	2.43	1.95	2.09	2.46	2.00	2.83	2.92	2.49	2.96	3.12	2.80	31.2	35	-151
MEAN SNOW FALL (IN)					0.0	0.0	0.0	0.0	0.0					7	-29
MEAN NO DYS PRCP = DR GTR 0.1 IN	8.7	7.3	5.9	6.1	6.6	5.6	7.2	7.3	6.6	7.3	7.5	8.1	84.2	35	-29
MEAN NO DYS SNFL = DR GTR 1.5 IN					0.0	0.0	0.0	0.0	0.0					7	-29
MEAN NO DYS W/OCUR VSBY LES 1/2 MI														0	0
MEAN NO DYS TSTMS														0	0
P FREQ WND SPD = DR GTR 17 KTS														0	0
P FREQ WND SPD = DR GTR 28 KTS														0	0
P FREQ LES 5000 FT A/D LES 5 MI	61.8	65.6	63.7	59.5	57.3	58.5	55.4	47.6	59.7	53.6	68.0	72.4	60.3	7	6054
P FREQ LES 1900 FT A/D LES 3 MI														0	0
FOR 00-02 LST														0	0
03-05 LST														0	0
06-08 LST	28.0	28.7	37.9	31.8	36.3	33.1	21.6	32.0	43.1	21.4	37.6	41.0	32.7	7	2051
09-11 LST														0	0
12-14 LST	37.4	26.2	22.0	14.0	14.0	10.1	12.3	9.7	20.7	18.4	46.9	51.4	23.6	7	2080
15-17 LST														0	0
18-20 LST	53.3	42.2	38.7	19.6	21.0	14.6	8.5	10.3	32.2	34.1	57.5	62.1	32.8	7	2077
21-23 LST														0	0
P FREQ LES 300 FT A/D LES 1 MI														0	0
FOR 00-02 LST														0	0
03-05 LST														0	0
06-08 LST	10.2	12.0	14.4	16.5	15.9	12.4	5.2	13.7	22.9	7.1	19.7	15.8	13.8	7	2051
09-11 LST														0	0
12-14 LST	19.6	13.1	7.1	4.5	3.2	0.6	0.6	2.6	5.3	5.9	23.5	30.3	9.7	7	2080
15-17 LST														0	0
18-20 LST	10.3	15.1	12.7	5.0	3.2	2.8	1.3	1.3	8.7	7.0	19.0	21.4	9.0	7	2077
21-23 LST														0	0

HARROGATE, UNITED KINGDOM
MEAN NUMBER OF DAYS

PARAMETER DESCRIPTION		JAN	FEB	MAR	APR	MAY	JUN	JUL	AUG	SEP	OCT	NOV	DEC	ANN	POR (YRS)	NO. OBS
CIG = GTR 1000 FT AND VSBY = GTR 3 MI	00 LST														0	0
	06 LST	22.5	20.1	19.2	20.4	19.7	20.1	24.5	21.0	17.0	24.5	18.9	18.2	246.1	7	2050
	12 LST	19.5	20.8	24.1	25.7	26.6	26.9	27.2	27.9	23.8	25.4	15.9	15.2	279.0	7	2080
	18 LST	14.6	16.3	19.0	24.3	24.5	25.6	28.3	27.8	20.5	20.6	12.7	11.7	245.9	7	2077
CIG = GTR 2000 FT AND VSBY = GTR 3 MI W/SFC WND LES 10 KTS	00 LST														0	0
	06 LST	15.5	16.2	17.9	17.5	17.2	17.9	20.8	19.2	14.5	17.3	15.0	14.0	203.0	7	2050
	12 LST	11.6	14.6	20.2	19.8	22.9	23.1	20.0	21.1	19.2	15.5	12.0	10.5	210.5	7	2078
	18 LST	9.9	12.3	17.9	20.6	22.3	22.7	23.7	24.2	18.1	15.0	10.5	8.6	205.8	7	2077
SFC WND = GTR 17 KTS AND NO PRECIP.	00 LST														0	0
	06 LST	2.3	1.3	0.0	0.8	0.5	0.5	0.6	1.0	1.2	1.3	1.1	1.3	11.9	7	2096
	12 LST	2.6	2.1	1.0	1.1	0.8	1.3	1.8	1.6	1.4	3.3	1.8	1.6	20.4	7	2094
	18 LST	1.6	1.3	0.1	1.3	0.6	0.3	1.4	1.4	0.4	1.1	0.8	1.3	11.6	7	2093
SFC WND 4-10 KTS AND TMP 33-89 DEG F AND NO PRECIP.	00 LST														0	0
	06 LST	7.6	6.6	8.6	12.3	13.3	12.7	12.0	10.8	9.8	11.0	8.0	6.8	119.5	7	2094
	12 LST	10.5	9.7	15.1	14.8	16.1	18.1	12.0	16.4	15.4	12.8	11.8	10.0	162.7	7	2094
	18 LST	8.6	8.0	12.3	14.0	16.5	17.0	13.0	13.6	12.4	10.1	8.0	5.5	142.0	7	2092
SKY COVER LES 3/10 AND VSBY = GTR 3 MI	00 LST														0	0
	06 LST	9.5	7.1	6.3	6.5	6.8	5.0	5.4	7.8	7.2	8.3	7.5	7.1	84.5	7	2093
	12 LST	7.0	5.1	7.7	4.1	5.8	7.7	5.2	5.8	7.2	7.3	4.6	4.3	71.8	7	2094
	18 LST	7.6	6.1	6.4	6.6	9.0	10.3	8.6	9.2	8.2	10.5	6.6	6.6	95.7	7	2090
CIG = GTR 2500 FT AND VSBY = GTR 3 MI	00 LST														0	0
	06 LST	18.5	16.0	15.6	16.8	16.1	14.9	18.4	17.4	14.5	19.7	15.7	15.2	198.9	7	2050
	12 LST	16.1	16.6	21.1	20.8	22.1	21.9	21.4	24.1	20.2	21.1	13.0	12.0	230.4	7	2080
	18 LST	12.6	13.6	16.9	20.6	21.0	22.0	23.5	24.6	17.5	18.2	10.8	10.5	211.8	7	2077
CIG = GTR 6000 FT AND VSBY = GTR 3 MI	00 LST														0	0
	06 LST	14.1	11.2	10.8	13.1	11.0	9.6	12.1	13.9	10.8	15.5	11.7	10.6	144.4	7	2050
	12 LST	12.4	9.8	14.8	11.6	15.1	14.5	13.0	18.5	14.0	14.5	9.7	9.3	157.2	7	2080
	18 LST	10.2	9.4	12.5	14.7	16.1	16.5	17.2	20.2	14.6	15.5	8.2	9.1	164.2	7	2077
CIG = GTR 10000 FT AND VSBY = GTR 3 MI	00 LST														0	0
	06 LST	14.1	11.2	10.8	12.9	11.0	9.6	12.1	13.9	10.8	15.5	11.7	10.6	144.2	7	2050
	12 LST	12.4	9.8	14.8	11.6	15.1	14.5	13.0	18.5	14.0	14.5	9.7	9.3	157.2	7	2080
	18 LST	10.2	9.4	12.5	14.7	16.1	16.5	17.2	20.2	14.6	15.5	8.2	9.1	164.2	7	2077

HATFIELD, UNITED KINGDOM

STA NO. 14246/ (IN AREA NUMBER 07)

LATITUDE 5146N

LONGITUDE 00015W

ELEVATION(FT) 00251

PARAMETER DESCRIPTION	JAN	FEB	MAR	APR	MAY	JUN	JUL	AUG	SEP	OCT	NOV	DEC	ANN	PDR (YRS)	NO, OBS
ABS MAX TMP (F)	55	62	67	78	83	89	89	87	84	77	60	56	89	12	-3669
MEAN MAX TMP (F)	41	43	48	54	60	66	69	68	64	56	48	44	55	12	-3669
MEAN MIN TMP (F)	33	33	35	38	44	49	53	52	49	44	38	36	42	12	-3669
ABS MIN TMP (F)	16	9	15	24	30	36	41	39	33	26	18	19	9	12	-3669
MEAN NO DYS TMP = OR GTR 90(F)	0.0	0.0	0.0	0.0	0.0	0.0	0.0	0.0	0.0	0.0	0.0	0.0	0.0	12	-3669
MEAN NO DYS TMP = OR LES 32(F)	14.3	13.9	11.6	5.2	0.7	0.0	0.0	0.0	0.0	2.3	6.0	10.4	64.4	12	-3669
MEAN NO DYS TMP = OR LES 0(F)	0.0	0.0	0.0	0.0	0.0	0.0	0.0	0.0	0.0	0.0	0.0	0.0	0.0	12	-3669
MEAN DEW PT TMP (F)	35	34	36	39	45	50	53	54	51	46	40	38	43	12	-3669
MEAN REL HUM (PCT)	90	88	83	78	79	78	80	82	84	88	90	91	84	12	-3669
MEAN PRESS ALT (FT)	194	210	240	247	196	180	202	218	179	207	245	257	215	0	-50
MEAN PRECIP (IN)	2.34	1.72	1.56	2.00	1.86	1.64	2.39	2.17	2.11	2.47	2.54	2.19	25.2	35	-151
MEAN SNOW FALL (IN)					0.0	0.0	0.0	0.0	0.0					12	-29
MEAN NO DYS PRCP = OR GTR 0.1 IN	7.1	5.6	5.1	6.0	5.7	4.7	6.8	5.9	5.9	6.5	6.6	6.8	72.7	35	-29
MEAN NO DYS SNFL = OR GTR 1.5 IN					0.0	0.0	0.0	0.0	0.0					12	-29
MEAN NO DYS W/DCUR VSBY LES 1/2 MI	9.3	8.3	8.1	2.1	3.3	2.3	2.2	3.3	5.5	8.5	9.7	11.8	74.4	12	-3669
MEAN NO DYS TSTMS	0.3	0.2	0.2	0.9	1.9	2.0	3.6	3.2	1.7	0.7	0.2	0.5	15.4	12	-3669
P FREQ WND SPD = OR GTR 17 KTS	14.6	11.8	9.6	10.2	7.3	4.8	5.6	6.1	7.4	6.9	10.6	15.0	9.2	12	-3669
P FREQ WND SPD = OR GTR 28 KTS	0.4	0.2	0.2	0.1	0.0	0.0	0.1	0.0	0.2	0.2	0.3	0.5	0.2	12	-3669
P FREQ LES 3000 FT A/D LES 5 MI	78.0	78.0	78.5	58.1	55.5	52.5	48.5	51.4	59.0	70.9	78.8	77.8	65.6	12	-3669
P FREQ LES 1500 FT A/D LES 3 MI															
FOR 00-02 LST	60.3	58.2	57.7	31.7	31.7	31.1	23.6	27.5	41.0	55.7	63.2	61.0	45.2	12	-3669
03-05 LST	59.9	60.4	59.7	37.9	41.2	40.0	33.0	40.1	48.2	60.1	62.1	61.5	50.3	12	-3669
06-08 LST	58.0	59.6	67.6	48.3	47.2	42.7	41.0	50.6	53.4	60.7	59.9	57.3	53.9	12	-3669
09-11 LST	55.6	60.4	61.0	33.6	31.0	29.0	29.9	33.3	40.4	56.5	59.3	60.5	45.9	12	-3669
12-14 LST	53.8	50.1	45.1	17.4	19.1	16.8	13.9	18.2	19.5	36.2	49.2	54.8	32.8	12	-3669
15-17 LST	51.8	37.9	32.6	14.6	12.4	12.6	9.5	9.6	14.0	26.4	40.9	34.3	26.4	12	-3669
18-20 LST	63.3	52.4	43.1	13.5	12.2	13.1	9.1	10.8	17.0	42.3	60.1	60.9	33.2	12	-3669
21-23 LST	63.9	58.2	53.3	25.3	21.1	21.2	18.0	19.5	27.3	48.3	59.6	63.1	39.9	12	-3669
P FREQ LES 300 FT A/D LES 1 MI															
FOR 00-02 LST	26.4	20.8	18.5	4.5	6.5	4.8	4.9	5.9	10.9	23.9	25.8	31.3	15.4	12	-3669
03-05 LST	23.6	22.5	22.1	6.8	10.0	11.0	8.6	12.7	18.0	28.0	27.5	29.0	18.3	12	-3669
06-08 LST	23.0	23.7	31.0	12.8	12.5	10.2	11.3	15.4	24.1	30.8	27.2	23.9	20.5	12	-3669
09-11 LST	25.3	22.3	21.4	3.4	2.2	4.3	2.7	5.0	9.1	15.5	24.2	27.2	13.6	12	-3669
12-14 LST	18.9	14.5	8.5	0.8	1.1	0.6	1.1	1.8	0.9	4.3	14.0	20.7	7.3	12	-3669
15-17 LST	14.4	10.7	6.0	0.8	1.9	0.3	0.3	0.6	1.5	2.4	12.7	18.9	5.9	12	-3669
18-20 LST	22.8	16.8	9.1	0.8	2.7	1.1	0.5	0.6	1.8	8.9	18.6	29.5	9.4	12	-3669
21-23 LST	25.0	21.4	14.9	2.2	3.5	4.5	2.2	2.9	3.3	16.3	24.2	32.0	12.7	12	-3669

HATFIELD, UNITED KINGDOM
MEAN NUMBER OF DAYS

PARAMETER DESCRIPTION		JAN	FEB	MAR	APR	MAY	JUN	JUL	AUG	SEP	OCT	NOV	DEC	ANN	PDR (YRS)	NO, OBS
CIG = GTR 1000 FT AND VSBY = GTR 3 MI	00 LST	13.4	12.6	13.9	21.6	21.9	20.9	24.3	23.0	18.1	14.4	12.0	13.1	209.2	12	-3669
	06 LST	14.0	12.2	11.3	16.5	17.1	17.8	19.1	15.6	14.6	12.9	12.8	14.0	177.9	12	-3669
	12 LST	15.5	15.4	19.1	26.4	27.0	26.8	28.4	27.3	25.8	21.5	16.5	15.3	265.0	12	-3669
	18 LST	12.3	14.5	18.5	26.8	28.0	27.0	29.4	28.3	25.7	18.8	12.8	12.9	255.0	12	-3669
CIG =GTR 2000 FT AND VSBY =GTR 3 MI W/SFC WND LES 10 KTS	00 LST	3.3	4.4	7.1	12.1	14.6	16.4	17.1	17.1	10.7	7.2	2.9	2.6	115.5	12	-3669
	06 LST	3.3	3.9	4.1	7.6	9.9	11.6	11.9	11.0	8.3	5.4	3.8	4.7	85.5	12	-3669
	12 LST	3.1	2.6	3.4	6.4	8.4	8.7	9.8	10.0	6.5	5.4	3.8	3.9	72.0	12	-3669
	18 LST	3.0	5.0	7.9	11.4	11.0	11.4	12.5	14.9	14.7	10.1	5.6	3.3	110.8	12	-3669
SFC WND = GTR 17 KTS AND NO PPRECIP.	00 LST	1.6	1.4	1.3	0.6	0.2	0.5	0.3	0.4	0.2	0.7	1.1	2.3	10.6	12	-3669
	06 LST	2.2	1.2	1.0	0.6	1.0	0.0	0.3	0.2	0.2	0.8	1.5	2.7	11.7	12	-3669
	12 LST	3.5	2.8	2.7	2.7	2.9	1.9	2.5	3.0	2.7	2.6	2.5	3.3	33.1	12	-3669
	18 LST	2.2	1.5	1.0	2.4	1.5	1.1	2.0	1.1	0.6	0.9	1.4	1.8	17.5	12	-3669
SFC WND 4-10 KTS AND TMP 33-89 DEG F AND NO PRECIP.	00 LST	6.4	6.4	11.9	13.5	13.4	15.1	14.8	16.4	16.0	13.4	10.8	6.3	144.4	12	-3669
	06 LST	5.1	6.1	9.4	12.7	13.8	13.4	13.3	13.0	15.0	12.8	11.5	7.7	133.8	12	-3669
	12 LST	7.3	5.9	9.6	8.5	10.0	9.9	11.2	10.6	9.9	11.5	9.4	8.2	112.0	12	-3669
	18 LST	8.2	8.6	12.9	11.6	11.6	13.1	12.0	13.8	13.6	14.1	13.0	7.9	140.4	12	-3669
SKY COVER LES 3/10 AND VSBY = GTR 3 MI	00 LST	5.8	4.7	5.8	10.8	10.0	10.1	11.5	10.6	8.4	6.2	3.8	4.4	92.1	12	-3669
	06 LST	5.1	3.2	3.2	4.6	4.9	4.9	5.7	4.9	3.4	4.6	4.3	5.1	53.9	12	-3669
	12 LST	3.5	3.2	2.4	3.6	4.1	3.7	2.6	2.4	2.5	3.4	2.5	3.6	37.5	12	-3669
	18 LST	3.5	4.3	4.9	6.4	6.4	5.9	5.5	5.3	5.6	4.6	4.3	3.8	60.5	12	-3669
CIG = GTR 2500 FT AND VSBY = GTR 3 MI	00 LST	10.1	10.3	11.4	18.7	19.9	19.7	22.7	21.6	16.8	12.8	9.2	10.0	183.2	12	-3669
	06 LST	11.5	9.3	8.1	13.9	15.3	16.1	17.2	14.8	12.8	11.0	10.7	11.5	152.2	12	-3669
	12 LST	12.1	11.5	12.7	18.7	19.9	20.1	21.0	20.1	18.2	15.6	12.9	12.2	195.0	12	-3669
	18 LST	9.5	11.1	15.6	24.1	25.4	24.0	25.3	26.0	23.1	15.9	10.1	10.4	220.5	12	-3669
CIG = GTR 6000 FT AND VSBY = GTR 3 MI	00 LST	8.5	8.4	8.9	15.9	17.0	17.7	20.1	18.8	15.0	11.2	7.6	8.2	157.3	12	-3669
	06 LST	9.8	7.1	6.6	11.5	13.0	14.0	14.4	12.9	10.7	9.4	8.4	9.8	127.6	12	-3669
	12 LST	10.5	9.7	9.9	13.5	15.4	14.6	15.9	15.5	13.3	13.0	11.0	11.0	153.3	12	-3669
	18 LST	7.8	9.5	12.6	20.8	21.5	20.7	20.8	22.4	19.3	13.3	7.6	8.9	185.4	12	-3669
CIG = GTR 10000 FT AND VSBY = GTR 3 MI	00 LST	8.5	8.4	8.7	15.8	16.6	17.4	19.7	18.5	14.9	11.2	7.6	8.2	155.5	12	-3669
	06 LST	9.8	7.0	6.5	11.5	12.7	14.0	14.4	12.8	10.7	9.4	8.4	9.7	126.9	12	-3669
	12 LST	10.5	9.7	9.8	13.5	15.3	14.5	15.7	15.5	13.3	13.0	11.0	11.0	152.8	12	-3669
	18 LST	7.6	9.5	12.5	20.7	21.5	20.7	20.5	22.4	19.4	13.3	7.6	8.9	184.6	12	-3669

HEMSWELL, UNITED KINGDOM

STA NO. 14248/ (IN AREA NUMBER 07)

LATITUDE 5324N

LONGITUDE 00035W

ELEVATION(FT) 00230

PARAMETER DESCRIPTION	JAN	FEB	MAR	APR	MAY	JUN	JUL	AUG	SEP	OCT	NOV	DEC	ANN	PDR (YRS)	NO. OBS
ABS MAX TMP (F)	55	60	70	72	79	88	89	92	85	72	58	58	92	6	1248
MEAN MAX TMP (F)	41	43	49	53	61	66	69	68	64	57	48	44	55	6	1248
MEAN MIN TMP (F)	33	33	35	38	44	50	53	52	49	43	38	35	42	6	1326
ABS MIN TMP (F)	22	16	18	27	30	41	39	42	35	28	21	22	16	6	1326
MEAN NO D'S TMP = DR GTR 90(F)	0.0	0.0	0.0	0.0	0.0	0.0	0.0	0.3	0.0	0.0	0.0	0.0	0.3	6	1248
MEAN NO DYS TMP = DR LES 32(F)	14.2	12.6	9.2	3.7	0.2	0.0	0.0	0.0	0.0	3.1	4.4	9.9	57.3	6	1326
MEAN NO DYS TMP = DR LES 0(F)	0.0	0.0	0.0	0.0	0.0	0.0	0.0	0.0	0.0	0.0	0.0	0.0	0.0	6	1326
MEAN DEN PT TMP (F)	38	38	36	39	45	51	53	53	51	46	39	35	44	6	15001
MEAN REL HUM (PCT)	87	82	80	74	76	75	76	78	81	85	89	88	81	6	15005
MEAN PRESS ALT (FT)														6	15005
MEAN PRECIP (IN)														0	C
MEAN SNOW FALL (IN)														0	0
MEAN NO DYS PRCP = DR GTR 0.1 IN					0.0	0.0	0.0	0.0	0.0					6	-29
MEAN NO DYS SNFL = DR GTR 1.5 IN														0	0
MEAN NO DYS W/OCUR VSBY LES 1/2 MI	9.5	0.0	8.5	4.4	2.3	2.5	0.8	3.4	6.4	7.6	8.6	4.7	58.7	6	-29
MEAN NO DYS TSTMS	0.0	0.0	1.1	0.3	2.8	1.9	2.7	2.3	0.8	0.4	0.0	0.0	12.3	6	814
P FREQ WND SPD = DR GTR 17 KTS	22.0	13.8	4.8	12.4	6.8	3.2	4.1	5.4	11.5	7.9	10.1	11.2	9.4	6	816
P FREQ WND SPD = DR GTR 28 KTS	2.8	0.0	0.4	1.3	0.0	0.2	0.0	0.0	0.4	0.1	0.5	0.3	0.5	6	15197
P FREQ LES 5000 FT A/D LES 5 MI	82.1	78.3	74.9	56.6	49.2	50.0	52.6	51.3	56.3	66.9	75.7	85.0	64.9	6	26510
P FREQ LES 1500 FT A/D LES 3 MI															
FOR 00-02 LST	35.3	46.7	45.3	25.4	16.5	11.2	25.2	27.0	32.3	21.2	43.8	52.8	31.9	6	824
03-05 LST	40.0	60.0	56.7	46.7	38.4	40.5	52.2	39.8	46.5	62.5	58.3	47.8	49.1	6	1144
06-08 LST	56.8	56.8	61.4	41.4	38.7	31.7	34.9	43.7	45.5	56.2	53.4	55.1	48.0	6	5284
09-11 LST	56.2	60.8	56.2	22.3	19.7	18.4	14.3	17.5	26.5	45.7	56.5	57.9	37.7	6	5376
12-14 LST	54.8	50.9	37.0	12.8	10.1	11.2	4.4	11.5	12.4	26.5	47.0	60.4	28.7	6	4930
15-17 LST	55.3	38.4	32.7	9.3	10.1	7.5	9.1	8.0	9.8	24.7	48.6	64.7	26.5	6	4563
18-20 LST	54.6	45.5	44.3	12.9	11.6	9.1	8.7	12.5	19.0	31.5	54.5	65.1	30.8	6	4036
21-23 LST	53.7	44.4	40.4	17.9	15.0	14.2	13.4	15.0	22.7	32.6	47.7	66.2	31.9	6	2535
P FREQ LES 300 FT A/D LES 1 MI															
FOR 00-02 LST	14.7	6.7	17.2	7.9	1.3	3.1	2.4	3.0	9.7	0.0	10.4	7.5	7.0	6	824
03-05 LST	10.0	40.0	33.3	10.9	14.0	11.4	7.6	10.2	20.0	25.9	25.0	0.0	17.4	6	1144
06-08 LST	21.8	26.4	31.9	11.9	7.5	4.4	2.9	9.0	19.0	29.4	20.8	25.9	17.6	6	5284
09-11 LST	20.9	25.9	21.8	1.9	1.7	0.2	0.9	1.6	4.2	17.4	20.4	17.8	11.2	6	5376
12-14 LST	19.9	13.8	6.5	1.0	0.8	0.0	0.5	0.5	2.1	7.3	10.8	18.1	6.8	6	4930
15-17 LST	21.4	12.9	5.2	0.3	0.0	0.0	0.3	0.0	0.8	2.5	11.6	23.9	6.6	6	4563
18-20 LST	17.1	11.4	8.9	1.5	0.5	2.1	0.9	1.2	2.6	7.4	11.6	15.6	6.7	6	4036
21-23 LST	14.9	9.5	8.5	2.6	2.0	2.8	0.8	0.9	2.8	7.8	12.1	19.5	7.0	6	2535

HEMSWELL, UNITED KINGDOM
MEAN NUMBER OF DAYS

PARAMETER DESCRIPTION		JAN	FEB	MAR	APR	MAY	JUN	JUL	AUG	SEP	OCT	NOV	DEC	ANN	PDR (YRS)	NO. Q95
CIG = GTR 1000 FT AND VSBY = GTR 3 MI	00 LST	15.5	16.4	19.3	22.2	24.3	26.0	25.3	24.9	23.2	20.8	15.0	14.6	247.5	6	676
	06 LST	13.9	13.0	13.0	16.7	16.9	18.9	18.8	16.4	16.5	12.4	14.4	15.2	186.1	6	1781
	12 LST	14.8	12.5	19.5	27.1	28.4	27.7	29.7	28.2	26.7	21.9	13.7	13.6	263.8	5	1810
	18 LST	14.3	14.6	19.1	29.4	28.2	28.3	28.9	28.3	27.1	22.2	13.9	10.6	263.9	6	1559
CIG = GTR 2000 FT AND VSBY = GTR 3 MI W/SFC WND LES 10 KTS	00 LST	5.9	6.6	11.6	13.2	16.8	19.0	16.5	18.0	12.0	13.2	4.8	3.4	141.0	6	676
	06 LST	4.1	4.5	5.6	7.8	8.9	10.4	9.4	9.1	7.8	5.3	3.7	4.6	81.2	6	1780
	12 LST	3.0	3.3	5.3	8.6	9.3	9.3	8.5	7.8	6.4	5.9	2.5	2.8	72.7	6	1809
	18 LST	3.8	4.8	9.5	11.8	14.4	11.6	12.0	13.4	11.0	13.3	6.6	3.7	115.9	6	1558
SFC WND = GTR 17 KTS AND NO PRECIP.	00 LST	4.4	0.6	0.5	0.8	1.3	0.0	0.0	0.4	0.4	1.2	1.2	2.5	13.3	6	680
	06 LST	2.9	1.3	1.4	1.9	0.4	0.0	0.0	0.6	0.3	0.6	1.3	2.2	12.9	6	1783
	12 LST	4.4	3.1	3.5	4.5	2.1	2.0	2.4	2.1	5.3	1.8	2.5	3.0	36.7	6	1811
	18 LST	2.5	2.0	2.0	2.9	1.3	1.2	0.9	0.9	2.6	0.9	0.6	0.8	18.6	6	1561
SFC WND 4-10 KTS AND TMP 33-89 DEG F AND NO PRECIP.	00 LST	12.5	12.7	11.1	15.4	17.2	19.8	15.9	18.5	13.5	16.7	15.0	10.0	178.3	6	672
	06 LST	8.8	9.9	11.2	13.8	15.5	16.4	17.6	17.5	16.9	14.9	12.2	11.7	166.4	6	1782
	12 LST	11.5	9.2	10.9	8.8	12.1	12.9	12.9	8.2	9.6	12.1	10.2	14.0	132.4	6	1806
	18 LST	12.0	10.6	15.1	12.3	13.2	14.3	14.0	14.4	12.2	16.6	12.9	14.1	161.7	6	1556
SKY COVER LES 3/10 AND VSBY = GTR 3 MI	00 LST	4.4	7.3	10.5	10.7	10.9	8.0	12.2	9.7	10.6	10.7	6.0	3.3	104.3	6	678
	06 LST	4.3	4.2	3.2	3.4	4.6	3.6	2.6	4.0	3.0	3.8	3.9	4.4	45.0	6	1781
	12 LST	2.1	1.9	1.5	4.5	3.9	3.6	1.4	1.8	1.7	2.8	3.2	3.9	32.3	6	1810
	18 LST	3.4	4.2	4.6	7.0	7.4	5.3	2.5	4.8	4.5	6.2	5.0	4.2	59.1	6	1559
CIG = GTR 2500 FT AND VSBY = GTR 3 MI	00 LST	12.5	15.8	18.1	21.4	23.9	23.0	24.4	22.6	21.7	19.6	13.2	10.3	226.5	6	676
	06 LST	10.2	11.2	10.2	13.9	15.2	16.2	16.8	14.3	13.4	10.3	12.0	11.2	154.9	6	1781
	12 LST	11.7	9.9	13.8	21.3	22.8	20.6	23.1	22.5	20.6	18.0	11.6	11.9	207.8	6	1810
	18 LST	11.8	12.4	15.8	24.2	25.1	26.3	25.7	24.6	23.4	20.2	12.5	9.6	231.6	6	1559
CIG = GTR 5000 FT AND VSBY = GTR 3 MI	00 LST	7.3	10.9	12.8	18.8	19.0	20.0	22.2	17.1	17.4	15.8	10.2	6.0	177.5	6	676
	06 LST	7.0	7.7	7.8	10.4	11.6	12.5	11.7	11.5	10.7	7.1	8.8	7.7	114.5	6	1781
	12 LST	8.6	7.6	9.0	15.2	16.0	14.2	16.1	16.4	15.1	14.1	10.4	9.7	152.4	6	1810
	18 LST	7.2	8.6	12.9	18.4	19.1	20.8	16.9	19.7	17.3	15.6	10.9	8.5	175.9	6	1559
CIG = GTR 10000 FT AND VSBY = GTR 3 MI	00 LST	7.3	10.9	12.8	18.8	18.1	19.5	22.2	16.6	17.4	15.8	10.2	6.0	175.6	6	676
	06 LST	7.0	7.5	7.8	10.4	11.4	12.5	11.7	11.5	10.5	7.1	8.8	7.7	113.9	6	1781
	12 LST	8.6	7.6	8.8	15.2	16.0	14.2	16.1	16.2	15.0	14.1	10.4	9.5	151.7	6	1810
	18 LST	7.2	8.6	12.9	18.4	19.1	20.8	16.9	19.7	17.1	15.3	10.9	8.5	175.4	6	1559

HENLOW, UNITED KINGDOM

STA NO. 14249/ (IN AREA NUMBER 07)

LATITUDE 5201N

LONGITUDE 00017W

ELEVATION(FT) 00170

PARAMETER DESCRIPTION													POR	NO.		
	JAN	FEB	MAR	APR	MAY	JUN	JUL	AUG	SEP	OCT	NOV	DEC	ANN	(YRS)	DBS	
ABS MAX TMP (F)	55	63	71	70	80	90	91	89	82	78	62	58	91	11	-3562	
MEAN MAX TMP (F)	41	44	48	54	61	67	69	68	65	57	49	43	56	11	-3562	
MEAN MIN TMP (F)	32	34	35	40	45	50	53	53	49	44	39	34	42	11	-3562	
ABS MIN TMP (F)	5	14	11	26	32	35	42	43	37	30	21	16	5	11	-3562	
MEAN NO DYS TMP = OR GTR 90(F)	0.0	0.0	0.0	0.0	0.0	0.1	0.1	0.0	0.0	0.0	0.0	0.0	0.2	11	-3562	
MEAN NO DYS TMP = OR LES 32(F)	16.0	12.3	9.9	1.6	0.1	0.0	0.0	0.0	0.0	0.0	0.0	0.0	11.1	55.8	11	-3562
MEAN NO DYS TMP = OR LES 0(F)	0.0	0.0	0.0	0.0	0.0	0.0	0.0	0.0	0.0	0.0	0.0	0.0	0.0	11	-3562	
MEAN DEW PT TMP (F)	32	34	35	40	44	49	52	52	50	46	40	35	42	11	-3562	
MEAN REL HUM (PCT)	86	84	80	74	74	73	75	77	79	83	86	86	80	11	-3562	
MEAN PRESS ALT (FT)	120	133	161	169	116	101	123	141	101	131	168	182	137	0	-50	
MEAN PRECIP (IN)	2.04	1.02	2.06	1.34	1.31	2.04	2.06	1.64	2.06	1.77	1.75	1.94	21.0	11	-3562	
MEAN SNOW FALL (IN)	4.0	1.8	1.7	0.0	0.0	0.0	0.0	0.0	0.0	0.0	0.1	2.2	9.8	11	-3562	
MEAN NO DYS PRCP = OR GTR 0.1 IN	7.3	3.0	5.2	5.7	4.2	5.3	5.4	4.7	6.5	5.6	6.2	6.9	66.0	11	-3562	
MEAN NO DYS SNFL = OR GTR 1.5 IN	1.0	0.2	0.5	0.0	0.0	0.0	0.0	0.0	0.0	0.0	0.0	0.3	2.0	11	-3562	
MEAN NO DYS W/OCUR VSBY LES 1/2 MI	9.2	5.9	6.6	3.1	1.2	2.3	2.1	3.7	5.4	8.6	9.0	10.4	67.5	11	-3562	
MEAN NO DYS TSTMS	0.1	0.2	0.1	1.0	1.5	2.9	3.3	3.0	1.6	0.4	0.7	0.0	14.8	11	-3562	
P FREQ WND SPD = OR GTR 17 KTS	7.1	6.6	3.5	5.9	3.8	1.5	1.3	3.2	1.9	3.4	4.3	7.6	4.2	11	-3562	
P FREQ WND SPD = OR GTR 28 KTS	0.1	0.2	0.0	0.0	0.0	0.0	0.0	0.0	0.0	0.1	0.0	0.3	0.1	11	-3562	
P FREQ LES 5000 FT A/O LES 5 MI	74.7	71.7	66.4	63.1	50.9	45.6	46.8	45.1	54.4	63.0	73.7	72.5	60.7	13	-3562	
P FREQ LES 1500 FT A/O LES 3 MI																
FDR 00-02 LST	49.1	39.4	34.7	25.6	17.8	18.1	17.9	16.8	27.6	39.4	44.5	47.0	31.5	13	-3562	
03-05 LST	47.7	41.4	41.2	37.4	28.8	32.6	30.6	31.8	41.0	43.1	47.5	48.4	39.3	13	-3562	
06-08 LST	47.7	49.4	51.4	46.5	32.3	31.7	29.8	37.5	48.4	50.3	51.8	48.3	43.8	13	-3562	
09-11 LST	52.5	50.9	41.5	30.6	17.6	15.2	15.7	18.3	27.5	44.0	49.6	49.8	34.4	13	-3562	
12-14 LST	47.6	36.2	27.0	17.7	9.5	8.0	6.6	9.5	10.2	26.5	40.4	47.0	23.9	13	-3562	
15-17 LST	49.3	31.5	19.1	14.6	6.9	6.9	5.8	7.2	9.1	22.3	41.9	48.4	21.9	13	-3562	
18-20 LST	49.3	34.4	23.5	18.3	7.2	8.1	5.6	8.3	16.2	27.2	40.7	44.3	23.6	13	-3562	
21-23 LST	48.3	37.5	26.6	20.3	13.9	14.0	12.0	9.4	18.6	31.5	43.4	44.4	26.7	13	-3562	
P FREQ LES 300 FT A/O LES 1 MI																
FDR 00-02 LST	15.7	11.3	8.9	6.8	2.6	2.5	2.2	3.0	6.7	15.1	15.6	16.8	8.9	13	-3562	
03-05 LST	17.6	14.7	9.8	9.9	4.8	7.4	6.0	7.4	14.3	19.2	18.1	15.8	12.1	13	-3562	
06-08 LST	16.4	18.2	15.4	10.6	4.1	5.7	3.8	7.3	18.3	22.0	21.1	13.7	12.1	13	-3562	
09-11 LST	18.5	13.4	7.8	2.6	1.4	1.1	0.1	0.9	4.4	12.3	15.4	16.6	7.9	13	-3562	
12-14 LST	12.7	6.1	2.3	0.3	0.3	0.1	0.4	0.3	0.3	3.7	9.4	14.4	4.2	13	-3562	
15-17 LST	14.3	6.4	2.5	0.4	0.1	0.3	0.3	0.2	0.2	3.0	11.9	14.3	4.5	13	-3562	
18-20 LST	14.3	5.8	3.9	1.6	0.3	0.9	0.1	0.5	1.1	5.4	9.7	13.2	4.7	13	-3562	
21-23 LST	14.6	8.4	5.2	3.0	1.0	1.5	1.0	1.4	2.1	9.1	13.1	15.3	6.3	13	-3562	

HENLOW, UNITED KINGDOM
MEAN NUMBER OF DAYS

PARAMETER DESCRIPTION		JAN	FEB	MAR	APR	MAY	JUN	JUL	AUG	SEP	OCT	NOV	DEC	ANN	PDR (YRS)	NO. OBS
CIG = GTR 1000 FT AND VSBY = GTR 3 MI	00 LST	16.6	18.5	22.3	23.4	26.7	25.9	26.9	27.5	23.7	20.5	17.4	17.7	267.1	13	-3562
	06 LST	18.3	16.3	16.8	17.7	21.0	20.5	22.3	19.4	15.4	16.8	16.3	18.1	218.9	13	-3562
	12 LST	17.1	17.3	22.9	25.8	28.5	28.2	29.1	29.2	27.0	23.0	18.3	17.1	283.5	13	-3562
	18 LST	16.4	18.9	25.2	26.1	29.5	28.6	30.0	29.2	26.3	22.6	18.4	18.4	289.6	13	-3562
CIG = GTR 2000 FT AND VSBY = GTR 3 MI W/SFC WND LES 10 KTS	00 LST	8.0	10.0	14.0	16.5	22.1	22.1	23.6	24.7	19.1	13.7	9.8	8.5	191.5	13	-3562
	06 LST	9.2	8.2	8.6	10.1	13.6	14.8	17.5	15.3	10.8	9.5	9.3	9.1	136.0	13	-3562
	12 LST	5.1	4.0	3.8	7.1	10.5	15.1	15.3	13.3	11.0	8.2	7.0	6.2	106.6	13	-3562
	18 LST	8.6	9.9	13.2	12.6	13.6	17.4	21.0	19.2	19.4	16.2	11.0	9.4	171.5	13	-3562
SFC WND = GTR 17 KTS AND NO PRECIP.	00 LST	1.7	0.9	0.6	0.2	0.3	0.0	0.1	0.4	0.1	0.4	0.8	1.3	6.8	13	-3562
	06 LST	1.5	0.7	0.4	0.6	0.3	0.1	0.2	0.1	0.3	0.3	0.8	1.3	6.6	13	-3562
	12 LST	1.4	3.2	2.6	3.0	1.7	0.9	0.8	1.2	1.4	1.3	1.9	2.3	21.7	13	-3562
	18 LST	1.3	1.0	0.7	1.3	0.7	0.4	0.1	0.7	0.6	0.6	0.8	0.8	9.0	13	-3562
SFC WND 4-10 KTS AND TMP 33-89 DEG F AND NO PRECIP.	00 LST	8.1	11.7	15.2	15.6	18.4	16.5	17.5	18.9	16.4	16.3	14.3	11.6	180.5	13	-3562
	06 LST	9.9	10.5	14.3	14.8	16.5	17.5	20.0	18.3	15.8	16.8	14.9	10.8	180.1	13	-3562
	12 LST	11.8	9.6	10.8	12.3	12.9	13.9	17.5	14.7	13.0	13.2	13.9	12.6	156.2	13	-3562
	18 LST	12.9	12.3	15.3	13.2	14.6	16.6	19.1	18.6	17.0	14.9	15.4	13.6	183.5	13	-3562
SKY COVER LES 3/10 AND VSBY = GTR 3 MI	00 LST	6.0	5.6	8.9	8.1	10.2	10.2	7.5	11.1	9.5	8.3	5.8	6.2	97.4	13	-3562
	06 LST	6.1	3.5	3.6	2.8	3.7	5.2	3.6	4.3	2.9	4.4	3.9	5.5	49.3	13	-3562
	12 LST	3.0	1.8	1.5	0.8	0.9	2.5	1.0	1.7	1.5	2.2	1.9	3.8	22.6	13	-3562
	18 LST	4.7	2.0	3.4	2.5	3.0	4.6	2.2	2.5	3.8	4.6	5.1	5.0	43.4	13	-3562
CIG = GTR 2500 FT AND VSBY = GTR 3 MI	00 LST	14.0	14.9	19.3	20.5	24.5	24.4	25.6	26.0	21.9	17.7	14.8	13.8	237.4	13	-3562
	06 LST	14.5	13.3	13.9	13.9	18.8	18.2	19.2	17.5	13.7	14.1	13.6	13.4	184.1	13	-3562
	12 LST	13.8	13.1	16.6	19.4	23.6	24.5	25.5	24.6	22.8	18.5	14.3	14.3	231.0	13	-3562
	18 LST	13.5	15.9	22.4	22.7	27.2	27.2	28.5	27.3	29.4	20.8	15.4	15.4	261.7	13	-3562
CIG = GTR 6000 FT AND VSBY = GTR 3 MI	00 LST	10.5	9.8	14.4	16.2	19.5	20.7	20.1	22.3	17.3	13.8	9.8	10.3	184.7	13	-3562
	06 LST	11.0	8.3	7.7	10.2	14.2	15.0	15.0	13.5	9.9	10.2	8.5	10.1	135.6	13	-3562
	12 LST	11.0	7.6	9.7	8.2	11.1	13.9	11.4	11.5	13.0	12.3	9.9	10.6	129.8	13	-3562
	18 LST	9.6	9.8	14.9	13.2	17.9	20.2	20.1	19.4	18.4	15.3	10.6	11.1	180.5	13	-3562
CIG = GTR 10000 FT AND VSBY = GTR 3 MI	00 LST	9.1	8.5	12.8	13.0	17.2	16.8	15.1	18.8	14.7	11.3	8.6	9.6	155.5	13	-3562
	06 LST	9.4	6.8	7.3	8.3	11.5	11.7	10.5	9.4	7.2	8.3	7.3	9.1	106.8	13	-3562
	12 LST	9.0	6.0	8.1	6.9	8.8	10.9	7.6	8.2	10.1	9.9	7.7	9.2	102.4	13	-3562
	18 LST	8.3	8.6	12.2	10.2	13.5	15.4	10.5	12.8	14.6	12.6	9.3	9.0	137.0	13	-3562

HOLME, UNITED KINGDOM

STA NO. 14250/ (IN AREA NUMBER 07)

LATITUDE 5348N

LONGITUDE 00045W

ELEVATION(FT) 00012

PARAMETER DESCRIPTION	JAN	FEB	MAR	APR	MAY	JUN	JUL	AUG	SEP	OCT	NOV	DEC	ANN	POR (YRS)	NO. OBS
ABS MAX TMP (F)	46	60	68	75	77	77	83	85	76	71	63	54	85	6	935
MEAN MAX TMP (F)	35	44	52	54	60	63	69	69	64	58	49	41	55	6	935
MEAN MIN TMP (F)	26	32	36	37	41	47	53	52	49	42	37	33	40	6	935
ABS MIN TMP (F)	8	16	23	24	29	34	40	37	32	24	24	22	8	6	935
MEAN NO DYS TMP = DR GTR 90(F)	0.0	0.0	0.0	0.0	0.0	0.0	0.0	0.0	0.0	0.0	0.0	0.0	0.0	6	935
MEAN NO DYS TMP = DR LES 32(F)	23.0	14.3	9.2	7.6	2.3	0.0	0.0	0.0	0.3	1.9	7.7	15.0	81.3	6	935
MEAN NO DYS TMP = DR LES 0(F)	0.0	0.0	0.0	0.0	0.0	0.0	0.0	0.0	0.0	0.0	0.0	0.0	0.0	6	935
MEAN DEW PT TMP (F)	32	35	36	41	43	49	54	54	51	46	40	37	43	9	27136
MEAN REL HUM (PCT)	91	86	80	76	75	77	79	81	83	86	89	91	83	9	27136
MEAN PRESS ALT (FT)														0	0
MEAN PRECIP (IN)	2.43	1.82	1.50	1.79	2.00	1.95	2.80	2.69	2.12	2.41	2.33	2.24	26.3	35	-151
MEAN SNOW FALL (IN)	0.0	0.1	0.1	0.0	0.0	0.0	0.0	0.0	0.0	0.0	0.0	0.0	0.2	4	473
MEAN NO DYS PRCP = DR GTR 0.1 IN	7.3	5.9	4.9	5.6	6.0	5.5	7.1	6.9	5.9	6.4	6.6	6.9	75.0	35	-29
MEAN NO DYS SNFL = DR GTR 1.5 IN	0.0	0.0	0.0	0.0	0.0	0.0	0.0	0.0	0.0	0.0	0.0	0.0	0.0	4	473
MEAN NO DYS W/OCUR VSBY LES 1/2 MI	10.3	6.9	7.9	3.6	4.1	1.7	3.2	6.2	7.3	9.3	8.7	11.3	80.5	9	1845
MEAN NO DYS TSTMS	0.0	0.0	0.0	0.0	0.5	0.4	0.7	0.7	0.3	0.0	0.8	0.0	3.4	6	731
P FREQ WND SPD = DR GTR 17 KTS	15.6	13.8	8.8	12.5	9.8	8.0	6.8	3.9	5.8	7.0	9.0	10.3	9.3	9	42799
P FREQ WND SPD = DR GTR 28 KTS	1.8	1.6	1.0	2.1	0.7	0.2	0.1	0.0	0.1	0.5	0.8	0.8	0.8	9	42799
P FREQ LES 5000 FT A/D LES 5 MI	87.3	82.3	77.1	67.3	64.3	65.1	70.2	74.1	76.4	86.3	84.0	89.0	77.0	5	31565
P FREQ LES 1500 FT A/D LES 3 MI															
FDR 00-02 LST	67.3	58.9	54.7	42.8	34.8	19.3	34.5	48.6	56.2	72.3	66.5	71.3	52.3	5	4124
03-05 LST	63.0	61.9	57.8	47.6	38.4	31.5	41.1	55.7	57.9	70.1	66.2	67.9	54.9	5	4083
06-08 LST	69.2	52.6	62.2	44.9	27.6	24.3	31.4	49.0	50.6	64.6	63.9	67.8	50.7	5	3927
09-11 LST	73.3	50.8	46.2	24.4	15.1	11.9	13.6	26.4	32.2	56.0	61.5	71.3	40.2	5	3933
12-14 LST	61.0	36.2	27.6	12.8	12.0	9.0	11.6	17.1	25.3	44.1	47.5	65.0	30.8	5	3920
15-17 LST	64.8	37.5	26.0	10.4	10.5	8.7	9.7	16.7	23.0	48.1	58.9	67.8	31.9	5	3869
18-20 LST	70.5	47.5	43.9	26.3	18.4	9.9	13.7	24.2	39.7	61.7	68.0	70.0	41.2	5	4005
21-23 LST	66.7	50.9	49.7	36.1	23.4	15.1	24.3	34.2	43.6	69.4	65.6	70.7	45.8	5	4139
P FREQ LES 300 FT A/D LES 1 MI															
FDR 00-02 LST	28.2	16.0	18.7	6.7	7.0	2.2	3.8	9.5	16.0	28.1	23.8	30.1	15.8	5	4124
03-05 LST	25.3	17.4	21.9	11.9	9.6	4.5	7.4	17.3	17.4	32.3	22.5	28.5	18.0	5	4083
06-08 LST	27.5	21.6	22.6	8.1	2.4	1.7	0.9	6.7	13.5	28.4	22.3	34.3	15.8	5	3927
09-11 LST	23.4	10.9	8.0	1.6	0.0	0.3	0.6	1.8	2.5	14.4	13.1	29.7	8.9	5	3933
12-14 LST	20.4	4.7	1.7	0.0	0.0	0.0	0.9	0.3	1.4	3.6	7.9	27.3	5.7	5	3920
15-17 LST	20.9	6.1	2.8	0.3	0.0	0.0	0.9	0.3	0.8	10.7	12.5	33.7	7.4	5	3869
18-20 LST	24.6	11.3	9.2	1.6	0.0	0.0	1.2	2.1	5.6	16.3	20.6	33.4	10.5	5	4005
21-23 LST	27.6	14.5	13.8	3.2	3.0	0.9	2.4	3.5	8.8	21.4	21.0	31.3	12.6	5	4139

HOLME, UNITED KINGDOM
MEAN NUMBER OF DAYS

PARAMETER DESCRIPTION		JAN	FEB	MAR	APR	MAY	JUN	JUL	AUG	SEP	OCT	NOV	DEC	ANN	POR (YRS)	NO. OBS
CIG = GTR 1000 FT AND VSBY = GTR 3 MI	00 LST	9.8	13.1	14.8	18.3	23.0	26.1	22.6	18.3	14.5	9.5	10.8	9.1	189.9	5	1462
	06 LST	11.3	13.4	14.3	17.1	21.9	20.4	19.7	14.3	15.2	11.6	12.5	12.0	183.7	5	1458
	12 LST	10.9	18.5	21.9	26.5	27.4	27.1	27.8	26.5	23.4	18.0	16.0	10.5	234.5	5	1459
	18 LST	10.2	16.0	18.9	24.7	28.0	29.0	28.7	28.0	18.9	12.4	9.5	10.1	234.4	5	1457
CIG = GTR 2000 FT AND VSBY = GTR 3 MI W/SFC WND LES 10 KTS	00 LST	2.3	5.5	7.8	11.3	16.3	19.0	15.2	13.3	8.6	4.6	5.8	4.5	114.2	5	1461
	06 LST	2.8	6.9	6.8	8.3	9.5	10.4	9.7	7.3	8.7	6.7	7.5	5.0	89.6	5	1457
	12 LST	2.8	4.5	4.8	7.6	10.1	10.3	9.0	9.6	7.7	5.9	6.3	2.8	81.4	5	1458
	18 LST	3.3	8.3	11.1	11.6	16.5	13.8	13.9	16.4	12.4	7.7	5.5	4.3	124.8	5	1457
SFC WND = GTR 17 KTS AND NO PRECIP.	00 LST	4.5	2.5	1.3	1.8	0.3	0.0	0.5	1.0	0.7	2.5	2.5	2.3	19.9	5	1466
	06 LST	4.0	2.7	1.0	2.0	2.3	1.8	0.8	0.3	0.7	2.1	1.5	2.0	21.2	5	1467
	12 LST	3.5	5.7	5.8	8.3	6.5	5.6	4.5	4.8	3.5	3.4	3.5	3.0	58.1	5	1471
	18 LST	3.3	3.0	2.0	3.0	2.3	1.6	3.3	1.5	0.6	1.5	1.5	1.8	25.4	5	1470
SFC WND 4-10 KTS AND TMP 33-89 DEG F AND NO PRECIP.	00 LST	6.5	8.9	11.0	14.9	10.1	9.6	12.8	11.8	11.7	10.1	10.5	9.3	127.2	5	1458
	06 LST	5.0	6.9	8.8	12.5	12.4	11.2	13.8	11.3	10.9	12.6	11.8	10.1	127.3	5	1461
	12 LST	5.8	8.2	11.0	9.3	12.4	11.1	11.8	10.8	11.3	12.3	14.0	9.3	127.3	5	1466
	18 LST	7.8	10.7	17.0	12.8	12.5	14.9	15.8	14.5	16.0	15.9	13.5	13.5	164.9	5	1466
SKY COVER LES 3/10 AND VSBY = GTR 3 MI	00 LST	2.3	3.7	5.3	8.0	8.9	9.2	6.0	5.0	4.8	2.5	3.0	2.0	60.7	5	1467
	06 LST	2.5	3.0	2.3	4.5	3.9	2.9	1.5	0.8	2.0	1.9	2.3	2.5	30.1	5	1466
	12 LST	1.0	0.7	2.0	3.8	2.9	1.3	1.5	2.3	1.7	0.8	1.5	1.8	21.3	5	1470
	18 LST	2.3	4.2	3.8	5.8	4.2	5.7	4.3	4.3	3.7	3.6	3.3	2.3	47.5	5	1470
CIG = GTR 2500 FT AND VSBY = GTR 3 MI	00 LST	6.8	10.4	12.0	17.0	20.8	23.5	18.5	16.0	12.5	7.4	9.8	7.6	162.3	5	1462
	06 LST	7.5	9.7	10.8	13.4	16.6	15.7	13.8	11.0	13.2	9.5	9.8	9.3	140.3	5	1458
	12 LST	7.4	13.3	17.4	19.9	20.9	20.8	22.3	18.9	17.5	13.6	12.0	6.8	190.8	5	1459
	18 LST	7.4	14.5	14.6	20.4	23.7	22.7	23.9	20.4	14.6	10.5	8.3	8.6	189.6	5	1457
CIG = GTR 6000 FT AND VSBY = GTR 3 MI	00 LST	4.8	7.4	9.8	13.0	15.7	16.8	12.5	11.3	9.3	4.4	7.0	5.3	117.3	5	1462
	06 LST	5.8	5.5	6.5	10.1	12.4	9.6	7.7	5.3	7.6	5.7	6.0	5.5	87.7	5	1458
	12 LST	4.6	4.8	8.8	9.6	10.8	7.9	9.8	7.3	8.3	8.1	7.3	5.3	92.6	5	1459
	18 LST	4.8	9.5	9.8	15.6	14.8	14.9	13.4	13.6	11.7	7.7	6.0	5.8	127.2	5	1457
CIG = GTR 10000 FT AND VSBY = GTR 3 MI	00 LST	4.8	6.9	9.0	12.8	15.0	16.0	12.2	10.3	8.4	4.4	6.5	5.3	111.6	5	1462
	06 LST	5.8	5.5	6.5	9.6	12.4	9.6	7.7	4.5	7.2	5.7	5.8	5.5	85.8	5	1458
	12 LST	4.6	4.8	8.3	9.6	10.8	7.6	9.8	7.3	8.3	8.1	7.3	5.3	91.8	5	1459
	18 LST	4.8	9.5	9.8	15.4	14.5	14.3	13.4	12.9	11.1	7.7	6.0	5.8	125.2	5	1457

HUCKNALL, UNITED KINGDOM

STA NO. 14252/ (IN AREA NUMBER 07)

LATITUDE 5301N

LONGITUDE 00113W

ELEVATION(FT) 00318

PARAMETER DESCRIPTION	JAN	FEB	MAR	APR	MAY	JUN	JUL	AUG	SEP	OCT	NOV	DEC	ANN	PDR (YRS)	NO. OBS
ABS MAX TMP (F)	58	59	66	73	77	91	89	90	84	69	66	58	91	11	-3379
MEAN MAX TMP (F)	42	44	49	55	61	67	70	69	65	57	49	44	56	30	-3379
MEAN MIN TMP (F)	33	33	35	39	43	49	53	52	49	43	39	35	42	30	-3379
ABS MIN TMP (F)	19	19	13	24	29	34	42	38	31	25	22	13	13	11	-3379
MEAN NO DYS TMP = DR GTR 90(F)	0.0	0.0	0.0	0.0	0.0	0.1	0.0	0.3	0.0	0.0	0.0	0.0	0.4	11	-3379
MEAN NO DYS TMP = DR LES 32(F)	11.2	11.1	11.2	3.9	0.9	0.0	0.0	0.0	0.1	1.9	4.4	10.6	55.3	11	-3379
MEAN NO DYS TMP = DR LES 0(F)	0.0	0.0	0.0	0.0	0.0	0.0	0.0	0.0	0.0	0.0	0.0	0.0	0.0	11	-3379
MEAN DEW PT TMP (F)	36	34	35	40	46	52	54	54	51	44	40	37	44	6	-3379
MEAN REL HUM (PCT)	90	88	82	81	77	76	74	79	83	86	91	91	83	15	-3379
MEAN PRESS ALT (FT)	326	330	339	300	259	245	255	294	268	322	366	397	308	0	-50
MEAN PRECIP (IN)	2.08	1.66	1.45	1.67	1.98	1.59	2.52	2.18	1.99	2.17	2.31	1.91	23.5	35	-3379
MEAN SNOW FALL (IN)					0.0	0.0	0.0	0.0	0.0					11	-29
MEAN NO DYS PRCP = DR GTR 0.1 IN	6.5	5.4	4.8	5.3	5.9	4.6	6.6	6.0	5.6	6.0	6.2	6.1	69.0	35	-29
MEAN NO DYS SNFL = DR GTR 1.5 IN					0.0	0.0	0.0	0.0	0.0					11	-29
MEAN NO DYS W/OCUR VSBY LES 1/2 MI	8.3	6.8	6.2	3.4	4.1	3.4	1.7	3.1	5.2	5.4	9.0	10.6	67.2	6	-3379
MEAN NO DYS TSTMS	0.0	0.0	0.0	0.0	1.0	1.4	1.7	1.7	0.2	0.0	0.2	0.0	6.2	6	-3379
P FREQ WND SPD = DR GTR 17 KTS	23.3	16.5	10.5	17.1	5.5	4.0	4.1	5.3	7.2	12.8	14.1	18.3	11.6	6	-3379
P FREQ WND SPD = DR GTR 28 KTS	1.5	0.7	0.0	0.3	0.0	0.0	0.0	0.0	0.0	0.2	1.1	1.3	0.4	6	-3379
P FREQ LES 5000 FT A/D LES 5 MI	76.7	78.1	70.6	70.6	65.4	50.3	60.8	58.3	64.8	67.0	78.3	80.0	69.2	11	-3379
P FREQ LES 1900 FT A/D LES 3 MI															
FOR 00-02 LST	49.6	44.4	37.4	35.2	36.3	28.4	25.0	26.8	45.8	36.1	55.2	45.9	38.8	6	-3379
03-05 LST														0	0
06-08 LST	46.9	48.2	50.9	43.7	41.1	32.3	23.1	40.7	41.7	35.6	49.6	48.5	41.9	11	-3379
09-11 LST														0	0
12-14 LST	45.2	34.5	24.2	22.7	20.5	15.1	14.8	14.7	17.8	20.4	43.0	51.8	27.1	11	-3379
15-17 LST														0	0
18-20 LST	49.8	39.9	23.5	19.5	16.0	10.8	11.3	10.4	17.1	24.9	47.6	56.6	27.3	11	-3379
21-23 LST														0	0
P FREQ LES 300 FT A/D LES 1 MI															
FOR 00-02 LST	24.0	19.4	12.2	9.1	13.2	4.5	6.5	5.5	16.1	9.8	24.1	19.8	13.7	6	-3379
03-05 LST														0	0
06-08 LST	21.5	19.6	24.9	14.7	9.7	6.7	5.9	13.5	19.4	16.4	24.5	22.5	16.6	11	-3379
09-11 LST														0	0
12-14 LST	14.9	9.1	4.8	0.3	1.3	0.3	0.3	0.6	0.9	2.6	14.8	20.9	5.9	11	-3379
15-17 LST														0	0
18-20 LST	23.1	12.2	6.2	2.7	1.6	0.3	1.0	0.3	1.6	6.5	19.9	27.3	8.6	11	-3379
21-23 LST														0	0

HUCKNALL, UNITED KINGDOM
MEAN NUMBER OF DAYS

PARAMETER DESCRIPTION		JAN	FEB	MAR	APR	MAY	JUN	JUL	AUG	SEP	OCT	NOV	DEC	ANN	PDR (YRS)	NO. OBS
CIG = GTR 1000 FT AND VSBY = GTR 3 MI	00 LST	16.9	17.3	20.6	20.7	21.4	22.8	24.2	23.9	17.7	21.5	13.9	18.1	239.0	6	-3379
	06 LST	18.4	16.2	16.8	18.0	19.8	22.1	24.5	19.4	18.2	21.6	16.3	17.7	229.0	11	-3379
	12 LST	18.9	20.5	25.3	25.5	27.0	27.7	28.7	28.7	26.7	27.5	18.8	16.5	291.8	11	-3379
	18 LST	17.5	18.5	25.3	25.8	27.6	28.2	29.3	29.1	26.6	24.8	17.1	15.0	284.8	11	-3379
CIG =GTR 2000 FT AND VSBY =GTR 3 MI W/SFC WND LES 10 KTS	00 LST	5.1	8.2	12.6	10.9	16.0	18.4	20.5	18.5	11.7	10.1	5.6	6.4	144.0	6	-3379
	06 LST	5.8	7.7	9.6	10.2	12.3	15.1	17.9	14.4	12.7	12.2	7.5	7.5	132.9	11	-3379
	12 LST	6.3	5.6	9.5	10.5	12.7	15.5	15.2	17.0	13.2	9.7	8.2	5.5	128.9	11	-3379
	18 LST	7.1	9.3	15.3	15.6	16.9	18.9	18.9	21.9	19.4	15.9	9.4	5.8	174.4	11	-3379
SFC WND = GTR 17 KTS AND NO PRECIP.	00 LST	5.7	3.0	1.2	1.3	0.3	0.3	0.3	0.7	0.2	3.5	2.5	4.6	23.6	6	-3379
	06 LST	4.5	2.7	0.6	0.9	1.4	1.2	0.8	0.6	0.8	1.8	1.6	2.6	19.5	11	-3379
	12 LST	6.1	5.4	5.3	4.0	3.1	2.2	2.1	1.9	2.6	4.6	2.5	2.9	42.7	11	-3379
	18 LST	4.5	2.7	1.4	2.5	2.3	1.5	1.1	0.9	0.9	1.5	2.3	2.1	23.7	11	-3379
SFC WND 4-10 KTS AND TMP 33-89 DEG F AND NO PRECIP.	00 LST	5.0	8.7	11.0	13.7	13.8	19.7	20.5	16.7	14.4	13.4	9.0	10.9	156.8	6	-3379
	06 LST	7.3	8.3	11.7	13.4	14.3	14.8	14.4	14.1	15.2	15.6	10.7	9.9	149.7	11	-3379
	12 LST	9.9	8.0	10.2	8.7	12.1	13.7	11.7	14.8	12.2	10.6	11.7	10.2	133.8	11	-3379
	18 LST	10.8	10.2	13.8	12.7	15.2	16.1	15.5	17.8	16.8	16.2	12.7	9.9	167.7	11	-3379
SKY COVER LES 3/10 AND VSBY = GTR 3 MI	00 LST	7.0	4.2	9.7	9.8	9.0	10.5	8.4	10.1	8.0	9.1	5.8	5.4	97.0	6	-3379
	06 LST	5.7	4.2	3.1	4.3	4.7	5.9	5.6	5.1	4.8	4.7	4.5	5.4	58.0	11	-3379
	12 LST	3.8	3.4	3.7	1.3	3.4	4.0	2.2	3.2	3.5	3.8	4.0	4.2	40.5	11	-3379
	18 LST	4.7	4.0	4.9	4.0	5.1	5.7	3.6	7.5	5.9	7.7	6.3	5.8	65.2	11	-3379
CIG = GTR 2500 FT AND VSBY = GTR 3 MI	00 LST	12.8	12.1	17.1	17.0	17.7	18.7	21.2	20.7	13.9	16.2	11.6	14.5	193.5	6	-3379
	06 LST	12.8	11.5	12.3	14.5	15.5	17.7	21.0	16.4	15.5	17.0	12.4	12.8	179.4	11	-3379
	12 LST	13.7	13.5	18.0	16.5	18.8	19.3	19.6	21.8	18.8	18.9	13.9	12.0	204.8	11	-3379
	18 LST	12.2	12.7	20.5	20.4	22.0	22.1	22.7	24.8	21.1	19.4	12.4	10.8	221.1	11	-3379
CIG = GTR 6000 FT AND VSBY = GTR 3 MI	00 LST	11.5	8.8	14.1	13.9	13.6	14.6	14.8	16.8	11.1	13.2	9.5	12.0	153.9	6	-3379
	06 LST	9.8	8.6	9.0	10.6	12.5	13.6	16.2	12.3	12.7	13.5	9.8	10.0	138.6	11	-3379
	12 LST	11.2	9.8	12.7	9.9	12.9	12.6	11.6	15.2	13.7	14.6	10.7	10.1	145.0	11	-3379
	18 LST	10.7	9.0	16.2	13.6	16.9	15.8	16.5	20.3	16.5	15.6	9.7	8.9	169.7	11	-3379
CIG = GTR 10000 FT AND VSBY = GTR 3 MI	00 LST	11.5	8.8	14.1	13.9	13.6	14.6	14.8	16.8	11.1	13.2	9.5	12.0	153.9	6	-3379
	06 LST	9.8	8.6	8.9	10.3	12.4	13.5	15.8	12.1	12.6	13.4	9.8	9.9	137.1	11	-3379
	12 LST	11.2	9.8	12.7	9.9	12.6	12.6	11.6	15.0	13.5	14.6	10.7	10.1	144.3	11	-3379
	18 LST	10.7	8.9	16.2	13.4	16.8	15.6	16.4	20.1	16.5	15.5	9.7	8.9	168.7	11	-3379

NORTH COATES, UNITED KINGDOM

STA NO. 14260/ (IN AREA NUMBER 07)

LATITUDE 5329N

LONGITUDE 00004E

ELEVATION(FT) 00012

PARAMETER DESCRIPTION	JAN	FEB	MAR	APR	MAY	JUN	JUL	AUG	SEP	OCT	NOV	DEC	ANN	POR (YRS)	NO. OBS
ABS MAX TMP (F)	55	61	64	72	76	83	86	87	80	74	63	56	87	57	-3396
MEAN MAX TMP (F)	42	43	46	52	56	63	67	67	63	56	49	44	54	30	-3396
MEAN MIN TMP (F)	36	36	38	41	46	51	55	56	53	48	42	39	45	30	-3396
ABS MIN TMP (F)	13	19	24	10	34	34	44	45	37	33	28	19	10	57	-3396
MEAN NO DYS TMP = DR GTR 90(F)	0.0	0.0	0.0	0.0	0.0	0.0	0.0	0.0	0.0	0.0	0.0	0.0	0.0	11	-3396
MEAN NO DYS TMP = DR LES 32(F)	3.5	3.4	2.4	0.2	0.0	0.0	0.0	0.0	0.0	0.0	0.6	3.3	13.4	11	-3396
MEAN NO DYS TMP = DR LES 0(F)	0.0	0.0	0.0	0.0	0.0	0.0	0.0	0.0	0.0	0.0	0.0	0.0	0.0	11	-3396
MEAN DEW PT TMP (F)	38	37	38	41	46	52	56	57	54	48	43	39	46	11	-3396
MEAN REL HUM (PCT)	91	89	86	84	83	82	83	84	85	88	91	86	86	15	-3396
MEAN FRESS ALT (FT)	-0	2	16	25	-39	-46	-22	5	-40	-0	37	60	0	0	-50
MEAN PRECIP (IN)	1.60	1.40	1.60	1.30	1.80	1.80	2.10	2.40	1.60	2.80	2.10	2.30	22.8	35	-3396
MEAN SNOW FALL (IN)					0.0	0.0	0.0	0.0	0.0	0.0				57	-29
MEAN NO DYS PRCP = DR GTR 0.1 IN	5.2	4.6	5.2	4.4	5.6	5.1	5.8	6.4	4.9	7.1	5.9	7.0	67.2	35	-29
MEAN NO DYS SNFL = DR GTR 1.5 IN					0.0	0.0	0.0	0.0	0.0	0.0				57	-29
MEAN NO DYS W/OCUR VSBY LES 1/2 MI	6.2	3.4	3.8	2.8	3.3	1.7	1.1	3.4	2.7	2.2	4.7	7.0	42.3	11	-3396
MEAN NO DYS TSTMS	0.1	0.2	0.5	1.0	2.0	2.0	3.0	3.0	1.0	0.5	0.1	0.1	13.5	20	-3396
P FREQ WND SPD = DR GTR 17 KTS	38.3	40.1	27.5	29.1	25.0	21.2	23.1	21.0	26.6	38.2	33.7	36.2	50.0	11	-3396
P FREQ WND SPD = DR GTR 28 KTS	7.8	7.7	2.7	3.4	2.0	1.8	3.3	1.7	4.0	7.2	5.2	7.2	4.5	11	-3396
P FREQ LES 5000 FT A/O LES 5 MI	57.6	55.0	54.1	44.3	45.1	37.6	37.4	39.4	41.5	45.8	54.4	58.4	47.6	11	-3396
P FREQ LES 1900 FT A/O LES 3 MI															
FOR 00-02 LST	30.7	24.6	20.9	15.2	19.0	10.7	9.1	13.4	14.5	19.1	25.8	30.4	19.5	11	-3396
03-05 LST														0	0
06-08 LST	23.0	28.3	36.1	23.2	23.1	16.5	16.8	25.3	25.9	25.4	28.4	25.7	24.8	11	-3396
09-11 LST														0	0
12-14 LST	33.0	29.2	22.3	13.1	16.4	12.3	10.7	12.1	11.1	13.6	24.7	34.3	19.4	11	-3396
15-17 LST														0	0
18-20 LST	28.5	25.9	22.5	12.5	15.0	11.0	10.5	11.0	13.9	17.5	24.3	27.8	18.4	11	-3396
21-23 LST														0	0
P FREQ LES 300 FT A/O LES 1 MI															
FOR 00-02 LST	11.3	7.9	5.9	5.1	6.3	2.3	1.9	5.9	2.0	3.2	9.1	13.4	6.2	11	-3396
03-05 LST														0	0
06-08 LST	9.2	9.0	15.1	7.7	8.6	3.7	4.5	10.1	8.6	8.8	10.0	12.2	9.0	11	-3396
09-11 LST														0	0
12-14 LST	13.3	12.5	6.9	3.0	2.6	1.0	1.3	2.9	1.0	1.6	9.7	17.3	6.1	11	-3396
15-17 LST														0	0
18-20 LST	12.0	8.5	6.5	3.0	4.6	2.7	1.6	2.9	2.7	1.9	8.3	11.8	5.5	11	-3396
21-23 LST														0	0

NORTH COATES, UNITED KINGDOM

MEAN NUMBER OF DAYS

PARAMETER DESCRIPTION		JAN	FEB	MAR	APR	MAY	JUN	JUL	AUG	SEP	OCT	NOV	DEC	ANN	PDR (YRS)	NO. OBS
CIG = GTR 1000 FT AND VSBY = GTR 3 MI	00 LST	22.9	22.5	26.1	26.9	26.9	28.3	29.3	28.0	27.2	26.2	24.3	22.8	311.4	11	-3396
	06 LST	25.5	21.5	21.3	24.6	25.7	26.4	26.9	23.7	23.2	24.5	23.2	24.8	291.3	11	-3396
	12 LST	22.4	21.3	25.6	26.9	27.4	27.7	28.6	27.9	27.6	27.7	24.3	21.7	309.1	11	-3396
	18 LST	23.8	22.3	25.4	27.2	28.2	27.8	29.1	28.3	26.8	27.2	24.2	24.1	314.4	11	-3396
CIG =GTR 2000 FT AND VSBY =GTR 3 MI W/SFC WND LES 10 KTS	00 LST	5.4	6.9	10.5	11.5	12.3	15.5	15.2	14.6	10.3	6.9	5.8	5.6	120.5	11	-3396
	06 LST	6.1	5.5	6.5	8.6	10.0	14.0	12.5	11.5	6.5	4.6	5.7	7.5	99.0	11	-3396
	12 LST	6.0	5.3	8.9	11.0	10.7	12.2	13.0	13.7	8.7	8.2	7.6	5.0	110.3	11	-3396
	18 LST	6.5	6.8	10.2	10.9	12.5	11.7	13.4	14.9	10.4	8.5	9.2	6.8	121.8	11	-3396
SFC WND = GTR 17 KTS AND NO PRECIP.	00 LST	10.4	8.7	6.1	5.6	4.9	3.2	5.3	5.2	5.6	9.3	7.5	9.5	81.3	11	-3396
	06 LST	8.8	8.8	6.3	7.3	5.9	4.5	5.7	4.0	5.7	8.8	7.6	8.5	81.9	11	-3396
	12 LST	11.2	9.2	8.0	7.6	7.3	6.2	6.0	6.4	7.9	10.9	7.5	8.7	96.9	11	-3396
SFC WND 4-10 KTS AND TMP 33-89 DEG F AND NO PRECIP.	00 LST	7.2	7.8	11.3	10.8	12.4	12.7	13.4	13.6	10.8	8.9	7.4	7.8	124.1	11	-3396
	06 LST	6.3	6.9	9.8	10.0	10.7	11.9	9.2	12.0	8.2	6.7	6.9	8.3	106.9	11	-3396
	12 LST	7.5	6.7	10.0	9.3	11.3	12.1	11.8	12.9	7.7	8.6	8.4	7.5	113.8	11	-3396
SKY COVER LES 3/10 AND VSBY = GTR 3 MI	00 LST	8.3	7.9	10.0	8.7	12.3	10.7	10.9	14.0	9.8	9.3	10.1	9.5	121.5	11	-3396
	06 LST	5.5	4.5	7.4	7.2	6.0	6.6	8.0	10.0	8.8	8.0	5.2	4.5	81.7	11	-3396
	12 LST	3.7	3.1	2.5	1.8	2.4	4.1	3.7	3.9	3.0	1.8	2.5	3.5	36.0	11	-3396
	18 LST	1.2	1.6	2.0	0.8	2.6	2.4	2.4	2.6	2.4	1.8	1.6	1.8	23.2	11	-3396
CIG = GTR 2500 FT AND VSBY = GTR 3 MI	00 LST	3.1	1.1	1.7	1.7	2.9	4.5	2.9	3.2	1.7	2.8	3.6	4.0	33.2	11	-3396
	06 LST	18.8	19.0	21.9	21.7	22.3	23.8	25.3	24.7	23.1	22.9	19.0	18.6	261.1	11	-3396
	12 LST	20.5	18.0	17.5	20.1	20.7	23.0	23.4	21.9	20.4	21.0	19.3	20.1	245.9	11	-3396
	18 LST	18.4	17.4	21.9	24.2	23.3	24.4	25.6	26.0	24.4	24.8	19.9	17.7	268.0	11	-3396
CIG = GTR 6000 FT AND VSBY = GTR 3 MI	00 LST	19.4	17.8	21.5	24.5	23.7	25.0	25.8	26.2	23.6	23.2	20.0	19.4	270.1	11	-3396
	06 LST	17.1	16.6	20.7	18.7	20.5	21.9	23.3	23.3	21.5	21.1	16.9	16.2	238.0	11	-3396
	12 LST	18.1	15.3	16.4	18.4	19.0	21.6	21.2	21.2	19.6	19.3	17.4	17.9	225.4	11	-3396
	18 LST	17.2	15.0	20.2	22.4	21.0	22.9	23.9	25.0	22.3	22.9	18.0	15.2	246.0	11	-3396
CIG = GTR 10000 FT AND VSBY = GTR 3 MI	00 LST	17.7	14.6	19.4	22.7	22.0	23.6	24.7	25.3	22.3	21.1	18.3	17.6	249.3	11	-3396
	06 LST	17.1	16.6	20.7	18.7	20.5	21.9	23.5	23.3	21.5	21.1	16.9	16.2	238.0	11	-3396
	12 LST	18.1	15.3	16.4	18.4	19.0	21.6	21.2	21.2	19.6	19.3	17.4	17.9	225.4	11	-3396
	18 LST	17.2	15.0	20.2	22.4	21.0	22.9	23.9	25.0	22.3	22.9	18.0	15.2	246.0	11	-3396
	00 LST	17.7	14.6	19.4	22.7	22.0	23.6	24.7	25.3	22.3	21.1	18.3	17.6	249.3	11	-3396

OUSTON, UNITED KINGDOM

STA NO. 14262/ (IN AREA NUMBER 07)

LATITUDE 5501N

LONGITUDE 00152W

ELEVATION(FT) 00485

PARAMETER DESCRIPTION	JAN	FEB	MAR	APR	MAY	JUN	JUL	AUG	SEP	OCT	NOV	DEC	ANN	POR (YRS)	NO. OBS
ABS MAX TMP (F)	58	59	70	71	81	86	80	81	81	74	67	58	86	30	-3262
MEAN MAX TMP (F)	43	44	47	50	54	60	64	64	61	55	48	44	53	30	-3262
MEAN MIN TMP (F)	37	37	38	41	45	50	54	54	51	46	41	38	44	30	-3262
ABS MIN TMP (F)	16	11	18	28	30	39	42	42	33	30	26	22	11	30	-3262
MEAN NO DYS TMP = DR GTR 90(F)	0.0	0.0	0.0	0.0	0.0	0.0	0.0	0.0	0.0	0.0	0.0	0.0	0.0	11	-3262
MEAN NO DYS TMP = DR LES 32(F)	5.6	4.4	4.1	1.2	0.0	0.0	0.0	0.0	0.0	0.3	1.8	4.3	21.7	11	-3262
MEAN NO DYS TMP = DR LES 0(F)	0.0	0.0	0.0	0.0	0.0	0.0	0.0	0.0	0.0	0.0	0.0	0.0	0.0	11	-3262
MEAN DEW PT TMP (F)	37	36	37	39	44	49	53	53	51	44	41	38	44	11	-3262
MEAN REL HUM (PCT)	85	83	81	80	80	79	79	81	83	81	84	85	82	15	-3262
MEAN PRESS ALT (FT)	555	544	533	490	439	433	454	494	470	531	574	622	512	0	-50
MEAN PRECIP (IN)	2.40	1.70	1.60	1.70	2.10	1.80	3.10	3.10	2.30	2.50	2.60	2.30	27.2	30	-3262
MEAN SNOW FALL (IN)					0.0	0.0	0.0	0.0	0.0	0.0				30	-29
MEAN NO DYS PRCP = DR GTR 0.1 IN	7.3	5.5	5.2	5.4	6.1	5.1	7.6	7.6	6.2	6.6	6.7	7.0	76.3	30	-29
MEAN NO DYS SNFL = DR GTR 1.5 IN					0.0	0.0	0.0	0.0	0.0	0.0				30	-29
MEAN NO DYS W/OCUR VSBY LES 1/2 MI	4.0	1.9	2.4	2.9	4.3	2.6	1.6	3.9	3.2	1.8	3.6	6.5	38.7	11	-3262
MEAN NO DYS TSTMS	0.0	0.0	0.0	0.0	0.0	0.1	0.2	0.5	0.0	0.1	0.0	0.0	0.9	11	-3262
P FREQ WND SPD = DR GTR 17 KTS	16.1	16.3	10.8	12.2	7.4	5.1	4.1	3.5	8.3	10.5	10.8	14.7	10.0	11	-3262
P FREQ WND SPD = DR GTR 28 KTS	2.4	1.1	0.7	0.3	0.1	0.0	0.1	0.0	0.4	0.7	0.3	1.4	0.6	11	-3262
P FREQ LES 5000 FT A/D LES 3 MI	69.8	69.2	68.0	64.4	65.0	62.8	63.8	60.1	66.9	64.3	73.1	74.0	66.8	11	-3262
P FREQ LES 1900 FT A/D LES 3 MI															
FDR 00-02 LST	38.2	35.8	31.0	37.2	38.5	32.4	32.0	28.3	33.0	32.1	37.2	39.8	34.6	11	-3262
03-05 LST														0	0
06-08 LST	33.7	39.9	39.5	40.6	40.6	36.3	36.0	41.1	45.9	35.9	39.7	42.6	39.3	11	-3262
09-11 LST														0	0
12-14 LST	46.1	36.9	31.1	29.3	27.6	25.1	27.7	28.6	28.9	26.2	45.6	53.9	33.9	11	-3262
15-17 LST														0	0
18-20 LST	42.3	39.9	31.3	26.6	30.8	25.4	24.7	26.2	28.1	33.9	44.0	49.8	33.6	11	-3262
21-23 LST														0	0
P FREQ LES 300 FT A/D LES 1 MI															
FDR 00-02 LST	6.6	5.1	5.1	4.9	6.8	2.8	2.4	5.6	3.5	2.3	6.4	8.4	5.0	11	-3262
03-05 LST														0	0
06-08 LST	3.6	5.8	13.6	9.4	14.8	9.3	7.7	16.1	17.1	8.6	6.8	7.5	10.0	11	-3262
09-11 LST														0	0
12-14 LST	17.9	9.7	2.3	4.8	5.1	2.4	1.3	4.3	3.1	3.3	15.8	25.5	8.0	11	-3262
15-17 LST														0	0
18-20 LST	8.8	6.8	4.9	4.5	3.7	2.4	1.0	4.3	3.5	4.3	11.7	14.0	5.8	11	-3262
21-23 LST														0	0

OUSTON, UNITED KINGDOM
MEAN NUMBER OF DAYS

PARAMETER DESCRIPTION		JAN	FEB	MAR	APR	MAY	JUN	JUL	AUG	SEP	OCT	NOV	DEC	ANN	POR (YRS)	NO. DGS
CIG = GTR 1000 FT AND VSBY = GTR 3 MI	00 LST	23.7	23.6	27.2	25.4	25.6	26.9	27.4	27.6	25.6	26.7	25.1	24.3	309.1	11	-3262
	06 LST	25.4	23.1	23.8	23.6	23.3	24.0	25.1	21.5	20.7	25.6	24.8	23.2	284.1	11	-3262
	12 LST	20.3	22.6	27.4	27.2	27.2	27.2	28.4	27.3	27.0	27.4	21.5	18.4	301.9	11	-3262
	18 LST	23.3	22.3	26.0	27.8	26.9	27.6	28.4	27.7	27.1	27.0	23.1	20.8	308.0	11	-3262
CIG =GTR 2000 FT AND VSBY =GTR 3 MI W/SFC WND LES 10 KTS	00 LST	10.9	8.8	13.2	10.4	11.8	13.5	14.5	16.6	13.2	12.5	9.9	10.1	145.4	11	-3262
	06 LST	11.9	7.7	12.2	9.7	11.4	12.6	13.2	14.3	10.5	11.2	9.5	10.1	134.3	11	-3262
	12 LST	8.1	7.7	10.7	9.7	12.5	14.2	13.5	14.7	12.2	11.2	7.9	6.5	128.9	11	-3262
	18 LST	9.5	8.6	12.4	11.6	12.4	14.7	15.2	16.1	13.7	11.4	8.5	7.3	141.4	11	-3262
SFC WND = GTR 17 KTS AND NO PRECIP.	00 LST	3.1	2.8	1.2	2.0	1.2	0.4	0.3	0.5	0.7	1.0	1.5	2.6	17.3	11	-3262
	06 LST	2.7	2.2	1.0	2.1	1.2	1.0	0.3	0.4	1.0	1.1	1.1	1.7	15.8	11	-3262
	12 LST	3.1	3.7	2.7	3.1	2.1	2.0	1.6	1.6	2.6	4.0	1.8	2.7	31.0	11	-3262
	18 LST	2.7	1.9	1.7	3.0	1.2	1.4	0.9	0.9	1.8	1.5	2.0	1.7	20.7	11	-3262
SFC WND 4-10 KTS AND TMP 33-89 DEC F AND NO PRECIP.	00 LST	15.1	13.6	17.8	18.1	18.1	19.5	18.4	20.8	19.5	19.7	17.0	15.9	213.5	11	-3262
	06 LST	14.7	13.4	17.3	15.9	17.8	15.3	17.0	19.3	17.7	17.7	16.8	14.6	197.5	11	-3262
	12 LST	16.0	13.4	15.3	15.7	16.7	19.0	17.7	19.3	15.8	16.1	15.5	15.8	196.3	11	-3262
	18 LST	16.0	14.9	17.9	15.6	17.1	16.8	17.3	18.3	17.6	17.8	18.5	15.5	203.3	11	-3262
SKY COVER LES 3/10 AND VSBY = GTR 3 MI	00 LST	6.4	6.9	6.9	5.6	6.5	5.0	4.8	7.9	6.5	8.5	5.4	6.1	76.5	11	-3262
	06 LST	7.7	3.6	2.5	3.9	2.3	3.0	2.2	3.5	2.9	3.2	4.7	5.4	44.9	11	-3262
	12 LST	3.4	2.4	2.2	1.8	2.5	3.5	1.9	3.0	1.7	2.0	3.1	3.1	30.6	11	-3262
	18 LST	4.2	2.2	2.5	2.9	2.5	4.4	2.8	3.2	2.7	2.9	3.6	3.7	37.6	11	-3262
CIG = GTR 2500 FT AND VSBY = GTR 3 MI	00 LST	14.7	12.7	15.6	12.3	12.6	13.5	14.4	16.8	14.6	15.6	12.7	13.1	168.6	11	-3262
	06 LST	15.7	10.8	13.4	12.0	13.1	13.7	14.0	14.1	11.2	14.1	11.7	12.5	156.3	11	-3262
	12 LST	12.7	12.2	15.2	14.7	17.2	16.9	15.8	16.7	15.4	17.9	11.1	10.2	176.0	11	-3262
	18 LST	12.4	11.5	16.2	15.9	15.9	16.7	17.7	17.2	15.2	13.9	10.6	10.4	173.6	11	-3262
CIG = GTR 6000 FT AND VSBY = GTR 3 MI	00 LST	14.0	12.5	14.5	11.7	11.7	12.5	12.9	16.0	13.9	14.9	12.3	12.7	159.6	11	-3262
	06 LST	15.2	10.2	11.9	10.7	10.9	12.2	12.1	11.9	9.4	12.2	11.2	12.0	139.9	11	-3262
	12 LST	11.6	11.1	13.6	13.1	15.0	14.8	14.2	15.6	13.5	15.7	10.4	9.2	157.8	11	-3262
	18 LST	11.5	10.5	13.3	13.7	14.5	15.6	15.5	15.2	13.3	12.2	9.9	10.2	155.4	11	-3262
CIG = GTR 10000 FT AND VSBY = GTR 3 MI	00 LST	14.0	12.5	14.5	11.7	11.7	12.5	12.9	16.0	13.9	14.9	12.3	12.7	159.6	11	-3262
	06 LST	15.2	10.2	11.9	10.7	10.9	12.2	12.1	11.9	9.4	12.2	11.2	12.0	139.9	11	-3262
	12 LST	11.6	11.1	13.6	13.1	15.0	14.8	14.2	15.6	13.5	15.6	10.4	9.2	157.7	11	-3262
	18 LST	11.5	10.5	13.3	13.7	14.5	15.6	15.5	15.2	13.3	12.2	9.8	10.2	155.3	11	-3262

RADLETT, UNITED KINGDOM

STA NO. 14264/ (IN AREA NUMBER 07)

LATITUDE 5143N

LONGITUDE 00019W

ELEVATION(FT) 00240

PARAMETER DESCRIPTION	JAN	FEB	MAR	APR	MAY	JUN	JUL	AUG	SEP	OCT	NOV	DEC	ANN	PQR (YRS)	NO. OBS
ABS MAX TMP (F)	55	62	67	78	83	89	89	87	84	77	60	56	89	12	-3669
MEAN MAX TMP (F)	41	43	48	54	60	66	69	68	64	56	48	44	55	12	-3669
MEAN MIN TMP (F)	33	33	35	38	44	49	53	52	49	44	38	36	42	12	-3669
ABS MIN TMP (F)	16	9	15	24	30	36	41	39	33	26	18	19	9	12	-3669
MEAN NO DYS TMP = DR GTR 90(F)	0.0	0.0	0.0	0.0	0.0	0.0	0.0	0.0	0.0	0.0	0.0	0.0	0.0	12	-3669
MEAN NO DYS TMP = DR LES 32(F)	14.3	13.9	11.6	5.2	0.7	0.0	0.0	0.0	0.0	2.3	6.0	10.4	64.4	12	-3669
MEAN NO DYS TMP = DR LES 0(F)	0.0	0.0	0.0	0.0	0.0	0.0	0.0	0.0	0.0	0.0	0.0	0.0	0.0	12	-3669
MEAN DEW PT TMP (F)	35	34	36	39	45	50	53	54	51	46	40	38	43	12	-3669
MEAN REL HUM (PCT)	90	88	83	78	79	78	80	82	84	88	90	91	84	12	-3669
MEAN PRESS ALT (FT)	182	198	228	236	185	169	190	206	168	195	233	245	203	0	-50
MEAN PRECIP (IN)	2.46	2.44	1.76	1.83	2.24	2.11	2.69	3.67	2.67	2.86	3.36	2.81	30.9	12	-3669
MEAN SNOW FALL (IN)					0.0	0.0	0.0	0.0	0.0					12	-29
MEAN NO DYS PRCP = DR GTR 0.1 IN	7.1	7.0	5.8	4.8	6.1	5.8	6.4	7.8	7.7	6.7	8.2	7.3	80.7	12	-3669
MEAN NO DYS SNFL = DR GTR 1.5 IN					0.0	0.0	0.0	0.0	0.0					12	-29
MEAN NO DYS W/O CUR VSBY LES 1/2 MI	9.3	8.3	8.1	2.1	3.3	2.3	2.2	3.3	5.5	8.5	9.7	11.8	74.4	12	-3669
MEAN NO DYS TSTMS	0.3	0.2	0.2	0.9	1.9	2.0	3.6	3.2	1.7	0.7	0.2	0.5	15.4	12	-3669
P FREQ WND SPD = DR GTR 17 KTS	14.6	11.8	9.6	10.2	7.3	4.8	5.6	6.1	7.4	6.9	10.6	15.0	9.2	12	-3669
P FREQ WND SPD = DR GTR 28 KTS	0.4	0.2	0.2	0.1	0.0	0.0	0.1	0.0	0.2	0.2	0.3	0.5	0.2	12	-3669
P FREQ LES 5000 FT A/D LES 5 MI	78.0	78.0	78.5	58.1	55.5	52.5	48.5	51.4	59.6	70.9	78.8	77.8	65.6	12	-3669
P FREQ LES 1500 FT A/D LES 3 MI															
FOR 00-02 LST	60.3	58.2	57.7	31.7	31.7	31.1	23.8	27.5	41.0	55.7	63.2	61.0	45.2	12	-3669
03-05 LST	59.9	60.4	59.7	37.9	41.2	40.0	33.0	40.1	48.2	60.1	62.1	61.5	50.3	12	-3669
06-08 LST	58.0	59.6	67.6	45.3	47.2	42.7	41.0	50.6	53.4	60.7	59.9	57.3	53.9	12	-3669
09-11 LST	55.6	60.4	61.0	33.6	31.0	29.0	29.9	33.3	40.4	56.5	59.3	60.5	45.9	12	-3669
12-14 LST	53.8	50.1	45.1	17.4	19.1	16.8	13.9	18.2	19.5	36.2	49.2	54.8	32.8	12	-3669
15-17 LST	51.8	37.9	32.6	14.6	12.4	12.6	9.5	9.6	14.0	26.4	40.9	54.3	26.4	12	-3669
18-20 LST	63.3	52.4	43.1	13.5	12.2	13.1	9.1	10.8	17.0	42.3	60.1	60.9	33.2	12	-3669
21-23 LST	63.9	58.2	53.3	25.3	21.1	21.2	18.0	19.5	27.3	48.3	59.6	63.1	39.9	12	-3669
P FREQ LES 300 FT A/D LES 1 MI															
FOR 00-02 LST	26.4	20.8	18.5	4.5	6.5	4.8	4.9	5.9	10.9	23.9	25.8	31.3	15.4	12	-3669
03-05 LST	23.6	22.5	22.1	6.8	10.0	11.0	8.6	12.7	18.0	28.0	27.5	29.0	18.3	12	-3669
06-08 LST	23.0	23.7	31.0	12.8	12.5	10.2	11.3	15.4	24.1	30.8	27.2	23.9	20.5	12	-3669
09-11 LST	25.3	22.3	21.4	3.4	2.2	4.3	2.7	5.0	9.1	15.5	24.2	27.2	13.6	12	-3669
12-14 LST	18.9	14.5	9.5	0.8	1.1	0.6	1.1	1.8	0.9	4.3	14.0	20.7	7.3	12	-3669
15-17 LST	14.4	10.7	6.0	0.8	1.9	0.3	0.3	0.6	1.5	2.4	12.7	18.9	5.9	12	-3669
18-20 LST	22.8	16.8	9.1	0.8	2.7	1.1	0.5	0.6	1.8	8.9	18.4	29.5	9.4	12	-3669
21-23 LST	25.0	21.4	14.9	2.2	3.5	4.5	2.2	2.9	3.3	16.3	24.2	32.0	12.7	12	-3669

RADLETT, UNITED KINGDOM

MEAN NUMBER OF DAYS

PARAMETER DESCRIPTION		JAN	FEB	MAR	APR	MAY	JUN	JUL	AUG	SEP	OCT	NOV	DEC	ANN	PDR (YRS)	NO. OBS
CIG = GTR 1000 FT AND VSBY = GTR 3 MI	00 LST	13.4	12.6	13.9	21.6	21.9	20.9	24.3	23.0	18.1	14.4	12.0	13.1	109.2	12	-3669
	06 LST	14.0	12.2	11.3	16.5	17.1	17.8	19.1	15.6	14.6	12.9	12.8	14.0	177.9	12	-3669
	12 LST	15.5	15.4	19.1	26.4	27.0	26.8	28.4	27.3	25.8	21.5	16.5	15.3	265.0	12	-3669
	18 LST	12.3	14.5	18.5	26.8	28.0	27.0	29.4	28.3	25.7	18.8	12.8	12.9	255.0	12	-3669
CIG = GTR 2000 FT AND VSBY = GTR 3 MI W/SFC WND LES 10 KTS	00 LST	3.3	4.4	7.1	12.1	14.6	16.4	17.1	17.1	10.7	7.2	2.9	2.6	115.5	12	-3669
	06 LST	3.3	3.9	4.1	7.6	9.9	11.6	11.9	11.0	8.3	5.4	3.8	4.7	85.5	12	-3669
	12 LST	3.1	2.6	3.4	6.4	8.4	8.7	9.8	10.0	6.5	5.4	3.8	3.9	72.0	12	-3669
	18 LST	3.0	5.0	7.9	11.4	11.0	11.4	12.5	14.9	14.7	10.1	5.6	3.3	110.8	12	-3669
SFC WND = GTR 17 KTS AND NO PRECIP.	00 LST	1.6	1.4	1.3	0.6	0.2	0.5	0.3	0.4	0.2	0.7	1.1	2.3	10.6	12	-3669
	06 LST	2.2	1.2	1.0	0.6	1.0	0.0	0.3	0.2	0.2	0.8	1.5	2.7	11.7	12	-3669
	12 LST	3.5	2.8	2.7	2.7	2.9	1.9	2.5	3.0	2.7	2.6	2.5	3.3	33.1	12	-3669
	18 LST	2.2	1.5	1.0	2.4	1.5	1.1	2.0	1.1	0.0	0.9	1.4	1.8	17.5	12	-3669
SFC WND 4-10 KTS AND TMP 33-89 DEG F AND NO PRECIP.	00 LST	6.4	6.4	11.9	13.5	13.4	15.1	14.8	16.4	16.0	13.4	10.8	6.3	144.4	12	-3669
	06 LST	5.1	6.1	9.4	12.7	13.8	13.4	13.3	13.0	15.0	12.8	11.5	7.7	135.8	12	-3669
	12 LST	7.3	5.9	9.6	8.5	10.0	9.9	11.2	10.6	9.9	11.5	9.4	8.2	112.0	12	-3669
	18 LST	8.2	8.6	12.9	11.6	11.6	13.1	12.0	13.8	13.6	14.1	13.0	7.9	140.4	12	-3669
SKY COVER LES 3/10 AND VSBY = GTR 3 MI	00 LST	5.8	4.7	3.8	10.8	10.0	10.1	11.5	10.6	8.4	6.2	3.8	4.4	92.1	12	-3669
	06 LST	5.1	3.2	3.2	4.6	4.9	4.9	5.7	4.9	3.4	4.6	4.3	5.1	53.9	12	-3669
	12 LST	3.5	3.2	2.4	3.6	4.1	3.7	2.6	2.4	2.5	3.4	2.5	3.6	37.5	12	-3669
	18 LST	3.5	4.3	4.9	6.4	6.4	5.9	5.5	5.3	5.6	4.6	4.3	3.8	60.5	12	-3669
CIG = GTR 2500 FT AND VSBY = GTR 3 MI	00 LST	10.1	10.3	11.4	18.7	19.9	19.7	22.7	21.6	16.8	12.8	9.2	10.0	183.2	12	-3669
	06 LST	11.5	9.3	8.1	13.9	15.3	16.1	17.2	14.8	12.8	11.0	10.7	11.5	152.2	12	-3669
	12 LST	12.1	11.5	12.7	18.7	19.9	20.1	21.0	20.1	18.2	15.6	12.9	12.2	195.0	12	-3669
	18 LST	9.5	11.1	15.6	24.1	25.4	24.0	25.3	26.0	23.1	15.9	10.1	10.4	220.5	12	-3669
CIG = GTR 6000 FT AND VSBY = GTR 3 MI	00 LST	8.5	8.4	8.9	15.9	17.0	17.7	20.1	18.8	15.0	11.2	7.6	8.2	157.3	12	-3669
	06 LST	9.8	7.1	6.6	11.5	13.0	14.0	14.4	12.9	10.7	9.4	8.4	9.8	127.6	12	-3669
	12 LST	10.5	9.7	9.9	13.5	15.4	14.6	15.9	15.5	13.3	13.0	11.0	11.0	153.3	12	-3669
	18 LST	7.8	9.5	12.6	20.8	21.5	20.7	20.8	22.4	19.5	13.3	7.6	8.9	185.4	12	-3669
CIG = GTR 10000 FT AND VSBY = GTR 3 MI	00 LST	8.5	8.4	8.7	15.8	16.6	17.4	19.7	18.5	14.9	11.2	7.6	8.2	155.5	12	-3669
	06 LST	9.8	7.0	6.5	11.5	12.7	14.0	14.4	12.8	10.7	9.4	8.4	9.7	126.9	12	-3669
	12 LST	10.5	9.7	9.8	13.5	15.3	14.5	15.7	15.5	13.3	13.0	11.0	11.0	152.8	12	-3669
	18 LST	7.6	9.5	12.5	20.7	21.5	20.7	20.5	22.4	19.4	13.3	7.6	8.9	184.6	12	-3669

RUFFORTH, UNITED KINGDOM

STA NO. 14266/ (IN AREA NUMBER 07)

LATITUDE 5357N

LONGITUDE 0011W

ELEVATION(FT) 00065

PARAMETER DESCRIPTION	JAN	FEB	MAR	APR	MAY	JUN	JUL	AUG	SEP	OCT	NOV	DEC	ANN	PDR (YRS)	NO. OBS
ABS MAX TMP (F)	59	61	73	75	85	90	89	89	84	75	66	58	90	30	-28
MEAN MAX TMP (F)	43	45	49	54	61	67	70	69	64	56	48	44	56	30	-28
MEAN MIN TMP (F)	34	35	36	40	44	50	54	53	49	44	38	36	43	30	-28
ABS MIN TMP (F)	7	15	9	26	30	37	37	39	31	23	18	19	7	30	-28
MEAN NO DYS TMP = DR GTR 90(F)	0.0	0.0	0.0	0.0	0.0	0.0	0.0	0.0	0.0	0.0	0.0	0.0	0.0	30	-29
MEAN NO DYS TMP = DR LES 32(F)	23.0	14.3	9.2	7.6	2.3	0.0	0.0	0.0	0.3	1.9	7.7	15.0	81.3	6	-14250
MEAN NO DYS TMP = DR LES 0(F)	0.0	0.0	0.0	0.0	0.0	0.0	0.0	0.0	0.0	0.0	0.0	0.0	0.0	30	-29
MEAN DEW PT TMP (F)	36	35	33	38	42	48	53	52	50	45	40	37	42	0	-50
MEAN REL HUM (PCT)	88	85	85	76	74	73	76	79	82	85	87	88	82	18	-28
MEAN PRESS ALT (FT)														0	J
MEAN PRECIP (IN)	2.34	1.68	1.43	1.70	1.97	1.85	2.48	2.57	2.08	2.21	2.36	2.03	24.7	35	-151
MEAN SNOW FALL (IN)	0.0	0.1	0.1	0.0	0.0	0.0	0.0	0.0	0.0	0.0	0.0	0.0	0.2	4	-14250
MEAN NO DYS PRCP = DR GTR 0.1 IN	7.1	5.5	4.7	5.4	5.9	5.2	6.6	6.7	5.3	6.1	6.3	6.4	71.7	35	-29
MEAN NO DYS SNFL = DR GTR 1.5 IN	0.0	0.0	0.0	0.0	0.0	0.0	0.0	0.0	0.0	0.0	0.0	0.0	0.0	4	-14250
MEAN NO DYS W/DCUR VSBY LES 1/2 MI	10.3	6.9	7.9	3.6	4.1	1.7	3.2	6.2	7.3	9.3	8.7	11.3	80.5	9	-14250
MEAN NO DYS TSTMS	0.0	0.0	0.0	0.0	0.5	0.4	0.7	0.7	0.3	0.0	0.8	0.0	3.4	6	-14250
P FREQ WND SPD = DR GTR 17 KTS	15.6	13.8	8.8	12.5	9.8	8.0	6.8	3.9	5.8	7.0	9.0	10.3	9.3	9	-14250
P FREQ WND SPD = DR GTR 28 KTS	1.8	1.6	1.0	2.1	0.7	0.2	0.1	0.0	0.1	0.5	0.8	0.8	0.8	9	-14250
P FREQ LES 5000 FT A/D LES 5 MI	87.3	82.3	77.1	67.3	64.3	65.1	70.2	74.1	76.4	86.3	84.0	89.0	77.0	5	-14250
P FREQ LES 1500 FT A/D LES 3 MI															
FOR 00-02 LST	67.3	58.9	54.7	42.8	34.8	19.3	34.5	48.6	56.2	72.3	66.5	71.3	52.3	5	-14250
03-05 LST	69.0	61.9	57.8	47.6	38.4	31.5	41.1	55.7	57.9	70.1	66.2	67.9	54.9	5	-14250
06-08 LST	69.2	52.6	62.2	44.9	27.6	24.3	31.4	49.0	50.6	64.6	63.9	67.8	50.7	5	-14250
09-11 LST	73.3	50.8	46.2	24.4	15.1	11.9	13.6	26.4	32.2	56.0	61.5	71.3	40.2	5	-14250
12-14 LST	61.0	36.2	27.6	12.8	12.0	9.0	11.6	17.1	25.3	44.1	47.5	65.0	30.8	5	-14250
15-17 LST	64.8	37.5	26.0	10.4	10.5	3.7	9.7	16.7	23.0	48.8	58.9	67.3	31.9	5	-14250
18-20 LST	70.5	47.5	43.9	26.3	18.4	9.9	13.7	24.2	39.7	61.7	68.0	70.0	41.2	5	-14250
21-23 LST	66.7	50.9	49.7	36.1	23.4	15.1	24.3	34.2	43.6	69.4	65.6	70.7	45.8	5	-14250
P FREQ LES 300 FT A/D LES 1 MI															
FOR 00-02 LST	28.2	16.0	18.7	6.7	7.0	2.2	3.8	9.5	16.0	28.1	23.8	30.1	15.8	5	-14250
03-05 LST	25.3	17.4	21.9	11.9	9.6	4.5	7.4	17.3	17.4	32.3	22.5	28.5	18.0	5	-14250
06-08 LST	27.5	21.6	22.6	8.1	2.4	1.7	0.9	6.7	13.5	28.4	22.3	34.3	15.8	5	-14250
09-11 LST	23.4	10.9	8.0	1.6	0.0	0.3	0.6	1.8	2.5	14.4	13.1	29.7	8.9	5	-14250
12-14 LST	20.4	4.7	1.7	0.0	0.0	0.0	0.9	0.3	1.4	3.6	7.9	27.3	5.7	5	-14250
15-17 LST	20.9	6.1	2.8	0.3	0.0	0.0	0.9	0.3	0.8	10.7	12.5	33.7	7.4	5	-14250
18-20 LST	24.6	11.3	9.2	1.6	0.0	0.0	1.2	2.1	5.6	16.3	20.6	33.4	10.5	5	-14250
21-23 LST	27.6	14.5	13.8	3.2	3.0	0.9	2.4	3.5	8.8	21.4	21.0	31.3	12.6	5	-14250

RUFFORTH, UNITED KINGDOM
MEAN NUMBER OF DAYS

PARAMETER DESCRIPTION		JAN	FEB	MAR	APR	MAY	JUN	JUL	AUG	SEP	OCT	NOV	DEC	ANN	POR (YRS)	NO. OBS
CIG = GTR 1000 FT AND VSBY = GTR 3 MI	00 LST	9.8	13.1	14.8	18.3	23.0	26.1	22.6	18.3	14.5	9.5	10.8	9.1	189.9	5	-14250
	06 LST	11.3	13.4	14.3	17.1	21.9	20.4	19.7	14.3	15.2	11.6	12.5	12.0	183.7	5	-14250
	12 LST	10.9	18.5	21.9	26.5	27.4	27.1	27.8	26.5	23.4	18.0	16.0	10.5	254.5	5	-14250
	18 LST	10.2	16.0	18.9	24.7	28.0	29.0	28.7	28.0	18.9	12.4	9.5	10.1	234.4	5	-14250
CIG =GTR 2000 FT AND VSBY =GTR 3 MI W/SFC WND LES 10 KTS	00 LST	2.3	5.5	7.8	11.3	16.3	19.0	15.2	13.3	8.6	4.6	5.8	4.5	114.2	5	-14250
	06 LST	2.8	6.9	6.8	8.3	9.5	10.4	9.7	7.3	8.7	6.7	7.5	5.0	89.6	5	-14250
	12 LST	2.8	4.5	4.8	7.6	10.1	10.3	9.0	9.6	7.7	5.9	6.3	2.8	81.4	5	-14250
	18 LST	3.3	8.3	11.1	11.6	16.5	13.8	13.9	16.4	12.4	7.7	5.5	4.3	124.8	5	-14250
SFC WND = GTR 17 KTS AND NO PRECIP.	00 LST	4.5	2.5	1.3	1.8	0.3	0.0	0.5	1.0	0.7	2.5	2.5	2.3	19.9	5	-14250
	06 LST	4.0	2.7	1.0	2.0	2.3	1.8	0.8	0.3	0.7	2.1	1.5	2.0	21.2	5	-14250
	12 LST	3.5	5.7	5.8	8.3	6.5	5.6	4.5	4.8	3.5	3.4	3.5	3.0	58.1	5	-14250
	18 LST	3.3	3.0	2.0	3.0	2.3	1.6	3.3	1.5	0.6	1.5	1.5	1.8	25.4	5	-14250
SFC WND 4-10 KTS AND TMP 33-89 DEG F AND NO PRECIP.	00 LST	6.5	8.9	11.0	14.9	10.1	9.6	12.8	11.8	11.7	10.1	10.5	9.3	127.2	5	-14250
	06 LST	5.0	6.9	8.8	12.5	12.4	11.2	13.8	11.3	10.9	12.6	11.8	10.1	127.3	5	-14250
	12 LST	5.8	8.2	11.0	9.3	12.4	11.1	11.8	10.8	11.3	12.3	14.0	9.3	127.3	5	-14250
	18 LST	7.8	10.7	17.0	12.8	12.5	14.9	15.8	14.5	16.0	15.9	13.5	13.5	164.9	5	-14250
SKY COVER LES 3/10 AND VSBY = GTR 3 MI	00 LST	2.3	3.7	5.3	8.0	8.9	9.2	6.0	5.0	4.8	2.5	3.0	2.0	60.7	5	-14250
	06 LST	2.5	3.0	2.3	4.5	3.9	2.9	1.5	0.8	2.0	1.9	2.3	2.5	30.1	5	-14250
	12 LST	1.0	0.7	2.0	3.8	2.9	1.3	1.5	2.3	1.7	0.8	1.5	1.8	21.3	5	-14250
	18 LST	2.3	4.2	3.8	5.8	4.2	5.7	4.3	4.3	3.7	3.6	3.3	2.3	47.5	5	-14250
CIG = GTR 2500 FT AND VSBY = GTR 3 MI	00 LST	6.8	10.4	12.0	17.0	20.8	23.5	18.5	16.0	12.5	7.4	9.8	7.6	162.3	5	-14250
	06 LST	7.5	9.7	10.8	13.4	16.6	15.7	13.8	11.0	13.2	9.5	9.8	9.3	140.3	5	-14250
	12 LST	7.4	13.3	17.4	19.9	20.9	20.8	22.3	18.9	17.5	13.6	12.0	6.8	190.8	5	-14250
	18 LST	7.4	14.5	14.6	20.4	23.7	22.7	23.9	20.4	14.6	10.5	8.3	8.6	189.6	5	-14250
CIG = GTR 6000 FT AND VSBY = GTR 3 MI	00 LST	4.8	7.4	9.8	13.0	15.7	16.8	12.5	11.3	9.3	4.4	7.0	5.3	117.3	5	-14250
	06 LST	5.8	5.5	6.5	10.1	12.4	9.6	7.7	5.3	7.6	5.7	6.0	5.5	87.7	5	-14250
	12 LST	4.6	4.8	8.8	9.6	10.8	7.9	9.8	7.3	8.3	8.1	7.3	5.3	92.6	5	-14250
	18 LST	4.8	9.5	9.8	15.6	14.8	14.9	13.4	13.6	11.3	7.7	6.0	5.8	127.2	5	-14250
CIG = GTR 10000 FT AND VSBY = GTR 3 MI	00 LST	4.8	6.9	9.0	12.8	15.0	16.0	12.2	10.3	8.4	4.4	6.5	5.3	111.6	5	-14250
	06 LST	5.8	5.5	6.5	9.6	12.4	9.6	7.7	4.5	7.2	5.7	5.8	5.5	85.8	5	-14250
	12 LST	4.6	4.8	8.3	9.6	10.8	7.6	9.8	7.3	8.3	8.1	7.3	5.3	91.8	5	-14250
	18 LST	4.8	9.5	9.8	15.4	14.5	14.3	13.4	12.9	11.1	7.7	6.0	5.8	125.2	5	-14250

SCULTHORPE, UNITED KINGDOM

STA NO. 14268/ (IN AREA NUMBER 07)

LATITUDE 5251N

LONGITUDE 00046E

ELEVATION(FT) 00245

PARAMETER DESCRIPTION	JAN	FEB	MAR	APR	MAY	JUN	JUL	AUG	SEP	OCT	NOV	DEC	ANN	PDR (YRS)	NO. OBS
ABS MAX TMP (F)	57	62	68	74	80	88	89	90	82	78	60	58	90	12	4382
MEAN MAX TMP (F)	42	43	48	53	59	65	67	68	63	57	48	45	55	12	4382
MEAN MIN TMP (F)	34	33	36	40	45	50	54	53	50	45	40	36	43	12	4382
ABS MIN TMP (F)	16	6	18	29	32	39	43	44	37	33	25	20	6	12	4382
MEAN NO DYS TMP = DR GTR 90(F)	0.0	0.0	0.0	0.0	0.0	0.0	0.0	0.1	0.0	0.0	0.0	0.0	0.1	12	4382
MEAN NO DYS TMP = DR LES 32(F)	11.8	12.2	8.7	1.1	0.1	0.0	0.0	0.0	0.0	0.0	2.3	8.5	44.7	12	4382
MEAN NO DYS TMP = DR LES 0(F)	0.0	0.0	0.0	0.0	0.0	0.0	0.0	0.0	0.0	0.0	0.0	0.0	0.0	12	4382
MEAN DEW PT TMP (F)	35	34	37	40	44	49	53	53	51	47	41	37	43	12	104267
MEAN REL HUM (PCT)	89	87	84	80	77	77	79	80	92	86	88	89	83	12	104265
MEAN PRESS ALT (FT)														0	0
MEAN PRECIP (IN)	2.66	2.21	1.72	1.33	1.64	1.45	2.29	2.38	2.34	2.23	2.39	2.46	25.1	12	4383
MEAN SNOW FALL (IN)	5.0	7.3	1.5	0.4	0.0	0.0	0.0	0.0	0.0	0.0	0.1	1.5	15.8	12	4383
MEAN NO DYS PRCP = DR GTR 0.1 IN	7.8	6.1	5.3	4.8	5.5	4.2	6.5	6.7	7.0	6.1	7.8	7.2	75.0	12	4383
MEAN NO DYS SNFL = DR GTR 1.5 IN	1.4	1.6	0.3	0.1	0.0	0.0	0.0	0.0	0.0	0.0	0.0	0.4	3.8	12	4383
MEAN NO DYS W/DCUR VSBY LES 1/2 MI	8.3	7.9	6.7	3.0	2.5	3.0	2.3	3.7	4.8	7.8	6.7	8.3	65.0	12	4382
MEAN NO DYS TSYMS	0.1	0.2	0.4	1.0	2.2	1.7	3.6	2.3	1.7	0.8	0.3	0.2	14.5	12	4383
P FREQ WND SPD = DR GTR 17 KTS	18.7	14.6	11.4	9.2	10.1	7.0	6.3	7.4	9.0	9.0	11.9	15.1	10.8	12	105113
P FREQ WND SPD = DR GTR 28 KTS	1.0	0.5	0.7	0.1	0.0	0.1	0.2	0.1	0.2	0.5	0.6	0.8	0.4	12	105113
P FREQ LES 5000 FT A/D LES 5 MI	76.1	74.0	71.9	59.4	53.3	50.0	52.6	49.6	52.6	62.6	71.5	73.7	62.3	16	130113
P FREQ LES 1500 FT A/D LES 3 MI															
FOR 00-02 LST	45.5	38.9	35.2	19.5	17.5	19.1	18.1	19.4	22.1	32.5	36.9	41.1	28.8	16	16239
03-05 LST	45.3	43.4	40.4	30.8	26.3	28.2	29.5	28.2	32.4	37.1	40.1	42.1	35.5	16	16250
06-08 LST	46.5	46.9	50.3	33.7	25.7	27.4	29.6	31.8	38.8	46.5	45.7	42.5	38.8	16	16274
09-11 LST	45.4	47.8	42.8	23.3	19.3	21.6	22.3	19.1	22.8	36.1	43.5	42.4	32.2	16	16288
12-14 LST	43.4	38.6	29.3	14.8	14.7	15.6	13.7	10.8	10.5	22.8	34.4	40.2	24.1	16	16288
15-17 LST	46.5	36.1	25.7	12.3	13.4	11.4	10.9	9.0	10.5	19.5	36.4	44.4	23.0	16	16276
18-20 LST	45.3	35.6	28.6	16.1	14.2	11.7	12.5	12.1	14.8	24.8	34.5	40.7	24.2	16	16251
21-23 LST	42.8	37.2	29.0	16.4	15.3	16.8	15.5	15.1	16.4	28.1	33.3	40.6	25.5	16	16247
P FREQ LES 300 FT A/D LES 1 MI															
FOR 00-02 LST	12.3	12.9	9.8	3.7	4.2	5.6	4.8	5.3	6.0	11.4	9.9	13.5	8.3	16	16239
03-05 LST	14.3	14.5	13.4	5.6	6.7	7.9	7.0	9.3	10.4	12.9	11.3	13.3	10.6	16	16250
06-08 LST	16.8	19.4	18.0	6.2	4.9	6.1	3.5	6.7	12.1	16.3	15.3	14.0	11.6	16	16274
09-11 LST	16.6	16.0	9.0	1.6	1.4	2.2	1.3	1.4	1.0	6.7	13.1	13.2	7.0	16	16288
12-14 LST	13.3	8.6	2.7	0.5	0.5	1.5	0.2	1.1	0.1	1.9	6.8	9.9	3.9	16	16288
15-17 LST	14.1	7.5	3.0	0.9	0.4	1.6	0.8	0.8	0.1	2.2	6.4	12.3	4.2	16	16276
18-20 LST	12.0	9.4	5.0	1.3	1.5	2.2	2.2	1.8	1.6	4.1	7.9	11.4	5.0	16	16251
21-23 LST	12.8	9.7	6.8	2.3	2.1	4.4	4.1	3.2	4.0	8.3	7.9	11.3	6.4	16	16247

SCULTHORPE, UNITED KINGDOM

MEAN NUMBER OF DAYS

PARAMETER DESCRIPTION		JAN	FEB	MAR	APR	MAY	JUN	JUL	AUG	SEP	OCT	NOV	DEC	ANN	POR (YRS)	NO. OBS
CIG = GTR 1000 FT AND VSBY = GTR 3 MI	00 LST	18.6	17.7	22.6	25.6	27.4	25.5	26.5	26.5	25.3	22.3	20.0	18.9	276.9	16	5419
	06 LST	17.9	17.0	17.8	20.4	23.9	22.8	22.0	22.1	18.8	17.6	18.7	19.5	238.5	16	5430
	12 LST	19.1	17.9	23.4	27.0	28.4	26.7	27.9	28.8	27.4	24.5	20.7	20.3	292.1	16	5430
CIG = GTR 2000 FT AND VSBY = GTR 3 MI W/SFC WND LES 10 KTS	00 LST	18.1	18.1	23.5	27.6	28.2	27.2	28.7	28.5	26.3	23.7	21.1	19.5	290.5	16	5430
	06 LST	5.5	7.4	12.0	15.6	17.5	18.3	17.8	19.2	15.7	11.6	7.6	6.5	154.7	16	5418
	12 LST	5.6	6.7	8.4	9.6	12.1	13.5	11.6	14.1	10.5	8.1	7.2	7.3	114.7	16	5429
SFC WND = GTR 17 KTS AND NO PRECIP.	06 LST	4.3	3.5	5.4	7.7	7.9	9.5	9.5	8.7	9.4	5.9	5.3	5.5	82.6	16	5430
	12 LST	5.2	7.6	10.6	11.9	10.4	12.3	13.2	15.4	15.6	13.3	9.0	7.7	132.2	16	5430
	18 LST	3.1	2.3	1.5	1.3	0.6	0.5	0.5	0.7	1.1	1.5	2.6	3.8	19.5	16	5418
SFC WND 4-10 KTS AND TMP 33-89 DEG F AND NO PRECIP.	06 LST	3.9	2.3	2.0	1.5	0.9	1.3	1.1	0.7	1.3	1.1	1.9	3.2	21.2	16	5429
	12 LST	4.5	4.0	4.7	4.1	3.9	2.9	3.5	3.6	4.1	4.1	4.5	4.3	48.2	16	5430
	18 LST	3.5	2.6	2.2	2.4	2.6	1.6	1.9	1.5	1.3	1.4	2.6	3.3	26.9	16	5430
SFC WND 4-10 KTS AND TMP 33-89 DEG F AND NO PRECIP.	00 LST	8.6	9.0	13.4	16.9	18.3	18.2	17.7	18.8	15.4	14.5	13.0	9.2	173.0	15	5112
	06 LST	7.9	7.6	11.7	16.3	15.2	16.7	15.8	17.3	15.5	15.7	12.7	8.8	161.2	15	5122
	12 LST	9.4	7.7	10.2	10.6	10.5	11.2	12.8	12.2	10.9	11.4	10.6	10.1	127.6	15	5125
SKY COVER LES 3/10 AND VSBY = GTR 3 MI	18 LST	10.5	10.3	13.6	14.8	13.8	15.1	15.7	16.4	15.6	15.2	12.5	11.4	164.9	15	5126
	00 LST	5.6	6.2	7.8	8.6	10.6	8.1	8.8	9.4	9.5	8.8	4.9	6.1	94.4	16	5419
	06 LST	5.4	3.9	3.0	2.7	5.1	5.3	3.6	3.1	2.5	3.5	4.4	6.7	49.2	16	5430
CIG = GTR 2500 FT AND VSBY = GTR 3 MI	12 LST	2.5	2.3	2.5	2.1	2.1	3.2	1.1	1.0	1.5	2.7	2.3	3.4	26.7	16	5430
	18 LST	3.9	2.9	3.3	3.5	4.1	4.0	3.0	2.7	3.7	4.7	3.9	4.6	44.3	16	5430
	00 LST	14.7	14.9	18.7	22.4	24.7	23.4	24.2	24.5	23.1	20.3	16.2	16.1	243.2	16	5419
CIG = GTR 6000 FT AND VSBY = GTR 3 MI	06 LST	14.3	13.3	13.4	16.6	20.8	20.1	18.9	19.5	16.1	15.6	14.9	15.6	199.1	16	5430
	12 LST	15.1	13.4	16.6	18.8	20.9	20.1	20.2	22.1	21.3	19.6	16.5	16.7	221.3	16	5430
	18 LST	13.8	14.7	19.3	23.1	23.5	25.0	25.6	26.4	24.1	20.9	17.1	16.4	249.9	16	5430
CIG = GTR 10000 FT AND VSBY = GTR 3 MI	00 LST	10.1	10.3	13.6	17.5	19.5	18.7	18.6	19.9	19.0	15.2	10.9	10.9	184.2	16	5419
	06 LST	9.1	8.5	8.8	10.7	14.9	14.8	14.2	14.5	11.0	11.1	9.9	11.5	139.0	16	5430
	12 LST	10.3	9.6	11.3	10.7	11.9	12.1	10.9	11.9	12.9	13.9	11.5	12.8	139.8	16	5430
CIG = GTR 10000 FT AND VSBY = GTR 3 MI	18 LST	10.3	9.5	13.7	15.7	17.7	17.7	17.1	19.2	18.8	14.9	12.3	10.6	177.5	16	5430
	00 LST	9.1	9.0	12.3	15.1	17.4	16.1	15.4	16.8	15.8	13.5	9.1	10.1	159.7	16	5419
	06 LST	8.2	7.7	7.5	8.3	12.7	12.3	10.8	10.9	8.6	8.4	8.3	10.4	114.1	16	5430
CIG = GTR 10000 FT AND VSBY = GTR 3 MI	12 LST	8.8	7.8	9.9	9.5	9.9	10.5	8.5	9.1	10.1	11.5	9.1	10.4	115.1	16	5430
	18 LST	8.9	7.9	12.1	12.7	15.1	14.3	11.8	13.1	14.7	12.7	10.5	9.6	143.4	16	5430

SWINDERBURY, UNITED KINGDOM

STA NO. 14273/ (IN AREA NUMBER 07)

LATITUDE 5309N

LONGITUDE 00041W

ELEVATION(FT) 00069

PARAMETER DESCRIPTION	JAN	FEB	MAR	APR	MAY	JUN	JUL	AUG	SEP	OCT	NOV	DEC	ANN	PDR (YRS)	NO. OBS
ABS MAX TMP (F)	55	60	70	72	79	88	89	92	85	72	58	58	92	6	-3377
MEAN MAX TMP (F)	41	44	49	55	61	66	70	69	64	56	48	43	56	30	-3377
MEAN MIN TMP (F)	34	33	35	39	44	49	53	53	49	44	39	36	42	30	-3377
ABS MIN TMP (F)	22	16	18	27	30	41	39	42	35	28	21	20	16	6	-3377
MEAN NO DYS TMP = OR GTR 90(F)	0.0	0.0	0.0	0.0	0.0	0.0	0.0	0.3	0.0	0.0	0.0	0.0	0.3	6	-3377
MEAN NO DYS TMP = OR LES 32(F)	12.5	11.5	10.4	3.7	0.2	0.0	0.0	0.0	0.0	3.5	3.9	14.5	60.2	6	-3377
MEAN NO DYS TMP = OR LES 0(F)	0.0	0.0	0.0	0.0	0.0	0.0	0.0	0.0	0.0	0.0	0.0	0.0	0.0	6	-3377
MEAN DEW PT TMP (F)	36	35	35	39	45	51	53	53	50	45	39	32	43	6	-3377
MEAN REL HUM (PCT)	90	87	83	74	76	75	76	78	82	85	90	90	82	6	-3377
MEAN PRESS ALT (FT)														6	-3377
MEAN PRECIP (IN)	1.69	1.46	1.54	1.34	1.85	2.05	2.21	2.44	1.54	2.56	1.89	2.21	22.8	0	0
MEAN SNOW FALL (IN)	0.4	0.0	0.0	0.0	0.0	0.0	0.0	0.0	0.0	0.0	0.0	14.3	14.7	35	-3377
MEAN NO DYS PRCP = OR GTR 0.1 IN	5.5	4.8	5.0	4.5	5.7	5.7	6.0	6.5	4.7	6.7	5.5	6.8	67.4	2	-3377
MEAN NO DYS SNFL = OR GTR 1.5 IN	0.0	0.0	0.0	0.0	0.0	0.0	0.0	0.0	0.0	0.0	0.0	6.0	6.0	35	-3377
MEAN NO DYS W/DCUR VSBY LES 1/2 MI	8.4	7.1	10.3	4.4	2.3	2.5	0.8	3.4	6.2	7.1	10.0	7.3	69.8	2	-3377
MEAN NO DYS TSMS	0.0	0.0	0.4	0.3	2.8	1.9	2.7	2.3	0.8	0.2	0.0	0.0	11.4	6	-3377
P FREQ WND SPD = OR GTR 17 KTS	12.1	13.2	7.6	12.4	6.8	3.2	4.1	5.4	11.4	8.4	9.5	8.3	8.5	6	-3377
P FREQ WND SPD = OR GTR 28 KTS	0.7	0.9	0.3	1.3	0.0	0.2	0.0	0.0	0.4	0.0	0.4	0.1	0.4	6	-3377
P FREQ LES 5000 FT A/D LES 5 MI	85.3	67.1	59.4	35.6	37.5	35.4	39.2	34.8	40.9	42.6	73.3	74.7	52.2	6	-3377
P FREQ LES 1500 FT A/D LES 3 MI															
FOR 00-02 LST	61.4	46.9	40.6	7.9	10.1	9.2	12.6	8.0	19.5	19.5	39.1	40.4	26.3	6	-3377
03-05 LST	65.0	52.8	53.5	18.5	26.7	22.8	28.3	18.2	28.6	31.7	52.0	46.6	37.1	6	-3377
06-08 LST	37.3	39.1	46.6	18.7	28.1	22.2	22.9	21.6	28.3	30.7	38.9	38.6	31.1	6	-3377
09-11 LST	35.4	40.0	39.7	14.5	17.5	17.5	13.9	16.3	17.9	25.8	38.7	38.2	26.3	6	-3377
12-14 LST	39.4	37.5	25.9	12.8	10.1	9.9	9.2	11.3	10.6	17.5	34.3	38.8	21.4	6	-3377
15-17 LST	40.3	27.5	26.3	8.5	9.6	7.0	8.9	7.4	9.7	12.1	35.7	44.0	19.8	6	-3377
18-20 LST	38.4	28.6	29.1	9.5	11.6	8.5	7.5	9.8	12.9	13.4	30.9	43.7	20.3	6	-3377
21-23 LST	43.8	27.2	26.5	6.0	8.3	10.9	8.5	7.5	11.5	14.7	28.3	44.9	19.8	6	-3377
P FREQ LES 300 FT A/D LES 1 MI															
FOR 00-02 LST	22.8	14.2	18.8	3.2	1.3	3.1	1.6	1.0	0.0	0.6	20.3	13.7	8.4	6	-3377
03-05 LST	21.4	14.6	24.2	3.3	9.3	7.6	5.4	6.8	10.8	17.6	26.5	14.7	13.5	6	-3377
06-08 LST	15.1	18.8	23.8	5.4	6.0	3.9	2.2	5.5	12.2	18.2	16.5	19.3	12.2	6	-3377
09-11 LST	13.0	20.3	15.3	1.9	1.7	0.2	0.9	1.6	3.9	11.0	16.0	13.4	8.3	6	-3377
12-14 LST	14.7	12.8	4.6	1.0	0.5	0.0	0.5	0.5	2.2	5.6	8.3	14.3	5.4	6	-3377
15-17 LST	14.9	11.2	3.6	0.3	0.0	0.0	0.5	0.0	1.2	1.0	10.4	21.8	5.4	6	-3377
18-20 LST	14.0	8.1	8.3	1.5	0.5	2.1	0.9	1.2	2.5	2.6	11.3	14.7	5.6	6	-3377
21-23 LST	13.9	11.0	10.0	1.3	2.0	2.4	0.8	0.0	1.3	4.2	12.2	16.2	6.3	6	-3377

SWINDERBURY, UNITED KINGDOM

MEAN NUMBER OF DAYS

PARAMETER DESCRIPTION		JAN	FEB	MAR	APR	MAY	JUN	JUL	AUG	SEP	OCT	NOV	DEC	ANN	POR (YRS)	NO. OBS
CIG = GTR 1000 FT AND VSBY = GTR 3 MI	00 LST	11.9	15.1	18.8	22.3	24.3	26.0	25.2	25.0	23.3	21.6	15.0	15.7	244.2	6	-3377
	06 LST	13.7	13.2	12.7	16.7	16.9	18.9	18.9	16.5	16.2	14.0	14.3	14.8	186.8	6	-3377
	12 LST	14.0	12.6	19.6	27.2	28.4	27.8	29.8	28.2	26.7	23.0	14.3	13.0	264.6	6	-3377
	18 LST	13.4	14.5	18.9	28.5	28.2	28.3	28.9	28.3	27.1	22.8	14.3	10.1	263.3	6	-3377
CIG = GTR 2000 FT AND VSBY = GTR 3 MI W/SFC WND LES 10 KTS	00 LST	4.7	5.3	10.6	13.3	16.8	19.0	16.4	18.0	12.5	11.7	5.3	4.6	138.2	6	-3377
	06 LST	3.8	4.7	5.4	7.8	9.0	10.5	9.4	9.2	7.8	5.8	3.5	4.2	81.1	6	-3377
	12 LST	2.8	3.4	5.5	8.7	9.3	9.4	8.5	7.8	6.4	5.1	2.6	3.0	72.5	6	-3377
	18 LST	3.5	5.1	9.7	11.8	14.4	11.6	12.0	13.4	11.1	12.7	6.3	3.3	114.9	6	-3377
SFC WND = GTR 17 KTS AND NO PRECIP.	00 LST	3.8	1.5	0.8	0.8	1.3	0.0	0.0	0.4	0.4	2.0	0.8	2.8	14.6	6	-3377
	06 LST	3.5	1.6	1.2	1.9	0.4	0.0	0.0	0.6	0.5	0.5	1.5	2.4	14.1	6	-3377
	12 LST	4.4	3.2	3.6	4.5	2.2	2.0	2.4	2.1	5.1	2.5	2.6	2.9	37.5	6	-3377
	18 LST	2.2	2.2	2.0	3.0	1.4	1.2	0.9	1.0	2.7	0.7	1.1	0.8	19.2	6	-3377
SFC WND 4-10 KTS AND TMP 33-89 DEG F AND NO PRECIP.	00 LST	11.9	11.9	11.4	15.4	17.3	19.8	15.7	18.5	14.3	15.5	16.3	8.3	176.3	6	-3377
	06 LST	8.9	11.0	11.6	13.8	15.5	16.4	17.6	17.5	16.8	14.9	12.4	10.9	167.3	6	-3377
	12 LST	11.5	10.0	11.7	8.8	12.1	12.9	12.9	8.2	9.6	11.2	10.3	13.6	132.8	6	-3377
	18 LST	12.9	11.0	15.1	12.4	13.3	14.4	14.1	14.4	12.2	16.8	12.7	12.6	161.9	6	-3377
SKY COVER LES 3/10 AND VSBY = GTR 3 MI	00 LST	3.4	5.7	8.6	10.7	10.9	8.0	12.4	9.7	9.8	10.6	4.1	3.6	97.5	6	-3377
	06 LST	4.3	4.2	3.3	3.5	4.7	3.7	2.7	4.1	3.2	3.9	3.9	4.3	5.8	6	-3377
	12 LST	2.0	1.6	1.4	4.6	4.0	3.7	1.4	1.9	1.7	2.9	3.1	3.4	31.7	6	-3377
	18 LST	3.3	3.8	4.8	7.1	7.4	5.3	2.5	4.9	4.4	6.9	4.7	3.8	58.9	6	-3377
CIG = GTR 2500 FT AND VSBY = GTR 3 MI	00 LST	9.3	13.6	15.9	21.0	23.9	23.0	24.3	22.7	21.5	20.4	13.1	12.0	220.7	6	-3377
	06 LST	10.3	11.4	9.9	13.9	15.1	16.0	16.8	14.3	13.0	11.5	11.7	11.0	154.9	6	-3377
	12 LST	11.1	10.1	13.6	21.1	22.8	20.6	22.9	22.5	20.6	18.7	11.3	11.2	206.5	6	-3377
	18 LST	10.8	12.3	15.5	23.9	25.2	26.4	25.7	24.4	23.3	20.7	12.7	8.8	229.7	6	-3377
CIG = GTR 6000 FT AND VSBY = GTR 3 MI	00 LST	6.4	9.1	11.0	18.8	19.0	20.0	22.1	17.1	16.6	16.9	9.8	7.8	174.6	6	-3377
	06 LST	7.3	8.0	7.3	10.4	11.6	12.5	11.7	11.5	10.6	8.1	8.7	7.2	114.9	6	-3377
	12 LST	7.8	7.4	8.8	15.2	16.1	14.3	16.1	16.4	15.1	13.8	9.7	8.4	149.1	6	-3377
	18 LST	6.9	8.3	12.0	18.4	19.1	20.8	17.0	19.7	17.0	15.9	10.8	7.6	173.5	6	-3377
CIG = GTR 10000 FT AND VSBY = GTR 3 MI	00 LST	5.5	9.1	10.8	18.8	18.1	19.5	22.1	16.6	16.1	16.1	9.4	6.4	168.3	6	-3377
	06 LST	7.1	7.6	7.3	10.4	11.4	12.5	11.7	11.5	10.4	7.8	8.2	7.1	113.0	6	-3377
	12 LST	7.8	6.9	8.4	15.2	16.1	14.3	16.1	16.2	14.7	13.3	9.7	8.2	146.9	6	-3377
	18 LST	6.9	8.2	11.8	18.4	19.1	20.8	17.0	19.7	16.8	15.5	10.8	7.4	172.4	6	-3377

WYMESWOLD, UNITED KINGDOM

STA NO. 14281/ (IN AREA NUMBER 07)

LATITUDE 5248N

LONGITUDE 00108W

ELEVATION(FT) 00272

PARAMETER DESCRIPTION	JAN	FEB	MAR	APR	MAY	JUN	JUL	AUG	SEP	OCT	NOV	DEC	ANN	PDR (YRS)	NO. OBS
ABS MAX TMP (F)	52	60	66	67	76	81	84	85	81	77	58	57	85	6	-14231
MEAN MAX TMP (F)	41	44	47	53	59	66	66	67	65	57	48	43	55	6	-14231
MEAN MIN TMP (F)	33	35	36	41	45	49	52	53	50	45	39	35	43	6	-14231
ABS MIN TMP (F)	15	25	22	30	35	35	44	43	38	31	30	15	15	6	-14231
MEAN NO DYS TMP = DR GTR 90(F)	0.0	0.0	0.0	0.0	0.0	0.0	0.0	0.0	0.0	0.0	0.0	0.0	0.0	6	-14231
MEAN NO DYS TMP = DR LES 32(F)	15.1	9.7	9.6	0.8	0.0	0.0	0.0	0.0	0.0	0.3	2.6	9.1	47.2	6	-14231
MEAN NO DYS TMP = DR LES 0(F)	0.0	0.0	0.0	0.0	0.0	0.0	0.0	0.0	0.0	0.0	0.0	0.0	0.0	6	-14231
MEAN DEW PT TMP (F)	34	35	35	40	43	48	50	52	50	46	40	36	42	6	-14231
MEAN REL HUM (PCT)	88	86	81	79	74	71	75	77	80	84	87	90	81	6	-14231
MEAN PRESS ALT (FT)	273	278	290	252	212	197	206	244	219	272	315	345	259	0	-50
MEAN PRECIP (IN)	2.51	1.22	0.52	1.92	0.87	1.09	2.02	3.43	2.97	2.94	2.16	2.85	24.5	5	-14231
MEAN SNOW FALL (IN)	4.6	2.6	0.9	0.1	0.0	0.0	0.0	0.0	0.0	0.0	0.0	3.4	11.6	6	-14231
MEAN NO DYS PRCP = DR GTR 0.1 IN	7.0	3.9	2.6	7.1	2.5	2.3	7.0	6.6	3.8	8.6	5.0	9.1	65.5	5	-14231
MEAN NO DYS SNFL = DR GTR 1.5 IN	1.0	0.7	0.2	0.0	0.0	0.0	0.0	0.0	0.0	0.0	0.0	0.7	2.6	6	-14231
MEAN NO DYS W/DCUR VSBY LES 1/2 MI	10.3	9.4	6.3	5.0	2.0	1.7	1.5	3.5	8.7	9.3	10.0	14.3	82.0	6	-14231
MEAN NO DYS TSTMS	0.0	0.2	0.2	1.0	1.7	2.0	3.2	2.2	0.3	0.7	0.0	0.0	11.5	6	-14231
P FREQ WND SPD = DR GTR 17 KTS	6.1	8.9	3.3	4.0	1.5	1.0	1.3	1.2	1.4	2.6	4.0	6.4	3.5	6	-14231
P FREQ WND SPD = DR GTR 28 KTS	0.3	0.3	0.0	0.0	0.0	0.0	0.0	0.0	0.0	0.0	0.0	0.1	0.1	6	-14231
P FREQ LES 5000 FT A/D LES 5 MI	79.5	72.7	73.6	65.9	57.8	48.1	55.2	55.4	57.5	67.0	75.1	75.2	65.3	6	-14231
P FREQ LES 1500 FT A/D LES 3 MI															
FOR 00-02 LST	54.3	49.3	40.4	25.6	20.4	9.2	12.5	14.3	18.9	36.9	45.0	58.2	32.1	6	-14231
03-05 LST	53.7	51.0	47.9	40.3	31.9	24.9	26.1	31.0	40.8	43.5	52.8	58.1	41.8	6	-14231
06-08 LST	54.4	52.9	57.2	54.9	38.5	32.4	37.7	41.2	57.4	56.5	58.0	59.0	50.0	6	-14231
09-11 LST	62.4	52.9	54.1	32.2	23.7	19.5	22.8	30.4	34.7	51.4	57.0	60.8	41.8	6	-14231
12-14 LST	59.8	42.1	40.2	18.1	11.9	9.2	13.5	14.3	15.3	34.5	52.0	61.8	31.1	6	-14231
15-17 LST	55.2	38.6	25.9	15.0	11.7	7.2	8.9	12.0	13.0	30.0	49.6	62.5	27.5	6	-14231
18-20 LST	57.3	38.1	30.6	18.5	12.2	5.8	4.0	9.6	9.4	29.8	45.6	60.8	26.8	6	-14231
21-23 LST	56.1	42.5	32.3	22.3	16.4	7.4	7.2	12.3	13.1	31.8	40.1	56.6	28.2	6	-14231
P FREQ LES 300 FT A/D LES 1 MI															
FOR 00-02 LST	20.0	15.6	7.0	5.3	1.1	0.6	0.8	0.3	4.4	12.4	10.3	28.7	8.9	6	-14231
03-05 LST	19.8	19.5	12.3	10.6	5.1	3.3	5.6	5.6	17.0	18.8	17.7	27.5	13.6	6	-14231
06-08 LST	21.0	23.7	20.4	14.4	4.8	2.9	6.6	8.6	25.4	25.7	23.0	27.9	17.0	6	-14231
09-11 LST	23.6	18.5	14.0	1.4	0.7	0.9	2.2	1.7	7.3	11.3	23.1	31.0	11.3	6	-14231
12-14 LST	17.9	11.5	5.9	0.9	0.5	0.5	0.2	1.4	0.8	5.2	13.9	22.7	6.8	6	-14231
15-17 LST	18.4	10.8	2.5	1.4	0.2	0.2	0.6	0.4	0.3	4.1	16.0	26.2	6.8	6	-14231
18-20 LST	17.8	12.3	3.0	3.0	0.3	0.0	0.3	0.3	1.0	4.0	15.2	27.9	7.1	6	-14231
21-23 LST	16.3	10.9	4.0	3.3	0.3	0.6	0.8	0.3	2.6	8.8	10.9	28.4	7.3	6	-14231

WYMESWOLD, UNITED KINGDOM

MEAN NUMBER OF DAYS

PARAMETER DESCRIPTION		JAN	FEB	MAR	APR	MAY	JUN	JUL	AUG	SEP	OCT	NOV	DEC	ANN	POR (YRS)	NO. OBS
CIG = GTR 1000 FT AND VSBY = GTR 3 MI	00 LST	15.0	15.4	20.7	23.3	26.0	28.0	28.3	27.8	26.1	20.3	18.1	14.8	263.8	6	-14231
	06 LST	15.7	15.8	15.3	14.8	20.2	19.4	20.0	18.1	12.5	15.4	15.4	14.5	197.1	6	-14231
	12 LST	13.9	17.9	18.6	26.0	27.8	28.3	27.9	27.4	25.5	20.9	14.6	12.5	261.3	6	-14231
	18 LST	13.7	17.3	23.0	27.3	28.2	28.3	29.3	28.7	26.6	21.3	15.7	12.7	272.1	6	-14231
CIG =GTR 2000 FT AND VSBY =GTR 3 MI W/SFC WND LES 10 KTS	00 LST	5.8	5.7	12.6	15.6	20.0	25.3	22.8	23.5	21.8	12.6	8.2	5.0	178.9	6	-14231
	06 LST	6.5	5.9	8.6	7.4	14.4	14.8	14.1	14.2	10.1	7.7	8.0	6.6	118.3	6	-14231
	12 LST	3.2	1.9	4.6	11.4	12.3	14.6	15.0	13.1	12.0	7.5	5.2	3.3	104.1	6	-14231
	18 LST	4.9	6.7	12.7	14.0	16.2	18.8	18.8	19.7	19.2	14.6	8.2	3.3	157.1	6	-14231
SFC WND = GTR 17 KTS AND NO PRECIP.	00 LST	0.5	1.2	0.7	0.0	0.0	0.0	0.2	0.3	0.0	0.3	0.3	1.1	4.6	6	-14231
	06 LST	0.9	1.7	0.6	0.0	0.2	0.0	0.0	0.0	0.0	0.4	0.5	1.1	5.4	6	-14231
	12 LST	1.5	2.3	1.3	1.3	0.6	0.4	0.4	0.6	0.7	0.7	1.4	2.4	13.6	6	-14231
	18 LST	1.5	1.3	1.1	0.4	0.2	0.0	0.2	0.0	0.0	0.7	0.7	0.7	6.8	6	-14231
SFC WND 4-10 KTS AND TMP 33-89 DEG F AND NO PRECIP.	00 LST	8.5	11.6	15.4	15.3	17.0	15.9	18.4	15.8	16.6	16.5	16.2	10.9	178.1	6	-14231
	06 LST	8.4	9.7	13.3	13.9	18.0	15.2	16.9	17.9	17.9	15.8	14.4	9.7	171.1	6	-14231
	12 LST	10.7	8.2	11.4	15.0	16.0	18.0	17.9	17.9	18.2	14.5	15.8	12.5	176.1	6	-14231
	18 LST	9.8	10.9	15.8	14.2	18.5	17.1	17.7	18.0	16.9	15.7	13.6	10.7	178.9	6	-14231
SKY COVER LES 3/10 AND VSBY = GTR 3 MI	00 LST	5.3	5.2	8.9	8.9	8.5	9.1	7.9	9.6	11.1	7.1	3.3	4.8	89.7	6	-14231
	06 LST	4.5	3.8	2.5	2.3	3.2	3.6	2.8	1.9	0.9	5.5	3.1	3.5	37.6	6	-14231
	12 LST	1.5	0.6	1.0	0.4	0.6	0.8	0.5	0.8	1.4	2.4	1.7	1.5	13.2	6	-14231
	18 LST	3.0	2.1	2.7	2.3	2.1	1.9	1.7	2.1	2.7	3.8	3.5	2.9	30.8	6	-14231
CIG = GTR 2500 FT AND VSBY = GTR 3 MI	00 LST	11.5	11.6	17.5	20.6	23.5	26.6	25.3	25.4	24.5	17.8	15.2	11.9	231.4	6	-14231
	06 LST	11.8	12.4	12.8	11.4	18.0	17.5	17.1	16.8	11.0	13.6	12.5	11.2	166.1	6	-14231
	12 LST	11.1	13.9	13.2	19.4	22.9	23.2	22.2	21.9	21.1	16.3	11.8	9.9	206.9	6	-14231
	18 LST	11.1	13.5	19.8	23.8	25.9	26.2	26.0	26.6	24.5	19.5	13.1	11.6	241.6	6	-14231
CIG = GTR 6000 FT AND VSBY = GTR 3 MI	00 LST	8.3	7.4	13.1	16.6	18.3	22.1	20.8	20.0	18.9	13.2	9.6	9.0	177.3	6	-14231
	06 LST	8.6	9.3	8.4	7.2	13.0	12.0	10.3	11.4	7.8	9.5	7.6	7.9	113.0	6	-14231
	12 LST	8.1	8.6	7.3	10.1	10.4	12.0	10.0	9.9	13.4	10.3	7.3	7.9	115.3	6	-14231
	18 LST	7.1	8.4	11.6	13.8	15.8	16.7	14.9	12.8	16.0	13.7	9.6	7.4	147.8	6	-14231
CIG = GTR 10000 FT AND VSBY = GTR 3 MI	00 LST	7.8	7.2	12.6	14.4	16.0	19.9	17.4	15.8	17.0	11.0	7.6	7.9	154.6	6	-14231
	06 LST	7.5	8.2	6.7	6.1	10.8	10.6	8.1	7.3	6.5	7.3	6.4	7.0	92.5	6	-14231
	12 LST	7.3	6.1	6.7	8.9	8.9	10.6	7.7	8.6	10.0	9.2	6.6	6.8	97.4	6	-14231
	18 LST	6.4	7.6	10.5	11.7	13.0	14.8	9.4	10.1	12.8	10.9	8.4	6.0	121.6	6	-14231

MIDDLETON-ST. GEORGE, UNITED KINGDOM

STA NO. 14300/ (IN AREA NUMBER 07)

LATITUDE 5431N

LONGITUDE 00125W

ELEVATION(FT) 00120

PARAMETER DESCRIPTION	JAN	FEB	MAR	APR	MAY	JUN	JUL	AUG	SEP	OCT	NOV	DEC	ANN	POR (YRS)	NO. OBS
ABS MAX TMP (F)	57	56	64	70	77	84	86	83	77	67	62	56	86	9	-14233
MEAN MAX TMP (F)	43	45	48	52	58	64	68	69	63	55	47	43	55	9	-14233
MEAN MIN TMP (F)	35	35	36	38	43	48	52	52	48	43	38	35	42	9	-14233
ABS MIN TMP (F)	17	16	20	22	28	32	38	35	29	26	18	19	16	9	-14233
MEAN NO DYS TMP = DR GTR 90(F)	0.0	0.0	0.0	0.0	0.0	0.0	0.0	0.0	0.0	0.0	0.0	0.0	0.0	9	-14233
MEAN NO DYS TMP = DR LES 32(F)	10.9	9.0	9.3	5.0	1.1	0.1	0.0	0.0	0.5	1.4	5.7	9.7	52.7	9	-14233
MEAN NO DYS TMP = DR LES 0(F)	0.0	0.0	0.0	0.0	0.0	0.0	0.0	0.0	0.0	0.0	0.0	0.0	0.0	9	-14233
MEAN DEW PT TMP (F)	35	34	35	36	42	47	51	52	48	43	38	35	41	9	-29
MEAN REL HUM (PCT)	85	81	79	73	74	74	74	75	79	81	86	87	79	9	-14233
MEAN PRESS ALT (FT)	134	127	133	148	71	71	101	131	82	125	161	189	123	0	-50
MEAN PRECIP (IN)	2.06	1.90	1.41	1.40	1.82	1.75	2.48	2.65	2.03	2.29	2.33	1.90	23.6	35	-151
MEAN SNOW FALL (IN)						0.0	0.0	0.0	0.0					9	-29
MEAN NO DYS PRCP = DR GTR 0.1 IN	6.5	4.9	4.7	4.6	5.6	5.0	6.6	6.9	5.7	6.2	6.3	6.1	69.1	35	-29
MEAN NO DYS SNPL = DR GTR 1.5 IN						0.0	0.0	0.0	0.0					9	-29
MEAN NO DYS W/OCUR VSBY LES 1/2 MI														0	0
MEAN NO DYS TSTMS														0	0
P FREQ WND SPD = DR GTR 17 KTS														0	0
P FREQ WND SPD = DR GTR 28 KTS														0	0
P FREQ LES 5000 FT A/D LES 5 MI	54.6	56.6	53.6	57.8	61.8	58.7	48.7	47.9	52.5	49.2	62.0	58.8	55.2	9	-14233
P FREQ LES 1500 FT A/D LES 3 MI														0	0
FOR 00-02 LST														0	0
03-05 LST														0	0
06-08 LST	33.3	31.2	34.8	33.0	40.8	32.6	22.7	28.0	35.0	30.0	39.9	37.0	33.2	9	-14233
09-11 LST														0	0
12-14 LST	37.2	27.9	23.1	18.4	19.8	15.8	15.9	17.0	18.0	21.6	33.7	37.3	24.0	9	-14233
15-17 LST														0	0
18-20 LST	34.8	31.5	28.2	17.6	22.6	18.0	13.4	16.8	19.9	24.4	38.5	36.6	25.2	9	-14233
21-23 LST														0	0
P FREQ LES 300 FT A/D LES 1 MI														0	0
FOR 00-02 LST														0	0
03-05 LST														0	0
06-08 LST	12.1	8.1	12.2	6.5	8.0	6.7	3.7	8.9	12.6	11.5	21.1	16.1	10.6	9	-14233
09-11 LST														0	0
12-14 LST	11.1	5.5	2.5	1.3	0.8	0.4	0.8	1.2	1.3	4.7	13.4	17.6	5.1	9	-14233
15-17 LST														0	0
18-20 LST	13.2	7.4	4.1	3.3	1.2	2.1	0.8	2.5	1.8	8.8	15.1	18.9	6.6	9	-14233
21-23 LST														0	0

MIDDLETON-ST. GEORGE, UNITED KINGDOM

MEAN NUMBER OF DAYS

PARAMETER DESCRIPTION		JAN	FEB	MAR	APR	MAY	JUN	JUL	AUG	SEP	OCT	NOV	DEC	ANN	POR (YRS)	NO. OBS
CIG = GTR 1000 FT AND VSBY = GTR 3 MI	00 LST														0	0
	06 LST	23.6	21.5	22.1	22.0	21.2	23.0	26.6	23.7	21.0	24.3	20.2	21.9	271.1	9	-14233
	12 LST	21.7	22.3	26.1	26.8	28.0	27.6	28.8	27.6	26.1	26.4	21.8	21.8	305.0	9	-14233
	18 LST	22.6	21.0	24.1	26.1	26.6	26.2	28.9	27.4	26.2	25.8	20.3	21.9	297.1	9	-14233
CIG = GTR 2000 FT AND VSBY = GTR 3 MI W/SFC WND LES 10 KTS	00 LST														0	0
	06 LST	12.0	10.7	15.3	14.8	11.9	15.3	18.5	19.5	15.9	15.0	12.6	13.3	174.8	9	-14233
	12 LST	10.5	8.8	12.2	13.4	14.9	17.6	17.0	18.3	15.9	11.9	12.0	12.2	164.7	9	-14233
	18 LST	12.4	12.3	16.9	16.3	16.2	19.7	21.8	22.1	19.1	16.1	13.6	13.5	200.0	9	-14233
SFC WND = GTR 17 KTS AND NO PRECIP.	00 LST														0	0
	06 LST	2.7	1.7	0.6	0.8	0.3	0.2	0.6	0.2	0.3	1.5	1.1	2.2	12.2	9	-14233
	12 LST	2.1	3.0	2.2	2.6	1.3	1.0	1.6	1.0	2.1	3.7	0.9	1.8	23.3	9	-14233
	18 LST	2.1	1.9	1.1	1.0	0.3	0.3	0.7	0.6	0.3	0.7	0.7	1.3	11.0	9	-14233
SFC WND 4-10 KTS AND TMP 33-89 DEG F AND NO PRECIP.	00 LST														0	0
	06 LST	7.6	7.1	9.9	12.2	12.6	15.5	14.1	11.8	11.4	9.3	9.1	9.4	130.0	9	-14233
	12 LST	10.2	7.8	10.8	9.7	12.9	14.7	14.0	14.5	13.2	11.0	10.6	10.6	140.0	9	-14233
	18 LST	8.7	9.4	13.7	13.7	14.6	16.1	16.4	15.2	11.0	10.8	8.7	8.8	147.1	9	-14233
SKY COVER LES 3/10 AND VSBY = GTR 3 MI	00 LST														0	0
	06 LST	6.1	5.4	4.1	5.0	2.7	4.5	3.5	5.1	4.4	3.8	3.7	6.2	54.3	9	-14233
	12 LST	5.3	2.9	3.2	1.8	3.4	4.3	2.5	2.3	3.2	2.4	3.1	4.2	38.6	9	-14233
	18 LST	5.6	3.8	5.1	4.5	5.3	5.8	4.3	5.6	6.1	5.0	6.0	5.8	62.9	9	-14233
CIG = GTR 2500 FT AND VSBY = GTR 3 MI	00 LST														0	0
	06 LST	16.6	15.0	16.9	16.4	14.0	15.5	19.0	19.7	16.0	18.1	14.5	15.3	197.0	9	-14233
	12 LST	15.8	16.6	18.6	17.9	18.3	19.3	19.6	21.0	20.7	20.2	15.5	15.9	219.4	9	-14233
	18 LST	16.9	15.8	19.1	21.4	20.0	20.7	23.1	22.6	20.7	19.3	14.4	15.5	229.5	9	-14233
CIG = GTR 6000 FT AND VSBY = GTR 3 MI	00 LST														0	0
	06 LST	14.8	12.0	14.0	12.9	11.0	12.8	14.9	16.9	12.9	14.8	12.1	12.6	161.7	9	-14233
	12 LST	13.5	13.9	14.8	11.2	13.5	14.0	14.4	15.6	15.7	16.7	11.7	13.0	168.0	9	-14233
	18 LST	15.0	12.5	16.3	16.8	16.9	17.0	21.0	19.3	17.9	16.0	11.4	13.6	193.7	9	-14233
CIG = GTR 10000 FT AND VSBY = GTR 3 MI	00 LST														0	0
	06 LST	14.8	12.0	13.8	12.6	11.0	12.8	14.9	16.9	12.7	14.8	11.9	12.6	160.8	9	-14233
	12 LST	13.5	13.9	14.8	11.1	13.5	14.0	14.4	15.6	15.7	16.7	11.5	12.9	167.6	9	-14233
	18 LST	15.0	12.5	16.3	16.6	16.9	17.0	20.9	19.3	17.9	15.8	11.4	13.6	193.2	9	-14233

AREA 07

PARAMETER DESCRIPTION	CENTRAL LOWLANDS													
	BOUNDARIES													
	5916N 00230W	5900N 00200W	5900N 00200W	5320N 00130W	5320N 00130W	5240N 00150W	5240N 00150W	5222N 00118W	5222N 00118W	5144N 00053W	5144N 00053W	5132N 00046E	5132N 00046E	
	JAN	FEB	MAR	APR	MAY	JUN	JUL	AUG	SEP	OCT	NOV	DEC	ANN	
MEAN MAX TMP (F)	42	44	49	54	60	66	69	69	64	57	49	44	56	
MEAN MIN TMP (F)	33	34	36	40	44	50	53	53	50	44	39	36	43	
LARGEST MEAN PRECIP(IN)	3.62	3.63	2.15	2.36	2.48	2.13	3.10	3.67	2.97	3.34	3.60	3.17	36.2	
SMALLEST MEAN PRECIP(IN)	0.55	1.02	0.45	1.13	0.00	1.09	1.59	1.42	1.54	1.69	1.70	0.51	12.7	
	MEAN NUMBER OF DAYS													
CIG = GTR 1000 FT AND VSBY = GTR 3 MI	00 LST	16.4	17.4	21.0	24.0	25.6	26.0	27.0	26.3	23.4	20.4	17.5	16.9	261.9
	06 LST	18.0	16.8	17.1	19.4	21.4	21.7	22.8	20.2	17.7	17.8	17.3	18.1	228.3
	12 LST	17.7	18.6	23.5	26.9	28.3	27.7	28.9	28.4	26.6	24.2	18.9	17.5	287.2
	18 LST	17.1	18.2	23.1	26.9	28.5	28.1	29.3	28.8	26.1	23.1	18.1	16.2	289.5
CIG = GTR 2000 FT AND VSBY = GTR 3 MI W/SFC WND LES 10 KTS	00 LST	5.8	7.3	11.6	14.3	17.8	19.7	19.9	19.9	15.6	11.5	7.5	6.0	156.9
	06 LST	7.1	7.3	9.0	10.4	12.4	13.6	14.8	14.3	10.9	9.4	7.8	7.8	124.8
	12 LST	5.2	4.8	7.3	9.2	11.5	13.2	13.1	12.9	10.5	8.4	6.4	5.6	108.1
	18 LST	6.9	8.2	12.4	13.4	14.9	15.5	16.9	18.1	16.5	14.4	9.1	6.9	153.2
SFC WND = GTR 17 KTS AND NO PRECIP.	00 LST	3.0	2.4	1.4	1.2	0.8	0.4	0.5	0.8	0.8	1.6	1.9	2.8	17.6
	06 LST	3.0	2.2	1.3	1.6	1.1	0.7	0.6	0.7	0.9	1.3	1.9	2.4	17.7
	12 LST	4.0	4.1	4.1	4.0	3.0	2.2	2.2	2.6	3.1	3.1	2.9	3.2	38.5
	18 LST	2.6	2.3	1.7	2.2	1.6	1.3	1.3	1.0	1.6	1.4	1.9	2.0	20.9
SFC WND 4-10 KTS AND TMP 33-89 DEG F AND NO PRECIP.	00 LST	9.0	10.3	13.0	14.6	15.3	16.3	16.4	16.7	14.9	14.2	13.1	10.1	163.9
	06 LST	8.7	8.7	11.6	13.5	15.1	15.2	15.9	15.6	14.4	14.0	11.9	9.8	154.4
	12 LST	10.3	8.8	11.2	10.8	13.3	14.5	14.5	13.9	12.7	12.6	12.0	10.9	145.5
	18 LST	10.8	10.6	14.5	13.5	15.0	15.8	16.1	16.4	14.7	15.0	12.8	11.1	166.3
SKY COVER LES 3/10 AND VSBY = GTR 3 MI	00 LST	5.0	5.8	8.2	9.4	9.9	9.0	9.3	9.9	9.0	8.1	5.0	5.0	93.8
	06 LST	5.2	4.0	3.4	3.6	4.2	4.7	4.0	4.2	3.2	4.0	4.1	5.2	49.8
	12 LST	3.0	2.2	2.6	2.5	2.7	3.4	2.0	2.3	2.2	3.0	2.3	3.2	31.4
	18 LST	4.2	3.6	4.0	4.4	4.6	5.3	3.7	4.1	4.2	5.6	4.6	4.5	52.8
CIG = GTR 2500 FT AND VSBY = GTR 3 MI	00 LST	12.8	14.0	17.5	20.5	22.3	23.0	24.3	23.8	20.7	17.8	14.1	13.3	224.1
	06 LST	13.6	12.7	13.3	15.4	17.6	17.9	19.1	17.8	14.8	14.5	13.5	13.6	183.8
	12 LST	13.5	13.6	17.0	19.6	21.5	21.6	22.6	23.0	20.9	19.1	14.6	13.4	220.4
	18 LST	12.9	14.1	19.0	22.7	24.2	24.7	25.8	25.6	22.9	19.7	14.4	12.8	238.8
CIG = GTR 6000 FT AND VSBY = GTR 3 MI	00 LST	9.6	10.1	13.6	16.6	18.1	19.1	19.9	19.7	16.8	14.2	10.4	9.6	177.7
	06 LST	10.3	9.0	9.5	11.4	13.3	13.8	14.5	13.9	11.1	11.1	9.7	10.1	137.7
	12 LST	10.2	9.2	11.4	11.6	13.6	13.6	13.5	14.0	9.7	13.7	10.4	10.4	145.3
	18 LST	9.7	9.9	13.9	16.4	17.9	19.2	18.2	19.4	17.6	15.2	10.6	9.7	177.7
CIG = GTR 10000 FT AND VSBY = GTR 3 MI	00 LST	8.7	9.5	12.6	15.3	16.6	17.3	17.6	17.5	15.0	12.8	9.3	8.9	161.1
	06 LST	9.8	8.5	8.8	10.3	11.9	12.5	12.3	11.8	9.8	10.0	8.8	9.5	124.0
	12 LST	9.4	8.2	10.7	10.9	12.4	12.5	11.9	12.4	12.2	12.8	9.2	9.6	132.2
	18 LST	9.2	9.3	12.9	14.8	16.2	17.2	15.3	16.4	15.8	13.9	9.7	8.9	159.6

BENSON, UNITED KINGDOM

STA NO. 03658 (IN AREA NUMBER 08)

LATITUDE 5137N

LONGITUDE 00105W

ELEVATION(FT) 00229

PARAMETER DESCRIPTION	JAN	FEB	MAR	APR	MAY	JUN	JUL	AUG	SEP	OCT	NOV	DEC	ANN	POR (YRS)	NO. OBS
ABS MAX TMP (F)	55	59	69	71	79	88	92	86	82	76	60	58	92	11	-14243
MEAN MAX TMP (F)	42	43	49	54	61	66	68	67	64	57	49	44	55	11	-14243
MEAN MIN TMP (F)	33	34	37	40	45	50	53	53	50	45	39	35	43	11	-14243
ABS MIN TMP (F)	9	15	19	26	33	35	44	43	36	26	22	16	9	11	-14243
MEAN NO DYS TMP = OR GTR 90(F)	0.0	0.0	0.0	0.0	0.0	0.0	0.1	0.0	0.0	0.0	0.0	0.0	0.1	11	-14243
MEAN NO DYS TMP = OR LES 32(F)	12.9	11.7	8.0	1.8	0.0	0.0	0.0	0.0	0.0	0.7	4.1	9.6	48.8	11	-14243
MEAN NO DYS TMP = OR LES 0(F)	0.0	0.0	0.0	0.0	0.0	0.0	0.0	0.0	0.0	0.0	0.0	0.0	0.0	11	-14243
MEAN DEN PT TMP (F)	34	34	36	39	44	49	52	53	51	47	40	37	43	12	-14243
MEAN REL HUM (PCT)	87	84	80	76	72	73	76	80	82	86	87	89	81	12	-14243
MEAN PRESS ALT (FT)	197	208	233	198	163	143	147	182	159	206	250	270	196	0	-50
MEAN PRECIP (IN)	3.34	1.36	1.98	1.80	1.41	4.71	1.78	3.05	2.89	3.19	2.74	3.36	31.6	11	-14243
MEAN SNOW FALL (IN)	3.7	2.0	0.7	0.4	0.0	0.0	0.0	0.0	0.0	0.0	0.1	2.3	9.2	11	-14243
MEAN NO DYS PRCP = OR GTR 0.1 IN	8.5	5.1	5.5	6.1	5.0	4.1	6.1	7.1	8.0	7.6	7.9	9.4	80.4	11	-14243
MEAN NO DYS SNFL = OR GTR 1.5 IN	0.8	0.2	0.1	0.1	0.0	0.0	0.0	0.0	0.0	0.0	0.0	0.5	1.7	11	-14243
MEAN NO DYS W/DCUR VSBY LES 1/2 MI	8.9	8.3	6.7	3.1	1.6	1.7	2.4	2.4	6.0	8.3	8.6	10.9	68.9	12	-14243
MEAN NO DYS TSTMS	0.2	0.1	0.3	0.8	1.4	2.3	3.1	2.5	0.9	0.3	0.9	0.2	13.0	11	-14243
P FREQ WND SPD = OR GTR 17 KTS	6.2	4.0	3.2	3.0	1.4	1.1	1.9	2.2	2.0	2.4	4.5	6.1	3.2	12	-14243
P FREQ WND SPD = OR GTR 28 KTS	0.4	0.4	0.1	0.0	0.0	0.0	0.1	0.0	0.0	0.1	0.1	0.1	0.1	12	-14243
P FREQ LES 5000 FT A/D LES 5 MI	72.0	73.4	69.8	60.4	52.2	49.5	51.8	52.6	54.4	65.2	70.9	73.6	62.2	13	-14243
P FREQ LES 1500 FT A/D LES 3 MI															
FOR 00-02 LST	46.5	44.6	41.8	28.4	18.0	20.5	21.4	19.5	31.3	43.4	46.8	52.1	34.5	11	-14243
03-05 LST	46.1	47.3	50.3	36.6	28.7	29.5	29.7	32.4	43.0	46.3	47.6	53.7	40.9	12	-14243
06-08 LST	46.7	51.4	51.9	44.7	30.7	29.2	32.0	35.0	46.9	49.0	48.8	53.8	43.3	13	-14243
09-11 LST	47.7	51.1	42.0	26.6	19.8	20.7	18.4	26.8	33.8	42.0	45.9	54.1	35.7	13	-14243
12-14 LST	42.4	39.2	26.1	13.7	11.4	13.4	10.3	12.1	16.4	25.1	37.0	50.3	24.8	13	-14243
15-17 LST	40.4	33.6	21.7	12.0	10.0	9.6	8.1	9.1	12.3	18.0	36.3	49.7	21.7	13	-14243
18-20 LST	45.5	39.9	28.4	13.6	9.9	9.5	10.4	9.9	13.3	26.9	37.3	47.8	24.4	13	-14243
21-23 LST	46.6	42.2	34.2	17.8	10.9	13.3	14.3	13.1	18.5	35.0	41.4	48.6	28.0	11	-14243
P FREQ LES 300 FT A/D LES 1 MI															
FOR 00-02 LST	15.1	14.3	7.9	3.7	1.9	0.9	0.8	2.3	7.8	15.3	14.9	21.5	8.9	11	-14243
03-05 LST	16.5	16.7	13.5	7.1	5.6	5.0	5.1	4.9	14.1	19.1	14.9	21.7	12.0	12	-14243
06-08 LST	16.2	17.5	18.7	9.4	3.1	3.1	4.3	5.0	15.8	22.6	16.3	23.3	12.9	13	-14243
09-11 LST	15.4	15.4	8.1	3.4	0.4	0.2	0.2	1.1	5.4	12.0	15.9	21.8	8.3	13	-14243
12-14 LST	12.4	7.1	2.8	1.1	0.1	0.5	0.0	0.0	1.0	2.1	8.6	14.6	4.2	13	-14243
15-17 LST	12.4	6.7	2.9	0.7	0.3	0.2	0.0	0.1	1.2	1.6	9.5	16.2	4.3	13	-14243
18-20 LST	12.2	8.0	3.1	1.2	0.5	0.5	0.1	0.2	1.6	4.3	8.1	16.7	4.7	13	-14243
21-23 LST	13.3	9.5	3.9	0.7	0.1	0.4	0.4	0.8	2.2	8.9	10.9	19.5	5.9	11	-14243

BENSON, UNITED KINGDOM

MEAN NUMBER OF DAYS

PARAMETER DESCRIPTION		JAN	FEB	MAR	APR	MAY	JUN	JUL	AUG	SEP	OCT	NOV	DEC	ANN	PDR (YRS)	NO. OBS
CIG = GTR 1000 FT AND VSBY = GTR 3 MI	00 LST	18.8	16.9	21.3	24.7	27.5	25.5	26.6	27.2	23.0	19.5	17.4	16.3	264.7	11	-14243
	06 LST	18.1	16.6	17.6	18.5	23.0	22.7	22.0	21.7	16.8	17.6	17.0	16.8	228.4	13	-14243
	12 LST	18.8	18.4	24.0	26.5	28.6	27.0	28.8	28.2	26.2	23.6	20.2	17.5	287.8	13	-14243
	18 LST	19.8	18.9	24.4	27.3	28.6	27.8	29.7	29.1	26.9	24.4	20.3	17.1	294.3	13	-14243
CIG = GTR 2000 FT AND VSBY = GTR 3 MI W/SFC WND LES 10 KTS	00 LST	9.0	10.9	14.7	18.1	22.0	22.4	22.4	21.3	17.8	12.3	10.3	7.3	188.5	11	-14243
	06 LST	7.4	8.4	10.7	12.6	16.2	17.2	17.7	15.9	11.7	11.1	10.1	8.6	147.6	13	-14243
	12 LST	7.3	5.1	6.4	9.2	10.6	13.3	14.9	11.9	12.2	7.9	8.6	7.1	114.5	13	-14243
	18 LST	9.8	10.0	13.5	14.6	15.3	16.4	15.8	16.2	20.3	16.0	12.2	8.8	168.9	13	-14243
SFC WND = GTR 17 KTS AND NO PRECIP.	00 LST	0.8	0.6	0.3	0.0	0.0	0.0	0.2	0.1	0.2	0.4	0.4	0.4	3.4	11	-14243
	06 LST	1.0	0.5	0.3	0.2	0.0	0.0	0.3	0.0	0.3	0.4	0.9	1.0	4.9	13	-14243
	12 LST	1.1	0.9	1.9	1.5	0.2	0.7	0.9	1.3	0.6	1.2	0.9	1.7	12.9	13	-14243
	18 LST	1.0	0.5	0.4	0.3	0.5	0.1	0.8	0.7	0.1	0.5	0.6	0.9	6.4	13	-14243
SFC WND 4-10 KTS AND TMP 33-89 DEG F AND NO PRECIP.	00 LST	10.3	10.3	14.8	15.7	17.5	18.3	16.6	15.2	14.9	15.1	14.9	10.9	174.5	11	-14243
	06 LST	8.6	9.4	12.8	15.2	16.8	17.6	16.1	14.3	14.4	13.7	13.6	10.1	162.6	13	-14243
	12 LST	11.6	9.5	13.8	13.0	15.3	16.1	17.4	16.6	15.9	15.8	14.6	13.1	172.7	13	-14243
	18 LST	10.7	11.5	18.4	15.7	17.8	19.0	18.7	17.7	17.7	16.1	16.3	11.1	190.7	13	-14243
SKY COVER LES 3/10 AND VSBY = GTR 3 MI	00 LST	6.9	5.4	7.6	10.1	12.2	9.6	9.6	10.8	9.4	7.1	5.3	5.7	99.7	11	-14243
	06 LST	5.8	3.7	3.9	3.0	5.5	4.6	4.2	3.3	3.2	4.5	4.0	5.1	50.8	13	-14243
	12 LST	3.2	2.6	1.7	1.4	1.6	2.3	1.1	1.0	1.2	1.8	1.3	1.7	20.9	13	-14243
	18 LST	3.9	3.3	2.7	2.7	2.7	2.9	2.6	1.9	3.6	4.5	3.5	4.3	38.6	13	-14243
CIG = GTR 2500 FT AND VSBY = GTR 3 MI	00 LST	14.2	13.5	16.8	20.8	25.1	23.2	24.3	24.9	20.8	15.8	14.1	12.6	226.1	11	-14243
	06 LST	13.8	11.5	13.3	14.7	19.7	19.4	18.6	18.3	14.1	14.8	12.9	12.3	183.4	13	-14243
	12 LST	14.5	12.0	16.3	19.1	22.2	21.7	23.1	21.0	19.0	16.9	14.5	11.5	211.8	13	-14243
	18 LST	14.6	14.0	21.0	24.4	26.3	26.0	26.1	26.1	25.1	20.3	16.1	13.4	233.4	13	-14243
CIG = GTR 6000 FT AND VSBY = GTR 3 MI	00 LST	10.0	9.1	13.0	16.6	20.0	18.6	18.6	20.4	16.9	11.6	10.1	9.7	174.6	11	-14243
	06 LST	9.9	7.6	8.4	9.0	13.5	15.2	13.2	14.1	10.1	9.5	9.0	9.5	129.0	13	-14243
	12 LST	10.2	8.4	9.0	9.3	10.2	11.8	10.6	8.8	11.0	9.8	10.8	9.0	118.9	13	-14243
	18 LST	10.3	10.7	14.8	14.6	17.9	17.3	16.1	17.9	19.4	13.5	10.9	10.2	173.6	13	-14243
CIG = GTR 10000 FT AND VSBY = GTR 3 MI	00 LST	8.8	8.3	11.7	14.7	18.7	17.5	17.0	17.7	14.9	10.5	8.6	9.2	157.6	11	-14243
	06 LST	9.2	7.0	7.7	7.7	12.3	12.8	10.7	10.7	8.1	8.0	7.9	8.2	110.3	13	-14243
	12 LST	8.0	6.8	7.8	7.6	8.9	10.4	7.2	6.1	8.7	8.7	8.6	7.9	96.7	13	-14243
	18 LST	8.3	9.2	13.7	12.8	15.5	14.2	12.7	13.9	15.1	12.1	10.0	9.3	146.8	13	-14243

NORTHOLT, UNITED KINGDOM

STA NO. 03672 (IN AREA NUMBER 08)

LATITUDE 5133N

LONGITUDE 00025W

ELEVATION(FT) 00131

PARAMETER DESCRIPTION	JAN	FEB	MAR	APR	MAY	JUN	JUL	AUG	SEP	OCT	NOV	DEC	ANN	PDR (YRS)	NO. OBS
ABS MAX TMP (F)	58	63	70	82	89	94	93	94	92	83	63	60	94	67	-3772
MEAN MAX TMP (F)	45	46	49	55	63	68	71	70	65	57	49	46	57	30	-3772
MEAN MIN TMP (F)	36	36	37	40	46	51	55	54	50	45	39	37	44	30	-3772
ABS MIN TMP (F)	9	11	17	26	30	37	42	41	31	25	20	11	9	67	-3772
MEAN NO DYS TMP = DR GTR 90(F)	0.0	0.0	0.0	0.0	0.0	0.1	0.3	0.1	0.0	0.0	0.0	0.0	0.5	13	-3772
MEAN NO DYS TMP = DR LES 32(F)	13.0	11.5	7.5	2.5	0.1	0.0	0.0	0.0	0.0	2.0	4.6	8.2	49.4	13	-3772
MEAN NO DYS TMP = DR LES 0(F)	0.0	0.0	0.0	0.0	0.0	0.0	0.0	0.0	0.0	0.0	0.0	0.0	0.0	13	-3772
MEAN DEW PT TMP (F)	36	35	36	39	45	50	54	54	52	47	41	39	44	11	-3772
MEAN REL HUM (PCT)	85	79	73	71	67	65	65	70	75	80	84	85	75	15	-3772
MEAN PRESS ALT (FT)	68	86	118	126	76	59	80	95	57	83	121	132	92	0	-50
MEAN PRECIP (IN)	1.80	1.50	1.70	1.50	1.70	2.10	2.20	2.20	1.90	2.70	2.20	2.30	23.8	35	-3772
MEAN SNOW FALL (IN)					0.0	0.0	0.0	0.0	0.0					67	-29
MEAN NO DYS PRCP = DR GTR 0.1 IN	5.8	4.9	5.4	4.9	5.4	5.8	6.0	6.0	5.5	6.9	6.0	7.0	69.6	35	-29
MEAN NO DYS SNFL = DR GTR 1.5 IN					0.0	0.0	0.0	0.0						67	-29
MEAN NO DYS W/OCUR VSBY LES 1/2 MI	8.2	6.7	5.7	0.9	1.3	1.2	0.7	2.2	3.5	9.2	8.6	10.8	59.0	10	-3772
MEAN NO DYS TSTMS	0.2	0.1	0.8	1.0	3.0	2.0	3.0	3.0	1.0	0.4	0.2	0.2	14.9	30	-3772
P FREQ WND SPD = DR GTR 17 KTS	9.5	10.8	8.2	7.2	7.0	4.2	5.5	6.3	7.6	4.7	7.5	10.8	7.4	11	-3772
P FREQ WND SPD = DR GTR 28 KTS	0.3	0.4	0.2	0.1	0.1	0.0	0.1	0.0	0.1	0.0	0.3	0.2	0.2	11	-3772
P FREQ LES 5000 FT A/D LES 5 MI	78.4	78.0	78.9	62.7	55.2	49.6	49.0	48.3	57.7	72.7	79.3	79.8	65.8	10	-3772
P FREQ LES 1500 FT A/D LES 3 MI															
FOR 00-02 LST	49.6	44.2	49.7	26.2	18.9	21.9	15.5	18.0	31.9	48.4	47.1	50.7	35.2	10	-3772
03-05 LST	45.0	41.7	48.2	30.4	32.4	32.1	30.1	32.6	36.2	47.8	44.5	48.4	39.1	10	-3772
06-08 LST	46.5	44.8	53.6	33.7	33.2	31.5	26.4	35.1	42.9	55.2	48.1	49.1	41.7	10	-3772
09-11 LST	55.2	52.3	48.3	21.4	18.9	15.4	12.5	19.7	27.3	47.6	52.5	58.6	35.8	10	-3772
12-14 LST	47.1	35.9	28.8	9.4	7.8	7.0	6.6	8.4	11.6	25.8	39.9	48.9	23.1	10	-3772
15-17 LST	51.1	34.4	28.2	8.7	6.2	5.1	4.8	6.9	9.1	26.0	51.4	55.2	23.9	10	-3772
18-20 LST	58.5	49.0	55.2	23.7	12.5	6.8	4.8	9.1	18.0	50.9	58.6	62.6	34.1	10	-3772
21-23 LST	54.8	47.7	54.6	26.7	17.7	14.9	11.0	11.6	22.7	49.1	54.5	57.5	35.2	10	-3772
P FREQ LES 300 FT A/D LES 1 MI															
FOR 00-02 LST	15.4	13.7	14.2	2.7	2.0	0.6	0.5	1.7	4.0	19.8	17.4	18.9	9.2	10	-3772
03-05 LST	13.3	13.0	14.6	3.4	4.1	2.1	2.0	5.1	8.8	19.5	17.0	17.3	10.0	10	-3772
06-08 LST	12.8	15.0	18.5	4.8	3.4	2.2	1.9	5.1	12.6	23.9	18.5	18.2	11.4	10	-3772
09-11 LST	19.8	14.7	13.8	1.9	0.7	0.2	0.1	1.0	4.0	17.3	19.2	24.0	9.7	10	-3772
12-14 LST	14.3	6.8	7.2	0.6	0.3	0.1	0.1	0.3	0.1	3.6	12.0	17.1	5.2	10	-3772
15-17 LST	14.5	5.8	5.7	0.4	0.5	0.1	0.0	0.1	0.4	4.6	10.9	18.5	5.1	10	-3772
18-20 LST	18.8	10.8	10.2	2.6	1.5	0.1	0.0	0.1	0.4	14.1	20.2	24.3	8.6	10	-3772
21-23 LST	17.8	15.1	14.0	3.1	1.3	0.2	0.0	0.7	1.5	21.4	20.3	23.3	9.9	10	-3772

NORTHOLT, UNITED KINGDOM

MEAN NUMBER OF DAYS

PARAMETER DESCRIPTION		JAN	FEB	MAR	APR	MAY	JUN	JUL	AUG	SEP	OCT	NOV	DEC	ANN	PDR (YRS)	NO. OBS
CIG = GTR 1000 FT AND VSBY = GTR 3 MI	00 LST	17.2	16.7	17.5	22.9	27.1	26.2	29.5	27.6	23.2	17.8	17.2	16.6	260.5	10	-3772
	06 LST	20.1	19.5	17.4	21.0	21.9	21.5	23.2	21.0	19.3	16.9	18.6	19.1	239.5	10	-3772
	12 LST	17.6	19.3	22.1	27.5	29.1	28.5	29.8	29.2	27.3	22.6	18.8	16.3	288.1	10	-3772
	18 LST	15.1	14.9	17.7	26.2	29.4	29.2	30.3	29.7	26.5	16.6	12.7	13.2	261.5	10	-3772
CIG = GTR 2000 FT AND VSBY = GTR 3 MI W/SFC WND LES 10 KTS	00 LST	5.8	7.0	9.2	16.2	20.2	20.3	22.2	20.6	15.0	9.6	8.4	5.4	159.9	10	-3772
	06 LST	8.5	9.5	9.1	12.9	13.3	15.2	15.3	13.9	12.4	9.9	9.4	9.9	139.3	10	-3772
	12 LST	2.5	3.9	5.9	9.4	9.9	11.5	12.7	11.5	9.4	8.6	5.4	3.7	94.5	10	-3772
	18 LST	4.1	5.7	6.8	10.0	12.8	13.0	12.8	12.9	14.6	8.5	4.4	4.0	109.6	10	-3772
SFC WND = GTR 17 KTS AND NO PRECIP.	00 LST	1.8	1.3	1.2	0.5	0.6	0.0	0.3	1.0	0.8	0.3	1.1	2.1	11.0	10	-3772
	06 LST	1.3	1.2	1.0	0.5	0.2	0.3	0.3	0.8	0.5	0.5	1.0	1.7	9.1	10	-3772
	12 LST	3.6	3.7	3.6	3.0	3.9	2.3	2.5	3.0	3.6	2.0	2.6	3.2	37.0	10	-3772
	18 LST	2.1	1.3	1.8	1.6	2.2	1.7	2.7	1.9	0.9	0.6	1.1	1.7	19.6	10	-3772
SFC WND 4-10 KTS AND TMP 33-89 DEC F AND NO PRECIP.	00 LST	11.7	9.3	13.4	16.0	14.9	16.2	18.7	15.1	14.6	13.8	11.2	10.7	165.6	10	-3772
	06 LST	10.4	8.3	11.0	12.5	14.3	15.3	16.6	11.5	13.7	10.4	12.5	11.0	147.5	10	-3772
	12 LST	9.2	8.5	11.6	11.2	12.1	13.2	14.2	12.0	11.5	13.4	12.1	10.0	139.0	10	-3772
	18 LST	11.7	12.8	15.4	13.9	14.6	14.3	13.9	12.4	13.8	15.6	14.0	12.2	164.6	10	-3772
SKY COVER LES 3/10 AND VSBY = GTR 3 MI	00 LST	5.2	3.6	4.6	9.2	10.8	9.4	10.1	9.1	7.7	5.0	3.8	3.0	81.5	10	-3772
	06 LST	4.8	4.2	2.9	4.1	3.6	3.4	4.3	2.9	2.0	4.2	4.8	5.3	46.5	10	-3772
	12 LST	1.8	1.6	1.4	3.5	3.2	2.4	2.6	1.5	1.2	2.1	2.0	2.0	25.3	10	-3772
	18 LST	2.8	1.9	2.1	4.8	3.9	3.5	2.3	1.9	2.7	2.2	2.2	2.0	32.3	10	-3772
CIG = GTR 2500 FT AND VSBY = GTR 3 MI	00 LST	11.6	11.4	13.1	20.5	23.8	22.8	25.7	24.1	19.6	13.4	13.2	11.8	211.0	10	-3772
	06 LST	13.7	13.8	12.3	16.4	17.7	17.7	20.1	17.9	15.1	13.1	14.8	14.0	186.6	10	-3772
	12 LST	13.4	12.6	16.8	23.2	22.5	23.3	24.7	22.2	21.8	18.0	13.6	12.0	224.1	10	-3772
	18 LST	10.0	11.8	14.7	23.3	26.5	26.4	27.3	27.3	24.4	14.1	10.1	9.3	225.2	10	-3772
CIG = GTR 6000 FT AND VSBY = GTR 3 MI	00 LST	8.0	6.9	9.9	15.3	19.2	18.6	20.7	20.1	15.5	9.1	8.2	8.2	159.7	10	-3772
	06 LST	6.9	7.9	7.0	11.9	12.6	13.5	15.4	14.3	11.3	9.6	9.3	9.3	131.9	10	-3772
	12 LST	9.8	8.3	11.3	13.5	13.3	13.9	13.6	14.2	11.7	10.4	9.7	9.4	139.1	10	-3772
	18 LST	6.9	8.2	10.2	16.9	18.6	19.4	19.6	21.1	18.8	9.8	5.8	5.5	160.8	10	-3772
CIG = GTR 10000 FT AND VSBY = GTR 3 MI	00 LST	7.5	6.3	8.4	14.0	16.7	16.8	17.9	16.8	14.2	8.4	7.1	7.5	141.6	10	-3772
	06 LST	8.0	7.0	7.4	10.3	10.1	11.9	12.6	11.5	9.3	8.0	8.4	7.7	112.2	10	-3772
	12 LST	8.4	7.3	9.5	12.2	11.5	11.9	11.0	12.3	9.7	8.8	8.3	8.5	119.4	10	-3772
	18 LST	6.1	7.0	8.7	14.9	15.7	16.4	15.3	16.8	15.5	8.0	5.4	5.2	135.0	10	-3772

UPAVON, UNITED KINGDOM

STA NO. 03744 (IN AREA NUMBER 08)

LATITUDE 5117N

LONGITUDE 00146W

ELEVATION(FT) 00575

PARAMETER DESCRIPTION	JAN	FEB	MAR	APR	MAY	JUN	JUL	AUG	SEP	OCT	NOV	DEC	ANN	POR (YRS)	NO. OBS
ABS MAX TMP (F)	55	55	65	72	77	87	87	88	79	68	68	58	88	9	-3746
MEAN MAX TMP (F)	43	44	50	55	61	67	70	70	64	57	49	45	56	30	-3746
MEAN MIN TMP (F)	34	34	36	39	44	49	53	52	49	44	39	36	42	30	-3746
ABS MIN TMP (F)	20	19	16	24	28	34	38	37	33	25	17	17	16	9	-3746
MEAN NO DYS TMP = OR GTR 90(F)	0.0	0.0	0.0	0.0	0.0	0.0	0.0	0.0	0.0	0.0	0.0	0.0	0.0	9	-3746
MEAN NO DYS TMP = OR LES 32(F)	10.7	11.7	10.5	5.6	1.2	0.0	0.0	0.0	0.0	2.4	5.0	11.3	58.4	9	-3746
MEAN NO DYS TMP = OR LES 0(F)	0.0	0.0	0.0	0.0	0.0	0.0	0.0	0.0	0.0	0.0	0.0	0.0	0.0	9	-3746
MEAN DEW PT TMP (F)	36	35	37	39	43	49	52	53	51	46	40	39	43	0	-50
MEAN REL HUM (PCT)	85	78	67	67	66	64	64	67	69	73	81	85	72	15	-3746
MEAN PRESS ALT (FT)	533	547	575	543	508	488	491	525	501	545	590	607	538	0	-50
MEAN PRECIP (IN)	2.80	2.64	2.48	2.13	1.97	2.13	2.24	2.64	2.09	3.90	3.35	4.02	32.4	35	-3746
MEAN SNOW FALL (IN)						0.0	0.0	0.0	0.0					9	-29
MEAN NO DYS PRCP = OR GTR 0.1 IN	8.1	7.8	6.6	6.2	5.9	5.9	6.1	6.8	5.8	8.5	7.9	9.3	85.4	35	-29
MEAN NO DYS SNFL = OR GTR 1.5 IN						0.0	0.0	0.0	0.0					9	-29
MEAN NO DYS W/DCUR VSBY LES 1/2 MI														0	0
MEAN NO DYS TSTMS														0	0
P FREQ WND SPD = OR GTR 17 KTS														0	0
P FREQ WND SPD = OR GTR 28 KTS														0	0
P FREQ LES 5000 FT A/D LES 5 MI	70.7	69.9	62.5	63.0	59.2	54.1	58.0	55.0	61.3	64.4	72.0	72.8	63.6	9	-3746
P FREQ LES 1500 FT A/D LES 3 MI														0	0
FOR 00-02 LST														0	0
03-05 LST														0	0
06-08 LST	50.0	46.4	44.1	43.7	39.6	32.5	39.8	44.0	44.7	46.5	54.2	51.9	44.8	9	-3746
09-11 LST														0	0
12-14 LST	45.8	35.1	26.2	23.9	19.9	14.9	23.1	15.5	23.6	31.6	40.3	47.2	28.9	9	-3746
15-17 LST														0	0
18-20 LST	47.6	37.6	21.7	21.3	18.5	14.4	20.6	12.0	19.9	24.9	45.5	47.7	27.6	9	-3746
21-23 LST														0	0
P FREQ LES 300 FT A/D LES 1 MI														0	0
FOR 00-02 LST														0	0
03-05 LST														0	0
06-08 LST	13.1	12.9	19.6	12.6	7.8	5.7	9.7	15.4	14.8	14.8	16.3	13.6	13.0	9	-3746
09-11 LST														0	0
12-14 LST	7.6	5.2	2.9	1.9	0.4	1.5	2.2	0.4	2.2	1.2	6.8	10.2	3.5	9	-3746
15-17 LST														0	0
18-20 LST	8.9	6.0	4.7	2.6	0.4	0.7	0.7	0.7	2.3	4.9	6.4	12.3	4.2	9	-3746
21-23 LST														0	0

UPAVON, UNITED KINGDOM

MEAN NUMBER OF DAYS

PARAMETER DESCRIPTION		JAN	FEB	MAR	APR	MAY	JUN	JUL	AUG	SEP	OCT	NOV	DEC	ANN	PDR (YRS)	NO, DBS
CIG = GTR 1000 FT AND VSBY = GTR 3 MI	00 LST														0	0
	06 LST	18.2	17.1	18.9	18.5	20.5	21.7	19.9	18.7	17.9	18.8	17.0	18.1	225.3	9	-3746
	12 LST	19.0	20.4	25.2	25.1	27.2	27.5	26.9	28.7	25.1	25.2	20.2	18.5	289.0	9	-3746
	18 LST	18.5	19.2	25.7	25.2	27.2	27.0	26.9	28.1	25.6	25.4	19.3	18.8	286.9	9	-3746
CIG = GTR 2000 FT AND VSBY = GTR 3 MI W/SFC WND LES 10 KTS	00 LST														0	0
	06 LST	8.4	9.1	11.3	12.8	13.6	16.0	15.2	14.4	13.8	12.6	9.1	7.5	143.8	9	-3746
	12 LST	6.9	7.0	9.9	11.4	14.7	15.2	13.5	18.1	14.1	9.7	10.4	7.4	138.3	9	-3746
	18 LST	9.3	10.6	15.2	13.8	16.8	17.3	14.4	22.3	18.6	17.5	10.8	9.1	175.7	9	-3746
SFC WND = GTR 17 KTS AND ND PRECIP.	00 LST														0	0
	06 LST	2.3	1.9	0.8	1.3	1.1	0.5	0.3	0.1	0.4	1.0	0.6	2.1	12.4	9	-3746
	12 LST	4.7	4.9	5.2	5.0	2.3	2.2	2.3	1.1	2.3	3.3	2.6	3.3	39.2	9	-3746
	18 LST	2.8	1.7	2.5	2.1	1.6	1.6	1.6	0.5	0.5	1.1	0.6	2.5	19.1	9	-3746
SFC WND 4-10 KTS AND TMP 33-89 DEG F AND ND PRECIP.	00 LST														0	0
	06 LST	9.7	8.6	11.6	14.0	14.0	14.5	14.2	12.7	13.7	12.0	12.0	9.3	146.3	9	-3746
	12 LST	10.5	9.0	11.3	12.7	14.0	14.1	11.7	15.3	14.5	11.4	14.1	9.5	148.1	9	-3746
	18 LST	10.4	11.3	13.1	13.4	15.2	15.8	13.5	17.6	16.2	14.8	13.6	10.0	164.9	9	-3746
SKY COVER LES 3/10 AND VSBY = GTR 3 MI	00 LST														0	0
	06 LST	6.2	4.3	4.6	5.5	5.2	6.4	5.5	4.2	4.4	4.3	3.2	5.1	58.9	9	-3746
	12 LST	3.1	3.1	4.3	2.5	3.3	3.2	2.4	3.4	2.2	2.3	3.5	4.8	38.1	9	-3746
	18 LST	5.4	4.9	7.8	5.2	6.2	6.0	4.9	7.9	6.7	8.0	6.2	6.1	73.3	9	-3746
CIG = GTR 2500 FT AND VSBY = GTR 3 MI	00 LST														0	0
	06 LST	11.9	11.9	15.0	14.1	15.5	18.1	16.5	15.3	14.1	13.2	9.6	10.7	165.9	9	-3746
	12 LST	13.3	13.3	18.1	16.3	18.7	19.2	17.5	19.8	17.5	14.9	13.8	12.8	193.2	9	-3746
	18 LST	12.9	14.0	21.5	20.5	21.1	22.0	20.8	24.7	20.7	19.4	12.2	12.5	222.3	9	-3746
CIG = GTR 6000 FT AND VSBY = GTR 3 MI	00 LST														0	0
	06 LST	10.7	10.0	13.2	11.7	14.0	15.6	14.4	13.5	10.7	11.3	9.1	9.5	143.7	9	-3746
	12 LST	11.0	9.3	13.9	9.9	13.4	11.7	12.0	14.4	13.2	11.9	11.3	10.7	142.7	9	-3746
	18 LST	11.1	11.6	18.0	16.4	18.0	17.6	16.5	21.1	17.2	16.7	10.8	10.5	185.5	9	-3746
CIG = GTR 10000 FT AND VSBY = GTR 3 MI	00 LST														0	0
	06 LST	10.7	10.0	13.2	11.7	14.0	15.2	14.1	13.5	10.7	11.3	9.1	9.5	143.0	9	-3746
	12 LST	10.9	9.3	13.9	9.9	13.4	11.7	12.0	14.4	13.2	11.9	11.3	10.7	142.6	9	-3746
	18 LST	11.1	11.6	18.0	16.4	18.0	17.6	16.5	20.8	17.2	16.5	10.8	10.5	185.0	9	-3746

BOSCOMBE DOWN, UNITED KINGDOM

STA NO. 03746 (IN AREA NUMBER 08)

LATITUDE 5109N

LONGITUDE 00144W

ELEVATION(FT) 00407

PARAMETER DESCRIPTION	JAN	FEB	MAR	APR	MAY	JUN	JUL	AUG	SEP	OCT	NOV	DEC	ANN	PDR (YRS)	NO. OBS
ABS MAX TMP (F)	55	55	65	72	77	87	87	88	79	68	68	58	88	9	3163
MEAN MAX TMP (F)	43	44	50	55	61	67	70	70	64	57	49	45	56	30	-152
MEAN MIN TMP (F)	34	34	36	39	44	49	53	52	49	44	39	36	42	30	-152
ABS MIN TMP (F)	20	19	16	24	28	34	38	37	33	25	17	17	16	9	3166
MEAN NO DYS TMP = DR GTR 90(F)	0.0	0.0	0.0	0.0	0.0	0.0	0.0	0.0	0.0	0.0	0.0	0.0	0.0	9	3163
MEAN NO DYS TMP = DR LES 32(F)	10.7	11.7	10.5	5.6	1.2	0.0	0.0	0.0	0.0	2.4	5.0	11.3	58.4	9	3166
MEAN NO DYS TMP = DR LES 0(F)	0.0	0.0	0.0	0.0	0.0	0.0	0.0	0.0	0.0	0.0	0.0	0.0	0.0	9	3166
MEAN DEW PT TMP (F)	36	35	37	39	43	49	52	53	51	46	40	39	43	0	-50
MEAN REL HUM (PCT)	85	78	67	67	66	64	64	67	69	73	81	85	72	15	-147
MEAN PRESS ALT (FT)	352	376	406	374	339	319	321	355	331	375	420	435	368	0	-50
MEAN PRECIP (IN)	2.80	2.64	2.48	2.13	1.97	2.13	2.24	2.64	2.09	3.90	3.35	4.02	32.4	35	-122
MEAN SNOW FALL (IN)						0.0	0.0	0.0	0.0					9	-29
MEAN NO DYS PRCP = DR GTR 0.1 IN	8.1	7.8	6.6	6.2	5.9	5.9	6.1	6.8	5.8	8.5	7.9	9.8	85.4	35	-29
MEAN NO DYS SNFL = DR GTR 1.5 IN						0.0	0.0	0.0	0.0					9	-29
MEAN NO DYS W/O CUR VS BY LES 1/2 MI														0	0
MEAN NO DYS TSTMS														0	0
P FREQ WND SPD = DR GTR 17 KTS														0	0
P FREQ WND SPD = DR GTR 28 KTS														0	0
P FREQ LES 3000 FT A/D LES 5 MI	70.7	69.9	62.5	63.0	59.2	54.1	58.0	55.0	61.3	64.4	72.0	72.8	63.6	9	9135
P FREQ LES 1500 FT A/D LES 3 MI														0	0
FDR 00-02 LST														0	0
03-05 LST														0	0
06-08 LST	50.0	46.4	44.1	43.7	39.6	32.5	39.8	44.0	44.7	46.5	54.2	51.9	44.8	9	3093
09-11 LST														0	0
12-14 LST	45.8	35.1	26.2	23.9	19.9	14.9	23.1	15.5	23.6	31.6	40.3	47.2	28.9	9	3164
15-17 LST														0	0
18-20 LST	47.6	37.6	21.7	21.3	18.5	14.4	20.6	12.0	19.9	24.9	45.5	47.7	27.6	9	3148
21-23 LST														0	0
P FREQ LES 300 FT A/D LES 1 MI														0	0
FDR 00-02 LST														0	0
03-05 LST														0	0
06-08 LST	13.1	12.9	19.6	12.6	7.8	5.7	9.7	15.4	14.8	14.8	16.3	13.6	13.0	9	3093
09-11 LST														0	0
12-14 LST	7.6	5.2	2.9	1.9	0.4	1.5	2.2	0.4	2.2	1.2	6.8	10.2	3.5	9	3164
15-17 LST														0	0
18-20 LST	8.9	6.0	4.7	2.6	0.4	0.7	0.7	0.7	2.3	4.9	6.4	12.3	4.2	9	3148
21-23 LST														0	0

BOSCOMBE DOWN, UNITED KINGDOM

MEAN NUMBER OF DAYS

PARAMETER DESCRIPTION		JAN	FEB	MAR	APR	MAY	JUN	JUL	AUG	SEP	OCT	NOV	DEC	ANN	POR (YRS)	NO. OBS
CIG = GTR 1000 FT AND VSBY = GTR 3 MI	00 LST														0	0
	06 LST	18.2	17.1	18.9	18.5	20.5	21.7	19.9	18.7	17.9	18.8	17.0	18.1	225.3	9	3092
	12 LST	19.0	20.4	25.2	25.1	27.2	27.5	26.9	28.7	25.1	25.2	20.2	18.5	289.0	9	3164
	18 LST	18.5	19.2	25.7	25.2	27.2	27.0	26.9	28.1	25.6	25.4	19.3	18.8	286.9	9	3148
CIG = GTR 2000 FT AND VSBY = GTR 3 MI W/S C WND LES 10 KTS	00 LST														0	0
	06 LST	8.4	9.1	11.3	12.8	13.6	16.0	15.2	14.4	13.8	12.6	9.1	7.5	143.8	9	3092
	12 LST	6.9	7.0	9.9	11.4	14.7	15.2	13.5	18.1	14.1	9.7	10.4	7.4	138.3	9	3164
	18 LST	9.3	10.6	15.2	13.8	16.8	17.3	14.4	22.3	18.6	17.5	10.8	9.1	175.7	9	3148
SFC WND = GTR 17 KTS AND NO PRECIP.	00 LST														0	0
	06 LST	2.3	1.9	0.8	1.3	1.1	0.5	0.3	0.1	0.4	1.0	0.6	2.1	12.4	9	3167
	12 LST	4.7	4.9	5.2	5.0	2.3	2.2	2.3	1.1	2.3	3.3	2.6	3.3	39.2	9	3182
	18 LST	2.8	1.7	2.5	2.1	1.6	1.6	1.6	0.5	0.5	1.1	0.6	2.5	19.1	9	3180
SFC WND 4-10 KTS AND TMP 33-89 DEG F AND NO PRECIP.	00 LST														0	0
	06 LST	9.7	8.6	11.6	14.0	14.0	14.5	14.2	12.7	13.7	12.0	12.0	9.3	146.3	9	3162
	12 LST	10.5	9.0	11.3	12.7	14.0	14.1	11.7	15.3	14.5	11.4	14.1	9.5	148.1	9	3176
	18 LST	10.4	11.3	13.1	13.4	15.2	15.8	13.5	17.6	16.2	14.8	13.6	10.0	164.9	9	3178
SKY COVER LES 3/10 AND VSBY = GTR 3 MI	00 LST														0	0
	06 LST	6.2	4.3	4.6	5.5	5.2	6.4	5.5	4.2	4.4	4.3	3.2	5.1	58.9	9	3166
	12 LST	3.1	3.1	4.3	2.5	3.3	3.2	2.4	3.4	2.2	2.3	3.5	4.8	38.1	9	3182
	18 LST	5.4	4.9	7.8	5.2	6.2	6.0	4.9	7.9	6.7	8.0	6.2	6.1	75.3	9	3179
CIG = GTR 2500 FT AND VSBY = GTR 3 MI	00 LST														0	0
	06 LST	11.9	11.9	15.0	14.1	15.5	18.1	16.5	15.3	14.1	13.2	9.6	10.7	165.9	9	3092
	12 LST	13.3	13.3	18.1	16.3	18.7	19.2	17.5	19.8	17.5	14.9	13.8	12.8	195.2	9	3164
	18 LST	12.9	14.0	21.5	20.5	21.1	22.0	20.8	24.7	20.7	19.4	12.2	12.5	222.3	9	3148
CIG = GTR 6000 FT AND VSBY = GTR 3 MI	00 LST														0	0
	06 LST	10.7	10.0	13.2	11.7	14.0	15.6	14.4	13.5	10.7	11.3	9.1	9.5	143.7	9	3092
	12 LST	11.0	9.3	13.9	9.9	13.4	11.7	12.0	14.4	13.2	11.9	11.3	10.7	142.7	9	3164
	18 LST	11.1	11.6	18.0	16.4	18.0	17.6	16.5	21.1	17.2	16.7	10.8	10.5	185.5	9	3148
CIG = GTR 10000 FT AND VSBY = GTR 3 MI	00 LST														0	0
	06 LST	10.7	10.0	13.2	11.7	14.0	15.2	14.1	13.5	10.7	11.3	9.1	9.5	143.0	9	3092
	12 LST	10.9	9.3	13.9	9.9	13.4	11.7	12.0	14.4	13.2	11.9	11.3	10.7	142.6	9	3164
	18 LST	11.1	11.6	18.0	16.4	18.0	17.6	16.5	20.8	17.2	16.5	10.8	10.5	185.0	9	3148

ODIHAM, UNITED KINGDOM

STA NO. 03761 (IN AREA NUMBER 08)

LATITUDE 5114N

LONGITUDE 00057W

ELEVATION(FT) 00402

PARAMETER DESCRIPTION	JAN	FEB	MAR	APR	MAY	JUN	JUL	AUG	SEP	OCT	NOV	DEC	ANN	POR (YRS)	NO. DBS
ABS MAX TMP (F)	58	57	69	75	82	88	89	93	81	69	67	60	93	11	-3766
MEAN MAX TMP (F)	45	46	51	55	62	69	72	73	66	58	50	45	58	11	-3766
MEAN MIN TMP (F)	37	35	35	38	44	49	53	52	48	43	39	36	42	11	-3766
ABS MIN TMP (F)	16	16	13	20	23	36	37	34	30	20	16	18	13	11	-3766
MEAN NO DYS TMP = DR GTR 90(F)	0.0	0.0	0.0	0.0	0.0	0.0	0.0	0.4	0.0	0.0	0.0	0.0	0.4	11	-3766
MEAN NO DYS TMP = DR LES 32(F)	9.1	11.3	11.7	6.5	2.1	0.0	0.0	0.0	0.5	4.1	6.5	10.4	62.2	11	-3766
MEAN NO DYS TMP = DR LES 0(F)	0.0	0.0	0.0	0.0	0.0	0.0	0.0	0.0	0.0	0.0	0.0	0.0	0.0	11	-3766
MEAN DEW PT TMP (F)	36	35	35	39	44	45	54	54	51	46	39	38	43	0	-50
MEAN REL HUM (PCT)	83	82	76	77	74	64	76	76	82	85	82	90	79	7	-29
MEAN PRESS ALT (FT)	359	372	402	367	333	312	314	348	326	372	416	432	363	0	-50
MEAN PRECIP (IN)	3.24	1.92	1.67	1.90	2.12	1.76	2.23	1.97	2.22	2.33	3.31	3.12	27.8	11	-3766
MEAN SNOW FALL (IN)						0.0	0.0	0.0	0.0					11	-29
MEAN NO DYS PRCP = DR GTR 0.1 IN	9.2	5.2	4.9	7.3	6.4	4.5	6.9	5.5	6.3	7.1	8.8	9.3	81.4	11	-3766
MEAN NO DYS SNFL = DR GTR 1.5 IN						0.0	0.0	0.0	0.0					11	-29
MEAN NO DYS W/DCUR VSBY LES 1/2 MI														0	0
MEAN NO DYS TSTMS														0	0
P FREQ WND SPD = DR GTR 17 KTS														0	0
P FREQ WND SPD = DR GTR 28 KTS														0	0
P FREQ LES 5000 FT A/D LES 5 MI	76.5	75.2	64.5	63.5	58.7	50.1	51.8	49.2	57.3	60.4	73.9	78.0	63.3	11	-3766
P FREQ LES 1500 FT A/D LES 3 MI														0	0
FOR 00-02 LST														0	0
03-05 LST														0	0
06-08 LST	53.0	48.1	49.0	45.9	37.7	34.2	34.6	42.1	41.8	37.6	53.3	56.9	44.5	11	-3766
09-11 LST														0	0
12-14 LST	45.4	35.6	20.7	20.3	17.7	11.7	12.3	12.3	17.7	18.1	41.1	48.9	25.2	11	-3766
15-17 LST														0	0
18-20 LST	53.5	46.5	23.9	14.5	12.5	9.7	11.3	8.7	16.0	26.8	45.5	52.2	26.8	11	-3766
21-23 LST														0	0
P FREQ LES 300 FT A/D LES 1 MI														0	0
FOR 00-02 LST														0	0
03-05 LST														0	0
06-08 LST	17.2	16.3	21.3	9.0	6.3	3.0	2.6	9.7	16.0	17.4	25.3	18.2	13.5	11	-3766
09-11 LST														0	0
12-14 LST	13.1	5.5	2.6	1.0	1.6	0.0	0.6	0.6	1.4	2.3	14.1	13.8	4.7	11	-3766
15-17 LST														0	0
18-20 LST	19.9	12.5	4.3	1.4	1.0	0.0	0.6	0.3	2.0	8.8	20.2	22.3	7.8	11	-3766
21-23 LST														0	0

ODIHAM, UNITED KINGDOM

MEAN NUMBER OF DAYS

PARAMETER DESCRIPTION		JAN	FEB	MAR	APR	MAY	JUN	JUL	AUG	SEP	OCT	NOV	DEC	ANN	POR (YRS)	NO. OBS
CIG = GTR 1000 FT AND VSBY = GTR 3 MI	00 LST														0	0
	06 LST	17.7	17.5	17.5	18.0	21.0	21.5	23.0	18.9	18.4	20.8	15.3	16.3	225.9	11	-3766
	12 LST	19.9	20.3	26.2	26.3	27.9	28.0	28.9	28.8	27.1	27.2	19.8	18.3	298.7	11	-3766
	18 LST	16.5	16.7	24.8	26.5	28.7	28.5	28.8	29.3	26.2	24.0	18.3	17.5	285.8	11	-3766
CIG = GTR 2000 FT AND VSBY = GTR 3 MI W/SFC WND LEF 10 KTS	00 LST														0	0
	06 LST	8.2	9.4	11.8	11.7	15.3	16.1	15.9	15.1	15.6	14.8	11.0	8.2	153.1	11	-3766
	12 LST	8.2	8.5	13.0	13.0	14.1	16.7	16.2	19.3	13.9	13.5	10.2	7.6	154.2	11	-3766
	18 LST	8.6	10.6	17.6	18.8	20.6	19.4	19.5	23.9	21.6	18.2	12.6	8.6	200.0	11	-3766
SFC WND = GTR 17 KTS AND NO PRECIP.	00 LST														0	0
	06 LST	1.2	1.1	0.3	0.4	0.4	0.5	0.0	0.1	0.2	0.6	0.5	0.7	6.0	11	-3766
	12 LST	2.6	2.3	2.6	2.1	1.4	1.3	2.0	1.0	1.5	2.3	1.0	1.4	21.5	11	-3766
	18 LST	1.3	1.2	0.6	0.9	1.0	1.6	1.6	0.6	0.5	0.4	0.4	1.4	11.5	11	-3766
SFC WND 4-10 KTS AND TMP 33-89 DEG F AND NO PRECIP.	00 LST														0	0
	06 LST	7.8	7.7	9.7	11.2	14.7	13.6	14.4	9.3	11.9	10.3	9.3	8.8	128.7	11	-3766
	12 LST	10.3	9.9	11.2	11.0	11.7	13.6	11.4	13.9	12.8	12.8	10.6	10.7	139.9	11	-3766
	18 LST	9.7	10.3	13.0	14.7	15.0	14.0	14.3	16.3	11.6	12.7	10.3	9.3	151.2	11	-3766
SKY COVER LES 3/10 AND VSBY = GTR 3 MI	00 LST														0	0
	06 LST	4.1	4.6	4.8	4.9	5.1	7.0	6.3	5.1	4.7	5.4	3.7	4.3	60.0	11	-3766
	12 LST	2.3	2.8	4.7	3.0	3.1	4.1	2.8	4.1	2.5	2.4	2.5	3.9	38.2	11	-3766
	18 LST	4.1	3.9	6.6	3.7	6.0	7.7	5.3	8.6	7.9	7.0	5.7	6.1	74.6	11	-3766
CIG = GTR 2500 FT AND VSBY = GTR 3 MI	00 LST														0	0
	06 LST	10.1	10.6	13.1	13.6	16.8	17.4	17.3	16.3	15.6	16.4	11.5	9.1	167.8	11	-3766
	12 LST	12.3	12.8	20.3	18.3	20.6	22.2	21.8	24.3	19.8	19.7	13.8	11.7	217.6	11	-3766
	18 LST	11.6	12.0	21.0	22.9	24.2	24.7	24.9	26.6	23.3	20.2	13.1	11.3	235.8	11	-3766
CIG = GTR 6000 FT AND VSBY = GTR 3 MI	00 LST														0	0
	06 LST	8.2	8.7	11.	10.4	13.6	15.7	15.0	13.7	12.7	12.8	9.5	6.8	138.7	11	-3766
	12 LST	9.6	9.0	15.1	10.5	12.8	12.7	12.9	17.6	14.5	13.8	11.4	9.0	148.9	11	-3766
	18 LST	9.2	9.1	16.8	17.1	17.9	20.0	19.4	23.4	19.5	15.5	10.4	9.1	188.0	11	-3766
CIG = GTR 10000 FT AND VSBY = GTR 3 MI	00 LST														0	0
	06 LST	4.2	8.7	11.5	10.2	13.4	15.3	14.7	13.5	12.5	12.8	9.5	6.8	137.1	11	-3766
	12 LST	9.5	9.0	15.0	10.3	12.6	12.6	12.7	17.5	14.4	13.6	11.4	8.9	147.5	11	-3766
	18 LST	9.8	9.1	16.6	16.8	17.2	19.7	19.4	23.0	19.1	15.2	10.3	9.0	185.2	11	-3766

FARNBOROUGH, UNITED KINGDOM

STA NO. 03766 (IN AREA NUMBER 08)

LATITUDE 5116N

LONGITUDE 00046W

ELEVATION(FT) 00233

PARAMETER DESCRIPTION	JAN	FEB	MAR	APR	MAY	JUN	JUL	AUG	SEP	OCT	NOV	DEC	ANN	POR (YRS)	NO. OBS
ABS MAX TMP (F)	58	57	69	75	82	88	89	93	81	69	67	60	93	11	3624
MEAN MAX TMP (F)	45	46	51	55	62	69	72	73	66	58	50	45	58	11	3624
MEAN MIN TMP (F)	37	35	35	38	44	49	53	52	48	43	39	36	42	11	3627
ABS MIN TMP (F)	16	16	13	20	23	36	3	34	30	20	16	18	13	11	3627
MEAN NO DYS TMP = DR GTR 90(F)	0.0	0.0	0.0	0.0	0.0	0.0	0.0	0.4	0.0	0.0	0.0	0.0	0.4	11	3624
MEAN NO DYS TMP = DR LES 32(F)	9.1	11.3	11.7	6.5	2.1	0.0	0.0	0.0	0.5	4.1	6.5	10.4	62.2	11	3627
MEAN NO DYS TMP = DR LES 0(F)	0.0	0.0	0.0	0.0	0.0	0.0	0.0	0.0	0.0	0.0	0.0	0.0	0.0	11	3627
MEAN DEW PT TMP (F)	36	35	37	39	45	50	54	54	52	47	41	39	44	0	-50
MEAN REL HUM (PCT)	83	82	81	77	76	75	76	76	84	88	88	93	82	7	-29
MEAN PRESS ALT (FT)	190	203	233	198	164	143	144	179	157	203	247	263	194	0	-50
MEAN PRECIP (IN)	3.24	1.92	1.67	1.90	2.12	1.76	2.25	1.97	2.22	2.33	3.31	3.12	27.8	11	3621
MEAN SNOW FALL (IN)						0.0	0.0	0.0	0.0					11	-29
MEAN NO DYS PRCP = DR GTR 0.1 IN	9.2	5.2	4.9	7.3	6.4	4.5	6.9	5.5	6.3	7.1	8.8	9.3	81.4	11	3621
MEAN NO DYS SNFL = DR GTR 1.5 IN						0.0	0.0	0.0	0.0					11	-29
MEAN NO DYS W/OCUR VSBY LES 1/2 MI														0	0
MEAN NO DYS TSTMS														0	0
P FREQ WND SPD = DR GTR 17 KTS														0	0
P FREQ WND SPD = DR GTR 28 KTS														0	0
P FREQ LES 3000 FT A/D LES 3 MI	76.5	75.2	64.5	63.5	58.7	50.1	51.8	49.2	57.3	60.4	73.9	78.0	63.3	11	10386
P FREQ LES 1500 FT A/D LES 3 MI															
FOR 00-02 LST														0	0
03-05 LST														0	0
06-08 LST	53.0	48.1	49.0	45.9	37.7	34.2	34.6	42.1	41.8	37.6	53.3	56.9	44.5	11	3532
09-11 LST														0	0
12-14 LST	45.4	35.6	20.7	20.3	17.7	11.7	12.3	12.3	17.7	18.1	41.1	48.9	25.2	11	3607
15-17 LST														0	0
18-20 LST	53.5	46.5	23.9	14.5	12.5	9.7	11.3	8.7	16.0	26.8	45.5	52.2	26.8	11	3591
21-23 LST														0	0
P FREQ LES 300 FT A/D LES 1 MI															
FOR 00-02 LST														0	0
03-05 LST														0	0
06-08 LST	17.2	16.3	21.3	9.0	6.3	3.0	2.6	9.7	16.0	17.4	25.3	18.2	13.5	11	3532
09-11 LST														0	0
12-14 LST	13.1	5.5	2.6	1.0	1.6	0.0	0.6	0.6	1.4	2.3	14.1	13.8	4.7	11	3607
15-17 LST														0	0
18-20 LST	19.9	12.5	4.3	1.4	1.0	0.0	0.6	0.3	2.0	8.8	20.2	22.3	7.8	11	3591
21-23 LST														0	0

FARNBOROUGH, UNITED KINGDOM

MEAN NUMBER OF DAYS

PARAMETER DESCRIPTION		JAN	FEB	MAR	APR	MAY	JUN	JUL	AUG	SEP	OCT	NOV	DEC	ANN	PDR (YRS)	NO. OBS
CIG = GTR 1000 FT AND VSBY = GTR 3 MI	00 LST														0	0
	06 LST	17.7	17.5	17.5	18.0	21.0	21.5	23.0	18.9	18.4	20.8	15.3	16.3	225.9	11	3531
	12 LST	19.9	20.3	26.2	26.3	27.9	28.0	28.9	28.8	27.1	27.2	19.8	18.3	298.7	11	3607
	18 LST	16.5	16.7	24.8	26.5	28.7	28.5	28.8	29.3	26.2	24.0	18.3	17.5	285.8	11	3591
CIG = GTR 2000 FT AND VSBY = GTR 3 MI W/SFC WND LES 10 KTS	00 LST														0	0
	06 LST	8.2	9.4	11.8	11.7	15.3	16.1	15.9	15.1	15.6	14.8	11.0	8.2	153.1	11	3531
	12 LST	8.2	5.5	13.0	13.0	14.1	16.7	16.2	19.3	13.9	13.5	10.2	7.6	134.2	11	3606
	18 LST	8.6	10.6	17.6	18.8	20.6	19.4	19.5	23.9	21.6	18.2	12.6	8.6	200.0	11	3591
SFC WND = GTR 17 KTS AND NO PRECIP.	00 LST														0	0
	06 LST	1.2	1.1	0.3	0.4	0.4	0.5	0.0	0.1	0.2	0.6	0.5	0.7	6.0	11	3626
	12 LST	2.6	2.3	2.6	2.1	1.4	1.3	2.0	1.0	1.5	2.3	1.0	1.4	21.5	11	3632
	18 LST	1.3	1.2	0.6	0.9	1.0	1.6	1.6	0.6	0.5	0.4	0.4	1.4	11.5	11	3636
SFC WND 4-10 KTS AND TMP 33-89 DEG F AND NO PRECIP.	00 LST														0	0
	06 LST	7.8	7.7	9.7	11.2	14.7	13.6	14.4	9.3	11.9	10.3	9.3	8.8	128.7	11	3625
	12 LST	10.3	9.9	11.2	11.0	11.7	13.6	11.4	13.9	12.8	12.8	10.6	10.7	139.9	11	3631
	18 LST	9.7	10.3	13.0	14.7	15.0	15.0	14.3	16.3	11.6	12.7	10.3	9.3	151.2	11	3635
SKY COVER LES 3/10 AND VSBY = GTR 3 MI	00 LST														0	0
	06 LST	4.1	4.6	4.8	4.9	5.1	7.0	6.3	5.1	4.7	5.4	3.7	4.3	60.0	11	3627
	12 LST	2.3	2.8	4.7	3.0	3.1	4.1	2.8	4.1	2.5	2.4	2.5	3.9	38.2	11	3634
	18 LST	4.1	3.9	6.6	5.7	6.0	7.7	5.3	8.6	7.9	7.0	5.7	6.1	74.6	11	3635
CIG = GTR 2500 FT AND VSBY = GTR 3 MI	00 LST														0	0
	06 LST	10.1	10.6	13.1	13.6	16.8	17.4	17.3	16.3	15.6	16.4	11.5	9.1	167.8	11	3531
	12 LST	12.3	12.8	20.3	18.3	20.6	22.2	21.8	24.3	19.8	19.7	13.8	11.7	217.6	11	3607
	18 LST	11.6	12.0	21.0	22.9	24.2	24.7	24.9	26.6	23.3	20.2	13.1	11.3	235.8	11	3591
CIG = GTR 6000 FT AND VSBY = GTR 3 MI	00 LST														0	0
	06 LST	8.2	8.7	11.6	10.4	13.6	15.7	15.0	13.7	12.7	12.8	9.5	6.8	138.7	11	3531
	12 LST	9.6	9.0	15.1	10.5	12.8	12.7	12.9	17.6	14.5	13.8	11.4	9.0	148.9	11	3607
	18 LST	9.8	9.1	16.8	17.1	17.9	20.0	19.4	23.4	15.5	15.5	10.4	9.1	188.0	11	3591
CIG = GTR 10000 FT AND VSBY = GTR 3 MI	00 LST														0	0
	06 LST	8.2	8.7	11.5	10.2	13.4	15.3	14.7	13.5	12.5	12.8	9.5	6.8	137.1	11	3531
	12 LST	9.5	9.0	15.0	10.3	12.6	12.6	12.7	17.5	14.4	13.6	11.4	8.9	147.5	11	3607
	18 LST	9.8	9.1	16.6	16.8	17.2	19.7	19.4	23.0	19.1	15.2	10.3	9.0	185.2	11	3591

LONDON/HEATHROW, UNITED KINGDOM

STA NO. 03772 (IN AREA NUMBER 08)

LATITUDE 5128N

LONGITUDE 00027W

ELEVATION(FT) 00080

PARAMETER DESCRIPTION	JAN	FEB	MAR	APR	MAY	JUN	JUL	AUG	SEP	OCT	NOV	DEC	ANN	POR (YRS)	NO. OBS
ABS MAX TMP (F)	58	63	70	82	89	94	93	94	92	83	63	60	94	67	-648
MEAN MAX TMP (F)	45	46	49	55	63	68	71	70	65	57	49	46	57	30	-148
MEAN MIN TMP (F)	36	36	37	40	46	51	55	54	50	45	39	37	44	30	-148
ABS MIN TMP (F)	9	11	17	26	30	37	42	41	31	25	20	11	9	67	-648
MEAN NO DYS TMP = DR GTR 90(F)	0.0	0.0	0.0	0.0	0.0	0.1	0.3	0.1	0.0	0.0	0.0	0.0	0.5	13	4292
MEAN NO DYS TMP = DR LES 32(F)	13.0	11.5	7.5	2.5	0.1	0.0	0.0	0.0	0.0	2.0	4.6	8.2	49.4	13	4292
MEAN NO DYS TMP = DR LES 0(F)	0.0	0.0	0.0	0.0	0.0	0.0	0.0	0.0	0.0	0.0	0.0	0.0	0.0	11	88369
MEAN DEW PT TMP (F)	36	35	36	39	45	50	54	54	52	47	41	39	44	15	-147
MEAN REL HUM (PCT)	85	79	73	71	67	65	65	70	75	80	84	85	75	0	-50
MEAN PRESS ALT (FT)	16	33	66	74	25	8	29	43	6	31	68	79	40	35	-148
MEAN PRECIP (IN)	1.80	1.50	1.70	1.50	1.70	2.10	2.20	2.20	1.90	2.70	2.20	2.30	23.8	67	-29
MEAN SNOW FALL (IN)					0.0	0.0	0.0	0.0	0.0					35	-29
MEAN NO DYS PRCP = DR GTR 0.1 IN	5.8	4.9	5.4	4.9	5.4	5.8	6.0	6.0	5.5	6.9	6.0	7.0	69.6	67	-29
MEAN NO DYS SNFL = DR GTR 1.5 IN					0.0	0.0	0.0	0.0						10	3652
MEAN NO DYS W/OCUR VSBY LES 1/2 MI	8.2	6.7	5.7	0.9	1.3	1.2	0.7	2.2	3.5	9.2	8.6	10.8	59.0	30	-148
MEAN NO DYS TSTMS	0.2	0.1	0.8	1.0	3.0	2.7	3.0	3.0	1.0	0.4	0.2	0.2	14.9	11	88370
P FREQ WND SPD = DR GTR 17 KTS	9.5	10.8	8.2	7.2	7.0	4.7	5.5	6.3	7.6	4.7	7.5	10.8	7.4	11	88370
P FREQ WND SPD = DR GTR 28 KTS	0.3	0.4	0.2	0.1	0.1	0.1	0.1	0.0	0.1	0.0	0.3	0.2	0.2	10	83348
P FREQ LES 5000 FT A/U LES 5 MI	78.4	78.0	78.9	62.7	55.2	49.0	49.0	48.3	57.7	72.7	79.3	79.8	65.8		
P FREQ LES 1500 FT A/D LES 3 MI														10	10804
FOR 00-02 LST	49.6	44.2	49.7	26.2	18.9	21.9	15.5	18.0	31.9	48.4	47.1	50.7	35.2	10	10694
03-05 LST	45.0	41.7	48.2	30.4	32.4	32.1	30.1	32.6	36.2	47.8	44.5	48.4	39.1	10	10501
06-08 LST	46.5	44.8	53.6	33.7	33.2	31.5	26.4	35.1	42.9	55.2	48.1	49.1	41.7	10	10294
09-11 LST	55.2	52.3	48.3	21.4	18.9	15.4	12.5	19.7	27.3	47.6	52.5	58.6	35.8	10	10134
12-14 LST	47.1	35.9	28.8	9.4	7.8	7.0	6.6	8.4	11.6	25.8	39.9	48.9	23.1	10	9934
15-17 LST	51.1	34.4	28.2	8.7	6.2	5.1	4.8	6.9	9.1	26.0	51.4	55.2	23.9	10	10365
18-20 LST	58.5	49.0	55.2	23.7	12.5	6.8	4.8	9.1	18.0	30.9	58.6	62.6	34.1	10	10683
21-23 LST	54.8	47.7	54.6	26.7	17.7	14.9	11.0	11.6	22.7	49.1	54.5	57.5	35.2		
P FREQ LES 300 FT A/D LES 1 MI														10	10804
FOR 00-02 LST	15.4	13.7	14.2	2.7	2.0	0.6	0.5	1.7	4.0	19.8	17.4	18.9	9.2	10	10694
03-05 LST	13.3	13.0	14.6	3.4	4.1	2.1	2.0	5.1	8.8	19.5	17.0	17.3	10.0	10	10501
06-08 LST	12.8	15.0	18.5	4.8	3.4	2.2	1.9	5.1	12.6	23.9	18.5	18.2	11.4	10	10294
09-11 LST	19.8	14.7	13.8	1.9	0.7	0.2	0.1	1.0	4.0	17.3	19.2	24.0	9.7	10	10134
12-14 LST	14.3	6.8	7.2	0.6	0.3	0.1	0.1	0.3	0.1	3.6	12.0	17.1	5.2	10	9934
15-17 LST	14.5	5.8	5.7	0.4	0.5	0.1	0.0	0.1	0.4	4.6	10.9	18.5	5.1	10	10365
18-20 LST	18.8	10.8	10.2	2.6	1.5	0.1	0.0	0.1	0.4	14.1	20.2	24.3	8.6	10	10683
21-23 LST	17.8	15.1	14.0	3.1	1.3	0.2	0.0	0.7	1.5	21.4	20.3	23.3	9.9		

LONDON/HEATHROW, UNITED KINGDOM

MEAN NUMBER OF DAYS

PARAMETER DESCRIPTION		JAN	FEB	MAR	APR	MAY	JUN	JUL	AUG	SEP	OCT	NOV	DEC	ANN	PDR (YRS)	NO. OBS
CIG = GTR 1000 FT AND VSBY = GTR 3 MI	00 LST	17.2	16.7	17.5	23.9	27.1	26.2	29.5	27.6	23.2	17.8	17.2	16.6	260.5	10	3652
	06 LST	20.1	19.5	17.4	21.0	21.9	21.5	23.2	21.0	19.3	16.9	18.6	19.1	239.5	10	3652
	12 LST	17.6	19.3	22.1	27.5	29.1	28.5	29.8	29.2	27.3	22.6	18.8	16.3	288.1	10	3650
	18 LST	15.1	14.9	17.7	26.2	29.4	29.2	30.3	29.7	26.5	16.6	12.7	13.2	261.5	10	3649
CIG = GTR 2000 FT AND VSBY = GTR 3 MI W/SFC WND LES 10 KTS	00 LST	5.8	7.0	9.2	16.2	20.2	20.3	22.2	20.6	15.0	9.6	8.4	5.4	159.9	10	3652
	06 LST	8.5	9.5	9.1	12.9	13.3	15.2	15.3	13.9	12.4	9.9	9.4	9.9	139.3	10	3652
	12 LST	2.5	3.9	5.9	9.4	9.9	11.5	12.7	11.6	9.4	8.6	5.4	3.7	94.5	10	3650
	18 LST	4.1	5.7	6.8	10.0	12.8	13.0	12.8	12.9	14.6	8.5	4.4	4.0	109.6	10	3649
SFC WND = GTR 17 KTS AND NO PRECIP.	00 LST	1.8	1.3	1.2	0.5	0.6	0.0	0.3	1.0	0.8	0.3	1.1	2.1	11.0	10	3653
	06 LST	1.3	1.2	1.0	0.5	0.2	0.3	0.3	0.6	0.5	0.5	1.0	1.7	9.1	10	3652
	12 LST	3.6	3.7	3.6	3.0	3.9	2.3	2.5	3.0	3.6	2.0	2.6	3.2	37.0	10	3652
	18 LST	2.1	1.3	1.8	1.6	2.2	1.7	2.7	1.9	0.9	0.6	1.1	1.7	19.6	10	3652
SFC WND 4-10 KTS AND TMP 33-89 DEG F AND NO PRECIP.	00 LST	11.7	9.3	13.4	16.0	14.9	16.2	18.7	15.1	14.6	13.8	11.2	10.7	165.6	10	3653
	06 LST	10.4	8.3	11.0	12.5	14.3	15.3	16.6	11.5	13.7	10.4	12.5	11.0	147.5	10	3652
	12 LST	9.2	8.5	11.6	11.2	12.1	13.2	14.2	12.0	11.5	13.4	12.1	10.0	139.0	10	3652
	18 LST	11.7	12.8	15.4	13.9	14.6	14.3	13.9	12.4	13.8	15.6	14.0	12.2	164.6	10	3652
SKY COVER LES 3/10 AND VSBY = GTR 3 MI	00 LST	5.2	3.6	4.6	9.2	10.8	9.4	10.1	9.1	7.7	5.0	3.8	3.0	81.5	10	3653
	06 LST	4.8	4.2	2.9	4.1	3.6	3.4	4.3	2.9	2.0	4.2	4.8	5.3	46.5	10	3652
	12 LST	1.8	1.6	1.4	3.5	3.2	2.4	2.6	1.5	1.2	2.1	2.0	2.0	25.3	10	3652
	18 LST	2.8	1.9	2.1	4.8	3.9	3.5	2.3	1.9	2.7	2.2	2.2	2.0	32.3	10	3652
CIG = GTR 2500 FT AND VSBY = GTR 3 MI	00 LST	11.6	11.4	13.1	20.5	23.8	22.8	25.7	24.1	19.6	13.4	13.2	11.8	211.0	10	3652
	06 LST	13.7	13.8	12.3	16.4	17.7	17.7	20.1	17.9	15.1	13.1	14.8	14.0	186.6	10	3652
	12 LST	13.4	12.6	16.8	23.2	22.5	23.3	24.7	22.2	21.8	18.0	13.6	12.0	224.1	10	3650
	18 LST	10.0	11.8	14.7	23.3	26.5	26.4	27.3	27.3	24.4	14.1	10.1	9.3	225.2	10	3649
CIG = GTR 6000 FT AND VSBY = GTR 3 MI	00 LST	8.0	6.9	9.9	15.3	19.2	18.6	20.7	20.1	15.5	9.1	8.2	8.2	159.7	10	3652
	06 LST	8.9	7.9	7.9	11.9	12.6	13.5	15.4	14.3	11.3	9.6	9.3	9.3	131.9	10	3652
	12 LST	9.8	8.3	11.3	13.5	13.3	13.9	13.6	14.2	11.7	10.4	9.7	9.4	139.1	10	3650
	18 LST	6.9	8.2	10.2	16.9	18.6	19.4	19.6	21.1	18.8	9.8	5.8	5.5	160.8	10	3649
CIG = GTR 10000 FT AND VSBY = GTR 3 MI	00 LST	7.5	6.3	8.4	14.0	16.7	16.8	17.9	16.8	14.2	8.4	7.1	7.5	141.6	10	3652
	06 LST	8.0	7.0	7.4	10.3	10.1	11.9	12.6	11.5	9.3	8.0	8.4	7.7	112.2	10	3652
	12 LST	8.4	7.3	9.5	12.2	11.5	11.9	11.0	12.3	9.7	8.8	8.3	8.5	119.4	10	3650
	18 LST	6.1	7.0	8.7	14.9	15.7	16.4	15.3	16.8	15.5	8.0	5.4	5.2	135.0	10	3649

LONDON/GATWICK, UNITED KINGDOM

STA NO. 03776 (IN AREA NUMBER 08)

LATITUDE 5109N

LONGITUDE 00011W

ELEVATION(FT) 00194

PARAMETER DESCRIPTION	JAN	FEB	MAR	APR	MAY	JUN	JUL	AUG	SEP	OCT	NOV	DEC	ANN	PDR (YRS)	NO. OBS
ABS MAX TMP (F)	55	61	68	69	75	84	90	86	84	69	61	57	90	5	-3787
MEAN MAX TMP (F)	44	45	50	56	62	69	71	71	66	58	50	45	57	30	-3787
MEAN MIN TMP (F)	33	33	35	39	43	49	53	52	49	42	38	35	42	30	-3787
ABS MIN TMP (F)	13	19	22	30	35	35	44	44	40	32	25	14	13	5	-3787
MEAN NO DYS TMP = DR GTR 90(F)	0.0	0.0	0.0	0.0	0.0	0.0	0.3	0.0	0.0	0.0	0.0	0.0	0.3	5	-3787
MEAN NO DYS TMP = DR LES 32(F)	16.5	11.4	11.2	1.2	0.0	0.0	0.0	0.0	0.0	0.3	5.0	17.5	63.1	5	-3787
MEAN NO DYS TMP = DR LES 0(F)	0.0	0.0	0.0	0.0	3.0	0.0	0.0	0.0	0.0	0.0	0.0	0.0	0.0	5	-3787
MEAN DEW PT TMP (F)	33	35	36	43	46	50	52	53	52	47	42	34	44	5	-3787
MEAN REL HUM (PCT)	89	87	83	84	80	78	78	81	84	87	89	89	84	5	-3787
MEAN PRESS ALT (FT)	121	141	177	183	198	119	139	151	116	139	177	186	149	0	-50
MEAN PRECIP (IN)	2.48	1.86	1.64	2.08	1.92	1.60	2.36	2.34	2.09	2.83	3.08	2.59	26.9	35	-3787
MEAN SNOW FALL (IN)	2.2	3.8	1.2	0.0	0.0	0.0	0.0	0.0	0.0	0.0	1.1	7.5	15.8	5	-3787
MEAN NO DYS PRCP = DR GTR 0.1 IN	7.4	6.0	5.2	6.1	5.8	4.6	6.3	6.3	5.8	7.1	7.5	7.7	75.8	35	-29
MEAN NO DYS SNFL = DR GTR 1.5 IN	0.5	1.0	0.2	0.0	0.0	0.0	0.0	0.0	0.0	0.0	0.3	0.7	2.7	5	-3787
MEAN NO DYS W/DCUR VSBY LES 1/2 MI	10.5	8.4	6.2	7.0	3.5	2.5	1.6	3.7	7.3	9.6	7.0	10.5	77.8	5	-3787
MEAN NO DYS TSTMS	0.0	0.0	0.2	1.0	2.7	2.0	2.0	0.7	1.7	0.7	1.0	0.0	12.0	5	-3787
P FREQ WND SPD = DR GTR 17 KTS	10.6	10.0	8.1	11.5	5.6	3.0	2.2	4.8	3.8	2.3	9.6	8.2	6.6	5	-3787
P FREQ WND SPD = DR GTR 28 KTS	0.8	0.0	0.0	0.4	0.0	0.0	0.0	0.0	0.0	0.1	0.3	0.4	0.2	5	-3787
P FREQ LES 5000 FT A/D LES 5 MI	78.1	78.3	71.7	69.5	60.8	51.5	57.5	55.4	60.6	66.2	77.9	76.0	67.0	5	-3787
P FREQ LES 1500 FT A/D LES 3 MI															
PDR 00-02 LST	46.5	47.5	37.5	35.8	20.4	19.7	14.7	17.3	28.9	36.6	42.3	50.9	33.2	5	-3787
03-05 LST	43.5	45.7	44.9	48.1	35.2	36.1	29.4	29.0	43.0	43.4	41.1	48.1	40.6	5	-3787
06-08 LST	45.2	49.9	49.7	51.7	36.6	32.5	30.1	32.3	50.0	48.7	40.0	49.7	43.0	5	-3787
09-11 LST	48.1	49.6	37.9	40.3	23.9	21.4	19.4	17.6	38.5	35.1	41.1	49.5	35.2	5	-3787
12-14 LST	50.0	41.3	24.2	30.0	17.5	13.6	13.3	11.1	24.4	24.0	31.9	48.1	27.3	5	-3787
15-17 LST	49.7	40.4	24.2	25.8	11.8	11.7	9.3	11.8	18.9	16.1	34.3	51.9	25.5	5	-3787
18-20 LST	50.5	49.9	30.4	26.7	18.3	11.2	7.2	9.3	16.7	24.4	41.1	52.7	28.2	5	-3787
21-23 LST	46.2	46.3	29.6	28.1	19.6	14.3	9.7	15.1	17.0	30.5	44.0	52.4	29.4	5	-3787
P FREQ LES 300 FT A/D LES 1 MI															
PDR 00-02 LST	20.4	18.6	10.0	10.6	3.8	5.0	0.7	4.0	11.1	13.3	12.4	20.5	10.9	5	-3787
03-05 LST	20.2	22.4	13.2	16.9	11.3	9.4	5.7	6.8	20.7	21.1	12.2	19.6	15.0	5	-3787
06-08 LST	19.1	23.9	14.5	15.3	5.9	4.4	3.6	7.5	21.1	23.3	11.9	20.2	14.2	5	-3787
09-11 LST	19.9	19.5	5.4	3.9	0.8	0.0	1.8	0.7	6.7	11.5	10.4	17.2	8.2	5	-3787
12-14 LST	14.2	11.5	1.1	1.1	0.0	0.6	0.4	0.0	2.2	4.3	7.0	11.6	4.5	5	-3787
15-17 LST	14.8	10.6	3.2	1.7	0.3	0.3	0.0	0.0	1.9	2.9	9.0	15.3	5.0	5	-3787
18-20 LST	16.7	16.8	6.5	3.9	0.3	0.8	0.0	0.0	3.3	5.4	13.0	15.3	6.8	5	-3787
21-23 LST	17.2	19.8	6.7	7.5	1.1	3.9	1.1	1.1	6.3	7.9	11.2	19.6	8.6	5	-3787

LONDON/GATWICK, UNITED KINGDOM

MEAN NUMBER OF DAYS

PARAMETER DESCRIPTION		JAN	FEB	MAR	APR	MAY	JUN	JUL	AUG	SEP	OCT	NOV	DEC	ANN	POR (YRS)	NO. OBS
CIG = GTR 1000 FT AND VSBY = GTR 3 MI	00 LST	18.3	16.7	22.2	22.5	26.8	25.3	28.7	25.9	24.0	22.4	17.9	16.0	266.7	5	-3787
	06 LST	19.8	16.6	17.8	17.0	19.3	20.0	22.0	21.0	14.7	17.3	18.7	19.3	223.5	5	-3787
	12 LST	16.5	16.8	25.0	22.8	27.0	27.3	29.0	29.7	23.3	24.7	21.3	17.5	280.9	5	-3787
	18 LST	16.5	14.6	24.3	25.0	26.8	27.8	29.3	29.3	25.0	24.3	19.7	17.3	279.9	5	-3787
CIG = GTR 2000 FT AND VSBY = GTR 3 MI W/SFC WND LES 10 KTS	00 LST	8.3	7.6	13.4	13.5	20.0	20.0	26.1	23.3	18.7	15.5	9.4	7.0	182.8	5	-3787
	06 LST	9.8	7.2	9.8	9.8	12.5	13.8	17.0	16.3	11.0	13.0	10.3	10.3	140.8	5	-3787
	12 LST	6.0	4.5	7.8	5.5	7.3	10.3	13.0	11.0	10.3	9.3	7.7	6.8	99.5	5	-3787
	18 LST	5.5	5.7	11.5	10.8	10.5	13.0	17.0	16.3	18.0	16.7	10.0	8.8	143.8	5	-3717
SFC WND = GTR 17 KTS AND NO PRECIP.	00 LST	1.8	2.2	1.5	0.8	0.5	0.0	0.0	0.3	0.3	0.0	1.0	1.8	10.2	5	-3787
	06 LST	1.8	2.2	1.3	0.3	0.8	0.0	0.0	0.3	0.3	0.0	1.3	2.3	10.6	5	-3787
	12 LST	2.8	3.0	4.5	3.5	3.3	1.5	1.7	2.0	1.3	1.7	2.0	3.5	30.8	5	-3787
	18 LST	1.8	1.7	2.3	1.8	1.5	1.5	0.7	0.7	0.7	0.7	1.0	1.5	15.9	5	-3787
SFC WND 4-10 KTS AND THP 33-89 DEG F AND NO PRECIP.	00 LST	8.8	7.6	12.1	14.0	17.3	20.0	19.5	20.6	16.3	16.8	13.1	7.0	173.1	5	-3787
	06 LST	8.8	6.4	9.8	13.8	16.0	14.5	14.0	18.0	15.3	17.3	12.0	9.5	155.4	5	-3787
	12 LST	11.8	7.9	10.3	8.3	10.5	14.0	17.7	14.0	14.3	15.0	13.3	8.8	145.9	5	-3787
	18 LST	9.0	9.2	13.0	11.3	11.5	14.0	19.7	17.3	19.3	18.3	13.0	9.0	164.6	5	-3787
SKY COVER LES 3/10 AND VSBY = GTR 3 MI	00 LST	5.5	4.4	7.8	5.5	9.5	12.3	10.6	10.8	8.3	9.2	3.7	5.8	94.4	5	-3787
	06 LST	5.3	4.5	4.8	2.8	4.8	3.8	4.3	3.0	3.0	2.3	3.2	6.0	49.9	5	-3787
	12 LST	3.3	3.0	4.0	1.3	2.0	2.5	2.0	1.3	1.7	3.7	1.7	5.8	32.3	5	-3787
	18 LST	3.5	2.5	2.5	1.8	3.0	4.8	3.3	3.0	3.3	6.0	6.0	6.5	46.2	5	-3787
CIG = GTR 2500 FT AND VSBY = GTR 3 MI	00 LST	13.5	12.0	17.1	17.5	23.5	23.5	26.7	24.6	21.3	18.8	14.2	11.3	224.0	5	-3787
	06 LST	13.5	13.1	11.8	12.0	16.8	17.5	18.0	18.3	12.7	13.7	14.3	14.8	176.5	5	-3787
	12 LST	11.3	10.9	15.9	13.0	16.0	19.0	20.0	18.3	15.7	17.3	15.7	13.8	186.8	5	-3787
	18 LST	10.3	9.9	16.3	19.0	22.3	23.5	25.7	24.3	23.0	21.0	15.0	13.3	225.6	5	-3787
CIG = GTR 6000 FT AND VSBY = GTR 3 MI	00 LST	8.8	7.6	12.6	11.0	18.5	19.8	20.1	19.2	16.3	14.5	9.1	10.3	167.8	5	-3787
	06 LST	9.3	9.4	8.5	8.5	11.3	13.5	13.7	12.0	9.0	8.7	8.0	11.5	123.4	5	-3787
	12 LST	8.0	7.9	11.3	8.0	8.8	11.0	7.0	7.7	7.7	10.3	10.0	11.3	109.0	5	-3787
	18 LST	7.3	6.9	14.0	13.3	15.0	16.5	17.0	14.0	17.3	15.3	10.0	11.0	157.6	5	-3787
CIG = GTR 10000 FT AND VSBY = GTR 3 MI	00 LST	7.0	6.9	12.1	11.0	17.5	18.0	17.1	18.5	14.0	13.2	8.1	8.8	152.2	5	-3787
	06 LST	7.5	7.9	8.0	7.3	9.3	12.0	9.0	7.7	6.3	7.7	7.0	10.5	100.2	5	-3787
	12 LST	7.5	5.9	10.3	6.0	7.0	10.0	5.3	5.7	7.0	10.0	5.7	10.0	90.4	5	-3787
	18 LST	6.5	5.2	12.5	11.3	12.5	13.8	12.7	12.0	13.7	13.0	9.7	9.5	132.4	5	-3787

WEST MALLING, UNITED KINGDOM

STA NO. 03787 (IN AREA NUMBER 08)

LATITUDE 5116N

LONGITUDE 00024E

ELEVATION(FT) 00305

PARAMETER DESCRIPTION	JAN	FEB	MAR	APR	MAY	JUN	JUL	AUG	SEP	OCT	NOV	DEC	ANN	PDR (YRS)	NO. OBS
ABS MAX TMP (F)	55	61	68	69	75	84	90	86	84	69	61	57	90	5	1307
MEAN MAX TMP (F)	44	45	50	56	62	69	71	71	66	58	50	45	57	30	-152
MEAN MIN TMP (F)	33	33	35	39	43	49	53	52	49	42	38	35	42	30	-152
ABS MIN TMP (F)	13	19	22	30	35	35	44	44	40	32	25	14	13	5	1307
MEAN NO DYS TMP = DR GTR 90(F)	0.0	0.0	0.0	0.0	0.0	0.0	0.3	0.0	0.0	0.0	0.0	0.0	0.3	5	1307
MEAN NO DYS TMP = DR LES 32(F)	16.5	11.4	11.2	1.2	0.0	0.0	0.0	0.0	0.0	0.3	5.0	17.5	63.1	5	1307
MEAN NO DYS TMP = DR LES 0(F)	0.0	0.0	0.0	0.0	0.0	0.0	0.0	0.0	0.0	0.0	0.0	0.0	0.0	5	1307
MEAN DEW PT TMP (F)	33	35	36	43	46	50	52	53	52	47	42	34	44	5	31376
MEAN REL HUM (PCT)	89	87	83	84	80	78	78	81	84	87	89	89	84	5	31375
MEAN PRESS ALT (FT)	270	290	325	328	283	264	283	297	262	287	327	336	296	0	-50
MEAN PRECIP (IN)	2.48	1.86	1.64	2.08	1.92	1.60	2.36	2.34	2.09	2.83	3.08	2.59	26.9	35	-151
MEAN SNOW FALL (IN)	2.2	3.8	1.2	0.0	0.0	0.0	0.0	0.0	0.0	0.0	1.1	7.5	15.8	5	1305
MEAN NO DYS PRCP = DR GTR 0.1 IN	7.4	6.0	5.2	6.1	5.8	4.6	6.3	6.3	5.8	7.1	7.5	7.7	75.8	35	-29
MEAN NO DYS SNFL = DR GTR 1.5 IN	0.5	1.0	0.2	0.0	0.0	0.0	0.0	0.0	0.0	0.0	0.3	0.7	2.7	5	1305
MEAN NO DYS W/DCUR VSBY LES 1/2 MI	10.5	8.4	6.2	7.0	3.5	2.5	1.6	3.7	7.3	9.6	7.0	10.5	77.8	5	1308
MEAN NO DYS TSTMS	0.0	0.0	0.2	1.0	2.7	2.0	2.0	0.7	1.7	0.7	1.0	0.0	12.0	5	1307
P FREQ WND SPD = DR GTR 17 KTS	10.6	10.0	8.1	11.5	5.6	3.0	2.2	4.8	3.8	2.3	9.6	8.2	6.6	5	31370
P FREQ WND SPD = DR GTR 28 KTS	0.8	0.0	0.0	0.4	0.0	0.0	0.0	0.0	0.0	0.1	0.3	0.4	0.2	5	31370
P FREQ LES 5000 FT A/O LES 5 MI	78.1	78.3	71.7	69.5	60.8	51.5	57.5	55.4	60.6	66.2	77.9	76.0	67.0	5	31376
P FREQ LES 1500 FT A/O LES 3 MI															
FOR 00-02 LST	46.5	47.5	37.5	35.8	20.4	19.7	14.7	17.3	22.9	36.6	42.3	50.9	33.2	5	3918
03-05 LST	43.5	45.7	44.9	48.1	35.2	36.1	29.4	29.0	43.0	43.4	41.1	48.1	40.6	5	3924
06-08 LST	45.2	49.9	49.7	51.7	36.6	32.5	30.1	32.3	50.0	48.7	40.0	49.7	43.0	5	3924
09-11 LST	48.1	49.6	37.9	40.3	23.9	21.4	19.4	17.6	38.5	35.1	41.1	49.5	35.2	5	3924
12-14 LST	50.0	41.3	24.2	30.0	17.5	13.6	13.3	11.1	24.4	24.0	31.9	48.1	27.5	5	3924
15-17 LST	49.7	40.4	24.2	25.8	11.8	11.7	9.3	11.8	18.9	16.1	34.3	51.9	25.5	5	3922
18-20 LST	50.5	49.0	30.4	26.7	18.3	11.2	7.2	9.3	16.7	24.4	41.1	52.7	28.2	5	3921
21-23 LST	46.2	46.3	29.6	28.1	19.6	14.3	9.7	15.1	17.0	30.5	44.0	52.4	29.4	5	3919
P FREQ LES 300 FT A/O LES 1 MI															
FOR 00-02 LST	20.4	18.6	10.0	10.6	3.8	5.0	0.7	4.0	11.1	13.3	12.4	20.5	10.9	5	3918
03-05 LST	20.2	22.4	13.2	16.9	11.3	9.4	5.7	6.8	20.7	21.1	12.2	19.6	15.0	5	3924
06-08 LST	19.1	23.9	14.5	15.3	5.9	4.4	3.6	7.5	21.1	23.3	11.9	20.2	14.2	5	3924
09-11 LST	19.9	19.5	5.4	3.9	0.8	0.0	1.8	0.7	6.7	11.5	10.4	17.2	8.2	5	3924
12-14 LST	14.2	11.5	1.1	1.1	0.0	0.6	0.4	0.0	2.2	4.3	7.0	11.6	4.5	5	3924
15-17 LST	14.8	10.6	3.2	1.7	0.3	0.3	0.0	0.0	1.9	2.9	9.0	15.3	5.0	5	3922
18-20 LST	16.7	16.8	6.5	3.9	0.3	0.8	0.0	0.0	3.3	5.4	13.0	15.3	6.8	5	3921
21-23 LST	17.2	19.8	6.7	7.5	1.1	3.9	1.1	1.1	6.3	7.9	11.2	19.6	8.6	5	3919

WEST MALLING, UNITED KINGDOM

MEAN NUMBER OF DAYS

PARAMETER DESCRIPTION		JAN	FEB	MAR	APR	MAY	JUN	JUL	AUG	SEP	OCT	NOV	DEC	ANN	PDR (YRS)	NO. OBS
CIG = GTR 1000 FT AND VSBY = GTR 3 MI	00 LST	18.3	16.7	22.2	22.5	26.8	25.3	28.7	25.9	24.0	22.4	17.9	16.0	266.7	5	1308
	06 LST	19.8	16.6	17.8	17.0	19.3	20.0	22.0	21.0	14.7	17.3	18.7	19.3	223.5	5	1308
	12 LST	16.5	16.8	25.0	22.8	27.0	27.3	29.0	29.7	23.3	24.7	21.3	17.5	280.9	5	1308
	18 LST	16.5	14.6	24.3	25.0	26.8	27.8	29.3	29.3	25.0	24.3	19.7	17.3	279.9	5	1308
CIG = GTR 2000 FT AND VSBY = GTR 3 MI W/SFC WND LES 10 KTS	00 LST	8.3	7.6	13.4	13.5	20.0	20.0	20.1	23.3	18.7	15.5	9.4	7.0	182.8	5	1308
	06 LST	9.8	7.2	9.8	9.8	12.5	13.8	17.0	16.3	11.0	13.0	10.3	10.3	140.8	5	1308
	12 LST	6.0	4.5	7.8	5.5	7.3	10.3	13.0	11.0	10.3	9.3	7.7	6.8	99.5	5	1308
	18 LST	5.5	5.7	11.5	10.8	10.5	13.0	17.0	16.3	18.0	16.7	10.0	8.8	143.8	5	1308
SFC WND = GTR 17 KTS AND NO PRECIP.	00 LST	1.8	2.2	1.5	0.8	0.5	0.0	0.0	0.3	0.3	0.0	1.0	1.8	10.2	5	1308
	06 LST	1.8	2.2	1.3	0.3	0.8	0.0	0.0	0.3	0.3	0.0	1.3	2.3	10.6	5	1308
	12 LST	2.8	3.0	4.5	3.5	3.3	1.5	1.7	2.0	1.3	1.7	2.0	3.5	30.8	5	1308
	18 LST	1.8	1.7	2.3	1.8	1.5	1.5	0.7	0.7	0.7	0.7	1.0	1.5	15.9	5	1308
SFC WND 4-10 KTS AND TMP 33-89 DEG F AND NO PRECIP.	00 LST	8.8	7.6	12.1	14.0	17.3	20.0	19.5	20.6	16.3	16.8	13.1	7.0	173.1	5	1308
	06 LST	8.8	6.4	9.8	13.8	16.0	14.5	14.0	18.0	15.3	17.3	12.0	9.5	153.4	5	1308
	12 LST	11.8	7.9	10.3	8.3	10.5	14.0	17.7	14.0	14.3	15.0	13.3	8.8	141.9	5	1308
	18 LST	9.0	9.2	13.0	11.3	11.5	14.0	19.7	17.3	19.3	16.3	13.0	9.0	164.6	5	1308
SKY COVER LES 3/10 AND VSBY = GTR 3 MI	00 LST	5.5	4.4	7.8	6.5	9.5	12.3	10.6	10.8	8.3	9.2	3.7	5.8	94.4	5	1308
	06 LST	5.3	4.5	4.8	2.8	4.8	5.8	4.3	3.0	3.0	2.3	3.3	6.0	49.9	5	1308
	12 LST	3.3	3.0	4.0	1.3	2.0	2.5	2.0	1.3	1.7	3.7	1.7	5.8	32.3	5	1308
	18 LST	3.5	2.5	2.5	1.8	3.0	4.8	3.3	3.0	3.3	6.0	6.0	6.5	46.2	5	1308
CIG = GTR 2500 FT AND VSBY = GTR 3 MI	00 LST	13.5	12.0	17.1	17.5	23.5	23.5	26.7	24.6	21.3	18.8	14.2	11.3	224.0	5	1308
	06 LST	13.5	13.1	11.8	12.0	16.8	17.5	18.0	18.2	12.7	13.7	14.3	14.8	176.5	5	1308
	12 LST	11.3	10.9	15.8	13.0	16.0	19.0	20.0	18.3	15.7	17.3	15.7	13.8	186.8	5	1308
	18 LST	10.3	9.9	18.3	19.0	22.3	23.5	25.7	24.3	23.0	21.0	15.0	13.3	225.6	5	1308
CIG = GTR 6000 FT AND VSBY = GTR 3 MI	00 LST	8.8	7.6	12.6	11.0	18.5	19.8	20.1	19.2	16.3	14.5	9.1	10.3	167.8	5	1308
	06 LST	9.3	9.4	8.5	8.5	11.3	13.5	13.7	12.0	9.0	8.7	8.0	11.5	123.4	5	1308
	12 LST	8.0	7.9	11.3	8.0	8.8	11.0	7.0	7.7	7.7	10.3	10.0	11.3	109.0	5	1308
	18 LST	7.3	6.9	14.0	13.3	15.0	16.5	17.0	14.0	17.3	15.3	10.0	11.0	157.6	5	1308
CIG = GTR 10000 FT AND VSBY = GTR 3 MI	00 LST	7.0	6.9	12.1	11.0	17.5	18.0	17.1	18.5	14.0	13.2	8.1	8.8	152.2	5	1308
	06 LST	7.5	7.9	8.0	7.3	9.3	12.0	9.0	7.7	6.3	7.7	7.0	10.5	100.2	5	1308
	12 LST	7.5	5.9	10.3	6.0	7.0	10.0	5.3	5.7	7.0	10.0	5.7	10.0	90.4	5	1308
	18 LST	6.5	5.2	12.5	11.3	12.5	13.8	12.7	12.0	13.7	13.0	9.7	9.5	132.4	5	1308

MANSTON, UNITED KINGDOM

STA NO. 03797 (IN AREA NUMBER 08)

LATITUDE 5121N

LONGITUDE 00120E

ELEVATION(FT) 00180

PARAMETER DESCRIPTION	JAN	FEB	MAR	APR	MAY	JUN	JUL	AUG	SEP	OCT	NOV	DEC	ANN	PDR (YRS)	NO. OBS
ABS MAX TMP (F)	57	61	66	74	88	88	94	92	91	77	68	59	94	34	-648
MEAN MAX TMP (F)	44	44	48	53	58	65	69	69	65	58	51	46	56	28	-152
MEAN MIN TMP (F)	37	37	39	43	48	54	57	58	55	49	43	39	47	28	-152
ABS MIN TMP (F)	14	14	15	27	31	39	43	44	36	31	18	17	14	54	-648
MEAN NO DYS TMP = DR GTR 90(F)	0.0	0.0	0.0	0.0	0.0	0.0	0.0	0.0	0.0	0.0	0.0	0.0	0.0	7	2131
MEAN NO DYS TMP = DR LES 32(F)	5.8	6.1	4.5	1.0	0.7	0.0	0.0	0.0	0.0	0.2	3.2	7.9	29.4	7	2122
MEAN NO DYS TMP = DR LES 0(F)	0.0	0.0	0.0	0.0	0.0	0.0	0.0	0.0	0.0	0.0	0.0	0.0	0.0	7	2122
MEAN DEW PT TMP (F)	39	36	37	40	45	51	54	56	53	46	42	36	45	5	5592
MEAN REL HUM (PCT)	89	85	84	78	76	77	74	75	78	83	87	89	81	30	-148
MEAN PRESS ALT (FT)	112	132	167	165	121	103	119	137	102	129	171	180	137	0	-50
MEAN PRECIP (IN)	1.86	1.37	1.22	1.40	1.43	1.24	1.97	1.91	1.95	2.48	2.52	1.90	21.3	35	-151
MEAN SNOW FALL (IN)					0.0	0.0	0.0	0.0	0.0	0.0				54	-29
MEAN NO DYS PRCP = DR GTR 0.1 IN	6.0	4.5	4.1	4.6	4.7	3.7	5.5	5.4	5.6	6.5	6.6	6.1	63.3	35	-29
MEAN NO DYS SNFL = DR GTR 1.5 IN					0.0	0.0	0.0	0.0	0.0	0.0				54	-29
MEAN NO DYS W/OCUR VSBY LES 1/2 MI	2.7	3.4	3.6	1.3	2.6	0.2	0.5	4.0	0.8	2.2	4.3	4.0	29.6	5	1404
MEAN NO DYS TSTMS	0.0	0.1	0.1	0.9	2.0	1.0	2.0	3.0	1.0	0.7	0.3	0.2	11.3	20	-148
P FREQ WND SPD = DR GTR 17 KTS	27.6	22.8	12.8	11.9	14.3	9.4	10.7	4.9	11.5	17.4	16.7	20.5	15.0	5	5608
P FREQ WND SPD = DR GTR 28 KTS	1.8	0.9	0.6	0.0	0.2	0.4	0.4	0.0	0.0	1.0	0.8	1.4	0.6	5	5608
P FREQ LES 5000 FT A/D LES 5 MI	65.9	63.4	57.6	57.7	55.9	41.4	46.0	47.9	50.9	55.8	68.0	75.0	57.1	7	7496
P FREQ LES 1500 FT A/D LES 3 MI															
FOR 00-02 LST	36.9	34.9	22.2	19.2	33.1	9.2	16.4	27.3	26.3	29.5	33.6	44.3	27.8	5	1386
03-05 LST														0	0
06-08 LST	45.5	35.8	34.8	36.8	37.3	21.9	27.3	32.7	33.3	33.0	50.3	49.0	36.5	7	2093
09-11 LST														0	0
12-14 LST	40.3	36.4	26.1	26.3	26.2	12.8	16.2	15.2	15.9	18.9	40.6	53.6	27.4	7	2130
15-17 LST														0	0
18-20 LST	38.1	34.0	21.3	19.8	18.9	9.5	10.9	8.8	12.1	19.0	35.5	51.3	23.3	7	2115
21-23 LST														0	0
P FREQ LES 300 FT A/D LES 1 MI															
FOR 00-02 LST	4.9	6.4	3.4	1.8	8.5	0.0	4.1	9.9	7.6	7.4	12.1	13.9	6.7	5	1386
03-05 LST														0	0
06-08 LST	9.1	7.5	9.0	8.6	6.2	0.6	1.6	7.9	4.9	9.2	18.4	8.7	7.6	7	2093
09-11 LST														0	0
12-14 LST	7.1	7.9	3.8	2.2	3.3	1.7	0.0	0.0	1.0	1.6	6.7	8.6	3.7	7	2130
15-17 LST														0	0
18-20 LST	7.5	8.5	3.3	2.3	3.3	0.6	0.5	0.5	1.9	4.3	12.0	8.7	4.5	7	2115
21-23 LST														0	0

MANSTON, UNITED KINGDOM

MEAN NUMBER OF DAYS

PARAMETER DESCRIPTION		JAN	FEB	MAR	APR	MAY	JUN	JUL	AUG	SEP	OCT	NOV	DEC	ANN	PGR (YRS)	NO. OBS
CIG = GTR 1000 FT AND VSBY = GTR 3 MI	00 LST	21.5	20.5	25.4	26.3	22.8	27.9	26.4	23.5	23.6	23.8	22.1	20.4	284.2	5	1385
	06 LST	19.1	20.0	21.4	20.8	21.8	25.2	24.0	22.4	21.5	22.2	17.6	18.9	254.9	7	2092
	12 LST	20.7	19.6	24.9	25.4	24.9	27.8	28.6	28.5	27.2	27.1	20.0	17.8	292.5	7	2130
	18 LST	21.9	20.2	25.5	25.2	26.8	27.6	28.8	29.4	27.3	26.7	21.3	17.5	298.2	7	2115
CIG = GTR 2000 FT AND VSBY = GTR 3 MI W/SFC WND LES 10 KTS	00 LST	8.8	8.2	16.6	17.3	13.9	22.6	22.1	19.2	16.1	14.0	11.2	7.0	177.0	5	1384
	06 LST	7.4	7.3	13.4	8.9	10.7	16.5	15.9	16.5	14.0	13.7	7.5	5.8	137.6	7	2091
	12 LST	5.2	4.8	8.5	8.8	11.0	13.5	12.5	16.4	13.0	11.2	8.0	4.5	117.4	7	2130
	18 LST	8.2	7.5	14.5	11.3	14.1	14.4	16.1	19.2	18.2	17.3	11.3	5.5	157.6	7	2115
SFC WND = GTR 17 KTS AND NO PRECIP.	00 LST	4.0	3.7	1.5	1.5	1.5	0.7	0.5	0.2	2.0	3.5	2.0	2.5	23.6	5	1420
	06 LST	3.6	3.9	1.8	3.2	2.5	1.5	1.5	0.8	1.0	2.3	1.9	3.2	27.2	7	2132
	12 LST	6.6	6.5	4.5	4.6	4.7	5.0	3.8	1.7	4.3	5.6	3.5	4.8	55.6	7	2138
	18 LST	3.8	3.9	2.1	3.3	4.7	2.8	3.0	2.5	2.3	2.1	1.2	3.2	34.9	7	2139
SFC WND 4-10 KTS AND TMP 33-89 DEG F AND NO PRECIP.	00 LST	8.5	10.6	14.1	13.6	13.3	16.0	18.2	14.5	14.3	14.3	13.9	9.5	160.8	5	1419
	06 LST	9.4	10.1	14.4	11.2	12.6	14.1	15.4	16.0	16.3	14.9	11.7	8.4	154.5	7	2129
	12 LST	7.2	5.7	11.9	9.2	11.8	12.0	12.0	15.7	12.8	11.7	11.0	8.0	129.0	7	2137
	18 LST	10.0	9.4	15.5	9.9	12.5	11.5	13.5	16.4	16.0	15.2	13.4	8.4	151.7	7	2138
SKY COVER LES 3/10 AND VSBY = GTR 3 MI	00 LST	5.7	7.9	11.8	10.0	10.5	12.2	8.8	12.0	8.8	6.3	8.3	5.2	107.5	5	1423
	06 LST	4.0	5.5	4.3	4.2	5.2	7.1	5.0	6.0	5.5	4.3	2.8	3.8	57.7	7	2131
	12 LST	3.2	4.5	4.7	3.8	6.2	6.3	3.1	6.8	4.7	4.0	2.5	3.0	52.8	7	2139
	18 LST	4.4	5.5	6.7	4.8	8.8	8.8	6.5	8.1	5.2	6.8	5.9	4.6	76.1	7	2139
CIG = GTR 2500 FT AND VSBY = GTR 3 MI	00 LST	16.2	15.4	20.9	20.5	17.8	25.7	24.6	20.7	19.5	18.6	16.1	12.9	228.9	5	1385
	06 LST	13.6	15.8	17.2	15.3	16.2	21.0	19.9	18.3	17.5	17.7	11.2	11.4	195.1	7	2092
	12 LST	14.4	14.8	19.3	16.7	19.6	21.1	20.6	22.4	21.3	20.9	14.3	10.2	215.6	7	2130
	18 LST	15.6	15.6	21.6	21.1	22.2	25.8	25.1	26.4	24.3	21.7	16.2	11.7	247.3	7	2115
CIG = GTR 6000 FT AND VSBY = GTR 3 MI	00 LST	13.9	13.1	18.2	16.0	15.2	22.4	21.0	16.9	15.7	14.3	12.5	11.0	190.2	5	1385
	06 LST	11.0	13.1	13.9	11.7	13.1	18.5	16.9	15.9	14.1	13.9	9.0	8.9	140.0	7	2092
	12 LST	11.6	12.6	16.8	13.2	16.7	17.3	15.4	19.5	18.2	16.7	12.3	9.2	179.5	7	2130
	18 LST	13.2	13.3	18.4	18.3	19.1	23.2	21.3	23.8	21.3	17.3	13.1	9.0	211.3	7	2115
CIG = GTR 10000 FT AND VSBY = GTR 3 MI	00 LST	13.2	12.8	18.2	15.5	14.9	22.1	19.5	16.6	15.5	14.3	12.5	11.0	186.1	5	1385
	06 LST	11.0	13.1	13.9	11.5	13.1	18.5	16.6	15.2	14.1	13.9	9.0	8.9	158.8	7	2092
	12 LST	11.6	12.6	16.8	13.2	16.6	17.1	15.4	19.5	18.1	16.5	12.3	9.2	178.9	7	2130
	18 LST	13.2	13.3	18.4	18.1	18.9	22.7	21.2	23.8	21.3	17.1	13.1	8.8	209.9	7	2115

CULDROSE, UNITED KINGDOM

STA NO. 03809 (IN AREA NUMBER 08)

LATITUDE 5005N

LONGITUDE 00515W

ELEVATION(FT) 00268

PARAMETER DESCRIPTION	JAN	FEB	MAR	APR	MAY	JUN	JUL	AUG	SEP	OCT	NOV	DEC	ANN	PDR	NO.
														(YRS)	OBS
ABS MAX TMP (F)	57	53	61	63	72	77	79	78	75	67	60	56	79	8	-3814
MEAN MAX TMP (F)	48	48	50	53	57	63	65	67	64	58	52	48	56	8	-3814
MEAN MIN TMP (F)	42	41	42	44	48	52	55	56	54	50	46	43	48	8	-3814
ABS MIN TMP (F)	32	28	30	26	36	43	47	47	43	39	33	24	24	8	-3814
MEAN NO DYS TMP = DR GTR 90(F)	0.0	0.0	0.0	0.0	0.0	0.0	0.0	0.0	0.0	0.0	0.0	0.0	0.0	8	-3814
MEAN NO DYS TMP = DR LES 32(F)	0.4	1.5	0.4	0.1	0.0	0.0	0.0	0.0	0.0	0.0	0.0	1.9	4.3	8	-3814
MEAN NO DYS TMP = DR LES 0(F)	0.0	0.0	0.0	0.0	0.0	0.0	0.0	0.0	0.0	0.0	0.0	0.0	0.0	8	-3814
MEAN DEW PT TMP (F)	42	40	42	43	48	53	56	57	55	49	45	42	48	8	-3814
MEAN REL HUM (PCT)	87	86	86	84	85	86	88	87	87	86	85	86	86	8	-3814
MEAN PRESS ALT (FT)	198	218	257	238	201	183	186	215	184	218	266	274	220	0	-50
MEAN PRECIP (IN)	4.20	2.95	2.75	2.32	1.99	1.61	2.76	1.81	2.37	3.70	3.17	4.58	34.2	8	-3814
MEAN SNOW FALL (IN)	0.0		0.0		0.0	0.0	0.0	0.0	0.0	0.0	0.0			8	-29
MEAN NO DYS PRCP = DR GTR 0.1 IN	13.1	8.4	8.8	7.5	6.2	5.4	6.5	4.5	7.4	10.3	9.8	13.1	101.0	8	-3814
MEAN NO DYS SNFL = DR GTR 1.5 IN	0.0		0.0		0.0	0.0	0.0	0.0	0.0	0.0	0.0			8	-29
MEAN NO DYS W/DCUR VSBY LES 1/2 MI	1.3	2.8	2.8	2.7	3.7	3.5	7.3	5.3	5.7	2.6	1.0	1.8	40.5	8	-3814
MEAN NO DYS TSTMS	0.1	0.1	0.1	0.0	0.0	0.2	0.1	0.4	0.0	0.0	0.0	0.0	1.0	8	-3814
P FREQ WND SPD = DR GTR 17 KTS	51.9	46.8	32.0	27.2	17.0	14.1	15.0	10.3	22.0	34.9	38.5	51.3	30.1	8	-3814
P FREQ WND SPD = DR GTR 28 KTS	15.1	10.0	4.3	3.5	1.2	0.6	0.6	0.4	2.2	9.5	6.8	16.1	5.9	8	-3814
P FREQ LES 5000 FT A/D LES 5 MI	65.8	62.8	49.9	48.4	45.0	40.1	46.4	42.1	43.6	54.1	61.7	62.5	51.9	8	-3814
P FREQ LES 1500 FT A/D LES 3 MI															
FOR 00-02 LST	20.8	21.3	19.6	15.8	15.0	17.6	23.6	15.0	19.8	17.6	14.8	19.0	18.3	8	-3814
03-05 LST														0	0
06-08 LST	21.4	22.3	21.4	19.1	20.4	16.0	25.3	19.0	19.8	19.4	15.7	15.2	19.6	8	-3814
09-11 LST														0	0
12-14 LST	23.6	22.3	16.0	16.3	14.5	14.2	20.3	15.0	14.3	14.9	16.7	16.1	17.0	8	-3814
15-17 LST														0	0
18-20 LST	22.1	25.0	16.4	18.7	13.1	16.4	18.2	12.1	17.0	20.8	16.3	19.4	18.0	8	-3814
21-23 LST														0	0
P FREQ LES 300 FT A/D LES 1 MI															
FOR 00-02 LST	2.3	5.1	7.5	4.8	7.7	7.9	15.0	7.7	11.4	4.6	2.9	2.0	6.6	8	-3814
03-05 LST														0	0
06-08 LST	2.8	5.6	7.4	5.7	8.1	6.7	15.5	10.5	8.9	6.0	2.4	2.3	6.8	8	-3814
09-11 LST														0	0
12-14 LST	1.9	6.1	4.7	3.8	4.7	3.3	8.5	7.3	5.9	3.3	2.4	1.8	4.5	8	-3814
15-17 LST														0	0
18-20 LST	2.8	5.1	5.6	7.2	4.7	4.2	7.3	6.1	5.7	6.0	1.9	3.2	5.0	8	-3814
21-23 LST														0	0

CULDROSE, UNITED KINGDOM

MEAN NUMBER OF DAYS

PARAMETER DESCRIPTION		JAN	FEB	MAR	APR	MAY	JUN	JUL	AUG	SEP	OCT	NOV	DEC	ANN	POR (YRS)	NO. OBS
CIG = GTR 1000 FT AND VSBY = GTR 3 MI	00 LST	29.2	25.2	27.9	28.1	28.4	26.9	25.5	28.1	25.9	28.2	29.0	29.3	331.7	8	-3814
	06 LST	28.9	25.7	27.5	27.7	27.7	27.1	25.5	27.2	26.4	27.5	28.8	29.8	329.8	8	-3814
	12 LST	28.5	25.1	28.6	27.9	29.3	28.0	26.8	28.3	26.9	28.8	28.0	29.4	334.6	8	-3814
	18 LST	28.2	25.2	27.9	26.5	29.0	26.8	27.6	28.4	27.0	28.2	28.9	29.1	332.8	8	-3814
CIG = GTR 2000 FT AND VSBY = GTR 3 MI W/SFC WND LES 10 KTS	00 LST	7.3	6.8	11.2	12.3	14.4	15.5	14.1	17.9	12.6	10.1	9.5	5.7	137.4	8	-3814
	06 LST	7.6	6.9	10.2	11.0	12.0	16.2	14.4	17.0	13.9	9.9	9.8	8.2	137.1	8	-3814
	12 LST	6.7	5.8	9.1	11.1	13.1	15.1	13.2	17.6	13.4	9.6	9.4	7.7	131.8	8	-3814
	18 LST	8.1	6.8	9.9	12.7	15.8	15.1	12.2	18.3	14.0	10.6	9.9	8.1	141.5	8	-3814
SFC WND = GTR 17 KTS AND NO PRECIP.	00 LST	11.4	8.5	7.2	6.1	3.6	3.0	2.7	2.0	4.6	8.5	8.8	10.5	76.9	8	-3814
	06 LST	11.1	8.5	6.3	5.4	3.8	3.0	2.7	2.0	4.1	7.8	7.6	11.1	73.4	8	-3814
	12 LST	11.9	10.5	9.4	5.9	4.8	3.2	4.5	3.2	5.7	7.6	9.1	11.1	86.9	8	-3814
	18 LST	10.0	7.3	6.9	5.4	3.1	3.5	3.7	2.2	4.5	7.1	8.0	9.1	70.8	8	-3814
SFC WND 4-10 KTS AND TMP 33-89 DEG F AND NO PRECIP.	00 LST	6.8	7.3	11.9	12.6	13.1	13.6	11.7	15.4	12.5	10.3	8.8	5.8	129.8	8	-3814
	06 LST	7.5	6.6	11.5	12.2	12.8	13.3	12.5	15.8	15.2	9.3	9.6	7.0	139.3	8	-3814
	12 LST	7.0	5.8	9.7	10.8	13.3	14.2	13.3	15.6	13.4	9.3	8.4	7.5	128.3	8	-3814
	18 LST	7.1	7.5	9.4	10.0	14.1	12.9	11.0	13.3	12.5	10.1	9.3	6.8	124.0	8	-3814
SKY COVER LES 3/10 AND VSBY = GTR 3 MI	00 LST	6.1	6.9	10.8	11.1	12.3	10.8	9.5	12.5	11.0	6.6	5.0	5.7	108.3	8	-3814
	06 LST	3.6	3.1	3.4	4.8	5.5	5.7	5.2	5.2	5.5	1.8	1.8	5.1	50.7	8	-3814
	12 LST	1.8	1.8	3.6	5.7	4.9	5.8	4.4	6.5	5.0	2.0	2.2	2.2	45.9	8	-3814
	18 LST	2.8	2.4	3.7	6.8	6.3	7.1	6.4	8.1	5.1	2.2	3.5	4.0	58.4	8	-3814
CIG = GTR 2500 FT AND VSBY = GTR 3 MI	00 LST	15.6	16.0	18.3	19.2	21.7	20.2	19.7	21.4	19.1	18.3	17.5	16.4	223.4	8	-3814
	06 LST	15.2	12.9	17.7	16.5	17.4	19.5	17.8	19.1	18.9	17.7	16.2	17.7	206.6	8	-3814
	12 LST	14.7	14.0	18.7	18.8	20.9	21.0	20.2	21.7	21.0	19.4	17.0	16.8	224.2	8	-3814
	18 LST	14.2	13.7	19.7	19.3	21.4	21.1	20.5	23.0	20.0	16.9	16.0	15.7	221.5	8	-3814
CIG = GTR 6000 FT AND VSBY = GTR 3 MI	00 LST	12.1	12.6	15.7	16.6	18.9	18.0	17.0	18.3	16.3	14.3	11.8	11.4	183.0	8	-3814
	06 LST	10.9	8.6	15.1	13.2	13.8	16.3	14.5	15.7	16.0	13.6	10.7	12.7	161.1	8	-3814
	12 LST	10.1	10.5	15.1	16.1	17.8	18.6	17.2	19.2	18.4	15.2	12.0	11.8	182.0	8	-3814
	18 LST	9.1	10.1	16.3	17.2	18.2	19.0	17.5	20.5	17.2	13.6	11.0	11.0	180.7	8	-3814
CIG = GTR 10000 FT AND VSBY = GTR 3 MI	00 LST	12.1	12.6	15.7	16.6	18.9	18.0	17.0	18.3	16.3	14.3	11.8	11.4	183.0	8	-3814
	06 LST	10.9	8.6	15.1	13.2	13.8	16.3	14.5	15.7	16.0	13.6	10.7	12.7	161.1	8	-3814
	12 LST	10.1	10.5	15.1	16.1	17.8	18.6	17.2	19.2	18.4	15.2	12.0	11.8	182.0	8	-3814
	18 LST	9.1	10.1	16.3	17.2	18.2	19.0	17.5	20.5	17.2	13.6	11.0	11.0	180.7	8	-3814

THE LIZARD, UNITED KINGDOM

STA NO. 03814 (IN AREA NUMBER 08)

LATITUDE 4957N

LONGITUDE 00512W

ELEVATION(FT) 00240

PARAMETER DESCRIPTION	JAN	FEB	MAR	APR	MAY	JUN	JUL	AUG	SEP	OCT	NOV	DEC	ANN	PDR (YRS)	NO. OBS
ABS MAX TMP (F)	57	53	61	63	72	77	79	78	75	67	60	56	79	8	2679
MEAN MAX TMP (F)	48	48	50	53	57	63	65	67	64	58	52	48	56	8	2679
MEAN MIN TMP (F)	42	41	42	44	48	52	55	56	54	50	46	43	48	8	2677
ABS MIN TMP (F)	32	28	30	26	36	43	47	47	43	39	33	24	24	8	2677
MEAN NO DYS TMP = DR GTR 90(F)	0.0	0.0	0.0	0.0	0.0	0.0	0.0	0.0	0.0	0.0	0.0	0.0	0.0	8	2679
MEAN NO DYS TMP = DR LES 32(F)	0.4	1.5	0.4	0.1	0.0	0.0	0.0	0.0	0.0	0.0	0.0	1.9	4.3	8	2677
MEAN NO DYS TMP = DR LES 0(F)	0.0	0.0	0.0	0.0	0.0	0.0	0.0	0.0	0.0	0.0	0.0	0.0	0.0	8	2677
MEAN DEW PT TMP (F)	42	40	42	43	48	53	56	57	55	49	45	42	48	8	10576
MEAN REL HUM (PCT)	87	86	86	84	85	86	88	87	87	86	85	86	86	8	10596
MEAN PRESS ALT (FT)														0	0
MEAN PRECIP (IN)	4.20	2.95	2.75	2.32	1.99	1.61	2.76	1.81	2.37	3.70	3.17	4.58	34.2	8	2684
MEAN SNOW FALL (IN)	0.0		0.0		0.0	0.0	0.0	0.0	0.0	0.0	0.0			8	-29
MEAN NO DYS PRCP = DR GTR 0.1 IN	13.1	8.4	8.8	7.5	6.2	5.4	6.5	4.5	7.4	10.3	9.8	13.1	101.0	8	2684
MEAN NO DYS SNFL = DR GTR 1.5 IN	0.0		0.0		0.0	0.0	0.0	0.0	0.0	0.0	0.0			8	-29
MEAN NO DYS W/DCUR VSBY LES 1/2 MI	1.3	2.8	2.8	2.7	3.7	3.5	7.3	5.3	5.7	2.6	1.0	1.8	40.5	8	2650
MEAN NO DYS TSTMS	0.1	0.1	0.1	0.0	0.0	0.2	0.1	0.4	0.0	0.0	0.0	0.0	1.0	8	2644
P FREQ WND SPD = DR GTR 17 KTS	51.9	46.8	32.0	27.2	17.0	14.1	15.0	10.3	22.0	34.9	38.5	51.3	30.1	8	10592
P FREQ WND SPD = DR GTR 28 KTS	15.1	10.0	4.3	3.5	1.2	0.6	0.6	0.4	2.2	9.5	6.8	16.1	5.9	8	10592
P FREQ LES 5000 FT A/D LES 5 MI	65.8	62.8	49.9	48.4	45.0	40.1	46.4	42.1	43.6	54.1	61.7	62.5	51.9	8	10590
P FREQ LES 1500 FT A/D LES 3 MI															
FOR 00-02 LST	20.8	21.3	19.6	15.8	15.0	17.6	23.6	15.0	19.8	17.6	14.8	19.0	18.3	8	2670
03-05 LST														0	0
06-08 LST	21.4	22.3	21.4	19.1	20.4	16.0	25.3	19.0	19.8	19.4	15.7	15.2	19.6	8	2682
09-11 LST														0	0
12-14 LST	23.6	22.3	16.0	16.3	14.5	14.2	20.3	15.0	14.3	14.9	16.7	16.1	17.0	8	2682
15-17 LST														0	0
18-20 LST	22.1	25.0	16.4	18.7	13.1	16.4	18.2	12.1	17.0	20.8	16.3	19.4	18.0	8	2676
21-23 LST														0	0
P FREQ LES 300 FT A/D LES 1 MI															
FOR 00-02 LST	2.3	5.1	7.5	4.8	7.7	7.9	15.0	7.7	11.4	4.6	2.9	2.0	6.6	8	2670
03-05 LST														0	0
06-08 LST	2.8	5.6	7.4	5.7	8.1	6.7	15.5	10.5	8.9	6.0	2.4	2.3	6.8	8	2682
09-11 LST														0	0
12-14 LST	1.9	6.1	4.7	3.8	4.7	3.3	8.5	7.3	5.9	3.3	2.4	1.8	4.3	8	2682
15-17 LST														0	0
18-20 LST	2.8	5.1	5.6	7.2	4.7	4.2	7.3	6.1	5.7	6.0	1.9	3.2	5.0	8	2676
21-23 LST														0	0

THE LIZARD, UNITED KINGDOM

MEAN NUMBER OF DAYS

PARAMETER DESCRIPTION		JAN	FEB	MAR	APR	MAY	JUN	JUL	AUG	SEP	OCT	NOV	DEC	ANN	PDR (YRS)	NO. OBS
CIG = GTR 1000 FT AND VSBY = GTR 3 MI	00 LST	29.2	25.2	27.9	28.1	28.4	26.9	25.5	28.1	25.9	28.2	29.0	29.3	331.7	8	2670
	06 LST	28.9	25.7	27.5	27.7	27.7	27.1	25.5	27.2	26.4	27.5	28.8	29.8	329.8	8	2681
	12 LST	28.5	25.1	28.6	27.9	28.3	28.0	26.8	28.3	26.9	28.8	28.0	29.4	334.6	8	2682
	18 LST	28.2	25.2	27.9	26.5	29.0	26.8	27.6	28.4	27.0	28.2	28.9	29.1	332.8	8	2676
CIG = GTR 2000 FT AND VSBY = GTR 3 MI W/SFC WND LES 10 KTS	00 LST	7.3	6.8	11.2	12.3	14.4	15.5	14.1	17.9	12.6	10.1	9.5	5.7	137.4	8	2670
	06 LST	7.6	6.9	10.2	11.0	12.0	16.2	14.4	17.0	13.9	9.9	9.8	8.2	137.1	8	2680
	12 LST	6.7	5.8	9.1	11.1	13.1	15.1	13.2	17.6	13.4	7.6	9.4	7.7	131.8	8	2682
	18 LST	8.1	6.8	9.7	12.7	15.8	15.1	12.2	18.3	14.0	10.6	9.9	8.1	141.5	8	2675
SFC WND = GTR 17 KTS AND NO PRECIP.	00 LST	11.4	8.5	7.2	6.1	3.6	3.0	2.7	2.0	4.6	8.5	8.8	10.5	76.9	8	2674
	06 LST	11.1	6.5	6.3	5.4	3.8	3.0	2.7	2.0	4.1	7.8	7.6	11.1	73.4	8	2681
	12 LST	11.9	10.5	9.4	5.9	4.8	3.2	4.5	3.2	5.7	7.6	9.1	11.1	86.9	8	2682
	18 LST	10.0	7.3	6.9	5.4	3.1	3.5	3.7	2.2	4.5	7.1	8.0	9.1	70.8	8	2680
SFC WND 4-10 KTS AND TMP 33-89 DEG F AND NO PRECIP.	00 LST	6.8	7.3	11.9	12.6	13.1	13.6	11.7	15.4	12.5	10.3	8.8	5.8	129.8	8	2674
	06 LST	7.5	6.6	11.5	12.2	12.8	13.3	12.5	15.8	15.2	9.3	9.6	7.0	133.3	8	2679
	12 LST	7.0	5.8	9.7	10.8	13.3	14.2	13.3	15.6	13.4	9.3	8.4	7.5	128.3	8	2681
	18 LST	7.1	7.5	9.4	10.0	14.1	12.9	11.0	13.3	12.5	10.1	9.3	6.8	124.0	8	2678
SKY COVER LES 3/10 AND VSBY = GTR 3 MI	00 LST	6.1	6.9	10.8	11.1	12.3	10.8	9.5	12.5	11.0	6.6	5.0	5.7	108.3	8	2674
	06 LST	3.6	3.1	3.4	4.8	5.5	5.7	5.2	5.2	5.5	1.8	1.8	5.1	50.7	8	2684
	12 LST	1.8	1.8	3.6	5.7	4.9	5.8	4.4	6.5	5.0	2.0	2.2	2.2	45.9	8	2683
	18 LST	2.8	2.4	3.7	6.8	6.3	7.1	6.4	8.1	5.1	2.2	3.5	4.0	58.4	8	2683
CIG = GTR 2500 FT AND VSBY = GTR 3 MI	00 LST	15.6	16.0	18.3	19.2	21.7	20.2	19.7	21.4	19.1	18.3	17.5	16.4	223.4	8	2670
	06 LST	15.2	12.9	17.7	16.5	17.4	19.5	17.8	19.1	18.9	17.7	16.2	17.7	206.6	8	2681
	12 LST	14.7	14.0	18.7	18.8	20.9	21.0	20.2	21.7	21.0	19.4	17.0	16.8	224.2	8	2682
	18 LST	14.2	13.7	19.7	19.3	21.4	21.1	20.5	23.0	20.0	16.9	16.0	15.7	221.5	8	2676
CIG = GTR 6000 FT AND VSBY = GTR 3 MI	00 LST	12.1	12.6	15.7	16.6	18.9	18.0	17.0	18.3	16.3	14.3	11.8	11.4	183.0	8	2670
	06 LST	10.9	8.6	15.1	13.2	13.8	16.3	14.5	15.7	16.0	13.6	10.7	12.7	161.1	8	2681
	12 LST	10.1	10.5	15.1	16.1	17.8	18.6	17.2	19.2	18.4	15.2	12.0	11.8	182.0	8	2682
	18 LST	9.1	10.1	16.3	17.2	18.2	19.0	17.5	20.5	17.2	13.6	11.0	11.0	180.7	8	2676
CIG = GTR 10000 FT AND VSBY = GTR 3 MI	00 LST	12.1	12.6	15.7	16.6	18.9	18.0	17.0	18.3	16.3	14.3	11.8	11.4	183.0	8	2670
	06 LST	10.9	8.6	15.1	13.2	13.8	16.3	14.5	15.7	16.0	13.6	10.7	12.7	161.1	8	2681
	12 LST	10.1	10.5	15.1	16.1	17.8	18.6	17.2	19.2	18.4	15.2	12.0	11.8	182.0	8	2682
	18 LST	9.1	10.1	16.3	17.2	18.2	19.0	17.5	20.5	17.2	13.6	11.0	11.0	180.7	8	2676

PLYMOUTH, UNITED KINGDOM

STA NO. 03827 (IN AREA NUMBR 08)

LATITUDE 5022N

LONGITUDE 00407W

ELEVATION(FT) 00087

PARAMETER DESCRIPTION	JAN	FEB	MAR	APR	MAY	JUN	JUL	AUG	SEP	OCT	NOV	DEC	ANN	POR (YRS)	NO. OBS
ABS MAX TMP (F)	57	59	67	72	79	82	86	88	78	75	63	56	88	30	-528
MEAN MAX TMP (F)	47	47	50	54	59	64	66	66	64	58	52	48	56	30	-28
MEAN MIN TMP (F)	40	39	40	43	47	52	55	55	53	49	43	41	46	30	-28
ABS MIN TMP (F)	16	17	23	31	31	35	43	43	38	31	25	23	16	30	-528
MEAN NO DYS TMP = DR GTR 90(F)	0.0	0.0	0.0	0.0	0.0	0.0	0.0	0.0	0.0	0.0	0.0	0.0	0.0	11	3615
MEAN NO DYS TMP = DR LES 32(F)	2.5	3.1	3.6	0.2	0.0	0.0	0.0	0.0	0.0	0.1	0.9	3.4	13.8	11	3606
MEAN NO DYS TMP = DR LES 0(F)	0.0	0.0	0.0	0.0	0.0	0.0	0.0	0.0	0.0	0.0	0.0	0.0	0.0	11	3606
MEAN DEW PT TMP (F)	39	38	39	41	46	50	54	55	53	48	43	40	46	25	-29
MEAN REL HUM (PCT)	86	83	80	78	80	78	81	82	82	84	84	86	82	15	-147
MEAN PRESS ALT (FT)														0	0
MEAN PRECIP (IN)	4.29	3.08	2.73	2.20	2.37	2.00	2.57	2.88	2.89	3.81	4.46	4.48	37.8	35	-151
MEAN SNOW FALL (IN)				0.0	0.0	0.0	0.0	0.0	0.0	0.0				30	-29
MEAN NO DYS PRCP = DR GTR 0.1 IN	10.1	8.6	6.9	6.3	6.5	5.6	6.7	7.3	7.2	8.4	9.0	10.2	92.8	35	-29
MEAN NO DYS SNFL = DR GTR 1.5 IN				0.0	0.0	0.0	0.0	0.0	0.0	0.0				30	-29
MEAN NO DYS W/DCUR VSBY LES 1/2 MI														0	0
MEAN NO DYS TSTMS	0.3	0.3	0.3	0.3	1.0	0.3	1.0	1.0	0.3	0.3	0.3	0.3	5.7	40	-24
P FREQ WND SPD = DR GTR 17 KTS														0	0
P FREQ WND SPD = DR GTR 28 KTS														0	0
P FREQ LES 5000 FT A/D LES 5 MI	66.2	64.1	51.4	52.9	49.8	44.6	52.9	47.2	48.6	60.2	67.9	66.3	56.0	11	10281
P FREQ LES 1500 FT A/D LES 3 MI															
FDR 00-02 LST														0	0
03-05 LST														0	0
06-08 LST	34.3	30.9	30.1	30.8	28.5	30.1	35.8	32.6	32.2	32.8	33.0	34.7	32.2	11	3539
09-11 LST														0	0
12-14 LST	36.8	27.4	20.7	19.7	18.4	18.6	22.1	15.8	18.1	26.1	31.3	32.9	24.0	11	3576
15-17 LST														0	0
18-20 LST	43.4	33.3	21.5	19.7	19.1	16.8	21.5	16.7	19.9	33.8	40.8	42.2	27.4	11	3567
21-23 LST														0	0
P FREQ LES 300 FT A/D LES 1 MI															
FDR 00-02 LST														0	0
03-05 LST														0	0
06-08 LST	3.4	4.7	6.6	6.5	5.3	6.5	8.4	8.0	6.7	7.2	3.1	5.7	6.0	11	3539
09-11 LST														0	0
12-14 LST	4.6	3.3	3.6	3.1	3.6	6.8	4.3	2.3	3.1	3.9	4.7	7.9	4.3	11	3576
15-17 LST														0	0
18-20 LST	6.1	5.4	3.3	4.1	5.9	6.2	2.0	2.0	4.2	4.6	5.0	7.6	4.7	11	3567
21-23 LST														0	0

PLYMOUTH, UNITED KINGDOM

MEAN NUMBER OF DAYS

PARAMETER DESCRIPTION		JAN	FEB	MAR	APR	MAY	JUN	JUL	AUG	SEP	OCT	NOV	DEC	ANN	PUR (YRS)	NO. OBS
CIG = GTR 1000 FT AND VSBY = GTR 3 MI	00 LST														0	0
	06 LST	23.3	22.7	24.5	22.6	24.6	22.6	22.4	23.1	21.8	23.5	23.0	24.1	278.2	11	3538
	12 LST	22.5	22.5	26.9	26.2	27.3	26.2	26.4	27.7	26.4	26.1	23.1	23.9	305.2	11	3576
	18 LST	20.6	20.6	26.2	25.9	26.4	26.1	26.3	27.6	25.5	22.7	19.8	20.9	288.6	11	3567
CIG = GTR 2000 FT AND VSBY = GTR 3 MI W/SFC WND LES 10 KTS	00 LST														0	0
	06 LST	10.7	10.1	12.4	14.0	15.3	15.2	14.1	15.1	15.7	12.8	12.5	9.9	157.8	11	3537
	12 LST	7.2	7.1	9.8	9.7	12.6	13.0	10.2	14.6	11.6	8.8	9.3	7.7	121.6	11	3576
	18 LST	7.7	8.5	10.9	11.5	13.1	12.3	11.1	14.8	13.4	11.2	11.1	8.0	133.6	11	3567
SFC WND = GTR 17 KTS AND NO PRECIP.	00 LST														0	0
	06 LST	4.4	2.1	2.9	1.7	1.8	1.3	1.4	0.7	1.5	2.7	2.5	5.3	28.3	11	3623
	12 LST	5.7	6.0	7.2	5.7	3.9	2.9	3.1	2.1	4.0	4.6	3.9	6.5	55.6	11	3633
	18 LST	4.8	3.5	4.4	4.8	2.9	3.5	5.0	2.6	1.9	4.2	2.9	4.7	45.2	11	3629
SFC WND 4-10 KTS AND TMP 33-89 DEG F AND NO PRECIP.	00 LST														0	0
	06 LST	6.2	7.5	7.4	9.0	10.6	8.1	8.2	7.4	9.0	6.8	6.8	6.0	93.0	11	3622
	12 LST	7.3	6.9	8.6	8.3	12.1	13.9	10.7	14.9	10.6	8.0	8.2	6.4	115.9	11	3633
	18 LST	6.8	9.2	10.3	9.1	10.3	10.4	10.0	12.4	11.2	10.2	10.7	8.4	119.0	11	3629
SKY COVER LES 3/10 AND VSBY = GTR 3 MI	00 LST														0	0
	06 LST	6.4	5.4	7.7	6.5	6.7	7.7	5.9	6.2	6.3	4.6	5.9	6.0	75.3	11	3626
	12 LST	3.1	3.6	5.5	4.7	5.5	6.4	4.5	5.8	5.3	3.0	3.4	4.0	54.8	11	3632
	18 LST	4.6	4.4	7.4	7.1	6.0	8.4	4.2	7.8	7.2	5.8	5.0	6.2	74.1	11	3633
CIG = GTR 2500 FT AND VSBY = GTR 3 MI	00 LST														0	0
	06 LST	15.3	14.7	17.8	17.5	18.4	18.6	16.4	17.8	17.3	16.3	14.7	14.4	199.2	11	3538
	12 LST	14.6	15.4	20.0	19.0	20.2	20.6	18.6	21.7	20.3	17.1	15.3	16.1	218.9	11	3576
	18 LST	13.3	15.3	21.4	20.6	22.5	22.6	20.3	22.6	21.0	17.0	13.6	13.0	223.2	11	3567
CIG = GTR 6000 FT AND VSBY = GTR 3 MI	00 LST														0	0
	06 LST	12.7	11.8	15.6	15.1	15.6	16.5	13.8	14.9	14.0	13.4	11.8	12.2	167.4	11	3538
	12 LST	12.2	11.5	17.0	13.6	15.6	16.3	13.1	18.2	16.9	13.2	12.0	13.4	173.0	11	3576
	18 LST	11.2	12.0	19.2	17.2	18.9	19.8	17.2	20.1	18.6	14.4	11.2	11.3	191.1	11	3567
CIG = GTR 10000 FT AND VSBY = GTR 3 MI	00 LST														0	0
	06 LST	12.7	11.8	15.6	15.0	15.6	16.5	13.7	14.8	14.0	13.3	11.6	12.2	166.8	11	3538
	12 LST	12.1	11.5	17.0	13.6	15.6	16.3	13.1	18.0	16.9	13.2	12.0	13.4	172.7	11	3576
	18 LST	11.2	12.0	19.1	17.1	18.9	19.7	17.2	19.9	18.6	14.2	11.2	11.3	190.4	11	3567

EXETER, UNITED KINGDOM

STA NO. 03839 (IN AREA NUMBER 08)

LATITUDE 5044N

LONGITUDE 00325W

ELEVATION(FT) 00099

PARAMETER DESCRIPTION	JAN	FEB	MAR	APR	MAY	JUN	JUL	AUG	SEP	OCT	NOV	DEC	ANN	PQR (YRS)	NO. OBS
ABS MAX TMP (F)	57	59	67	72	79	82	86	88	78	75	63	58	68	30	-3827
MEAN MAX TMP (F)	47	47	50	54	59	64	66	66	64	58	52	48	56	30	-3827
MEAN MIN TMP (F)	40	39	40	43	47	52	55	55	53	49	43	41	46	30	-3827
ABS MIN TMP (F)	16	17	23	31	31	35	43	43	38	31	25	23	16	30	-3827
MEAN NO DYS TMP = DR GTR 90(F)	0.0	0.0	0.0	0.0	0.0	0.0	0.0	0.0	0.0	0.0	0.0	0.0	0.0	11	-3827
MEAN NO DYS TMP = DR LES 32(F)	2.5	3.1	3.6	0.2	0.0	0.0	0.0	0.0	0.0	0.1	0.9	3.4	13.8	11	-3827
MEAN NO DYS TMP = DR LES 0(F)	0.0	0.0	0.0	0.0	0.0	0.0	0.0	0.0	0.0	0.0	0.0	0.0	0.0	11	-3827
MEAN DEW PT TMP (F)	40	38	44	42	42	52	56	55	54	49	43	41	46	0	-50
MEAN REL HUM (PCT)	86	83	80	78	80	78	81	82	82	84	84	86	82	15	-3827
MEAN PRESS ALT (FT)	44	60	94	68	32	13	16	48	20	60	106	119	57	0	-50
MEAN PRECIP (IN)	3.56	2.54	2.32	2.06	2.14	1.64	2.29	2.47	2.44	3.08	3.76	3.60	31.9	35	-151
MEAN SNOW FALL (IN)				0.0	0.0	0.0	0.0	0.0	0.0	0.0				30	-29
MEAN NO DYS PRCP = DR GTR 0.1 IN	9.3	7.6	6.4	6.1	6.2	4.7	6.2	6.5	6.5	7.5	8.4	9.3	84.7	35	-29
MEAN NO DYS SNFL = DR GTR 1.5 IN				0.0	0.0	0.0	0.0	0.0	0.0	0.0				30	-29
MEAN NO DYS W/OCUR VSBY LES 1/2 MI														0	0
MEAN NO DYS TSTMS	0.3	0.3	0.3	0.3	1.0	0.3	1.0	1.0	0.3	0.3	0.3	0.3	5.7	40	-3827
P FREQ WND SPD = DR GTR 17 KTS														0	0
P FREQ WND SPD = DR GTR 28 KTS														0	0
P FREQ LES 5000 FT A/D LES 5 MI	66.2	64.1	51.4	52.9	49.8	44.6	52.9	47.2	48.6	60.2	67.9	66.3	56.0	11	-3827
P FREQ LES 1500 FT A/D LES 3 MI															
FDR 00-02 LST														0	0
03-05 LST														0	0
06-08 LST	34.3	30.9	30.1	30.8	28.5	30.1	35.8	32.6	32.2	32.8	33.0	34.7	32.2	11	-3827
09-11 LST														0	0
12-14 LST	36.8	27.4	20.7	19.7	18.4	18.6	22.1	15.8	18.1	26.1	31.3	32.9	24.0	11	-3827
15-17 LST														0	0
18-20 LST	43.4	33.3	21.5	19.7	19.1	16.8	21.5	16.7	19.9	33.8	40.8	42.2	27.4	11	-3827
21-23 LST														0	0
P FREQ LES 300 FT A/D LES 1 MI															
FDR 00-02 LST														0	0
03-05 LST														0	0
06-08 LST	3.4	4.7	6.6	6.5	5.3	6.5	8.4	8.0	6.7	7.2	3.1	5.7	6.0	11	-3827
09-11 LST														0	0
12-14 LST	4.6	3.3	3.6	3.1	3.6	6.8	4.3	2.3	3.1	3.9	4.7	7.9	4.3	11	-3827
15-17 LST														0	0
18-20 LST	6.1	5.4	3.3	4.1	5.9	6.2	2.0	2.0	4.2	4.6	5.0	7.6	4.7	11	-3827
21-23 LST														0	0

EXETER, UNITED KINGDOM
MEAN NUMBER OF DAYS

PARAMETER DESCRIPTION		JAN	FEB	MAR	APR	MAY	JUN	JUL	AUG	SEP	OCT	NOV	DEC	ANN	POR (YRS)	NO. OBS
CIG = GTR 1000 FT AND VSBY = GTR 3 MI	00 LST														0	0
	06 LST	23.3	22.7	24.5	22.6	24.6	22.6	22.4	23.1	21.8	23.5	23.0	24.1	278.2	11	-3827
	12 LST	22.5	22.5	26.9	26.2	27.3	26.2	26.4	27.7	26.4	26.1	23.1	23.9	305.2	11	-3827
	18 LST	20.6	20.6	26.2	25.9	26.4	26.1	26.3	27.6	25.5	22.7	19.8	20.9	288.6	11	-3827
CIG = GTR 2000 FT AND VSBY = GTR 3 MI W/SFC WND LES 10 KTS	00 LST														0	0
	06 LST	10.7	10.1	12.4	14.0	15.3	15.2	14.1	15.1	15.7	12.8	12.5	9.9	157.8	11	-3827
	12 LST	7.2	7.1	9.8	9.7	12.6	13.0	10.2	14.6	11.6	8.8	9.3	7.7	121.6	11	-3827
	18 LST	7.7	8.5	10.9	11.5	13.1	12.3	11.1	14.8	13.4	11.2	11.1	8.0	133.6	11	-3827
SFC WND = GTR 17 KTS AND NO PRECIP.	00 LST														0	0
	06 LST	4.4	2.1	2.9	1.7	1.8	1.3	1.4	0.7	1.5	2.7	2.5	5.3	28.3	11	-3827
	12 LST	5.7	6.0	7.2	5.7	3.9	2.9	3.1	2.1	4.0	4.6	3.9	6.5	55.6	11	-3827
	18 LST	4.8	3.5	4.4	4.8	2.9	3.5	5.0	2.6	1.9	4.2	2.9	4.7	45.2	11	-3827
SFC WND 4-10 KTS AND THP 33-89 DEG F AND NO PRECIP.	00 LST														0	0
	06 LST	6.2	7.5	7.4	9.0	10.6	8.1	8.2	7.4	9.0	6.8	6.8	6.0	93.0	11	-3827
	12 LST	7.3	6.9	8.6	8.3	12.1	13.9	10.7	14.9	10.6	8.0	8.2	6.4	115.9	11	-3827
	18 LST	6.8	9.2	10.3	9.1	10.3	10.4	10.0	12.4	11.2	10.2	10.7	8.4	119.0	11	-3827
SKY COVER LES 3/10 AND VSBY = GTR 3 MI	00 LST														0	0
	06 LST	6.4	5.4	7.7	6.5	6.7	7.7	5.5	6.2	6.3	4.6	5.9	6.0	75.3	11	-3827
	12 LST	3.1	3.6	5.5	4.7	5.5	6.4	4.5	5.8	5.3	3.0	3.4	4.0	54.8	11	-3827
	18 LST	4.6	4.4	7.4	7.1	6.0	8.4	4.2	7.8	7.2	5.8	5.0	6.2	74.1	11	-3827
CIG = GTR 2500 FT AND VSBY = GTR 3 MI	00 LST														0	0
	06 LST	15.3	14.7	17.8	17.5	18.4	18.6	16.4	17.8	17.3	16.3	14.7	14.4	199.2	11	-3827
	12 LST	14.6	15.4	20.0	19.0	20.2	20.6	18.6	21.7	20.3	17.1	15.3	16.1	218.9	11	-3827
	18 LST	13.3	15.3	21.4	20.6	22.5	22.6	20.3	22.6	21.0	17.0	13.6	13.0	223.2	11	-3827
CIG = GTR 6000 FT AND VSBY = GTR 3 MI	00 LST														0	0
	06 LST	12.7	11.8	15.6	15.1	15.6	16.5	13.8	14.9	14.0	13.4	11.8	12.2	167.4	11	-3827
	12 LST	12.2	11.5	17.0	13.6	15.6	16.3	13.1	18.2	16.9	13.2	12.0	13.4	173.0	11	-3827
	18 LST	11.2	12.0	19.2	17.2	18.9	19.8	17.2	20.1	18.6	14.4	11.2	11.3	191.1	11	-3827
CIG = GTR 10000 FT AND VSBY = GTR 3 MI	00 LST														0	0
	06 LST	12.7	11.8	15.6	15.0	15.6	16.5	13.7	14.8	14.0	13.3	11.6	12.2	166.8	11	-3827
	12 LST	12.1	11.5	17.0	13.6	15.6	16.3	13.1	18.0	16.9	13.2	12.0	13.4	172.7	11	-3827
	18 LST	11.2	12.0	19.1	17.1	18.9	19.7	17.2	19.9	18.6	14.2	11.2	11.3	190.4	11	-3827

YEOVILTON, UNITED KINGDOM

STA NO. 03853 (IN AREA NUMBER 08)

LATITUDE 5100N

LONGITUDE 00237W

ELEVATION(FT) 00075

PARAMETER DESCRIPTION	JAN	FEB	MAR	APR	MAY	JUN	JUL	AUG	SEP	OCT	NOV	DEC	ANN	PDR (YRS)	NO. OBS
ABS MAX TMP (F)														0	0
MEAN MAX TMP (F)	46	47	52	56	60	67	66	70	65	58	51	44	57	0	-50
MEAN MIN TMP (F)														0	0
ABS MIN TMP (F)														0	0
MEAN NO DYS TMP = DR GTR 90(F)														0	0
MEAN NO DYS TMP = DR LES 32(F)														0	0
MEAN NO DYS TMP = DR LES 0(F)														0	0
MEAN DEW PT TMP (F)	39	38	41	45	44	50	54	57	53	47	43	37	46	0	-50
MEAN REL HUM (PCT)														0	0
MEAN PRESS ALT (FT)	26	41	72	44	7	-11	-8	24	-1	40	86	100	35	0	-50
MEAN PRECIP (IN)	3.29	2.32	2.07	2.07	2.38	1.77	2.70	2.83	2.73	3.50	3.70	3.39	32.8	35	-151
MEAN SNOW FALL (IN)														0	0
MEAN NO DYS PRCP = DR GTR 0.1 IN	8.9	7.1	6.1	6.1	6.5	5.0	7.0	7.2	6.9	8.0	8.3	9.0	86.1	35	-29
MEAN NO DYS SNFL = DR GTR 1.5 IN														0	0
MEAN NO DYS W/DCUR VSBY LES 1/2 MI														0	0
MEAN NO DYS TSTMS														0	0
P FREQ WND SPD = DR GTR 17 KTS														0	0
P FREQ WND SPD = DR GTR 28 KTS														0	0
P FREQ LES 3000 FT A/D LES 3 MI														0	0
P FREQ LES 1500 FT A/D LES 3 MI														0	0
FDR 00-02 LST														0	0
03-05 LST														0	0
06-08 LST														0	0
09-11 LST														0	0
12-14 LST														0	0
15-17 LST														0	0
18-20 LST														0	0
21-23 LST														0	0
P FREQ LES 300 FT A/D LES 1 MI														0	0
FDR 00-02 LST														0	0
03-05 LST														0	0
06-08 LST														0	0
09-11 LST														0	0
12-14 LST														0	0
15-17 LST														0	0
18-20 LST														0	0
21-23 LST														0	0

YEOVILTON, UNITED KINGDOM
 MEAN NUMBER OF DAYS

PARAMETER DESCRIPTION	JAN	FEB	MAR	APR	MAY	JUN	JUL	AUG	SEP	OCT	NOV	DEC	ANN	POR (YRS)	NO. OBS
CIG = GTR 1000 FT AND VSBY = GTR 3 MI	00 LST													0	0
	06 LST													0	0
	12 LST													0	0
	18 LST													0	0
CIG = GTR 2000 FT AND VSBY = GTR 3 MI W/SFC WND LES 10 KTS	00 LST													0	0
	06 LST													0	0
	12 LST													0	0
	18 LST													0	0
SFC WND = GTR 17 KTS AND NU PRECIP.	00 LST													0	0
	06 LST													0	0
	12 LST													0	0
	18 LST													0	0
SFC WND 4-10 KTS AND TMP 33-89 DEG F AND NO PRECIP.	00 LST													0	0
	06 LST													0	0
	12 LST													0	0
	18 LST													0	0
SKY COVER LES 3/10 AND VSBY = GTR 3 MI	00 LST													0	0
	06 LST													0	0
	12 LST													0	0
	18 LST													0	0
CIG = GTR 2500 FT AND VSBY = GTR 3 MI	00 LST													0	0
	06 LST													0	0
	12 LST													0	0
	18 LST													0	0
CIG = GTR 6000 FT AND VSBY = GTR 3 MI	00 LST													0	0
	06 LST													0	0
	12 LST													0	0
	18 LST													0	0
CIG = GTR 10000 FT AND VSBY = GTR 3 MI	00 LST													0	0
	06 LST													0	0
	12 LST													0	0
	18 LST													0	0

DATA NOT AVAILABLE

PORTLAND BILL, UNITED KINGDOM

LATITUDE 5032N

LONGITUDE 00227W

ELEVATION(FT) 00032

STA NO. 03056 (IN AREA NUMBER 00)

PARAMETER DESCRIPTION	JAN	FEB	MAR	APR	MAY	JUN	JUL	AUG	SEP	OCT	NOV	DEC	ANN	POR (YRS)	NO. OF S
ABS MAX TMP (F)	57	54	66	71	76	78	83	83	75	68	62	58	63	39	-648
MEAN MAX TMP (F)	46	45	47	51	56	61	64	65	63	58	52	48	55	30	-152
MEAN MIN TMP (F)	40	39	41	44	48	53	57	58	56	52	47	43	48	30	-152
ABS MIN TMP (F)	23	24	21	28	30	40	47	45	40	34	24	23	21	39	-648
MEAN NO DYS TMP = DR GTR 90(F)	0.0	0.0	0.0	0.0	0.0	0.0	0.0	0.0	0.0	0.0	0.0	0.0	0.0	11	3597
MEAN NO DYS TMP = DR LES 32(F)	1.4	3.1	2.1	0.0	0.1	0.0	0.0	0.0	0.0	0.0	0.1	2.1	8.9	11	3600
MEAN NO DYS TMP = DR LES 0(F)	0.0	0.0	0.0	0.0	0.0	0.0	0.0	0.0	0.0	0.0	0.0	0.0	0.0	11	3600
MEAN DEW PT TMP (F)	42	37	39	43	48	53	56	57	54	49	45	42	47	9	5732
MEAN REL HUM (PCT)	85	85	83	84	84	84	83	83	82	82	82	84	83	15	-148
MEAN PRESS ALT (FT)														0	0
MEAN PRESS ALT (FT)	2.20	1.90	1.90	1.50	1.40	1.50	1.70	1.90	1.90	3.30	2.80	3.10	25.1	35	-148
MEAN PRECIP (IN)					0.0	0.0	0.0	0.0	0.0	0.0				39	-29
MEAN SNOW FALL (IN)					0.0	0.0	0.0	0.0	0.0	0.0				35	-29
MEAN NO DYS PRCP = DR GTR 0.1 IN	6.8	6.1	5.8	4.9	4.6	4.4	4.9	5.3	5.5	7.8	7.1	8.6	71.8	39	-29
MEAN NO DYS SNFL = DR GTR 1.5 IN					0.0	0.0	0.0	0.0	0.0	0.0				9	1441
MEAN NO DYS W/OCUR VSBY LES 1/2 MI	2.0	2.0	1.8	2.0	3.8	2.9	1.8	2.3	1.4	0.3	1.7	1.6	24.2	30	-148
MEAN NO DYS TSTMS	0.3	0.1	0.3	0.3	1.0	0.5	0.9	0.8	0.5	0.2	0.3	0.4	5.6	9	5776
P FREQ WND SPD = DR GTR 17 KTS	46.2	33.3	32.5	27.3	9.0	11.7	26.1	24.0	24.3	43.5	49.7	44.6	31.0	9	5776
P FREQ WND SPD = DR GTR 28 KTS	13.6	4.5	4.0	3.5	0.0	0.0	7.8	5.1	3.5	8.3	20.2	19.6	6.9	11	10749
P FREQ LES 5000 FT A/D LES 5 MI	66.9	64.8	54.7	56.0	50.1	43.2	42.1	41.7	51.0	56.3	69.0	67.9	55.3		
P FREQ LES 1500 FT A/D LES 3 MI														9	1882
FOR 00-02 LST	21.8	17.7	19.5	18.3	14.6	12.1	12.8	14.0	15.8	18.5	22.7	25.8	17.8	0	0
03-05 LST														11	3598
06-08 LST	24.3	19.4	17.5	17.8	15.6	13.0	12.7	12.7	14.6	16.6	26.6	24.9	18.0	0	0
09-11 LST														11	3618
12-14 LST	20.1	15.2	13.4	12.5	12.4	9.5	10.1	9.7	11.9	14.0	21.8	20.0	14.2	0	0
15-17 LST														11	3168
18-20 LST	21.9	19.0	17.1	12.9	13.2	10.2	11.4	12.1	14.8	17.4	23.0	22.9	16.3	0	0
21-23 LST															
P FREQ LES 300 FT A/D LES 1 MI														9	1882
FOR 00-02 LST	1.6	4.3	5.9	3.3	3.3	3.9	5.0	4.9	1.4	0.8	1.7	4.0	3.3	0	0
03-05 LST														11	3598
06-08 LST	1.6	2.9	4.6	2.7	5.0	4.5	2.3	2.9	1.7	0.3	2.4	2.3	2.8	0	0
09-11 LST														11	3618
12-14 LST	1.0	2.8	2.0	1.7	2.9	3.4	2.0	1.6	1.7	0.3	2.3	1.6	1.9	0	0
15-17 LST														11	3168
18-20 LST	.8	3.2	1.5	1.1	4.0	2.4	2.9	2.0	1.1	0.7	1.5	2.5	2.1	0	0
21-23 LST															

PORTLAND BILL, UNITED KINGDOM

MEAN NUMBER OF DAYS

PARAMETER DESCRIPTION		JAN	FEB	MAR	APR	MAY	JUN	JUL	AUG	SEP	OCT	NOV	DEC	ANN	PDR (YRS)	NO. OBS
CIG = GTR 1000 FT AND VSBY = GTR 3 MI	00 LST	28.7	26.0	28.0	28.0	29.5	28.5	28.9	28.5	27.8	29.5	27.7	27.0	338.1	9	1882
	06 LST	29.7	26.4	28.9	28.2	28.8	28.2	29.9	29.5	29.0	29.7	27.6	29.1	345.0	11	3597
	12 LST	29.4	26.9	29.8	29.0	29.8	28.6	30.0	29.9	28.5	30.0	28.0	29.4	349.3	11	3618
	18 LST	29.2	26.5	29.5	29.3	29.1	28.4	29.2	29.8	29.4	29.7	28.3	29.0	347.4	11	3168
CIG = GTR 2000 FT AND VSBY = GTR 3 MI W/SFC WND LES 10 KTS	00 LST	7.0	9.1	11.3	12.8	17.8	17.1	14.1	15.3	14.0	9.0	8.5	9.2	145.2	9	1882
	06 LST	5.5	7.8	9.9	9.9	12.9	14.6	12.3	14.8	10.7	7.5	6.4	6.8	119.1	11	3597
	12 LST	5.9	8.0	9.7	11.7	15.0	16.5	12.1	16.1	11.8	8.0	7.0	7.2	129.0	11	3613
	18 LST	8.0	8.6	10.3	11.1	15.7	16.0	11.1	16.1	11.1	8.1	7.5	6.7	130.3	11	3168
SFC WND = GTR 17 KTS AND NO PRECIP.	00 LST	9.2	5.2	6.8	4.4	1.3	2.3	4.4	3.4	4.9	8.2	7.0	7.3	64.4	9	1886
	06 LST	8.7	5.1	5.9	6.3	2.5	2.7	5.1	4.9	4.6	9.3	6.5	7.9	69.5	11	3607
	12 LST	10.5	7.0	6.8	5.2	3.2	3.4	5.7	4.4	6.3	8.8	7.3	8.9	77.5	11	3626
	18 LST	7.6	6.4	5.9	4.9	3.5	3.5	6.7	5.0	5.8	7.2	6.3	8.7	71.5	11	3176
SFC WND 4-10 KTS AND TMP 33-89 DEG F AND NO PRECIP.	00 LST	8.0	11.4	12.8	15.4	17.4	17.0	14.9	15.6	14.6	10.0	9.7	12.0	160.8	9	1886
	06 LST	7.4	9.7	11.5	11.2	14.4	14.5	13.3	15.1	11.8	8.7	10.4	9.3	137.3	11	3589
	12 LST	7.3	9.6	10.7	11.8	16.1	16.3	12.9	16.1	12.2	8.7	8.3	8.5	138.5	11	3623
	18 LST	9.4	10.4	12.4	11.4	16.1	14.6	11.7	16.1	11.0	9.3	9.2	7.8	139.4	11	3166
SKY COVER LES 3/10 AND VSBY = GTR 3 MI	00 LST	6.7	7.5	9.6	8.9	8.9	8.8	6.0	11.5	8.4	6.7	8.0	6.5	97.5	9	1885
	06 LST	2.8	3.7	5.9	5.7	5.7	6.1	4.9	5.7	4.3	3.1	2.8	3.4	54.1	11	3605
	12 LST	2.4	2.7	4.7	5.0	5.2	6.4	4.3	6.5	4.5	2.2	2.6	3.2	49.7	11	3628
	18 LST	4.1	2.6	3.5	4.7	4.4	6.4	4.1	7.2	3.7	3.8	2.8	5.4	52.7	11	3171
CIG = GTR 2500 FT AND VSBY = GTR 3 MI	00 LST	15.7	16.2	18.8	17.6	19.0	20.0	20.3	22.1	18.9	17.0	15.8	15.0	216.4	9	1882
	06 LST	11.9	13.0	18.4	16.8	18.6	20.4	19.8	20.5	18.5	17.8	11.9	12.0	199.6	11	3597
	12 LST	14.6	14.2	18.6	18.3	18.9	21.7	21.9	22.8	20.2	17.3	13.6	15.3	217.3	11	3618
	18 LST	15.2	14.1	17.5	18.9	20.3	22.0	23.0	22.7	18.6	16.5	13.3	14.2	216.3	11	3168
CIG = GTR 6000 FT AND VSBY = GTR 3 MI	00 LST	12.7	13.1	16.6	15.1	15.6	16.4	15.6	18.5	14.6	14.0	13.8	11.7	177.7	9	1882
	06 LST	8.1	8.9	15.7	13.7	15.2	17.5	15.7	16.9	14.7	14.9	8.6	8.1	158.0	11	3597
	12 LST	10.8	9.9	14.9	14.5	14.7	18.3	18.1	20.0	16.4	12.9	9.7	11.6	171.8	11	3618
	18 LST	12.2	10.6	14.5	15.8	17.2	19.1	19.8	20.5	15.4	13.0	10.1	10.8	179.0	11	3168
CIG = GTR 10000 FT AND VSBY = GTR 3 MI	00 LST	12.7	13.1	16.6	15.1	15.6	16.4	15.6	18.5	14.6	14.0	13.8	11.7	177.7	9	1882
	06 LST	8.1	8.9	15.7	13.7	15.2	17.5	15.7	16.9	14.7	14.9	8.6	8.1	158.0	11	3597
	12 LST	10.8	9.9	14.9	14.5	14.7	18.3	18.1	20.0	16.4	12.9	9.7	11.6	171.8	11	3618
	18 LST	12.2	10.6	14.5	15.8	17.2	19.1	19.8	20.5	15.4	13.0	10.1	10.8	179.0	11	3168

BOURNEMOUTH-HURN, UNITED KINGDOM

STA NO. 03862 (IN AREA NUMBER 08)

LATITUDE 5047N

LONGITUDE 00150W

ELEVATION(FT) 00036

PARAMETER DESCRIPTION	JAN	FEB	MAR	APR	MAY	JUN	JUL	AUG	SEP	OCT	NOV	DEC	ANN	POR (YRS)	NO. OBS
ABS MAX TMP (F)	56	56	63	70	79	82	89	84	82	71	62	58	89	17	-3869
MEAN MAX TMP (F)	46	46	49	53	60	66	70	68	65	58	50	46	56	15	-3869
MEAN MIN TMP (F)	38	37	38	41	47	52	56	55	53	47	41	39	45	15	-3869
ABS MIN TMP (F)	21	19	22	29	34	38	45	43	40	28	25	21	19	17	-3869
MEAN NO DYS TMP = DR GTR 90(F)	0.0	0.0	0.0	0.0	0.0	0.0	0.0	0.0	0.0	0.0	0.0	0.0	0.0	11	-3869
MEAN NO DYS TMP = DR LES 32(F)	5.3	6.8	6.0	0.6	0.0	0.0	0.0	0.0	0.0	0.5	1.7	5.8	2.7	11	-3869
MEAN NO DYS TMP = DR LES 0(F)	0.0	0.0	0.0	0.0	0.0	0.0	0.0	0.0	0.0	0.0	0.0	0.0	0.0	11	-3869
MEAN DEW PT TMP (F)	39	34	37	41	47	53	55	57	53	47	43	40	46	6	-3869
MEAN REL HUM (PCT)	85	82	79	76	75	74	76	78	80	82	84	85	80	15	-3869
MEAN PRESS ALT (FT)	-19	-3	31	0	-33	-54	-54	-21	-44	-2	42	54	-8	0	-50
MEAN PRECIP (IN)	2.72	2.40	2.32	1.77	1.77	2.01	2.13	2.52	2.32	4.29	3.39	3.90	31.5	35	-122
MEAN SNOW FALL (IN)				0.0	0.0	0.0	0.0	0.0	0.0					17	-29
MEAN NO DYS PRCP = DR GTR 0.1 IN	7.9	7.3	6.4	5.5	5.5	5.6	5.9	6.6	6.3	8.9	7.9	9.7	83.5	35	-29
MEAN NO DYS SNFL = DR GTR 1.5 IN				0.0	0.0	0.0	0.0	0.0	0.0					17	-29
MEAN NO DYS W/OCUR VSBY LES 1/2 MI	4.0	2.0	4.0	2.5	1.3	1.0	0.2	2.8	2.3	2.0	1.5	3.8	27.4	6	-3869
MEAN NO DYS TSTMS	0.1	0.6	0.1	2.0	3.0	2.0	2.0	2.0	1.0	0.7	0.7	0.3	14.5	15	-3869
P FREQ WND SPD = DR GTR 17 KTS	28.3	27.0	26.0	26.3	12.4	11.4	18.0	16.3	13.7	17.1	26.1	25.9	20.7	6	-3869
P FREQ WND SPD = DR GTR 28 KTS	5.7	2.2	2.8	1.0	0.3	0.0	0.7	0.6	1.1	1.8	5.5	5.0	2.2	6	-3869
P FREQ LES 5000 FT A/D LES 5 MI	60.3	63.2	54.6	51.5	47.2	40.3	40.3	40.2	46.1	49.4	59.9	61.1	51.2	11	-3869
P FREQ LES 1500 FT A/D LES 3 MI															
FOR 00-02 LST	37.7	26.5	24.4	16.7	20.9	14.0	16.7	21.5	16.7	16.7	28.3	31.3	22.8	6	-3869
03-05 LST														0	0
06-08 LST	33.0	31.5	35.0	31.5	29.3	27.6	25.8	26.9	27.1	30.8	40.0	30.5	30.8	11	-3869
09-11 LST														0	0
12-14 LST	35.9	27.8	20.3	15.8	11.1	11.8	17.9	11.7	13.5	16.0	30.7	35.0	20.6	11	-3869
15-17 LST														0	0
18-20 LST	32.5	30.8	18.6	14.1	11.1	11.1	13.6	9.4	15.2	17.2	28.5	30.0	19.3	11	-3869
21-23 LST														0	0
P FREQ LES 300 FT A/D LES 1 MI															
FOR 00-02 LST	12.3	6.2	8.1	6.3	5.5	4.3	0.9	5.0	3.3	4.1	5.0	8.9	5.8	6	-3869
03-05 LST														0	0
06-08 LST	6.2	7.6	12.7	7.8	6.3	2.0	2.6	7.5	7.2	8.9	11.5	6.5	7.2	11	-3869
09-11 LST														0	0
12-14 LST	7.2	4.7	3.3	1.3	1.0	0.3	0.3	0.3	0.3	1.3	7.0	7.8	2.9	11	-3869
15-17 LST														0	0
18-20 LST	5.2	5.1	5.2	2.0	1.3	1.7	0.0	1.0	0.7	1.9	5.7	7.3	3.1	11	-3869
21-23 LST														0	0

BOURNEMOUTH-HURN, UNITED KINGDOM

MEAN NUMBER OF DAYS

PARAMETER DESCRIPTION		JAN	FEB	MAR	APR	MAY	JUN	JUL	AUG	SEP	OCT	NOV	DEC	ANN	PDR (YRS)	NO. OBS
CIG = GTR 1000 FT AND VSBY = GTR 3 MI	00 LST	22.1	22.0	25.2	26.2	26.5	26.7	27.1	25.6	26.2	26.9	23.2	23.2	300.9	6	-3869
	06 LST	23.3	21.4	21.9	22.2	23.6	22.8	24.8	23.7	23.6	23.2	21.0	24.8	276.3	11	-3869
	12 LST	22.1	21.8	26.1	27.0	29.2	27.4	27.4	28.9	27.8	27.8	23.0	22.5	311.0	11	-3869
	18 LST	23.4	21.2	26.4	26.8	29.0	27.3	28.0	29.0	26.8	27.4	24.2	24.1	313.6	11	-3869
CIG = GTR 2000 FT AND VSBY = GTR 3 MI W/SFC WND LES 10 KTS	00 LST	7.8	10.9	13.1	13.4	17.7	20.3	17.6	16.9	19.2	14.3	10.2	8.8	170.2	6	-3869
	06 LST	10.3	9.9	10.7	12.2	12.5	14.2	15.5	17.5	14.9	12.9	10.0	9.8	150.4	11	-3869
	12 LST	6.1	6.1	8.3	9.5	11.4	12.2	8.8	13.9	12.1	9.6	8.1	7.2	113.3	11	-3869
	18 LST	9.5	9.1	12.7	11.9	15.4	13.8	12.2	17.4	16.4	17.2	12.1	11.3	159.0	11	-3869
SFC WND = GTR 17 KTS AND NO PRECIP.	00 LST	6.0	2.7	3.5	2.7	0.6	2.2	1.6	2.0	1.0	2.5	3.7	4.6	33.1	6	-3869
	06 LST	3.8	3.8	3.0	2.1	2.6	1.9	1.1	1.3	1.5	2.0	2.5	3.2	28.8	11	-3869
	12 LST	6.6	6.9	6.5	5.6	4.2	4.4	6.4	4.7	4.7	5.8	4.5	6.2	66.5	11	-3869
	18 LST	3.9	4.0	3.9	3.3	3.9	3.1	3.7	2.2	1.7	2.1	2.4	4.1	38.3	11	-3869
SFC WND 4-10 KTS AND TMP 33-89 DEG F AND NO PRECIP.	00 LST	10.3	11.8	10.0	12.2	15.0	16.1	16.4	14.9	17.7	12.8	12.2	11.6	161.0	6	-3869
	06 LST	10.0	10.4	11.7	14.1	13.9	15.3	15.9	15.5	14.4	13.6	13.2	10.2	158.2	11	-3869
	12 LST	7.5	7.6	8.6	9.0	10.0	10.6	7.9	11.8	10.4	9.2	9.3	9.2	111.1	11	-3869
	18 LST	10.7	11.0	12.5	9.4	12.4	12.6	11.3	15.7	15.6	16.0	12.3	11.7	151.2	11	-3869
SKY COVER LES 3/10 AND VSBY = GTR 3 MI	00 LST	8.0	7.9	13.8	9.4	11.3	14.8	9.1	12.7	13.0	11.8	8.7	10.3	130.8	6	-3869
	06 LST	6.4	5.5	6.8	5.5	6.8	6.4	6.2	7.1	6.7	4.9	4.0	6.1	72.4	11	-3869
	12 LST	3.4	4.0	5.6	4.2	6.2	6.2	4.5	6.7	4.8	3.5	4.0	5.2	58.3	11	-3869
	18 LST	6.3	6.2	8.0	6.0	6.7	8.0	7.3	10.4	6.7	8.8	6.7	7.9	89.0	11	-3869
CIG = GTR 2500 FT AND VSBY = GTR 3 MI	00 LST	15.7	17.0	21.1	21.5	21.1	24.1	23.3	23.0	22.2	21.9	18.2	17.7	246.8	6	-3869
	06 LST	16.7	15.6	17.4	17.6	19.7	19.8	20.3	20.7	19.5	18.4	13.6	16.1	215.4	11	-3869
	12 LST	16.2	16.6	21.2	21.0	23.6	24.1	21.8	24.4	22.1	21.6	17.3	16.4	246.3	11	-3869
	18 LST	17.0	15.8	22.7	23.4	25.0	25.0	24.6	26.5	23.8	22.5	17.1	17.3	260.7	11	-3869
CIG = GTR 6000 FT AND VSBY = GTR 3 MI	00 LST	14.7	12.1	19.9	19.0	18.7	21.6	20.3	22.0	19.5	20.1	16.0	15.7	219.6	6	-3869
	06 LST	14.4	13.0	16.1	15.2	18.2	18.6	17.6	19.2	18.3	16.1	11.6	13.3	191.6	11	-3869
	12 LST	13.9	13.8	17.9	16.1	19.4	20.1	19.1	22.0	19.0	17.9	15.3	13.9	208.4	11	-3869
	18 LST	15.0	12.6	20.4	21.1	21.7	22.2	22.6	24.9	22.2	20.0	14.6	15.3	232.6	11	-3869
CIG = GTR 10000 FT AND VSBY = GTR 3 MI	00 LST	14.7	12.1	19.9	19.0	18.7	21.6	20.3	22.0	19.5	20.1	16.0	15.7	219.6	6	-3869
	06 LST	14.4	13.0	16.1	15.2	18.2	18.4	17.5	19.2	18.1	16.1	11.6	13.3	191.1	11	-3869
	12 LST	13.9	13.8	17.9	16.1	19.4	20.1	19.1	22.0	19.0	17.9	15.3	13.8	208.3	11	-3869
	18 LST	15.0	12.6	20.4	21.1	21.6	22.2	22.5	24.9	22.1	20.0	14.6	15.3	232.3	11	-3869

LEE-ON-SOLENT, UNITED KINGDOM

STA NO. 03867 (IN AREA NUMBER 08)

LATITUDE 5048N

LONGITUDE 00112W

ELEVATION(FT) 00032

PARAMETER DESCRIPTION	JAN	FEB	MAR	APR	MAY	JUN	JUL	AUG	SEP	OCT	NOV	DEC	ANN	POR (YRS)	NO. OBS
ABS MAX TMP (F)	56	56	63	70	79	82	89	84	82	71	62	58	89	17	-3869
MEAN MAX TMP (F)	46	46	49	53	60	66	70	68	65	58	50	45	56	15	-3869
MEAN MIN TMP (F)	38	37	38	41	47	52	56	55	53	47	41	39	45	15	-3869
ABS MIN TMP (F)	21	19	22	29	34	38	45	43	40	28	25	21	19	17	-3869
MEAN NO DYS TMP = DR GTR 90(F)	0.0	0.0	0.0	0.0	0.0	0.0	0.0	0.0	0.0	0.0	0.0	0.0	0.0	11	-3869
MEAN NO DYS TMP = DR LES 32(F)	5.3	6.8	6.0	0.6	0.0	0.0	0.0	0.0	0.0	0.5	1.7	5.8	26.7	11	-3869
MEAN NO DYS TMP = DR LES 0(F)	0.0	0.0	0.0	0.0	0.0	0.0	0.0	0.0	0.0	0.0	0.0	0.0	0.0	11	-3869
MEAN DEW PT TMP (F)	39	34	37	41	47	53	55	57	53	47	43	40	46	6	-3869
MEAN REL HUM (PCT)	85	82	79	76	75	74	76	78	80	82	84	85	80	15	-3869
MEAN PRESS ALT (FT)	-22	-7	27	-5	-37	-60	-60	-27	-49	-6	38	50	-12	0	-50
MEAN PRESS ALT (FT)	-22	-7	27	-5	-37	-60	-60	-27	-49	-6	38	50	-12	0	-50
MEAN PRECIP (IN)	2.10	1.80	1.70	1.50	1.80	1.60	1.60	2.00	2.10	3.70	2.60	2.90	25.4	35	-3869
MEAN SNOW FALL (IN)				0.0	0.0	0.0	0.0	0.0	0.0					17	-29
MEAN NO DYS PRCP = DR GTR 0.1 IN	6.6	5.8	5.4	4.9	5.6	4.6	4.6	5.6	5.9	8.3	6.7	8.3	72.3	35	-29
MEAN NO DYS SNFL = DR GTR 1.5 IN				0.0	0.0	0.0	0.0	0.0	0.0					17	-29
MEAN NO DYS W/OCUR VSBY LES 1/2 MI	4.0	2.0	4.0	2.5	1.3	1.0	0.2	2.8	2.3	2.0	1.5	3.8	27.4	6	-3869
MEAN NO DYS TSTMS	0.1	0.6	0.1	2.0	3.0	2.0	2.0	2.0	1.0	0.7	0.7	0.3	14.5	15	-3869
P FREQ WND SPD = DR GTR 17 KTS	28.3	27.0	26.0	26.3	12.4	11.4	18.0	16.3	13.7	17.1	26.1	25.9	20.7	6	-3869
P FREQ WND SPD = DR GTR 28 KTS	5.7	2.2	2.8	1.0	0.3	0.0	0.7	0.6	1.1	1.8	5.5	5.0	2.2	6	-3869
P FREQ LES 5000 FT A/D LES 3 MI	60.3	63.2	54.6	51.5	47.2	40.3	40.3	40.2	46.1	49.4	59.9	61.1	51.2	11	-3869
P FREQ LES 1500 FT A/D LES 3 MI														6	-3869
FOR 00-02 LST	37.7	26.5	24.4	16.7	20.9	14.0	16.7	21.5	16.7	18.7	28.3	31.3	22.8	0	0
03-05 LST														11	-3869
06-08 LST	33.0	31.5	35.0	31.5	29.3	27.6	25.8	26.9	27.1	30.8	40.0	30.5	30.8	0	0
09-11 LST														11	-3869
12-14 LST	35.9	27.8	20.3	15.8	11.1	11.8	17.9	11.7	13.5	16.0	30.7	35.0	20.6	0	0
15-17 LST														11	-3869
18-20 LST	32.5	30.8	18.6	14.1	11.1	11.1	13.6	9.4	15.2	17.2	28.5	30.0	19.3	0	0
21-23 LST														0	0
P FREQ LES 300 FT A/D LES 1 MI														6	-3869
FOR 00-02 LST	12.3	6.2	8.1	6.3	5.5	4.3	0.9	5.0	3.3	4.1	5.0	8.9	5.8	0	0
03-05 LST														11	-3869
06-08 LST	6.2	7.6	12.7	7.8	6.3	2.0	2.6	7.5	7.2	8.9	11.5	6.5	7.2	0	0
09-11 LST														11	-3869
12-14 LST	7.2	4.7	3.3	1.3	1.0	0.3	0.3	0.3	0.3	1.3	7.0	7.8	2.9	0	0
15-17 LST														11	-3869
18-20 LST	5.2	5.1	5.2	2.0	1.3	1.7	0.0	1.0	0.7	1.9	5.7	7.3	3.1	0	0
21-23 LST														0	0

LEE-ON-SOLENT, UNITED KINGDOM

MEAN NUMBER OF DAYS

PARAMETER DESCRIPTION		JAN	FEB	MAR	APR	MAY	JUN	JUL	AUG	SEP	OCT	NOV	DEC	ANN	PDR (YRS)	NO. OBS
VIG = GTR 1000 FT AND VSBY = GTR 3 MI	00 LST	22.1	22.0	25.2	26.2	26.5	26.7	27.1	25.6	25.2	26.9	23.2	23.2	300.9	6	-3869
	06 LST	23.3	21.4	21.9	22.2	23.6	22.8	24.8	23.7	23.6	23.2	21.0	24.8	276.3	11	-3869
	12 LST	22.1	21.8	26.1	27.0	29.2	27.4	27.4	28.9	27.8	27.8	23.0	22.5	311.0	11	-3869
	18 LST	23.4	21.2	26.4	26.8	29.0	27.3	28.0	29.0	26.8	27.4	24.2	24.1	313.6	11	-3869
CIG = GTR 2000 FT AND VSBY = GTR 3 MI W/SFC WND LES 10 KTS	00 LST	7.8	10.9	13.1	13.4	17.7	20.3	17.6	16.9	19.2	14.3	10.2	8.8	170.2	6	-3869
	06 LST	10.3	9.9	10.7	12.2	12.5	14.2	15.5	17.5	14.9	12.9	10.0	9.8	150.4	11	-3869
	12 LST	6.1	6.1	8.3	9.5	11.4	12.2	8.8	13.9	12.1	9.6	8.1	7.2	113.3	11	-3869
	18 LST	9.5	9.1	12.7	11.9	15.4	13.8	12.2	17.4	16.4	17.2	12.1	11.3	159.0	11	-3869
SFC WND = GTR 17 KTS AND NO PRECIP.	00 LST	6.0	2.7	3.5	2.7	0.6	2.2	1.6	2.0	1.0	2.5	3.7	4.6	33.1	6	-3869
	06 LST	3.8	3.8	3.1	2.1	2.6	1.9	1.1	1.3	1.5	2.0	2.5	3.2	28.8	11	-3869
	12 LST	6.6	6.9	6.5	5.6	4.2	4.4	6.4	4.7	4.7	5.8	4.5	6.2	66.5	11	-3869
	18 LST	3.9	4.0	3.9	3.3	3.9	3.1	3.7	2.2	1.7	2.1	2.4	4.1	38.3	11	-3869
SFC WND 4-10 KTS AND TMP 33-89 DEG F AND NO PRECIP.	00 LST	10.3	11.8	10.0	12.2	15.0	16.1	16.4	14.9	17.7	12.8	12.2	11.6	161.0	6	-3869
	06 LST	10.0	10.4	11.7	14.1	13.9	15.3	15.9	15.5	14.4	13.6	13.2	10.2	158.2	11	-3869
	12 LST	7.5	7.6	8.6	9.0	10.0	10.6	7.9	11.8	10.4	9.2	9.3	9.2	111.1	11	-3869
	18 LST	10.7	11.0	12.5	9.4	12.4	12.6	11.3	15.7	15.6	16.0	12.3	11.7	151.2	11	-3869
SKY COVER LES 3/10 AND VSBY = GTR 3 MI	00 LST	8.0	7.9	13.8	9.4	11.3	14.8	9.1	12.7	13.0	11.8	8.7	10.3	130.8	6	-3869
	06 LST	6.4	5.5	6.8	5.5	6.8	6.4	6.2	7.1	6.7	4.9	4.0	6.1	72.4	11	-3869
	12 LST	3.4	4.0	5.6	4.2	6.2	6.2	4.5	6.7	4.8	3.5	4.0	5.2	58.3	11	-3869
	18 LST	6.3	6.2	8.0	6.0	6.7	8.0	7.3	10.4	6.7	8.8	6.7	7.9	89.0	11	-3869
CIG = GTR 2500 FT AND VSBY = GTR 3 MI	00 LST	15.7	17.0	21.1	21.5	21.1	24.1	23.3	23.0	22.2	21.9	18.2	17.7	246.8	6	-3869
	06 LST	16.7	15.6	17.4	17.6	19.7	19.8	20.3	20.7	19.5	18.4	13.6	16.1	213.4	11	-3869
	12 LST	16.2	16.6	21.2	21.0	23.6	24.1	21.8	24.4	22.1	21.6	17.3	16.4	246.3	11	-3869
	18 LST	17.0	15.8	22.7	23.4	25.0	25.0	24.6	26.5	23.8	22.5	17.1	17.3	260.7	11	-3869
CIG = GTR 6000 FT AND VSBY = GTR 3 MI	00 LST	14.7	12.1	19.9	19.0	18.7	21.6	20.3	22.0	19.5	20.1	16.0	15.7	219.6	6	-3869
	06 LST	14.4	13.0	16.1	15.2	18.2	18.6	17.6	19.2	18.3	16.1	11.6	13.3	191.6	11	-3869
	12 LST	13.9	13.8	17.9	16.1	19.4	20.1	19.1	22.0	19.0	17.9	15.3	13.9	208.4	11	-3869
	18 LST	15.0	12.6	20.4	21.1	21.7	22.2	22.6	24.9	22.2	20.0	14.6	15.3	232.6	11	-3869
CIG = GTR 10000 FT AND VSBY = GTR 3 MI	00 LST	14.7	12.1	19.9	19.0	18.7	21.6	20.3	22.0	19.5	20.1	16.0	15.7	219.6	6	-3869
	06 LST	14.4	13.0	16.1	15.2	18.2	18.4	17.5	19.2	18.1	16.1	11.6	13.3	191.1	11	-3869
	12 LST	13.9	13.8	17.9	16.1	19.4	20.1	19.1	22.0	19.0	17.9	15.3	13.8	208.3	11	-3869
	18 LST	15.0	12.6	20.4	21.1	21.6	22.2	22.5	24.9	22.1	20.0	14.6	15.3	232.3	11	-3869

CALSHOT, UNITED KINGDOM

STA NO. 03869 (IN AREA NUMBER 08)

LATITUDE 5049N

LONGITUDE 00118W

ELEVATION(FT) 00008

PARAMETER DESCRIPTION	JAN	FEB	MAR	APR	MAY	JUN	JUL	AUG	SEP	OCT	NOV	DEC	ANN	POR (YRS)	NO. OBS
ABS MAX TMP (F)	56	56	63	70	79	82	89	84	82	71	62	58	89	17	-648
MEAN MAX TMP (F)	46	46	49	53	60	66	70	68	65	58	50	46	56	15	-148
MEAN MIN TMP (F)	38	37	38	41	47	52	56	55	53	47	41	39	45	15	-147
ABS MIN TMP (F)	21	19	22	29	34	38	45	43	40	28	25	21	19	17	-648
MEAN NO DYS TMP = DR GTR 90(F)	0.0	0.0	0.0	0.0	0.0	0.0	0.0	0.0	0.0	0.0	0.0	0.0	0.0	11	3618
MEAN NO DYS TMP = DR LES 32(F)	5.3	6.8	6.0	0.6	0.0	0.0	0.0	0.0	0.0	0.5	1.7	5.8	26.7	11	3615
MEAN NO DYS TMP = DR LES 0(F)	0.0	0.0	0.0	0.0	0.0	0.0	0.0	0.0	0.0	0.0	0.0	0.0	0.0	11	3615
MEAN DEW PT TMP (F)	39	34	37	41	47	53	55	57	53	47	43	40	46	6	5360
MEAN REL HUM (PCT)	85	82	79	76	75	74	76	78	80	82	84	85	80	15	-147
MEAN PRESS ALT (FT)														0	0
MEAN PRECIP (IN)	2.10	1.80	1.70	1.50	1.80	1.60	1.60	2.00	2.10	3.70	2.60	2.90	25.4	35	-148
MEAN SNOW FALL (IN)				0.0	0.0	0.0	0.0	0.0	0.0					17	-29
MEAN NO DYS PRCP = DR GTR 0.1 IN	6.6	5.8	5.4	4.9	5.6	4.6	4.6	5.6	5.9	8.3	6.7	8.3	72.3	35	-29
MEAN NO DYS SNFL = DR >TR 1.5 IN				0.0	0.0	0.0	0.0	0.0	0.0					17	-29
MEAN NO DYS W/OCUR VSBY LES 1/2 MI	4.0	2.0	4.0	2.5	1.3	1.0	0.2	2.8	2.3	2.0	1.5	3.8	27.4	6	1348
MEAN NO DYS TSTMS	0.1	0.6	0.1	2.0	3.0	2.0	2.0	2.0	1.0	0.7	0.7	0.3	14.5	15	-148
P FREQ WND SPD = DR GTR 17 KTS	28.3	27.0	26.0	26.3	12.4	11.4	18.0	16.3	13.7	17.1	26.1	25.9	20.7	6	5388
P FREQ WND SPD = DR GTR 28 KTS	5.7	2.2	2.8	1.0	0.3	0.0	0.7	0.5	1.1	1.8	5.5	5.0	2.2	6	5388
P FREQ LES 5000 FT A/D LES 5 MI	60.3	63.2	54.6	51.5	47.2	40.3	40.3	40.2	46.1	49.4	59.9	61.1	51.2	11	11914
P FREQ LES 1500 FT A/D LES 3 MI															
FOR 00-02 LST	37.7	26.5	24.4	16.7	20.9	14.0	16.7	21.5	16.7	18.7	28.3	31.3	22.8	6	1348
03-05 LST														0	0
06-08 LST	33.0	31.5	35.0	31.5	29.3	27.6	25.8	26.9	27.1	30.8	40.0	30.5	30.8	11	3589
09-11 LST														0	0
12-14 LST	35.9	27.8	20.3	15.8	11.1	11.8	17.9	11.7	13.5	16.0	30.7	35.0	20.6	11	3615
15-17 LST														0	0
18-20 LST	32.5	30.8	18.6	14.1	11.1	11.1	13.6	9.4	15.2	17.2	28.5	30.0	19.3	11	3612
21-23 LST														0	0
P FREQ LES 300 FT A/D LES 1 MI															
FOR 00-02 LST	12.3	6.2	8.1	6.3	5.5	4.3	0.9	5.0	3.3	4.1	5.0	8.9	5.8	6	1348
03-05 LST														0	0
06-08 LST	6.2	7.6	12.7	7.8	6.3	2.0	2.6	7.5	7.2	8.9	11.5	6.5	7.2	11	3589
09-11 LST														0	0
12-14 LST	7.2	4.7	3.3	1.3	1.0	0.3	0.3	0.3	0.3	1.3	7.0	7.8	2.9	11	3615
15-17 LST														0	0
18-20 LST	5.2	5.1	5.2	2.0	1.3	1.7	0.0	1.0	0.7	1.9	5.7	7.3	3.1	11	3612
21-23 LST														0	0

CALSHOT, UNITED KINGDOM

MEAN NUMBER OF DAYS

PARAMETER DESCRIPTION		JAN	FEB	MAR	APR	MAY	JUN	JUL	AUG	SEP	OCT	NOV	DEC	ANN	POR (YRS)	NO. OBS
CIG = GTR 1000 FT AND VSBY = GTR 3 MI	00 LST	22.1	22.0	25.2	26.2	26.5	26.7	27.1	25.6	26.2	26.9	23.2	23.2	300.9	6	1348
	06 LST	23.3	21.4	21.9	22.2	23.6	22.8	24.8	23.7	23.6	23.2	21.0	24.8	276.3	11	3588
	12 LST	22.1	21.8	26.1	27.0	29.2	27.4	27.4	28.9	27.8	27.8	23.0	22.5	311.0	11	3615
	18 LST	23.4	21.2	26.4	26.8	29.0	27.3	28.0	29.0	26.8	27.4	24.2	24.1	313.6	11	3612
CIG =GTR 2000 FT AND VSBY =GTR 3 MI W/SFC WND LES 10 KTS	00 LST	7.8	10.9	13.1	13.4	17.7	20.3	17.6	16.9	19.2	14.3	10.2	8.8	170.2	6	1348
	06 LST	10.3	9.9	10.7	12.2	12.5	14.2	15.5	17.5	14.9	12.9	10.0	9.8	150.4	11	3587
	12 LST	6.1	6.1	8.3	9.5	11.4	12.2	8.8	13.9	12.1	9.6	8.1	7.2	113.3	11	3615
	18 LST	9.5	9.1	12.7	11.9	15.4	13.8	12.2	17.4	16.4	17.2	12.1	11.3	159.0	11	3612
SFC WND = GTR 17 KTS AND ND PRECIP.	00 LST	6.0	2.7	3.5	2.7	0.6	2.2	1.6	2.0	1.0	2.5	3.7	4.6	33.1	6	1358
	06 LST	3.8	3.8	3.0	2.1	2.6	1.9	1.1	1.3	1.5	2.0	2.5	3.2	28.8	11	3631
	12 LST	6.6	6.9	6.5	5.6	4.2	4.4	6.4	4.7	4.7	5.8	4.5	6.2	66.5	11	3637
	18 LST	3.9	4.0	3.9	3.3	3.9	3.1	3.7	2.2	1.7	2.1	2.4	4.1	38.3	11	3639
SFC WND 4-10 KTS AND TMP 33-89 DEG F AND ND PRECIP.	00 LST	10.3	11.8	10.0	12.2	15.0	16.1	16.4	14.9	17.7	12.8	12.2	11.6	161.0	6	1358
	06 LST	10.0	10.4	11.7	14.1	13.9	15.3	15.9	15.5	14.4	13.6	13.2	10.2	158.2	11	3625
	12 LST	7.5	7.6	8.6	9.0	10.0	10.6	7.9	11.8	10.4	9.2	9.3	9.2	111.1	11	3628
	18 LST	10.7	11.0	12.5	9.4	12.4	12.6	11.3	15.7	15.6	16.0	12.3	11.7	151.2	11	3635
SKY COVER LES 3/10 AND VSBY = GTR 3 MI	00 LST	8.0	7.9	13.8	9.4	11.3	14.8	9.1	12.7	13.0	11.8	8.7	10.3	130.8	6	1357
	06 LST	6.4	5.5	6.8	5.5	6.8	6.4	6.2	7.1	6.7	4.9	4.0	6.1	72.4	11	3634
	12 LST	3.4	4.0	5.6	4.2	6.2	6.2	4.5	6.7	4.8	3.5	4.0	5.2	58.3	11	3636
	18 LST	6.3	6.2	8.0	6.0	6.7	8.0	7.3	10.4	6.7	8.8	6.7	7.9	89.0	11	3638
CIG = GTR 2500 FT AND VSBY = GTR 3 MI	00 LST	15.7	17.0	21.1	21.5	21.1	24.1	23.3	23.0	22.2	21.9	18.2	17.7	246.8	6	1348
	06 LST	16.7	15.6	17.4	17.6	19.7	19.8	20.3	20.7	19.5	18.4	13.6	16.1	215.4	11	3588
	12 LST	16.2	16.6	21.2	21.0	23.6	24.1	21.8	24.4	22.1	21.6	17.3	16.4	246.3	11	3615
	18 LST	17.0	15.8	22.7	23.4	25.0	25.0	24.6	26.5	23.8	22.5	17.1	17.3	260.7	11	3612
CIG = GTR 6000 FT AND VSBY = GTR 3 MI	00 LST	14.7	12.1	19.9	19.0	18.7	21.6	20.3	22.0	19.5	20.1	16.0	15.7	219.6	6	1348
	06 LST	14.4	13.0	16.1	15.2	18.2	18.6	17.6	19.2	18.3	16.1	11.6	13.3	191.6	11	3588
	12 LST	13.9	13.8	17.9	16.1	19.4	20.1	19.1	22.0	19.0	17.9	15.3	13.9	206.4	11	3615
	18 LST	15.0	12.6	20.4	21.1	21.7	22.2	22.6	24.9	22.2	20.0	14.6	15.3	232.6	11	3612
CIG = GTR 10000 FT AND VSBY = GTR 3 MI	00 LST	14.7	12.1	19.9	19.0	18.7	21.6	20.3	22.0	19.5	20.1	16.0	15.7	219.6	6	1348
	06 LST	14.4	13.0	16.1	15.2	18.2	18.4	17.5	19.2	18.1	16.1	11.6	13.3	191.1	11	3588
	12 LST	13.9	13.8	17.9	16.1	19.4	20.1	19.1	22.0	19.0	17.9	15.3	13.8	208.3	11	3615
	18 LST	15.0	12.6	20.4	21.1	21.6	22.2	22.5	24.9	22.1	20.0	14.6	15.3	232.3	11	3612

THORNEY ISLAND, UNITED KINGDOM

STA NO. 03871 (IN AREA NUMBER 08)

LATITUDE 5049N

LONGITUDE 00055W

ELEVATION(FT) 00018

PARAMETER DESCRIPTION	JAN	FEB	MAR	APR	MAY	JUN	JUL	AUG	SEP	OCT	NOV	DEC	ANN	PDR (YRS)	NO. OBS
ABS MAX T P (F)	56	56	63	70	79	82	89	84	82	71	62	58	89	17	-3869
MEAN MAX TMP (F)	46	46	49	53	60	66	70	68	65	58	50	46	56	15	-3869
MEAN MIN TMP (F)	38	37	38	41	47	52	56	55	53	47	41	39	45	15	-3869
ABS MIN TMP (F)	21	19	22	29	34	38	45	43	40	28	25	21	19	17	-3869
MEAN NO DYS TMP = DR GTR 90(F)	0.0	0.0	0.0	0.0	0.0	0.0	0.0	0.0	0.0	0.0	0.0	0.0	0.0	11	-3869
MEAN NO DYS TMP = DR LES 32(F)	5.3	6.8	6.0	0.6	0.0	0.0	0.0	0.0	0.0	0.5	1.7	5.8	26.7	11	-3869
MEAN NO DYS TMP = DR LES 0(F)	0.0	0.0	0.0	0.0	0.0	0.0	0.0	0.0	0.0	0.0	0.0	0.0	0.0	11	-3869
MEAN DEW PT TMP (F)	39	34	37	41	47	53	55	57	53	47	43	40	46	6	-3869
MEAN REL HUM (PCT)	85	82	79	76	73	74	76	78	80	82	84	85	80	15	-3869
MEAN PRESS ALT (FT)	-36	-21	13	-20	-52	-75	-75	-42	-63	-20	23	36	-27	0	-50
MEAN PRECIP (IN)	2.10	1.80	1.70	1.50	1.80	1.60	1.60	2.00	2.10	3.70	2.60	2.90	23.4	35	-3869
MEAN SNOW FALL (IN)				0.0	0.0	0.0	0.0	0.0	0.0					17	-29
MEAN NO DYS PRCP = DR GTR 0.1 IN	6.6	5.8	5.4	4.9	5.6	4.6	4.6	5.6	5.9	8.3	5.7	8.3	72.3	35	-29
MEAN NO DYS SNFL = DR GTR 1.5 IN				0.0	0.0	0.0	0.0	0.0	0.0					17	-29
MEAN NO DYS W/DCUR VSBY LES 1/2 MI	4.0	2.0	4.0	2.5	1.3	1.0	0.2	2.8	2.3	2.0	1.5	3.8	27.4	6	-3869
MEAN NO DYS YSTM5	0.1	0.6	0.1	2.0	3.0	2.0	2.0	2.0	1.0	0.7	0.7	0.3	14.5	15	-3869
P FREQ WND SPD = DR GTR 17 KTS	28.3	27.0	26.0	26.3	12.4	11.4	18.0	16.3	13.7	17.1	26.1	25.9	20.7	6	-3869
P FREQ WND SPD = DR GTR 28 KTS	5.7	2.2	2.8	1.0	0.3	0.0	0.7	0.6	1.1	1.8	3.3	3.0	2.2	6	-3869
P FREQ LES 3000 FT A/D LES 3 MI	60.3	63.2	54.6	51.5	47.2	40.3	40.3	40.2	46.1	49.4	59.9	61.1	51.2	11	-3869
P FREQ LES 1500 FT A/D LES 3 MI															
FOR 00-02 LST	37.7	26.5	24.4	16.7	20.9	14.0	16.7	21.5	16.7	18.7	28.3	31.3	22.8	6	-3869
03-05 LST														0	0
06-08 LST	33.0	31.5	35.0	31.5	29.3	27.6	25.8	26.9	27.1	30.8	40.0	30.5	30.8	11	-3869
09-11 LST														0	0
12-14 LST	35.9	27.8	20.3	15.8	11.1	11.8	17.9	11.7	13.5	16.0	30.7	35.0	20.6	11	-3869
15-17 LST														0	0
18-20 LST	32.5	30.8	18.6	14.1	11.1	11.1	13.6	9.4	15.2	17.2	28.5	30.0	19.3	11	-3869
21-23 LST														0	0
P FREQ LES 300 FT A/D LES 1 MI															
FOR 00-02 LST	12.3	6.2	8.1	6.3	5.5	4.3	0.9	5.0	3.3	4.1	5.0	8.9	5.8	6	-3869
03-05 LST														0	0
06-08 LST	6.2	7.6	12.7	7.8	6.3	2.0	2.6	7.5	7.2	8.9	11.5	6.5	7.2	11	-3869
09-11 LST														0	0
12-14 LST	7.2	4.7	3.3	1.3	1.0	0.3	0.3	0.3	0.3	1.3	7.0	7.8	2.9	11	-3869
15-17 LST														0	0
18-20 LST	5.2	5.1	5.2	2.0	1.3	1.7	0.0	1.0	0.7	1.9	5.7	7.3	3.1	11	-3869
21-23 LST														0	0

THORNEY ISLAND, UNITED KINGDOM

MEAN NUMBER OF DAYS

PARAMETER DESCRIPTION		JAN	FEB	MAR	APR	MAY	JUN	JUL	AUG	SEP	OCT	NOV	DEC	ANN	PDR (YRS)	NO. OBS
CIG = GTR 1000 FT AND VSBY = GTR 3 MI	00 LST	22.1	22.0	25.2	26.2	25.5	26.7	27.1	25.6	26.2	26.9	23.2	23.2	300.9	6	-3869
	06 LST	23.3	21.4	21.9	22.2	23.6	22.8	24.8	23.7	23.6	23.2	21.0	24.8	276.3	11	-3869
	12 LST	22.1	21.8	26.1	27.0	29.2	27.4	27.4	28.9	27.8	27.8	23.0	22.5	311.0	11	-3869
	18 LST	23.4	21.2	26.4	26.8	29.0	27.3	28.0	29.0	26.8	27.4	24.2	24.1	313.6	11	-3869
CIG = GTR 2000 FT AND VSBY = GTR 3 MI W/SFC WND LES 10 KTS	00 LST	7.8	10.9	13.1	13.4	17.7	20.3	17.6	16.9	19.2	14.3	10.2	8.8	170.2	6	-3869
	06 LST	10.3	9.9	10.7	12.2	12.5	14.2	15.5	17.5	14.9	12.9	10.0	9.8	150.4	11	-3869
	12 LST	6.1	6.1	8.3	9.5	11.4	12.2	8.8	13.9	12.1	9.6	8.1	7.2	113.3	11	-3869
	18 LST	9.5	9.1	12.7	11.9	15.4	13.8	12.2	17.4	16.4	17.2	12.1	11.3	159.0	11	-3869
SFC WND = GTR 17 KTS AND NO PRECIP.	00 LST	6.0	2.7	3.5	2.7	0.6	2.2	1.6	2.0	1.0	2.5	3.7	4.6	33.1	6	-3869
	06 LST	3.8	3.8	3.0	2.1	2.6	1.9	1.1	1.3	1.5	2.0	2.5	3.2	28.8	11	-3869
	12 LST	6.6	6.9	6.5	5.6	4.2	4.4	6.4	4.7	4.7	5.8	4.5	6.2	66.5	11	-3869
	18 LST	3.9	4.0	3.9	3.3	3.9	3.1	3.7	2.2	1.7	2.1	2.4	4.1	38.3	11	-3869
SFC WND 4-10 KTS AND TMP 33-89 DEG F AND NO PRECIP.	00 LST	10.3	11.8	10.0	12.2	15.0	16.1	16.4	14.9	17.7	12.8	12.2	11.6	161.0	6	-3869
	06 LST	10.0	10.4	11.7	14.1	13.9	15.3	15.9	15.5	14.4	13.6	13.2	10.2	158.2	11	-3869
	12 LST	7.5	7.6	8.6	9.0	10.0	10.6	7.9	11.8	10.4	9.2	9.3	9.2	111.1	11	-3869
	18 LST	10.7	11.0	12.5	9.4	12.4	12.6	11.3	15.7	15.6	16.0	12.3	11.7	151.2	11	-3869
SKY COVER LES 3/10 AND VSBY = GTR 3 MI	00 LST	8.0	7.9	13.8	9.4	11.3	14.8	9.1	12.7	13.0	11.8	8.7	10.3	130.8	6	-3869
	06 LST	6.4	5.5	6.8	5.5	6.8	6.4	6.2	7.1	6.7	4.9	4.0	6.1	72.4	11	-3869
	12 LST	3.4	4.0	5.6	4.2	6.2	6.2	4.5	6.7	4.8	3.5	4.0	5.2	58.3	11	-3869
	18 LST	6.3	6.2	8.0	6.0	6.7	8.0	7.3	10.4	6.7	8.8	6.7	7.9	89.0	11	-3869
CIG = GTR 2500 FT AND VSBY = GTR 3 MI	00 LST	15.7	17.0	21.1	21.5	21.1	24.1	23.3	23.0	22.2	21.9	18.2	17.7	246.8	6	-3869
	06 LST	16.7	15.6	17.4	17.6	19.7	19.8	20.3	20.7	19.5	18.4	13.6	16.1	215.4	11	-3869
	12 LST	16.2	16.6	21.2	21.0	23.6	24.1	21.8	24.4	22.1	21.6	17.3	16.4	246.3	11	-3869
	18 LST	17.0	15.8	22.7	23.4	25.0	25.0	24.6	26.5	23.8	22.5	17.1	17.3	260.7	11	-3869
CIG = GTR 6000 FT AND VSBY = GTR 3 MI	00 LST	14.7	12.1	19.9	19.0	18.7	21.6	20.3	22.0	19.5	20.1	16.0	15.7	219.6	6	-3869
	06 LST	14.4	13.0	16.1	15.2	18.2	18.6	17.6	19.2	18.3	16.1	11.6	13.3	191.6	11	-3869
	12 LST	13.9	13.8	17.9	16.1	19.4	20.1	19.1	22.0	19.0	17.9	15.3	13.9	208.4	11	-3869
	18 LST	15.0	12.6	20.4	21.1	21.7	22.2	22.6	24.9	22.2	20.0	14.6	15.3	232.6	11	-3869
CIG = GTR 10000 FT AND VSBY = GTR 3 MI	00 LST	14.7	12.1	19.9	19.0	18.7	21.6	20.3	22.0	19.5	20.1	16.0	15.7	219.6	6	-3869
	06 LST	14.4	13.0	16.1	15.2	18.2	18.4	17.5	19.2	18.1	16.1	11.6	13.3	191.1	11	-3869
	12 LST	13.9	13.8	17.9	16.1	19.4	20.1	19.1	22.0	19.0	17.9	15.3	13.8	208.3	11	-3869
	18 LST	15.0	12.6	20.4	21.1	21.6	22.2	22.5	24.9	22.1	20.0	14.6	15.3	232.3	11	-3869

LYDD, UNITED KINGDOM

STA NO. 03887 (IN AREA NUMBER 08)

LATITUDE 5057N

LONGITUDE 00056E

ELEVATION(FT) 00003

PARAMETER DESCRIPTION	JAN	FEB	MAR	APR	MAY	JUN	JUL	AUG	SEP	OCT	NOV	DEC	ANN	PDR (YRS)	NO. OBS
ABS MAX TMP (F)	56	57	62	70	77	77	83	83	81	72	63	57	83	52	-3888
MEAN MAX TMP (F)	45	45	48	52	58	63	67	68	65	58	50	46	55	15	-3888
MEAN MIN TMP (F)	38	37	37	41	46	51	56	56	53	47	41	38	45	15	-3888
ABS MIN TMP (F)	11	9	12	24	26	36	40	38	32	22	17	12	9	52	-3888
MEAN NO DYS TMP = DR GTR 90(F)	0.0	0.0	0.0	0.0	0.0	0.0	0.0	0.0	0.0	0.0	0.0	0.0	0.0	6	-3888
MEAN NO DYS TMP = DR LES 32(F)	8.9	11.2	9.3	3.3	0.5	0.0	0.0	0.0	0.0	2.4	2.8	8.1	46.5	6	-3888
MEAN NO DYS TMP = DR LES 0(F)	0.0	0.0	0.0	0.0	0.0	0.0	0.0	0.0	0.0	0.0	0.0	0.0	0.0	6	-3888
MEAN DEW PT TMP (F)	41	39	41	46	52	58	62	63	58	52	47	41	50	0	-50
MEAN REL HUM (PCT)	91	89	88	84	82	82	84	83	84	85	87	89	86	14	-3888
MEAN PRESS ALT (FT)	-74	-52	-13	-13	-55	-75	-59	-45	-78	-54	-13	-7	-44	0	-50
MEAN PRECIP (IN)	1.90	1.60	1.80	1.40	1.30	1.60	1.80	2.00	2.10	3.50	2.80	2.80	24.6	35	-3888
MEAN SNOW FALL (IN)						0.0	0.0	0.0	0.0					52	-29
MEAN NO DYS PRCP = DR GTR 0.1 IN	6.1	5.2	5.6	4.6	4.4	4.6	5.1	5.6	5.9	8.0	7.1	8.1	70.3	35	-29
MEAN NO DYS SNFL = DR GTR 1.5 IN						0.0	0.0	0.0	0.0					52	-29
MEAN NO DYS W/OCUR VSBY LES 1/2 MI														0	0
MEAN NO DYS TSTMS	0.1	0.2	0.2	1.0	2.0	2.0	2.0	2.0	0.8	0.7	0.3	0.3	11.6	9	-3888
P FREQ WND SPD = DR GTR 17 KTS														0	0
P FREQ WND SPD = DR GTR 28 KTS														0	0
P FREQ LES 5000 FT A/D LES 5 MI	64.7	69.8	64.1	58.4	61.1	50.9	48.6	56.6	60.0	57.0	67.8	70.0	60.8	5	-3888
P FREQ LES 1500 FT A/D LES 3 MI														0	0
FDR 00-02 LST														0	0
03-05 LST														0	0
06-08 LST	40.3	43.6	43.3	43.2	41.5	20.3	27.9	29.0	43.3	36.6	38.7	40.8	37.4	6	-3888
09-11 LST														0	0
12-14 LST	40.1	37.1	36.8	27.5	32.2	23.5	23.0	28.0	28.9	23.2	34.5	42.1	31.4	6	-3888
15-17 LST														0	0
18-20 LST	44.1	38.3	34.4	25.2	29.0	16.0	17.7	23.7	26.7	24.8	43.3	45.0	30.7	6	-3888
21-23 LST														0	0
P FREQ LES 300 FT A/D LES 1 MI														0	0
FDR 00-02 LST														0	0
03-05 LST														0	0
06-08 LST	13.6	17.9	18.7	11.9	9.8	3.4	10.7	8.6	13.3	14.4	14.0	17.1	12.8	6	-3888
09-11 LST														0	0
12-14 LST	8.6	7.9	7.5	4.2	1.7	2.5	4.9	6.5	3.3	3.9	6.8	11.2	5.8	6	-3888
15-17 LST														0	0
18-20 LST	13.8	12.1	5.3	4.2	4.8	0.0	4.8	3.2	2.2	5.2	10.7	12.6	6.6	6	-3888
21-23 LST														0	0

LYDD, UNITED KINGDOM

MEAN NUMBER OF DAYS

PARAMETER DESCRIPTION		JAN	FEB	MAR	APR	MAY	JUN	JUL	AUG	SEP	OCT	NOV	DEC	ANN	PDR (YRS)	NO. OBS
CIG = GTR 1000 FT AND VSBY = GTR 3 MI	00 LST														0	0
	06 LST	22.1	18.2	19.8	19.3	20.4	25.1	24.3	24.3	20.0	22.4	22.6	22.4	260.9	6	-3888
	12 LST	22.0	20.4	21.9	24.7	23.8	24.7	26.1	25.0	24.0	27.6	23.5	22.0	285.7	6	-3888
	18 LST	20.3	20.2	22.0	25.2	24.2	27.7	27.2	25.3	25.3	26.3	21.8	20.7	286.2	6	-3888
CIG = GTR 2000 FT AND VSBY = GTR 3 MI W/SFC WND LES 10 KTS	00 LST														0	0
	06 LST	8.2	8.4	9.9	9.1	14.1	19.0	17.7	15.6	11.3	11.3	9.6	8.5	142.7	6	-3888
	12 LST	7.3	8.2	10.9	11.7	12.0	13.6	14.9	10.3	12.0	12.6	9.3	8.7	131.5	6	-3888
	18 LST	8.7	9.7	11.8	12.3	14.2	16.1	16.2	14.6	14.6	13.7	8.2	7.5	147.6	6	-3888
SFC WND = GTR 17 KTS AND NO PRECIP.	00 LST														0	0
	06 LST	3.6	3.5	3.2	4.0	1.5	1.5	1.5	2.0	1.6	3.4	3.8	4.2	33.8	6	-3888
	12 LST	4.4	4.8	4.1	4.0	2.8	2.5	3.5	5.0	3.7	4.0	3.2	4.6	46.6	6	-3888
	18 LST	4.4	3.9	4.2	3.0	2.0	3.0	3.7	3.6	2.6	3.0	3.6	5.2	42.2	6	-3888
SFC WND 4-10 KTS AND TMP 33-89 DEG F AND NO PRECIP.	00 LST														0	0
	06 LST	8.2	9.0	11.2							7.0	8.0	5.0		2	-3888
	12 LST	7.2	16.0	18.6					0.0		12.4	11.0	11.0		3	-3888
	18 LST	10.0	15.0	12.4					0.0		14.0	15.0	6.0		3	-3888
SKY COVER LES 3/10 AND VSBY = GTR 3 MI	00 LST														0	0
	06 LST	4.2	1.9	3.9	1.2	3.5	6.3	4.0	3.6	4.3	2.8	2.4	4.6	42.7	6	-3888
	12 LST	2.4	2.4	4.4	1.0	2.0	6.0	3.8	3.6	4.0	2.6	1.8	3.8	37.8	6	-3888
	18 LST	4.4	3.6	5.1	2.7	3.5	6.8	6.7	5.6	3.6	3.0	2.4	3.8	49.7	6	-3888
CIG = GTR 2500 FT AND VSBY = GTR 3 MI	00 LST														0	0
	06 LST	13.8	11.2	13.8	12.9	14.6	19.0	18.0	18.6	12.6	15.3	13.0	13.2	176.0	6	-3888
	12 LST	14.0	13.2	16.0	17.7	15.6	20.1	20.0	18.3	17.3	19.0	14.3	12.4	197.9	6	-3888
	18 LST	13.4	13.3	17.5	18.6	19.0	21.6	22.5	20.3	17.6	18.8	12.0	12.1	206.7	6	-3888
CIG = GTR 6000 FT AND VSBY = GTR 3 MI	00 LST														0	0
	06 LST	12.4	9.0	12.7	11.4	12.6	15.7	15.5	16.0	11.6	13.3	11.2	11.6	153.0	6	-3888
	12 LST	12.2	11.0	15.1	16.0	13.3	18.6	18.8	17.0	16.3	16.6	13.1	11.0	179.0	6	-3888
	18 LST	12.2	11.5	15.8	16.8	18.5	19.9	21.0	19.0	17.0	16.8	11.2	10.6	190.3	6	-3888
CIG = GTR 10000 FT AND VSBY = GTR 3 MI	00 LST														0	0
	06 LST	12.4	9.0	12.7	11.4	12.6	15.7	15.5	16.0	11.6	13.3	11.2	11.6	153.0	6	-3888
	12 LST	12.2	11.0	15.1	16.0	13.3	18.6	18.8	17.0	16.3	16.6	12.9	11.0	178.8	6	-3888
	18 LST	12.2	11.5	15.8	16.8	18.5	19.9	21.0	19.0	17.0	16.8	11.2	10.4	190.1	6	-3888

DUNGENESS, UNITED KINGDOM

STA NO. 03888 (IN AREA NUMBER 08)

LATITUDE 5055N

LONGITUDE 00058E

ELEVATION(FT) 00010

PARAMETER DESCRIPTION	JAN	FEB	MAR	APR	MAY	JUN	JUL	AUG	SEP	OCT	NOV	DEC	ANN	PDR (YRS)	NO. OBS
ABS MAX TMP (F)	56	57	62	70	77	77	83	83	81	72	63	57	82	52	-648
MEAN MAX TMP (F)	45	45	48	52	58	63	67	68	65	58	50	46	55	15	-148
MEAN MIN TMP (F)	38	37	37	41	46	51	56	56	53	47	41	38	45	15	-148
ABS MIN TMP (F)	11	9	12	24	26	36	40	38	32	22	17	12	9	52	-648
MEAN NO DYS TMP = DR GTR 90(F)	0.0	0.0	0.0	0.0	0.0	0.0	0.0	0.0	0.0	0.0	0.0	0.0	0.0	6	1945
MEAN NO DYS TMP = DR LES 32(F)	8.9	11.2	9.3	3.3	0.5	0.0	0.0	0.0	0.0	2.4	2.8	8.1	46.5	6	1519
MEAN NO DYS TMP = DR LES 0(F)	0.0	0.0	0.0	0.0	0.0	0.0	0.0	0.0	0.0	0.0	0.0	0.0	0.0	6	1519
MEAN DEW PT TMP (F)	39	38	39	42	46	51	56	56	54	48	42	39	46	15	-29
MEAN REL HUM (PCT)	91	89	88	84	82	82	84	83	84	85	87	89	86	14	-147
MEAN PRESS ALT (FT)														0	0
MEAN PRECIP (IN)	1.90	1.60	1.80	1.40	1.30	1.60	1.80	2.00	2.10	3.50	2.80	2.80	24.6	35	-148
MEAN SNOW FALL (IN)						0.0	0.0	0.0	0.0					52	-29
MEAN NO DYS PRCP = DR GTR 0.1 IN	6.1	5.2	5.6	4.6	4.4	4.6	5.1	5.6	5.9	8.0	7.1	8.1	70.3	35	-29
MEAN NO DYS SNFL = DR GTR 1.5 IN						0.0	0.0	0.0	0.0					52	-29
MEAN NO DYS W/DCUR VSBY LES 1/2 MI														0	0
MEAN NO DYS TSTMS	0.1	0.2	0.2	1.0	2.0	2.0	2.0	2.0	0.8	0.7	0.3	0.3	11.6	9	-148
P FREQ WND SPD = DR GTR 17 KTS														0	0
P FREQ WND SPD = DR GTR 28 KTS														0	0
P FREQ LES 5000 FT A/D LES 5 MI	64.7	69.8	64.1	58.4	61.1	50.9	48.6	56.6	60.0	57.0	67.8	70.0	60.8	6	4569
P FREQ LES 1500 FT A/D LES 3 MI															
FOR 00-02 LST														0	0
03-05 LST														0	0
06-08 LST	40.3	43.6	43.3	43.2	41.5	20.3	27.9	29.0	43.3	36.6	38.7	40.8	37.4	6	1547
09-11 LST														0	0
12-14 LST	40.1	37.1	36.8	27.5	32.2	23.5	23.0	28.0	28.9	23.2	34.5	42.1	31.4	6	1545
15-17 LST														0	0
18-20 LST	44.1	38.3	34.4	25.2	29.0	16.0	17.7	23.7	26.7	24.8	43.3	45.0	30.7	6	1547
21-23 LST														0	0
P FREQ LES 300 FT A/D LES 1 MI															
FOR 00-02 LST														0	0
03-05 LST														0	0
06-08 LST	13.6	17.9	18.7	11.9	9.8	3.4	10.7	8.6	13.3	14.4	14.0	17.1	12.8	6	1547
09-11 LST														0	0
12-14 LST	8.6	7.9	7.5	4.2	1.7	2.5	4.9	6.5	3.3	3.9	6.8	11.2	5.8	6	1545
15-17 LST														0	0
18-20 LST	13.8	12.1	5.3	4.2	4.8	0.0	4.8	3.2	2.2	5.2	10.7	12.6	6.6	6	1547
21-23 LST														0	0

DUNGENESS, UNITED KINGDOM

MEAN NUMBER OF DAYS

PARAMETER DESCRIPTION		JAN	FEB	MAR	APR	MAY	JUN	JUL	AUG	SEP	OCT	NOV	DEC	ANN	PDR (YRS)	NO. OBS
CIG = GTR 1000 FT AND VSBY = GTR 3 MI	00 LST														0	0
	06 LST	22.1	18.2	19.8	19.3	20.4	25.1	24.3	24.3	20.0	22.4	22.6	22.4	260.9	6	1547
	12 LST	22.0	20.4	21.9	24.7	23.8	24.7	26.1	25.0	24.0	27.6	23.5	22.0	285.7	6	1545
	18 LST	20.3	20.2	22.0	25.2	24.2	27.7	27.2	25.3	25.3	26.3	21.8	20.7	286.2	6	1547
CIG = GTR 2000 FT AND VSBY = GTR 3 MI W/SFC WND LES 10 KTS	00 LST														0	0
	06 LST	8.2	8.4	9.9	9.1	14.1	19.0	17.7	15.6	11.3	11.3	9.6	8.5	142.7	6	1547
	12 LST	7.3	8.2	10.9	11.7	12.0	13.6	14.9	10.3	12.0	12.6	9.3	8.7	131.5	6	1545
	18 LST	8.7	9.7	11.8	12.3	14.2	16.1	16.2	14.6	14.6	13.7	8.2	7.5	147.6	6	1547
SFC WND = GTR 17 KTS AND NO PRECIP.	00 LST														0	0
	06 LST	3.0	3.5	3.2	4.0	1.5	1.5	1.5	2.0	1.6	3.4	3.8	4.2	33.8	6	1555
	12 LST	4.4	4.8	4.1	4.0	2.8	2.5	3.5	5.0	3.7	4.0	3.2	4.6	46.6	6	1546
	18 LST	4.4	3.9	4.2	3.0	2.0	3.0	3.7	3.6	2.6	3.0	3.6	5.2	42.7	6	1553
SFC WND 4-10 KTS AND TMP 33-89 DEG F AND NO PRECIP.	00 LST														0	0
	06 LST	8.2	9.0	11.2							7.0	8.0	5.0		2	161
	12 LST	7.2	16.0	18.6					0.0		12.4	11.0	11.0		3	160
	18 LST	10.0	15.0	12.4					0.0		14.0	15.0	6.0		3	162
SKY COVER LES 3/10 AND VSBY = GTR 3 MI	00 LST														0	0
	06 LST	4.2	1.9	3.9	1.2	3.5	6.3	4.0	3.6	4.3	2.8	2.4	4.6	42.7	6	1553
	12 LST	2.4	2.4	4.4	1.0	2.0	6.0	3.8	3.6	4.0	2.6	1.8	3.8	37.8	6	1548
	18 LST	4.4	3.6	5.1	2.7	3.5	6.8	6.2	5.6	2.6	3.0	2.4	3.8	49.7	6	1552
CIG = GTR 2500 FT AND VSBY = GTR 3 MI	00 LST														0	0
	06 LST	13.8	11.2	13.8	12.9	14.6	19.0	18.0	18.6	12.6	15.3	13.0	13.2	176.0	6	1547
	12 LST	14.0	13.2	16.0	17.7	15.6	20.1	20.0	18.3	17.3	19.0	14.3	12.4	197.9	6	1545
	18 LST	13.4	13.3	17.5	16.6	19.0	21.6	22.5	20.3	17.6	18.8	12.0	12.1	206.7	6	1547
CIG = GTR 6000 FT AND VSBY = GTR 3 MI	00 LST														0	0
	06 LST	12.4	9.0	12.7	11.4	12.6	15.7	15.5	16.0	11.6	13.3	11.2	11.6	153.0	6	1547
	12 LST	12.2	11.0	15.1	16.0	13.3	18.6	18.8	17.0	16.3	16.6	13.1	11.0	179.0	6	1545
	18 LST	12.2	11.5	15.8	16.8	18.5	19.9	21.0	19.0	17.0	16.8	11.2	10.6	190.3	6	1547
CIG = GTR 10000 FT AND VSBY = GTR 3 MI	00 LST														0	0
	06 LST	12.4	9.0	12.7	11.4	12.6	15.7	15.5	16.0	11.6	13.3	11.2	11.6	153.0	6	1547
	12 LST	12.2	11.0	15.1	16.0	13.3	18.6	18.8	17.0	16.3	16.6	12.9	11.0	178.8	6	1545
	18 LST	12.2	11.5	15.8	16.8	18.5	19.9	21.0	19.0	17.0	16.8	11.2	10.4	190.1	6	1547

GUERNSEY, UNITED KINGDOM

STA NO. 03894 (IN AREA NUMBER 08)

LATITUDE 4926N

LONGITUDE 00236W

ELEVATION(FT) 00336

PARAMETER DESCRIPTION	JAN	FEB	MAR	APR	MAY	JUN	JUL	AUG	SEP	OCT	NOV	DEC	ANN	POR (YRS)	NO. OBS
ABS MAX TMP (F)	56	56	63	68	74	81	80	88	77	69	63	57	88	11	3448
MEAN MAX TMP (F)	48	47	50	53	58	64	67	68	65	59	53	49	57	11	3448
MEAN MIN TMP (F)	43	41	42	45	48	54	57	57	56	51	46	43	49	11	3441
ABS MIN TMP (F)	31	29	27	36	38	45	49	48	46	36	32	26	26	11	3441
MEAN NO DYS TMP = DR GTR 90(F)	0.0	0.0	0.0	0.0	0.0	0.0	0.0	0.0	0.0	0.0	0.0	0.0	0.0	11	3448
MEAN NO DYS TMP = DR LES 32(F)	0.4	0.6	0.6	0.0	0.0	0.0	0.0	0.0	0.0	0.0	0.1	0.7	2.4	11	3441
MEAN NO DYS TMP = DR LES 0(F)	0.0	0.0	0.0	0.0	0.0	0.0	0.0	0.0	0.0	0.0	0.0	0.0	0.0	11	3441
MEAN DEW PT TMP (F)	41	39	41	43	48	53	56	57	55	49	45	42	47	11	13504
MEAN REL HUM (PCT)	84	83	82	82	82	82	83	84	85	82	83	84	83	11	13564
MEAN PRESS ALT (FT)	249	273	320	296	266	242	239	267	244	278	322	325	277	0	-50
MEAN PRECIP (IN)	4.59	2.98	2.73	2.36	1.70	1.43	2.33	2.08	3.18	3.81	5.30	5.11	37.6	11	3436
MEAN SNOW FALL (IN)	0.0	0.0		0.0	0.0	0.0	0.0	0.0	0.0	0.0	0.0			11	-29
MEAN NO DYS PRCP = DR GTR 0.1 IN	13.5	8.3	8.1	7.4	5.1	4.8	5.3	4.6	8.7	10.4	12.7	14.2	103.1	11	3436
MEAN NO DYS SNFL = DR GTR 1.5 IN	0.0	0.0		0.0	0.0	0.0	0.0	0.0	0.0	0.0	0.0			11	-29
MEAN NO DYS W/DCUR VSBY LES 1/2 MI	0.2	0.6	2.0	0.5	1.6	1.4	1.7	2.4	1.0	0.1	0.4	0.3	12.2	11	3393
MEAN NO DYS YSTMS	0.0	0.1	0.0	0.0	0.3	0.5	0.2	0.3	0.3	0.1	0.1	0.0	1.9	11	3391
P FREQ WND SPD = DR GTR 17 KTS	26.8	28.6	17.1	20.7	11.9	8.0	11.5	8.9	13.4	22.5	22.5	29.2	18.4	11	13576
P FREQ WND SPD = DR GTR 28 KTS	4.1	4.2	0.7	1.0	0.6	0.1	0.1	0.6	1.0	2.0	1.9	3.1	1.6	11	13576
P FREQ LES 3000 FT A/D LES 3 MI	67.6	65.4	51.8	50.6	50.0	43.7	43.1	42.7	49.8	56.9	65.9	71.6	54.9	11	14073
P FREQ LES 1500 FT A/D LES 3 MI															
FOR 00-02 LST	17.0	15.1	11.8	9.5	11.2	9.2	15.0	16.1	14.9	16.0	14.8	20.1	14.2	11	3571
03-05 LST														0	0
06-08 LST	17.8	16.4	16.6	15.4	22.0	18.9	20.3	21.7	19.3	16.9	17.7	22.0	18.8	11	3584
09-11 LST														0	0
12-14 LST	20.3	19.5	13.8	14.7	14.1	16.4	14.1	14.3	12.5	16.9	22.7	21.3	16.7	11	3603
15-17 LST														0	0
18-20 LST	23.8	22.0	13.2	9.7	9.2	10.1	11.6	12.7	15.5	15.9	23.7	20.8	15.7	11	3580
21-23 LST														0	0
P FREQ LES 300 FT A/D LES 1 MI															
FOR 00-02 LST	2.0	4.0	3.6	2.0	5.6	3.4	4.9	6.2	4.1	2.0	1.7	2.9	3.5	11	3571
03-05 LST														0	0
06-08 LST	1.3	2.1	4.0	2.7	3.9	7.8	7.2	10.5	5.2	2.0	1.3	1.9	4.2	11	3584
09-11 LST														0	0
12-14 LST	3.2	5.3	2.3	1.7	2.6	4.0	3.9	3.6	0.7	2.3	2.7	2.9	2.9	11	3603
15-17 LST														0	0
18-20 LST	2.6	2.8	4.3	0.7	3.0	1.7	4.0	4.6	1.9	1.6	3.7	1.9	2.7	11	3580
21-23 LST														0	0

GUERNSEY, UNITED KINGDOM

MEAN NUMBER OF DAYS

PARAMETER DESCRIPTION		JAN	FEB	MAR	APR	MAY	JUN	JUL	AUG	SEP	OCT	NOV	DEC	ANN	PDR (YRS)	NO. OBS
CIG = GTR 1000 FT AND VSBY = GTR 3 MI	00 LST	28.3	25.6	28.5	28.0	28.4	28.4	27.9	27.0	27.5	28.7	27.8	27.8	333.9	11	3571
	06 LST	28.6	25.8	27.7	27.8	25.9	25.8	26.7	25.2	26.1	28.5	28.8	27.5	324.5	11	3584
	12 LST	27.3	24.1	27.8	27.4	27.8	25.9	28.0	27.2	28.2	28.2	27.0	27.6	326.5	11	3603
	18 LST	26.4	24.2	28.1	28.4	29.0	28.0	28.6	28.0	27.0	28.6	26.3	27.6	330.2	11	3580
CIG =GTR 2000 FT AND VSBY =GTR 3 MI W/SFC WND LES 10 KTS	00 LST	13.2	13.3	19.1	19.2	21.9	23.1	22.0	22.6	20.1	16.1	16.0	12.6	219.2	11	3571
	06 LST	12.8	12.2	17.5	16.2	17.6	19.2	18.6	20.4	17.8	16.3	14.2	12.8	195.6	11	3584
	12 LST	10.6	10.4	15.8	13.4	17.1	17.6	15.3	19.1	16.4	14.5	12.4	11.4	174.0	11	3602
	18 LST	11.4	10.8	19.4	18.6	20.7	20.8	16.7	20.3	18.6	16.1	13.2	11.7	198.3	11	3578
SFC WND = GTR 17 KTS AND NO PRECIP.	00 LST	4.9	5.1	2.8	3.6	2.2	1.6	0.7	1.1	2.0	3.7	3.5	5.4	36.6	11	3584
	06 LST	5.1	6.5	3.8	4.2	2.5	1.7	1.8	1.7	3.0	5.0	3.9	5.6	44.8	11	3606
	12 LST	5.8	5.9	4.8	6.5	5.2	3.7	4.9	3.2	3.7	5.4	4.5	7.3	60.9	11	3610
	18 LST	5.1	6.0	3.2	4.3	3.1	2.4	4.7	1.9	2.8	4.7	4.9	5.9	49.0	11	3596
SFC WND 4-10 KTS AND TMP 33-89 DEG F AND NO PRECIP.	00 LST	7.4	7.7	9.1	9.2	9.6	8.6	9.6	8.2	8.3	8.1	7.5	6.0	99.3	11	3584
	06 LST	7.0	7.1	10.0	8.4	10.2	12.0	11.6	9.0	7.9	9.5	7.4	7.9	108.0	11	3601
	12 LST	6.7	8.9	10.6	10.3	13.2	12.0	11.6	12.7	10.8	11.3	9.6	8.3	126.0	11	3603
	18 LST	7.4	7.6	10.6	10.2	13.2	12.5	12.1	11.4	9.0	9.5	7.8	7.3	118.6	11	3589
SKY COVER LES 3/10 AND VSBY = GTR 3 MI	00 LST	4.2	5.3	9.8	8.7	10.4	11.3	11.3	12.8	8.4	5.4	3.2	3.3	44.1	11	3579
	06 LST	1.8	2.5	4.2	5.0	4.7	6.1	4.8	5.5	3.2	1.6	1.3	1.2	41.9	11	3605
	12 LST	1.7	2.8	6.1	5.7	6.8	7.7	5.6	8.3	5.0	2.5	2.0	1.9	56.1	11	3609
	18 LST	2.1	2.1	4.9	7.3	7.3	8.5	7.0	10.1	5.1	2.6	2.4	3.0	62.4	11	3593
CIG = GTR 2500 FT AND VSBY = GTR 3 MI	00 LST	17.0	16.2	21.3	21.3	21.3	22.0	20.7	22.0	19.2	18.7	16.8	15.7	232.2	11	3571
	06 LST	15.5	14.5	19.5	18.0	18.4	19.1	19.4	19.2	18.2	17.8	14.8	13.6	208.0	11	3584
	12 LST	16.6	15.5	20.7	19.9	21.5	21.1	21.3	22.7	19.7	18.4	14.4	15.4	227.2	11	3603
	18 LST	15.4	15.0	22.3	22.5	24.5	23.8	23.9	24.2	20.6	18.7	14.6	15.5	241.0	11	3580
CIG = GTR 6000 FT AND VSBY = GTR 3 MI	00 LST	12.3	11.7	17.4	16.9	17.3	19.1	17.8	20.0	16.0	15.2	12.0	11.0	186.7	11	3571
	06 LST	10.4	9.4	14.7	14.0	14.6	15.1	16.2	16.3	15.0	13.5	10.5	8.5	158.2	11	3584
	12 LST	12.6	11.2	16.3	16.8	17.5	18.4	18.4	20.4	16.4	14.2	10.8	10.9	183.9	11	3603
	18 LST	10.7	10.7	18.3	19.0	20.8	21.6	21.7	22.8	17.7	14.7	10.6	10.8	199.4	11	3580
CIG = GTR 10000 FT AND VSBY = GTR 3 MI	00 LST	12.3	11.7	17.4	16.9	17.3	19.1	17.8	20.0	16.0	15.2	12.0	11.0	186.7	11	3571
	06 LST	10.4	9.4	14.7	14.0	14.6	15.1	16.2	16.3	14.8	13.5	10.5	8.5	158.0	11	3584
	12 LST	12.6	11.2	16.3	16.8	17.5	18.4	18.4	20.4	16.4	14.2	10.8	10.9	183.9	11	3603
	18 LST	10.7	10.7	18.3	18.9	20.8	21.6	21.7	22.8	17.7	14.6	10.6	10.8	199.2	11	3580

JERSEY, UNITED KINGDOM

STA NO. 03895 (IN AREA NUMBER 08)

LATITUDE 4912N

LONGITUDE 00211W

ELEVATION(FT) 00276

PARAMETER DESCRIPTION	JAN	FEB	MAR	APR	MAY	JUN	JUL	AUG	SEP	OCT	NOV	DEC	ANN	PDR (YRS)	NO. OBS
ABS MAX TMP (F)	58	62	67	84	81	87	90	96	89	78	66	61	96	65	-148
MEAN MAX TMP (F)	47	47	50	55	60	65	68	69	66	59	53	49	57	35	-148
MEAN MIN TMP (F)	39	39	40	44	48	53	56	57	55	49	44	41	47	35	-148
ABS MIN TMP (F)	12	18	21	28	33	39	44	45	40	30	16	19	12	65	-148
MEAN NO DYS TMP = DR GTR 90(F)	0.0	0.0	0.0	0.0	0.0	0.0	0.0	0.0	0.0	0.0	0.0	0.0	0.0	11	-3894
MEAN NO DYS TMP = DR LES 32(F)	0.4	0.6	0.6	0.0	0.0	0.0	0.0	0.0	0.0	0.0	0.1	0.7	2.4	11	-3894
MEAN NO DYS TMP = DR LES 0(F)	0.0	0.0	0.0	0.0	0.0	0.0	0.0	0.0	0.0	0.0	0.0	0.0	0.0	11	-3894
MEAN DEW PT TMP (F)	41	39	41	43	48	53	56	57	55	49	45	42	47	11	-3894
MEAN REL HUM (PCT)	84	83	82	82	82	82	83	84	85	82	83	84	83	11	-3894
MEAN PRESS ALT (FT)	184	211	238	234	206	180	176	204	183	216	259	260	214	0	-50
MEAN PRECIP (IN)	2.90	2.40	2.50	1.90	1.80	2.10	2.10	2.40	2.40	4.60	4.10	4.20	33.4	35	-148
MEAN SNOW FALL (IN)					0.0	0.0	0.0	0.0	0.0	0.0				65	-29
MEAN NO DYS PRCP = DR GTR 0.1 IN	8.3	7.3	6.6	5.8	5.6	5.8	5.8	6.4	6.4	9.1	8.7	10.0	85.8	35	-29
MEAN NO DYS SNFL = DR GTR 1.5 IN					0.0	0.0	0.0	0.0	0.0	0.0				65	-29
MEAN NO DYS W/OCUR VSBY LES 1/2 MI	0.2	0.6	2.0	0.5	1.6	1.4	1.7	2.4	1.0	0.1	0.4	0.3	12.2	11	-3894
MEAN NO DYS TSTMS	9.5	0.3	0.5	0.4	2.0	1.0	1.0	1.0	1.0	0.9	0.5	0.6	9.7	30	-148
P FREQ WND SPD = DR GTR 17 KTS	26.8	28.6	17.1	20.7	11.9	8.0	11.5	8.9	13.4	22.5	22.5	29.2	18.4	11	-3894
P FREQ WND SPD = DR GTR 28 KTS	4.1	4.2	0.7	1.0	0.6	0.1	0.1	0.6	1.0	2.0	1.9	3.1	1.6	11	-3894
P FREQ LES 5000 FT A/D LES 5 MI	67.6	65.4	51.8	50.6	30.0	43.7	43.1	42.7	49.8	56.9	65.9	71.6	54.9	11	-3894
P FREQ LES 1500 FT A/D LES 3 MI															
FOR 00-02 LST	17.0	15.1	11.8	9.5	11.2	9.2	15.0	16.1	14.9	16.0	14.8	20.1	14.2	11	-3894
03-05 LST														0	0
06-08 LST	17.8	16.4	16.6	15.4	22.0	18.9	20.3	21.7	19.3	16.9	17.7	22.0	18.8	11	-3894
09-11 LST														0	0
12-14 LST	20.3	19.5	13.8	14.7	14.1	16.4	14.1	14.3	12.5	16.9	22.7	21.3	16.7	11	-3894
15-17 LST														0	0
18-20 LST	23.8	22.0	13.2	9.7	9.2	10.1	11.6	12.7	15.5	15.9	23.7	20.8	15.7	11	-3894
21-23 LST														0	0
P FREQ LES 300 FT A/D LES 1 MI															
FOR 00-02 LST	2.0	4.0	3.6	2.0	5.6	3.4	4.9	6.2	4.1	2.0	1.7	2.9	3.5	11	-3894
03-05 LST														0	0
06-08 LST	1.3	2.1	4.0	2.7	3.9	7.8	7.2	10.5	5.2	2.0	1.3	1.9	4.2	11	-3894
09-11 LST														0	0
12-14 LST	3.2	5.3	2.3	1.7	2.6	4.0	3.9	3.6	0.7	2.3	2.7	2.9	2.9	11	-3894
15-17 LST														0	0
18-20 LST	2.6	2.8	4.3	0.7	3.0	1.7	4.0	4.6	1.9	1.6	3.7	1.9	2.7	11	-3894
21-23 LST														0	0

JERSEY, UNITED KINGDOM

MEAN NUMBER OF DAYS

PARAMETER DESCRIPTION		JAN	FEB	MAR	APR	MAY	JUN	JUL	AUG	SEP	OCT	NOV	DEC	ANN	POR (YRS)	NO. OBS
CIG = GTR 1000 FT AND VSBY = GTR 3 MI	00 LST	28.3	25.6	28.5	28.0	28.4	28.4	27.9	27.0	27.5	28.7	27.8	27.8	333.9	11	-3894
	06 LST	28.6	25.8	27.7	27.8	25.9	25.8	26.7	25.2	26.1	28.5	28.8	27.6	324.5	11	-3894
	12 LST	27.3	24.1	27.8	27.4	27.8	25.9	28.0	27.2	28.2	28.2	27.0	27.6	326.5	11	-3894
	18 LST	26.4	24.2	28.1	28.4	29.0	28.0	28.6	28.0	27.0	28.6	26.3	27.6	330.2	11	-3894
CIG = GTR 2000 FT AND VSBY = GTR 3 MI W/SFC WND LES 10 KTS	00 LST	13.2	13.3	19.1	19.2	21.9	23.1	22.0	22.6	20.1	16.1	16.0	12.6	219.2	11	-3894
	06 LST	12.8	12.2	17.5	16.2	17.6	19.2	18.6	20.4	17.8	16.3	14.2	12.8	195.6	11	-3894
	12 LST	10.6	10.4	15.8	13.4	17.1	17.6	15.3	19.1	16.4	14.5	12.4	11.4	174.0	11	-3894
	18 LST	11.4	10.8	19.4	18.6	20.7	20.8	16.7	20.3	18.6	16.1	13.2	11.7	198.3	11	-3894
JFC WND = GTR 17 KTS AND NO PRECIP.	00 LST	4.9	5.1	2.8	3.6	2.2	1.6	0.7	1.1	2.0	3.7	3.5	5.4	36.6	11	-3894
	06 LST	5.1	6.5	3.8	4.2	2.5	1.7	1.8	1.7	3.0	3.0	3.9	5.6	44.8	11	-3894
	12 LST	5.8	5.9	4.8	6.5	5.2	3.7	4.9	3.2	3.7	5.4	4.5	7.3	60.9	11	-3894
	18 LST	5.1	6.0	3.2	4.3	3.1	2.4	4.7	1.9	2.8	4.7	4.9	5.9	49.0	11	-3894
SFC WND 4-10 KTS AND TMP 33-89 DEG F AND NO PRECIP.	00 LST	7.4	7.7	9.1	9.2	9.6	8.6	9.6	8.2	8.3	8.1	7.5	6.0	99.3	11	-3894
	06 LST	7.0	7.1	10.0	8.4	10.2	12.0	11.6	9.0	7.9	9.5	7.4	7.9	108.0	11	-3894
	12 LST	6.7	8.9	10.6	10.3	13.2	12.0	11.6	12.7	10.8	11.3	9.6	8.3	126.0	11	-3894
	18 LST	7.4	7.6	10.6	10.2	13.2	12.5	12.1	11.4	9.0	9.5	7.8	7.3	118.6	11	-3894
SKY COVER LES 3/10 AND VSBY = GTR 3 MI	00 LST	4.2	5.3	9.8	8.7	10.4	11.3	11.3	12.8	8.4	5.4	3.2	3.3	94.1	11	-3894
	06 LST	1.8	2.5	4.2	5.0	4.7	6.1	4.8	5.5	3.2	1.6	1.3	1.2	41.9	11	-3894
	12 LST	1.7	2.8	6.1	5.7	6.8	7.7	5.6	8.3	5.0	2.5	2.0	1.9	56.1	11	-3894
	18 LST	2.1	2.1	4.9	7.3	7.3	8.5	7.0	10.1	9.1	2.6	2.4	3.0	62.4	11	-3894
CIG = GTR 2500 FT AND VSBY = GTR 3 MI	00 LST	17.0	16.2	21.3	21.3	21.3	22.0	20.7	22.0	19.2	18.7	16.8	15.7	232.2	11	-3894
	06 LST	15.5	14.5	19.5	18.0	18.4	19.1	19.4	19.2	18.2	17.8	14.8	13.6	208.0	11	-3894
	12 LST	16.6	15.5	20.7	19.9	21.5	21.1	21.3	22.7	19.7	18.4	14.4	15.4	227.2	11	-3894
	18 LST	15.4	15.0	22.3	22.5	24.5	23.8	23.9	24.2	20.6	18.7	14.6	15.5	241.0	11	-3894
CIG = GTR 6000 FT AND VSBY = GTR 3 MI	00 LST	12.3	11.7	17.4	16.9	17.3	19.1	17.8	20.0	16.0	15.2	12.0	11.0	186.7	11	-3894
	06 LST	10.4	9.4	14.7	14.0	14.6	15.1	16.2	16.3	15.0	13.5	10.5	8.5	158.2	11	-3894
	12 LST	12.6	11.2	16.3	16.8	17.5	18.4	18.4	20.4	16.4	14.2	10.8	10.9	183.9	11	-3894
	18 LST	10.7	10.7	18.3	19.0	20.8	21.6	21.7	22.8	17.7	14.7	10.6	10.8	199.4	11	-3894
CIG = GTR 10000 FT AND VSBY = GTR 3 MI	00 LST	12.3	11.7	17.4	16.9	17.3	19.1	17.8	20.0	16.0	15.2	12.0	11.0	186.7	11	-3894
	06 LST	10.4	9.4	14.7	14.0	14.6	15.1	16.2	16.3	14.8	13.5	10.5	8.5	158.0	11	-3894
	12 LST	12.6	11.2	16.3	16.8	17.5	18.4	18.4	20.4	16.4	14.2	10.8	10.9	183.9	11	-3894
	18 LST	10.7	10.7	18.3	18.9	20.8	21.6	21.7	22.8	17.7	14.6	10.6	10.8	199.2	11	-3894

BROOKLANDS, UNITED KINGDOM

STA NO. 14230/ (IN AREA NUMBER 08)

LATITUDE 5121N

LONGITUDE 00028W

ELEVATION(FT) 00075

PARAMETER DESCRIPTION	JAN	FEB	MAR	APR	MAY	JUN	JUL	AUG	SEP	OCT	NOV	DEC	ANN	POR (YRS)	NO. OBS
ABS MAX TMP (F)	58	63	70	82	89	94	93	94	92	83	63	60	94	67	-3772
MEAN MAX TMP (F)	45	46	49	55	63	68	71	70	65	57	49	46	57	30	-3772
MEAN MIN TMP (F)	36	36	37	40	46	51	55	54	50	45	39	37	44	30	-3772
ABS MIN TMP (F)	9	11	17	26	30	37	42	41	31	25	20	11	9	67	-3772
MEAN NO DYS TMP = DR GTR 90(F)	0.0	0.0	0.0	0.0	0.0	0.1	0.3	0.1	0.0	0.0	0.0	0.0	0.5	13	-3772
MEAN NO DYS TMP = DR LES 32(F)	13.0	11.5	7.5	2.5	0.1	0.0	0.0	0.0	0.0	2.0	4.6	8.2	49.4	13	-3772
MEAN NO DYS TMP = DR LES 01(F)	0.0	0.0	0.0	0.0	0.0	0.0	0.0	0.0	0.0	0.0	0.0	0.0	0.0	13	-3772
MEAN DEW PT TMP (F)	36	35	36	39	45	50	54	54	52	47	41	39	44	11	-3772
MEAN REL HUM (PCT)	85	79	73	71	67	65	65	70	75	80	84	85	75	15	-3772
MEAN PRESS ALT (FT)	7	26	60	68	20	2	23	36	-0	23	61	71	33	0	-50
MEAN PRECIP (IN)	1.80	1.50	1.70	1.50	1.70	2.10	2.20	2.20	1.90	2.70	2.20	2.30	23.8	35	-3772
MEAN SNOW FALL (IN)					0.0	0.0	0.0	0.0	0.0	0.0	0.0	0.0	0.0	67	-29
MEAN NO DYS PRCP = DR GTR 0.1 IN	5.8	4.9	5.4	4.9	5.4	5.8	6.0	6.0	5.5	6.9	6.0	7.0	69.6	35	-29
MEAN NO DYS SNFL = DR GTR 1.5 IN					0.0	0.0	0.0	0.0	0.0	0.0	0.0	0.0	0.0	67	-29
MEAN NO DYS W/DCUR VSBY LES 1/2 MI	8.2	6.7	5.7	0.9	1.3	1.2	0.7	2.2	3.5	9.2	8.6	10.8	59.0	10	-3772
MEAN NO DYS TSTMS	0.2	0.1	0.8	1.0	3.0	2.0	3.0	3.0	1.0	0.4	0.2	0.2	14.9	30	-3772
P FREQ WND SPD = DR GTR 17 KTS	9.5	10.8	8.2	7.2	7.0	4.2	5.5	6.3	7.6	4.7	7.5	10.8	7.4	11	-3772
P FREQ WND SPD = DR GTR 28 KTS	0.3	0.4	0.2	0.1	0.1	0.0	0.1	0.0	0.1	0.0	0.3	0.2	0.2	11	-3772
P FREQ LES 3000 FT A/D LES 5 MI	78.4	78.0	78.9	82.7	55.2	49.6	49.0	48.3	57.7	72.7	79.3	79.8	65.8	10	-3772
P FREQ LES 1500 FT A/D LES 3 MI															
FOR 00-02 LST	49.6	44.2	49.7	26.2	18.9	21.9	15.5	18.0	31.9	48.4	47.1	50.7	35.2	10	-3772
03-05 LST	45.0	41.7	48.2	30.4	32.4	32.1	30.1	32.6	36.2	47.8	44.5	48.4	39.1	10	-3772
06-08 LST	46.5	44.8	53.6	33.7	33.2	31.5	26.4	35.1	42.9	55.2	48.1	49.1	41.7	10	-3772
09-11 LST	55.2	52.3	48.3	21.4	18.9	15.4	12.5	19.7	27.3	47.6	52.5	58.6	35.8	10	-3772
12-14 LST	47.1	35.9	28.8	9.4	7.8	7.0	6.6	8.4	11.6	25.8	39.9	48.9	23.1	10	-3772
15-17 LST	51.1	34.4	28.2	8.7	6.2	5.1	4.8	6.9	9.1	26.0	51.4	55.2	23.9	10	-3772
18-20 LST	58.5	49.0	55.2	23.7	12.5	6.8	4.8	9.1	18.0	30.9	38.6	62.6	34.1	10	-3772
21-23 LST	54.8	47.7	54.6	26.7	17.7	14.9	11.0	11.6	22.7	49.1	54.5	57.5	35.2	10	-3772
P FREQ LES 300 FT A/D LES 1 MI															
FOR 00-02 LST	15.4	13.7	14.2	2.7	2.0	0.6	0.5	1.7	4.0	19.8	17.4	18.9	9.2	10	-3772
03-05 LST	13.3	13.0	14.6	3.4	4.1	2.1	2.0	5.1	8.8	19.5	17.0	17.3	10.0	10	-3772
06-08 LST	12.8	15.0	18.5	4.8	3.4	2.2	1.9	5.1	12.6	23.9	18.5	18.2	11.4	10	-3772
09-11 LST	19.8	14.7	13.8	1.9	0.7	0.2	0.1	1.0	4.0	17.3	19.2	24.0	9.7	10	-3772
12-14 LST	14.3	6.8	7.2	0.6	0.3	0.1	0.1	0.3	0.1	3.6	12.0	17.1	5.2	10	-3772
15-17 LST	14.5	5.8	5.7	0.4	0.5	0.1	0.0	0.1	0.4	4.6	10.9	18.5	5.1	10	-3772
18-20 LST	18.8	10.8	10.2	2.6	1.5	0.1	0.0	0.1	0.4	14.1	20.2	24.3	8.6	10	-3772
21-23 LST	17.8	15.1	14.0	3.1	1.3	0.2	0.0	0.7	1.5	21.4	20.3	23.3	9.9	10	-3772

BROOKLANDS, UNITED KINGDOM

MEAN NUMBER OF DAYS

PARAMETER DESCRIPTION		JAN	FEB	MAR	APR	MAY	JUN	JUL	AUG	SEP	OCT	NOV	DEC	ANN	PDR (YRS)	NO. OBS
CIG = GTR 1000 FT AND VSBY = GTR 3 MI	00 LST	17.2	16.7	17.5	23.9	27.1	26.2	29.5	27.6	23.2	17.8	17.2	16.6	260.5	10	-3772
	06 LST	20.1	19.5	17.4	21.0	21.9	21.5	23.2	21.0	19.3	16.9	18.6	19.1	239.5	10	-3772
	12 LST	17.6	19.3	22.1	27.5	29.1	28.5	29.8	29.2	27.3	22.6	18.8	16.3	288.1	10	-3772
	18 LST	15.1	14.9	17.7	26.2	29.4	29.2	30.3	29.7	26.5	16.6	12.7	13.2	261.5	10	-3772
CIG = GTR 2000 FT AND VSBY = GTR 3 MI W/SFC WND LES 10 KTS	00 LST	5.8	7.0	9.2	16.2	20.2	20.3	22.2	20.6	15.0	9.6	8.4	5.4	159.9	10	-3772
	06 LST	8.5	9.5	9.1	12.9	13.3	15.2	15.3	13.9	12.4	9.9	9.4	9.9	139.3	10	-3772
	12 LST	2.5	3.9	5.9	9.4	9.9	11.5	12.7	11.6	9.4	8.6	5.4	3.7	94.5	10	-3772
	18 LST	4.1	5.7	6.8	10.0	12.8	13.0	12.8	12.9	14.6	8.5	4.4	4.0	109.6	10	-3772
SFC WND = GT 17 KTS AND NO PRECIP.	00 LST	1.8	1.3	1.2	0.5	0.6	0.0	0.3	1.0	0.8	0.3	1.1	2.1	11.0	10	-3772
	06 LST	1.3	1.2	1.0	0.5	0.2	0.3	0.3	0.6	0.5	0.5	1.0	1.7	9.1	10	-3772
	12 LST	3.6	3.7	3.6	3.0	3.9	2.3	2.5	3.0	3.6	2.0	2.6	3.2	37.0	10	-3772
	18 LST	2.1	1.3	1.8	1.6	2.2	1.7	2.7	1.9	0.9	0.6	1.1	1.7	19.6	10	-3772
SFC WND 4-10 KTS AND THP 33-89 DEG F AND NO PRECIP.	00 LST	11.7	9.3	13.4	16.0	14.9	16.2	18.7	15.1	14.6	13.8	11.2	10.7	165.6	10	-3772
	06 LST	10.4	8.3	11.0	12.5	14.3	15.3	16.6	11.5	13.7	10.4	12.5	11.0	147.5	10	-3772
	12 LST	9.2	8.5	11.6	11.2	12.1	13.2	14.2	12.0	11.5	13.4	12.1	10.0	139.0	10	-3772
	18 LST	11.7	12.8	15.4	13.9	14.6	14.3	13.9	12.4	13.8	15.6	14.0	12.2	164.6	10	-3772
SKY COVER LES 3/10 AND VSBY = GTR 3 MI	00 LST	5.2	3.6	4.6	9.2	10.8	9.4	10.1	9.1	7.7	5.0	3.8	3.0	81.5	10	-3772
	06 LST	4.8	4.2	2.9	4.1	3.6	3.4	4.1	2.9	2.0	4.2	4.8	5.3	46.5	10	-3772
	12 LST	1.8	1.6	1.4	3.5	3.2	2.4	2.6	1.5	1.2	2.1	2.0	2.0	25.3	10	-3772
	18 LST	2.8	1.9	2.1	4.8	3.9	3.5	2.3	1.9	2.7	2.2	2.2	2.0	32.3	10	-3772
CIG = GTR 2500 FT AND VSBY = GTR 3 MI	00 LST	11.6	11.4	13.1	20.5	23.8	22.8	25.7	24.1	19.6	13.4	13.2	11.8	211.0	10	-3772
	06 LST	13.7	13.8	12.3	16.4	17.7	17.7	20.1	17.9	15.1	13.1	14.8	14.0	186.6	10	-3772
	12 LST	13.4	12.6	16.8	23.2	22.5	23.3	24.7	22.2	21.8	18.0	13.6	12.0	224.1	10	-3772
	18 LST	10.0	11.8	14.7	23.3	26.5	26.4	27.3	27.3	24.4	14.1	10.1	9.3	225.2	10	-3772
CIG = GTR 6000 FT AND VSBY = GTR 3 MI	00 LST	8.0	6.9	9.9	15.3	19.2	18.6	20.7	20.1	15.5	9.1	8.2	8.2	159.7	10	-3772
	06 LST	8.9	7.9	7.9	11.9	12.6	13.5	15.4	14.3	11.3	9.6	9.3	9.3	131.9	10	-3772
	12 LST	9.8	8.3	11.3	13.5	13.3	13.9	13.6	14.2	11.7	10.4	9.7	9.4	139.1	10	-3772
	18 LST	6.9	8.2	10.2	16.9	18.6	19.4	19.6	21.1	18.8	9.8	5.8	5.5	160.8	10	-3772
CIG = GTR 10000 FT AND VSBY = GTR 3 MI	00 LST	7.5	6.3	8.4	14.0	16.7	16.8	17.9	16.8	14.2	8.4	7.1	7.5	141.6	10	-3772
	06 LST	8.0	7.0	7.4	10.3	10.1	11.9	12.6	11.5	9.3	8.0	8.4	7.7	112.2	10	-3772
	12 LST	8.4	7.3	9.5	12.2	11.5	11.9	11.0	12.3	9.7	8.8	8.3	8.5	119.4	10	-3772
	18 LST	6.1	7.0	8.7	14.9	15.7	16.4	15.3	16.8	13.5	8.0	5.4	5.2	135.0	10	-3772

CHRISTCHURCH, UNITED KINGDOM

STA NO. 14236/ (IN AREA NUMBER 08)

LATITUDE 5044N

LONGITUDE 00144W

ELEVATION(FT) 00030

PARAMETER DESCRIPTION	JAN	FEB	MAR	APR	MAY	JUN	JUL	AUG	SEP	OCT	NOV	DEC	ANN	PDR (YRS)	NO. OBS
ABS MAX TMP (F)	56	56	63	70	79	82	89	84	82	71	62	58	69	17	-3869
MEAN MAX TMP (F)	46	46	49	53	60	66	70	68	65	58	50	46	56	15	-3869
MEAN MIN TMP (F)	38	37	38	41	47	52	56	55	53	47	41	39	45	15	-3869
ABS MIN TMP (F)	21	19	22	29	34	38	45	43	40	28	25	21	19	17	-3869
MEAN NO DYS TMP = DR GTR 90(F)	0.0	0.0	0.0	0.0	0.0	0.0	0.0	0.0	0.0	0.0	0.0	0.0	0.0	11	-3869
MEAN NO DYS TMP = DR LES 32(F)	5.3	6.8	6.0	0.6	0.0	0.0	0.0	0.0	0.0	0.5	1.7	5.8	26.7	11	-3869
MEAN NO DYS TMP = DR LES 0(F)	0.0	0.0	0.0	0.0	0.0	0.0	0.0	0.0	0.0	0.0	0.0	0.0	0.0	11	-3869
MEAN DEW PT TMP (F)	39	34	37	41	47	53	55	57	53	47	43	40	46	6	-3869
MEAN REL HUM (PCT)	85	82	79	76	75	74	76	78	80	82	84	85	80	15	-3869
MEAN PRESS ALT (FT)	-26	-10	24	-6	-39	-61	-60	-28	-51	-9	35	47	-14	0	-50
MEAN PRECIP (IN)	2.10	1.80	1.70	1.50	1.80	1.60	1.60	2.00	2.10	3.70	2.60	2.90	25.4	35	-3869
MEAN SNOW FALL (IN)				0.0	0.0	0.0	0.0	0.0	0.0					17	-29
MEAN NO DYS PRCP = DR GTR 0.1 IN	6.6	5.8	5.4	6.9	5.6	4.6	4.6	5.6	5.9	8.3	6.7	8.3	72.3	35	-29
MEAN NO DYS SNFL = DR GTR 1.5 IN				0.0	0.0	0.0	0.0	0.0	0.0					17	-29
MEAN NO DYS W/DCUR VSBY LES 1/2 MI	4.0	2.0	4.0	2.5	1.3	1.0	0.2	2.8	2.3	2.0	1.5	3.8	27.4	6	-3869
MEAN NO DYS TSTMS	0.1	0.6	0.1	2.0	3.0	2.0	2.0	2.0	1.0	0.7	0.7	0.3	14.5	15	-3869
P FREQ WND SPD = DR GTR 17 KTS	28.3	27.0	26.0	26.3	12.4	11.4	18.0	16.3	13.7	17.1	26.1	25.9	20.7	6	-3869
P FREQ WND SPD = DR GTR 28 KTS	5.7	2.2	2.8	1.0	0.3	0.0	0.7	0.6	1.1	1.8	5.5	5.0	2.2	6	-3869
P FREQ LES 5000 FT A/D LES 5 MI	60.3	63.2	54.6	51.5	47.2	40.3	40.3	40.2	46.1	49.4	59.9	61.1	51.2	11	-3869
P FREQ LES 1900 FT A/D LES 3 MI															
FOR 00-02 LST	37.7	26.5	24.4	16.7	20.9	14.0	16.7	21.5	16.7	18.7	28.3	31.3	22.8	6	-3869
03-05 LST														0	0
06-08 LST	33.0	31.5	35.0	31.5	29.3	27.6	25.8	26.9	27.1	30.8	40.0	30.5	30.8	11	-3869
09-11 LST														0	0
12-14 LST	35.9	27.8	20.3	15.8	11.1	11.8	17.9	11.7	13.5	16.0	30.7	35.0	20.6	11	-3869
15-17 LST														0	0
18-20 LST	32.5	30.8	18.6	14.1	11.1	11.1	13.6	9.4	15.2	17.2	28.5	30.0	19.3	11	-3869
21-23 LST														0	0
P FREQ LES 300 FT A/D LES 1 MI															
FOR 00-02 LST	12.3	6.2	8.1	6.3	5.5	4.3	0.9	5.0	3.3	4.1	5.0	8.9	5.8	6	-3869
03-05 LST														0	0
06-08 LST	6.2	7.6	12.7	7.8	6.3	2.0	2.6	7.5	7.2	8.9	11.5	6.5	7.2	11	-3869
09-11 LST														0	0
12-14 LST	7.2	4.7	3.3	1.3	1.0	0.3	0.3	0.3	0.3	1.3	7.0	7.8	2.9	11	-3869
15-17 LST														0	0
18-20 LST	5.2	5.1	5.2	2.0	1.3	1.7	0.0	1.0	0.7	1.9	5.7	7.3	3.1	11	-3869
21-23 LST														0	0

CHRISTCHURCH, UNITED KINGDOM

MEAN NUMBER OF DAYS

PARAMETER DESCRIPTION		JAN	FEB	MAR	APR	MAY	JUN	JUL	AUG	SEP	OCT	NOV	DEC	ANN	PDR (YRS)	NO. OBS
CIG = GTR 1000 FT AND VSBY = GTR 3 MI	00 LST	22.1	22.0	25.2	26.2	26.5	26.7	27.1	25.6	26.2	26.9	23.2	23.2	300.9	6	-3869
	06 LST	23.3	21.4	21.9	22.2	23.6	22.8	24.8	23.7	23.6	23.2	21.0	24.8	276.3	11	-3869
	12 LST	22.1	21.8	26.1	27.0	29.2	27.4	27.4	28.9	27.8	27.8	23.0	22.5	311.0	11	-3869
	18 LST	23.4	21.2	26.4	26.8	29.0	27.3	28.0	29.0	26.8	27.4	24.2	24.1	313.6	11	-3869
CIG =GTR 2000 FT AND VSBY =GTR 3 MI W/SFC WND LES 10 KTS	00 LST	7.8	10.9	13.1	13.4	17.7	20.3	17.6	16.9	19.2	14.3	10.2	8.8	170.2	6	-3869
	06 LST	10.3	9.9	10.7	12.2	12.5	14.2	15.5	17.5	14.9	12.9	10.0	9.8	150.4	11	-3869
	12 LST	6.1	6.2	8.3	9.5	11.4	12.2	8.8	13.9	12.1	9.6	8.1	7.2	113.3	11	-3869
	18 LST	9.5	9.1	12.7	11.7	15.4	13.8	12.2	17.4	16.4	17.2	12.1	11.3	159.0	11	-3869
SFC WND = GTR 17 KTS AND NO PRECIP.	00 LST	6.0	2.7	3.5	2.7	0.6	2.2	1.6	2.0	1.0	2.5	3.7	4.6	33.1	6	-3869
	06 LST	3.8	3.8	3.0	2.1	2.6	1.9	1.1	1.3	1.5	2.0	2.5	3.2	28.8	11	-3869
	12 LST	6.6	6.9	6.5	5.6	4.2	4.4	6.4	4.7	4.7	5.8	4.5	6.2	66.5	11	-3869
	18 LST	3.9	4.0	3.9	3.3	3.9	3.1	3.7	2.2	1.7	2.1	2.4	4.1	38.3	11	-3869
SFC WND 4-10 KTS AND TMP 33-89 DEG F AND NO PRECIP.	00 LST	10.3	11.8	10.0	12.2	15.0	16.1	16.4	14.9	17.7	12.8	12.2	11.6	161.0	6	-3869
	06 LST	10.0	10.4	11.7	14.1	13.9	13.3	15.9	15.5	14.4	13.6	13.2	10.2	158.2	11	-3869
	12 LST	7.5	7.6	8.6	9.0	10.0	10.6	7.9	11.8	10.4	9.2	9.3	9.2	111.1	11	-3869
	18 LST	10.7	11.0	12.5	9.4	12.4	12.6	11.3	15.7	15.6	16.0	12.3	11.7	151.2	11	-3869
SKY COVER LES 3/10 AND VSBY = GTR 3 MI	00 LST	8.0	7.9	13.8	9.4	11.3	14.8	9.1	12.7	13.0	11.8	8.7	10.3	130.8	6	-3869
	06 LST	6.4	5.5	6.8	5.5	6.8	6.4	6.2	7.1	6.7	4.9	4.0	6.1	72.4	11	-3869
	12 LST	3.4	4.0	5.6	4.2	6.2	6.2	4.5	6.7	4.8	3.5	4.0	5.2	58.3	11	-3869
	18 LST	6.3	6.2	8.0	6.0	6.7	8.0	7.3	10.4	6.7	8.8	6.7	7.9	89.0	11	-3869
CIG = GTR 2500 FT AND VSBY = GTR 3 MI	00 LST	15.7	17.0	21.1	21.5	21.1	24.1	23.3	23.0	22.2	21.9	18.2	17.7	246.8	6	-3869
	06 LST	16.7	15.6	17.4	17.6	19.7	19.8	20.3	20.7	19.5	18.4	13.6	16.1	215.4	11	-3869
	12 LST	16.2	16.6	21.2	21.0	23.6	24.1	21.8	24.4	22.1	21.6	17.3	16.4	246.3	11	-3869
	18 LST	17.0	15.8	22.7	23.4	25.0	25.0	24.6	26.5	23.8	22.5	17.1	17.3	260.7	11	-3869
CIG = GTR 6000 FT AND VSBY = GTR 3 MI	00 LST	14.7	12.1	19.9	19.0	18.7	21.6	20.3	22.0	19.5	20.1	16.0	15.7	219.6	6	-3869
	06 LST	14.4	13.0	16.1	15.2	18.2	18.6	17.6	19.2	18.3	16.1	11.6	13.3	191.6	11	-3869
	12 LST	13.9	13.8	17.9	16.1	19.4	20.1	19.1	22.0	19.0	17.9	15.3	13.9	208.4	11	-3869
	18 LST	15.0	12.6	20.4	21.1	21.7	22.2	22.6	24.9	22.2	20.0	14.6	15.3	232.6	11	-3869
CIG = GTR 10000 FT AND VSBY = GTR 3 MI	00 LST	14.7	12.1	19.9	19.0	18.7	21.6	20.3	22.0	19.5	20.1	16.0	15.7	219.6	6	-3869
	06 LST	14.4	13.0	16.1	15.2	18.2	18.4	17.5	19.2	18.1	16.1	11.6	13.3	191.1	11	-3869
	12 LST	13.9	13.8	17.9	16.1	19.4	20.1	19.1	22.0	19.0	17.9	15.3	13.8	208.3	11	-3869
	18 LST	15.0	12.6	20.4	21.1	21.6	22.2	22.5	24.9	22.1	20.0	14.6	15.3	232.3	11	-3869

DUNSFOLD, UNITED KINGDOM

STA NO. 14239/ (IN AREA NUMBER 08)

LATITUDE 5107N

LONGITUDE 00031W

ELEVATION(FT) 00170

PARAMETER DESCRIPTION	JAN	FEB	MAR	APR	MAY	JUN	JUL	AUG	SEP	OCT	NOV	DEC	ANN	POR (YRS)	NO. LOG
ABS MAX TMP (F)	58	57	69	75	82	88	89	93	81	69	67	60	93	11	-3766
MEAN MAX TMP (F)	45	46	51	55	62	69	72	73	66	58	50	45	58	11	-3766
MEAN MIN TMP (F)	37	35	35	38	44	49	53	52	48	43	39	36	42	11	-3766
ABS MIN TMP (F)	16	16	13	20	23	36	37	34	30	20	16	18	13	11	-3766
MEAN NO DYS TMP = OR GTR 90(F)	0.0	0.0	0.0	0.0	0.0	0.0	0.0	0.4	0.0	0.0	0.0	0.0	0.4	11	-3766
MEAN NO DYS TMP = OR LES 32(F)	9.1	11.3	11.7	6.5	2.1	0.0	0.0	0.0	0.5	4.1	6.5	10.4	62.2	11	-3766
MEAN NO DYS TMP = OR LES 0(F)	0.0	0.0	0.0	0.0	0.0	0.0	0.0	0.0	0.0	0.0	0.0	0.0	0.0	11	-3766
MEAN DEW PT TMP (F)	36	35	37	39	45	50	54	54	52	47	41	39	44	0	-50
MEAN REL HUM (PCT)	83	82	81	77	76	75	76	76	84	88	88	93	82	7	-29
MEAN PRESS ALT (FT)	123	137	169	133	100	78	78	112	92	137	181	196	128	0	-50
MEAN PRECIP (IN)	3.24	1.92	1.67	1.90	2.12	1.76	2.25	1.97	2.22	2.33	3.31	3.12	27.8	11	3766
MEAN SNOW FALL (IN)						0.0	0.0	0.0	0.0					11	-29
MEAN NO DYS PRCP = OR GTR 0.1 IN	9.2	5.2	4.9	7.3	6.4	4.5	6.9	5.5	6.3	7.1	8.8	9.3	81.4	11	-3766
MEAN NO DYS SNFL = OR GTR 1.5 IN						0.0	0.0	0.0	0.0					11	-29
MEAN NO DYS W/OCUR VSBY LES 1/2 MI														0	0
MEAN NO DYS TSTMS														0	0
P FREQ WND SPD = OR GTR 17 KTS														0	0
P FREQ WND SPD = OR GTR 28 KTS														0	0
P FREQ LES 5000 FT A/D LES 5 MI	76.5	75.2	64.5	63.5	58.7	50.1	51.8	49.2	57.3	60.4	73.9	78.0	63.3	11	-3766
P FREQ LES 1900 FT A/D LES 3 MI														0	0
FOR 00-02 LST														0	0
03-05 LST														0	0
06-08 LST	53.0	48.1	49.0	45.9	37.7	34.2	34.6	42.1	41.8	37.6	53.3	56.9	44.5	11	-3766
09-11 LST														0	0
12-14 LST	45.4	35.6	20.7	20.3	17.7	11.7	12.3	12.3	17.7	18.1	41.1	48.9	25.2	11	-3766
15-17 LST														0	0
18-20 LST	53.5	46.5	23.9	14.5	12.5	9.7	11.3	8.7	16.0	26.8	45.5	52.2	26.8	11	-3766
21-23 LST														0	0
P FREQ LES 300 FT A/D LES 1 MI														0	0
FOR 00-02 LST														0	0
03-05 LST														0	0
06-08 LST	17.2	16.3	21.3	9.0	6.3	3.0	2.6	9.7	16.0	17.4	25.3	18.2	13.5	11	-3766
09-11 LST														0	0
12-14 LST	13.1	5.5	2.6	1.0	1.6	0.0	0.6	0.6	1.4	2.3	14.1	13.8	4.7	11	-3766
15-17 LST														0	0
18-20 LST	19.9	12.5	4.3	1.4	1.0	0.0	0.6	0.3	2.0	8.8	20.2	22.3	7.8	11	-3766
21-23 LST														0	0

DUNSFOLD, UNITED KINGDOM
MEAN NUMBER OF DAYS

PARAMETER DESCRIPTION		JAN	FEB	MAR	APR	MAY	JUN	JUL	AUG	SEP	OCT	NOV	DEC	ANN	PDR (YRS)	NO. OBS
CIG = GTR 1000 FT AND VSBY = GTR 3 MI	00 LST													225.9	11	-3766
	06 LST	17.7	17.5	17.5	18.0	21.0	21.5	23.0	18.9	18.4	20.8	15.3	16.3	298.7	11	-3766
	12 LST	19.9	20.3	26.2	26.3	27.9	28.0	28.9	28.8	27.1	27.2	19.8	18.3	285.3	11	-3766
	18 LST	16.5	16.7	24.8	26.5	28.7	28.5	28.8	29.3	26.2	24.0	18.3	17.5		0	0
CIG = GTR 2000 FT AND VSBY = GTR 3 MI W/SFC WND LES 10 KTS	00 LST													153.1	11	-3766
	06 LST	8.2	9.4	11.8	11.7	15.3	16.1	15.9	15.1	15.6	14.8	11.0	8.2	154.2	11	-3766
	12 LST	8.2	8.5	13.0	13.0	14.1	16.7	16.2	19.3	13.9	13.5	10.2	7.6	200.0	11	-3766
	18 LST	8.6	10.6	17.6	18.8	20.6	19.4	19.5	23.9	21.6	18.2	12.6	8.6		0	0
SFC WND = GTR 17 KTS AND NO PRECIP.	00 LST													6.0	11	-3766
	06 LST	1.2	1.1	0.3	0.4	0.4	0.5	0.0	0.1	0.2	0.6	0.5	0.7	21.5	11	-3766
	12 LST	2.6	2.3	2.6	2.1	1.4	1.0	2.0	1.0	1.5	2.3	1.0	1.4	11.5	11	-3766
	18 LST	1.3	1.2	0.6	0.9	1.0	1.6	1.6	0.6	0.5	0.4	0.4	1.4		0	0
SFC WND 4-10 KTS AND TMP 33-89 DEG F AND NO PRECIP.	00 LST													128.7	11	-3766
	06 LST	7.8	7.7	9.7	11.2	14.7	13.6	14.4	9.3	11.9	10.3	9.3	8.6	139.9	11	-3766
	12 LST	10.3	9.9	11.2	11.0	11.7	13.6	11.4	13.9	12.8	12.8	10.6	10.7	151.2	11	-3766
	18 LST	9.7	10.3	13.0	14.7	15.0	14.0	14.3	16.3	11.6	12.7	10.3	9.3		0	0
SKY COVER LES 3/10 AND VSBY = GTR 3 MI	00 LST													60.0	11	-3766
	06 LST	4.1	4.6	4.8	4.9	5.1	7.0	6.3	5.1	4.7	5.4	3.7	4.3	38.2	11	-3766
	12 LST	2.3	2.8	4.7	3.0	3.1	4.1	2.8	4.1	2.5	2.4	2.5	3.9	74.6	11	-3766
	18 LST	4.1	3.9	6.6	5.7	6.0	7.7	5.3	8.6	7.9	7.0	5.7	6.1		0	0
CIG = GTR 2500 FT AND VSBY = GTR 3 MI	00 LST													167.8	11	-3766
	06 LST	10.1	10.6	13.1	13.6	16.8	17.4	17.3	16.3	15.6	16.4	11.5	9.1	217.6	11	-3766
	12 LST	12.3	12.8	20.3	18.3	20.6	22.2	21.8	24.3	19.8	19.7	13.8	11.7	235.8	11	-3766
	18 LST	11.6	12.0	21.0	22.9	24.2	24.7	24.9	26.6	23.3	20.2	13.1	11.3		0	0
CIG = GTR 6000 FT AND VSBY = GTR 3 MI	00 LST													138.7	11	-3766
	06 LST	8.2	8.7	11.6	10.4	13.6	15.7	15.0	13.7	12.7	12.8	9.5	6.8	148.9	11	-3766
	12 LST	9.6	9.0	15.1	10.5	12.8	12.7	12.9	17.6	14.5	13.8	11.4	9.0	188.0	11	-3766
	18 LST	9.8	9.1	16.8	17.1	17.9	20.0	19.4	23.4	19.5	15.5	10.4	9.1		0	0
CIG = GTR 10000 FT AND VSBY = GTR 3 MI	00 LST													137.1	11	-3766
	06 LST	8.2	8.7	11.5	10.2	13.4	15.3	14.7	13.5	12.5	12.8	9.5	6.8	147.5	11	-3766
	12 LST	9.5	9.0	15.0	10.3	12.6	12.6	12.7	17.5	14.4	13.6	11.4	8.9	185.2	11	-3766
	18 LST	9.8	9.1	16.6	16.8	17.2	19.7	19.4	23.0	19.1	15.2	10.3	9.0		0	0

FALMOUTH, UNITED KINGDOM

STA NO. 14241/ (IN AREA NUMBER 08)

LATITUDE 5008N

LONGITUDE 00502W

ELEVATION(FT) 00200

PARAMETER DESCRIPTION	JAN	FEB	MAR	APR	MAY	JUN	JUL	AUG	SEP	OCT	NOV	DEC	ANN	POR (YRS)	NO. OBS
ABS MAX TMP (F)	56	58	63	70	75	82	85	83	78	72	62	58	85	35	-648
MEAN MAX TMP (F)	48	48	51	55	59	65	67	67	64	59	53	50	57	30	-152
MEAN MIN TMP (F)	40	39	41	44	47	53	55	51	53	49	44	41	47	30	-152
ABS MIN TMP (F)	20	22	23	29	30	40	44	44	36	32	23	24	20	35	-648
MEAN NO DYS TMP = DR GTR 90(F)	0.0	0.0	0.0	0.0	0.0	0.0	0.0	0.0	0.0	0.0	0.0	0.0	0.0	5	927
MEAN NO DYS TMP = DR LES 32(F)	0.0	2.6	1.6	0.0	0.0	0.0	0.0	0.0	0.0	0.0	0.0	0.0	4.2	5	926
MEAN NO DYS TMP = DR LES 0(F)	0.0	0.0	0.0	0.0	0.0	0.0	0.0	0.0	0.0	0.0	0.0	0.0	0.0	5	926
MEAN DEW PT TMP (F)	43	37	40	43	49	53	55	56	53	48	46	43	47	4	3660
MEAN REL HUM (PCT)	83	81	80	77	77	78	77	80	82	83	83	83	80	15	-147
MEAN PRESS ALT (FT)														0	0
MEAN PRECIP (IN)	5.20	3.73	3.17	2.62	2.60	1.98	2.80	3.04	3.07	4.62	5.19	5.28	43.3	35	-151
MEAN SNOW FALL (IN)				0.0	0.0	0.0	0.0	0.0	0.0	0.0				35	-29
MEAN NO DYS PRCP = DR GTR 0.1 IN	10.7	9.5	7.2	6.8	6.7	5.5	7.1	7.5	7.5	9.2	9.5	10.7	97.9	35	-29
MEAN NO DYS SNFL = DR GTR 1.5 IN				0.0	0.0	0.0	0.0	0.0	0.0	0.0				35	-29
MEAN NO DYS W/O CUR VSBY LES 1/2 MI	0.0	0.3	1.0	1.7	3.5	3.1	1.1	2.3	1.5	1.0	0.7	1.0	17.2	4	920
MEAN NO DYS TSMS	0.4	0.3	0.4	0.4	0.9	0.7	0.6	0.7	0.5	0.6	0.5	0.7	6.7	30	-148
P FREQ WND SPD = DR GTR 17 KTS	43.8	33.6	39.9	38.5	31.9	18.1	27.3	34.3	22.9	39.2	43.8	40.9	34.7	4	3684
P FREQ WND SPD = DR GTR 28 KTS	12.5	10.4	12.5	6.7	3.6	2.6	0.9	8.3	3.8	7.8	20.0	17.7	8.9	4	3684
P FREQ LES 5000 FT A/D LES 5 MI	48.9	54.5	52.7	43.0	41.1	39.0	35.2	42.9	46.6	39.9	50.6	45.2	45.0	4	3668
P FREQ LES 1500 FT A/D LES 3 MI															
FOR 00-02 LST	1.1	1.2	5.4	3.4	6.5	3.3	3.2	9.8	3.4	3.2	4.4	3.2	4.0	4	938
03-05 LST														0	0
06-08 LST	2.2	2.4	6.5	4.4	9.7	8.0	5.4	5.6	3.4	1.1	3.3	3.2	4.7	4	925
09-11 LST														0	0
12-14 LST	6.5	4.7	8.7	3.3	3.2	3.4	3.3	1.6	3.3	3.2	2.2	2.2	3.8	4	939
15-17 LST														0	0
18-20 LST	2.2	2.4	5.4	4.4	3.2	3.3	3.3	3.3	6.7	4.3	4.4	2.2	3.8	4	941
21-23 LST														0	0
P FREQ LES 300 FT A/D LES 1 MI															
FOR 00-02 LST	0.0	0.0	0.0	2.3	6.5	3.3	1.6	8.2	1.7	1.1	2.2	1.1	2.3	4	938
03-05 LST														0	0
06-08 LST	0.0	0.0	3.2	1.1	6.5	6.9	1.8	3.7	1.7	0.0	0.0	1.1	2.2	4	925
09-11 LST														0	0
12-14 LST	1.1	2.4	1.1	1.1	0.0	0.0	0.0	0.0	1.7	1.1	0.0	1.1	0.8	4	939
15-17 LST														0	0
18-20 LST	0.0	0.0	1.1	0.0	0.0	1.7	0.0	1.6	1.7	0.0	0.0	1.1	0.6	4	941
21-23 LST														0	0

FAIRMOUTH, UNITED KINGDOM

MEAN NUMBER OF DAYS

PARAMETER DESCRIPTION		JAN	FEB	MAR	APR	MAY	JUN	JUL	AUG	SEP	OCT	NOV	DEC	ANN	PDR (YRS)	NO. ORS
CIG = GTR 1000 FT AND VSBY = GTR 3 MI	00 LST	31.0	27.6	29.3	29.3	29.0	29.0	30.0	28.4	29.4	30.0	29.0	30.0	352.0	4	938
	06 LST	30.6	27.6	29.0	29.3	28.5	27.9	29.8	29.2	29.4	31.0	29.3	30.3	351.9	4	925
	12 LST	29.9	27.0	28.3	29.3	30.5	29.4	29.9	31.0	29.0	30.3	29.6	30.6	354.8	4	939
	18 LST	30.6	27.6	29.6	29.0	30.0	29.0	29.9	30.4	29.5	30.0	29.0	30.6	354.2	4	940
CIG = GTR 2000 FT AND VSBY = GTR 3 MI W/SFC WND LES 10 KTS	00 LST	12.3	12.8	13.3	11.5	17.0	18.5	16.5	13.2	18.1	13.0	13.3	12.6	172.1	4	938
	06 LST	12.0	12.1	13.0	13.0	14.5	19.1	18.2	14.9	16.7	13.1	13.0	13.3	172.9	4	925
	12 LST	9.0	8.5	7.7	9.3	11.3	14.7	6.6	10.1	13.0	9.0	7.6	11.0	117.8	4	939
	18 LST	13.0	10.6	11.0	8.0	14.0	14.0	7.6	12.1	16.5	12.3	10.3	13.0	142.4	4	940
SFC WND = GTR 17 KTS AND NO PRECIP.	00 LST	7.0	6.2	7.6	8.0	4.5	2.0	3.5	5.5	3.5	7.0	7.6	7.3	69.7	4	941
	06 LST	7.3	5.9	8.0	5.6	5.0	1.5	1.6	2.2	4.0	6.6	5.3	4.6	57.6	4	927
	12 LST	10.1	8.8	11.1	8.3	7.3	7.0	9.6	12.0	7.5	12.6	9.6	7.0	110.9	4	941
	18 LST	6.0	5.6	9.3	9.0	10.0	5.0	8.6	7.5	2.0	7.0	7.0	6.0	83.0	4	941
SFC WND 4-10 KTS AND TMP 33-89 DEG F AND NO PRECIP.	00 LST	7.6	9.5	9.3	8.0	10.5	13.5	12.5	11.1	13.5	9.3	8.0	6.6	119.4	4	941
	06 LST	7.3	9.2	9.0	8.6	9.5	12.9	10.1	11.8	11.1	10.0	8.3	6.6	114.4	4	926
	12 LST	7.4	6.5	6.7	6.6	6.3	8.5	5.5	8.5	10.0	7.3	4.6	6.0	83.9	4	940
	18 LST	9.7	7.6	7.6	5.3	10.5	9.5	5.5	8.0	12.0	10.0	6.0	11.4	103.1	4	939
SKY COVER LES 3/10 AND VSBY = GTR 3 MI	00 LST	5.3	3.6	9.0	5.0	7.5	7.5	5.5	7.6	5.5	6.0	5.6	4.3	72.4	4	940
	06 LST	4.0	2.6	1.6	3.0	1.0	4.1	1.6	1.6	2.0	2.0	2.3	3.6	29.4	4	927
	12 LST	0.6	1.9	1.6	2.0	2.9	3.5	1.0	1.0	1.0	1.3	1.0	1.3	19.1	4	941
	18 LST	0.6	1.6	3.0	2.0	3.0	3.5	1.5	2.0	1.5	2.6	2.3	1.3	24.9	4	941
CIG = GTR 2500 FT AND VSBY = GTR 3 MI	00 LST	27.3	26.0	27.3	27.9	28.5	27.0	28.5	26.4	26.3	28.6	26.3	27.6	327.7	4	938
	06 LST	27.6	26.0	26.0	25.6	27.0	24.8	27.1	28.1	25.9	28.3	26.3	27.3	320.0	4	925
	12 LST	25.9	26.0	26.6	27.6	28.0	26.9	29.4	29.4	27.5	28.3	26.3	28.6	330.5	4	939
	18 LST	26.6	26.3	28.0	27.0	28.5	27.0	27.9	27.9	26.5	27.6	25.0	28.6	326.9	4	940
CIG = GTR 6000 FT AND VSBY = GTR 3 MI	00 LST	15.3	13.5	18.0	19.0	18.5	18.5	17.5	19.3	12.9	19.3	17.3	15.0	204.1	4	938
	06 LST	18.3	14.4	15.0	15.6	19.0	18.1	21.0	17.2	15.7	20.5	15.0	20.0	209.0	4	925
	12 LST	16.1	15.4	17.8	18.3	17.2	20.3	21.3	20.3	21.5	20.6	17.0	20.6	226.4	4	939
	18 LST	16.6	14.3	20.6	21.0	23.0	20.5	22.8	20.8	18.0	18.6	13.6	18.3	228.1	4	940
CIG = GTR 10000 FT AND VSBY = GTR 3 MI	00 LST	15.3	13.5	18.0	19.0	18.5	18.5	17.5	19.3	12.9	19.3	17.3	15.0	204.1	4	938
	06 LST	18.3	14.4	15.0	15.6	19.0	18.1	21.0	17.2	15.7	20.5	15.0	20.0	209.8	4	925
	12 LST	16.1	15.4	17.8	18.0	17.2	20.3	21.3	20.3	21.5	20.6	17.0	20.6	226.1	4	939
	18 LST	16.6	14.3	20.6	21.0	23.0	20.5	22.8	20.8	18.0	18.6	13.6	18.3	228.1	4	940

GREENHAM COMMON, UNITED KINGDOM

STA NO. 14243/ (IN AREA NUMBER 08)

LATITUDE 5122N

LONGITUDE 00116W

ELEVATION(FT) 00398

PARAMETER DESCRIPTION	JAN	FEB	MAR	APR	MAY	JUN	JUL	AUG	SEP	OCT	NOV	DEC	ANN	POR (YRS)	NO. OBS
ABS MAX TMP (F)	55	59	69	71	79	88	92	86	82	76	60	58	92	11	3400
MEAN MAX TMP (F)	42	43	49	54	61	66	68	67	64	57	49	44	55	11	3400
MEAN MIN TMP (F)	33	34	37	40	45	50	53	53	50	45	39	35	43	11	3400
ABS MIN TMP (F)	9	15	19	26	33	35	44	43	36	26	22	16	9	11	3400
MEAN NO DYS TMP = DR GTR 90(F)	0.0	0.0	0.0	0.0	0.0	0.0	0.1	0.0	0.0	0.0	0.0	0.0	0.1	11	3400
MEAN NO DYS TMP = DR LES 32(F)	12.9	11.7	8.0	1.8	0.0	0.0	0.0	0.0	0.0	0.7	4.1	9.6	48.8	11	3400
MEAN NO DYS TMP = DR LES 0(F)	0.0	0.0	0.0	0.0	0.0	0.0	0.0	0.0	0.0	0.0	0.0	0.0	0.0	11	3400
MEAN DEW PT TMP (F)	34	34	36	39	44	49	52	53	51	47	40	37	43	12	81749
MEAN REL HUM (PCT)	87	84	80	76	72	73	76	80	82	86	87	89	81	12	81749
MEAN PRESS ALT (FT)	359	371	399	365	331	310	313	347	324	370	414	432	361	C	-50
MEAN PRECIP (IN)	3.34	1.36	1.98	1.80	1.41	1.71	1.78	3.05	2.89	3.19	2.74	3.36	31.6	11	3301
MEAN SNOW FALL (IN)	3.7	2.0	0.7	0.4	0.0	0.0	0.0	0.0	0.0	0.0	0.1	2.3	9.2	11	3411
MEAN NO DYS PRCP = DR GTR 0.1 IN	8.5	5.1	5.5	6.1	5.0	4.1	6.1	7.1	8.0	7.6	7.9	9.4	80.4	11	3301
MEAN NO DYS SNFL = DR GTR 1.5 IN	0.8	0.2	0.1	0.1	0.0	0.0	0.0	0.0	0.0	0.0	0.0	0.5	1.7	11	3411
MEAN NO DYS W/OCUR VSBY LES 1/2 MI	8.9	8.3	6.7	3.1	1.6	1.7	2.4	2.4	6.0	8.3	8.6	10.9	68.9	12	3412
MEAN NO DYS TSTMS	0.2	0.1	0.3	0.8	1.4	2.3	3.1	2.5	0.9	0.3	0.9	0.2	13.0	11	3401
P FREQ WND SPD = DR GTR 17 KTS	6.2	4.0	3.2	5.0	1.4	1.1	1.9	2.2	2.0	2.4	4.5	6.1	3.2	12	80994
P FREQ WND SPD = DR GTR 28 KTS	0.4	0.4	0.1	0.0	0.0	0.0	0.1	0.0	0.0	0.1	0.1	0.1	0.1	12	80994
P FREQ LES 5000 FT A/D LES 5 MI	72.0	73.4	69.8	60.4	52.2	49.5	51.8	52.6	54.4	65.2	70.9	73.6	62.2	13	83204
P FREQ LES 1500 FT A/D LES 3 MI															
FOR 00-02 LST	46.5	44.6	41.8	28.4	18.0	20.5	21.4	19.5	31.3	43.4	46.8	52.1	34.5	11	10208
03-05 LST	46.1	47.3	50.3	36.6	28.7	29.5	29.7	32.4	43.0	46.3	47.6	53.7	40.9	12	10379
06-08 LST	46.7	51.4	51.9	44.7	30.7	29.2	32.0	35.0	46.9	49.0	48.8	53.8	43.3	13	10552
09-11 LST	47.7	51.1	42.0	26.6	19.8	20.7	18.4	26.8	33.8	42.0	45.9	54.1	35.7	13	10683
12-14 LST	42.4	39.2	26.1	13.7	11.4	13.4	10.3	12.1	16.4	25.1	37.0	50.3	24.8	13	10680
15-17 LST	40.4	33.6	21.7	12.0	10.0	9.6	8.1	9.1	12.3	18.0	36.3	49.7	21.7	13	10622
18-20 LST	45.5	39.9	28.4	13.6	9.9	9.5	10.4	9.9	13.3	26.9	37.3	47.8	24.4	13	10225
21-23 LST	46.6	42.2	34.2	17.8	10.9	13.3	14.3	13.1	18.5	35.0	41.4	48.6	28.0	11	10212
P FREQ LES 300 FT A/D LES 1 MI															
FOR 00-02 LST	15.1	14.3	7.9	3.7	1.9	0.9	0.8	2.3	7.8	15.3	14.9	21.5	8.9	11	10208
03-05 LST	16.5	16.7	13.5	7.1	5.6	5.0	5.1	4.9	14.1	19.1	14.9	21.7	12.0	12	10379
06-08 LST	16.2	17.5	18.7	9.4	3.1	3.1	4.3	5.0	15.8	22.6	16.3	23.3	12.9	13	10552
09-11 LST	15.4	15.4	8.1	3.4	0.4	0.2	0.2	1.1	5.4	12.0	15.9	21.8	8.3	13	10683
12-14 LST	12.4	7.1	2.8	1.1	0.1	0.5	0.0	0.0	1.0	2.1	8.6	14.6	4.2	13	10680
15-17 LST	12.4	6.7	2.9	0.7	0.3	0.2	0.0	0.1	1.2	1.6	9.5	16.2	4.3	13	10622
18-20 LST	12.2	8.0	3.1	1.2	0.5	0.5	0.1	0.2	1.6	4.2	8.1	16.7	4.7	13	10225
21-23 LST	13.3	9.5	3.9	0.7	0.1	0.4	0.4	0.8	2.2	8.9	10.9	19.5	5.9	11	10212

GREENHAM COMMON, UNITED KINGDOM

MEAN NUMBER OF DAYS

PARAMETER DESCRIPTION		JAN	FEB	MAR	APR	MAY	JUN	JUL	AUG	SEP	OCT	NOV	DEC	ANN	PDR (YRS)	ND, OBS
CIG = GTR 1000 FT AND VSBY = GTR 3 MI	00 LST	18.8	16.9	21.3	24.7	27.5	25.5	26.6	27.2	23.0	19.5	17.4	16.3	264.7	11	3407
	06 LST	18.1	16.6	17.6	18.5	23.0	22.7	22.0	21.7	16.8	17.6	17.0	16.8	228.4	13	3543
	12 LST	18.8	18.4	24.0	26.5	28.6	27.0	28.8	28.2	26.2	23.6	20.2	17.5	287.6	13	3563
	18 LST	19.8	18.9	24.4	27.3	28.6	27.8	29.7	29.1	26.9	24.4	20.3	17.1	294.3	13	3547
CIG = GTR 2000 FT AND VSBY = GTR 3 MI W/SFC WND LES 10 KTS	00 LST	9.0	10.9	14.7	18.1	22.0	22.4	22.4	21.3	17.8	12.3	10.3	7.3	188.5	11	3404
	06 LST	7.4	8.4	10.7	12.6	16.2	17.2	17.7	15.9	11.7	11.1	10.1	8.6	147.6	13	3541
	12 LST	7.3	5.1	6.4	9.2	10.6	13.3	14.9	11.9	12.2	7.9	8.6	7.1	114.5	13	3561
	18 LST	9.8	10.0	13.5	14.6	15.3	16.4	15.8	16.2	20.3	16.0	12.2	8.8	168.9	13	3546
SFC WND = GTR 17 KTS AND NO PRECIP.	00 LST	0.8	0.6	0.3	0.0	0.0	0.0	0.2	0.1	0.2	0.4	0.4	0.4	3.4	11	3404
	06 LST	1.0	0.5	0.3	0.2	0.0	0.0	0.3	0.0	0.3	0.4	0.9	1.0	4.9	13	3541
	12 LST	1.1	0.9	1.9	1.5	0.2	0.7	0.9	1.3	0.5	1.2	0.9	1.7	12.9	13	3561
	18 LST	1.0	0.5	0.4	0.3	0.5	0.1	0.8	0.7	0.1	0.5	0.6	0.9	6.4	13	3546
SFC WND 4-10 KTS AND TMP 33-89 DEC F AND NO PRECIP.	00 LST	10.3	10.3	14.8	15.7	17.5	18.3	16.6	15.2	14.9	15.1	14.9	10.9	174.5	11	3404
	06 LST	8.6	9.4	12.8	15.2	16.8	17.6	16.1	14.3	14.4	13.7	13.6	10.1	162.6	13	3541
	12 LST	11.6	9.5	13.8	13.0	15.3	16.1	17.4	16.6	15.9	15.8	14.6	13.1	172.7	13	3561
	18 LST	10.7	11.5	18.4	15.7	17.8	19.0	18.7	17.7	17.7	16.1	16.3	11.1	190.7	13	3546
SKY COVER LES 3/10 AND VSBY = GTR 3 MI	00 LST	6.9	5.4	7.5	10.1	12.2	9.6	9.6	10.8	9.4	7.1	5.3	5.7	99.7	11	3407
	06 LST	5.8	3.7	3.9	3.0	5.5	4.6	4.2	3.3	3.2	4.5	4.0	5.1	50.8	13	3543
	12 LST	3.2	2.6	1.7	1.4	1.6	2.3	1.1	1.0	1.2	1.8	1.3	1.7	20.9	13	3563
	18 LST	3.9	3.3	2.7	2.7	2.7	2.9	2.6	1.9	3.6	4.5	3.5	4.3	38.6	13	3547
CIG = GTR 2500 FT AND VSBY = GTR 3 MI	00 LST	14.2	13.5	16.8	20.8	25.1	23.2	24.3	24.9	20.8	15.8	14.1	12.6	226.1	11	3407
	06 LST	13.8	11.5	13.3	14.7	19.7	19.4	18.6	18.3	14.1	14.8	12.9	12.3	183.4	13	3543
	12 LST	14.5	12.0	16.3	19.1	22.2	21.7	23.1	21.0	19.0	16.9	14.5	11.5	211.8	13	3563
	18 LST	14.6	14.0	21.0	24.4	26.3	26.0	26.1	26.1	25.1	20.3	16.1	13.4	253.4	13	3547
CIG = GTR 6000 FT AND VSBY = GTR 3 MI	00 LST	10.0	9.1	13.0	16.6	20.0	18.6	18.6	20.4	16.9	11.6	10.1	9.7	174.6	11	3407
	06 LST	9.9	7.6	8.4	9.0	13.5	15.2	13.2	14.1	10.1	9.5	9.0	9.5	129.0	13	3543
	12 LST	10.2	8.4	9.0	9.3	10.2	11.8	10.6	8.8	11.0	5.8	10.8	9.0	118.9	13	3563
	18 LST	10.3	10.7	14.8	14.6	17.9	17.3	16.1	17.9	19.4	13.5	10.9	10.2	173.6	13	3547
CIG = GTR 10000 FT AND VSBY = GTR 3 MI	00 LST	8.8	8.3	11.7	14.7	18.7	17.5	17.0	17.7	14.9	10.5	4.6	9.2	157.6	11	3407
	06 LST	9.2	7.0	7.7	7.7	12.3	12.8	10.7	10.7	8.1	8.0	7.9	8.2	110.3	13	3543
	12 LST	8.0	6.8	7.8	7.6	8.9	10.4	7.2	6.1	8.7	8.7	8.6	7.9	96.7	13	3563
	18 LST	8.3	9.2	13.7	12.8	15.5	14.2	12.7	13.9	15.1	12.1	10.0	9.3	146.8	13	3547

MIDDLE WALLOP, UNITED KINGDOM

STA NO. 14297/ (IN AREA NUMBER 08)

LATITUDE 5109N

LONGITUDE 00134W

ELEVATION(FT) 00297

PARAMETER DESCRIPTION	JAN	FEB	MAR	APR	MAY	JUN	JUL	AUG	SEP	OCT	NOV	DEC	ANN	PDR (YRS)	NO. OBS
ABS MAX TMP (F)	55	55	65	72	77	87	87	88	79	68	68	58	88	9	-3746
MEAN MAX TMP (F)	43	44	50	55	61	67	70	70	64	57	49	45	56	30	-3746
MEAN MIN TMP (F)	34	34	36	39	44	49	53	52	49	44	39	36	42	30	-3746
ABS MIN TMP (F)	20	19	16	24	28	34	38	37	33	25	17	17	16	9	-3746
MEAN NO DYS TMP = DR GTR 90(F)	0.0	0.0	0.0	0.0	0.0	0.0	0.0	0.0	0.0	0.0	0.0	0.0	0.0	9	-3746
MEAN NO DYS TMP = DR LES 32(F)	10.7	11.7	10.5	5.6	1.2	0.0	0.0	0.0	0.0	2.4	5.0	11.3	58.4	9	-3746
MEAN NO DYS TMP = DR LES 0(F)	0.0	0.0	0.0	0.0	0.0	0.0	0.0	0.0	0.0	0.0	0.0	0.0	0.0	9	-3746
MEAN DEW PT TMP (F)	36	35	37	39	43	49	52	53	51	46	40	39	43	0	-50
MEAN REL HUM (PCT)	85	78	67	67	66	64	64	67	69	73	81	85	72	15	-3746
MEAN PRESS ALT (FT)	251	265	296	263	229	208	210	244	220	265	309	325	257	0	-50
MEAN PRECIP (IN)	2.80	2.64	2.48	2.13	1.97	2.13	2.24	2.64	2.09	3.90	3.35	4.02	32.4	35	-3746
MEAN SNOW FALL (IN)						0.0	0.0	0.0	0.0					9	-29
MEAN NO DYS PRCP = DR GTR 0.1 IN	8.1	7.8	6.6	6.2	5.9	5.9	6.1	6.8	5.8	8.5	7.9	9.8	85.4	35	-29
MEAN NO DYS SNFL = DR GTR 1.5 IN						0.0	0.0	0.0	0.0					9	-29
MEAN NO DYS W/OCUR VSBY LES 1/2 MI														0	0
MEAN NO DYS TSMS														0	0
P FREQ WND SPD = DR GTR 17 KTS														0	0
P FREQ WND SPD = DR GTR 28 KTS														0	0
P FREQ LES 5000 FT A/O LES 5 MI	70.7	69.9	62.5	63.0	59.2	54.1	58.0	55.0	61.3	64.4	72.0	72.8	63.6	9	-3746
P FREQ LES 1500 FT A/O LES 3 MI															
FDR 00-02 LST														0	0
03-05 LST														0	0
06-08 LST	50.0	46.4	44.1	43.7	39.6	32.5	39.8	44.0	44.7	46.5	54.2	51.9	44.8	9	-3746
09-11 LST														0	0
12-14 LST	45.8	35.1	26.2	23.9	19.9	14.9	23.1	15.5	23.6	31.6	40.3	47.2	28.9	9	-3746
15-17 LST														0	0
18-20 LST	47.6	37.6	21.7	21.3	18.5	14.4	20.6	12.0	19.9	24.9	45.5	47.7	27.6	9	-3746
21-23 LST														0	0
P FREQ LES 300 FT A/O LES 1 MI															
FDR 00-02 LST														0	0
03-05 LST														0	0
06-08 LST	13.1	12.9	19.6	12.6	7.8	5.7	9.7	15.4	14.8	14.8	16.3	13.6	13.0	9	-3746
09-11 LST														0	0
12-14 LST	7.6	5.2	2.9	1.9	0.4	1.5	2.2	0.4	2.2	1.2	6.8	10.2	3.5	9	-3746
15-17 LST														0	0
18-20 LST	8.9	6.0	4.7	2.6	0.4	0.7	0.7	0.7	2.3	4.9	6.4	12.3	4.2	9	-3746
21-23 LST														0	0

MIDDLE WALLOP, UNITED KINGDOM

MEAN NUMBER OF DAYS

PARAMETER DESCRIPTION		JAN	FEB	MAR	APR	MAY	JUN	JUL	AUG	SEP	OCT	NOV	DEC	ANN	PDR (YRS)	NO. OBS
CIG = GTR 1000 FT AND VSBY = GTR 3 MI	00 LST														0	0
	06 LST	18.2	17.1	18.9	18.5	20.5	21.7	19.9	18.7	17.9	18.8	17.0	18.1	225.3	9	-3746
	12 LST	19.0	20.4	25.2	25.1	27.2	27.5	26.9	28.7	25.1	25.2	20.2	18.5	289.0	9	-3746
	18 LST	18.5	19.2	25.7	25.2	27.2	27.0	26.9	28.1	25.6	25.4	19.3	18.8	286.9	9	-3746
CIG = GTR 2000 FT AND VSBY = GTR 3 MI W/SFC WND LES 10 KTS	00 LST														0	0
	06 LST	8.4	9.1	11.3	12.8	13.6	16.0	15.2	14.4	13.8	12.6	9.1	7.5	143.8	9	-3746
	12 LST	6.9	7.0	9.9	11.4	14.7	15.2	13.5	18.1	14.1	9.7	10.4	7.4	132.3	9	-3746
	18 LST	9.3	10.6	15.2	13.8	16.8	17.3	14.4	22.3	18.6	17.5	10.8	9.1	175.7	9	-3746
SFC WND = GTR 17 KTS AND NO PRECIP.	00 LST														0	0
	06 LST	2.3	1.9	0.8	1.3	1.1	0.5	0.5	0.1	0.4	1.0	0.6	2.1	12.4	9	-3746
	12 LST	4.7	4.9	5.2	5.0	2.3	2.2	2.3	1.1	2.3	3.3	2.6	3.3	39.2	9	-3746
	18 LST	2.8	1.7	2.5	2.1	1.6	1.6	1.6	0.5	0.5	1.1	0.6	2.5	19.1	9	-3746
SFC WND 4-10 KTS AND TMP 33-89 DEG F AND NO PRECIP.	00 LST														0	0
	06 LST	9.7	8.6	11.6	14.0	14.0	14.5	14.2	12.7	13.7	12.0	12.0	9.3	146.3	9	-3746
	12 LST	10.5	9.0	11.3	12.7	14.0	14.1	11.7	15.3	14.5	11.4	14.1	9.5	148.1	9	-3746
	18 LST	10.4	11.3	13.1	13.4	15.2	15.8	13.5	17.6	16.2	14.8	13.6	10.0	164.9	9	-3746
SKY COVER LES 3/10 AND VSBY = GTR 3 MI	00 LST														0	0
	06 LST	6.2	4.3	4.6	5.5	5.2	6.4	5.5	4.2	4.4	4.3	3.2	5.1	58.9	9	-3746
	12 LST	3.1	3.1	4.3	2.5	3.3	3.2	2.4	3.4	2.2	2.3	3.5	4.8	38.1	9	-3746
	18 LST	5.4	4.9	7.8	5.2	6.2	6.0	4.9	7.9	6.7	8.0	6.2	6.1	75.3	9	-3746
CIG = GTR 2500 FT AND VSBY = GTR 3 MI	00 LST														0	0
	06 LST	11.9	11.9	15.0	14.1	15.5	18.1	14.5	15.3	14.1	13.2	9.6	10.7	165.9	9	-3746
	12 LST	13.3	13.3	18.1	16.3	18.7	19.2	17.5	19.8	17.5	14.9	13.8	12.8	195.2	9	-3746
	18 LST	12.9	14.0	21.5	20.5	21.1	22.0	20.8	24.7	20.7	19.4	12.2	12.5	222.3	9	-3746
CIG = GTR 6000 FT AND VSBY = GTR 3 MI	00 LST														0	0
	06 LST	10.7	10.0	13.2	11.7	14.0	15.6	14.4	13.5	10.7	11.3	9.1	9.5	143.7	9	-3746
	12 LST	11.0	9.3	13.9	9.9	13.4	11.7	12.0	14.4	13.2	11.9	11.3	10.7	142.7	9	-3746
	18 LST	11.1	11.6	18.0	16.4	18.0	17.6	16.5	21.1	17.2	16.7	10.8	10.5	185.5	9	-3746
CIG = GTR 10000 FT AND VSBY = GTR 3 MI	00 LST														0	0
	06 LST	10.7	10.0	13.2	11.7	14.0	15.2	14.1	13.5	10.7	11.3	9.1	9.5	143.0	9	-3746
	12 LST	10.9	9.3	13.9	9.9	13.4	11.7	12.0	14.4	13.2	11.9	11.3	10.7	142.6	9	-3746
	18 LST	11.1	11.6	18.0	16.4	18.0	17.6	16.5	20.8	17.2	16.5	10.8	10.5	185.0	9	-3746

ROCHESTER, UNITED KINGDOM

STA NO. 14265/ (IN AREA NUMBER 08)

LATITUDE 5121N

LONGITUDE 00030E

ELEVATION(FT) 00405

PARAMETER DESCRIPTION	JAN	FEB	MAR	APR	MAY	JUN	JUL	AUG	SEP	OCT	NOV	DEC	ANN	PDR (YRS)	NO. OBS
ABS MAX TMP (F)	55	61	68	69	75	84	90	86	84	69	61	57	90	5	-3787
MEAN MAX TMP (F)	44	45	50	56	62	69	71	71	66	58	50	45	57	30	-3787
MEAN MIN TMP (F)	33	33	35	39	43	49	53	52	49	42	38	35	42	30	-3787
ABS MIN TMP (F)	13	19	22	30	35	35	44	44	40	32	25	14	13	5	-3787
MEAN NO DYS TMP = DR GTR 90(F)	0.0	0.0	0.0	0.0	0.0	0.0	0.3	0.0	0.0	0.0	0.0	0.0	0.3	5	-3787
MEAN NO DYS TMP = DR LES 32(F)	16.5	11.4	11.2	1.2	0.0	0.0	0.0	0.0	0.0	0.3	5.0	17.5	63.1	5	-3787
MEAN NO DYS TMP = DR LES 0(F)	0.0	0.0	0.0	0.0	0.0	0.0	0.0	0.0	0.0	0.0	0.0	0.0	0.0	5	-3787
MEAN DEW PT TMP (F)	33	35	36	43	46	50	52	53	52	47	42	34	44	5	-3787
MEAN REL HUM (PCT)	89	87	83	84	80	78	78	81	84	87	89	89	84	5	-3787
MEAN PRESS ALT (FT)	337	356	391	394	348	330	348	363	328	354	393	403	362	0	-50
MEAN PRECIP (IN)	2.48	1.86	1.64	2.08	1.92	1.60	2.36	2.34	2.09	2.83	3.08	2.59	26.9	35	-3787
MEAN SNOW FALL (IN)	2.2	3.8	1.2	0.0	0.0	0.0	0.0	0.0	0.0	0.0	1.1	7.5	15.8	5	-3787
MEAN NO DYS PRCP = DR GTR 0.1 IN	7.4	6.0	5.2	6.1	5.8	4.6	6.3	6.3	5.8	7.1	7.5	7.7	73.8	35	-29
MEAN NO DYS SNFL = DR GTR 1.5 IN	0.5	1.0	0.2	0.0	0.0	0.0	0.0	0.0	0.0	0.0	0.3	0.7	2.7	5	-3787
MEAN NO DYS W/OCUR VSBY LES 1/2 MI	10.5	8.4	6.2	7.0	3.5	2.5	1.6	3.7	7.3	9.6	7.0	10.5	77.8	5	-3787
MEAN NO DYS TSTMS	0.0	0.0	0.2	1.0	2.7	2.0	2.0	0.7	1.7	0.7	1.0	0.0	12.0	5	-3787
P FREQ WND SPD = DR GTR 17 KTS	10.6	10.0	8.1	11.5	5.6	3.0	2.2	4.8	3.8	2.3	9.6	8.2	6.6	5	-3787
P FREQ WND SPD = DR GTR 28 KTS	0.8	0.0	0.0	0.4	0.0	0.0	0.0	0.0	0.0	0.1	0.3	0.4	0.2	5	-3787
P FREQ LES 5000 FT A/D LES 3 MI	78.1	78.3	71.7	69.5	60.8	51.5	57.5	55.4	60.6	66.2	77.9	76.0	67.0	5	-3787
P FREQ LES 1500 FT A/D LES 3 MI															
FDR 00-02 LST	46.5	47.5	37.5	35.8	20.4	19.7	14.7	17.3	28.9	36.6	42.3	50.9	33.2	5	-3787
03-05 LST	43.5	45.7	44.9	48.1	35.2	36.1	29.4	29.0	43.0	43.4	41.1	48.1	40.6	5	-3787
06-08 LST	45.2	49.9	49.7	51.7	36.6	32.5	30.1	32.3	30.0	48.7	40.0	49.7	43.0	5	-3787
09-11 LST	48.1	49.6	37.9	40.3	23.9	21.4	19.4	17.6	38.5	35.1	41.1	49.5	33.2	5	-3787
12-14 LST	50.0	41.3	24.2	30.0	17.5	13.6	13.3	11.1	24.4	24.0	31.9	48.1	27.5	5	-3787
15-17 LST	49.7	40.4	24.2	23.8	11.8	11.7	9.3	11.8	18.9	16.1	34.3	51.9	23.5	5	-3787
18-20 LST	50.5	49.9	30.4	26.7	18.3	11.2	7.2	9.3	16.7	24.4	41.1	32.7	28.2	5	-3787
21-23 LST	46.2	46.3	29.6	28.1	19.6	14.3	9.7	15.1	17.0	30.5	44.0	32.4	29.4	5	-3787
P FREQ LES 300 FT A/D LES 1 MI															
FDR 00-02 LST	20.4	18.6	10.0	10.6	3.8	5.0	0.7	4.0	11.1	13.3	12.4	20.5	10.9	5	-3787
03-05 LST	20.2	22.4	13.2	16.9	11.3	9.4	5.7	6.8	20.7	21.1	12.2	19.6	15.0	5	-3787
06-08 LST	19.1	23.9	14.5	15.3	5.9	4.4	3.6	7.5	21.1	23.3	11.9	20.2	14.2	5	-3787
09-11 LST	19.9	19.5	5.4	3.9	0.8	0.0	1.8	0.7	6.7	11.5	10.4	17.2	8.2	5	-3787
12-14 LST	14.2	11.5	1.1	1.1	0.0	0.6	0.4	0.0	2.2	4.3	7.0	11.6	4.5	5	-3787
15-17 LST	14.8	10.6	3.2	1.7	0.3	0.3	0.0	0.0	1.9	2.9	9.0	15.3	5.0	5	-3787
18-20 LST	16.7	16.8	6.5	3.9	0.3	0.8	0.0	0.0	3.3	5.4	13.0	15.3	6.8	5	-3787
21-23 LST	17.2	19.8	6.7	7.5	1.1	3.9	1.1	1.1	6.3	7.9	11.2	19.6	8.6	5	-3787

ROCHESTER, UNITED KINGDOM

MEAN NUMBER OF DAYS

PARAMETER DESCRIPTION		JAN	FEB	MAR	APR	MAY	JUN	JUL	AUG	SEP	OCT	NOV	DEC	ANN	PDR (YRS)	NO. DBS
CIG = GTR 1000 FT AND VSBY = GTR 3 MI	00 LST	18.3	16.7	22.2	22.5	26.8	25.3	28.7	25.9	24.0	22.4	17.9	16.0	266.7	5	-3787
	06 LST	19.8	16.6	17.8	17.0	19.3	20.0	22.0	21.0	14.7	17.3	18.7	19.3	223.5	5	-3787
	12 LST	16.5	16.8	25.0	22.8	27.0	27.3	29.0	29.7	23.3	24.7	21.3	17.5	280.9	5	-3787
	18 LST	16.5	14.6	24.3	25.0	26.8	27.8	29.3	29.3	25.0	24.3	19.7	17.3	279.9	5	-3787
CIG = GTR 2000 FT AND VSBY = GTR 3 MI W/SFC WND LES 10 KTS	00 LST	8.3	7.6	13.4	13.5	20.0	20.0	26.1	23.3	18.7	15.5	9.4	7.0	182.8	5	-3787
	06 LST	9.8	7.2	9.8	9.8	12.5	13.8	17.0	16.3	11.0	13.0	10.3	10.3	140.8	5	-3787
	12 LST	6.0	4.5	7.8	5.5	7.3	10.3	13.0	11.0	10.3	9.3	7.7	6.8	99.5	5	-3787
	18 LST	5.5	5.7	11.5	10.8	10.5	13.0	17.0	16.3	18.0	16.7	10.0	8.8	143.8	5	-3787
SFC WND = GTR 17 KTS AND NO PRECIP.	00 LST	1.8	2.2	1.5	0.8	0.5	0.0	0.0	0.3	0.3	0.0	1.0	1.8	10.2	5	-3787
	06 LST	1.8	2.2	1.3	0.3	0.8	0.0	0.0	0.3	0.3	0.0	1.3	2.3	10.6	5	-3787
	12 LST	2.8	3.0	4.5	3.5	3.3	1.5	1.7	2.0	1.3	1.7	2.0	3.5	30.8	5	-3787
	18 LST	1.8	1.7	2.3	1.8	1.5	1.5	0.7	0.7	0.7	0.7	1.0	1.5	15.9	5	-3787
SFC WND 4-10 KTS AND THP 33-89 DEG F AND NO PRECIP.	00 LST	8.8	7.6	12.1	14.0	17.3	20.0	19.5	20.6	16.3	16.8	13.1	7.0	173.1	5	-3787
	06 LST	8.8	6.4	9.8	13.8	16.0	14.5	14.0	18.0	15.3	17.3	12.0	9.5	155.4	5	-3787
	12 LST	11.8	7.9	10.3	8.3	10.5	14.0	17.7	14.0	14.3	15.0	13.3	8.8	145.9	5	-3787
	18 LST	9.0	9.2	13.0	11.3	11.5	14.0	19.7	17.3	19.3	18.3	13.0	9.0	164.6	5	-3787
SKY COVER LES 3/10 AND VSBY = GTR 3 MI	00 LST	5.5	4.4	7.8	6.5	9.5	12.3	10.6	10.8	8.3	9.2	3.7	5.8	94.4	5	-3787
	06 LST	5.3	4.5	4.8	2.8	4.8	5.8	4.3	3.0	3.0	2.3	3.3	6.0	49.9	5	-3787
	12 LST	3.3	3.0	4.0	1.3	2.0	2.5	2.0	1.3	1.7	3.7	1.7	5.8	32.3	5	-3787
	18 LST	3.5	2.5	2.5	1.8	3.0	4.8	3.3	3.0	3.3	6.0	6.0	6.5	46.2	5	-3787
CIG = GTR 2500 FT AND VSBY = GTR 3 MI	00 LST	13.5	12.0	17.1	17.5	23.5	23.5	26.7	24.6	21.3	18.8	14.2	11.3	224.0	5	-3787
	06 LST	13.5	13.1	11.8	12.0	16.8	17.5	18.0	18.3	12.7	13.7	14.3	14.8	176.5	5	-3787
	12 LST	11.3	10.9	15.8	13.0	16.0	19.0	20.0	18.3	15.7	17.3	15.7	13.8	186.8	5	-3787
	18 LST	10.3	9.9	18.3	19.0	22.3	23.5	25.7	24.3	23.0	21.0	15.0	13.3	225.6	5	-3787
CIG = GTR 6000 FT AND VSBY = GTR 3 MI	00 LST	8.8	7.6	12.6	11.0	18.5	19.8	20.1	19.2	16.3	14.5	9.1	10.3	167.8	5	-3787
	06 LST	9.3	9.4	8.5	8.5	11.3	13.5	13.7	12.0	9.0	8.7	8.0	11.5	123.4	5	-3787
	12 LST	8.0	7.9	11.3	8.0	8.8	11.0	7.0	7.7	7.7	10.3	10.0	11.3	109.0	5	-3787
	18 LST	7.3	6.9	14.0	13.3	15.0	16.5	17.0	14.0	17.3	15.3	10.0	11.0	157.6	5	-3787
CIG = GTR 10000 FT AND VSBY = GTR 3 MI	00 LST	7.0	6.9	12.1	11.0	17.5	18.0	17.1	18.5	14.0	13.2	8.1	8.8	132.2	5	-3787
	06 LST	7.5	7.9	8.0	7.3	9.3	12.0	9.0	7.7	6.3	7.7	7.0	10.5	100.2	5	-3787
	12 LST	7.5	5.9	10.3	6.0	7.0	10.0	5.3	5.7	7.0	10.0	5.7	10.0	90.4	5	-3787
	18 LST	6.5	5.2	12.5	11.3	12.5	13.8	12.7	12.0	13.7	13.0	9.7	9.5	132.4	5	-3787

SOUTHAMPTON, UNITED KINGDOM

STA NO. 14270/ (IN AREA NUMBER 08)

LATITUDE 5057N

LONGITUDE 00121W

ELEVATION(FT) 00040

PARAMETER DESCRIPTION	JAN	FEB	MAR	APR	MAY	JUN	JUL	AUG	SEP	OCT	NOV	DEC	ANN	POR (YRS)	NO. OBS
ABS MAX TMP (F)	57	61	72	79	89	89	90	93	87	79	64	59	93	30	-28
MEAN MAX TMP (F)	46	47	51	57	63	68	71	71	66	59	51	46	58	30	-28
MEAN MIN TMP (F)	36	35	37	41	46	51	54	54	51	45	40	37	44	30	-28
ABS MIN TMP (F)	14	12	18	27	29	38	44	41	35	26	19	20	12	30	-28
MEAN NO DYS TMP = DR GTR 90(F)	0.0	0.0	0.0	0.0	0.0	0.0	0.0	0.0	0.0	0.0	0.0	0.0	0.0	30	-29
MEAN NO DYS TMP = DR LES 32(F)	5.3	6.8	6.0	0.6	0.0	0.0	0.0	0.0	0.0	0.5	1.7	5.8	26.7	11	-3869
MEAN NO DYS TMP = DR LES 0(F)	0.0	0.0	0.0	0.0	0.0	0.0	0.0	0.0	0.0	0.0	0.0	0.0	0.0	30	-29
MEAN DEW PT TMP (F)	37	35	38	42	47	51	54	56	52	46	41	37	45	25	-29
MEAN REL HUM (PCT)	85	82	80	78	77	75	77	80	80	82	84	85	80	15	-28
MEAN PRESS ALT (FT)	-10	4	37	4	-28	-50	-49	-16	-38	4	49	53	-2	0	-50
MEAN PRECIP (IN)	3.43	2.32	2.09	2.15	2.03	1.74	2.42	2.60	2.54	2.31	3.62	3.39	30.6	35	-151
MEAN SNOW FALL (IN)					0.0	0.0	0.0	0.0	0.0	0.0	0.0	0.0	0.0	30	-29
MEAN NO DYS PRCP = DR GTR 0.1 IN	9.1	7.1	6.1	6.2	6.0	5.0	6.4	6.8	6.6	6.2	8.2	9.0	82.7	35	-29
MEAN NO DYS SNFL = DR GTR 1.5 IN					0.0	0.0	0.0	0.0	0.0	0.0	0.0	0.0	0.0	30	-29
MEAN NO DYS W/OCUR VSBY LES 1/2 MI	4.0	2.0	4.0	2.5	1.3	1.0	0.2	2.8	2.3	2.0	1.5	3.8	27.4	6	-3869
MEAN NO DYS TSTMS	0.1	0.6	0.1	2.0	3.0	2.0	2.0	2.0	1.0	0.7	0.7	0.3	14.5	15	-3869
P FREQ WND SPD = DR GTR 17 KTS	28.3	27.0	26.0	26.3	12.4	11.4	18.0	16.3	13.7	17.1	26.1	25.9	20.7	6	-3869
P FREQ WND SPD = DR GTR 28 KTS	5.7	2.2	2.8	1.0	0.3	0.0	6.7	0.6	1.1	1.8	5.5	5.0	2.2	6	-3869
P FREQ LES 5000 FT A/D LES 5 MI	60.3	63.2	54.6	51.5	47.2	40.3	40.3	40.2	46.1	49.4	59.9	61.1	51.2	11	-3869
P FREQ LES 1500 FT A/D LES 3 MI															
FOR 00-02 LST	37.7	26.5	24.4	16.7	20.9	14.0	16.7	21.5	16.7	18.7	28.3	31.3	22.8	6	-3869
03-05 LST														0	0
06-08 LST	33.0	31.5	35.0	31.5	29.3	27.6	25.8	26.9	27.1	30.8	40.0	30.5	30.8	11	-3869
09-11 LST														0	0
12-14 LST	35.9	27.8	20.3	15.8	11.1	11.8	17.9	11.7	13.5	16.0	30.7	35.0	20.6	11	-3869
15-17 LST														0	0
18-20 LST	32.5	30.8	18.6	14.1	11.1	11.1	13.6	9.4	15.2	17.2	28.5	30.0	19.3	11	-3869
21-23 LST														0	0
P FREQ LES 300 FT A/D LES 1 MI															
FOR 00-02 LST	12.3	6.2	8.1	6.3	5.5	4.3	0.9	5.0	3.3	4.1	5.0	8.9	5.8	6	-3869
03-05 LST														0	0
06-08 LST	6.2	7.6	12.7	7.2	6.3	2.0	2.6	7.5	7.2	8.9	11.5	6.5	7.2	11	-3869
09-11 LST														0	0
12-14 LST	7.2	4.7	3.3	1.3	1.0	0.3	0.3	0.3	0.3	1.3	7.0	7.8	2.9	11	-3869
15-17 LST														0	0
18-20 LST	5.2	5.1	5.2	2.0	1.3	1.7	0.0	1.0	0.7	1.9	5.7	7.3	3.1	11	-3869
21-23 LST														0	0

SOUTHAMPTON, UNITED KINGDOM

MEAN NUMBER OF DAYS

PARAMETER DESCRIPTION		JAN	FEB	MAR	APR	MAY	JUN	JUL	AUG	SEP	OCT	NOV	DEC	ANN	POR	NO.
															(YRS)	DBS
CIG = GTR 1000 FT AND VSBY = GTR 3 MI	00 LST	22.1	22.0	25.2	26.2	26.5	26.7	27.1	25.6	26.2	26.9	23.2	23.2	300.9	6	-3869
	06 LST	23.3	21.4	21.9	22.2	23.6	22.8	24.8	23.7	23.6	23.2	21.0	24.8	276.3	11	-3869
	12 LST	22.1	21.8	26.1	27.0	29.2	27.4	27.4	28.9	27.8	27.8	23.0	22.5	311.0	11	-3869
	18 LST	23.4	21.2	26.4	26.8	29.0	27.3	28.0	29.0	26.8	27.4	24.2	24.1	313.6	11	-3869
CIG = GTR 2000 FT AND VSBY = GTR 3 MI W/SFC WND LES 10 KTS	00 LST	7.8	10.9	13.1	13.4	17.7	20.3	17.6	16.9	19.2	14.3	10.2	8.8	170.2	6	-3869
	06 LST	10.3	9.9	10.7	12.2	12.5	14.2	15.5	17.5	14.9	12.9	10.0	9.8	150.4	11	-3869
	12 LST	6.1	6.1	8.3	9.5	11.4	12.2	8.8	13.9	12.1	9.6	8.1	7.2	113.3	11	-3869
	18 LST	9.5	9.1	12.7	11.9	15.4	13.8	12.2	17.4	16.4	17.2	12.1	11.3	159.0	11	-3869
SFC WND = GTR 17 KTS AND NO PRECIP.	00 LST	6.0	2.7	3.5	2.7	0.6	2.2	1.6	2.0	1.0	2.5	3.7	4.6	33.1	6	-3869
	06 LST	3.8	3.8	3.0	2.1	2.6	1.9	1.1	1.3	1.5	2.0	2.5	3.2	28.8	11	-3869
	12 LST	6.6	6.9	6.5	5.6	4.2	4.4	6.4	4.7	4.7	5.8	4.5	6.2	66.5	11	-3869
	18 LST	3.9	4.0	3.9	3.3	3.9	3.1	3.7	2.2	1.7	2.1	2.4	4.1	38.3	11	-3869
SFC WND 4-10 KTS AND TMP 33-89 DEG F AND NO PRECIP.	00 LST	10.3	11.8	10.0	12.2	15.0	16.1	16.4	14.9	17.7	12.8	12.2	11.6	161.0	6	-3869
	06 LST	10.0	10.4	11.7	14.1	13.9	15.3	15.9	15.5	14.4	13.6	13.2	10.2	158.2	11	-3869
	12 LST	7.5	7.6	8.6	9.0	10.0	10.6	7.9	11.8	10.4	9.2	9.3	9.2	111.1	11	-3869
	18 LST	10.7	11.0	12.5	9.4	12.4	12.6	11.3	15.7	15.6	16.0	12.3	11.7	151.2	11	-3869
SKY COVER LES 3/10 AND VSBY = GTR 3 MI	00 LST	8.0	7.9	13.8	9.4	11.3	14.8	9.1	12.7	13.0	11.8	8.7	10.3	130.8	6	-3869
	06 LST	6.4	5.5	6.8	5.5	6.8	6.4	6.2	7.1	6.7	4.9	4.0	6.1	72.4	11	-3869
	12 LST	3.4	4.0	5.6	4.2	6.2	6.2	4.5	6.7	4.8	3.5	4.0	5.2	58.3	11	-3869
	18 LST	6.3	6.2	8.0	6.0	6.7	8.0	7.3	10.4	6.7	8.8	7.7	7.9	89.0	11	-3869
CIG = GTR 2500 FT AND VSBY = GTR 3 MI	00 LST	15.7	17.0	21.1	21.5	21.1	24.1	23.3	23.0	22.2	21.9	18.2	17.7	246.8	6	-3869
	06 LST	16.7	15.6	17.4	17.6	13.7	19.8	20.3	20.7	19.5	18.4	13.6	16.1	215.4	11	-3869
	12 LST	16.2	16.6	21.2	31.0	23.6	24.1	21.8	24.4	22.1	21.6	17.3	16.4	246.3	11	-3869
	18 LST	17.0	15.8	22.7	23.4	23.0	25.0	24.6	26.5	23.8	22.5	17.1	17.3	260.7	11	-3869
CIG = GTR 6000 FT AND VSBY = GTR 3 MI	00 LST	14.7	12.1	19.9	19.0	18.7	21.6	20.3	22.0	19.5	20.1	16.0	15.7	219.6	6	-3869
	06 LST	14.4	13.0	16.1	15.2	18.2	18.6	17.6	19.2	18.3	16.1	11.6	13.3	191.6	11	-3869
	12 LST	13.9	13.8	17.9	16.1	19.4	20.1	19.1	22.0	19.0	17.9	15.3	13.9	208.4	11	-3869
	18 LST	13.0	12.6	20.4	21.1	21.7	22.2	22.6	24.9	22.2	20.0	14.6	15.3	232.6	11	-3869
CIG = GTR 10000 FT AND VSBY = GTR 3 MI	00 LST	14.7	12.1	17.9	19.0	18.7	21.6	20.3	22.0	19.5	20.1	16.0	15.7	219.6	6	-3869
	06 LST	14.4	13.0	16.1	15.2	18.2	18.4	17.5	19.2	18.1	16.1	11.6	13.3	191.1	11	-3869
	12 LST	13.9	13.8	17.9	16.1	19.4	20.1	19.1	22.0	19.0	17.9	15.3	13.8	208.3	11	-3869
	18 LST	15.0	12.6	20.4	21.1	21.6	22.2	22.5	24.9	22.1	20.0	14.6	15.3	232.3	11	-3869

TANGMERE, UNITED KINGDOM

STA NO. 14274/ 'IN AREA NUMBER 08)

LATITUDE 5050N

LONGITUDE 00042W

ELEVATION(FT) 00060

PARAMETER DESCRIPTION	JAN	FEB	MAR	APR	MAY	JUN	JUL	AUG	SEP	OCT	NOV	DEC	ANN	POR (YRS)	NO. OBS
ABS MAX TMP (F)	56	56	63	70	79	82	89	84	82	71	62	58	89	17	-3869
MEAN MAX TMP (F)	46	46	49	53	60	66	70	68	65	58	50	46	56	15	-3869
MEAN MIN TMP (F)	38	37	38	41	47	52	56	55	53	47	41	39	45	15	-3869
ABS MIN TMP (F)	21	19	22	29	34	38	45	43	40	28	25	21	19	17	-3869
MEAN NO DYS TMP = DR (TR 90(F)	0.0	0.0	0.0	0.0	0.0	0.0	0.0	0.0	0.0	0.0	0.0	0.0	0.0	11	-3869
MEAN NO DYS TMP = DR LES 32(F)	5.3	6.8	6.0	0.6	0.0	0.0	0.0	0.0	0.0	0.5	1.7	5.8	26.7	11	-3869
MEAN NO DYS TMP = DR LES 0(F)	0.0	0.0	0.0	0.0	0.0	0.0	0.0	0.0	0.0	0.0	0.0	0.0	0.0	11	-3869
MEAN DEW PT TM. (F)	39	34	37	41	47	53	55	57	53	47	43	40	46	6	-3869
MEAN REL HUM (PCT)	85	82	79	76	75	74	76	78	80	82	84	85	80	15	-3869
MEAN PRESS ALT (FT)	5	20	55	21	-10	-33	-34	-1	-21	22	66	70	14	0	-50
MEAN PRECIP (IN)	2.10	1.80	1.70	1.50	1.80	1.60	1.60	2.00	2.10	3.70	2.60	2.90	25.4	35	-3869
MEAN SNOW FALL (IN)				0.0	0.0	0.0	0.0	0.0	0.0					17	-29
MEAN NO DYS PRCP = DR GTR 0.1 IN	6.6	5.8	5.4	4.9	5.6	4.6	4.6	5.6	5.9	8.3	6.7	8.2	72.3	35	-29
MEAN NO DYS SNFL = DR GTR 1.5 IN				0.0	0.0	0.0	0.0	0.0	0.0					17	-29
MEAN NO DYS W/DCUR VSBY LES 1/2 MI	4.0	2.0	4.0	2.5	1.3	1.0	0.2	2.8	2.3	2.0	1.5	3.8	27.4	6	-3869
MEAN NO DYS TSTMS	0.1	0.6	0.1	2.0	3.0	2.0	2.0	2.0	1.0	0.7	0.7	0.3	14.5	15	-3869
P FREQ WND SPD = DR GTR 17 KTS	28.5	27.0	26.0	26.3	12.4	11.4	18.0	16.3	13.7	17.1	26.1	25.9	20.7	6	-3869
P FREQ WND SPD = DR GTR 28 KTS	5.7	2.2	2.8	1.0	0.3	0.0	0.7	0.6	1.1	1.8	5.5	5.0	2.2	6	-3869
P FREQ LES 5000 FT A/D LES 3 MI	60.3	63.2	54.6	51.5	47.2	40.3	40.3	40.2	46.1	49.4	59.9	61.1	51.2	11	-3869
P FREQ LES 1500 FT A/D LES 3 MI															
FOR 00-02 LST	37.7	26.5	24.4	16.7	20.9	14.0	16.7	21.5	16.7	18.7	28.3	31.3	22.8	6	-3869
03-05 LST														0	0
06-08 LST	33.0	31.5	35.0	31.5	29.5	27.6	25.8	26.9	27.1	30.8	40.0	30.5	30.8	11	-3869
09-11 LST														0	0
12-14 LST	35.9	27.8	20.3	15.8	11.1	11.8	17.9	11.7	13.5	16.0	30.7	35.0	20.6	11	-3869
15-17 LST														0	0
18-20 LST	32.5	30.8	18.6	14.1	11.1	11.1	13.6	9.4	15.2	17.2	28.5	30.0	19.3	11	-3869
21-23 LST														0	0
P FREQ LES 300 FT A/D LES 1 MI															
FOR 00-02 LST	12.3	6.2	8.1	6.3	5.5	4.3	0.9	5.0	3.3	4.1	5.0	8.9	5.8	6	-3869
03-05 LST														0	0
06-08 LST	6.2	7.6	12.7	7.8	6.3	2.0	2.6	7.5	7.2	8.9	11.5	6.5	7.2	11	-3869
09-11 LST														0	0
12-14 LST	7.2	4.7	3.3	1.3	1.0	0.3	0.3	0.3	0.3	1.3	7.0	7.8	2.9	11	-3869
15-17 LST														0	0
18-20 LST	5.2	5.1	5.2	2.0	1.3	1.7	0.0	1.0	0.7	1.9	5.7	7.3	3.1	11	-3869
21-23 LST														0	0

TANGMERE, UNITED KINGDOM

MEAN NUMBER OF DAYS

PARAMETER DESCRIPTION		JAN	FEB	MAR	APR	MAY	JUN	JUL	AUG	SEP	OCT	NOV	DEC	ANN	PDR (YRS)	NO. OBS
CIG = GTR 1000 FT AND VSBY = GTR 3 MI	00 LST	22.1	22.0	25.2	26.2	26.5	26.7	27.1	25.6	26.2	26.9	23.2	23.2	300.9	6	-3869
	06 LST	22.3	21.4	21.9	22.2	23.6	22.8	24.8	23.7	23.6	23.2	21.0	24.8	276.3	11	-3869
	12 LST	22.1	21.8	26.1	27.0	29.2	27.4	27.4	28.9	27.8	27.8	23.0	22.5	311.0	11	-3869
	18 LST	23.4	21.2	26.4	26.8	29.0	27.3	28.0	29.0	26.8	27.4	24.2	24.1	313.6	11	-3869
CIG =GTR 2000 FT AND VSBY =GTR 3 MI W/SFC WND LES 10 KTS	00 LST	7.8	10.9	13.1	13.4	17.7	20.3	17.6	16.9	19.2	14.3	10.2	8.8	170.2	6	-3869
	06 LST	10.3	9.9	10.7	12.2	12.5	14.2	15.5	17.5	14.9	12.9	10.0	9.8	150.4	11	-3869
	12 LST	6.1	6.1	8.3	9.5	11.4	12.2	8.8	13.9	12.1	9.6	8.1	7.2	113.3	11	-3869
	18 LST	9.5	7.1	12.7	11.9	15.4	13.8	12.2	17.4	16.4	17.2	12.1	11.3	159.0	11	-3869
SFC WND = GTR 17 KTS AND NO PRECIP.	00 LST	6.0	2.7	3.5	2.7	0.6	2.2	1.6	2.0	1.0	2.5	3.7	4.6	33.1	6	-3869
	06 LST	3.8	3.8	3.0	2.1	2.6	1.9	1.1	1.3	1.5	2.0	2.5	3.2	28.8	11	-3869
	12 LST	6.6	6.9	6.5	5.6	4.2	4.4	6.4	4.7	4.7	5.8	4.5	6.2	66.5	11	-3869
	18 LST	3.9	4.0	3.9	3.3	3.9	3.1	3.7	2.2	1.7	2.1	2.4	4.1	38.3	11	-3869
SFC WND 4-10 KTS AND TMP 33-89 DEG F AND NO PRECIP.	00 LST	10.3	11.8	10.0	12.2	15.0	16.1	16.4	14.9	17.7	12.8	12.2	11.6	161.0	6	-3869
	06 LST	10.0	10.4	11.7	14.1	13.9	15.3	15.9	15.5	14.4	13.6	13.2	10.2	158.2	11	-3869
	12 LST	7.5	7.6	8.6	9.0	10.0	10.6	7.9	11.8	10.4	9.2	9.3	9.2	111.1	11	-3869
	18 LST	10.7	11.0	12.5	9.4	12.4	12.6	11.3	15.7	15.6	16.0	12.3	11.7	151.2	11	-3869
SKY COVER LES 3/10 AND VSBY = GTR 3 MI	00 LST	8.0	7.9	13.8	9.4	11.3	14.8	9.1	12.7	13.0	11.8	8.7	10.3	130.8	6	-3869
	06 LST	6.4	5.5	6.8	5.5	6.8	6.4	6.2	7.1	6.7	4.9	4.0	6.1	72.4	11	-3869
	12 LST	3.4	4.0	5.6	4.2	6.2	6.2	4.5	6.7	4.8	3.5	4.0	5.2	58.3	11	-3869
	18 LST	6.3	6.2	8.0	6.0	6.7	8.0	7.3	10.4	6.7	9.8	6.7	7.9	89.0	11	-3869
CIG = GTR 2500 FT AND VSBY = GTR 3 MI	00 LST	15.7	17.0	21.1	21.5	21.1	24.1	23.3	23.0	22.2	2.9	18.2	17.7	246.8	6	-3869
	06 LST	16.7	15.6	17.4	17.6	19.7	19.8	20.3	20.7	19.5	18.4	13.6	16.1	215.4	11	-3869
	12 LST	16.2	16.6	21.2	21.0	23.6	24.1	21.8	24.4	22.1	21.6	17.3	16.4	246.3	11	-3869
	18 LST	17.0	15.8	22.7	23.4	25.0	25.0	24.6	26.5	23.8	22.5	17.1	17.3	260.7	11	-3869
CIG = GTR 6000 FT AND VSBY = GTR 3 MI	00 LST	14.7	12.1	19.9	19.0	18.7	21.6	20.3	22.0	19.5	20.1	16.0	15.7	219.6	6	-3869
	06 LST	14.4	13.0	16.1	15.2	18.2	18.6	17.6	19.2	18.3	16.1	11.6	13.3	191.6	11	-3869
	12 LST	13.9	13.8	17.9	16.1	19.4	20.1	19.1	22.0	19.0	17.9	15.3	13.9	208.4	11	-3869
	18 LST	15.0	12.6	20.4	21.1	21.7	22.2	22.6	24.9	22.2	20.0	14.6	15.3	232.6	11	-3869
CIG = GTR 10000 FT AND VSBY = GTR 3 MI	00 LST	14.7	12.1	19.9	19.0	18.7	21.6	20.3	22.0	19.5	20.1	16.0	15.7	219.6	6	-3869
	06 LST	14.4	13.0	16.1	15.2	18.2	18.4	17.5	19.2	18.1	16.1	11.6	13.3	191.1	11	-3869
	12 LST	13.9	13.8	17.9	16.1	19.4	20.1	19.1	22.0	19.0	17.9	15.3	13.8	208.3	11	-3869
	18 LST	15.0	12.6	20.4	21.1	21.6	22.2	22.5	24.9	22.1	20.0	14.6	15.3	232.3	11	-3869

WISLEY, UNITED KINGDOM

STA NO. 14277/ (IN AREA NUMBER 08)

LATITUDE 5118N

LONGITUDE 00027W

ELEVATION(FT) 00150

PARAMETER DESCRIPTION	JAN	FEB	MAR	APR	MAY	JUN	JUL	AUG	SEP	OCT	NOV	DEC	ANN	PDR (YRS)	NO. OBS
ABS MAX TMP (F)	58	63	70	82	89	94	93	94	92	83	63	60	94	67	-2772
MEAN MAX TMP (F)	44	45	51	57	64	69	72	71	66	58	50	46	58	30	-152
MEAN MIN TMP (F)	34	34	36	40	44	50	54	53	50	44	39	36	43	30	-152
ABS MIN TMP (F)	9	11	17	26	30	37	42	41	31	25	20	11	9	67	-3772
MEAN NO DYS TMP = DR GTR 90(F)	0.0	0.0	0.0	0.0	0.0	0.1	0.3	0.1	0.0	0.0	0.0	0.0	0.5	13	-3772
MEAN NO DYS TMP = DR LES 32(F)	13.0	11.5	7.5	2.5	0.1	0.0	0.0	0.0	0.0	2.0	4.6	8.2	49.4	13	-3772
MEAN NO DYS TMP = DR LES 0(F)	0.0	0.0	0.0	0.0	0.0	0.0	0.0	0.0	0.0	0.0	0.0	0.0	0.0	13	-3772
MEAN DEW PT TMP (F)	36	35	36	39	45	50	54	54	52	47	41	39	44	11	-2772
MEAN REL HUM (PCT)	85	79	73	71	67	65	65	70	75	80	84	85	75	15	-3772
MEAN PRESS ALT (FT)	81	100	135	142	95	77	98	110	74	98	135	145	108	0	-90
MEAN PRECIP (IN)	1.80	1.50	1.70	1.50	1.70	2.10	2.20	2.20	1.90	2.70	2.20	2.30	23.8	35	-3772
MEAN SNOW FALL (IN)					0.0	0.0	0.0	0.0	0.0					67	-29
MEAN NO DYS PRCP = DR GTR 0.1 IN	5.8	4.9	5.4	4.9	5.4	5.8	6.0	6.0	5.5	6.9	6.0	7.0	69.6	35	-29
MEAN NO DYS SNFL = DR GTR 1.5 IN					0.0	0.0	0.0	0.0	0.0					67	-29
MEAN NO DYS W/OCUR VSBY LES 1/2 MI	8.2	6.7	5.7	0.9	1.3	1.2	0.7	2.2	3.5	9.2	8.6	10.8	59.0	10	-3772
MEAN NO DYS TSTMS	0.2	0.1	0.8	1.0	3.0	2.0	3.0	3.0	1.0	0.4	0.2	0.2	14.9	30	-3772
P FREQ WND SPD = DR GTR 17 KTS	9.5	10.8	8.2	7.2	7.0	4.2	5.5	6.3	7.6	4.7	7.5	10.8	7.4	11	-3772
P FREQ WND SPD = DR GTR 28 KTS	0.3	0.4	0.2	0.1	0.1	0.0	0.1	0.0	0.1	0.0	0.3	0.2	0.2	11	-3772
P FREQ LES 5000 FT A/D LES 5 MI	78.4	78.0	78.9	82.7	55.2	49.6	49.0	48.3	57.7	72.7	79.3	79.8	65.8	10	-3772
P FREQ LES 1500 FT A/D LES 3 MI															
FOR 00-02 LST	49.6	44.2	49.7	26.2	18.9	21.9	15.5	18.0	31.9	48.4	47.1	50.7	35.2	10	-3772
03-05 LST	45.0	41.7	48.2	30.4	32.4	32.1	30.1	32.6	36.2	47.8	44.5	48.4	39.1	10	-3772
06-08 LST	46.5	44.8	53.6	33.7	33.2	31.5	26.4	35.1	42.9	55.2	48.1	49.1	41.7	10	-3772
09-11 LST	55.2	52.3	48.3	21.4	18.9	15.4	12.5	19.7	27.3	47.6	52.5	58.6	35.8	10	-3772
12-14 LST	47.1	35.9	28.8	9.4	7.8	7.0	6.6	8.4	11.6	25.8	39.9	48.9	23.1	10	-3772
15-17 LST	51.1	34.4	28.2	8.7	6.2	5.1	4.8	6.9	9.1	26.0	51.4	55.2	23.9	10	-3772
18-20 LST	58.5	49.0	55.2	23.7	12.5	6.8	4.8	9.1	18.0	50.9	58.6	62.6	34.1	10	-3772
21-23 LST	54.8	47.7	54.6	26.7	17.7	14.9	11.0	11.6	22.7	49.1	54.5	57.5	35.2	10	-3772
P FREQ LES 300 FT A/D LES 1 MI															
FOR 00-02 LST	15.4	13.7	14.2	2.7	2.0	0.6	0.5	1.7	4.0	19.8	17.4	18.9	9.2	10	-3772
03-05 LST	13.3	13.0	14.6	3.4	4.1	2.1	2.0	5.1	8.8	19.5	17.0	17.3	10.0	10	-3772
06-08 LST	12.8	15.0	18.5	4.8	3.4	2.2	1.9	5.1	12.6	23.9	18.5	18.2	11.4	10	-3772
09-11 LST	19.8	14.7	13.8	1.9	0.7	0.2	0.1	1.0	4.0	17.3	19.2	24.0	9.7	10	-3772
12-14 LST	14.3	6.8	7.2	0.6	0.3	0.1	0.1	0.3	0.1	3.6	12.0	17.1	5.2	10	-3772
15-17 LST	14.5	5.8	5.7	0.4	0.5	0.1	0.0	0.1	0.4	4.6	10.9	18.5	5.1	10	-3772
18-20 LST	18.8	10.8	10.2	2.6	1.5	0.1	0.0	0.1	0.4	14.1	20.2	24.3	8.6	10	-3772
21-23 LST	17.8	15.1	14.0	3.1	1.3	0.2	0.0	0.7	1.5	21.4	20.3	23.3	9.9	10	-3772

WISLEY, UNITED KINGDOM

MEAN NUMBER OF DAYS

PARAMETER DESCRIPTION		JAN	FEB	MAR	APR	MAY	JUN	JUL	AUG	SEP	OCT	NOV	DEC	ANN	POR (YRS)	NO. OBS
CIG = GTR 1000 FT AND VSBY = GTR 3 MI	00 LST	17.2	16.7	17.5	23.9	27.1	26.2	29.5	27.6	23.2	17.8	17.2	16.6	260.5	10	-3772
	06 LST	20.1	19.5	17.4	21.0	21.9	21.5	23.2	21.0	19.3	16.9	18.6	19.1	239.5	10	-3772
	12 LST	17.6	19.3	22.1	27.5	29.1	28.5	29.8	29.2	27.3	22.6	18.8	16.3	288.1	10	-3772
	18 LST	15.1	14.9	17.7	26.2	29.4	29.2	30.3	29.7	26.5	16.6	12.7	13.2	261.5	10	-3772
CIG =GTR 2000 FT AND VSBY =GTR 3 MI W/SFC WND LES 10 KTS	00 LST	5.8	7.0	9.2	16.2	20.2	20.3	22.2	20.6	15.0	9.6	8.4	5.4	159.9	10	-3772
	06 LST	8.5	9.5	9.1	12.9	13.3	15.2	15.3	13.9	12.4	9.9	9.4	9.9	139.3	10	-3772
	12 LST	2.5	3.9	5.9	9.4	9.9	11.5	12.7	11.6	9.4	8.6	5.4	3.7	94.5	10	-3772
	18 LST	4.1	5.7	6.8	10.0	12.8	13.0	12.8	12.9	14.6	8.5	4.4	4.0	109.6	10	-3772
SFC WND = GTR 17 KTS AND NO PRECIP.	00 LST	1.8	1.3	1.2	0.5	0.6	0.0	0.3	1.0	0.8	0.3	1.1	2.1	11.0	10	-3772
	06 LST	1.3	1.2	1.0	0.5	0.2	0.3	0.3	0.6	0.5	0.5	1.0	1.7	9.1	10	-3772
	12 LST	3.6	3.7	3.6	3.0	3.9	2.3	2.5	3.0	3.6	2.0	2.6	3.2	37.0	10	-3772
	18 LST	2.1	1.3	1.8	1.6	2.2	1.7	2.7	1.9	0.9	0.6	1.1	1.7	19.6	10	-3772
SFC WND 4-10 KTS AND TMP 33-89 DEG F AND NO PRECIP.	00 LST	11.7	9.3	13.4	16.0	14.9	16.2	18.7	15.1	14.6	13.8	11.2	10.7	165.6	10	-3772
	06 LST	10.4	8.3	11.0	12.5	14.3	15.3	16.6	11.5	13.7	10.4	12.5	11.0	147.5	10	-3772
	12 LST	9.2	8.5	11.6	11.2	12.1	13.2	14.2	12.0	11.5	13.4	12.1	10.0	139.0	10	-3772
	18 LST	11.7	12.8	15.4	13.9	14.6	14.3	13.9	12.4	13.8	15.6	14.0	12.2	164.6	10	-3772
SKY COVER LES 3/10 AND VSBY = GTR 3 MI	00 LST	5.2	3.6	4.6	9.2	10.8	9.4	10.1	9.1	7.7	5.0	3.8	3.0	81.5	10	-3772
	06 LST	4.8	4.2	2.9	4.1	3.6	3.4	4.3	2.9	2.0	4.2	4.8	5.3	46.5	10	-3772
	12 LST	1.8	1.6	1.4	2.5	3.2	2.4	2.6	1.5	1.2	2.1	2.0	2.0	23.3	10	-3772
	18 LST	2.8	1.9	2.1	4.8	3.9	3.5	2.3	1.9	2.7	2.2	2.2	2.0	32.3	10	-3772
CIG = GTR 2500 FT AND VSBY = GTR 3 MI	00 LST	11.6	11.4	13.1	20.5	23.8	22.8	25.7	24.1	19.6	13.4	13.2	11.8	211.0	10	-3772
	06 LST	13.7	13.8	12.3	16.4	17.7	17.7	20.1	17.9	15.1	13.1	14.8	14.0	186.6	10	-3772
	12 LST	13.4	12.6	16.8	23.2	22.5	23.3	24.7	22.2	21.8	18.0	13.6	12.0	224.1	10	-3772
	18 LST	10.0	11.8	14.7	23.3	26.5	26.4	27.3	27.3	24.4	14.1	10.1	9.3	225.2	10	-3772
CIG = GTR 6000 FT AND VSBY = GTR 3 MI	00 LST	8.0	6.9	9.9	15.3	19.2	18.6	20.7	20.1	15.5	9.1	8.2	8.2	159.7	10	-3772
	06 LST	8.9	7.9	7.9	11.9	12.6	13.5	15.4	14.3	11.3	9.6	9.3	9.3	131.9	10	-3772
	12 LST	9.8	8.3	11.3	13.5	13.3	13.9	13.6	14.2	11.7	10.4	9.7	9.4	139.1	10	-3772
	18 LST	6.9	8.2	10.2	16.9	18.6	19.4	19.6	21.1	18.8	9.8	5.8	5.5	160.8	10	-3772
CIG = GTR 10000 FT AND VSBY = GTR 3 MI	00 LST	7.5	6.3	8.4	14.0	16.7	16.8	17.9	16.8	14.2	8.4	7.1	7.5	141.6	10	-3772
	06 LST	8.0	7.0	7.4	10.3	10.1	11.9	12.6	11.5	9.3	8.0	8.4	7.7	112.2	10	-3772
	12 LST	8.4	7.3	9.5	12.2	11.5	11.9	11.0	12.3	9.7	8.8	8.3	8.5	119.4	10	-3772
	18 LST	6.1	7.0	8.7	14.9	15.7	16.4	15.3	16.8	15.5	8.0	5.4	5.2	135.0	10	-3772

AREA 08

PARAMETER DESCRIPTION	SOUTHEAST COAST												LATITUDE 5100N		LONGITUDE 00100W	
	BOUNDARIES 5004N 00543W 5100N 00320W 5100N 00320W 5144N 00053W 5144N 00053W 5132N 00046E															
	JAN	FEB	MAR	APR	MAY	JUN	JUL	AUG	SEP	OCT	NOV	DEC	ANN			
MEAN MAX TMP (F)	46	46	50	54	60	66	68	69	65	58	51	47	57			
MEAN MIN TMP (F)	38	37	38	42	46	51	55	55	52	47	42	39	45			
LARGEST MEAN PRECIP(IN)	5.20	3.73	3.17	2.62	2.60	4.71	2.80	3.05	3.18	4.62	5.30	5.28	46.3			
SMALLEST MEAN PRECIP(IN)	1.80	1.36	1.22	1.40	1.30	1.24	1.60	1.81	1.90	2.31	2.20	1.90	20.0			
MEAN NUMBER OF DAYS																
CIG = GTR 1000 FT AND VSBY = GTR 3 MI	00 LST	23.9	21.9	25.0	26.3	27.3	27.2	27.8	26.9	25.6	25.2	23.5	23.0	303.6		
	06 LST	23.0	21.2	22.3	22.4	23.6	24.0	24.4	23.5	21.9	23.0	21.9	22.8	274.0		
	12 LST	22.6	21.7	25.9	26.5	27.8	27.4	28.2	28.5	26.7	26.9	23.3	22.4	307.9		
	18 LST	22.1	20.8	25.5	26.7	28.0	27.8	28.5	28.7	26.7	25.7	22.3	21.8	304.6		
CIG = GTR 2000 FT AND VSBY = GTR 3 MI W/SFC WND LES 10 KTS	00 LST	8.8	9.6	13.5	14.9	18.3	20.0	19.7	18.9	16.8	12.7	10.8	8.4	172.4		
	06 LST	9.0	9.1	11.5	11.9	13.9	16.3	16.0	16.0	13.8	12.2	10.2	9.2	149.1		
	12 LST	6.8	6.8	9.4	10.3	12.3	14.1	12.6	14.6	12.6	10.2	8.7	7.5	125.9		
	18 LST	8.6	8.8	12.7	12.7	15.3	15.5	14.1	17.3	16.6	14.1	10.3	8.5	154.5		
SFC WND = GTR 17 KTS AND NO PRECIP.	00 LST	5.2	3.9	3.6	3.1	1.6	1.3	1.5	1.7	2.1	3.8	3.9	4.7	36.4		
	06 LST	4.2	3.6	3.0	2.7	1.9	1.3	1.4	1.3	1.8	3.2	2.9	4.1	31.4		
	12 LST	5.9	5.5	5.6	4.7	3.6	3.1	3.9	3.4	3.8	5.0	4.2	5.3	54.0		
	18 LST	4.2	3.6	3.7	3.4	3.1	2.6	3.6	2.5	2.0	3.1	3.1	4.2	39.1		
SFC WND 4-10 KTS AND TMP 33-89 DEG F AND NO PRECIP.	00 LST	8.8	9.5	11.9	13.0	14.5	15.5	15.3	14.5	14.1	12.3	11.0	8.9	149.3		
	06 LST	8.3	8.5	10.9	11.8	13.3	13.8	13.5	13.0	12.9	11.0	10.4	8.4	135.8		
	12 LST	8.5	8.6	11.0	10.2	12.2	13.2	11.3	13.9	12.4	11.3	10.4	9.0	132.0		
	18 LST	9.4	10.2	12.6	11.2	13.6	13.4	11.9	14.6	13.8	13.2	11.6	9.2	144.7		
SKY COVER LES 3/10 AND VSBY = GTR 3 MI	00 LST	6.0	5.8	9.4	8.8	10.4	10.7	8.9	11.1	8.9	7.1	5.7	5.5	98.3		
	06 LST	4.6	4.0	4.5	4.3	4.9	5.9	4.8	4.6	4.2	3.5	3.3	4.6	53.2		
	12 LST	2.5	2.8	4.0	3.4	4.1	4.8	3.2	4.3	3.3	2.6	2.3	3.3	40.6		
	18 LST	3.8	3.5	4.9	4.7	5.2	6.3	4.7	6.4	4.7	4.9	4.2	4.7	58.0		
CIG = GTR 2500 FT AND VSBY = GTR 3 MI	00 LST	16.3	16.0	19.4	20.8	22.4	23.2	23.8	23.2	20.8	19.0	16.9	15.7	237.5		
	06 LST	14.8	14.2	16.4	16.2	18.2	19.4	19.2	19.1	16.9	17.0	14.2	14.4	200.0		
	12 LST	15.1	14.7	19.1	19.1	20.6	21.7	21.6	22.2	20.2	19.1	15.7	14.8	223.9		
	18 LST	14.6	14.7	20.6	21.7	23.4	24.0	24.0	24.8	22.2	19.6	14.9	14.5	239.0		
CIG = GTR 6000 FT AND VSBY = GTR 3 MI	00 LST	12.0	11.1	15.7	16.2	18.0	19.2	18.7	19.4	16.0	14.7	12.3	11.6	184.9		
	06 LST	11.2	10.1	13.0	12.4	14.4	16.1	15.6	15.4	13.3	13.2	10.3	10.9	153.9		
	12 LST	11.4	10.7	14.7	13.5	14.7	16.1	15.2	16.9	15.5	14.1	12.0	11.7	166.5		
	18 LST	11.2	10.9	16.7	17.3	18.8	19.7	19.4	20.8	18.4	15.3	11.0	11.0	190.5		
CIG = GTR 10000 FT AND VSBY = GTR 3 MI	00 LST	11.5	10.8	15.3	15.8	17.4	18.7	17.7	18.6	15.3	14.4	11.9	11.3	178.7		
	06 LST	10.9	9.9	12.8	12.1	13.9	15.6	14.8	14.5	12.8	12.8	10.0	10.6	150.7		
	12 LST	11.1	10.3	14.4	13.1	14.3	15.7	14.6	16.3	15.1	13.9	11.3	11.4	161.5		
	18 LST	10.9	10.6	16.4	16.8	18.2	19.0	18.5	19.9	17.5	14.8	10.9	10.8	184.3		