

UNCLASSIFIED

AD NUMBER

AD841673

LIMITATION CHANGES

TO:

Approved for public release; distribution is unlimited.

FROM:

Distribution authorized to U.S. Gov't. agencies and their contractors; Critical Technology; SEP 1968. Other requests shall be referred to Air Force Technical Application Center, Washington, DC. This document contains export-controlled technical data.

AUTHORITY

usaf ltr, 25 jan 1972

THIS PAGE IS UNCLASSIFIED

This document is subject to special export controls and each transmission to foreign governments or foreign nationals may be made only with prior approval of Chief, APTAC

attn: VSC, Wash. DC 20333



AD841673

LONG-PERIOD SUMMATION PROCESSING  
Special Scientific Report No. 20  
LARGE-ARRAY SIGNAL AND NOISE ANALYSIS

Prepared by  
Leo N. Heiting

Frank H. Binder, Program Manager  
1-214-238-3473

TEXAS INSTRUMENTS INCORPORATED

Science Services Division  
P. O. Box 5621  
Dallas, Texas 75222

Contract No. AF 33(657)-16678

Prepared for  
AIR FORCE TECHNICAL APPLICATIONS CENTER  
Washington, D. C. 20333

Sponsored by  
ADVANCED RESEARCH PROJECTS AGENCY  
ARPA Order No. 599  
APTAC Project No. VT/6707

20 September 1968

DDC  
RECEIVED  
OCT 25 1968  
RECEIVED



LONG-PERIOD SUMMATION PROCESSING  
Special Scientific Report No. 20  
LARGE-ARRAY SIGNAL AND NOISE ANALYSIS

Prepared by  
Leo N. Heiting

Frank H. Binder, Program Manager  
1-214-238-3473

TEXAS INSTRUMENTS INCORPORATED  
Science Services Division  
P. O. Box 5621  
Dallas, Texas 75222

Contract No. AF 33(657)-16678

Prepared for  
AIR FORCE TECHNICAL APPLICATIONS CENTER  
Washington, D. C. 20333

Sponsored by  
ADVANCED RESEARCH PROJECTS AGENCY  
ARPA Order No. 599  
AFTAC Project No. VT/6707

20 September 1968

**BLANK PAGE**



---

## TABLE OF CONTENTS

Section	Title	Page
I	INTRODUCTION	I-1
II	DATA DISPLAY	II-1

## LIST OF ILLUSTRATIONS

Figure	Description	Page
II-1	New Hebrides Islands Vertical	II-5
II-2	New Hebrides Islands Inline	II-6
II-3	New Hebrides Islands Transverse	II-7
II-4	Hokkaido Vertical	II-8
II-5	Hokkaido Inline	II-9
II-6	Hokkaido Transverse	II-10
II-7	Mongolia Vertical	II-11
II-8	Mongolia Inline	II-12
II-9	Mongolia Transverse	II-13
II-10	El Salvador Vertical	II-14
II-11	El Salvador Inline	II-15
II-12	El Salvador Transverse	II-16
II-13	New Guinea Vertical	II-17
II-14	New Guinea Inline	II-18
II-15	New Guinea Transverse	II-19
II-16	Virgin Islands Vertical	II-20
II-17	Virgin Islands Inline	II-21
II-18	Virgin Islands Transverse	II-22



---

## LIST OF ILLUSTRATIONS (CONTD)

Figure	Title	Page
II-19	Sea of Okhotsk Vertical	II-23
II-20	Sea of Okhotsk Inline	II-24
II-21	Sea of Okhotsk Transverse	II-25
II-22	Solomon Islands Vertical	II-26
II-23	California Vertical	II-27
II-24	Greenland Vertical	II-28
II-25	A0, C- and D-Ring Beamsteers	II-29

## LIST OF TABLES

Table	Title	Page
II-1	Event Data	II-2
II-2	Multiplicative Scale Factors	II-3
II-3	Amount of Signal Attenuation	II-3



---

## SECTION I INTRODUCTION

Ten LASA long-period event records were demultiplexed and displayed for use in a signal extraction study. The displays of these records provide interesting information regarding the character of events as seen by the various long-period sensors. This report presents these displays and relevant event information. In addition, time-shift-and-sum outputs of the vertical, horizontal inline, and horizontal transverse elements have been formed for several of the events. Appropriate Rayleigh wave velocities were used for the vertical and inline sums, while the transverse elements were beamed with Love wave velocity.

Examination of the traces and beamsteer outputs leads to the following conclusions:

- A given event is perceived with considerable dissimilarity by the various LASA sensors. At a given location, however, the Rayleigh-wave vertical and horizontal components have similar waveforms and are about equal in amplitude. The ratio of Love- to Rayleigh-wave peak amplitude varies from about 0.5 to 2.0
- Despite the waveform dissimilarity, beams formed with elements from the A0 through the D-ring show less than 1-db signal attenuation for Rayleigh waves. Rayleigh wave beams using the entire array show 1- to 3-db signal attenuation

**BLANK PAGE**



---

## SECTION II

### DATA DISPLAY

Plots of the ten events are given in Figures II-1 through II-24. Figure II-25 shows the beamsteers for the A0, C and D rings. Pertinent event information obtained from Preliminary Determination of Epicenter (PDE) data for these events appears in Table II-1. The data have been sampled with a 1-sec sampling period. The time scale in all plots is 200 sec/division. The same amplitude scale is used in all plots; i. e., one division represents the same amplitude in all cases. However, the traces have been multiplied by the scale factors given in Table II-2 (and shown on the figures) before plotting because of the wide range of amplitudes.

For events where horizontal components are displayed, the N-S and E-W components have been trigonometrically rotated to form components inline with and transverse to the great circle path from the epicenter to LASA. Three time-shift-and-sum outputs are given for four of the events. (Elements used in forming the beams were the nine sensors in the A0, C-, and D-rings [ACD], the nine sensors in the A0, E-, and F-rings [AEF], and all nonanomalous sensors [ALL].) Great circle azimuths were used for these beams. Velocity used for the vertical and inline horizontal components was 3.5 km/sec; that for the transverse horizontal components was 3.9 km/sec. These are the estimated fundamental mode Rayleigh- and Love-waves phase velocities at 0.05 Hz for LASA, respectively.

Waveforms of the Rayleigh- and Love-wave arrivals for the various events are seen to be strikingly different. More importantly, the waveforms for individual events vary considerably across the array. Multipath propagation and local scattering resulting in complex interference patterns are possible reasons for this second observation. Conclusive proof of this, however, seems difficult.



Table II-1  
EVENT DATA

Region	Date	Origin Time (GMT)	Latitude (°)	Longitude (°)	Depth (km)	Magnitude	$\Delta$ (°)	Azimuth (°)
New Hebrides Islands	11/23/66	02:19:13.8	14.9S	166.9E	48	5.6	98.6	257.5
Hokkaido, Japan	11/12/66	12:49:43.6	41.8N	144.1E	33R	5.8	72.7	312.5
Mongolia	1/20/67	01:57:23.1	48.0N	102.9E	33	6.1	82.3	340.7
El Salvador	12/27/66	21:22:14.8	13.2N	88.8W	66R	5.5	36.5	150.6
New Guinea	12/14/66	21:07:52.1	4.8S	143.9E	74	6.0	107.1	281.4
Virgin Islands	4/06/67	03:07:05.5	19.6N	64.2W	13	4.6	43.6	118.0
Sea of Okhotsk	11/22/66	06:29:53.5	48.2N	146.7E	453R	5.6	66.1	315.6
Solomon Islands	1/13/67	13:48:11.7	10.6S	161.4E	32	5.7	99.3	260.0
California	11/11/66	18:21:05.0	40.3N	127.1W	33R	4.5	16.4	254.6
Greenland Sea	11/18/66	18:48:43.9	73.4N	6.8E	33R	4.9	51.9	19.7



Table II-2  
MULTIPLICATIVE SCALE FACTORS

Event	Scale Factor for Vertical Seismometers	Scale Factor for Horizontal Seismometers
New Hebrides	5	5
Hokkaido	5	5
Mongolia	2	1
El Salvador	5	5
New Guinea	5	4
Virgin Islands	20	20
Sea of Okhotsk	5	5
Solomon Islands	5	
California	20	
Greenland Sea	20	

Comparing various beamsteer outputs with the corresponding A0 seismometer traces gives a rough estimate of signal attenuation ranges as shown in Table II-3.

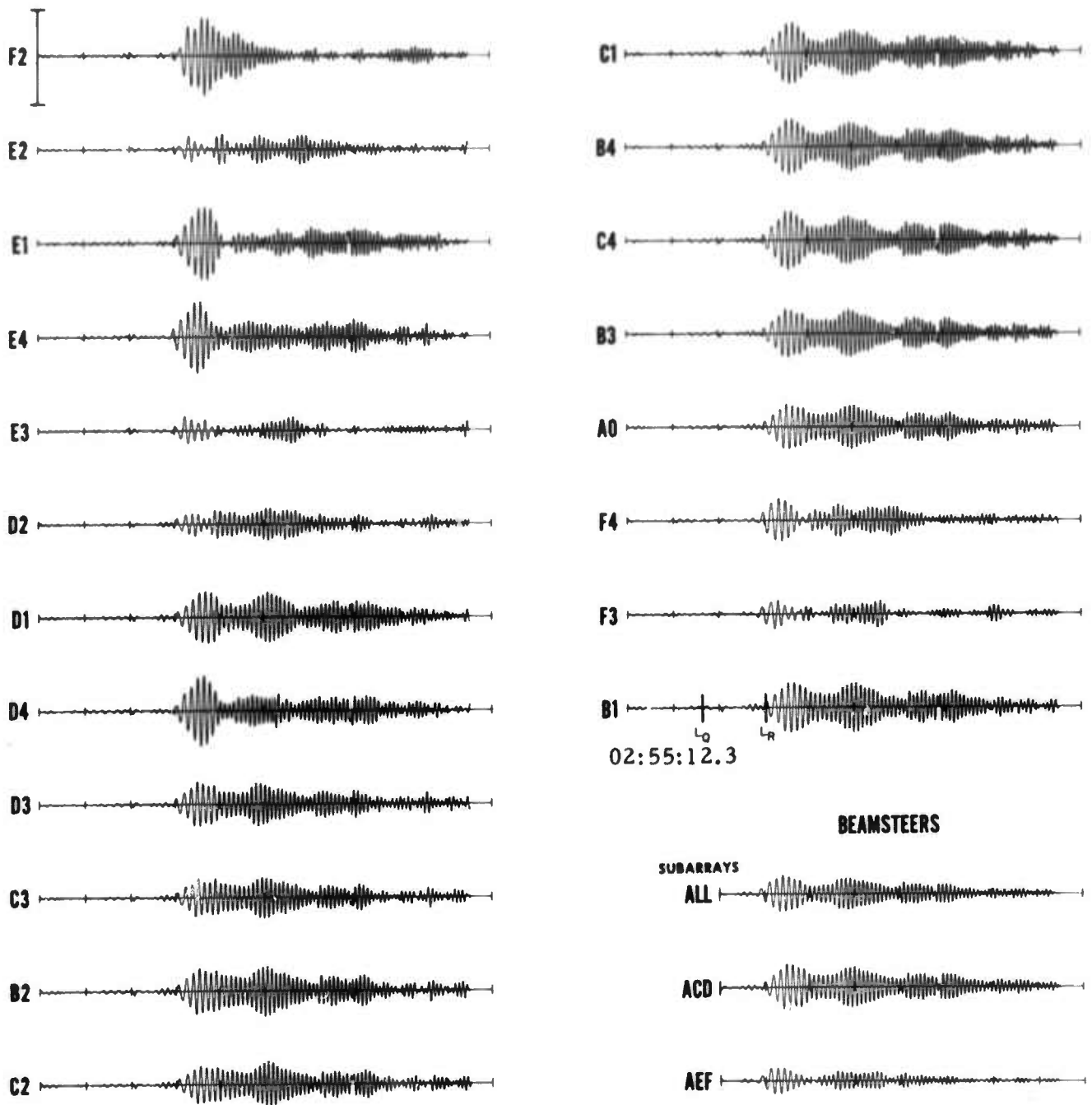
Table II-3  
AMOUNT OF SIGNAL ATTENUATION

Sensors	Vertical (db)	Inline Horizontal (db)	Inline Transverse (db)
ACD	0-1	0-1	1.5-2
ALL	1-2	1.5-3	1.5-4
AEF	1.5-5.5	2.5-6	3-6



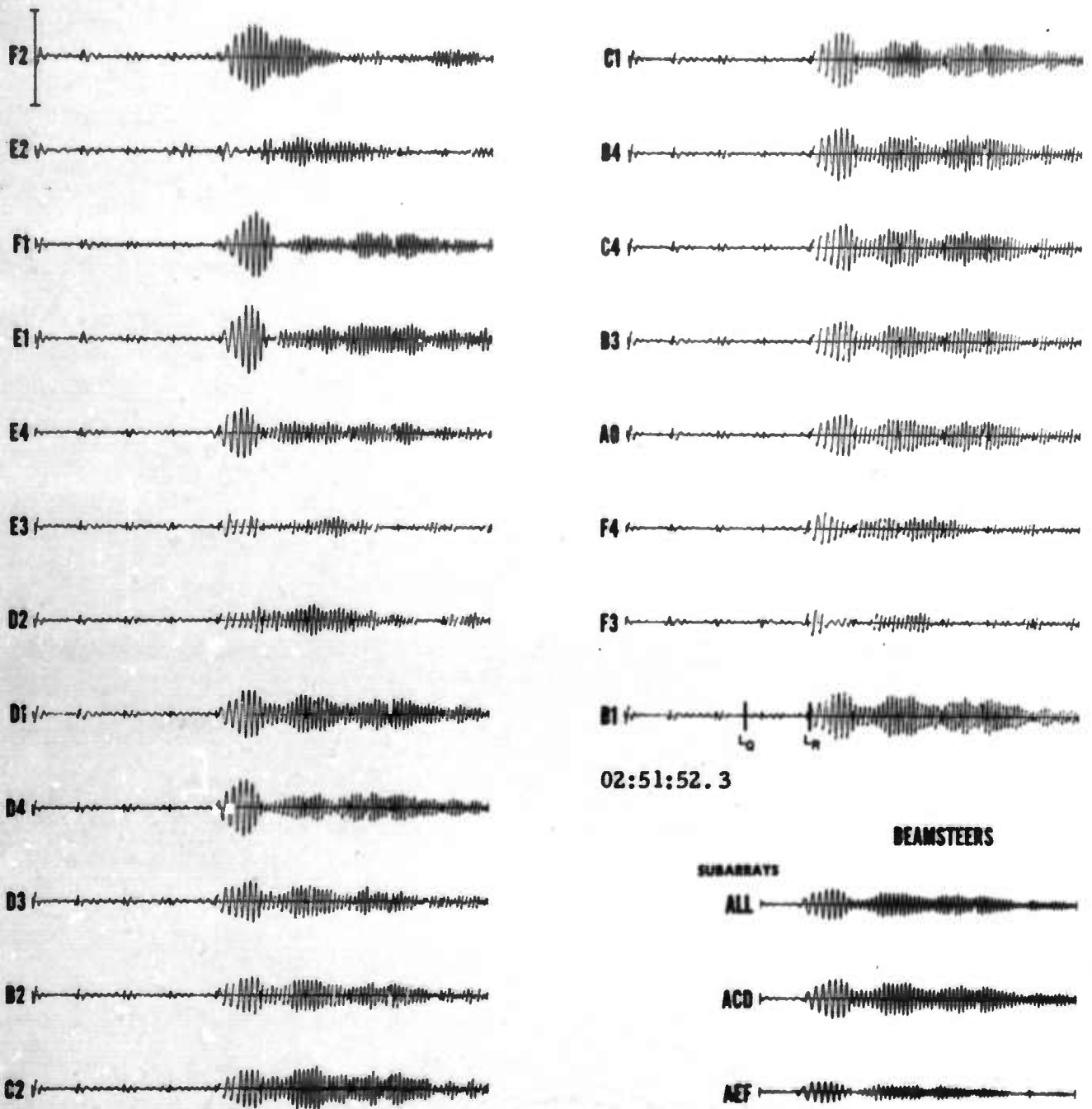
Beamsteers using elements close to the A0 sensor provide surprisingly good replicas of long-period events as seen by the A0 sensor. In particular, for Rayleigh waves, beams formed with sensors out through the D-ring result in almost no signal attenuation. The four events used in reaching this conclusion range in PDE magnitude from 5.5 to 6.1 and in epicentral distance from  $36.5^\circ$  to  $98.6^\circ$ .

Although the vertical sensor traces for a given event are fairly dissimilar, there is good similarity between the vertical and inline horizontal traces at a single sensor location. Moreover, the ratio of the peak amplitude on the A0 vertical to that on the A0 horizontal inline ranges from 0.8 to 1.2. It appears that the Rayleigh wave vertical- and horizontal-component amplitudes for these events are roughly equal. A similar comparison of the vertical and horizontal transverse components results in a range of 0.5 to 2.0. The relative amounts of Rayleigh- and Love-wave power in these events covers a fairly wide range. The Mongolia event, which is the richest in relative Love-wave power, also has a large number of distinct phase arrivals. The level of activity on the vertical sensors, prior to the onset of the Rayleigh wave for this event, is noteworthy. Measurement of the moveout for this energy and its sharp reduction by the AEF vertical beamsteer supports the thesis that this is not Rayleigh-wave energy. The C4 vertical trace, seen inverted in this display, was corrected before the beamsteers were formed.



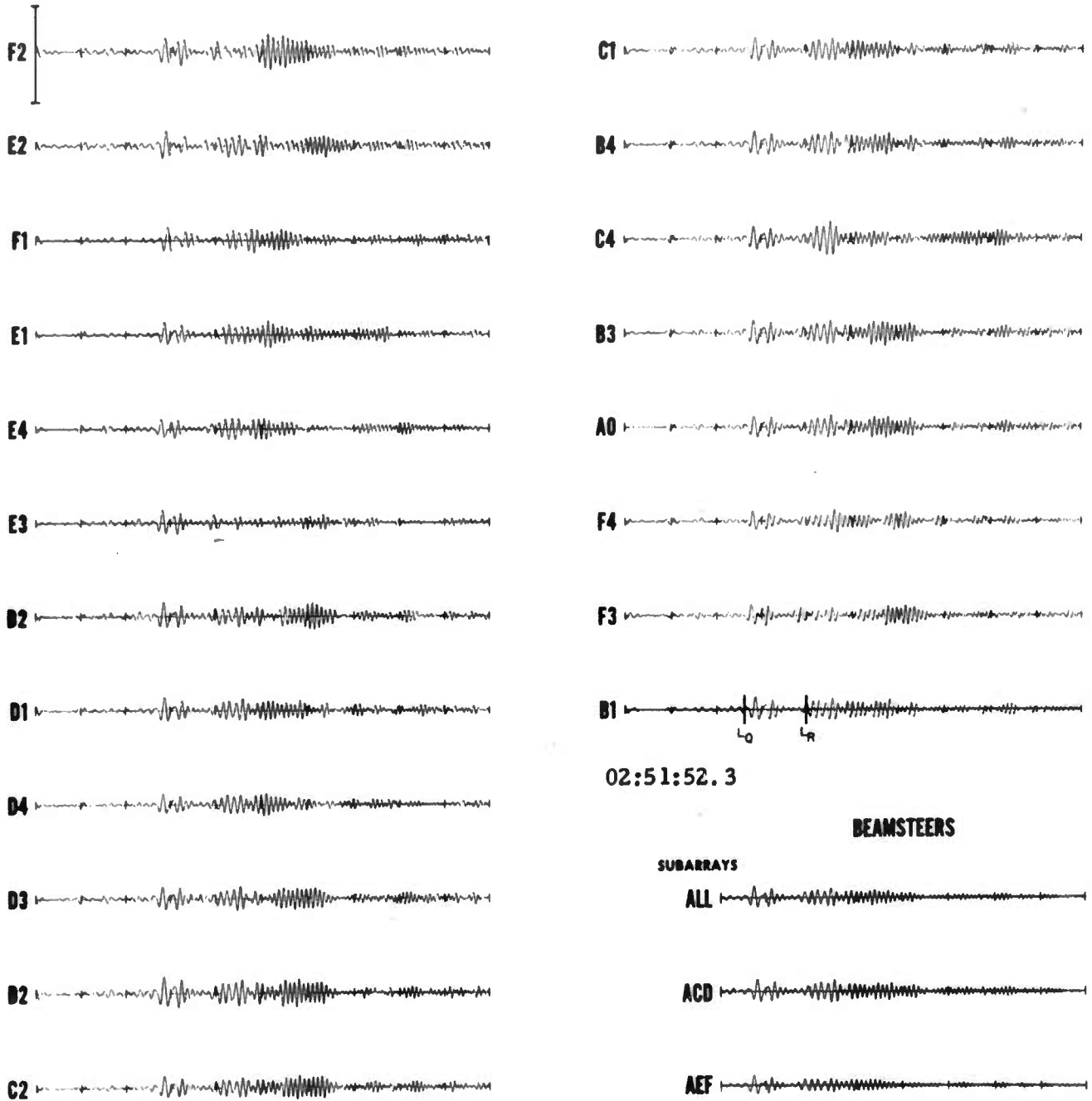
MULTIPLICATIVE SCALE FACTOR = 5

Figure II-1. New Hebrides Islands Vertical



MULTIPLICATIVE SCALE FACTOR = 5

Figure II-2. New Hebrides Islands Inline



MULTIPLICATIVE SCALE FACTOR = 5

Figure II-3. New Hebrides Islands Transverse

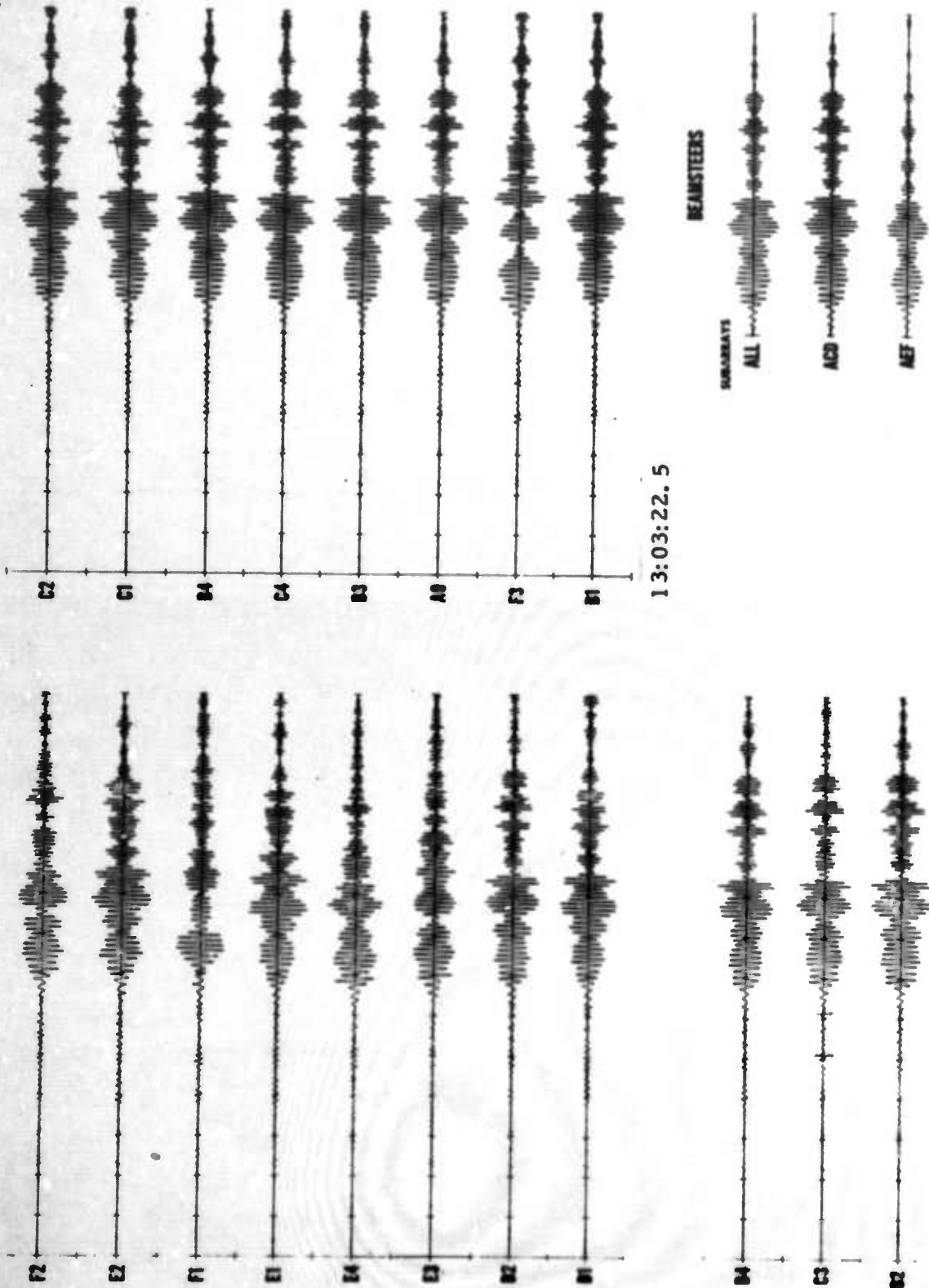


Figure II-4. Hokkaido Vertical

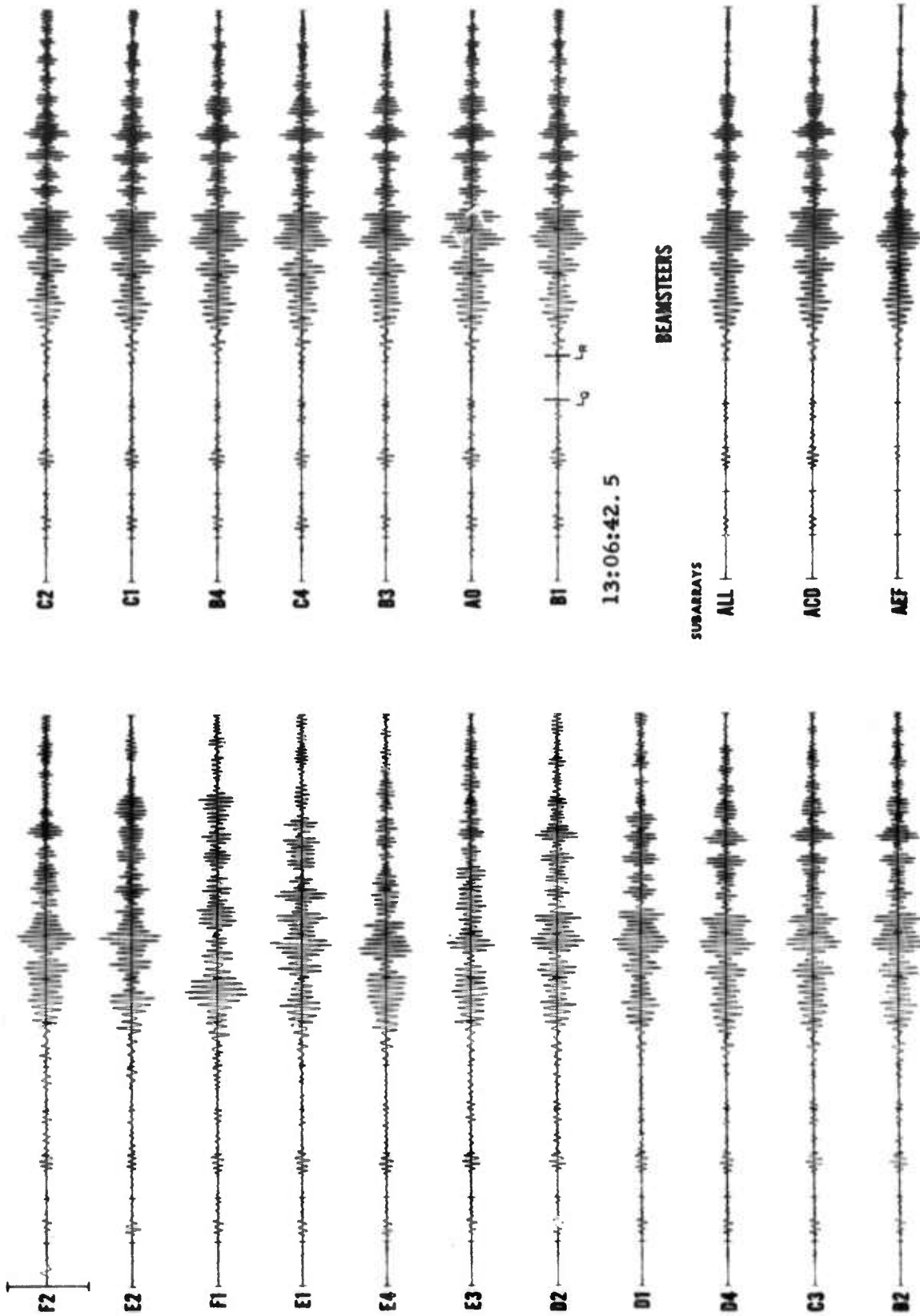
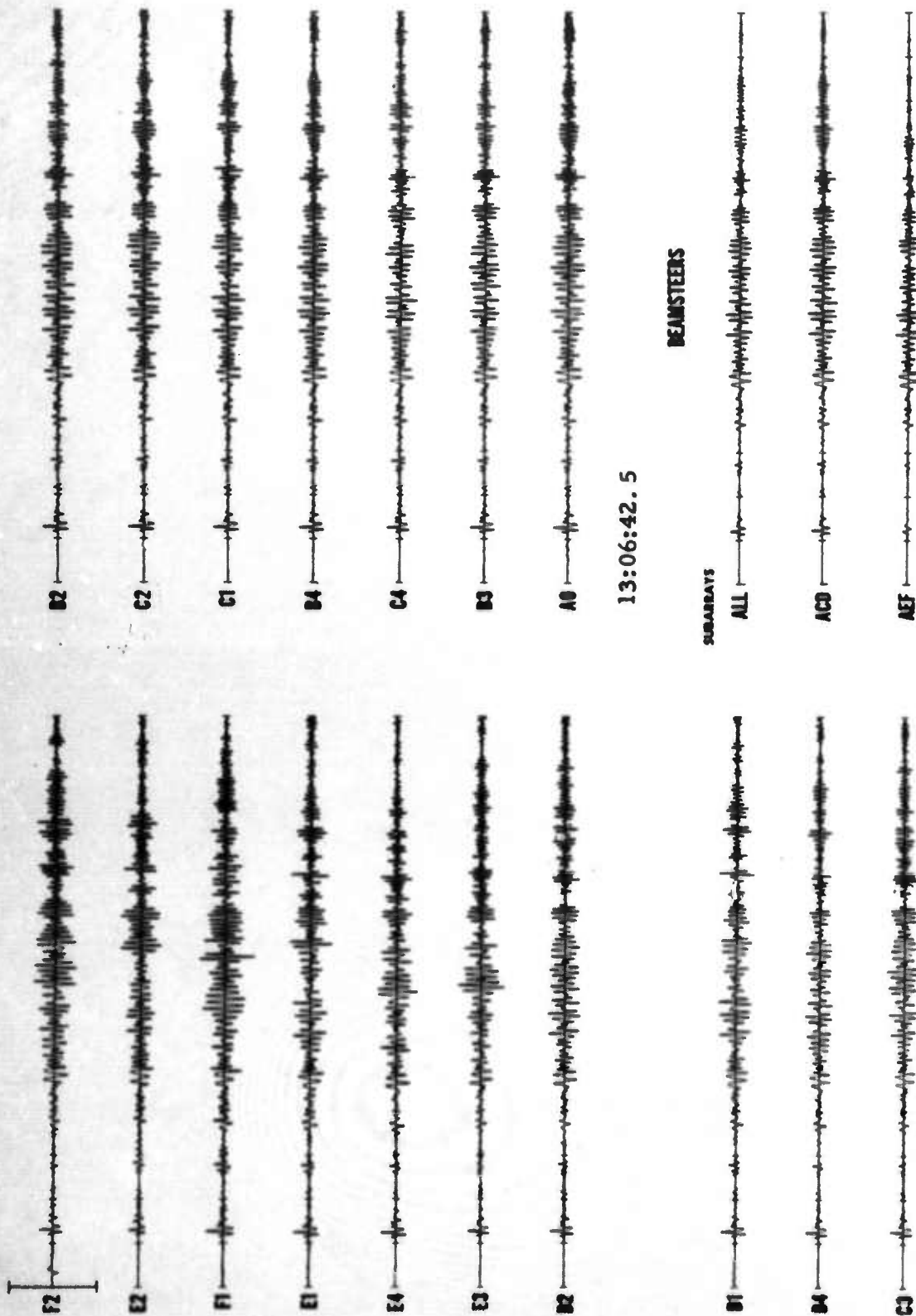


Figure II-5. Hokkaido Inline



13:06:42.5

BEAMSTEERS

SUBARRAYS

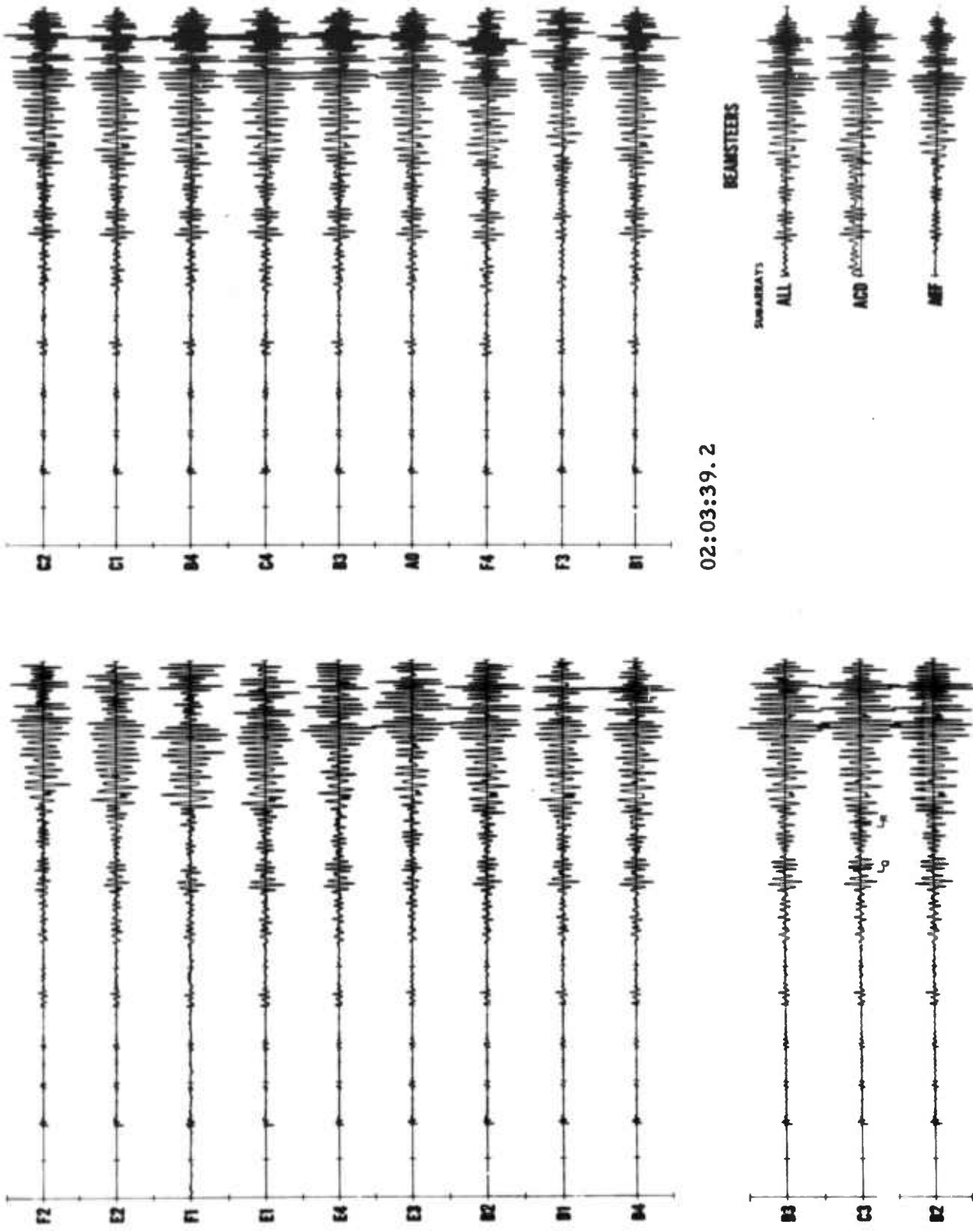
ALL

ACD

AEF

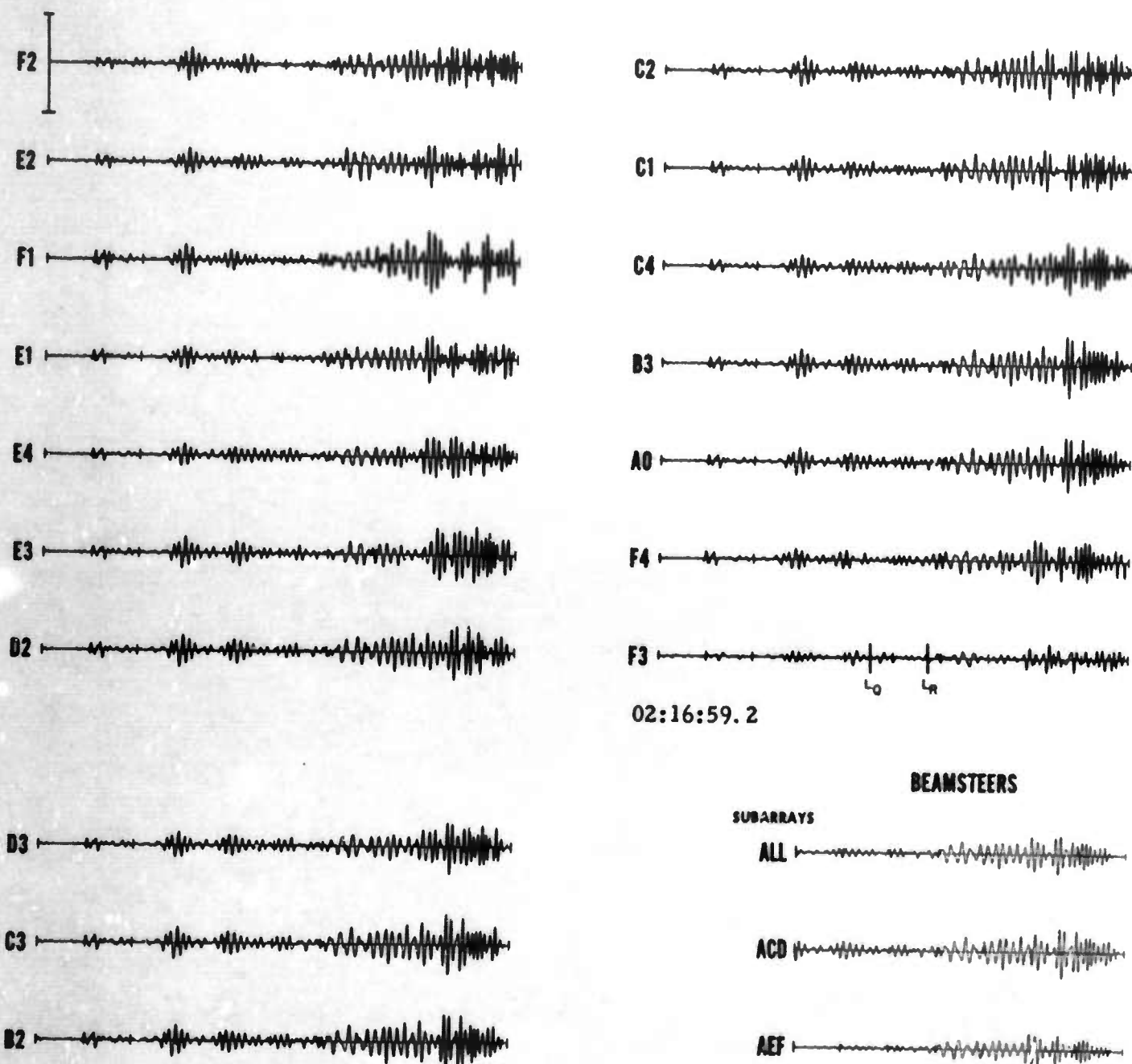
MULTIPLICATIVE SCALE FACTOR = 5

Figure II-6. Hokkaido Transverse



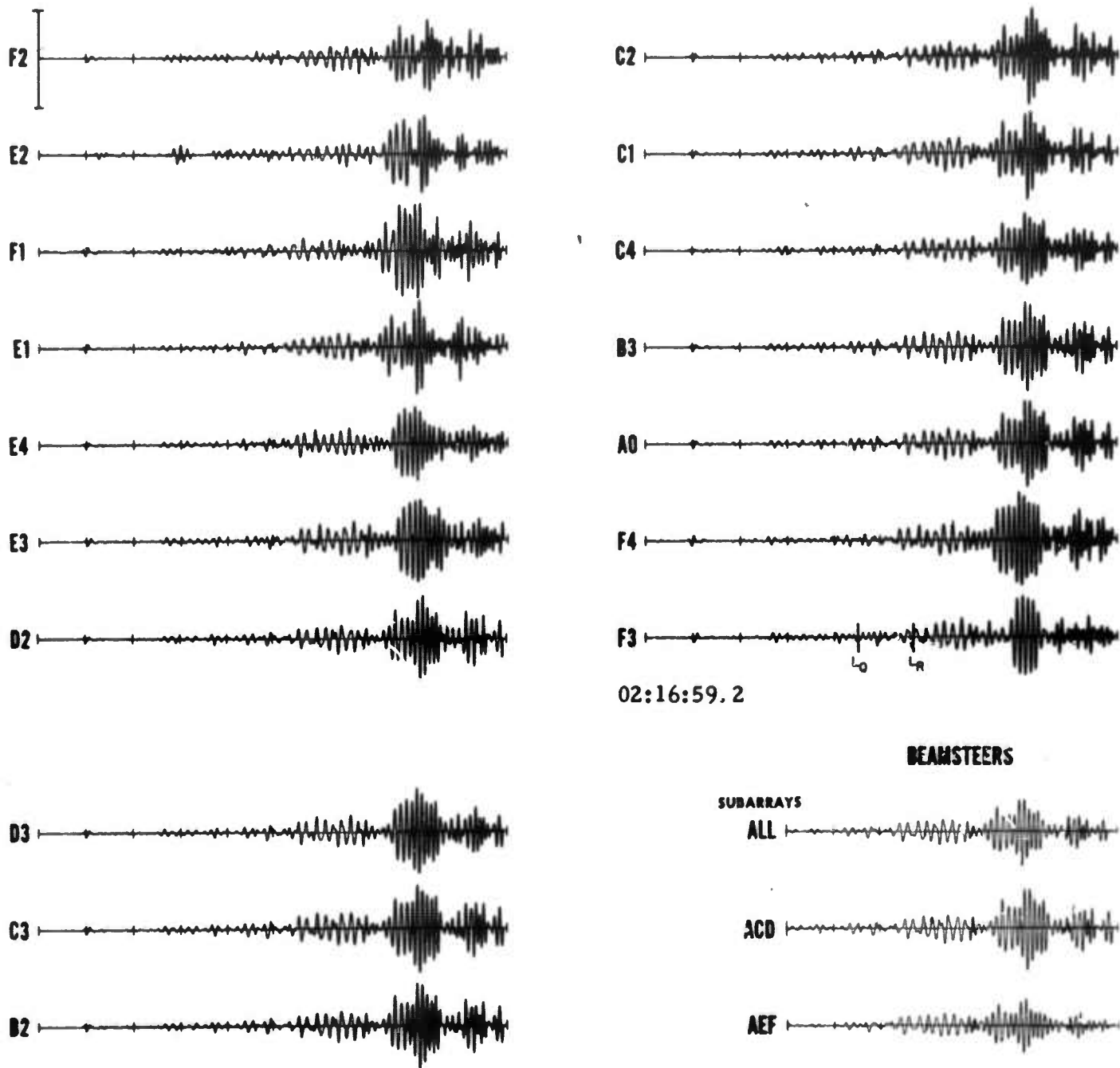
MULTIPLICATIVE SCALE FACTOR = 2

Figure II-7. Mongolia Vertical



MULTIPLICATIVE SCALE FACTOR = 1

Figure II-8. Mongolia Inline



MULTIPLICATIVE SCALE FACTOR = 1

Figure II-9. Mongolia Transverse

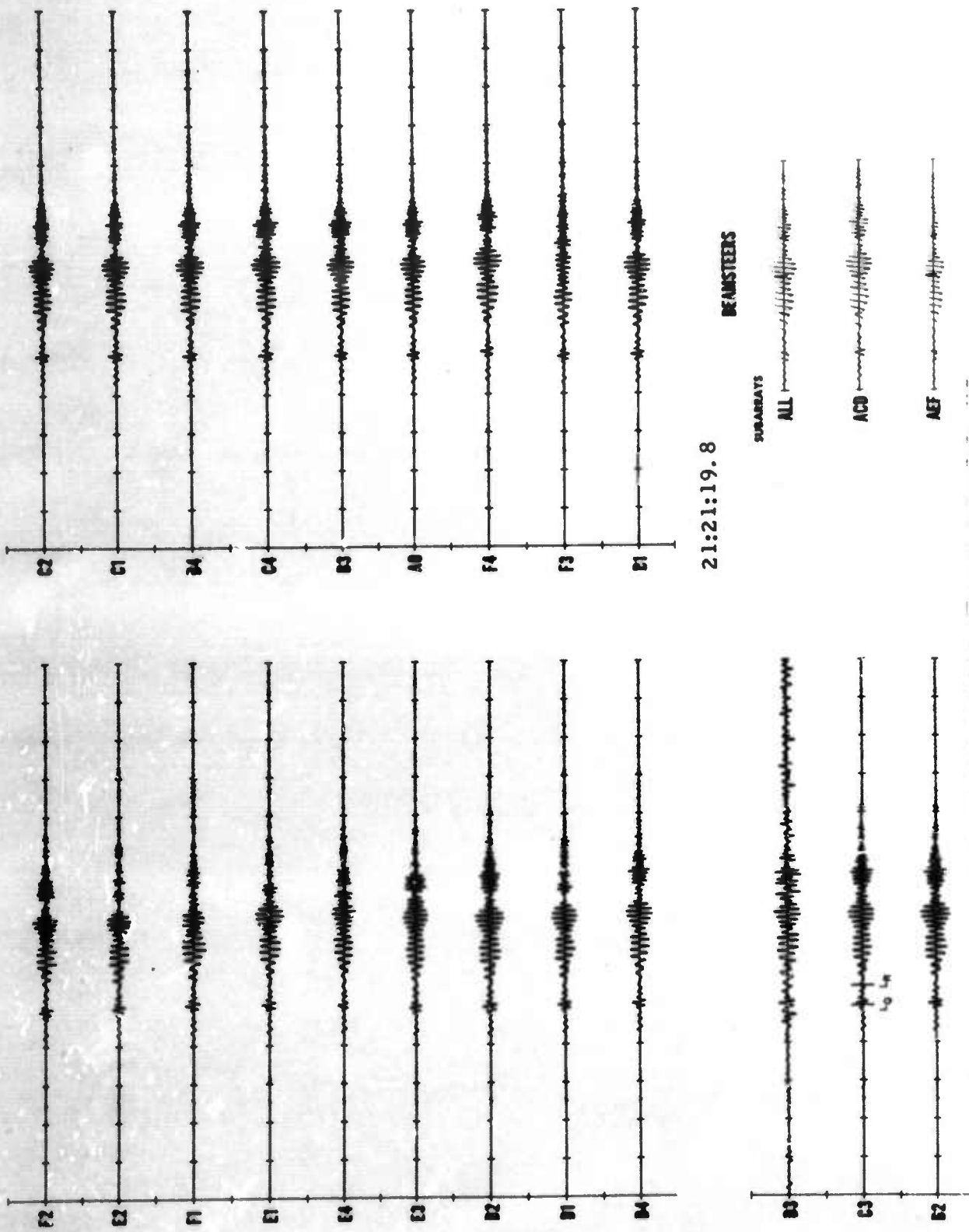
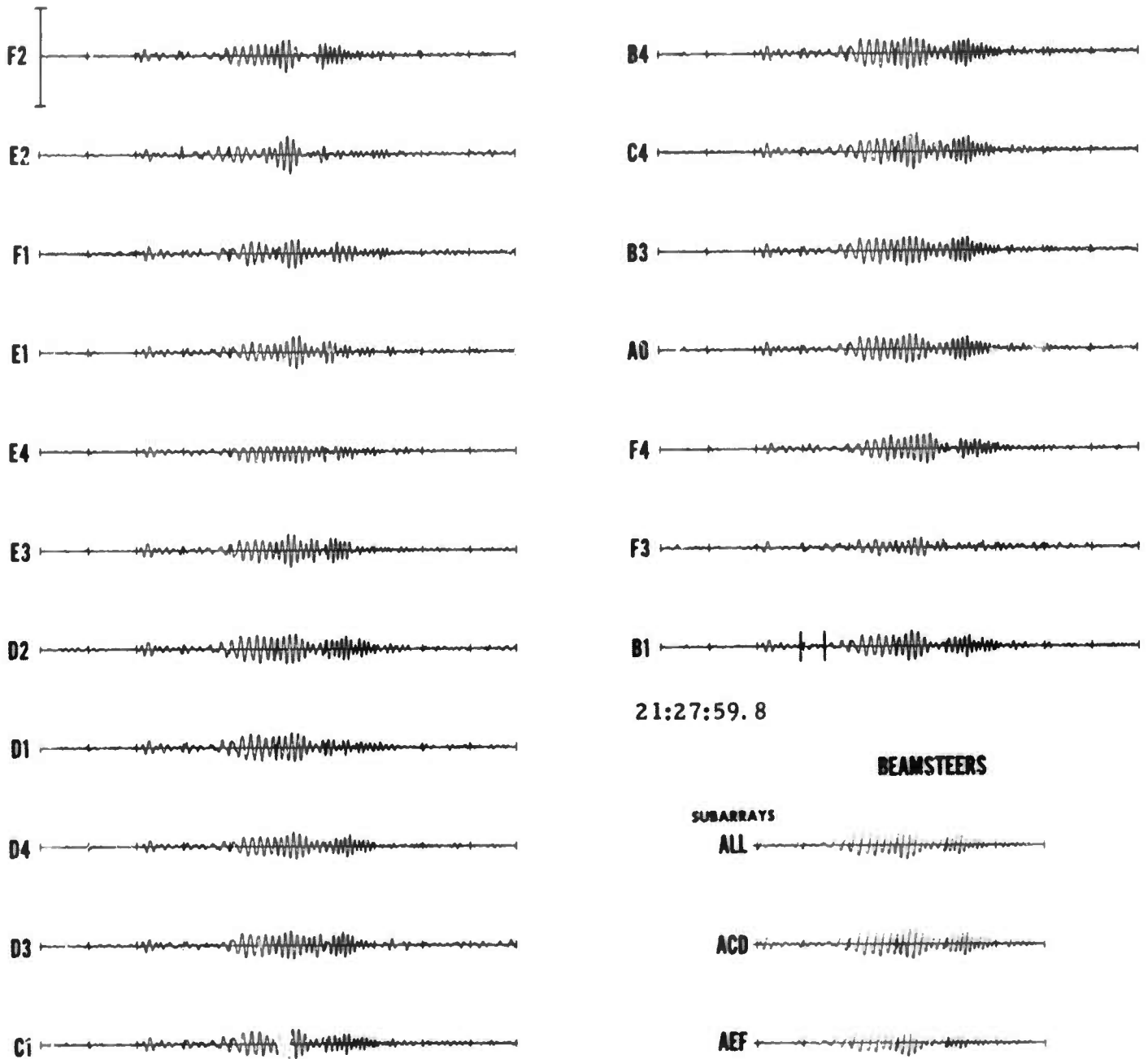
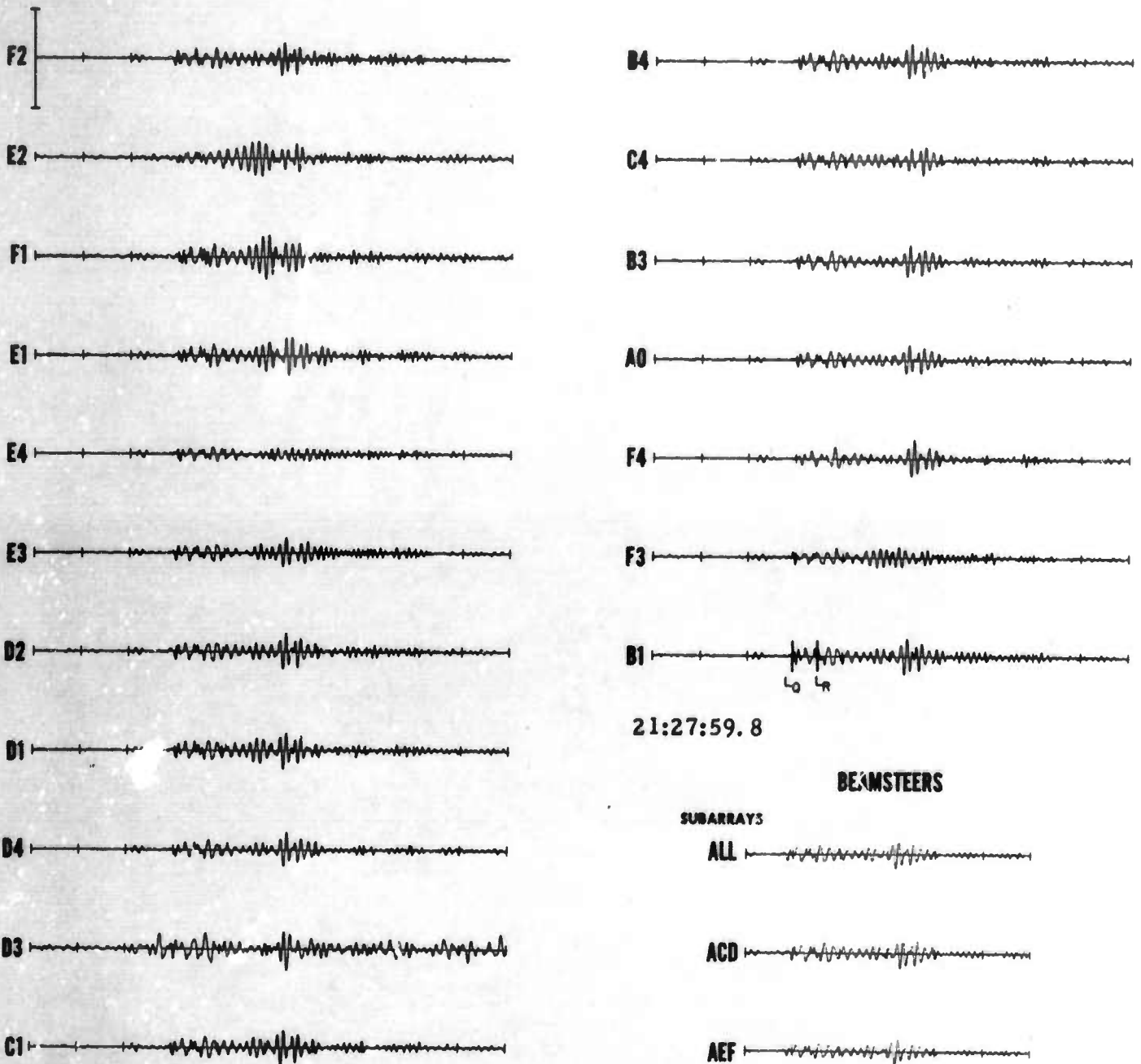


Figure II-10. El Salvador Vertical



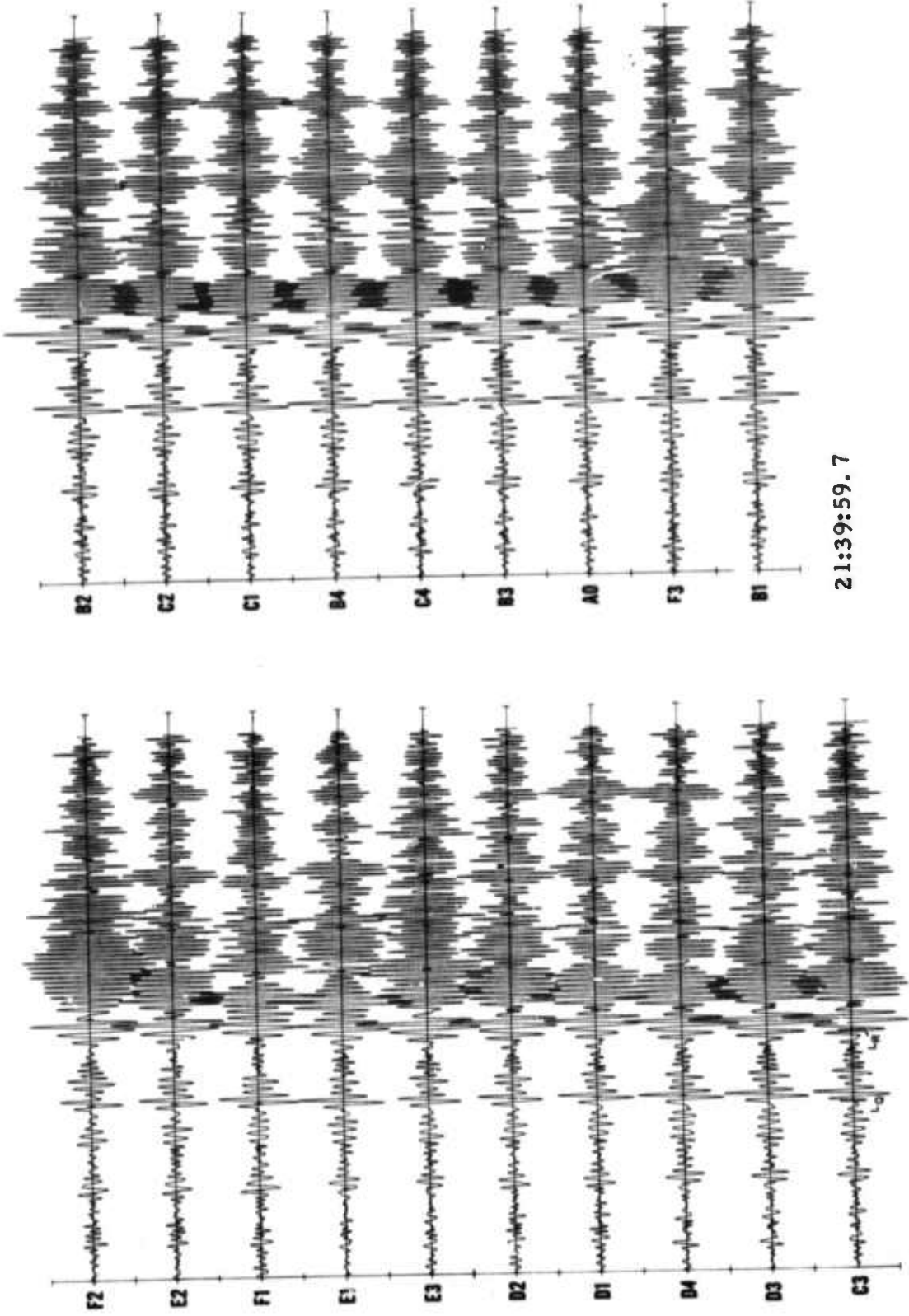
MULTIPLICATIVE SCALE FACTOR = 5

Figure II-11. El Salvador Inline



MULTIPLICATIVE SCALE FACTOR = 5


Figure II-12. El Salvador Transverse



21:39:59.7

MULTIPLICATIVE SCALE FACTOR = 5

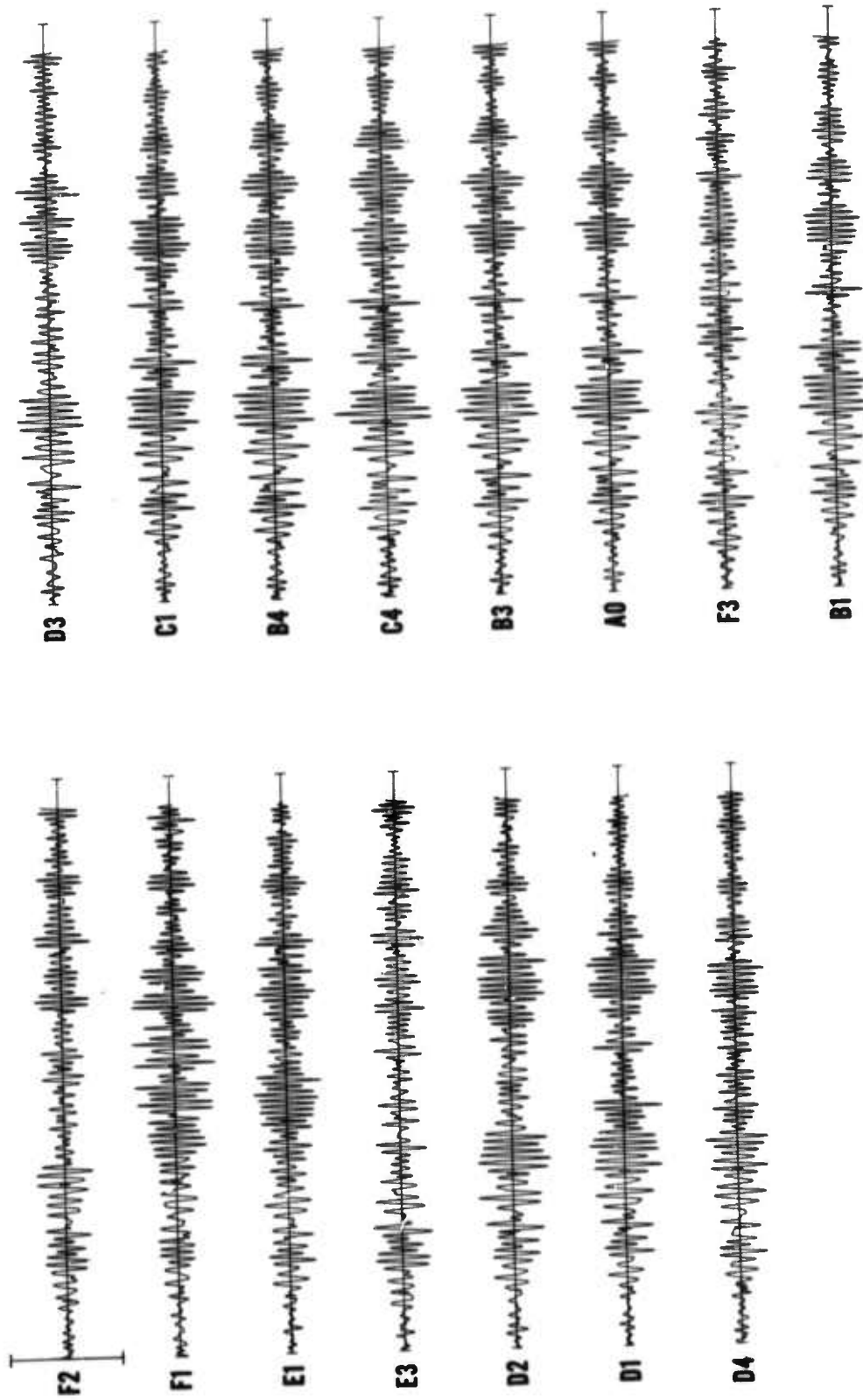
Figure II-13. New Guinea Vertical



21:49:59.7

MULTIPLICATIVE SCALE FACTOR = 4


Figure II-14. New Guinea Inline



21:49:59.7

MULTIPLICATIVE SCALE FACTOR = 4

Figure II-15. New Guinea Transverse



MULTIPLICATIVE SCALE FACTOR = 20

Figure II-16. Virgin Islands Vertical

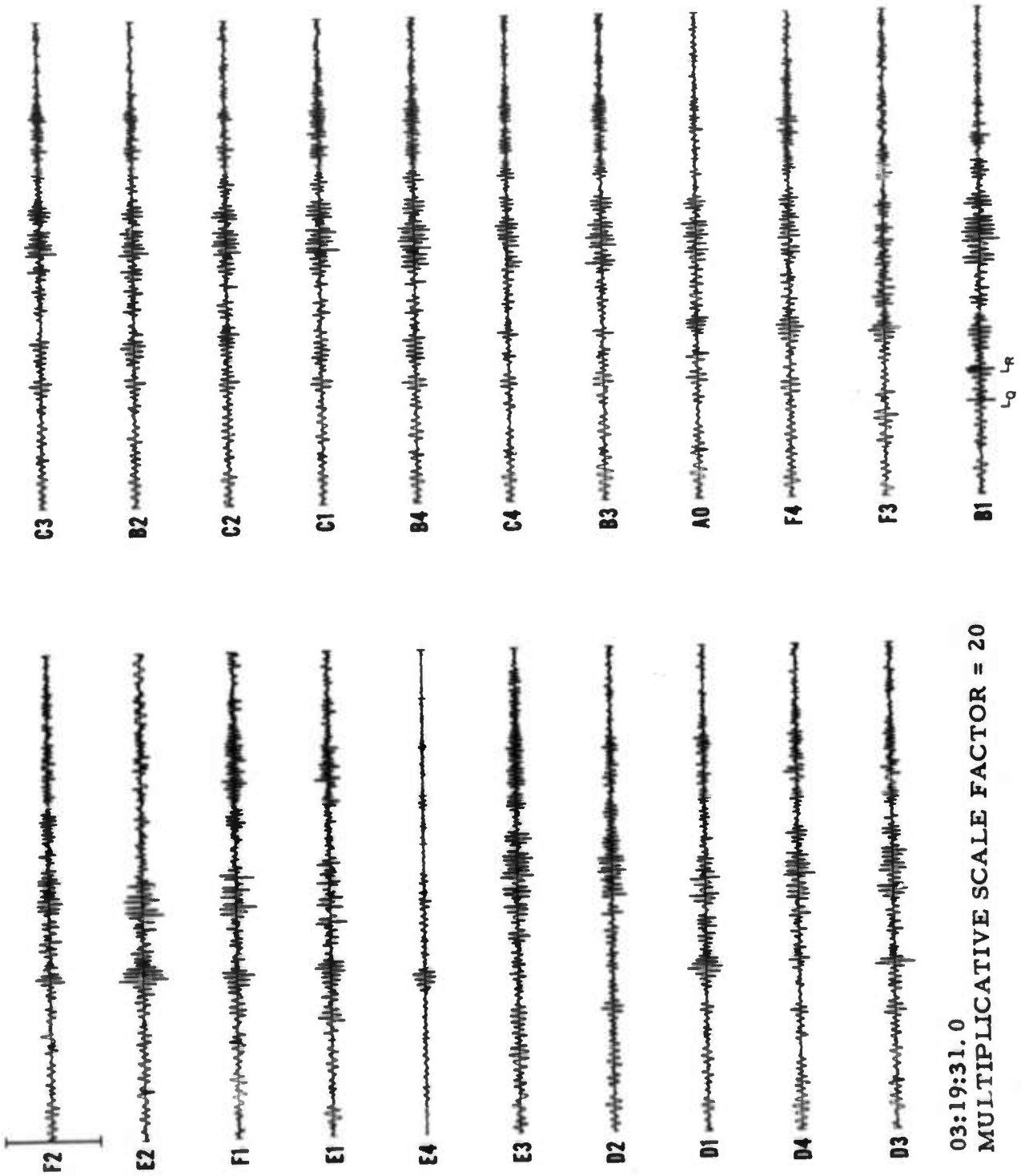


Figure II-17. Virgin Islands Inline

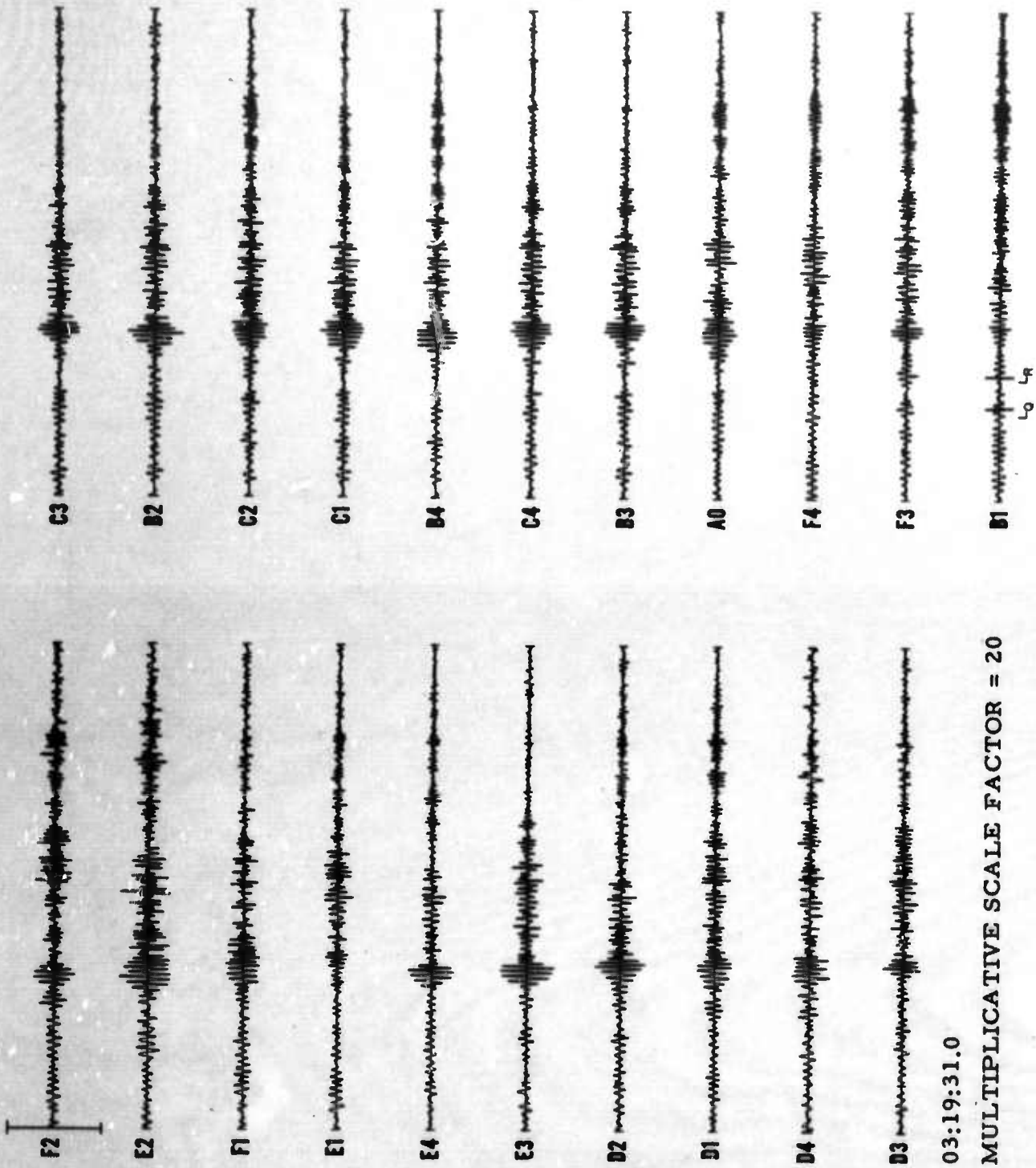
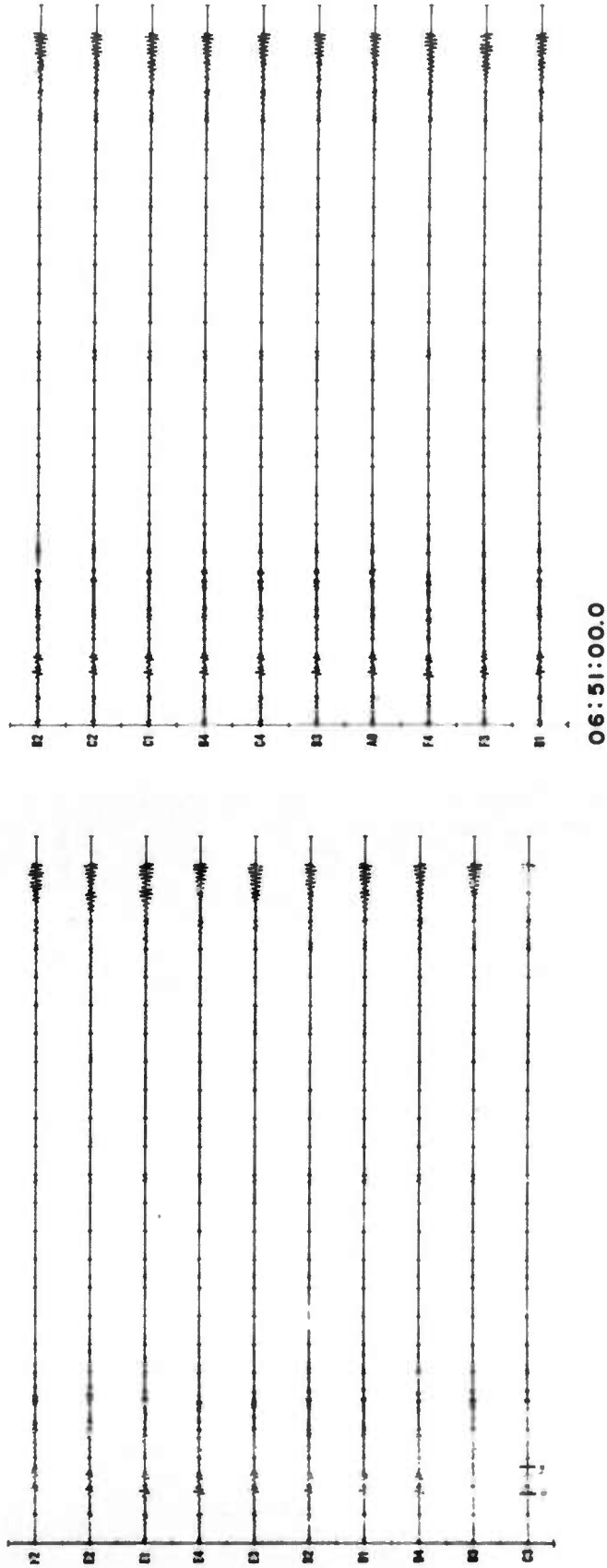



Figure II-18. Virgin Islands Transverse



MULTIPLICATIVE SCALE FACTOR = 20

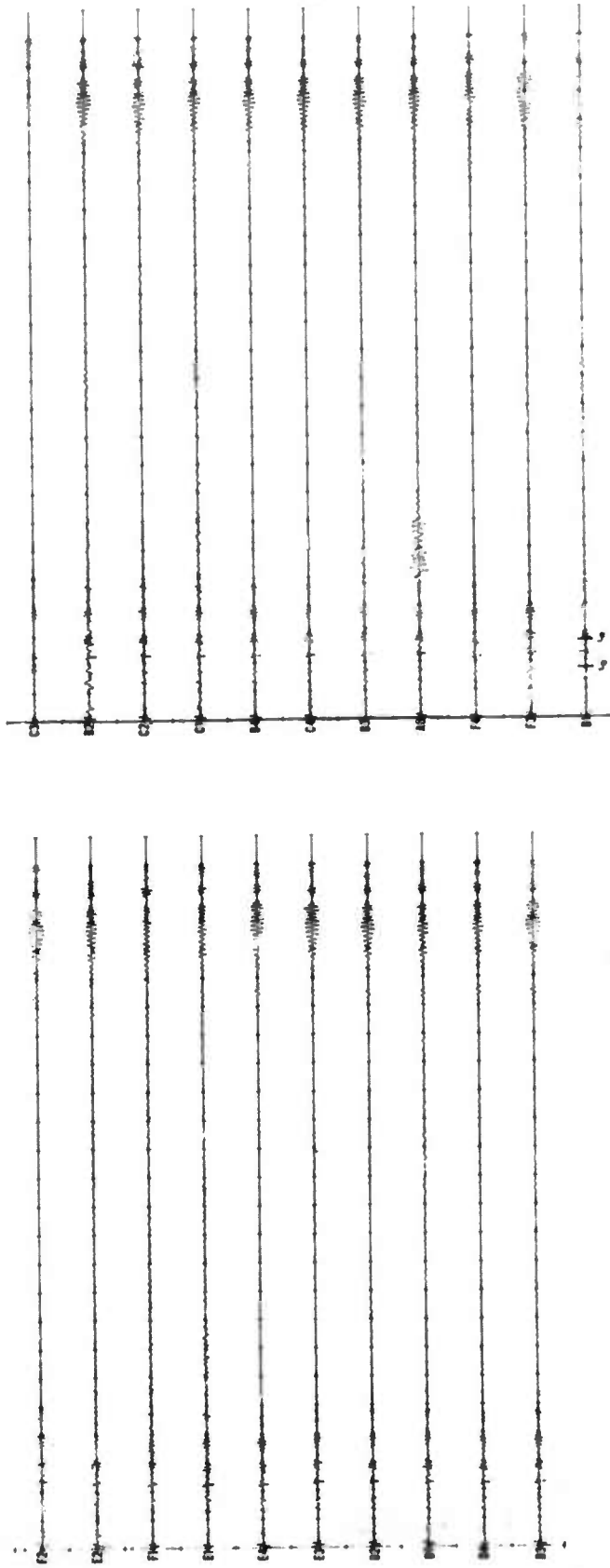
Figure II-19. Sea of Okhotsk Vertical



06:51:00.0

MULTIPLICATIVE SCALE FACTOR = 5

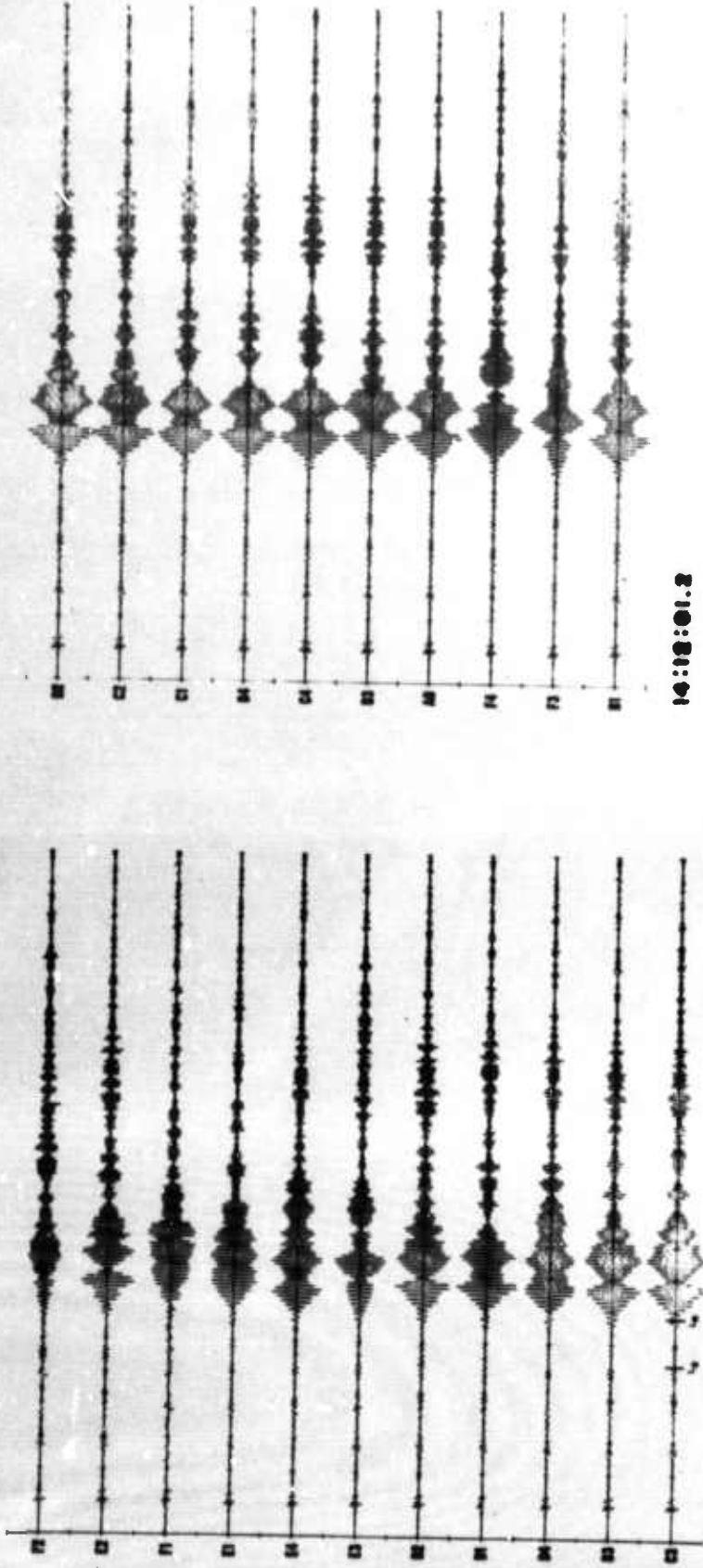
Figure II-20. Sea of Okhotsk Inline



06:51:00.0

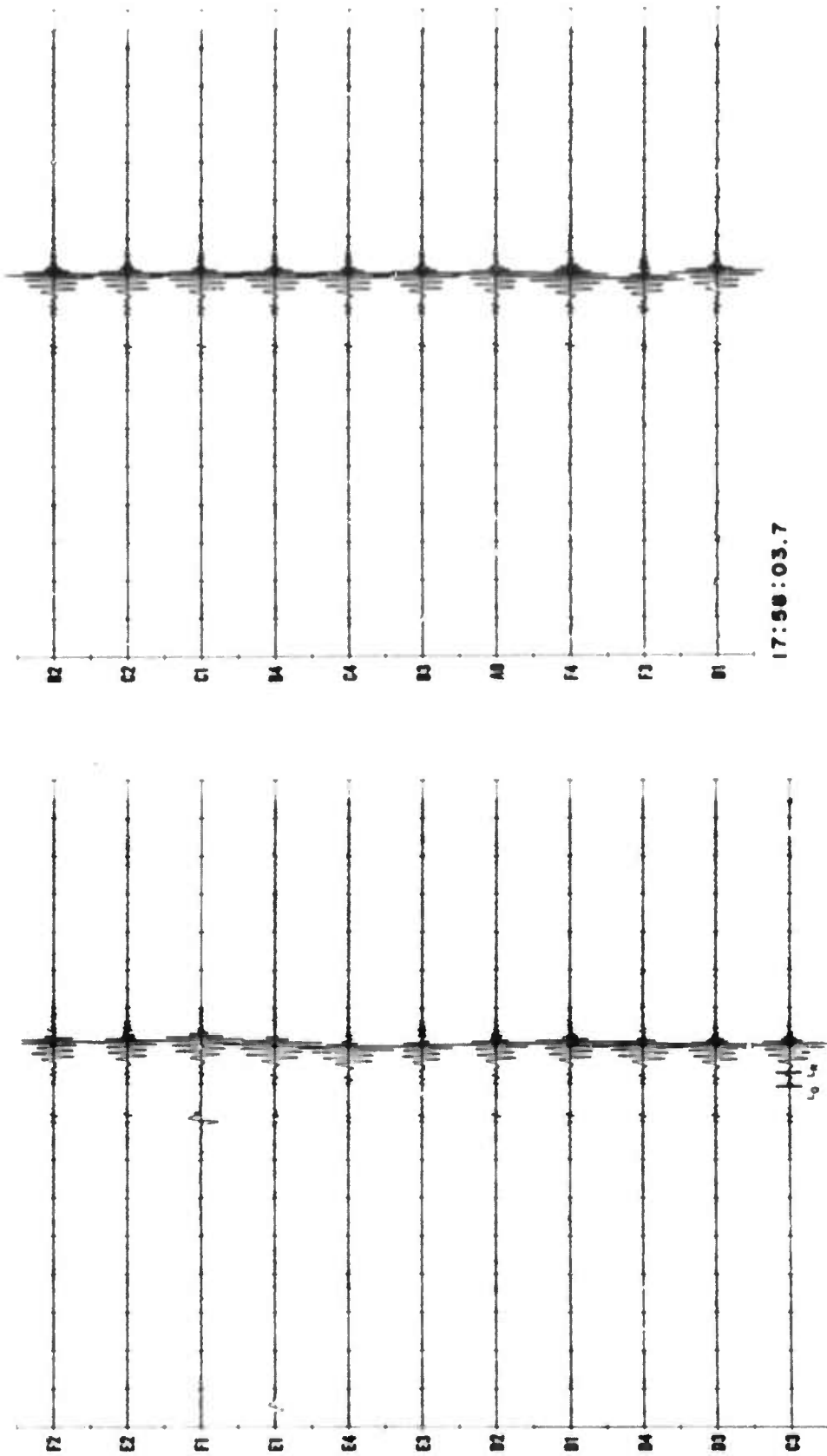
MULTIPLICATIVE SCALE FACTOR = 5

Figure II-21. Sea of Okhotsk Transverse



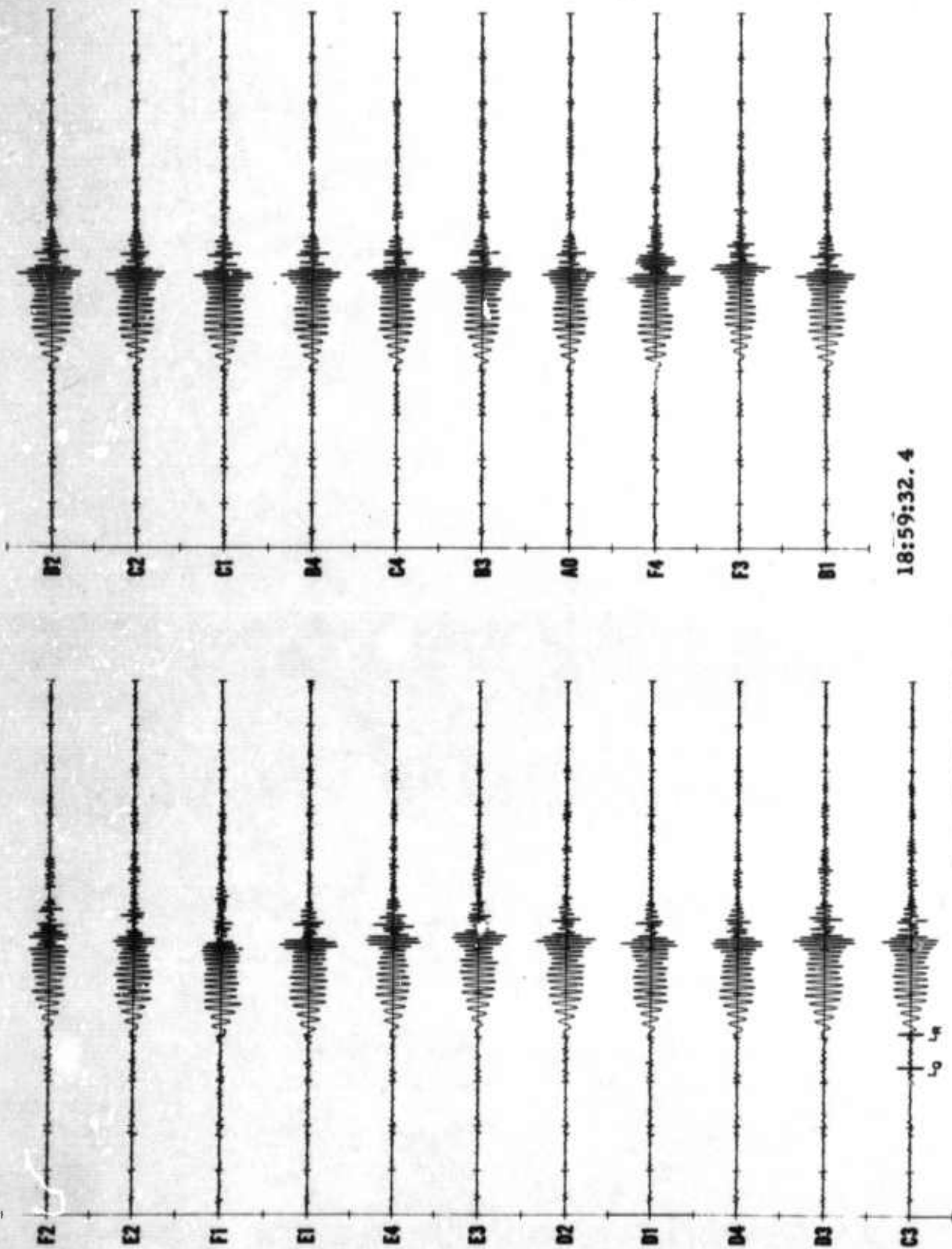
MULTIPLICATIVE SCALE FACTOR = 5

Figure II-22. Solomon Islands Vertical



MULTIPLICATIVE SCALE FACTOR = 20

Figure II-23. California Vertical



18:59:32.4

MULTIPLICATIVE SCALE FACTOR = 20

Figure II-24. Greenland Vertical

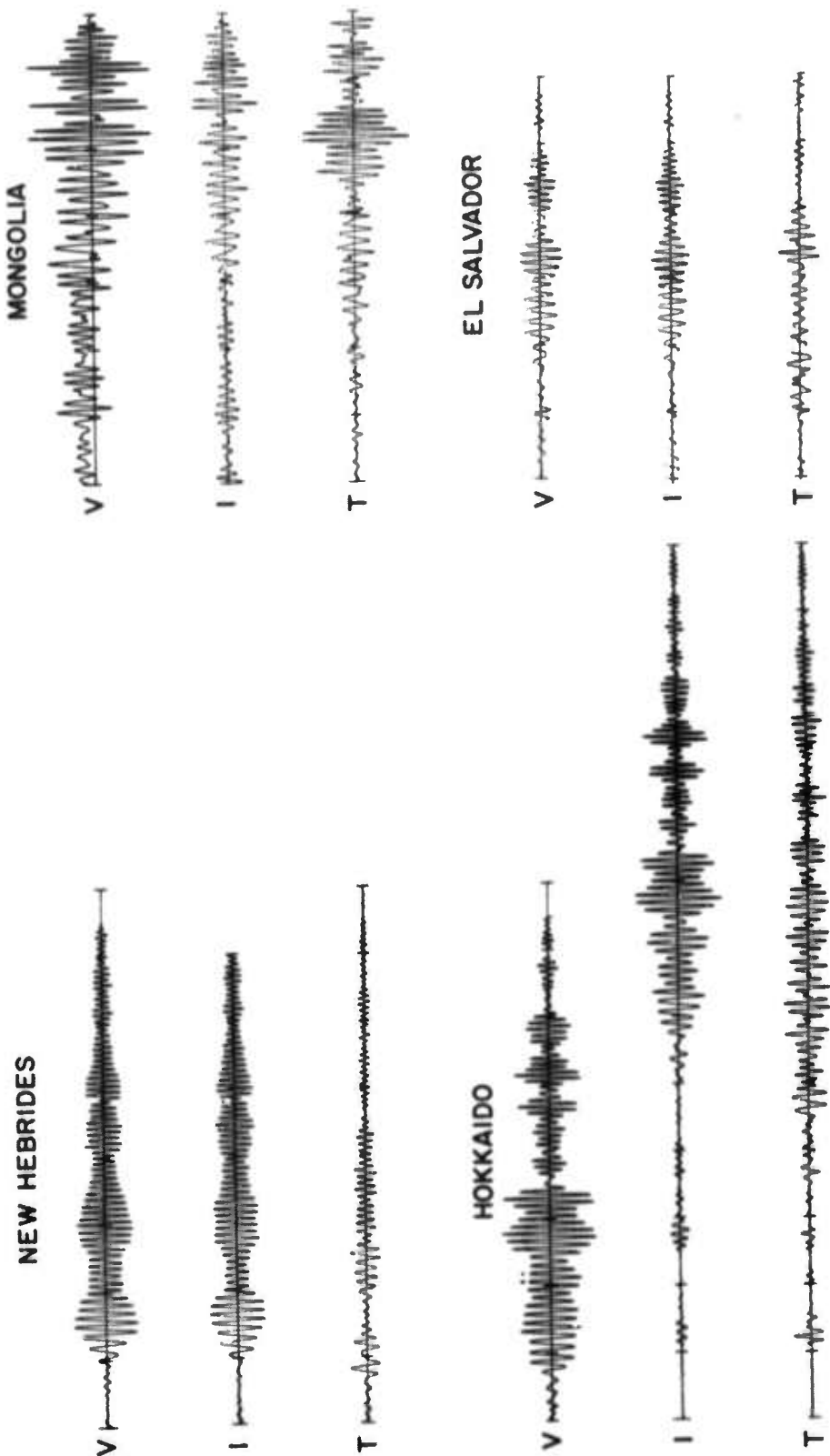


Figure II-25. A0, C- and D-Ring Beamsteers

DOCUMENT CONTROL DATA - R&D

(Security classification of title, body of abstract and indexing annotation must be entered when the overall report is classified)

1. ORIGINATING ACTIVITY (Corporate author) Texas Instruments Incorporated Science Services Division P.O. Box 5621, Dallas, Texas 75222	2a. REPORT SECURITY CLASSIFICATION Unclassified
	2b. GROUP _____

3. REPORT TITLE  
LONG-PERIOD SUMMATION PROCESSING - LARGE-ARRAY SIGNAL AND NOISE ANALYSIS SPEC. SCIENTIFIC RPT. NO. 20

4. DESCRIPTIVE NOTES (Type of report and inclusive dates)  
Special Scientific

5. AUTHOR(S) (Last name, first name, initial)  
Heiting, Leo N.

6. REPORT DATE 20 September 1968	7a. TOTAL NO. OF PAGES 33	7b. NO. OF REFS 0
-------------------------------------	------------------------------	----------------------

8a. CONTRACT OR GRANT NO. Contract No. AF 33(657)-16678 b. PROJECT NO. VT/6707 c. d.	9a. ORIGINATOR'S REPORT NUMBER(S) _____
	9b. OTHER REPORT NO(S) (Any other numbers that may be assigned this report) _____

10. AVAILABILITY/LIMITATION NOTICES  
This document is subject to special export controls and each transmittal to foreign governments or foreign nationals may be made only with prior approval of Chief, AFTAC.

11. SUPPLEMENTARY NOTES ARPA Order No. 599	12. SPONSORING MILITARY ACTIVITY Air Force Technical Applications Center VELA Seismological Center Headquarters, USAF, Washington, D. C.
---	---

13. ABSTRACT  
→ Ten LASA long-period event records were demultiplexed and displayed for use in a signal extraction study. In addition, time-shift-and-sum outputs of the vertical, horizontal inline, and horizontal transverse elements were formed for several of the events. Appropriate Rayleigh wave velocities were used for the vertical and inline sums, while the transverse elements were beamed with Love wave energy. Examination of the traces and beamsteer outputs lead to the following conclusions. A given event is perceived with considerable dissimilarity by the various LASA sensors. At a given location, however, the Rayleigh-wave vertical and horizontal components have similar waveforms and are about equal in amplitude. The ratio of Love- to Rayleigh-wave peak amplitude varies from about 0.5 to 2.0. Despite the waveform dissimilarity, beams formed with elements from the A0 through the D-ring show less than 1-db signal attenuation for Rayleigh waves. Rayleigh wave beams using the entire array show 1- to 3-db signal attenuation. ( )  
↑

14. KEY WORDS	LINK A		LINK B		LINK C	
	ROLE	WT	ROLE	WT	ROLE	WT

Large-Array Signal and Noise Analysis  
 Long-Period Summation Processing  
 LASA

INSTRUCTIONS

1. **ORIGINATING ACTIVITY:** Enter the name and address of the contractor, subcontractor, grantee, Department of Defense activity or other organization (*corporate author*) issuing the report.
- 2a. **REPORT SECURITY CLASSIFICATION:** Enter the overall security classification of the report. Indicate whether "Restricted Data" is included. Marking is to be in accordance with appropriate security regulations.
- 2b. **GROUP:** Automatic downgrading is specified in DoD Directive S700.10 and Armed Forces Industrial Manual. Enter the group number. Also, when applicable, show that optional markings have been used for Group 3 and Group 4 as authorized.
3. **REPORT TITLE:** Enter the complete report title in all capital letters. Titles in all cases should be unclassified. If a meaningful title cannot be selected without classification, show title classification in all capitals in parenthesis immediately following the title.
4. **DESCRIPTIVE NOTES:** If appropriate, enter the type of report, e.g., interim, progress, summary, annual, or final. Give the inclusive dates when a specific reporting period is covered.
5. **AUTHOR(S):** Enter the name(s) of author(s) as shown on or in the report. Enter last name, first name, middle initial. If military, show rank and branch of service. The name of the principal author is an absolute minimum requirement.
6. **REPORT DATE:** Enter the date of the report as day, month, year, or month, year. If more than one date appears on the report, use date of publication.
- 7a. **TOTAL NUMBER OF PAGES:** The total page count should follow normal pagination procedures, i.e., enter the number of pages containing information.
- 7b. **NUMBER OF REFERENCES:** Enter the total number of references cited in the report.
- 8a. **CONTRACT OR GRANT NUMBER:** If appropriate, enter the applicable number of the contract or grant under which the report was written.
- 8b, 8c, & 8d. **PROJECT NUMBER:** Enter the appropriate military department identification, such as project number, subproject number, system numbers, task number, etc.
- 9a. **ORIGINATOR'S REPORT NUMBER(S):** Enter the official report number by which the document will be identified and controlled by the originating activity. This number must be unique to this report.
- 9b. **OTHER REPORT NUMBER(S):** If the report has been assigned any other report numbers (*either by the originator or by the sponsor*), also enter this number(s).
10. **AVAILABILITY/LIMITATION NOTICES:** Enter any limitations on further dissemination of the report, other than those

imposed by security classification, using standard statements such as:

- (1) "Qualified requesters may obtain copies of this report from DDC."
- (2) "Foreign announcement and dissemination of this report by DDC is not authorized."
- (3) "U. S. Government agencies may obtain copies of this report directly from DDC. Other qualified DDC users shall request through \_\_\_\_\_."
- (4) "U. S. military agencies may obtain copies of this report directly from DDC. Other qualified users shall request through \_\_\_\_\_."
- (5) "All distribution of this report is controlled. Qualified DDC users shall request through \_\_\_\_\_."

If the report has been furnished to the Office of Technical Services, Department of Commerce, for sale to the public, indicate this fact and enter the price, if known.

11. **SUPPLEMENTARY NOTES:** Use for additional explanatory notes.
12. **SPONSORING MILITARY ACTIVITY:** Enter the name of the departmental project office or laboratory sponsoring (paying for) the research and development. Include address.
13. **ABSTRACT:** Enter an abstract giving a brief and factual summary of the document indicative of the report, even though it may also appear elsewhere in the body of the technical report. If additional space is required, a continuation sheet shall be attached.

It is highly desirable that the abstract of classified reports be unclassified. Each paragraph of the abstract shall end with an indication of the military security classification of the information in the paragraph, represented as (TS), (S), (C), or (U).

There is no limitation on the length of the abstract. However, the suggested length is from 150 to 225 words.

14. **KEY WORDS:** Key words are technically meaningful terms or short phrases that characterize a report and may be used as index entries for cataloging the report. Key words must be selected so that no security classification is required. Identifiers, such as equipment model designation, trade name, military project code name, geographic location, may be used as key words but will be followed by an indication of technical context. The assignment of links, rules, and weights is optional.