



AFRL-AFOSR-JP-TR-2017-0043

Online POMDP Algorithms for Very Large Observation Spaces

Wee Sun Lee
NATIONAL UNIVERSITY OF SINGAPORE

06/06/2017
Final Report

DISTRIBUTION A: Distribution approved for public release.

Air Force Research Laboratory
AF Office Of Scientific Research (AFOSR)/ IOA
Arlington, Virginia 22203
Air Force Materiel Command

REPORT DOCUMENTATION PAGE			Form Approved OMB No. 0704-0188	
<p>The public reporting burden for this collection of information is estimated to average 1 hour per response, including the time for reviewing instructions, searching existing data sources, gathering and maintaining the data needed, and completing and reviewing the collection of information. Send comments regarding this burden estimate or any other aspect of this collection of information, including suggestions for reducing the burden, to Department of Defense, Executive Services, Directorate (0704-0188). Respondents should be aware that notwithstanding any other provision of law, no person shall be subject to any penalty for failing to comply with a collection of information if it does not display a currently valid OMB control number.</p> <p>PLEASE DO NOT RETURN YOUR FORM TO THE ABOVE ORGANIZATION.</p>				
1. REPORT DATE (DD-MM-YYYY) 06-06-2017		2. REPORT TYPE Final		3. DATES COVERED (From - To) 14 May 2015 to 13 May 2017
4. TITLE AND SUBTITLE Online POMDP Algorithms for Very Large Observation Spaces			5a. CONTRACT NUMBER	
			5b. GRANT NUMBER FA2386-15-1-4010	
			5c. PROGRAM ELEMENT NUMBER 61102F	
6. AUTHOR(S) Wee Sun Lee			5d. PROJECT NUMBER	
			5e. TASK NUMBER	
			5f. WORK UNIT NUMBER	
7. PERFORMING ORGANIZATION NAME(S) AND ADDRESS(ES) NATIONAL UNIVERSITY OF SINGAPORE 21 LOWER KENT RIDGE ROAD SINGAPORE, 119077 SG			8. PERFORMING ORGANIZATION REPORT NUMBER	
9. SPONSORING/MONITORING AGENCY NAME(S) AND ADDRESS(ES) AOARD UNIT 45002 APO AP 96338-5002			10. SPONSOR/MONITOR'S ACRONYM(S) AFRL/AFOSR IOA	
			11. SPONSOR/MONITOR'S REPORT NUMBER(S) AFRL-AFOSR-JP-TR-2017-0043	
12. DISTRIBUTION/AVAILABILITY STATEMENT A DISTRIBUTION UNLIMITED: PB Public Release				
13. SUPPLEMENTARY NOTES				
14. ABSTRACT Partially Observable Markov Decision Process (POMDP) provides a mathematically elegant modeling tool for planning and control under uncertainty. Substantial progress has been achieved in the past decade, allowing some large-scale problems to be solved using POMDPs. However, very large observation spaces still pose substantial difficulties for effective planning. In this project, two aspects of these difficulties are studied. One challenge posed by very large observation spaces is that Monte-Carlo methods used for scaling up the solvers to solve very large problems may fail to sample rare but critical events that are important for planning. The PI's team developed methods for handling these difficulties by using importance sampling to focus on sampling these events. They show that our online planning method retains good theoretical properties when importance sampling is used and propose a method for learning the importance sampling distribution. Experimentally, the method works well in simulation and on realistic data. Another issue with very large observation spaces is the high computational complexity of handling the very large space. The team studied the approach of using maximum likelihood determination, where only the most likely observations are used during the search for solution. They showed that solutions to some subclasses of POMDP problems can be well approximated in polynomial time using this approach.				
15. SUBJECT TERMS Data Mining				
16. SECURITY CLASSIFICATION OF:			17. LIMITATION OF ABSTRACT SAR	18. NUMBER OF PAGES 8
a. REPORT Unclassified	b. ABSTRACT Unclassified	c. THIS PAGE Unclassified		
			19a. NAME OF RESPONSIBLE PERSON KNOPP, JEREMY	
			19b. TELEPHONE NUMBER (Include area code) 315-227-7006	

Online POMDP Algorithms for Very Large Observation Spaces

Date: 12 May 2017

Name of Principal Investigators (PI and Co-PIs):

- e-mail address : leews@comp.nus.edu.sg
- Institution : National University of Singapore
- Mailing Address : Department of Computer Science, Computing 1, 13 Computing Drive, Singapore 117417, Republic of Singapore
- Phone : +65 65164526
- Fax : +65 67794580

Period of Performance: 05/13/2015 – 05/13/2017

Abstract: Partially Observable Markov Decision Process (POMDP) provides a mathematically elegant modeling tool for planning and control under uncertainty. Substantial progress has been achieved in the past decade, allowing some large-scale problems to be solved using POMDPs. However, very large observation spaces still pose substantial difficulties for effective planning. In this project, we study two aspects of these difficulties. One challenge posed by very large observation spaces is that Monte-Carlo methods used for scaling up the solvers to solve very large problems may fail to sample rare but critical events that are important for planning. We develop methods for handling these difficulties by using importance sampling to focus on sampling these events. We show that our online planning method retains good theoretical properties when importance sampling is used and propose a method for learning the importance sampling distribution. Experimentally, the method works well in simulation and on realistic data. Another issue with very large observation spaces is the high computational complexity of handling the very large space. We study the approach of using maximum likelihood determinization, where only the most likely observations are used during the search for solution. We showed that solutions to some subclasses of POMDP problems can be well approximated in polynomial time using this approach.

Introduction: Partially observable Markov Decision Processes (POMDP) is a mathematically elegant modeling tool that has been shown to be useful in various problems of planning and control under uncertainty, including dialog systems, assistive technologies, and autonomous vehicle navigation. Substantial progress has been made in the last decade, addressing problems with large state spaces. In particular, as part of an earlier AOARD grant (FA2386-12-1-4031), we have developed an effective online anytime POMDP solver, DESPOT, that is able to scale to very large state spaces [8]. DESPOT uses a set of sampled scenarios in order to construct a relatively small search tree, allowing the search for a good action to be done more efficiently. We have continued work on the DESPOT algorithm within this grant, extending the search algorithm, publishing the algorithm in the Journal of Artificial Intelligence Research [8], and releasing C++ open-source software (<https://github.com/AdaCompNUS/despot>). DESPOT has also been implemented as open source software in the Julia language by the Stanford Intelligent Systems Laboratory (<https://github.com/JuliaPOMDP/DESPOT.jl>) [2].

DESPOT is a Monte Carlo algorithm for doing online search. One issue with sampling algorithms is that they may sometimes fail to sample rare but critical events. This problem is particularly bad when the observation space is very large as only very few scenarios will agree with what is observed in most parts of the search tree. For example, we implemented DESPOT for driving autonomously through a crowded environment [1] (Figure 1), and in simulations with measured pedestrian trajectories, we find that DESPOT has a 0.0013

collision rate (after removing cases where the pedestrian walks into the vehicle instead of the vehicle moving into the pedestrian). While the collision rate in the simulations is artificially high due to the fact that the pedestrians in the measured trajectories are not aware of the existence of the vehicle, it does give an indication that more work should be done for the case of distracted pedestrians (e.g. those distracted while looking at their mobile phones while walking).




Figure 1: Autonomous vehicle driving through a crowd. The right hand side shows the starting point and destination of the vehicle.

To handle the problem, we use importance sampling to focus the sampling on the rare but critical events (in the case of the autonomous vehicle, these would be trajectories that leads to collisions). We prove that the theoretical guarantees for the DESPOT algorithm can be modified to give similar guarantees when importance sampling is used. We further give an algorithm for learning the importance sampling distribution using the model.

With importance sampling, we are able to remove all the collisions in the measured pedestrian trajectories used in our study. The paper reporting on the importance sampling algorithm [6] was published in the Workshop on the Algorithmic Foundations of Robotics where it was a best paper nominee. The paper has also been invited for submission to the International Journal on Robotics Research special issue representing some of the best papers appearing at the conference. We are also using the new algorithm to participate in the IEEE RAS-SIGHT Humanitarian Robotics & Automation Technology Challenge 2017 on landmine detection and we are one of three teams that have qualified for the final challenge to be held at the end of May 2017.

Another issue with very large observation spaces is the computational complexity of dealing with the large number of observations. We investigated the approach of determinizing the observation to use only the most likely observation. We call this approach maximum likelihood determinization. With this approach, the observation branching is eliminated and we have a deterministic search problem. Furthermore, for some subclasses of POMDPs, the determinized problem can be approximated in polynomial time. As part of an earlier AOARD grant (FA2386-12-1-4031), we have developed a polynomial time approximation algorithm for adaptive informative path planning using this approach [4]. In adaptive informative path planning, the aim is to minimize the travel cost for adaptively finding a path to gather information in order to identify a target hypothesis. In this project, we have extended this result to more general objective functions that are point-wise submodular, allowing the method to be more widely used. This result was published in NIPS 2015 [3]. We have also investigated the application of maximum likelihood determinization to a Bayesian version of the Canadian Traveller Problem. In the Canadian Traveller Problem, a traveller is travelling from a start location to a target location on a road network. Some of the roads may be blocked due to snow without the traveller's knowledge, and the aim of the traveller is to minimize the expected travelling time to reach the target. In the Bayesian version of the

problem, the road blockages are correlated, and observation on one road provides information on the states of the other roads. Like the adaptive informative path planning problem, the agent has to do information gathering, but in the Bayesian Canadian Traveller Problem, the agent is doing information gathering in order to identify road conditions so that it reach the goal quickly. This gives rise to the exploitation vs exploration problem, where the agent has to balance exploration to gather information about the road network with exploitation, which uses the knowledge already gained to plan the shortest path to the goal. Using determinization, we are able to give a polynomial time algorithm with guaranteed approximation for this problem. The result has been submitted to UAI 2017 [5].

In the following section, we describe selected experiments done as part of the project and the results obtained. For details of the algorithms, including theoretical properties and proofs, and other experiments, we refer the reader to the publications [3,5,6,7].

Experiments and Results:

Importance Sampling with DESPOT [6]: In the paper, we develop two versions of importance sampling for use with the DESPOT algorithm: unnormalized importance sampling (UIS-DESPOT) and normalized importance sampling (NIS-DESPOT). Both versions of the algorithm outperform DESPOT when rare critical events are present in the problem. We describe two simulation experiments. In the collision avoidance problem, an aircraft starts in a random position on the one area of the map while another agent randomly moves in another region. The aircraft has to successfully avoid collision when moving past the region of the other agent. The aircraft knows its own position but the observation of the other agent's position is corrupted by noise. At each time step, the aircraft can change direction with a cost of 1, and a penalty of 1000 is applied if there is a collision. As shown in Figure 2, both UIS-DESPOT and NIS-DESPOT substantially outperforms DESPOT in both the total discounted reward as well as in the collision rate.

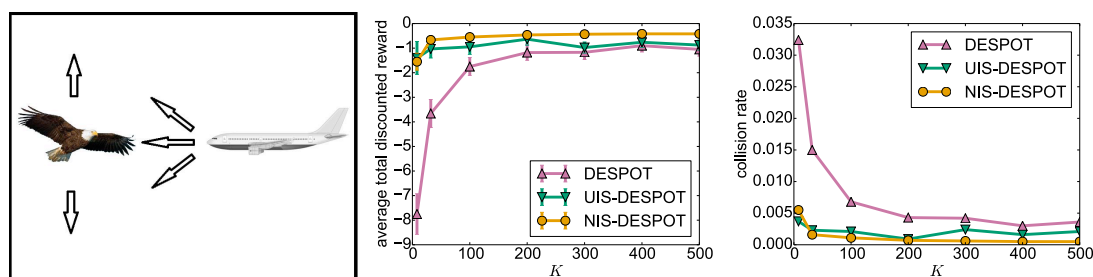


Figure 2: Collision avoidance problem. The plot in the middle shows the average total discounted reward for the algorithms as a function of the sample size used, while the plot on the right shows the collision rate as a function of the sample size used.

In the demining experiment, a robot has to detect and report landmines in the field. Each grid point has a probability 0.05 of having a mine. At each time step, the robot can move and observe its adjacent 4 cells with probability 0.9 of accurate observation. If the robot reports a mine correctly, a reward of 10 is provided, otherwise a penalty of 10 is applied. Stepping over a mine causes a high penalty of 1000. As seen in Figure 3, both UIS-DESPOT and NIS-DESPOT again outperform DESPOT.

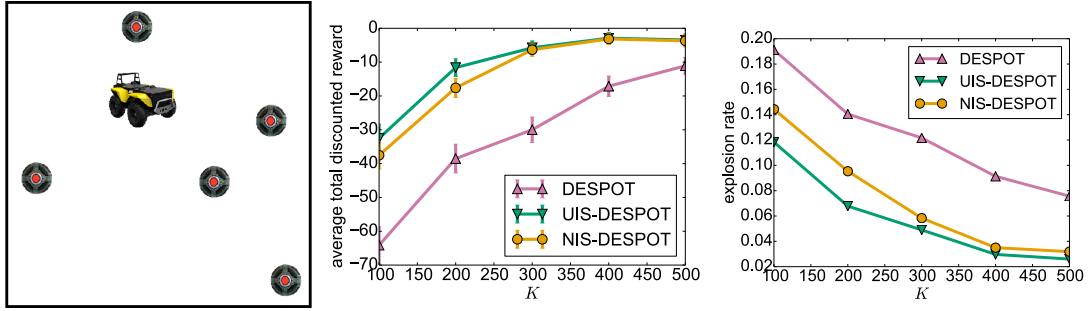


Figure 3: Demining problem. The plot in the middle shows the average total discounted reward as a function of the sample size, while the plot on the right shows the explosion rate as a function of the sample size.

Adaptive Informative Path Planning with Submodular Functions [3]: In this paper, we generalized the adaptive informative path planning problem to handle more general objective functions. For the experiments, we use the Gibbs error criterion which is appropriate for distinguishing equivalent classes. We run simulations of a UAV search and rescue problem, where the UAV has to find a survivor in a search and rescue scenario. In this scenario, there is danger zone where the UAV has to identify the exact location of the survivor and a safe zone where the UAV does not have to worry about the exact location of the survivor, giving rise to an equivalent class of positions. As shown in Figure 4, our new method RAC-GE as well as a variant RAC-V outperform competing methods.

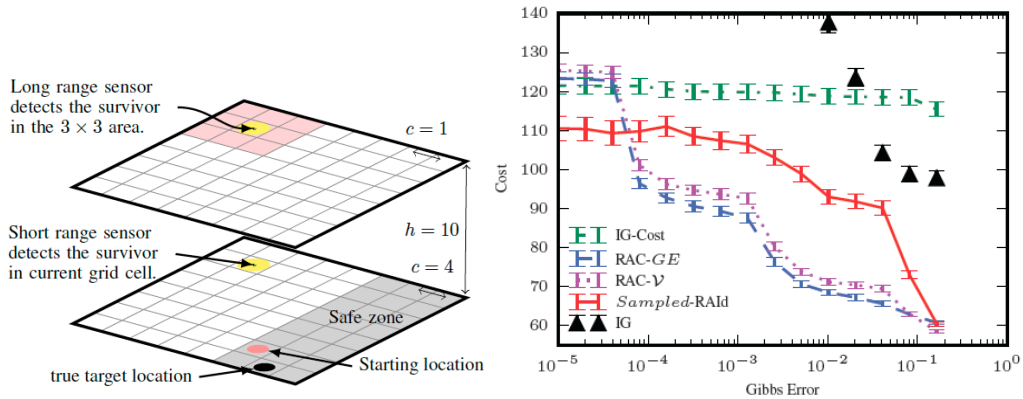


Figure 4: Cost as a function of target Gibbs error. For most target Gibbs error, RAC-GE and RAC-V outperforms other methods.

Bayesian Canadian Traveller Problem [5]: In the Bayesian Canadian Traveller problem, the agent needs to get to the destination quickly through a road network where some of the roads may be blocked. The road blockages may be correlated and the agent knows the distribution of road blockages. The agent needs to do some exploration to gather information about possible road blockages but also needs to balance the exploration and exploit the gained information to get to the destination quickly. The problem is NP-hard and we give a polynomial time algorithm with guaranteed approximation. We experimented with two problems: a road network with some roads that may be blocked, as well as the reduction from optimal decision tree (ODT) problem that is used to show that the problem is NP-hard. The algorithm, HSPD, outperforms a baseline optimistic algorithm as well as a state of the art algorithm based on the upper confidence tree (UCT) algorithm. The performance gain is substantial when exploration forms an important part for solving the problem, e.g. in

the reduction from ODT. The results are shown in Table 1.

	HSPD	Optimistic	UCT
ODT Reduction	31.5	502	566
Road Network	38.9	59.1	44.6

Table 1: Average cost for HSPD, Optimistic and UCT on the ODT reduction and road network problems.

Discussion: Large observation spaces create various difficulties for POMDP planning. One issue is the difficulty of sampling rare but critical events when Monte-Carlo methods are used. We have developed an effective importance sampling technique for sampling such events with the online POMDP algorithm DESPOT. Another difficulty is the high computational complexity associated with very large observation spaces. For various subclasses of POMDPs, we are able to develop polynomial time algorithms with approximation guarantees with the use of maximum likelihood determinization. This includes adaptive informative path planning and the Bayesian Canadian Traveller problem.

These techniques have helped make large scale POMDP planning more practical. However, many issues still need to be better handled. One issue is to do effective planning when the action space is very large, such as in the case of multi-agent problems. Another issue is to develop effective learning methods for learning models that are suitable for large scale POMDP planning.

List of Publications and Significant Collaborations that resulted from your AOARD supported project: In standard format showing authors, title, journal, issue, pages, and date, for each category list the following:

a) papers published in peer-reviewed journals,

- Ye, Nan, Adhiraj Somani, David Hsu, and Wee Sun Lee. "DESPOT: Online POMDP planning with regularization." *Journal of Artificial Intelligence Research* 58 (2017): 231-266.

b) papers published in peer-reviewed conference proceedings,

- Lim, Zhan Wei, David Hsu, and Wee Sun Lee. "Adaptive stochastic optimization: From sets to paths." In *Advances in Neural Information Processing Systems*, pp. 1585-1593. 2015.
- Luo, Yuanfu, Haoyu Bai, David Hsu and Wee Sun Lee. "Importance Sampling for Online Planning under Uncertainty." In *Workshop on the Algorithmic Foundations of Robotics*. 2016.

c) papers published in non-peer-reviewed journals and conference proceedings,

- Nil

d) conference presentations without papers, |

- Nil

e) manuscripts submitted but not yet published, and

- Luo, Yuanfu, Haoyu Bai, David Hsu and Wee Sun Lee. "Importance Sampling for

Online Planning under Uncertainty." Submitted to *International Journal of Robotics Research*. 2017.

- Lim, Zhan Wei, David Hsu, and Wee Sun Lee. "Shortest Path under Uncertainty: Exploration versus Exploitation." Submitted to *Uncertainty in Artificial Intelligence*. 2017.
- f) provide a list any interactions with industry or with Air Force Research Laboratory scientists or significant collaborations that resulted from this work.
- Nil

References:

1. Bai, Haoyu, Shaojun Cai, Nan Ye, David Hsu, and Wee Sun Lee. "Intention-aware online POMDP planning for autonomous driving in a crowd." In *Robotics and Automation (ICRA), 2015 IEEE International Conference on*, pp. 454-460. IEEE, 2015.
2. Egorov, Maxim, Zachary N. Sunberg, Edward Balaban, Tim A. Wheeler, Jayesh K. Gupta, and Mykel J. Kochenderfer. "POMDPs. jl: A Framework for Sequential Decision Making under Uncertainty." *Journal of Machine Learning Research* 18, no. 26 (2017): 1-5.
3. Lim, Zhan Wei, David Hsu, and Wee Sun Lee. "Adaptive stochastic optimization: From sets to paths." In *Advances in Neural Information Processing Systems*, pp. 1585-1593. 2015.
4. Lim, Zhan Wei, David Hsu, and Wee Sun Lee. "Adaptive informative path planning in metric spaces." *The International Journal of Robotics Research* 35, no. 5 (2016): 585-598.
5. Lim, Zhan Wei, David Hsu, and Wee Sun Lee. "Shortest Path under Uncertainty: Exploration versus Exploitation." Submitted to *Uncertainty in Artificial Intelligence*. 2017.
6. Luo, Yuanfu, Haoyu Bai, David Hsu and Wee Sun Lee. "Importance Sampling for Online Planning under Uncertainty." In *Workshop on the Algorithmic Foundations of Robotics*. 2016.
7. Luo, Yuanfu, Haoyu Bai, David Hsu and Wee Sun Lee. "Importance Sampling for Online Planning under Uncertainty." Submitted to *International Journal of Robotics Research*. 2017.
8. Ye, Nan, Adhiraj Somani, David Hsu, and Wee Sun Lee. "DESPOT: Online POMDP planning with regularization." *Journal of Artificial Intelligence Research* 58 (2017): 231-266.