

TERRAIN PHOTOGRAPHS
AMERICAN WORLD WAR BATTLEFIELDS
IN EUROPE

28TH DIVISION

CHATEAU-THIERRY SECTOR,
CHAMPAGNE-MARNE DEFENSIVE &
AISNE-MARNE OFFENSIVE

JUNE 28 - JULY 31, 1918

PREPARED BY
THE AMERICAN BATTLE MONUMENTS
COMMISSION

THE COMMAND AND STAFF COLLEGE

LIBRARY



Class Symbol M 9403-H6-C.73-G3-C28

Accession Number N 69590

PREFACE

THIS album is part of a collection of photographs of the various battlefields in Europe upon which the Armed Forces of the United States were actively engaged during World War I.

These terrain photographs were taken and prepared by the American Battle Monuments Commission, as provided in the act of Congress of March 4, 1923, to complete the historical record of the operations of the American units. The series comprises 69 albums containing 1,396 photographs.

The contents of these albums will be of particular value when studied in conjunction with the Summaries of Operations, prepared by the American Battle Monuments Commission, which relate in detail the combat services of each American division.

On the page preceding the photographs will be found a small-scale key map showing the general operation of which this divisional operation was a part. In the pocket inside the back cover will be found a reprint of a 1:20,000 map, of the type used during the war, showing the operation covered by the photographs in this

album. On this index map have been indicated the position of the camera and the direction in which it was sighted in taking each photograph.

On the page opposite each photograph is a section of the 1:20,000 map of the terrain in the vicinity of that pertaining to the photograph. The white wedge-shaped portion of the map indicates the sector of terrain which actually appears in the picture. The plotted position of the camera and the axis of the picture are shown in blue, the length of the blue line approximately indicating the depth of the view. The circled number corresponds to the number of the photograph, of which the numerals before the dash indicate the division and the numerals after the dash indicate the serial number of the photograph in this division.

Various topographical features visible in the photographs have been indicated by name to facilitate orientation.

Complete sets of these albums have been deposited with the National Archives, the Library of Congress, the Historical Division of the War Department General Staff, and the Command and Staff College.

AMERICAN BATTLE MONUMENTS COMMISSION,


CHAIRMAN

NOV 22 1946

28TH DIVISION

CHÂTEAU-THIERRY SECTOR

JUNE 28—JULY 14, 1918

CHAMPAGNE-MARNE DEFENSIVE

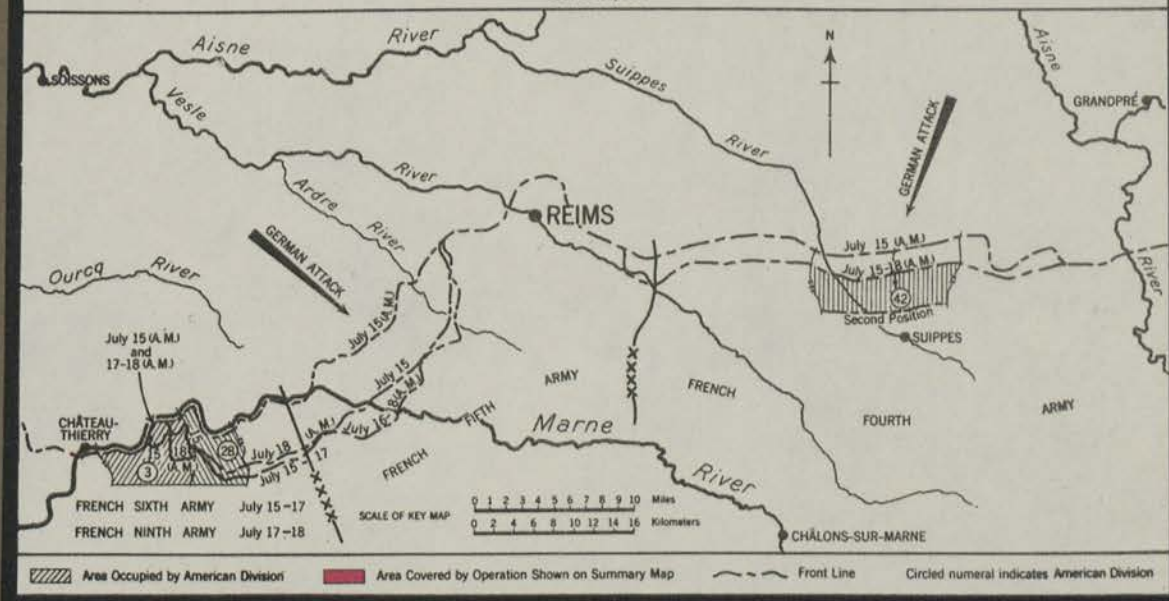
JULY 15-18, 1918

AISNE-MARNE OFFENSIVE

JULY 18-27, 1918

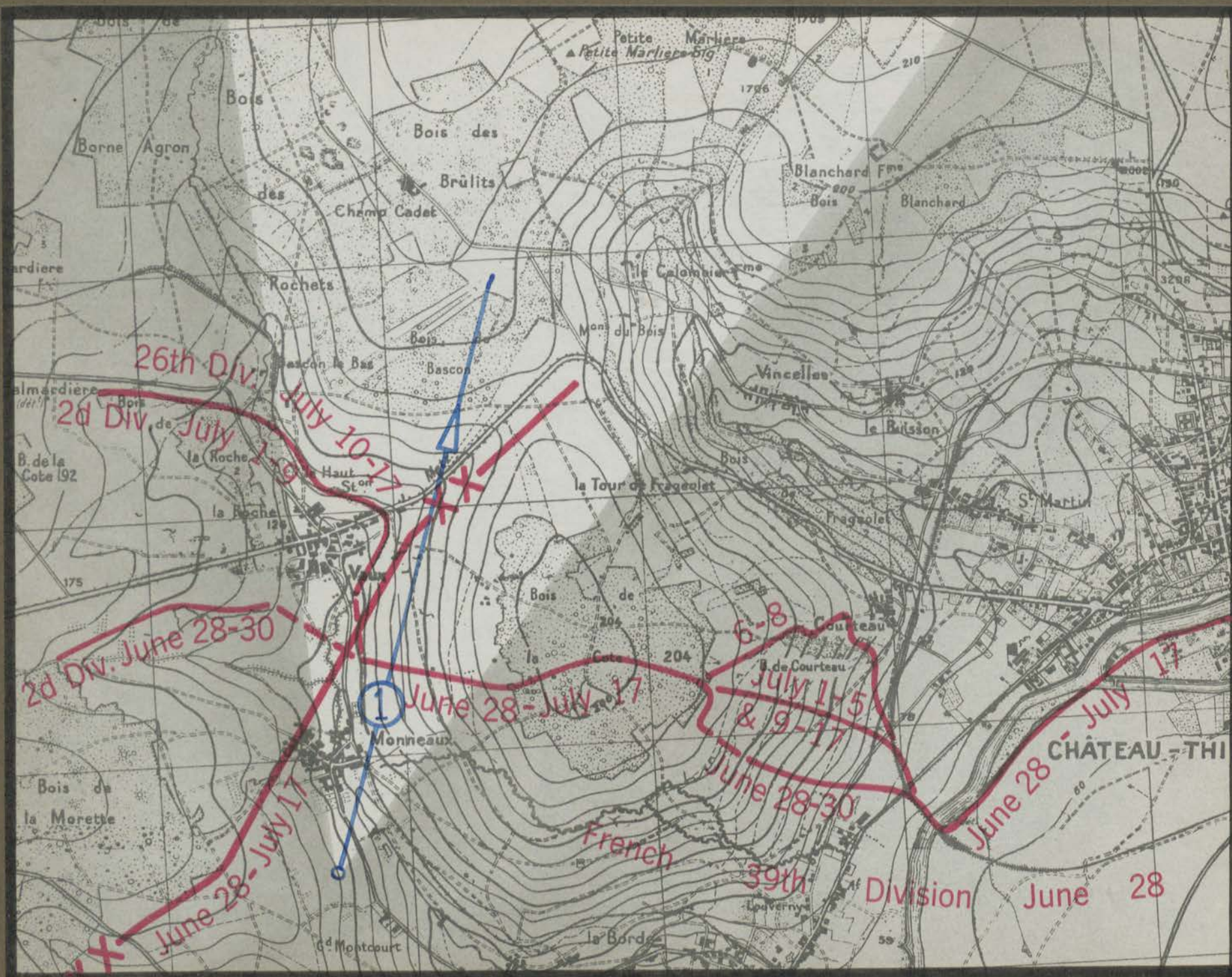
(MAP NO. 2)

KEY MAP
CHAMPAGNE-MARNE DEFENSIVE
 JULY 15-18, 1918

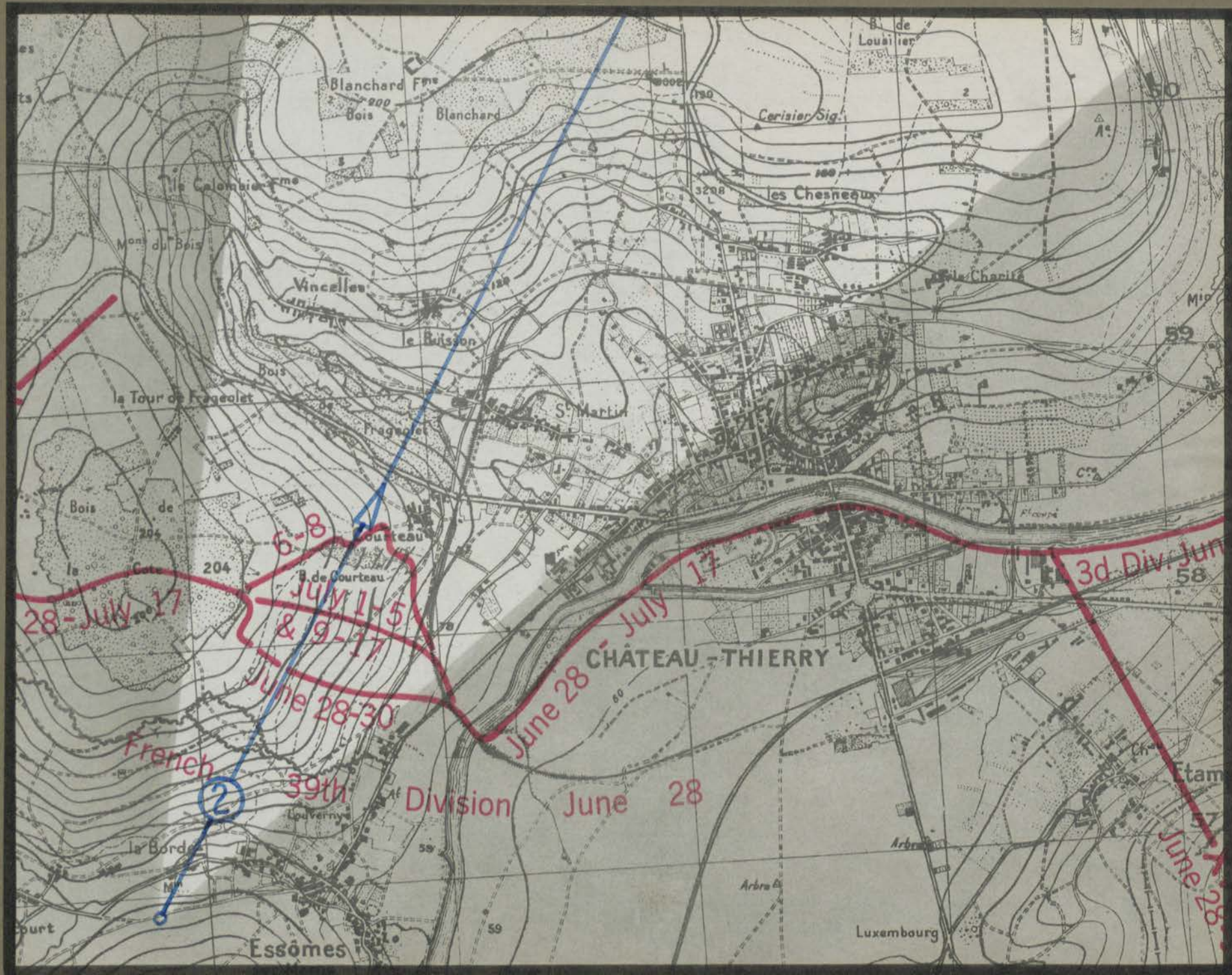



Area Occupied by American Division
 Area Covered by Operation Shown on Summary Map
 Front Line
 Circled numeral indicates American Division

SCALE OF KEY MAP
 0 1 2 3 4 5 6 7 8 9 10 Miles
 0 2 4 6 8 10 12 14 16 Kilometers









28TH DIVISION
(55TH BRIGADE)

CHÂTEAU-THIERRY SECTOR

JUNE 28—JULY 14, 1918

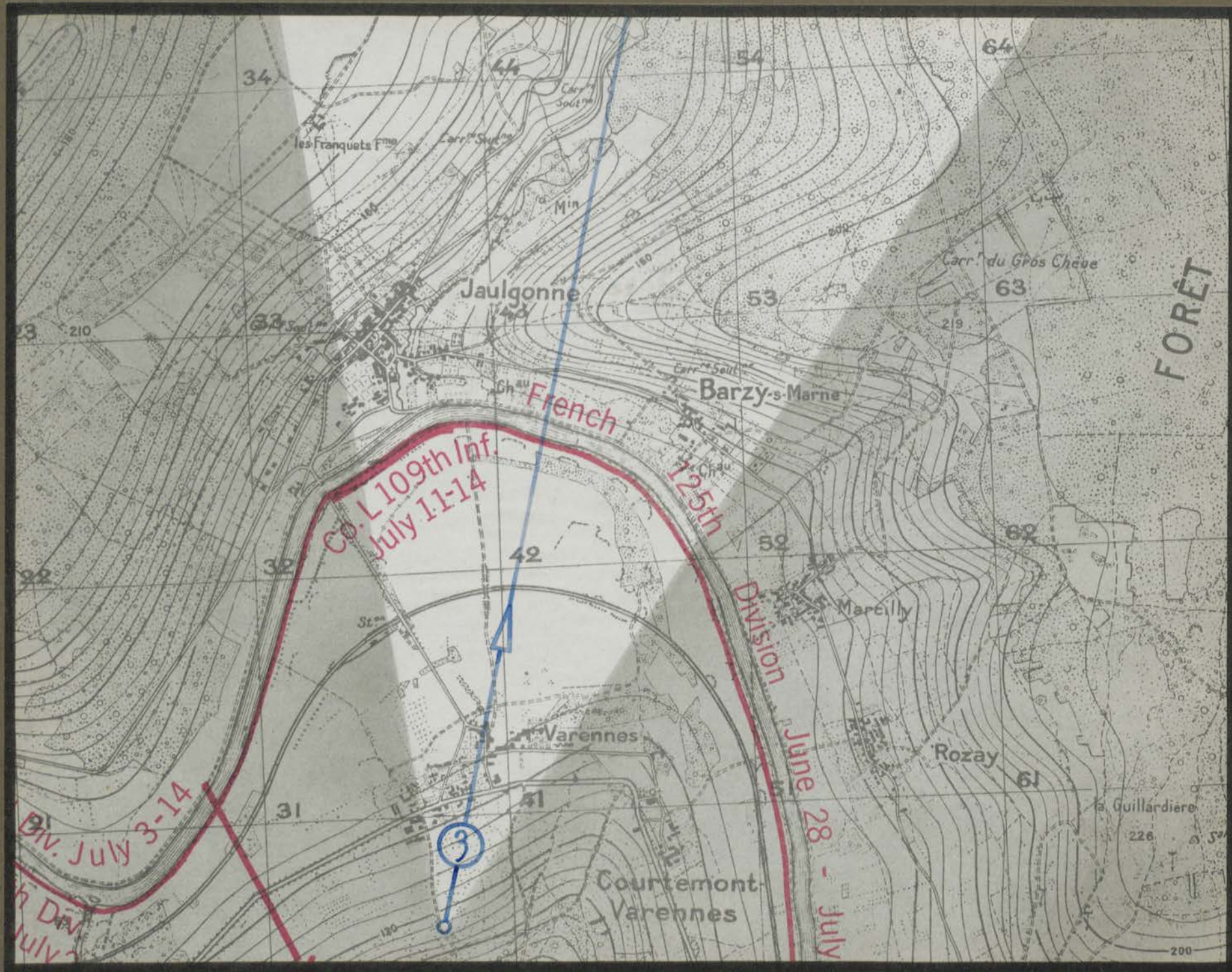
CHAMPAGNE-MARNE DEFENSIVE

JULY 15-18, 1918

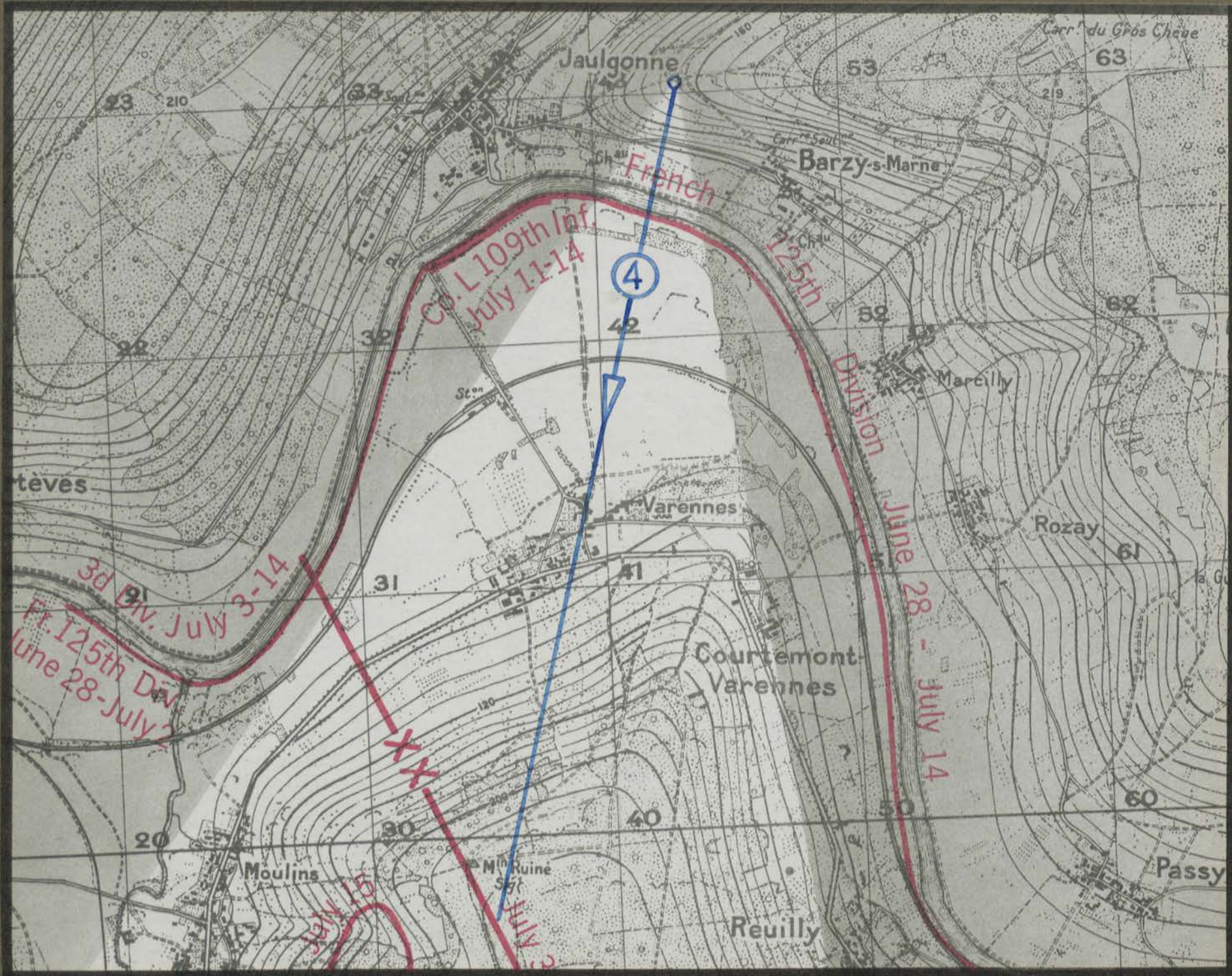
AISNE-MARNE OFFENSIVE

JULY 18-27, 1918

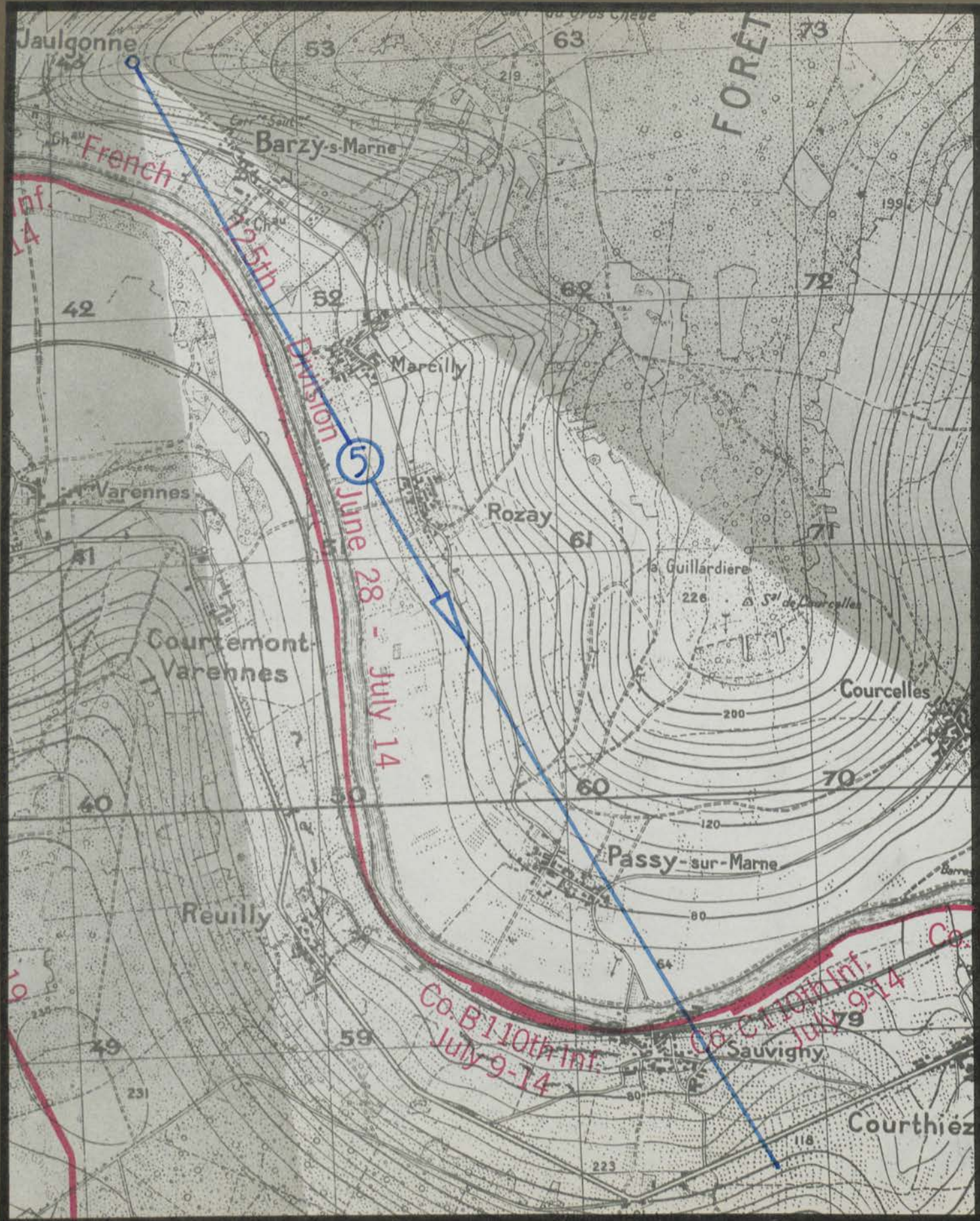
(MAP NO. 1)





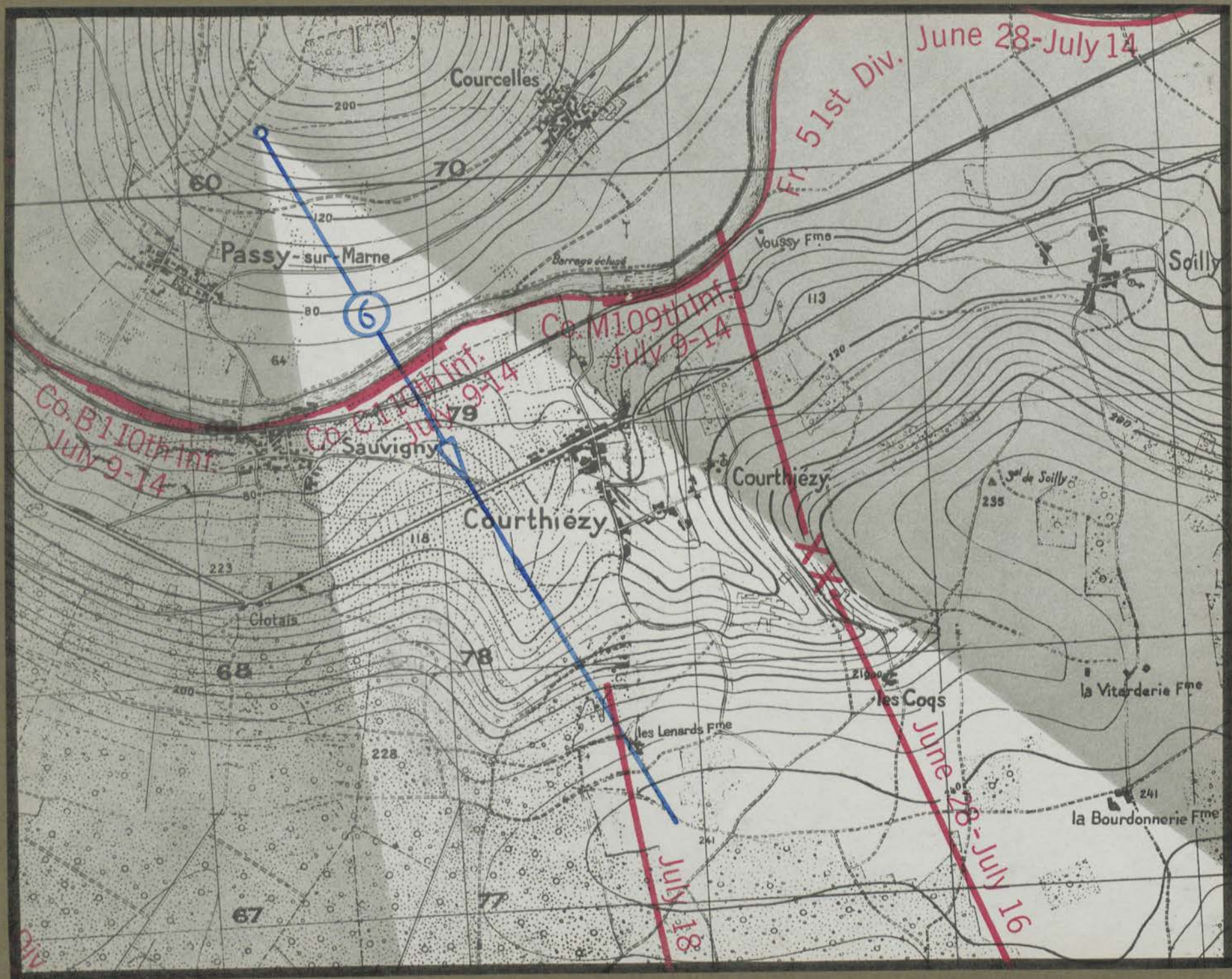






Barzy Jaulgonne-Passy road Marcilly Rozay Passy Marne R. B. de Condé R.R. Reuilly Courtemont.





Courthièzy

Passy-Jaulgonne road

Marne R.

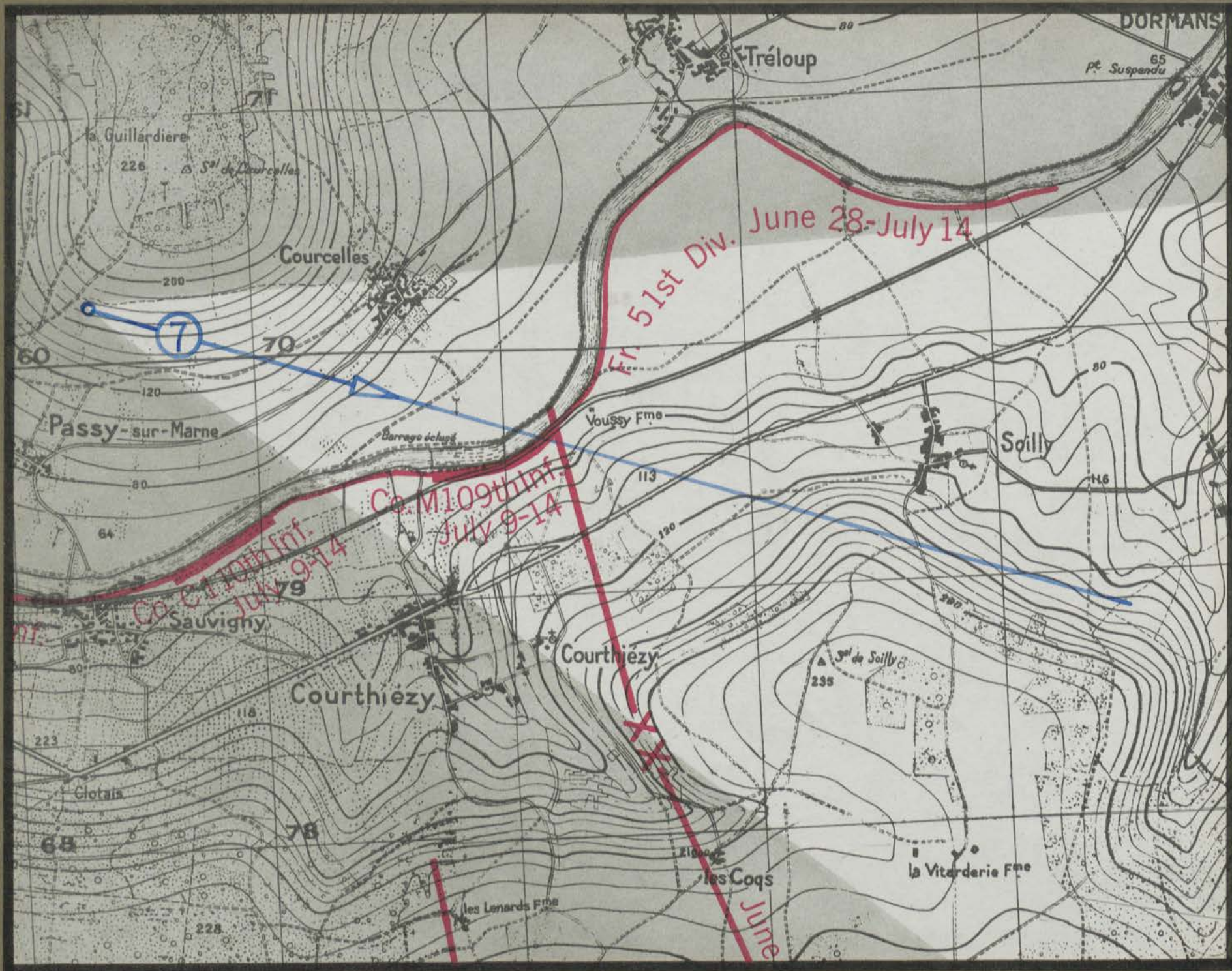
R.R.

Dormans-Ch.Thierry highway

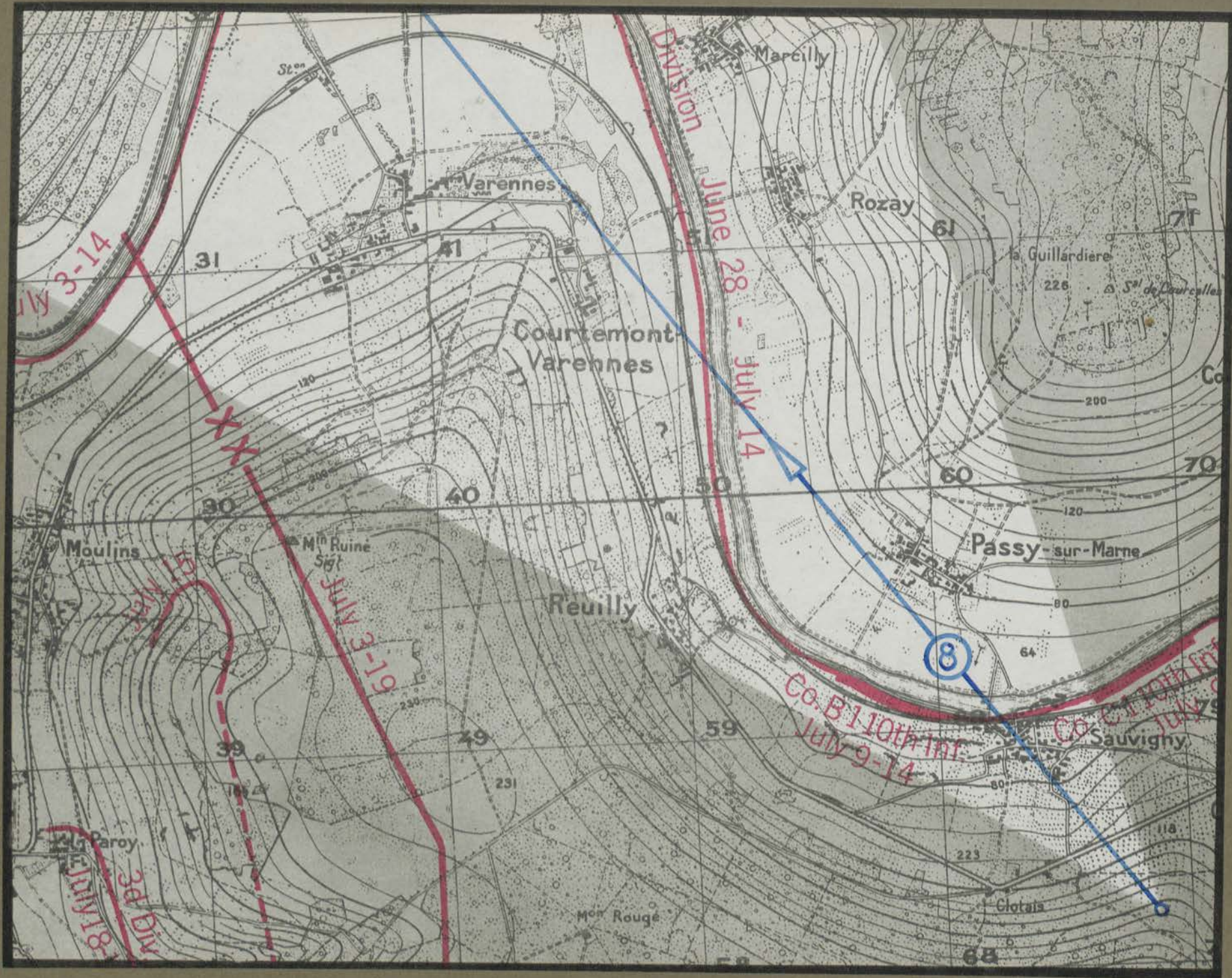
B. de Condé

Sauvigny









B. de Condé

Reuilly

Marne R. R.R.

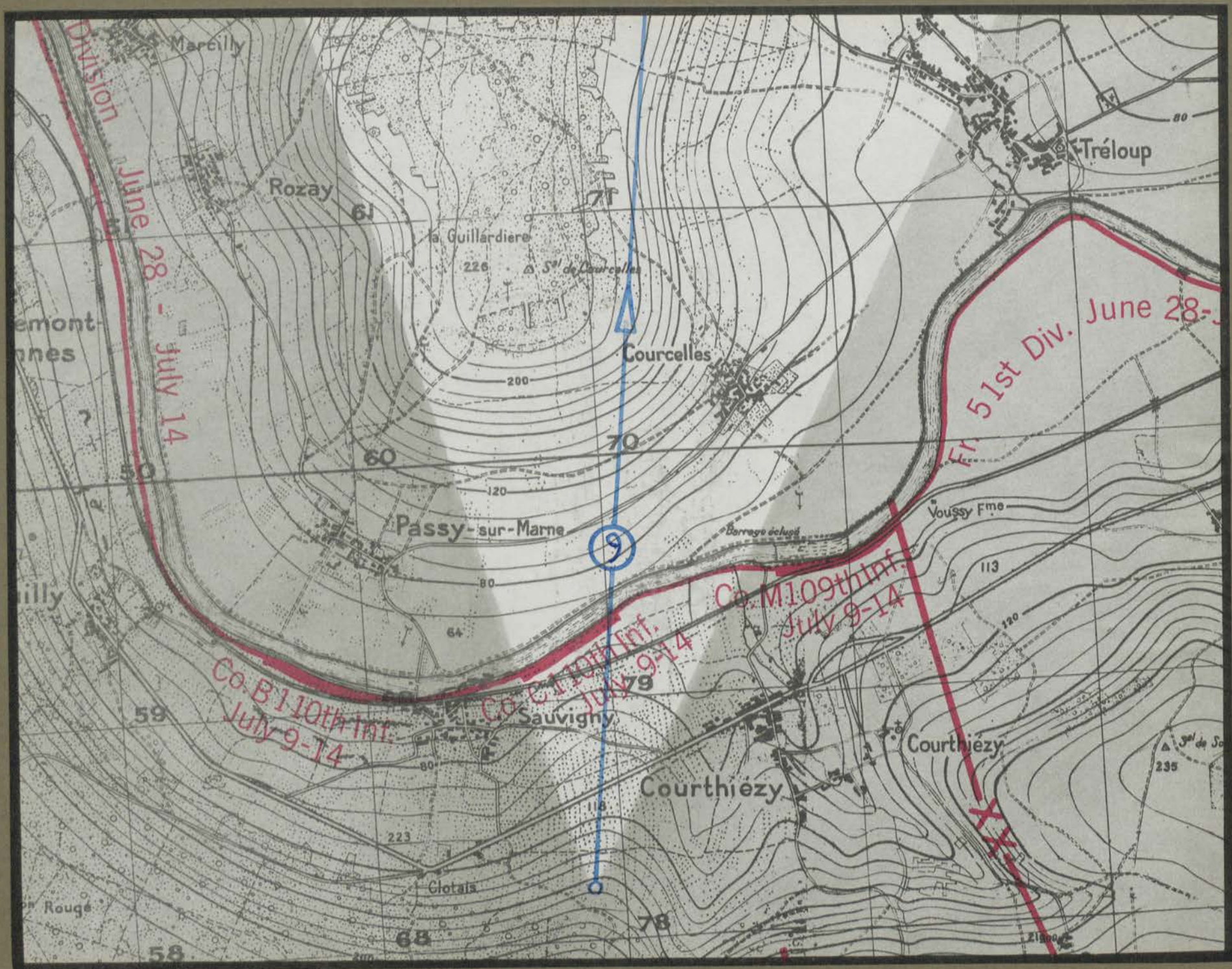
Courtemont

les Franquets FM Passy-Sauvigny road Passy Forêt de Fère Jaulgonne-Treloup road Forêt de Ris

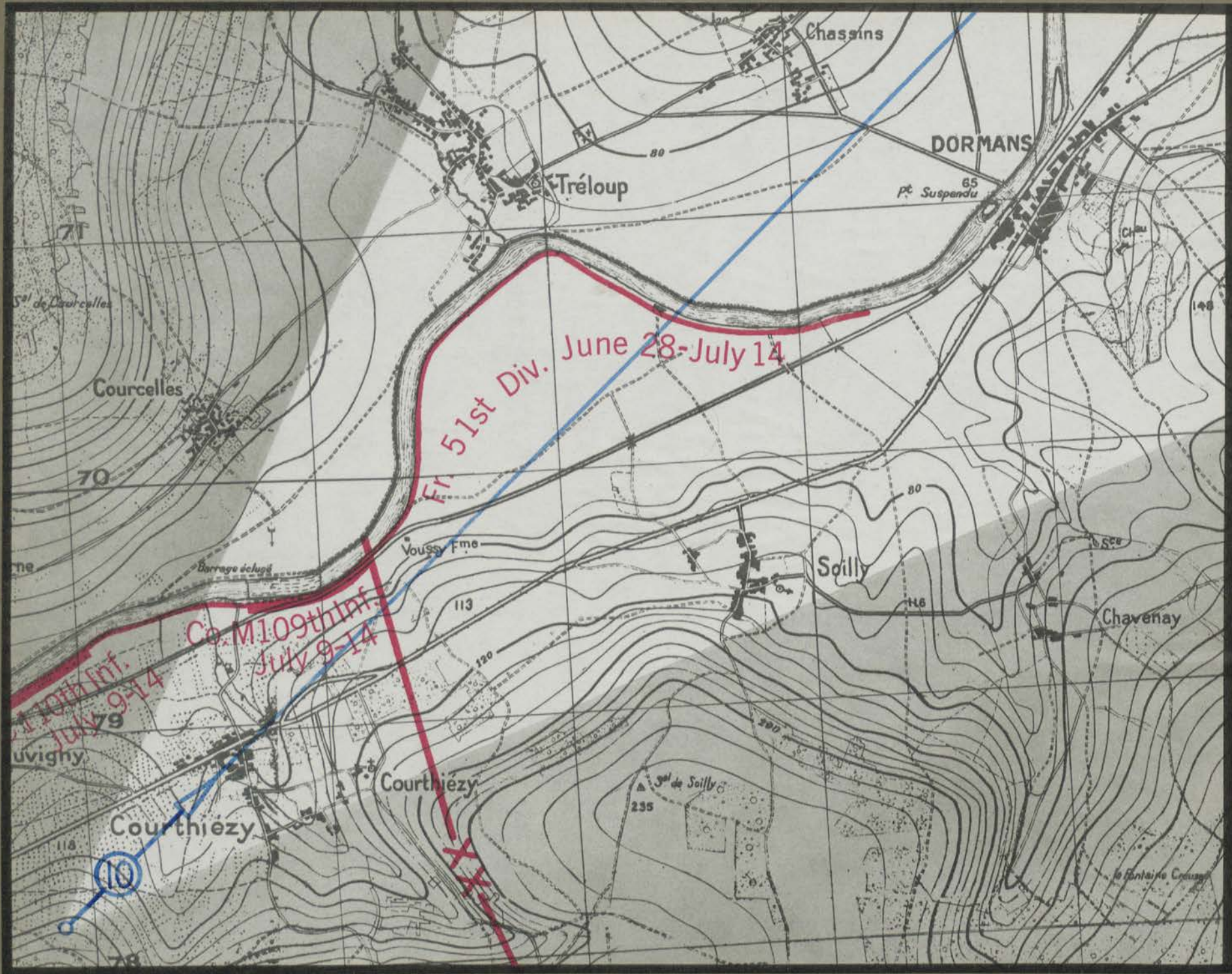
Jaulgonne


Sauvigny

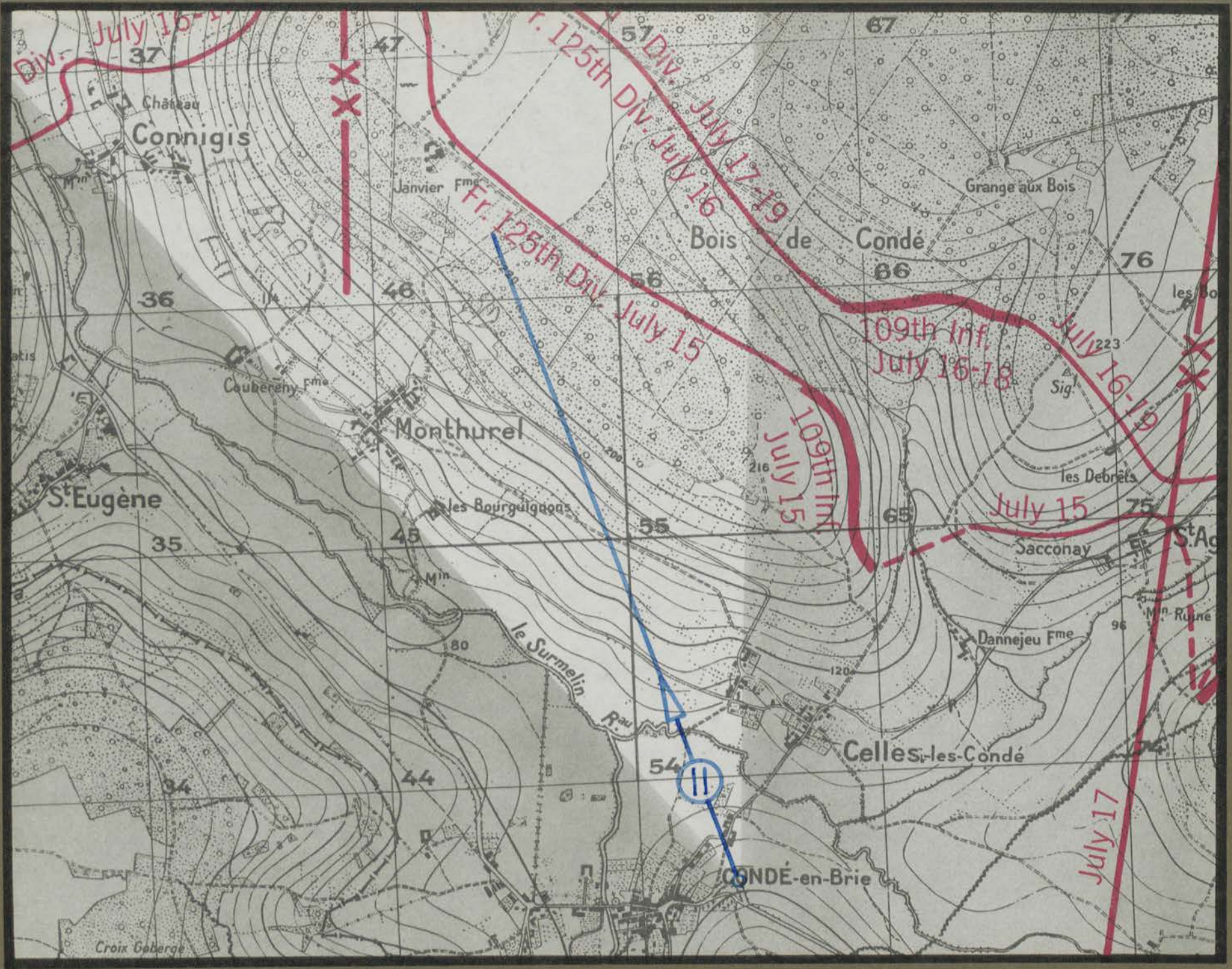












Monthurel

Condé-Celles road

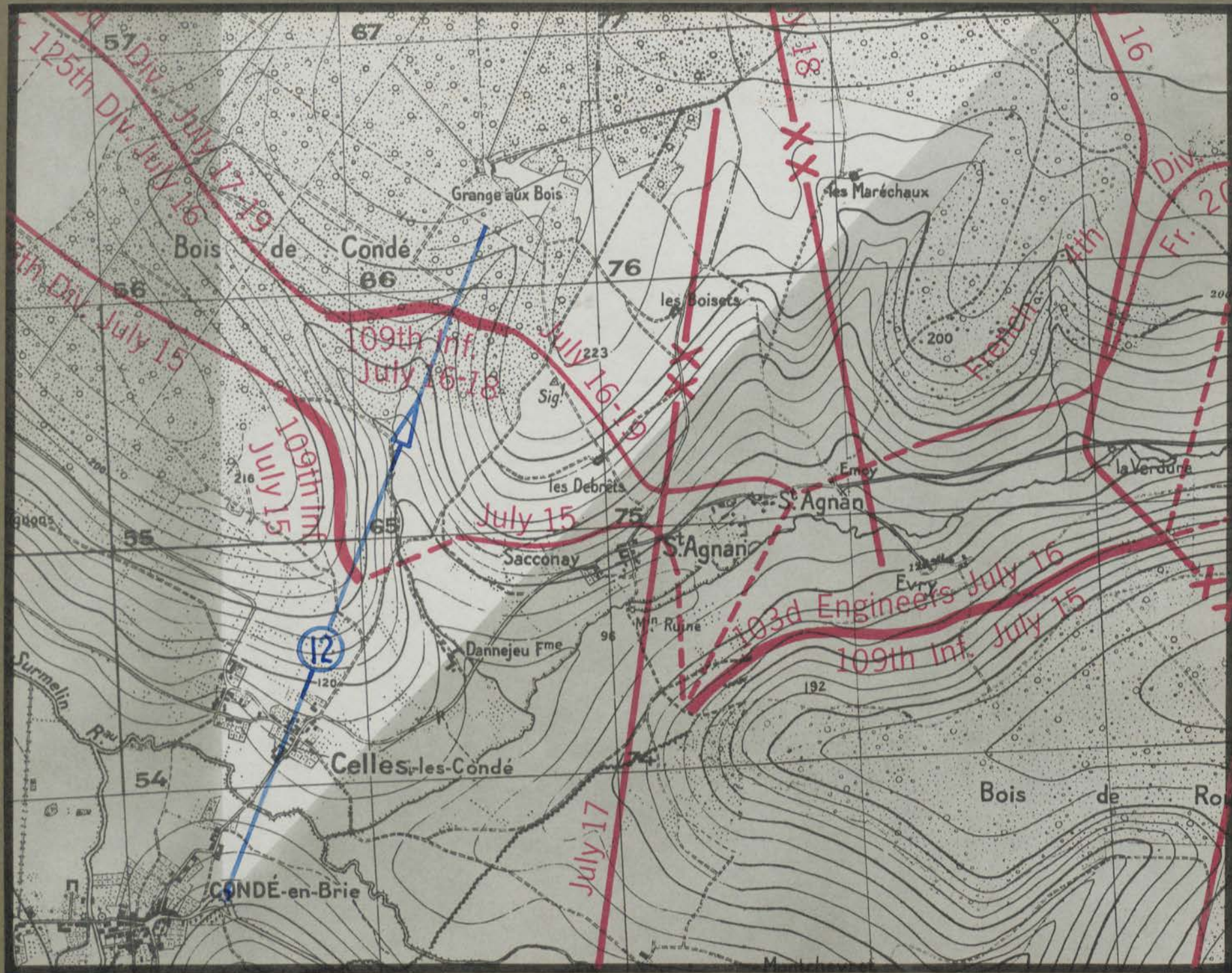
Surmelin R.

Crezancy-Celles road

Condé-en-Brie

Celles





Condé-Celles road

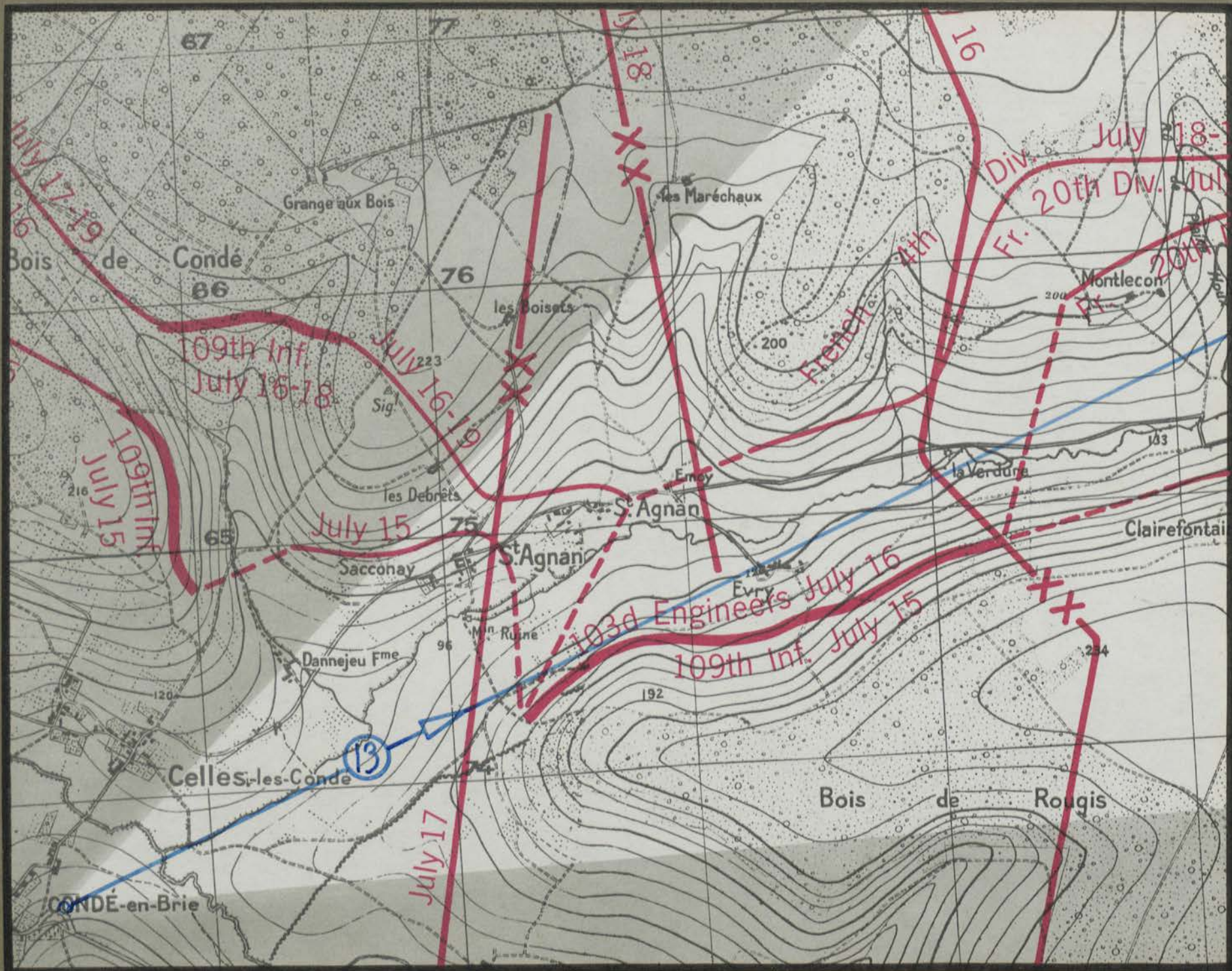
B. de Condé

Celles

6.9-4.6

Surmelin R. road to St Agnan





Celles St Agnan
road

St Agnon

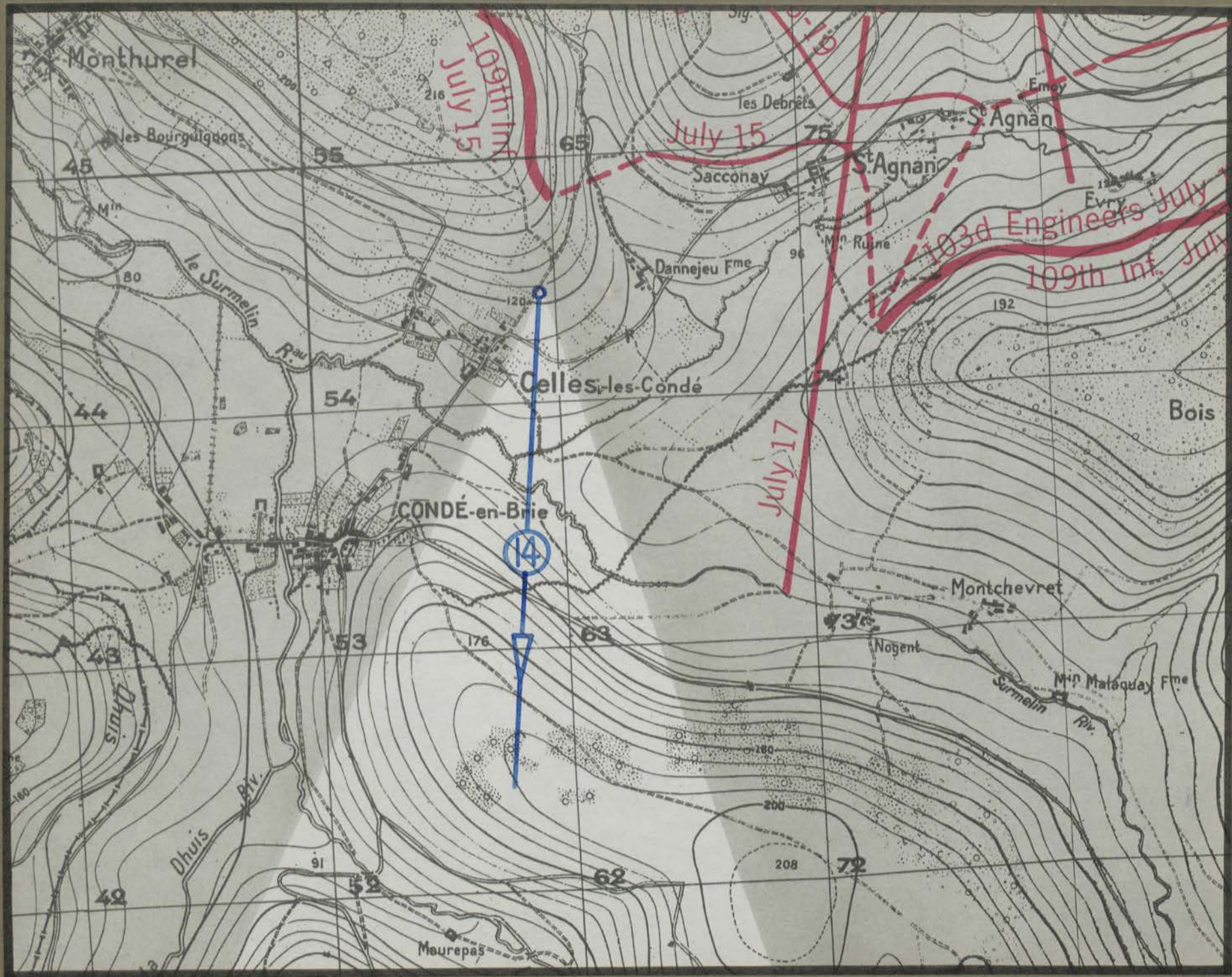
B. de Fondé

Chézy

Surmelin R.

B. de Rougis



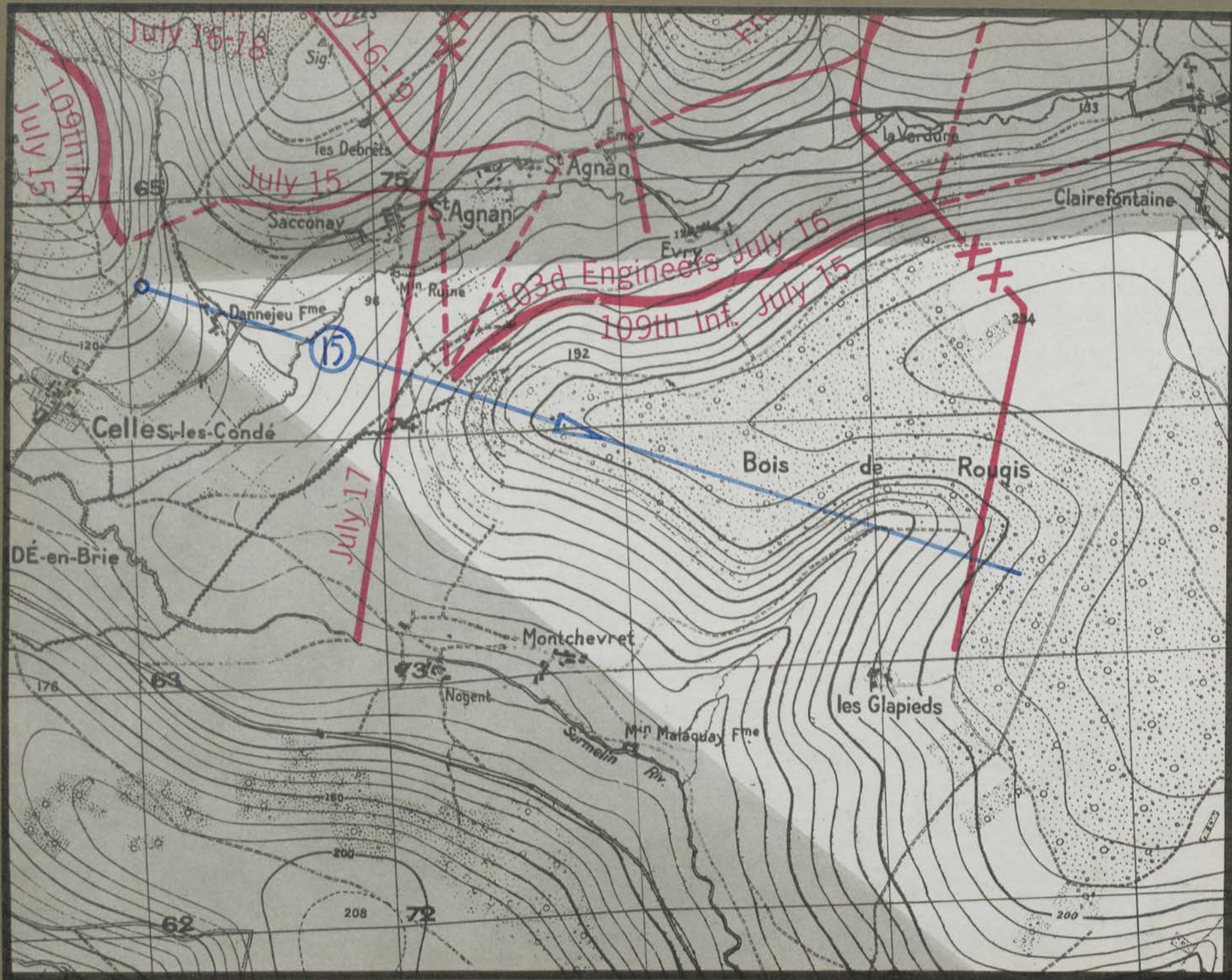


St Agnan-Celles road

Surmelin R.

Baulne-Condé road





Bois de Rougis

St Agnan-Celles road

Dannejeu F^m

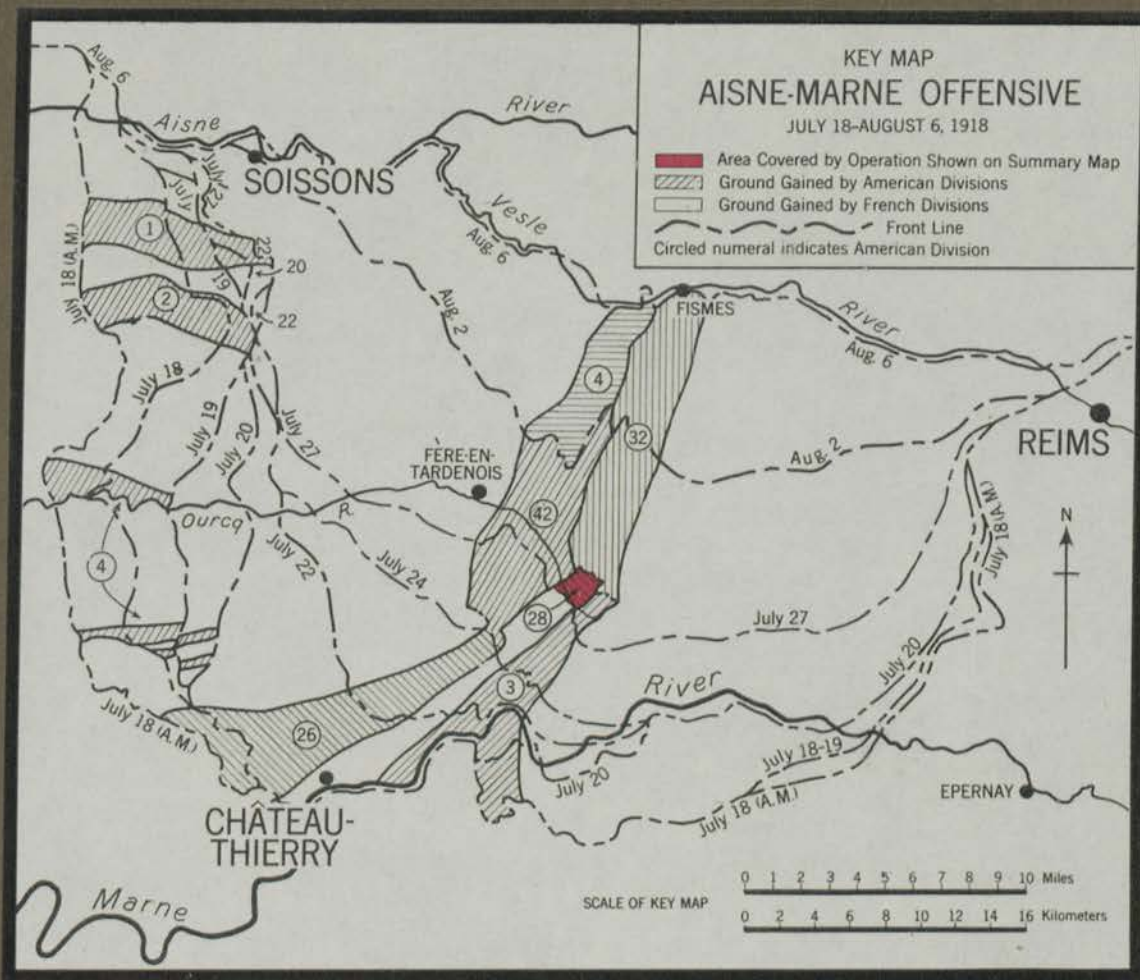
B. de Rougis

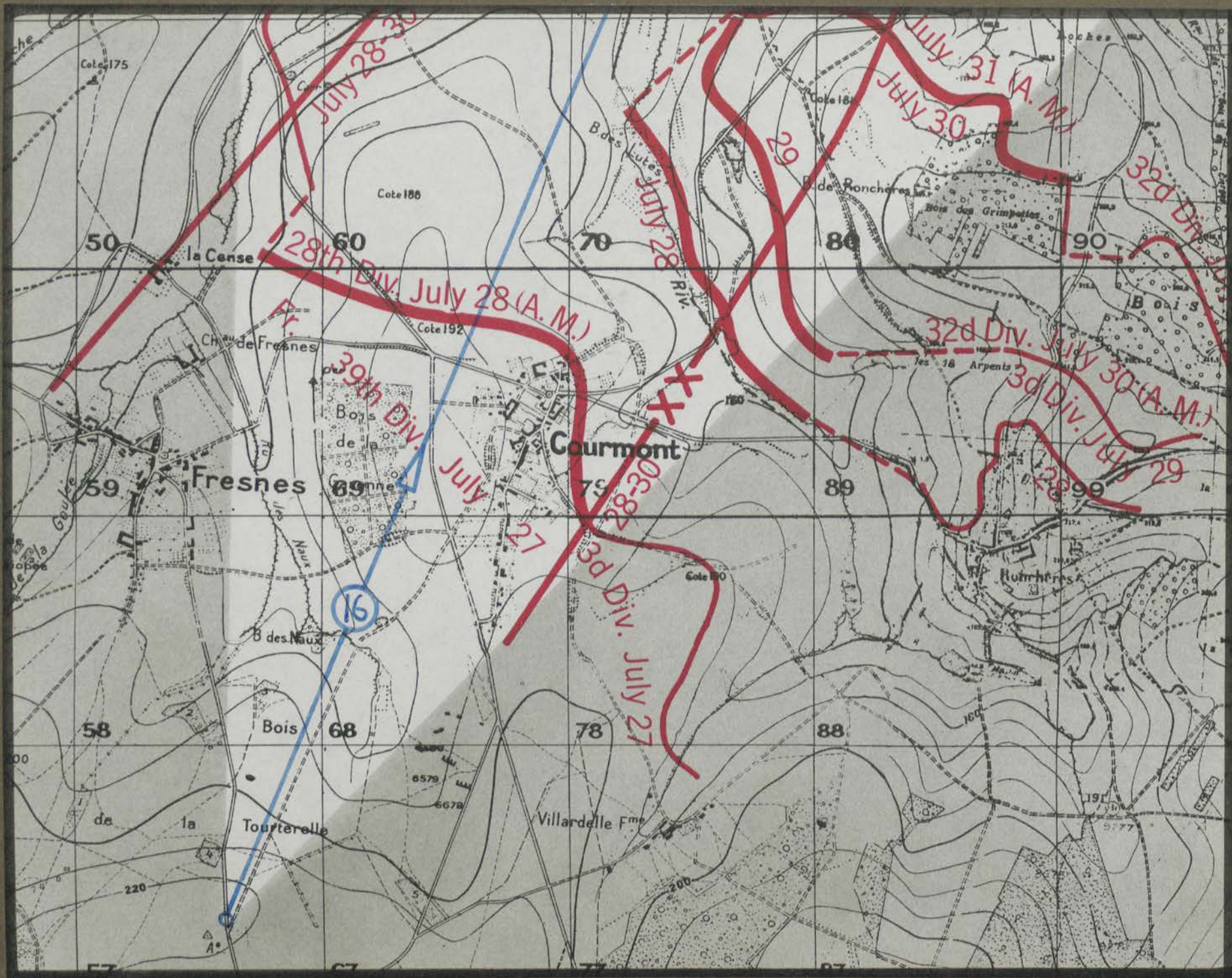
les Glapieds



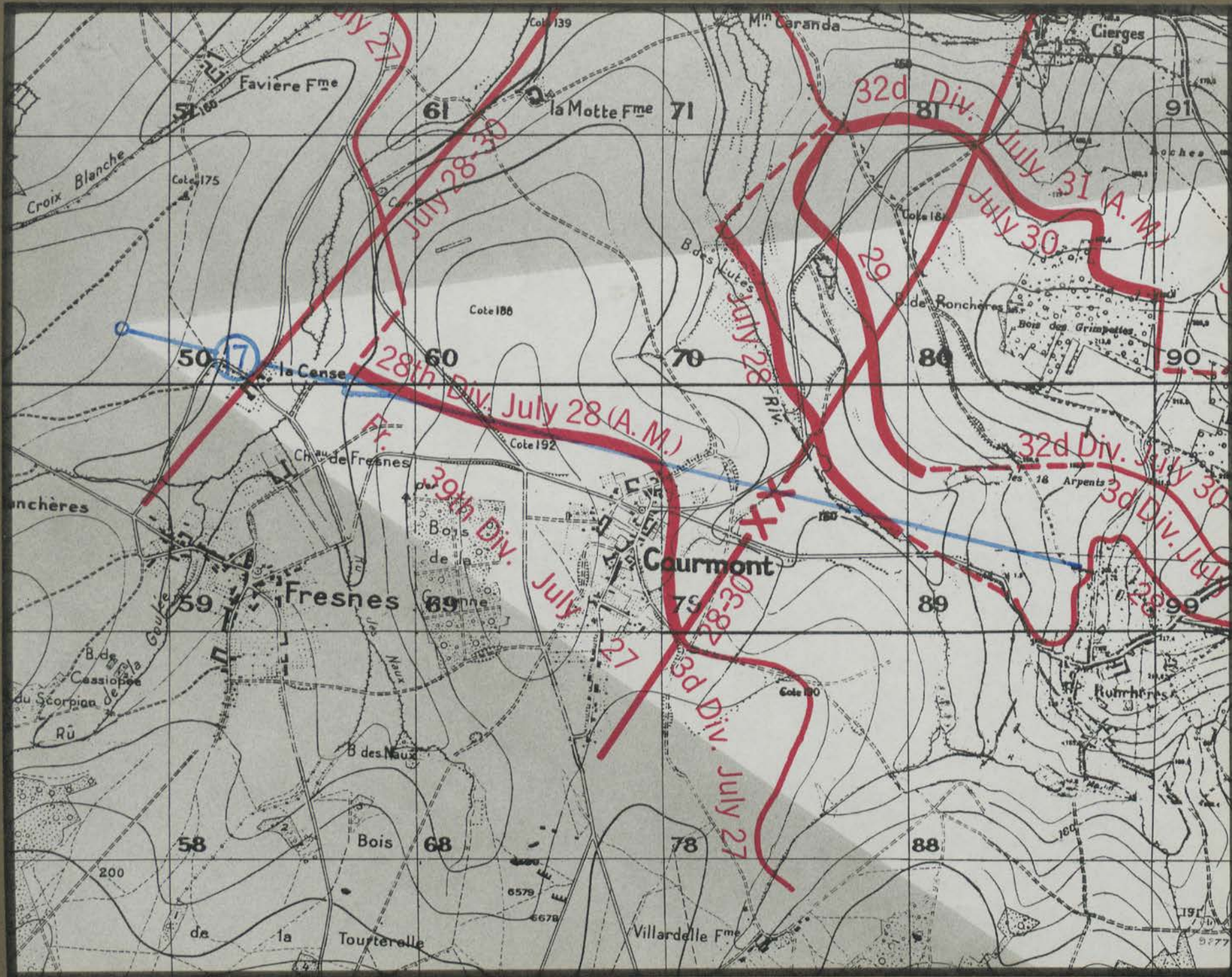
28TH DIVISION
AISNE-MARNE OFFENSIVE


JULY 28-31, 1918

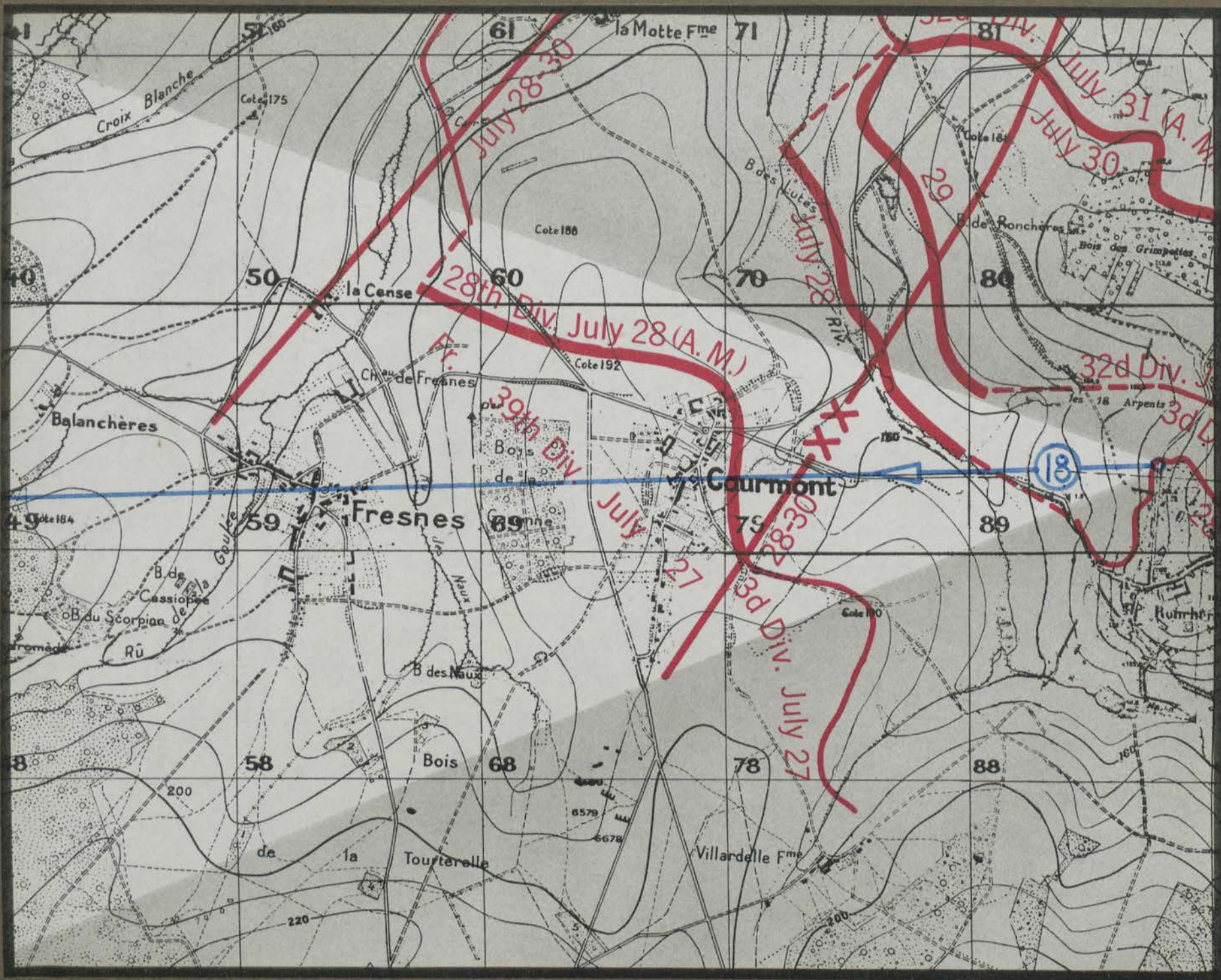




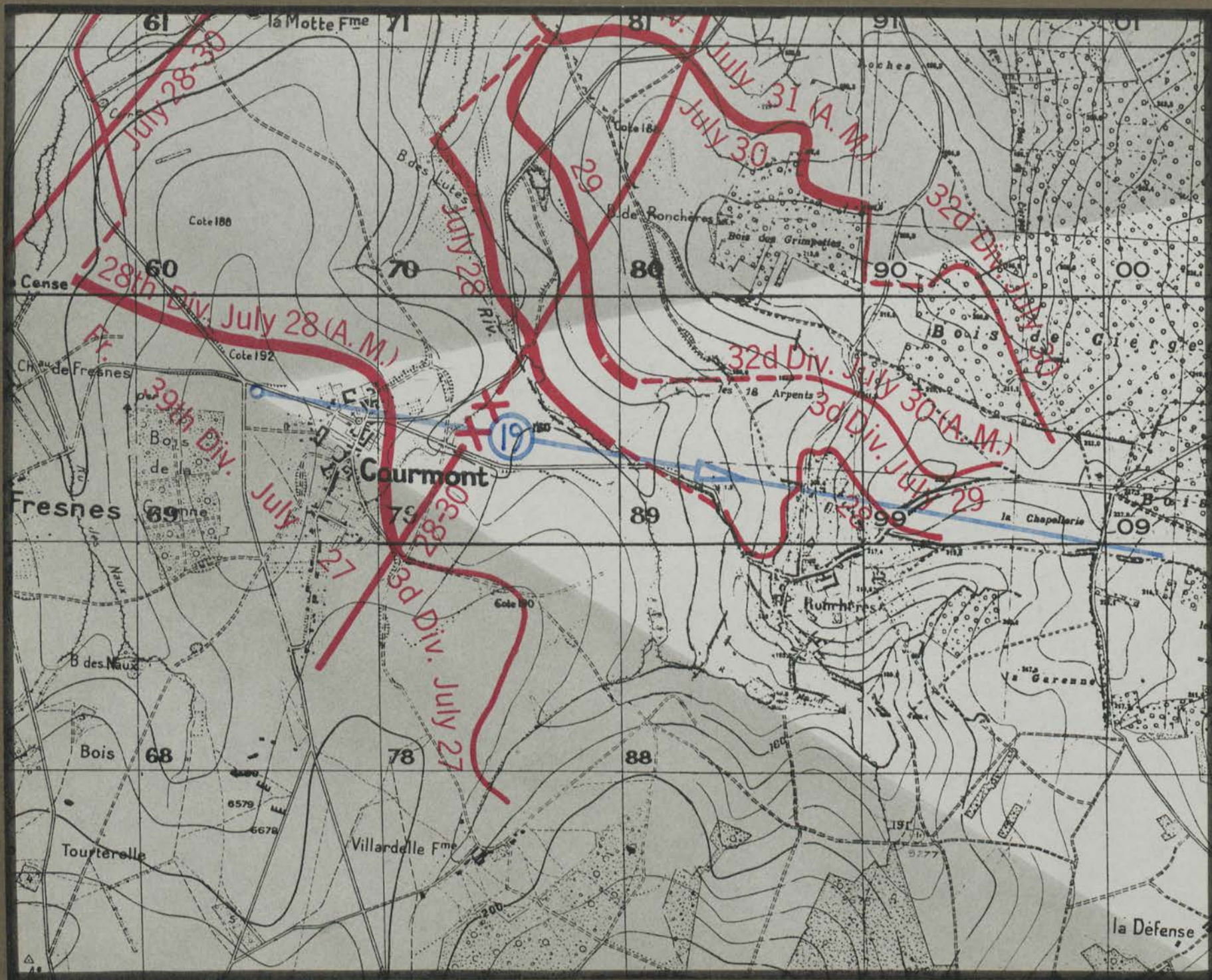








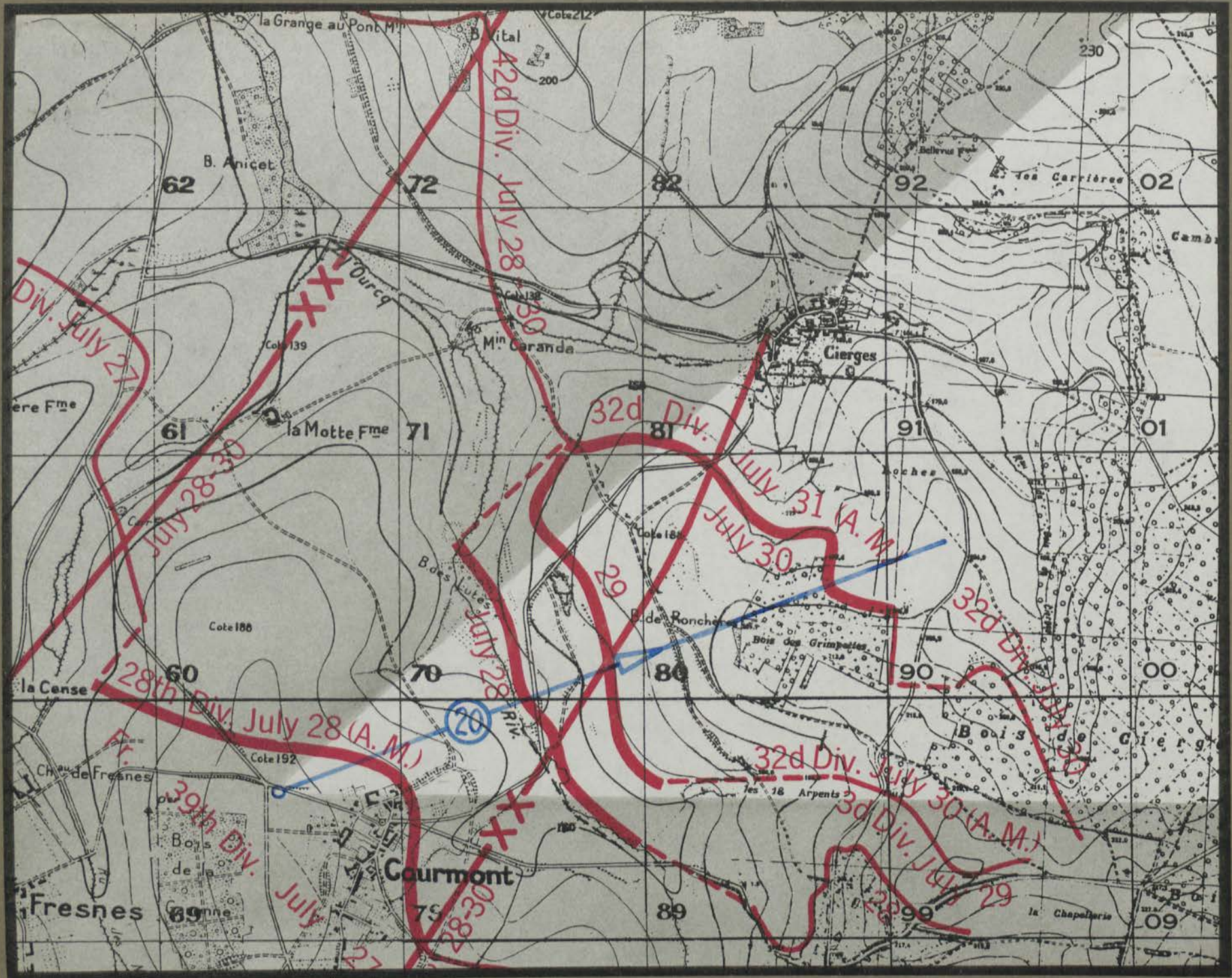




B. des Grimpettes

Courmont road from Fresnes Courmont-Ronchères road Ronchères





Cierges-Courmont road

Hill 188

B. des Grimpettes

road to Courmont →

Courmont



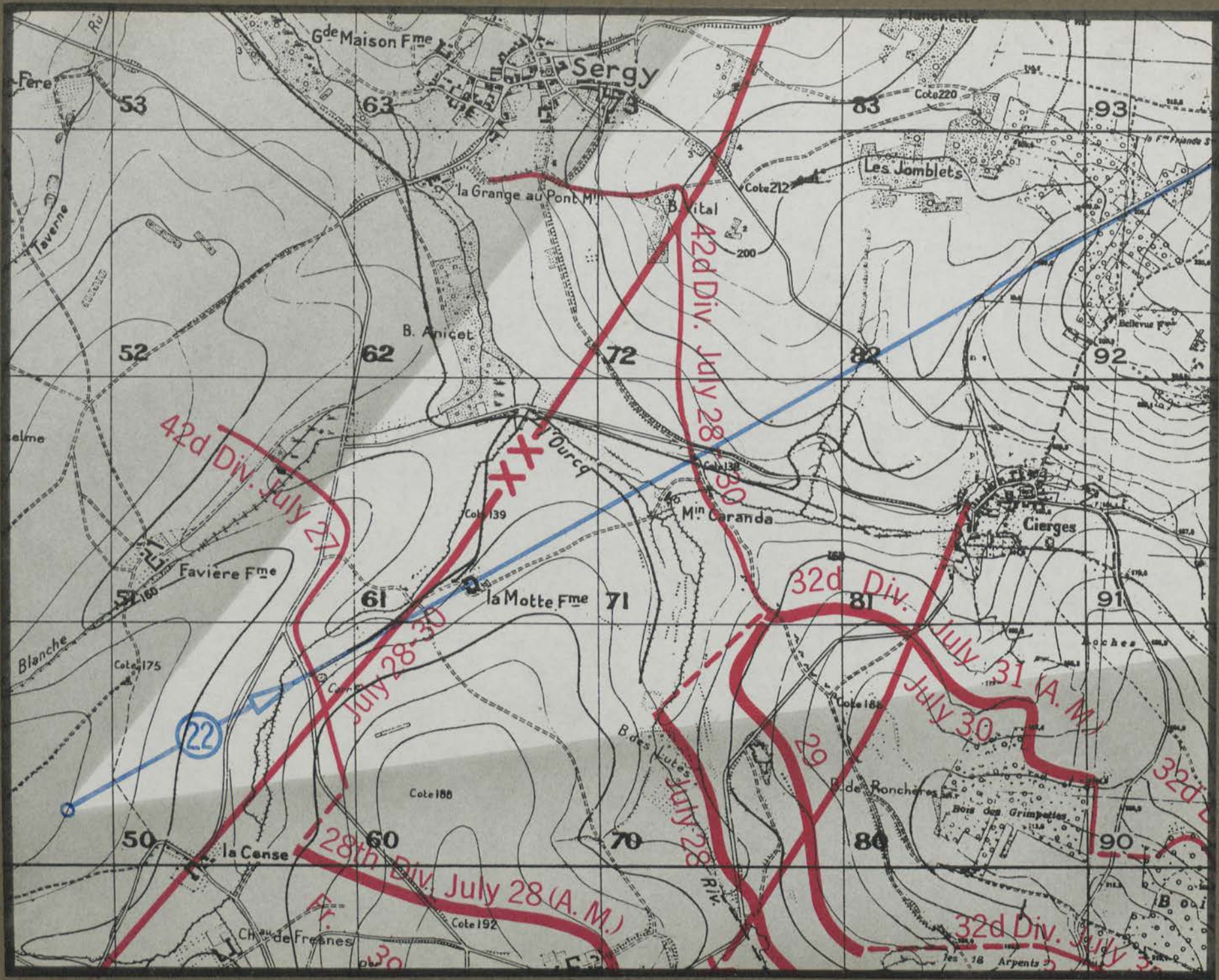


Forêt de Fère

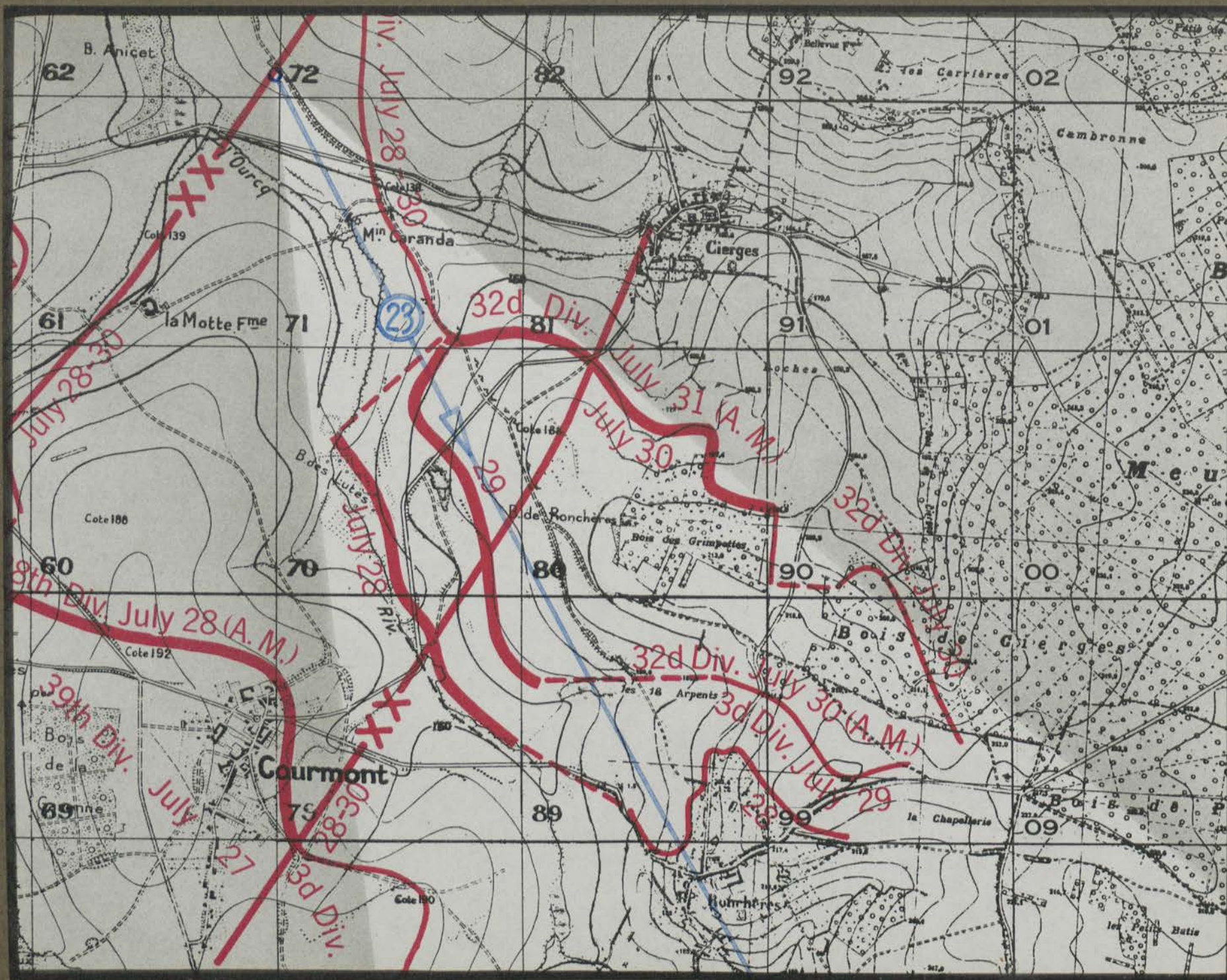
Ourcq River

Favière Fmo.

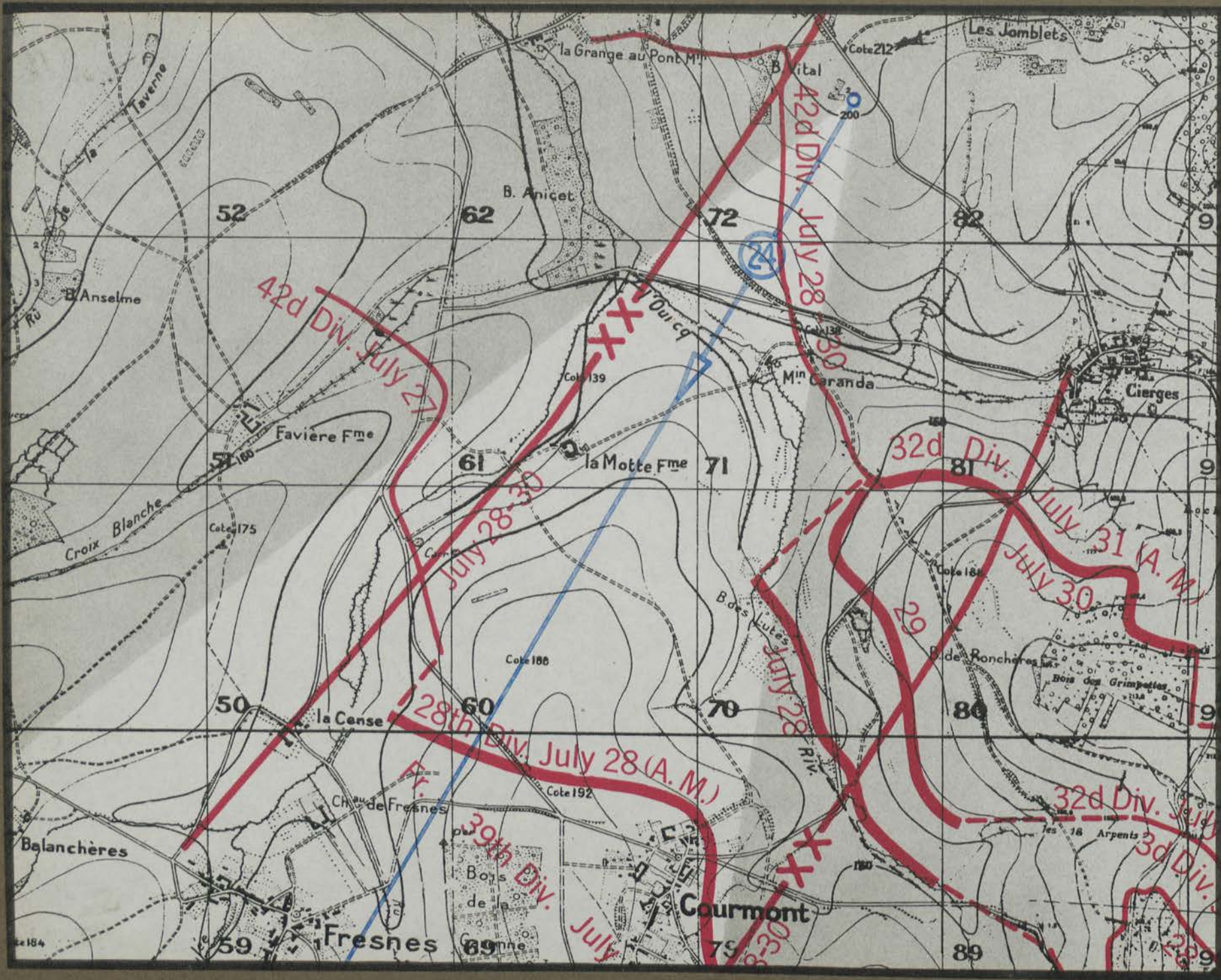
Villers-sur-Fère











B. des Lattes

Courmont

Mⁱⁿ Caranda
Ourcq River

B. de la Garenne

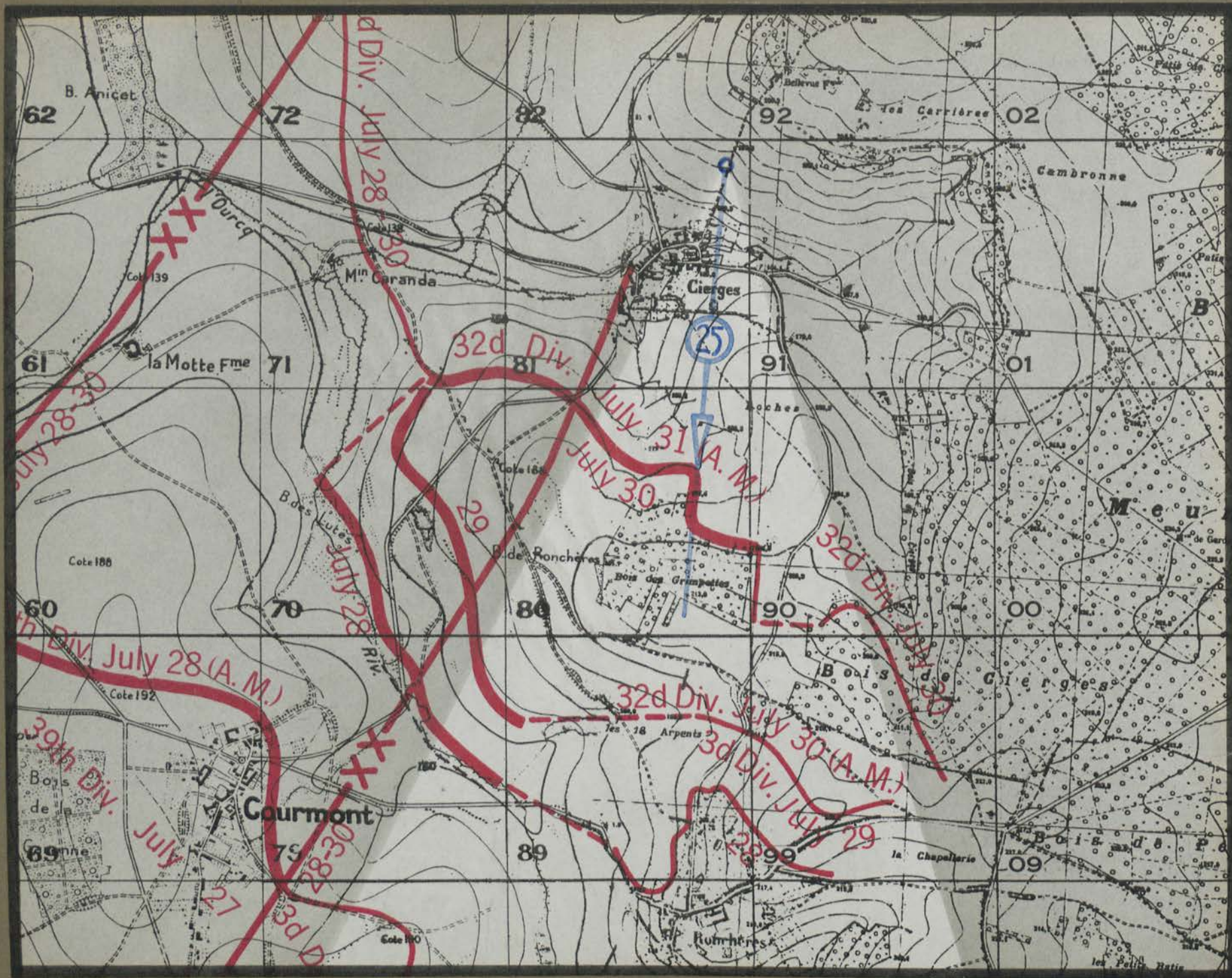
Ch^{at} de Fresnes

la Motte F^m

la Cense F^m

Forêt de Fère







Bois de Clerges Ronchères-Clerges road

trail to Bellevue Fme.

Bois des Grimpettes

Clerges

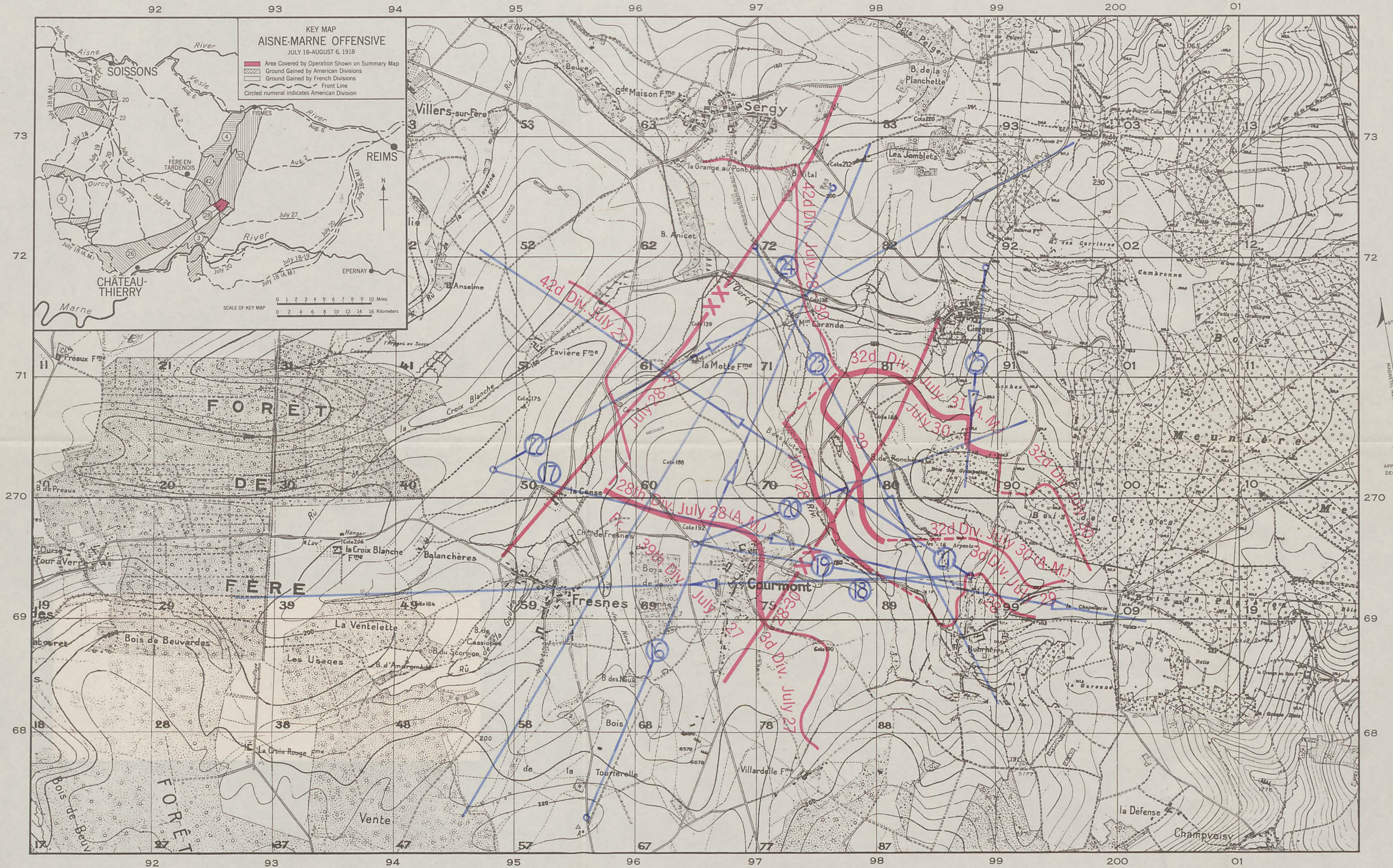
28 DIV

28TH DIVISION
AISNE-MARNE OFFENSIVE
JULY 28-31, 1918

28TH DIVISION
AISNE-MARNE OFFENSIVE
JULY 28-31, 1918

AMERICAN BATTLE MONUMENTS COMMISSION

FRANCE

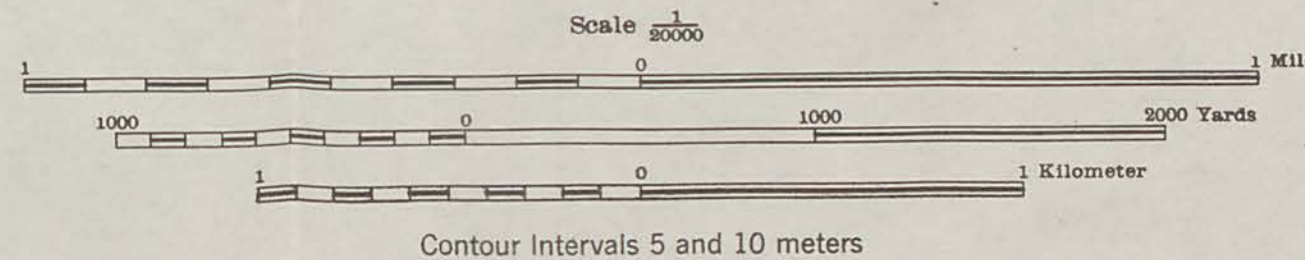


Compiled by American Battle Monuments Commission, 1938.

ENGINEER REPRODUCTION PLANT, U. S. ARMY, FORT HUMPHREYS, D. C. 12764
1938

All front lines are as of midnight for dates given unless otherwise noted; for example, "July 28" on a line indicates the line held at 12:00 midnight, the night of July 28/29, whereas "July 28-30" on a line indicates that the line was located at the same place at midnight on the nights of July 28th, 29th and 30th. Dates on boundaries indicate dates when boundaries were actually in force. See accompanying Summary of Operations for dates when boundaries were ordered. Lines include results of research of the American Battle Monuments Commission to 1938.

Front Lines held by 28th Division
Front Lines held by Flank Divisions
Gap in Front Lines
Division Boundary



LEGEND

National Highway (Route Nationale)	Quarry
Road (First Class)	Ferme (Fme) = Farm
Road (Second Class)	Moulin (Min) = Mill
Road (Third Class)	Bois (B.) = Woods
Road (Poor)	Côte = Hill
Trail	Chau = Château

