

TERRAIN PHOTOGRAPHS
AMERICAN WORLD WAR BATTLEFIELDS
IN EUROPE

5TH DIVISION

CAPTURE OF FRAPELLE
AUGUST 17, 1918

VILLERS-EN-HAYE SECTOR &
ST. MIHIEL OFFENSIVE
SEPTEMBER 10-16, 1918

PREPARED BY
THE AMERICAN BATTLE MONUMENTS
COMMISSION

THE COMMAND AND STAFF COLLEGE

LIBRARY



Class Symbol M9403-H6-C.73-G3-C5

Accession Number N 69582

PREFACE

THIS album is part of a collection of photographs of the various battlefields in Europe upon which the Armed Forces of the United States were actively engaged during World War I.

These terrain photographs were taken and prepared by the American Battle Monuments Commission, as provided in the act of Congress of March 4, 1923, to complete the historical record of the operations of the American units. The series comprises 69 albums containing 1,396 photographs.

The contents of these albums will be of particular value when studied in conjunction with the Summaries of Operations, prepared by the American Battle Monuments Commission, which relate in detail the combat services of each American division.

On the page preceding the photographs will be found a small-scale key map showing the general operation of which this divisional operation was a part. In the pocket inside the back cover will be found a reprint of a 1:20,000 map, of the type used during the war, showing the operation covered by the photographs in this

album. On this index map have been indicated the position of the camera and the direction in which it was sighted in taking each photograph.

On the page opposite each photograph is a section of the 1:20,000 map of the terrain in the vicinity of that pertaining to the photograph. The white wedge-shaped portion of the map indicates the sector of terrain which actually appears in the picture. The plotted position of the camera and the axis of the picture are shown in blue, the length of the blue line approximately indicating the depth of the view. The circled number corresponds to the number of the photograph, of which the numerals before the dash indicate the division and the numerals after the dash indicate the serial number of the photograph in this division.

Various topographical features visible in the photographs have been indicated by name to facilitate orientation.

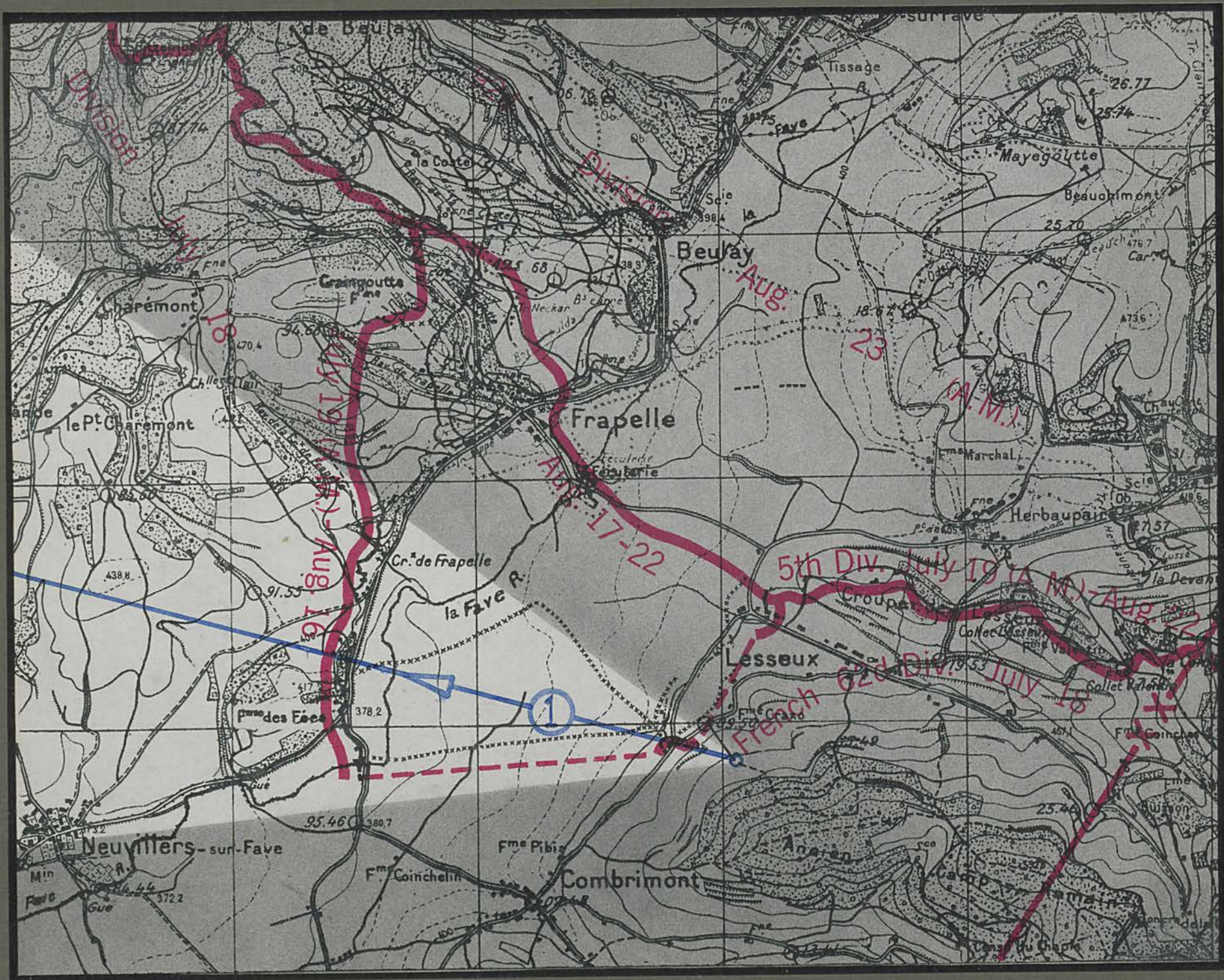
Complete sets of these albums have been deposited with the National Archives, the Library of Congress, the Historical Division of the War Department General Staff, and the Command and Staff College.

AMERICAN BATTLE MONUMENTS COMMISSION,

John F. Pershing
CHAIRMAN

NOV 22 1946

Property of U. S. Army



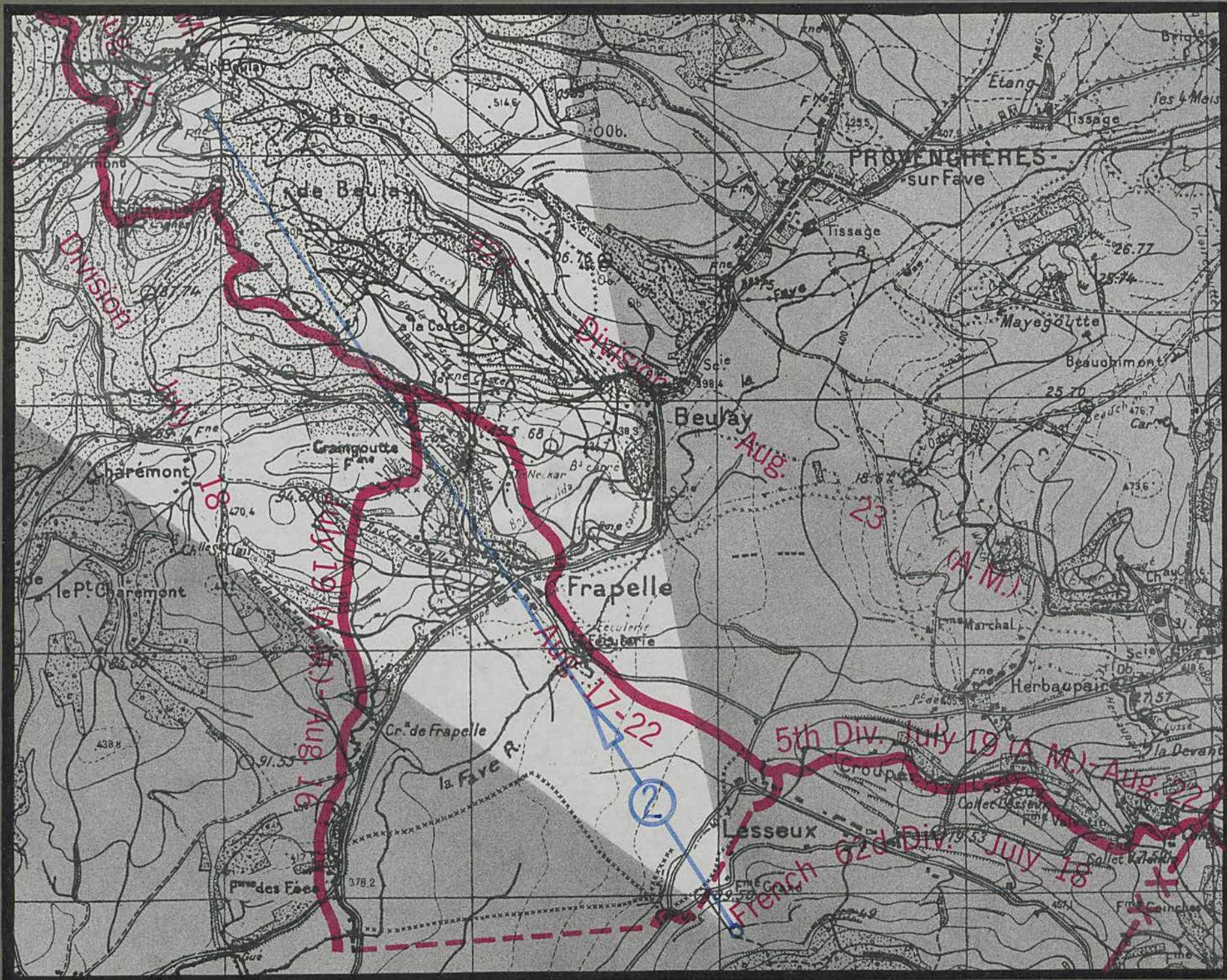
Neuvillers-sur-Fave

Fme des Fées

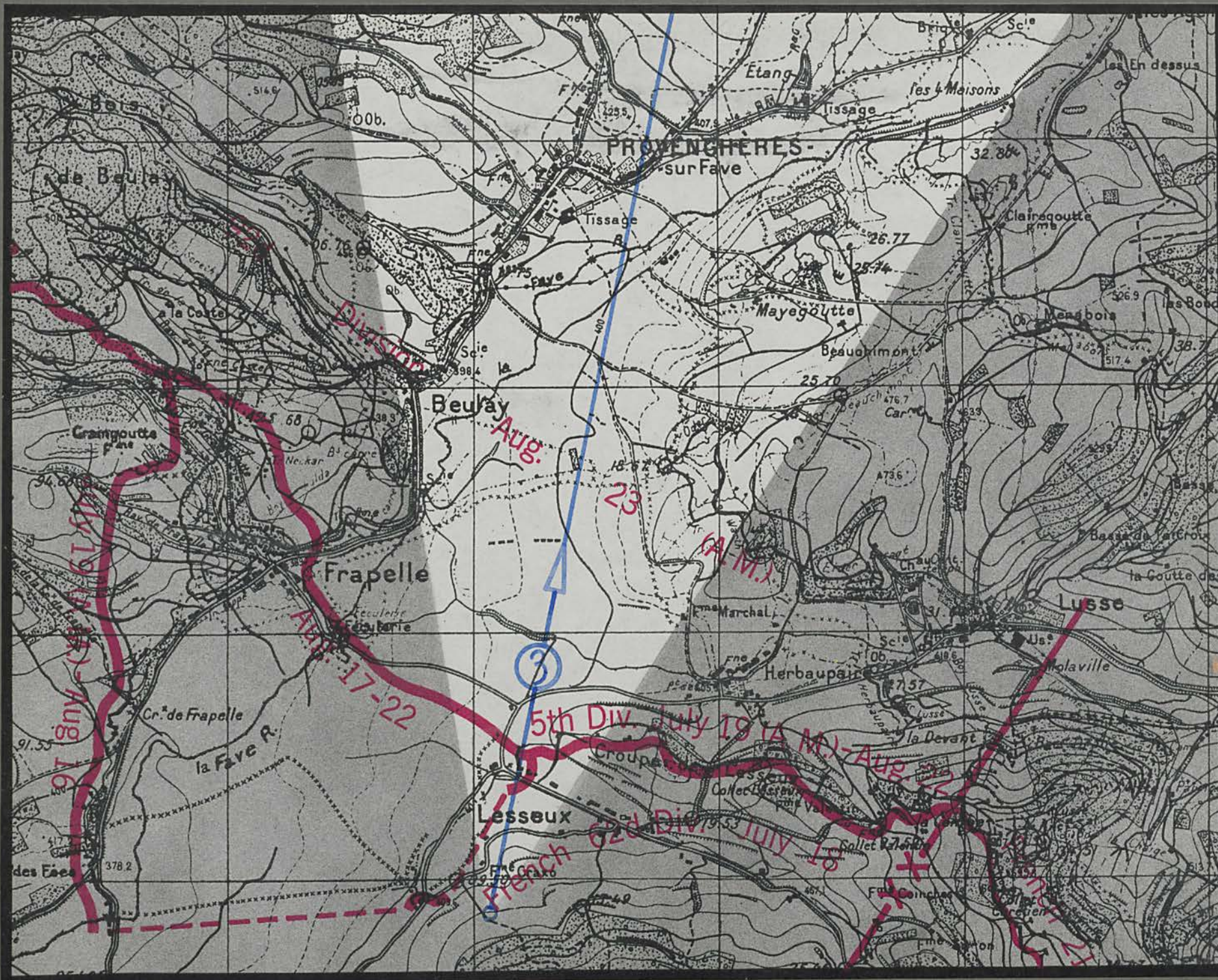
0.80-4.92 Neuvillers-Frapelle road

Combrimont-Lesseux road









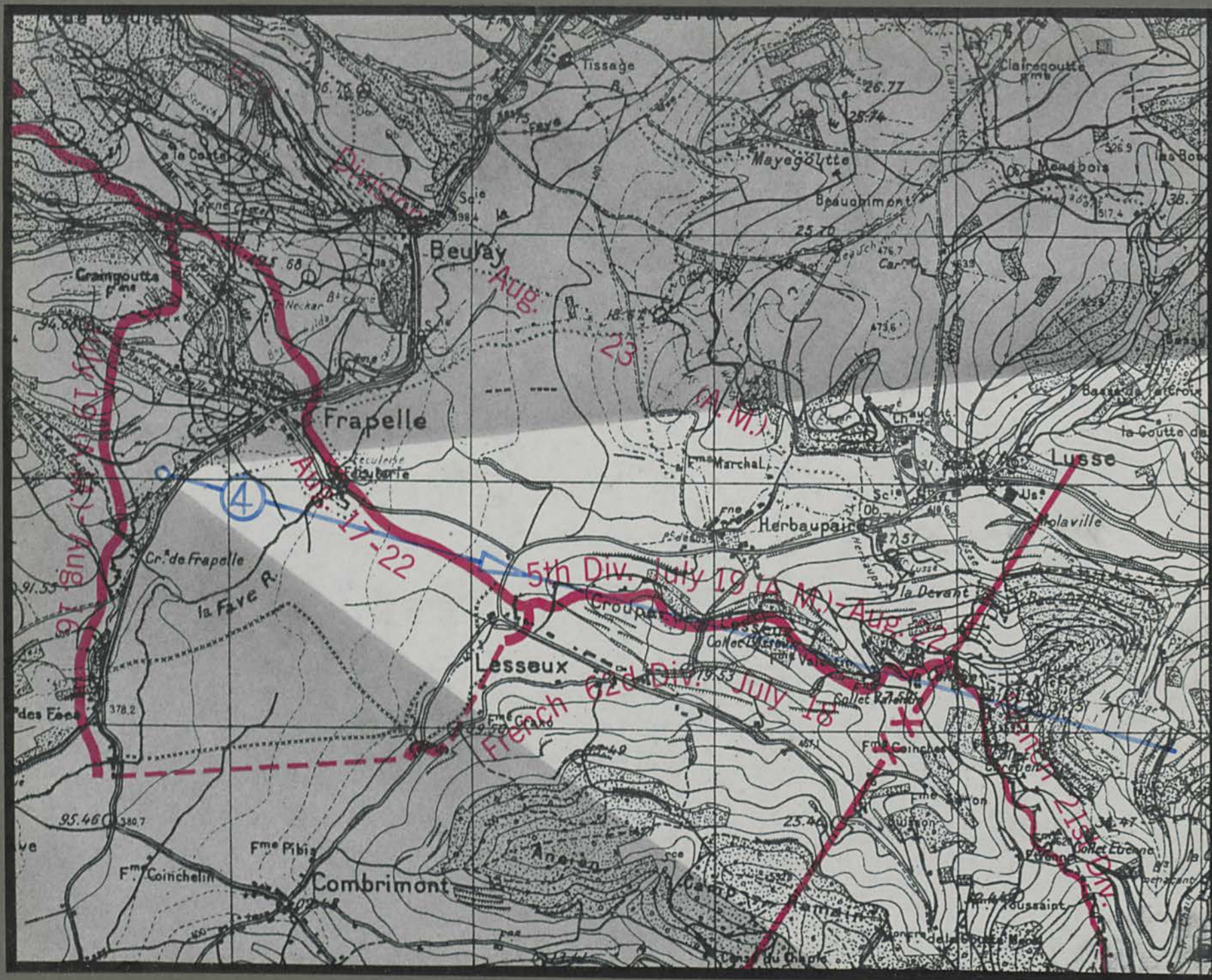
F^{me} Craxo
Beuley

House at 1.15-570
Road junction 1.12-545 Provenchères

R.R. (not on Map.)

Croupe de Lesseux







Féculerie

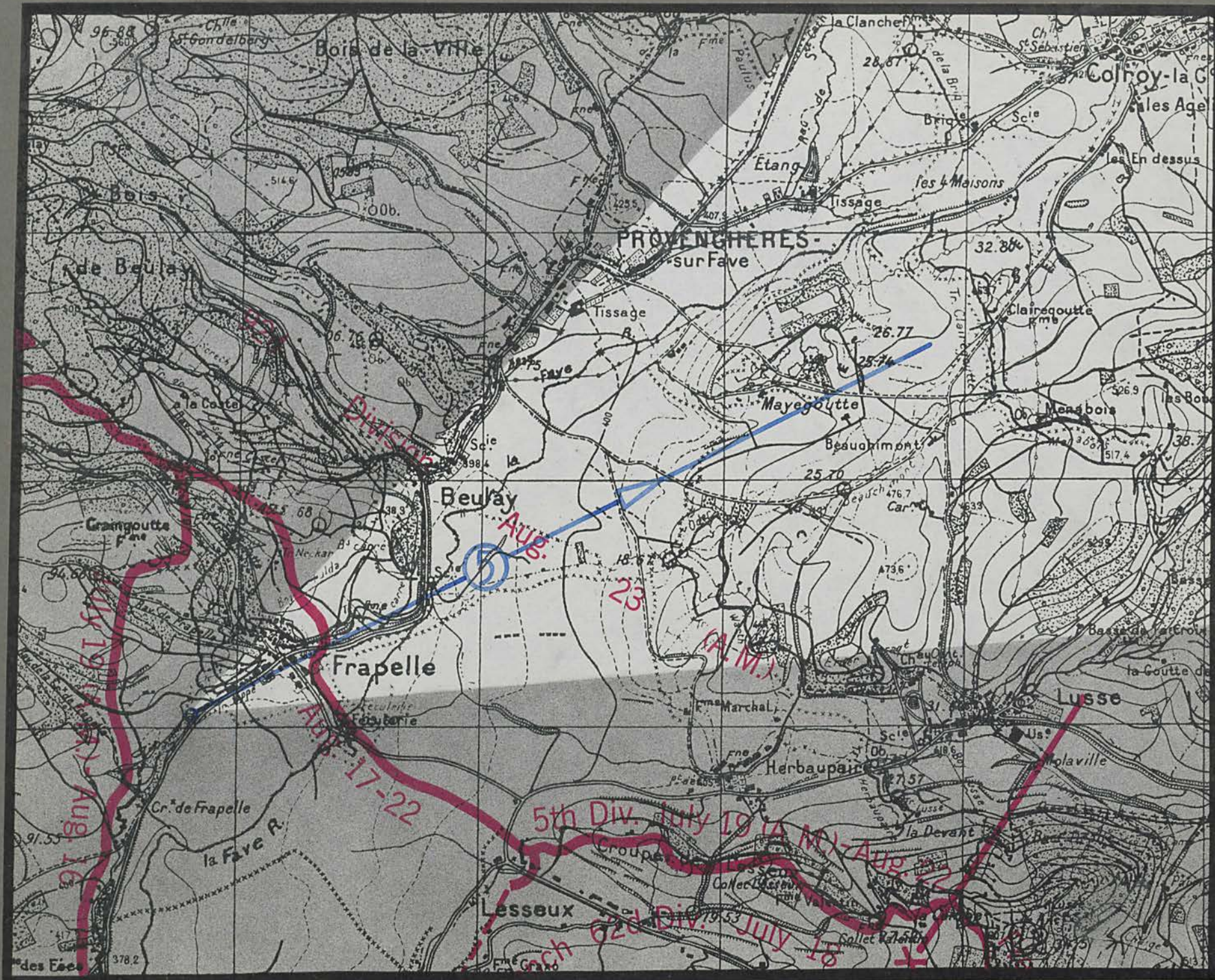
Lusse

Herbaupaire

Croupe de Lesseux

Lesseux

Ancien Camp Romain



Hill 451

Frapelle



5TH DIVISION








VILLERS-EN-HAYE SECTOR

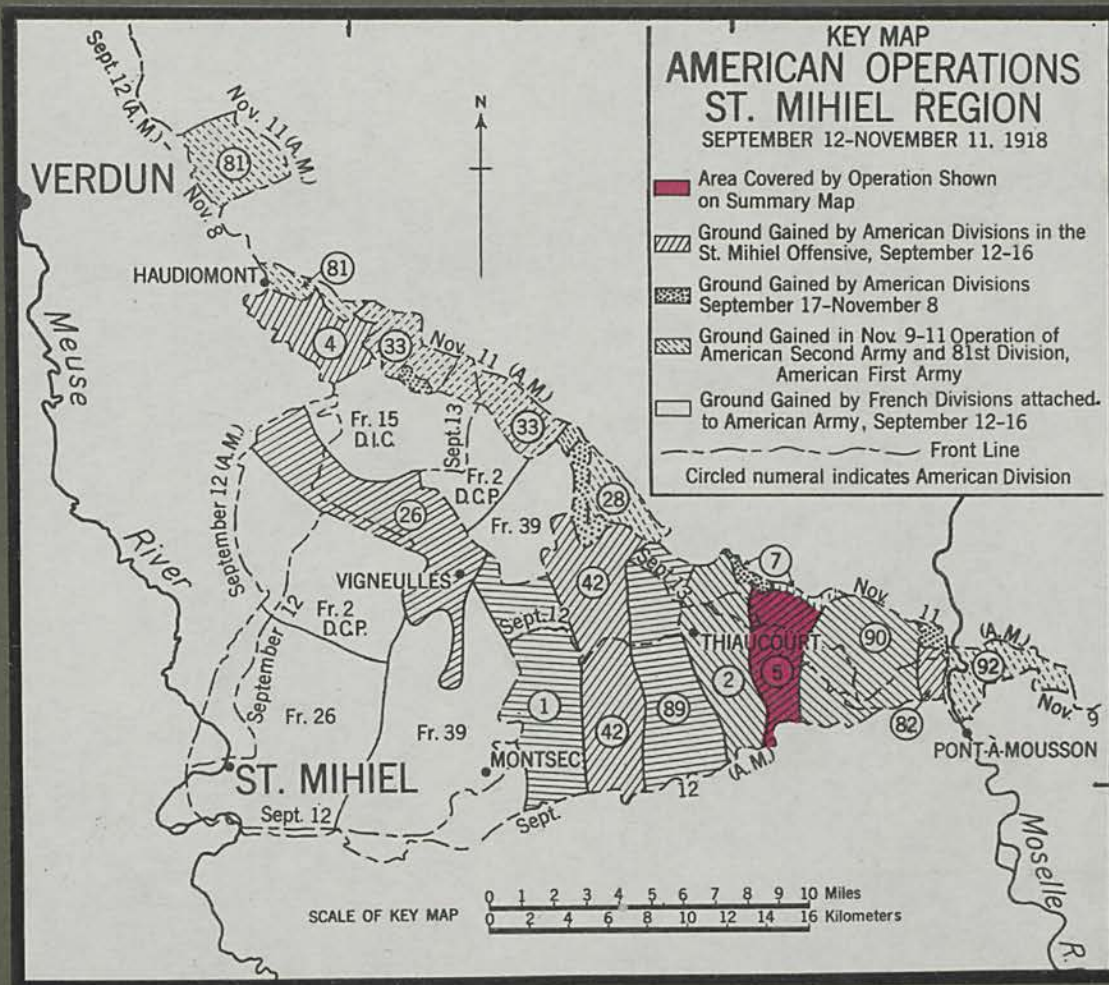
SEPTEMBER 10-11, 1918

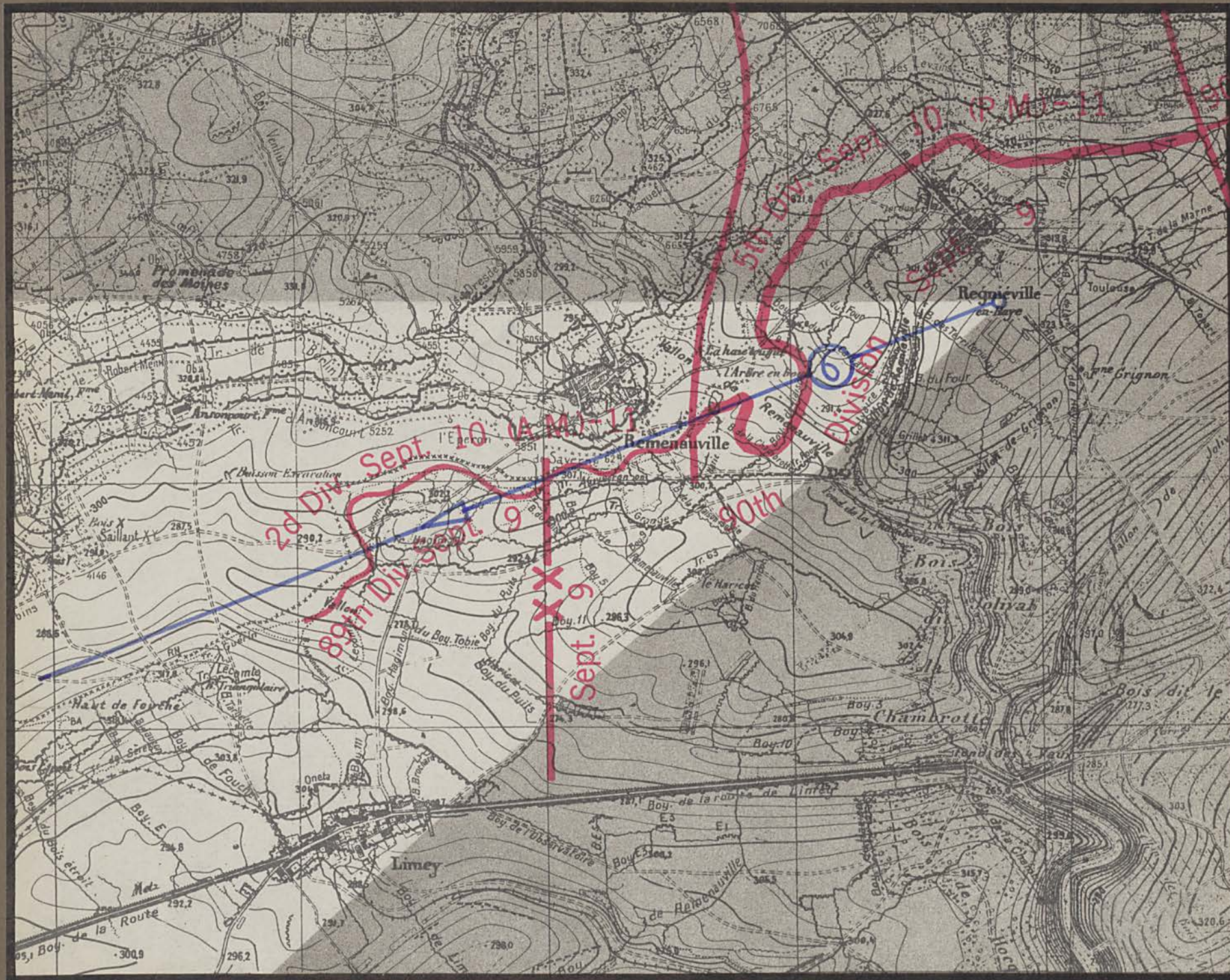
ST. MIHIEL OFFENSIVE


SEPTEMBER 12-16, 1918

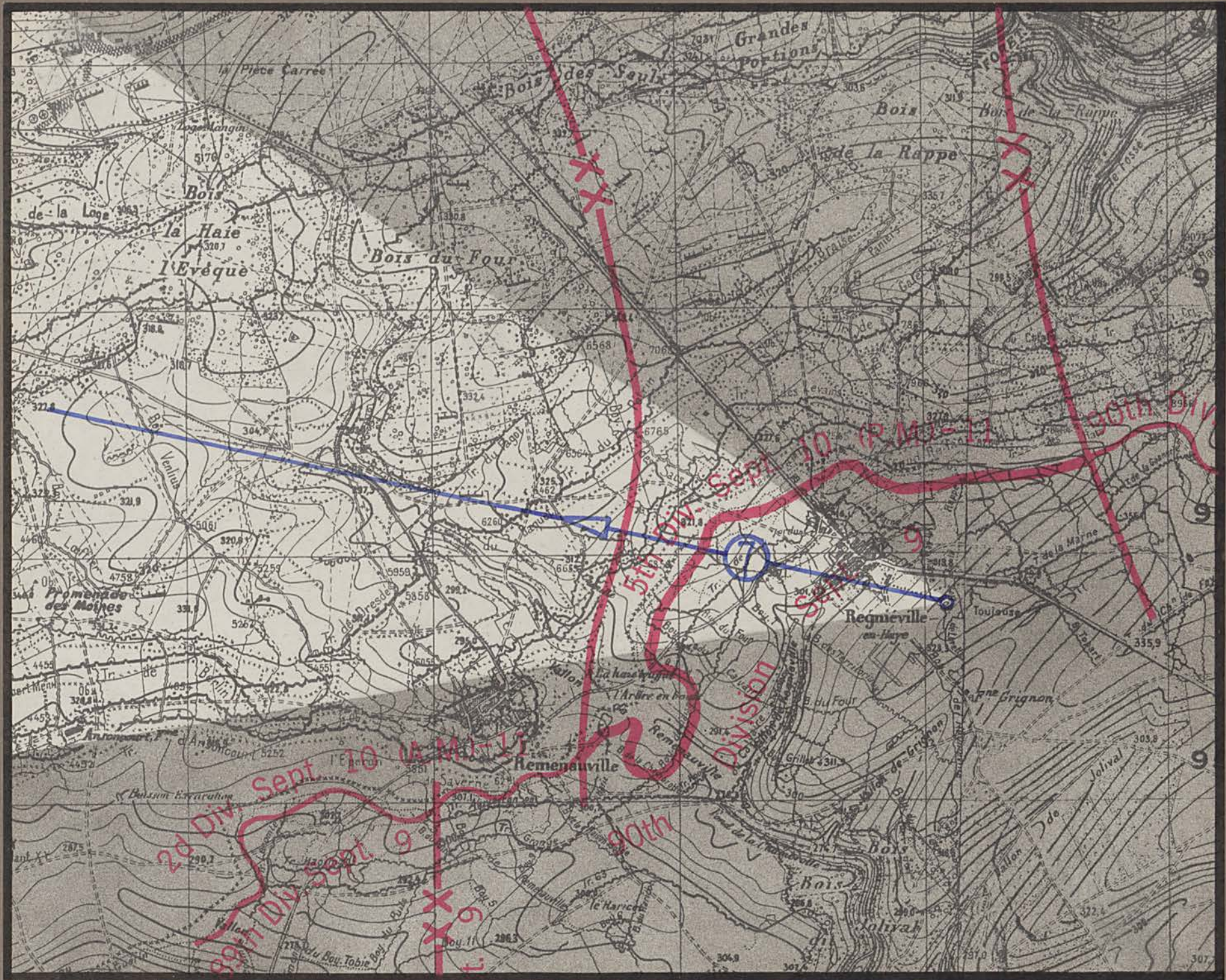
KEY MAP
AMERICAN OPERATIONS
ST. MIHIEL REGION
 SEPTEMBER 12-NOVEMBER 11, 1918

-  Area Covered by Operation Shown on Summary Map
-  Ground Gained by American Divisions in the St. Mihiel Offensive, September 12-16
-  Ground Gained by American Divisions September 17-November 8
-  Ground Gained in Nov 9-11 Operation of American Second Army and 81st Division, American First Army
-  Ground Gained by French Divisions attached to American Army, September 12-16
-  Front Line
-  Circled numeral indicates American Division









Ansoncourt Fm

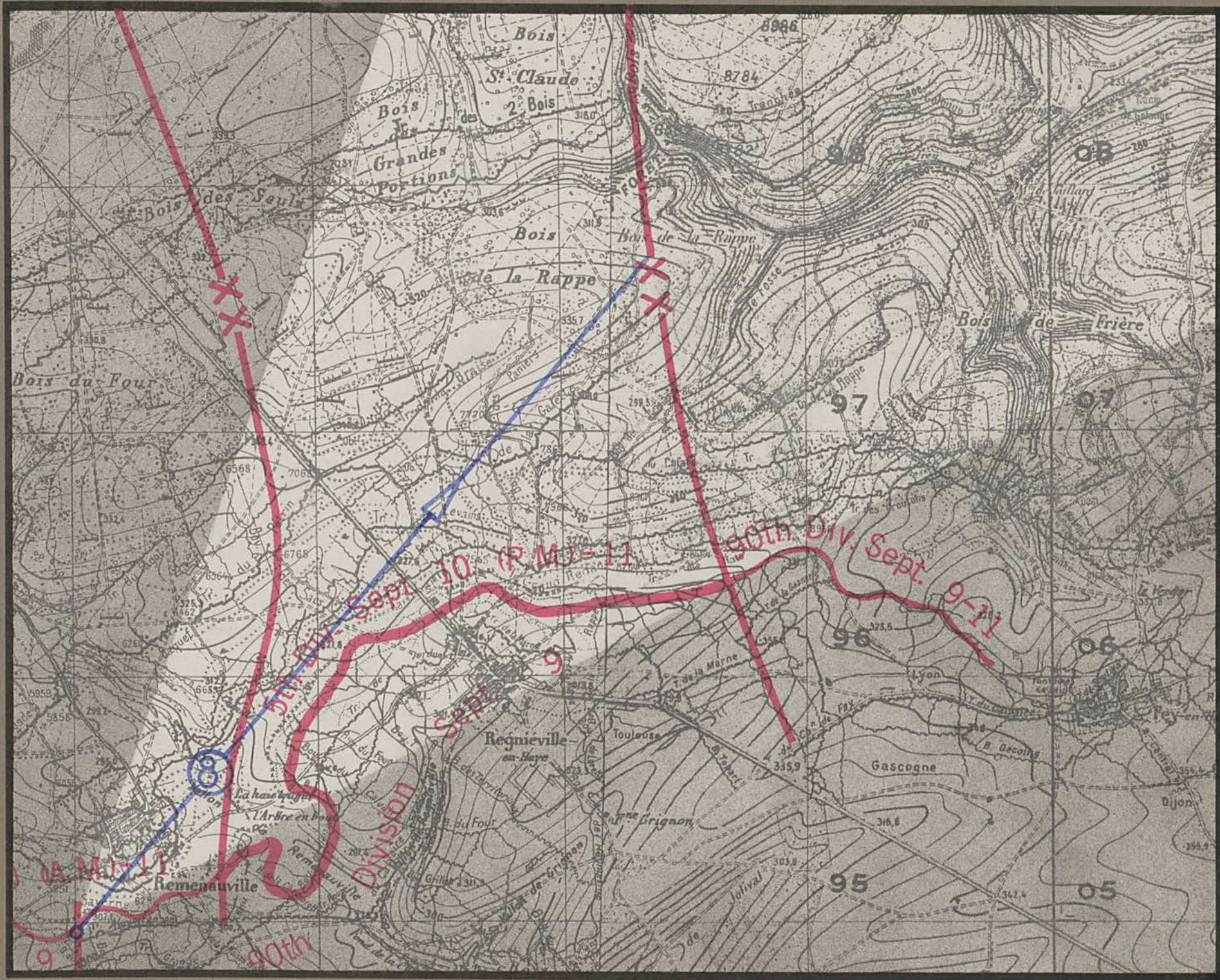
Bois d'Euvezin

Crater 7.0-6.1

Bois du Four Regniéville

Thiaucourt-Pont-à-
Mousson highway





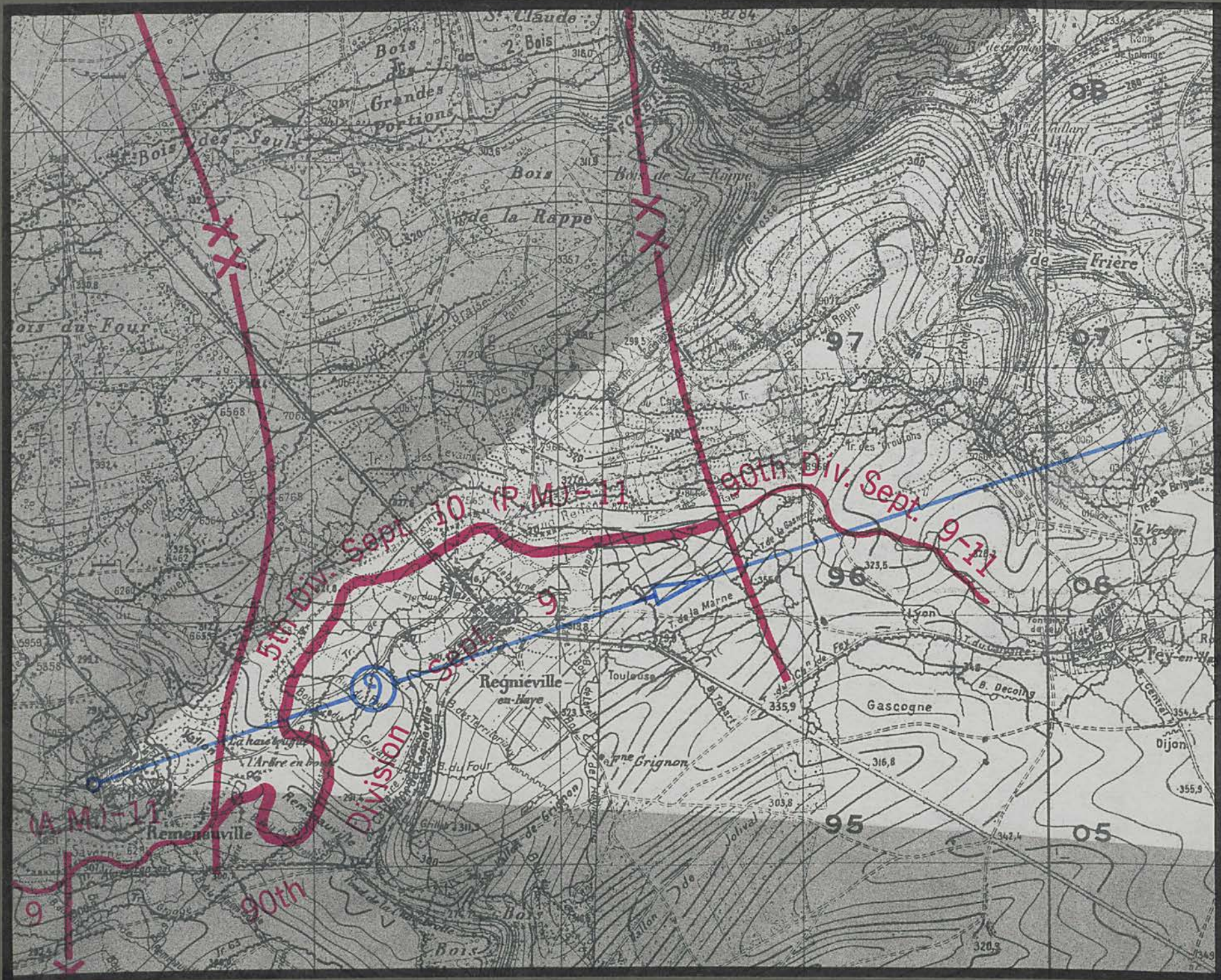


Bois de la Rappe

Mine Crater 7.0-6.1

Remenauville - Regniéville road

Regniéville Church



Regniéville Church

Remenauville

Fey-en-Haye new Village

Bois Jolival



70-6.1

Bois de la Rappe

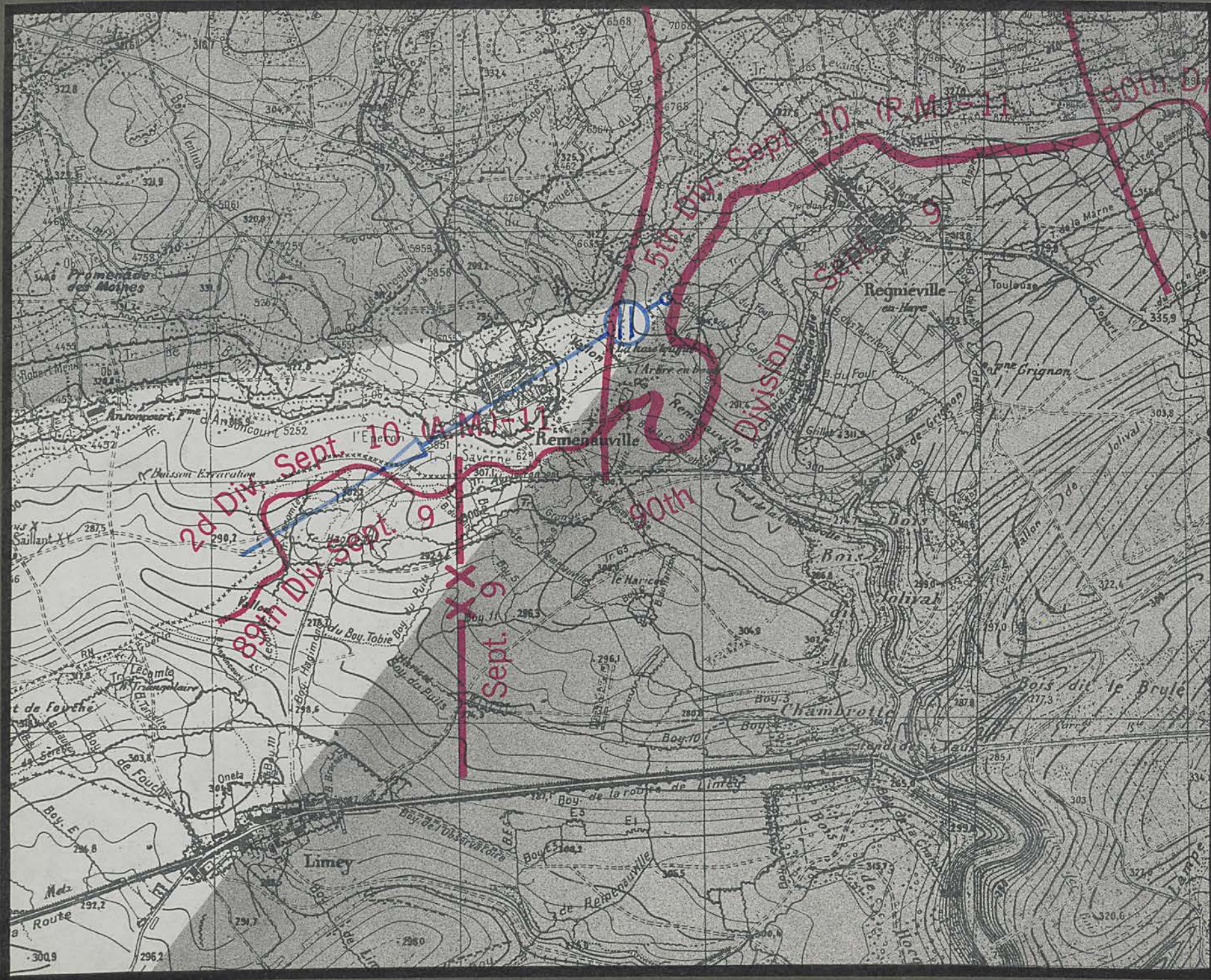
Regniéville Church

Remenauville Church

American Front Line

Fey-en-Haye





Limey

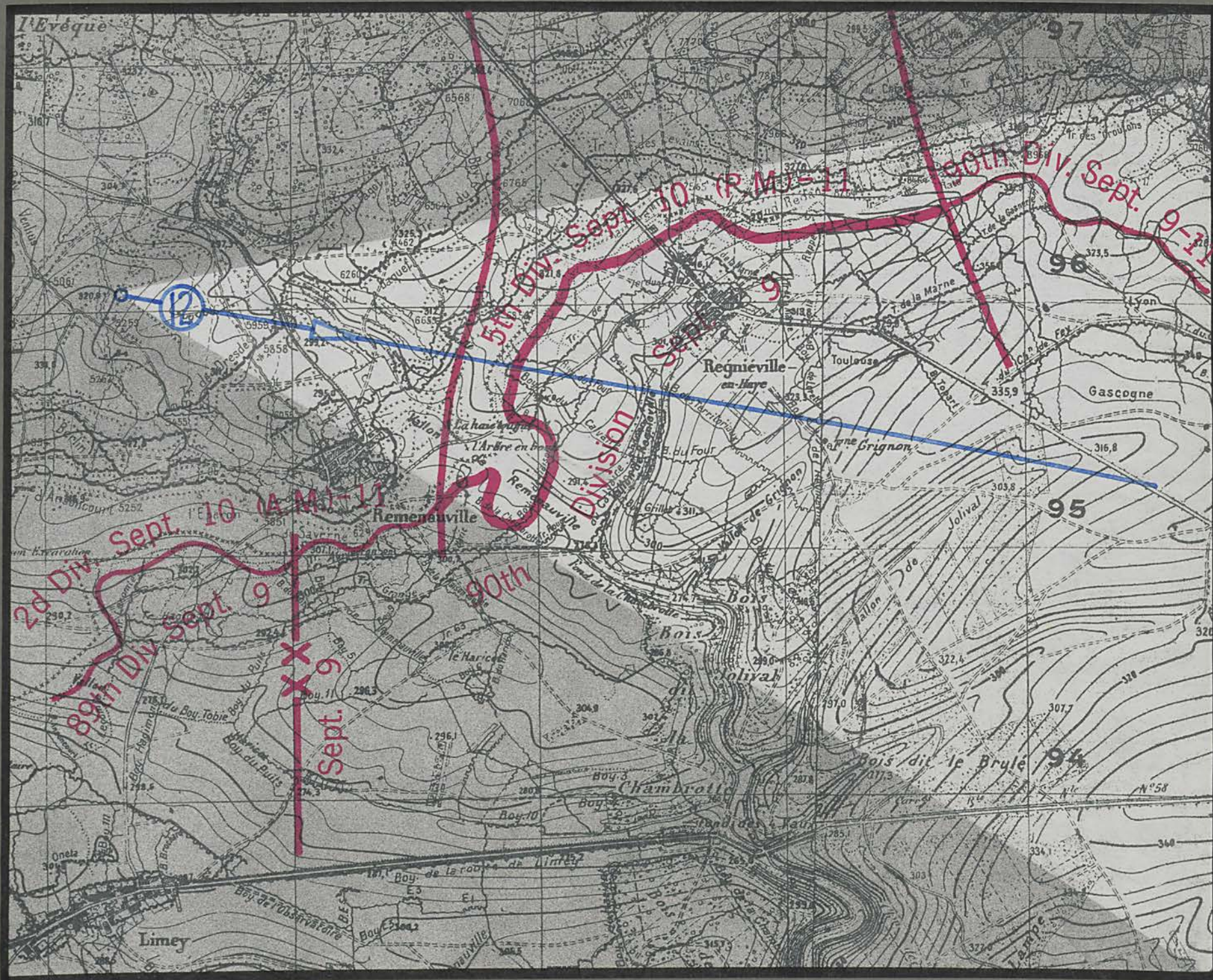
from Regniéville

Rt. N° N° 58

Bois Triangulaire

Remenauville





Mine Crater 7.0-6.1

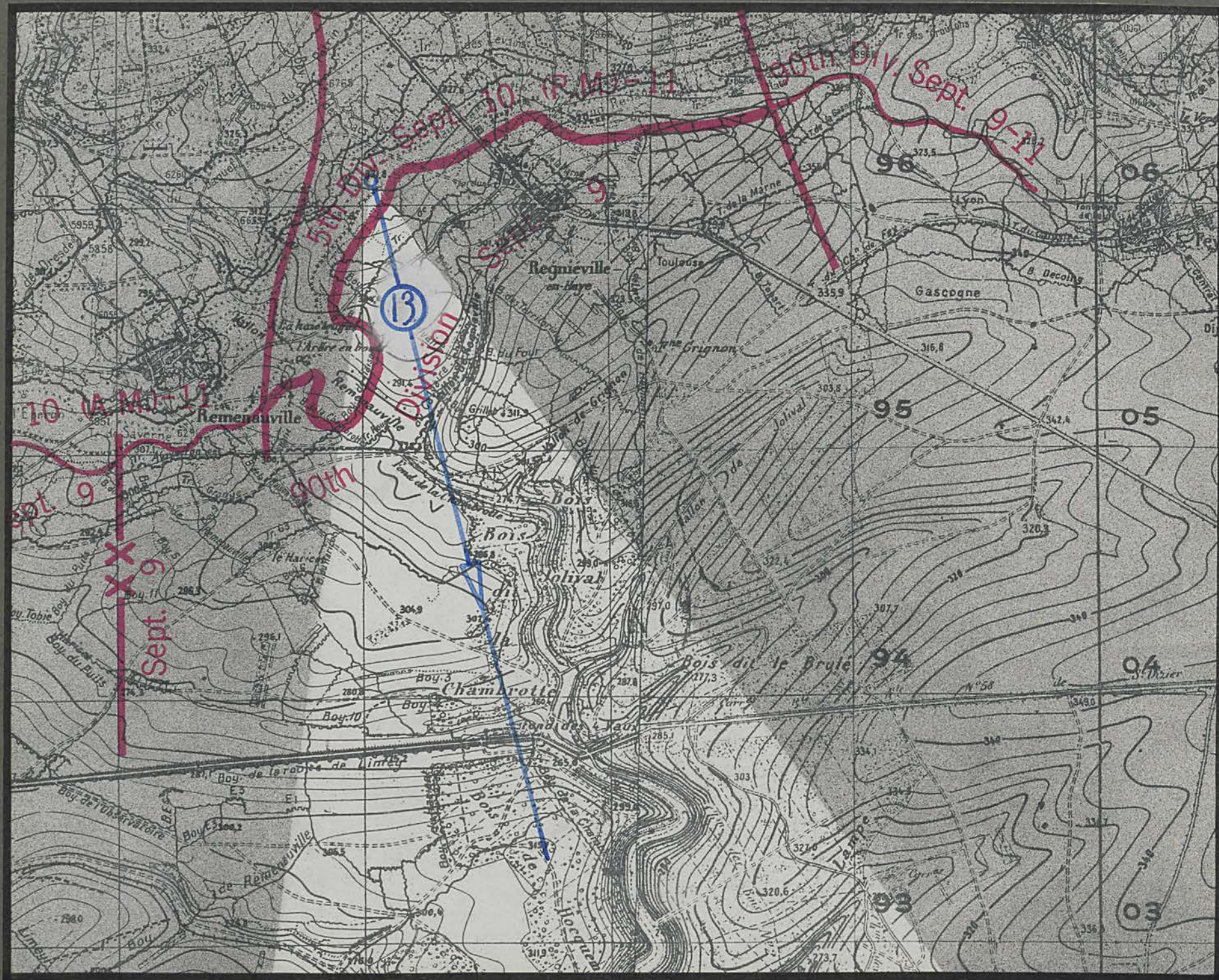
Highway

Fey-en-Haye

Bois Jolival

Remenauville

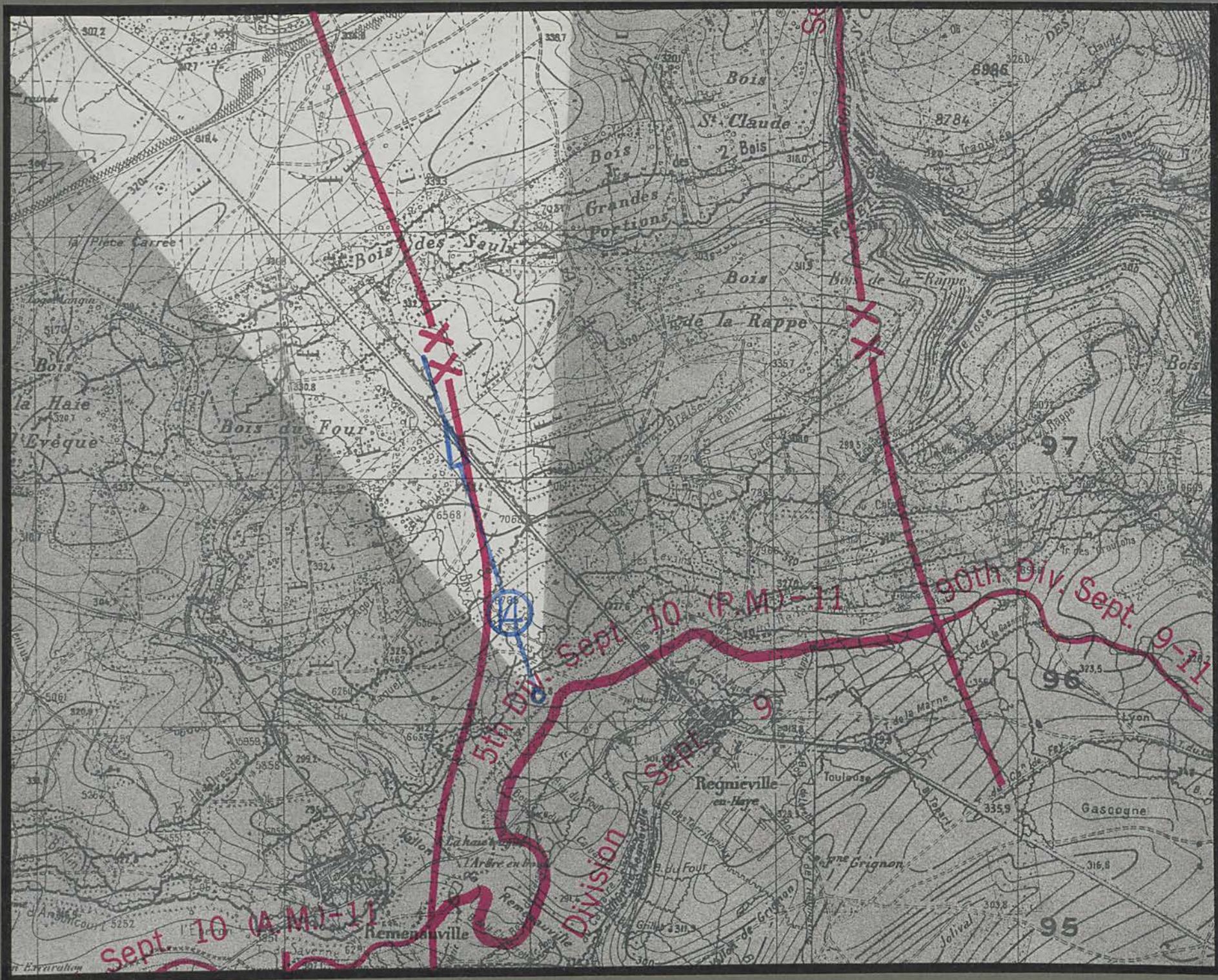




Vallon de Régniéville Bois Jolival Bois dit de la Lampe Bois dit la Chambrette Régniéville-Remenauville Bois de Hocquement

Le Haricot





Bois du Four

6.75-6.99

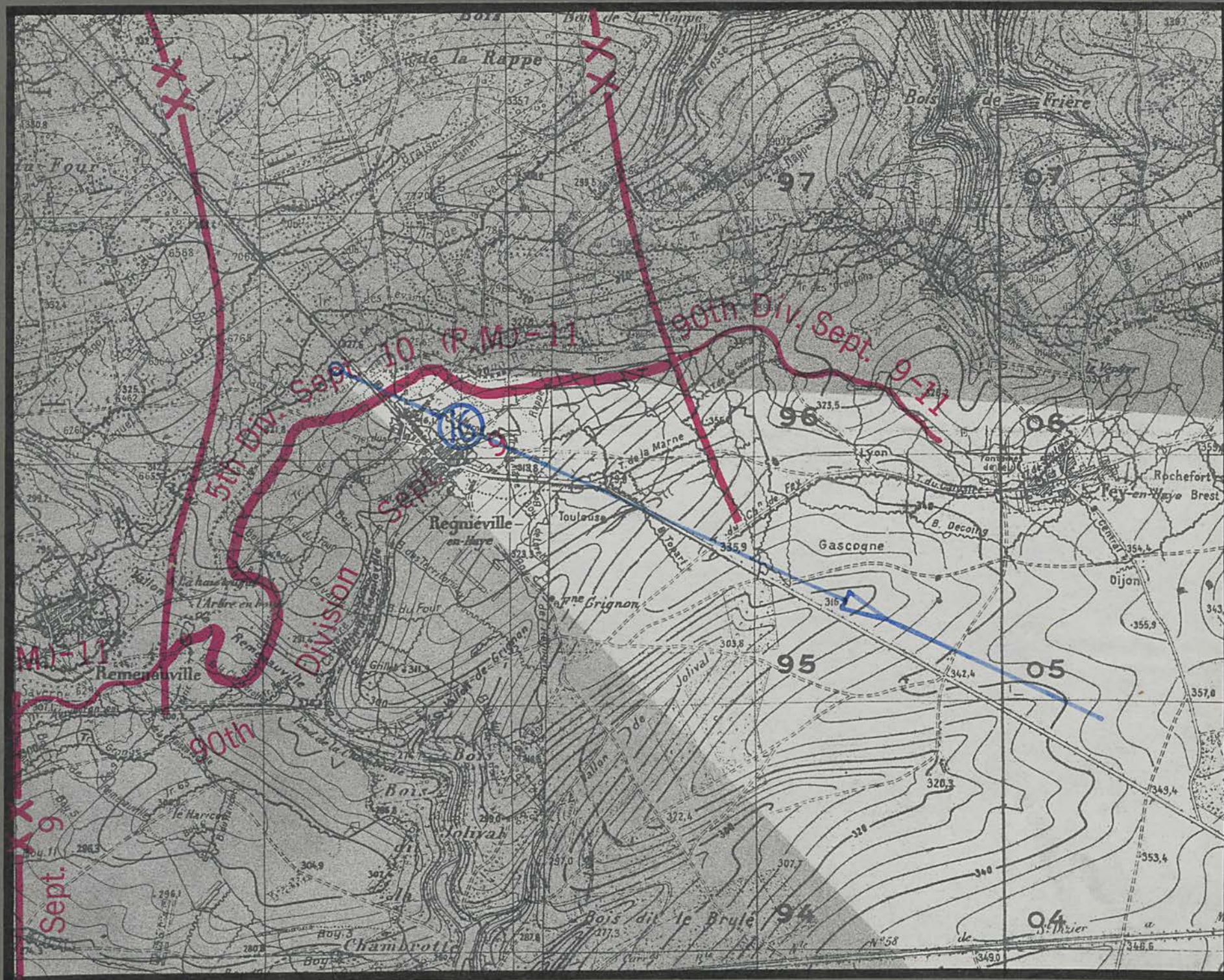
Crater 7.0-6.1 Thiaucourt-Pont-à-Mousson highway





Pont-à-Mousson-Thiaucourt highway

Bois du Four



Bois le Prêtre

Site of former Fey-en-Haye
church

Bois du Pouillot

Fey-en-Haye
new site

Pont-à-Mousson-Thiaucourt highway

Road junction 76-6.1

Régniéville



Bois de la Rappe Bois de Frière

Bois le Prêtre

Site of former Fey-en-Haye

Bois du Paillot Fey-en-Haye, new site

Pont-à-Mousson-Thiaucourt
highway

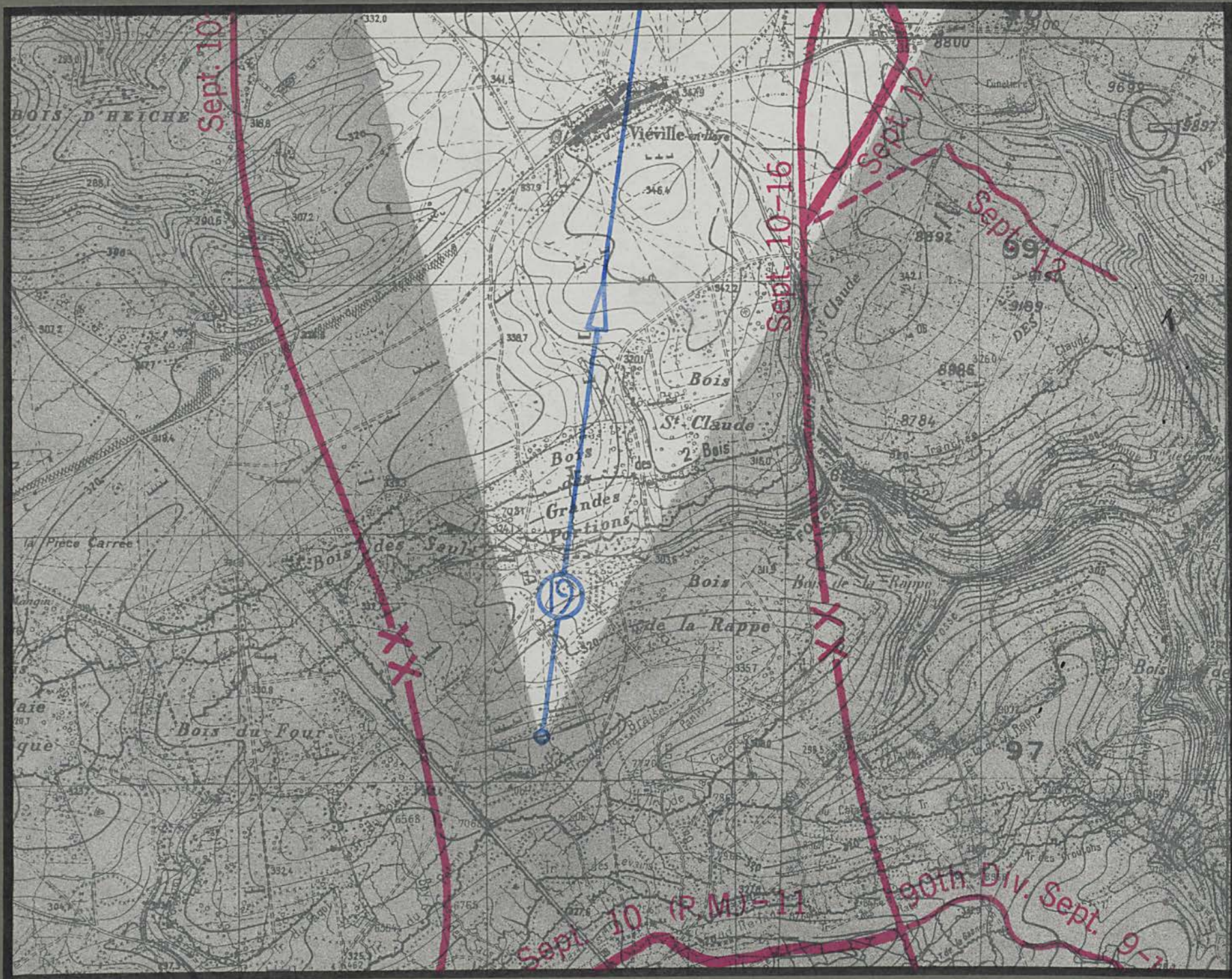


Cote 396, E of Vittonville

Bois Communal de Norroy

Bois de la Rappe



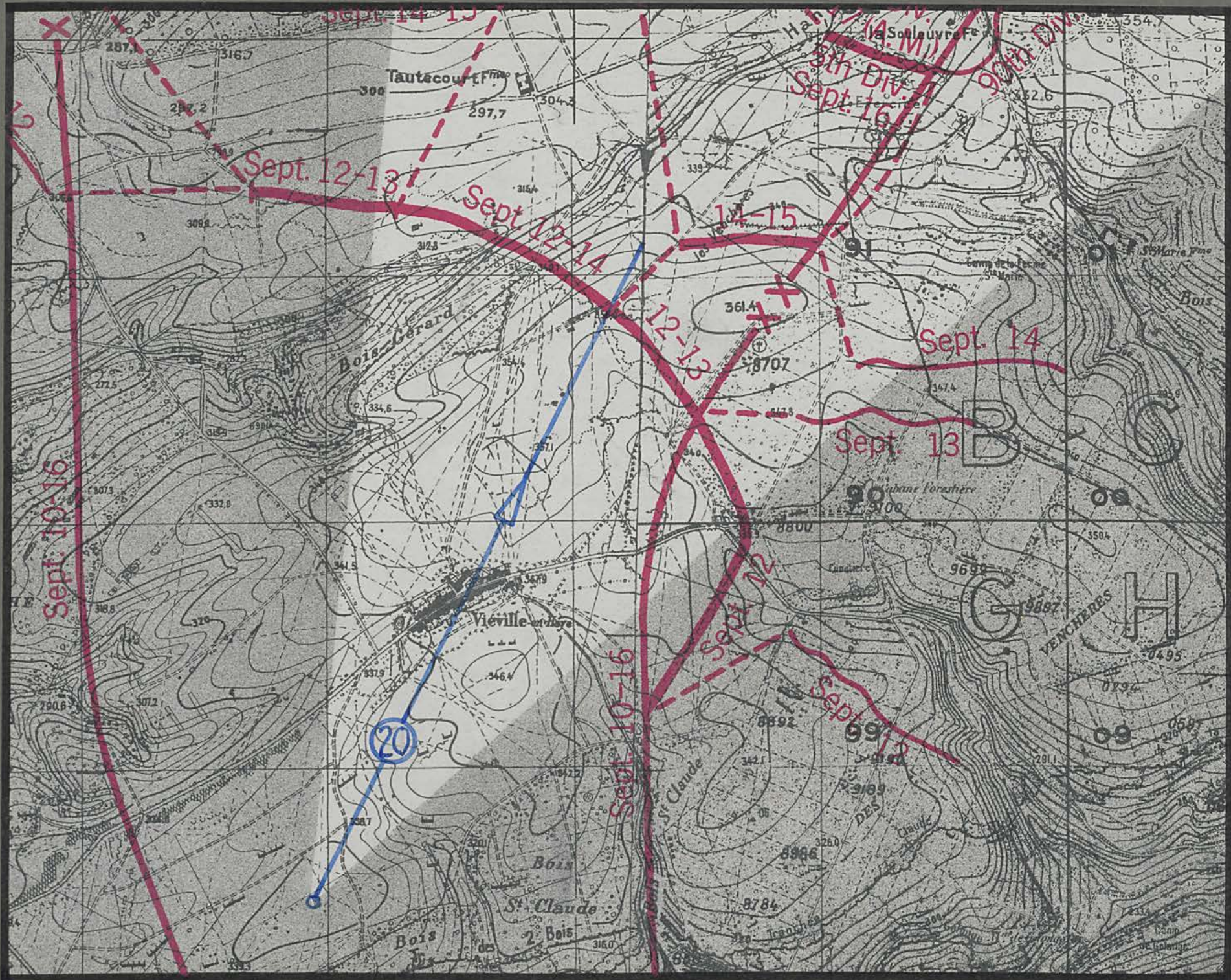


Bois des Saulx

Viéville-en-Haye

Bois des Grandes Portions





To Euvezin

Bois Gérard

Viéville-en-Haye

8.4-0.4

To Vilcey-sur-Troy

Forêt des Venchères



Viéville-Vilcey road

Bois Communal de Norroy

Forêt des Venchères

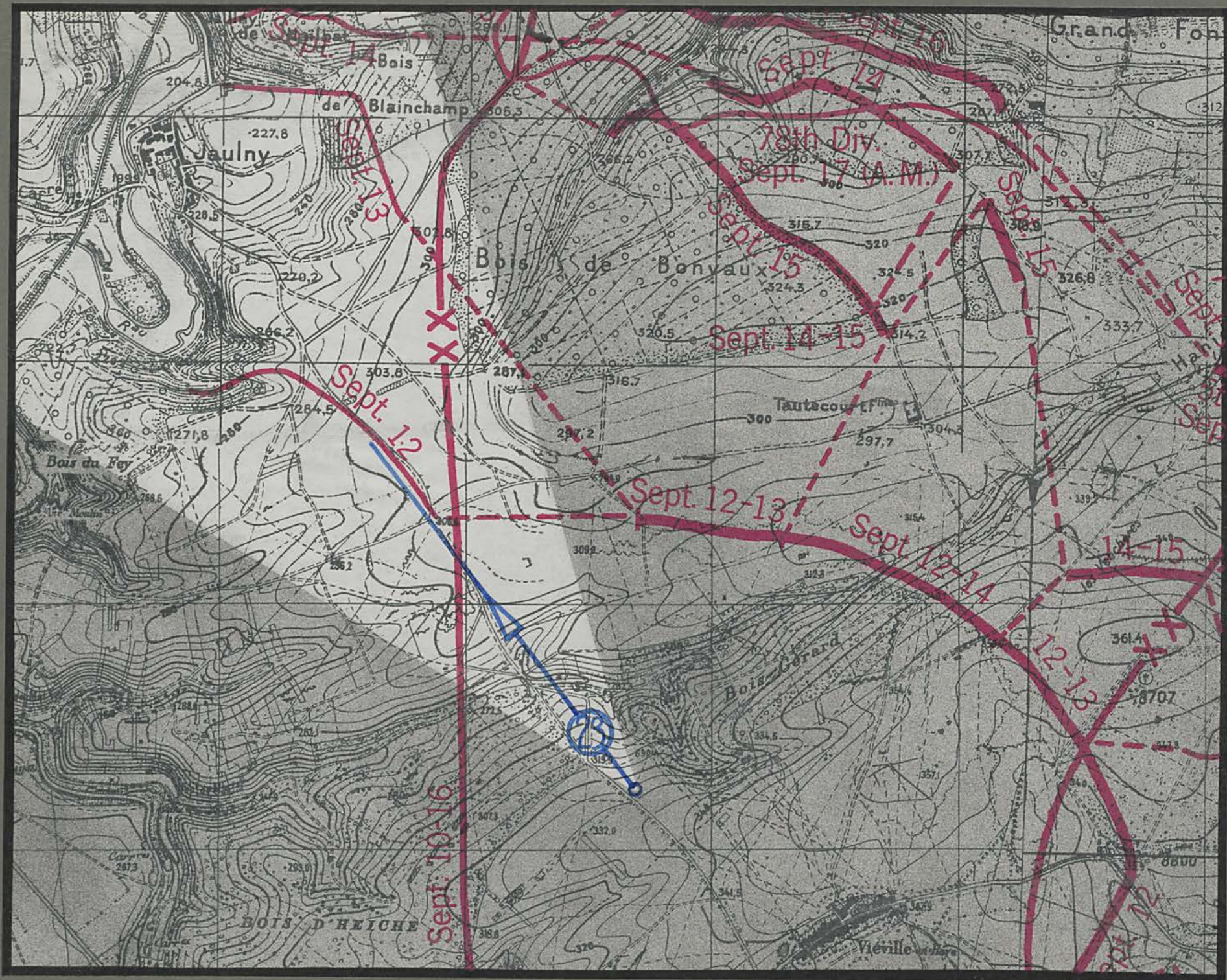
Bois le Prêtre



Forêt des Venchères

8.4-0.4 Vilcey-Viéville road Bois St Claude



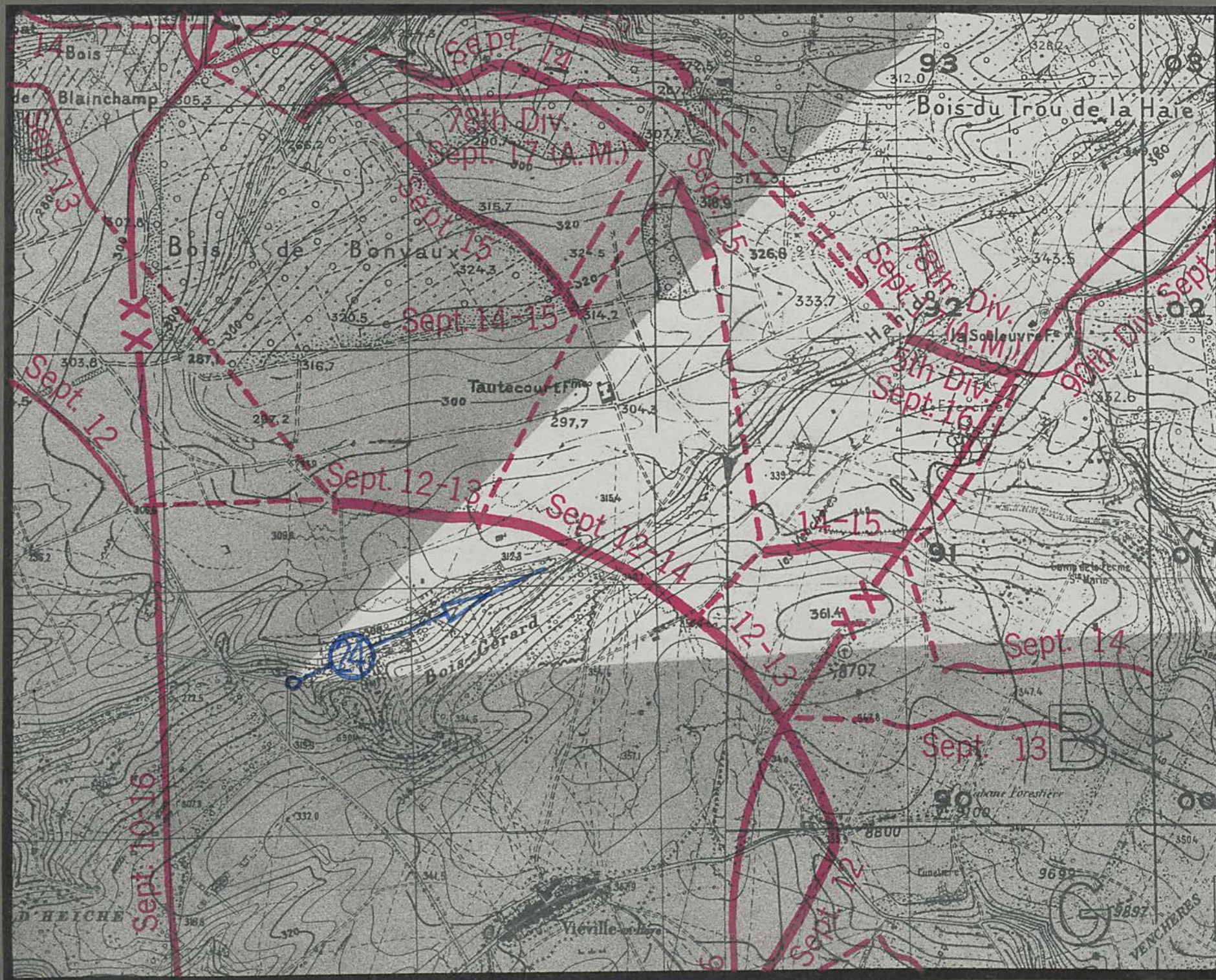


Bois d'Heiche

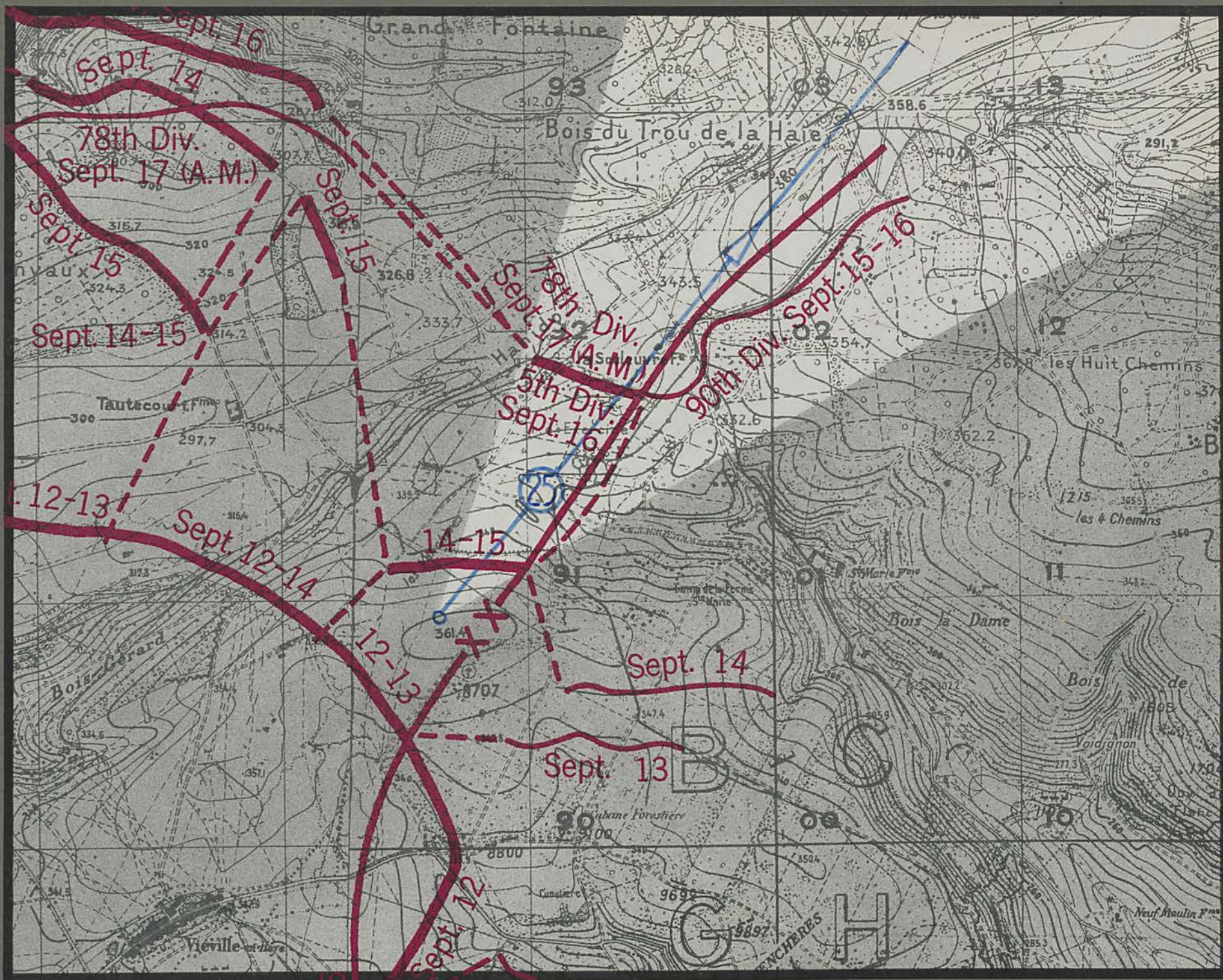
Viéville-Jaulny trail


Bois de Bonvaux









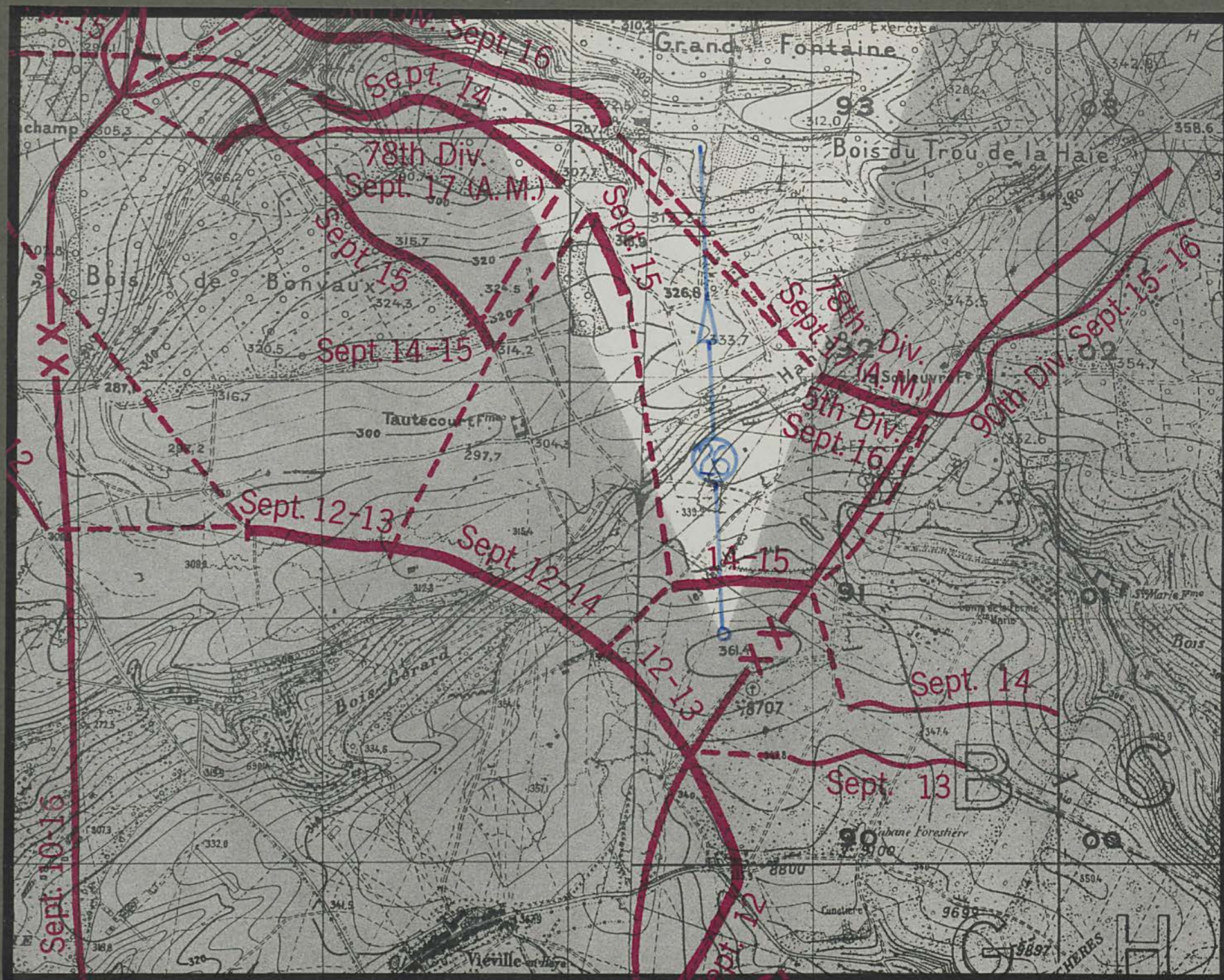


Hanido

Bois du Trou de la Haie

la Souleuvre Fme

Bois des Rappes



Bois de Grande Fontaine

Hanido



Bois de Bonvaux

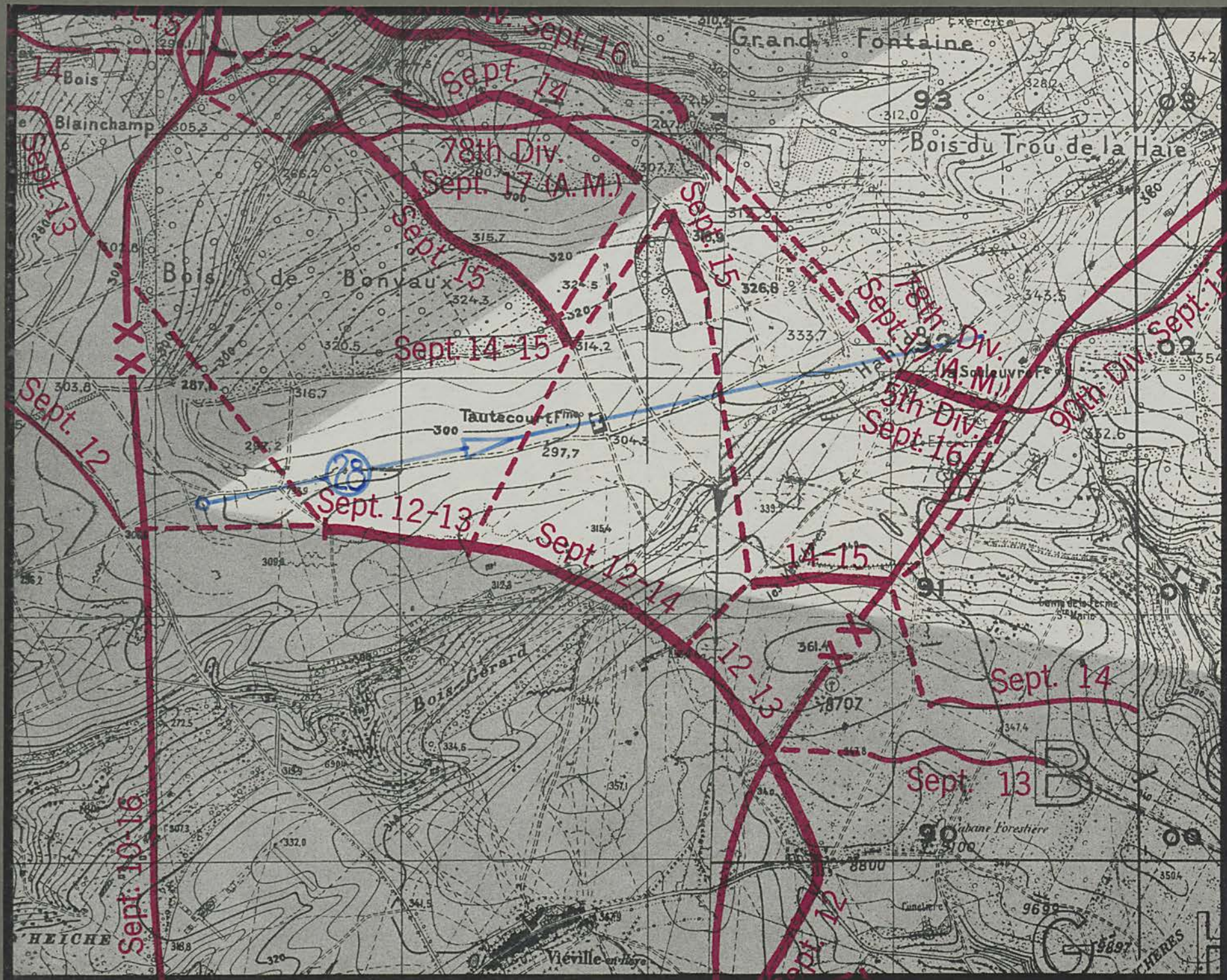
Tautecourt Fm

76-2.1 Trail to Rembercourt

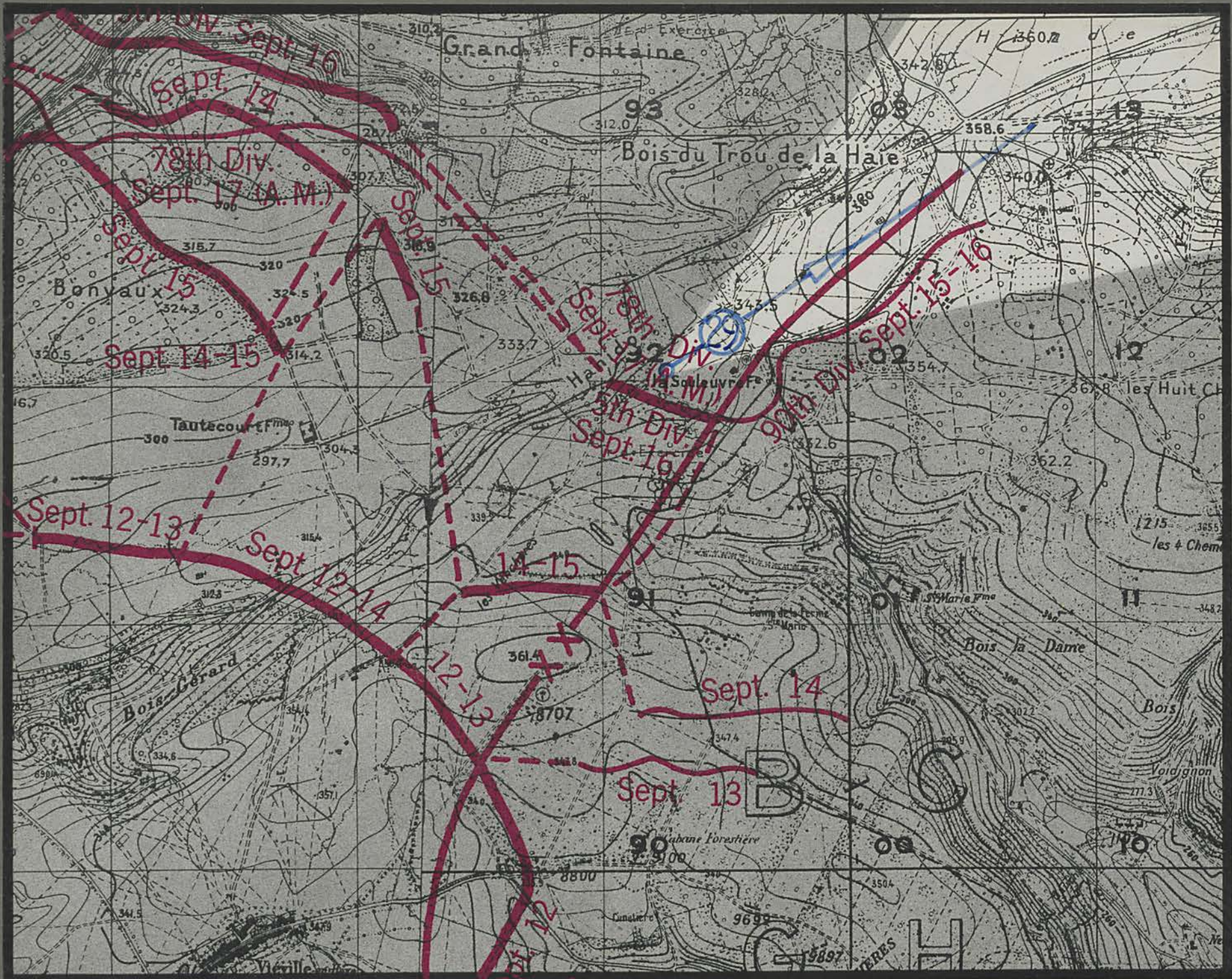
8.0-2.2

Bois de Grande Fontaine









Bois du Trou de la Haie

Bois des Rappes



COMMANDER'S SCHOOL

COMBINED ARMS RESEARCH LIBRARY
FORT LEAVENWORTH, KS



LIBRARY

1. Books, pamphlets, and periodicals must be charged at the loan desk (signature on book-loan card) before being taken from the library.

2. Any item drawn from the Library must be returned within one month.

Exceptions to this regulation are as follows:

- (1) Material issued to classes as a whole.
- (2) Material issued to instructors for professional use.
- (3) New books which are in demand must be returned within one week.
- (4) Books required for faculty use are subject to recall at any time.
- (5) All persons having library material in their possession will return same before leaving the post permanently.
- (6) Books loaned outside the School must be returned within two weeks.

75 3. Reference books and current periodicals will not be removed from the Library.

1918
1919
1920
1921
1922
1923
1924
1925
1926
1927
1928
1929
1930
1931
1932
1933
1934
1935
1936
1937
1938
1939
1940
1941
1942
1943
1944
1945
1946
1947
1948
1949
1950
1951
1952
1953
1954
1955
1956
1957
1958
1959
1960
1961
1962
1963
1964
1965
1966
1967
1968
1969
1970
1971
1972
1973
1974
1975
1976
1977
1978
1979
1980
1981
1982
1983
1984
1985
1986
1987
1988
1989
1990
1991
1992
1993
1994
1995
1996
1997
1998
1999
2000
2001
2002
2003
2004
2005
2006
2007
2008
2009
2010
2011
2012
2013
2014
2015
2016
2017
2018
2019
2020
2021
2022
2023
2024
2025

LIBRARY
COMMAND
AND
STAFF
COLLEGE

5TH DIVISION

VILLERS-EN-HAYE SECTOR

SEPTEMBER 10-11, 1918

ST. MIHIEL OFFENSIVE

SEPTEMBER 12-16, 1918

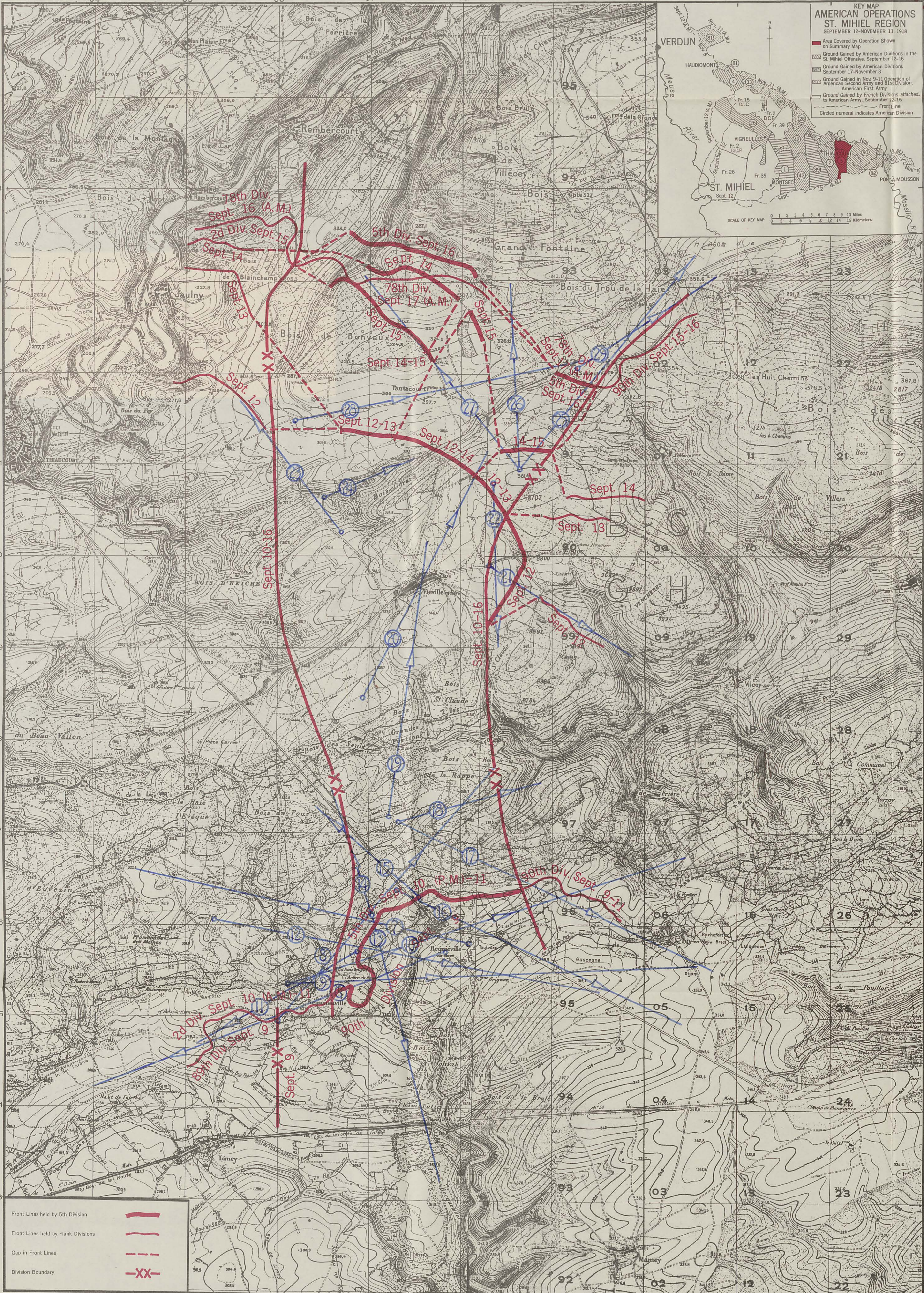
5TH DIVISION

VILLERS-EN-HAYE SECTOR, SEPTEMBER 10-11, 1918

ST. MIHIEL OFFENSIVE, SEPTEMBER 12-16, 1918

AMERICAN BATTLE MONUMENTS COMMISSION

FRANCE



KEY MAP
AMERICAN OPERATIONS
ST. MIHIEL REGION
 SEPTEMBER 12-NOVEMBER 11, 1918

- Area Covered by Operation Shown on Summary Map
- Ground Gained by American Divisions in the St. Mihiel Offensive, September 12-16
- Ground Gained by American Divisions September 17-November 8
- Ground Gained in Nov. 9-11 Operation of American Second Army and 81st Division, American First Army
- Ground Gained by French Divisions attached to American Army, September 12-16
- Front Line
- Circled numeral indicates American Division

Front Lines held by 5th Division ———

Front Lines held by Flank Divisions ———


Gap in Front Lines - - - - -

Division Boundary -XX-

Compiled by American Battle Monuments Commission, 1937.

ENGINEER REPRODUCTION PLANT, U. S. ARMY, FORT HUMPHREYS, D. C. 12723 1937

All front lines are as of midnight for dates given unless otherwise noted; for example, "September 14" on a line indicates the line held at 12:00 midnight, the night of September 14/15, whereas "September 14-15" on a line indicates that the line was located at the same place at midnight on the nights of September 14th and 15th. Dates on boundaries indicate dates when boundaries were actually in force. See accompanying Summary of Operations for dates when boundaries were ordered. Lines include results of research of the American Battle Monuments Commission to 1937.



LEGEND

National Highway (Route Nationale)	Quarry
Road (First Class)	Farm (Fm)
Road (Second Class)	Moulin (Mn)
Road (Third Class)	Bois (B)
Road (Poor)	Côte
Trail	Chau
	Farm (Fm) = Farm
	Moulin (Mn) = Mill
	Bois (B) = Woods
	Côte = Hill
	Chau = Château

69599

5TH DIVISION

ST. DIÉ SECTOR

CAPTURE OF FRAPELLE

AUGUST 17, 1918

LIBRARY
COMMAND
AND
STAFF
COLLECTOR

5TH DIVISION ST. DIÉ SECTOR

AMERICAN BATTLE MONUMENTS COMMISSION

CAPTURE OF FRAPPELLE, AUGUST 17, 1918

FRANCE



Compiled by American Battle Monuments Commission, 1937.

48

49

450

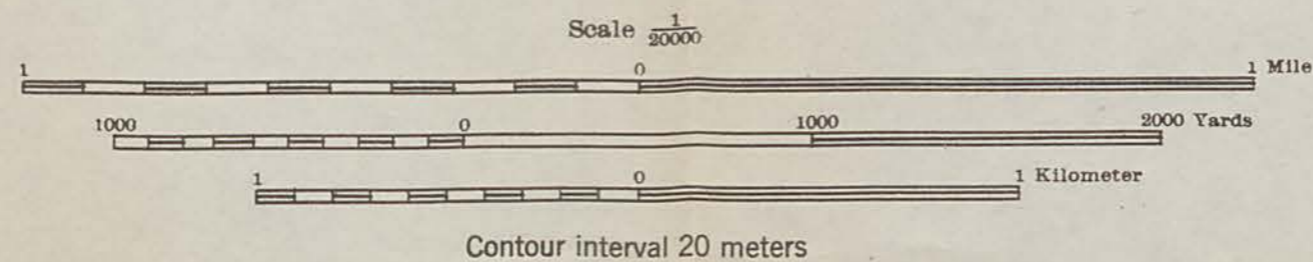
51

52

53

ENGINEER REPRODUCTION PLANT, U. S. ARMY, FORT HUMPHREYS, D. C. 12752
1937

All front lines are as of midnight for dates given unless otherwise noted; for example, "July 19 (AM)" on a line indicates the line held at some time during the morning of July 19, whereas "August 17-22" on a line indicates that the line was located at the same place at midnight on the nights of August 17th to 22nd, both inclusive. Lines include results of research of the American Battle Monuments Commission to 1937.



LEGEND						
National Highway (Route Nationale)	—————	Quarry	=	Quarry	=	Quarry
Road (First Class)	=====	Ferme (Fme)	=	Farm	=	Farm
Road (Second Class)	=====	Moulin (Min)	=	Mill	=	Mill
Road (Third Class)	=====	Bois (B.)	=	Woods	=	Woods
Road (Poor)	-----	Côte	=	Hill	=	Hill
Trail	-----	Chau	=	Château	=	Château

