

AL

SDCS-ER-75-17

(1)

AD-A019143

SPECIAL DATA COLLECTION SYSTEM EVENT REPORT
Eastern Idaho, 28 March 1975

J.R.Woolson, D.D.Solari, M.S.Dawkins, K.J.Hill, and R.J.Markle
Alexandria Laboratories ✓
Teledyne Geotech, 314 Montgomery Street, Alexandria, Virginia 22314

September 1975

APPROVED FOR PUBLIC RELEASE; DISTRIBUTION UNLIMITED.

Sponsored By
The Defense Advanced Research Projects Agency
Nuclear Monitoring Research Office
1400 Wilson Boulevard, Arlington, Virginia 22209
ARPA Order No. 2897

Monitored By
VELA Seismological Center
312 Montgomery Street, Alexandria, Virginia 22314

D D C
RECEIVED
JAN 13 1976
REGISTERED
C

Disclaimer: Neither the Defense Advanced Research Projects Agency nor the Air Force Technical Applications Center will be responsible for information contained herein which has been supplied by other organizations or contractors, and this document is subject to later revision as may be necessary. The views and conclusions presented are those of the authors and should not be interpreted as necessarily representing the official policies, either expressed or implied, of the Defense Advanced Research Projects Agency, the Air Force Technical Applications Center, or the US Government.

Unclassified

SECURITY CLASSIFICATION OF THIS PAGE (When Data Entered)

REPORT DOCUMENTATION PAGE

READ INSTRUCTIONS BEFORE COMPLETING FORM

14

1 REPORT NUMBER
SDCS-ER-75-17

2 GOVT ACCESSION NO.

3 RECIPIENT'S CATALOG NUMBER

6

4 TITLE (and Subtitle)
SPECIAL DATA COLLECTION SYSTEM (SDCS).
Eastern Idaho, 28 March 1975

9

5 TYPE OF REPORT & PERIOD COVERED
Technical Rept.

6 PERFORMING ORG. REPORT NUMBER

7 AUTHOR(s)

Woolson, J. R., Solari, D. D., Dawkins, M. S.,
Hill, K. J. and Markle, R. J.

8 CONTRACT OR GRANT NUMBER(s)

15 F08606-74-C-0013,
ARPA Order-2897

9 PERFORMING ORGANIZATION NAME AND ADDRESS

Teledyne Geotech
314 Montgomery Street
Alexandria, Virginia 22314

10 PROGRAM ELEMENT, PROJECT, TASK
AREA & WORK UNIT NUMBERS

16 VT/4703

11 CONTROLLING OFFICE NAME AND ADDRESS

Defense Advanced Research Projects Agency
Nuclear Monitoring Research Office
1400 Wilson Blvd.-Arlington, Virginia 22209

12 REPORT DATE

15 September 1975

13 NUMBER OF PAGES

122 pp.

14 MONITORING AGENCY NAME & ADDRESS (if different from Controlling Office)

VELA Seismological Center
312 Montgomery Street
Alexandria, Virginia 22314

15 SECURITY CLASS. (of this report)

Unclassified

15a DECLASSIFICATION DOWNGRADING
SCHEDULE

10

16 DISTRIBUTION STATEMENT (of this Report)

J.R. / Woolson, D.D. / Solari, M.S. / Dawkins, K.J. / Hill
APPROVED FOR PUBLIC RELEASE; DISTRIBUTION UNLIMITED. R.J. / Markle

17 DISTRIBUTION STATEMENT (of the abstract entered in Block 20, if different from Report)

18 SUPPLEMENTARY NOTES

19 KEY WORDS (Continue on reverse side if necessary and identify by block number)

20 ABSTRACT (Continue on reverse side if necessary and identify by block number)

VB

SDCS Event Report No. 17

Eastern Idaho, 28 March 1975

This event report contains seismic data from the Special Data Collection System (SDCS), and other sources for the above event. Published epicenter information from seismic observations is:

	Origin Time	Latitude	Longitude	m_b	M_s
NORSAR	02:31:17	43 N	111 W	6.2	N/A
LASA	02:32:10	45.1N	108.1W	5.2	N/A
PDE	02:31:06	42.1N	112.5W	6.1	6.0

Using SDCS stations, LASA and NORSAR, the epicenter location and magnitudes become

02:31:09	42.2N	112.3W	6.4	6.2
----------	-------	--------	-----	-----

FN-WV was not operational for this event.

Short-period signals associated with this event were recorded at four SDCS stations, LASA and NORSAR. The magnification of the CPSO vertical channel is unknown. The number of instruments contributing to the summation calibration was not recorded. The time correction at WH2YK was approximately minus 9 minutes and 30 seconds.

Long-period signals were recorded at all operational SDCS stations and LASA. Long-period array data for ALPA and NORSAR were not recoverable.

SDCS short-period horizontal channels have been rotated to orientations radial and transverse to this event location. Long-period channels were not rotated due to signal clipping.

Scaling factors on plots are millimicrons at 1 Hz (not corrected for instrument response) with the exception of LASA and NORSAR short-period plots. LASA SP scaling factors are millimicrons per inch. Scaling factors are not reported for NORSAR short-period.

STATION DESCRIPTION

SITE CODE	LOCATION	SITE COORDINATES		ELEVATION METERS	INSTRUMENTATION	
		DEG	MN SECS		SHORT - PERIOD	LONG - PERIOD
ALPA	Alaska	65 14	00.0 N 147 44 36.0 W	626	None	31300
CPSO	McMinnville, Tennessee	35 35	41.4 N 085 34 13.5 W	574	6480 V 7515 H	SL210 V SL220 H
FN-WV	Franklin, West Virginia	38 32	58.0 N 079 30 47.0 W	910	KS36000	KS36000
LASA	Billings, Montana	46 41	19.0 N 106 13 20.0 W	744	HS10	7505A V 8700C H
HN-ME	Houlton, Maine	46 09	43.0 N 067 59 09.0 W	213	18300	SL210 V SL220 H
NORSAR	Kjeller, Norway	60 49	25.4 N 010 49 56.5 E	379	HS10	7505A V 8700C H
RK-ON	Red Lake, Ontario	50 50	20.0 N 093 40 20.0 W	366	18300	SL210 V SL220 H
WH2YK	White Horse, Yukon	60 41	41.0 N 134 58 02.0 W	853	18300	SL210 V SL220 H

HYPOCENTER DETERMINATION

INPUT FOR EVENT 28 MAR 75
 02:31:05.7 42.061N 112.548W 5KM.

STA.	ARRIVAL	RESIDUALS			DIST	AZ
		SURF	CALC	REST		
LAO	02 32 43.8	1.7	3.5	1.7	6.2	42.4
RK-ON	02 34 43.4	-2.6	-3.9	-2.6	15.4	49.7
CPO	02 36 01.2	-0.8	0.0	-0.8	21.8	98.9
WH2YK*	02 45 47.9	573.5 *	585.1 *	573.3 *	23.0	331.0
HN-ME	02 37 36.3	2.6	0.9	2.7	31.7	67.5
NAO	02 42 03.9	-0.9	-0.6	-0.9	67.3	26.4

67 HERRIN TRAVEL TIME TABLES

ORIGIN	LAT.	LONG.	DEPTH (KM)	SDV	IT	STA
02:31:09.1	42.237N	112.334W	0. SURF	2.1	3	F
02:30:17.1	41.459N	114.022W	-279. CALC	2.7	10	F
02:31:10.0	42.251N	112.301W	5. REST	2.1	3	F

SURF			CALC			REST		
0	0	0	0	0	0	0	0	0
0	0	0	0	0	0	0	0	0
0	0	0	0	0	0	0	0	0
0	0	0	0	0	0	0	0	0
0	0	0	0	0	0	0	0	0

CHI2 COVERAGE ELLIPSE: 95 PER CENT CONF..LEVEL, SDV= 1.90
 MAJOR 86.9KM. MINOR 57.0KM. AZ= 92 APEA= 15569 SO.KM. SURF
 MAJOR 87.1KM. MINOR 56.9KM. AZ= 82 APEA= 15574 SO.KM. REST

DATA SUMMARY

INPUT FOR EVENT 28 MAR 75
 02:31:05.7 42.061N 112.548W 5KM.

STA.	PHASE	ARRIVAL		INST	PER	A/T	MAGNITUDE			DIST
		TIME					MB	MS	DIP	
LAO M	EP	02 32	43.8	AB	0.9	5107.	7.02			6.2
LAO	LP	02 34	46.0	LPZ	18.0	??				6.2
RK-ON*	EP	02 34	43.4	SPZ	0.9	1955.	6.13			15.4
RK-ON	LR	02 41	01.0	LPZ	14.0	18769.				15.4
CPO	EP	02 36	01.2	SPZ	0.0	??				
CPO	LO	02 43	31.0	LPT	30.0	10316.				
CPO	LR	02 44	54.0	LPZ	19.0	CLIPPED				21.8
WH2YK*	FP	02 45	47.9	SPZ	4.0	2929.	6.46			23.0
WH2YK	LR	02 54	01.0	LPZ	17.0	3024.		5.96		23.0
HN-ME	FP	02 37	36.3	SPZ	1.5	582.	6.15			31.7
HN-ME	LP	02 50	50.0	LPZ	18.0	5439.		6.36		31.7
NAO	FP	02 42	03.9	AB	1.5	859.	6.62			67.3

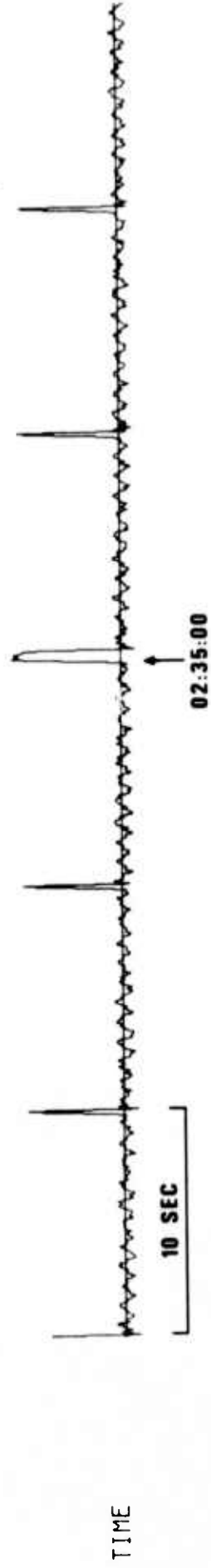
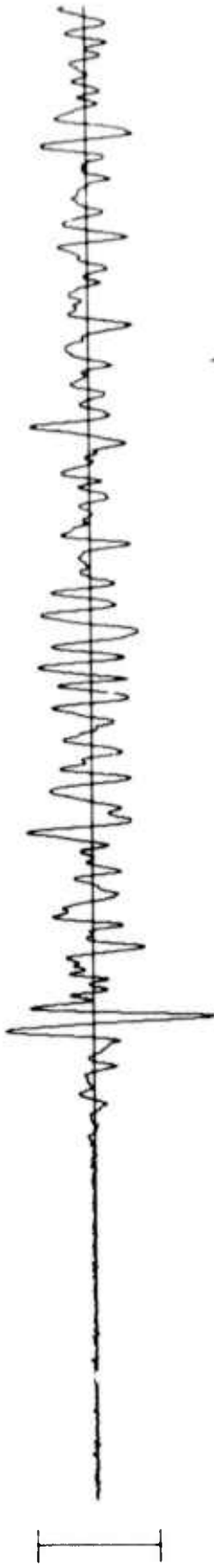

ORIGIN	LAT.	LONG.	DEPTH (KM)	MAG	SDV	STA	LPMAG	LPSDV	LPSTA
02:31:09.1	42.237N	112.334W	0. SURF	6.40	0.33	2	6.16	0.3	2
02:30:17.1	41.459N	114.022W	0. CALC	6.40	0.33	2	6.17	0.3	2
02:31:10.0	42.251N	112.301W	5. PEST	6.39	0.33	2	6.16	0.3	2

Short-period magnitudes (m_b) used in averaging are restricted to those recorded at distances between 20 and 110 degrees from the epicenter.

Average long-period magnitude (M_S) is based on Rayleigh wave observations in the period range of 17 to 23 seconds per cycle.

RK-ON 28 MAR 75

02:34:43.4



CPSO 28 MAR 75

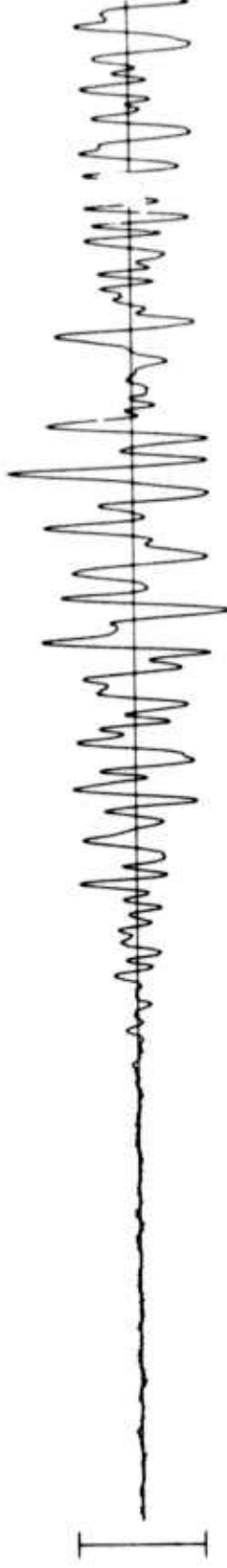
02:36:01.2




**SUM
UNKNOWN**



**SPR
251.71 Mμ**



**SPT
303.07 Mμ**



TIME

10 SEC

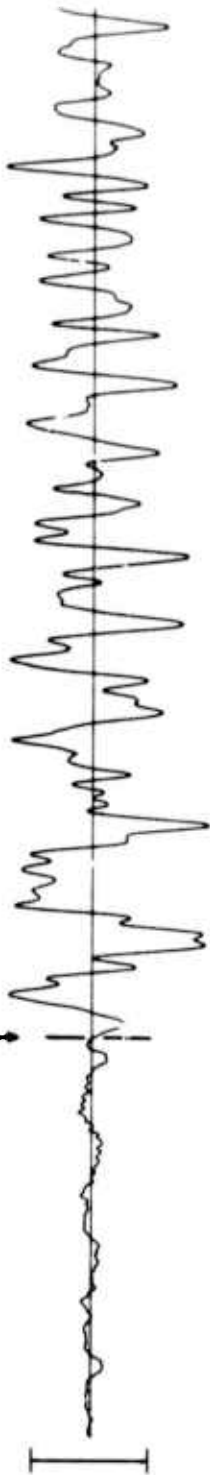
02:36:10

(NUMBER OF INSTRUMENTS IN SUMMATION UNKNOWN)

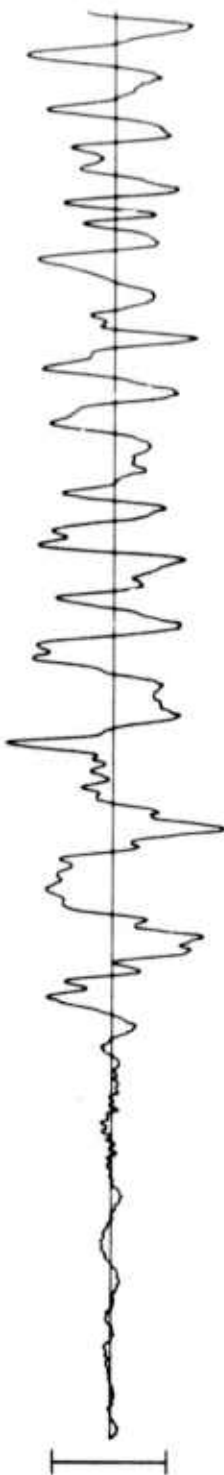
WH2YK 28 MAR 75

02:45:47.9

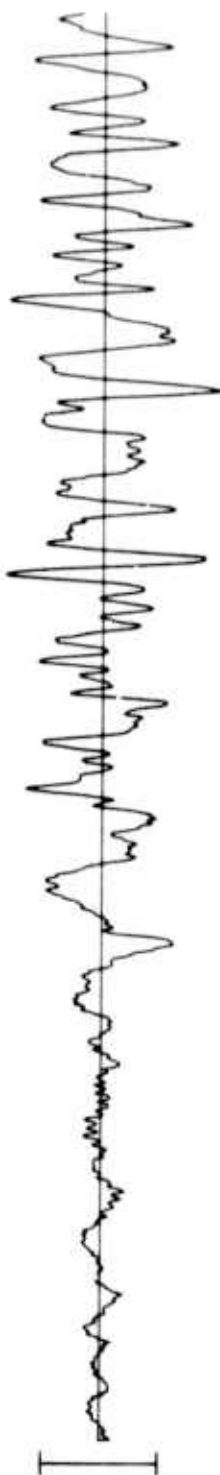
SPZ
117.65 MP




SPR
108.69 MP



SPT
48.24 MP



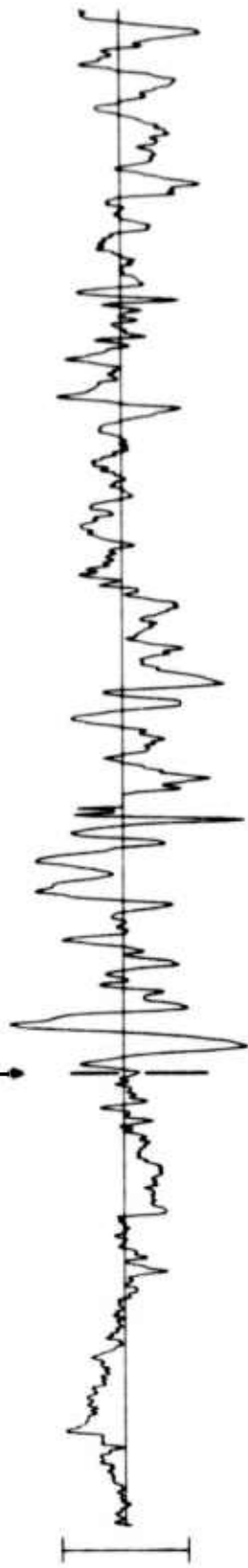
TIME




(APPROXIMATE - 9 MINUTE 30 SECOND TIME CORRECTION)

HN-ME 28 MAR 75


02:37:36.3



SPZ
143.09 MU



SPR
75.77 MU



SPT
80.30 MU



02:37:30

10 SEC

LASA

1 28 MAR 1975

2 2 32 10 45.1N 108.1W

OG B 5.3 456 MONTANA

3 2 32 44.1 LAO P

3173.0

1.0

8.1

2.0

221.6

EPX 74472

BP-B 0.6-2.0 HZ

ABN 76

02:32:34.1

AB 6870

FAB 6350

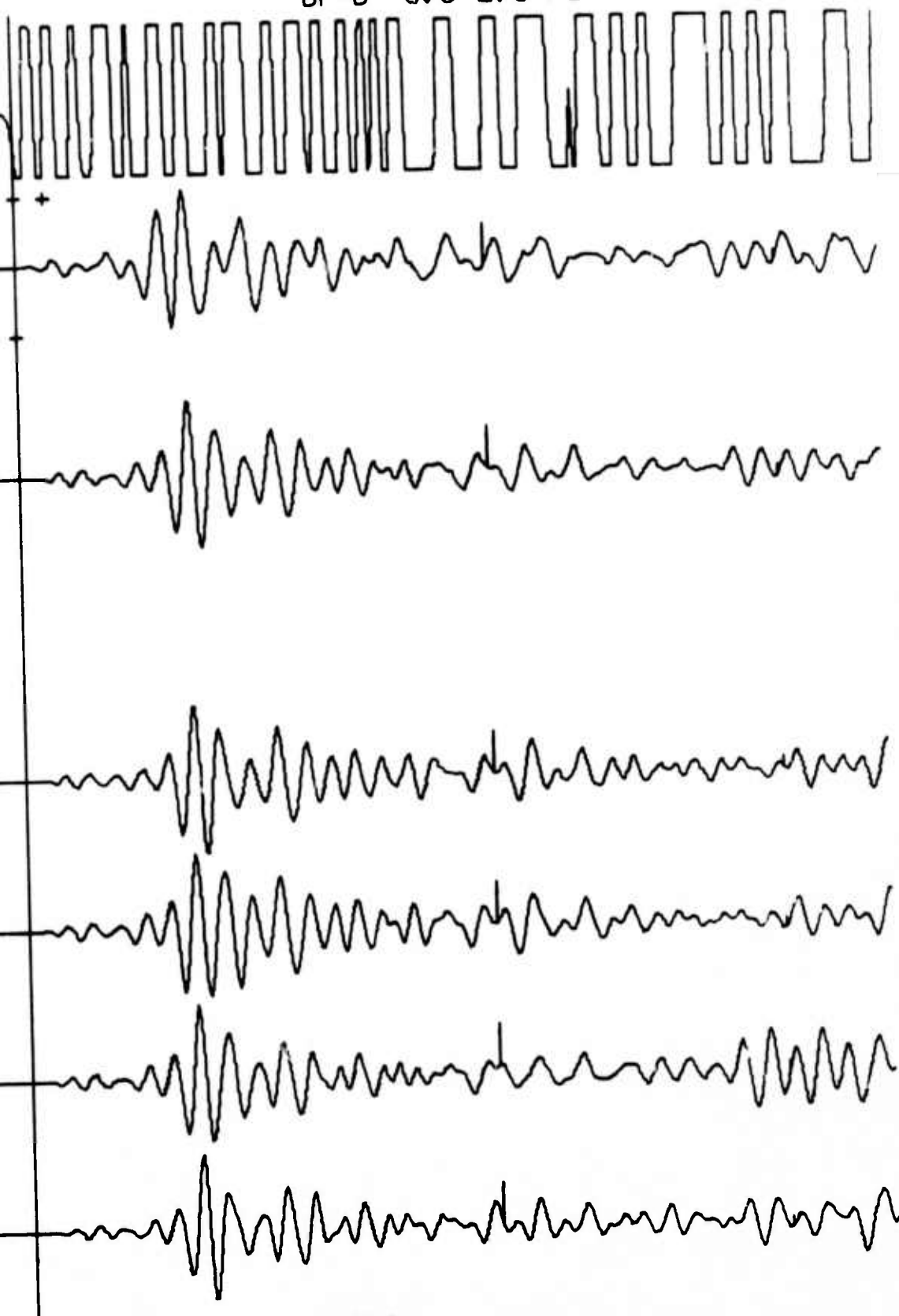
PAB1 5870

PAB2 7460

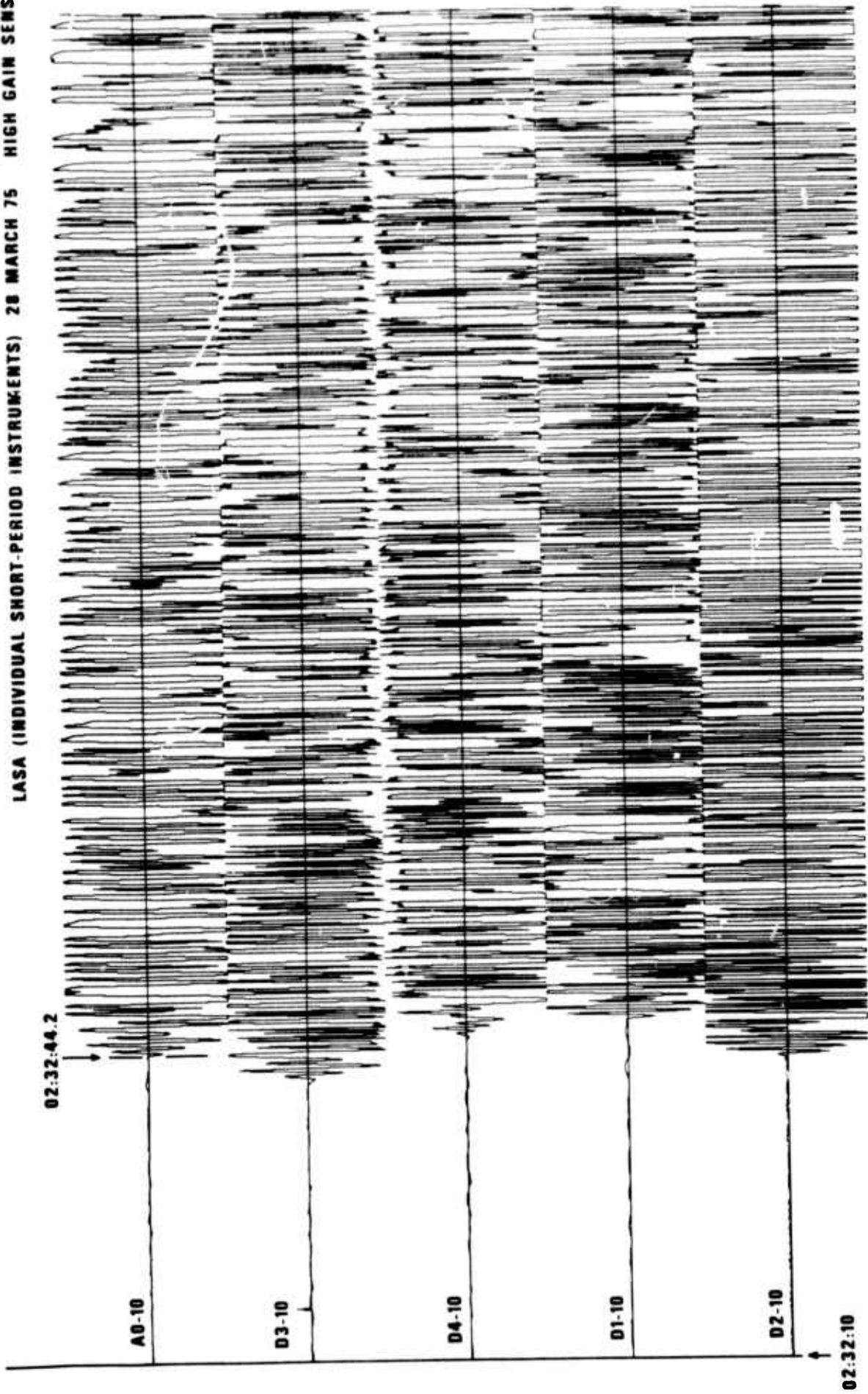
PAB3 7130

PAB4 6470

10 SEC

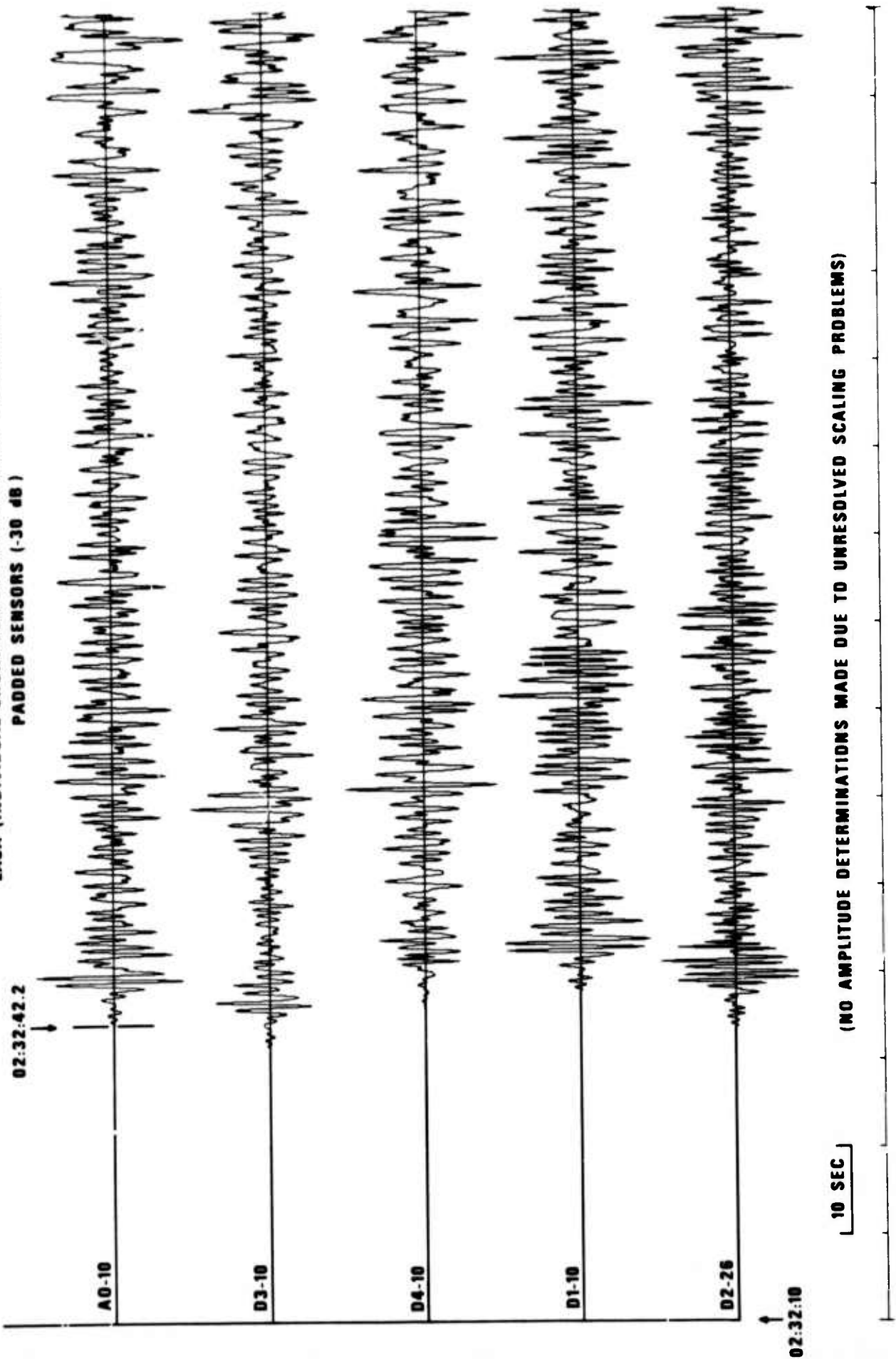


LASA (INDIVIDUAL SHORT-PERIOD INSTRUMENTS) 28 MARCH 75 HIGH GAIN SENSORS



(NO AMPLITUDE DETERMINATIONS MADE DUE TO UNRESOLVED SCALING PROBLEMS)

LASA (INDIVIDUAL SHORT-PERIOD INSTRUMENTS) 28 MARCH 75
PADDED SENSORS (-30 dB)



10 SEC
(NO AMPLITUDE DETERMINATIONS MADE DUE TO UNRESOLVED SCALING PROBLEMS)

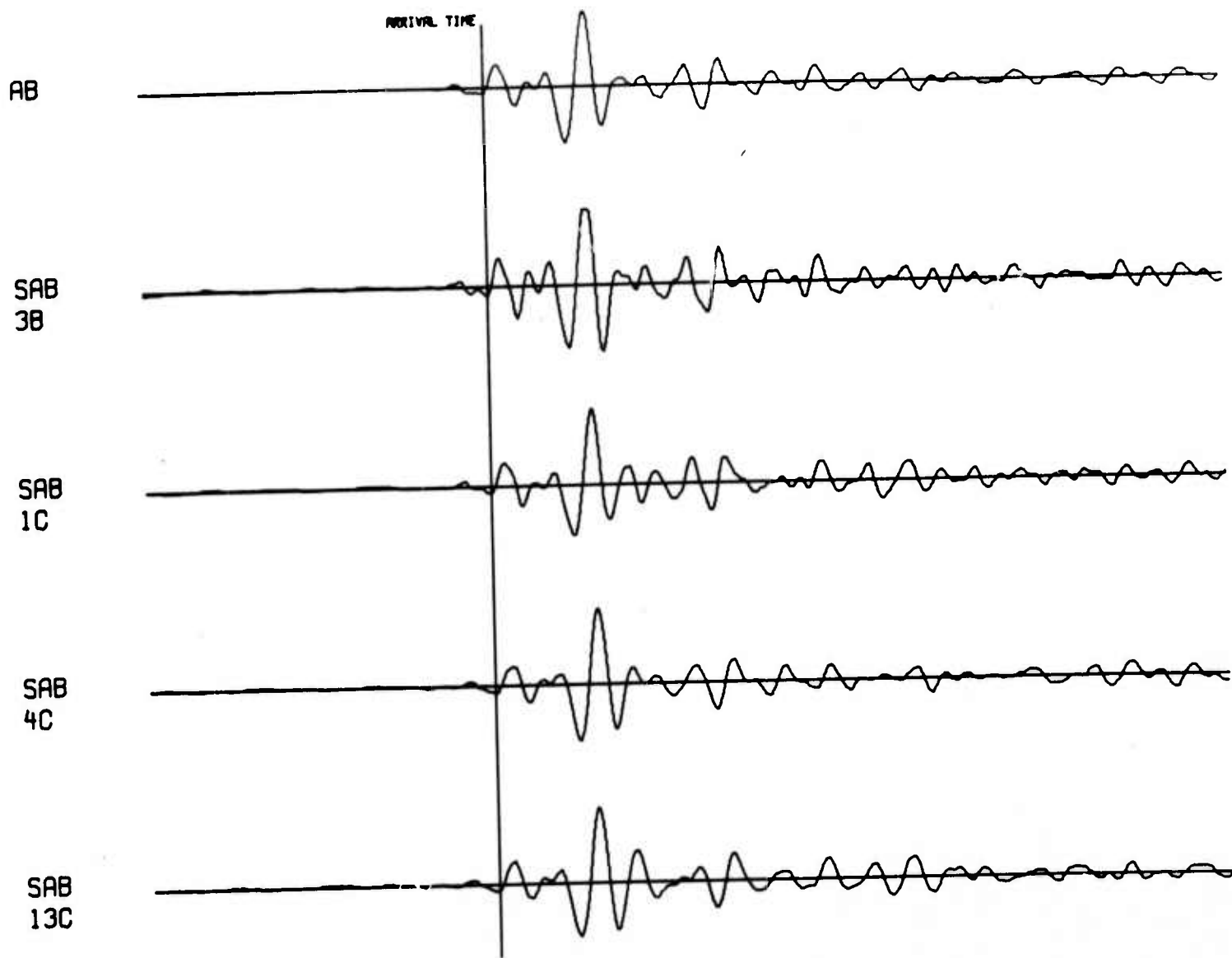
NORSAR EVENT FILE

1975 MAR 28

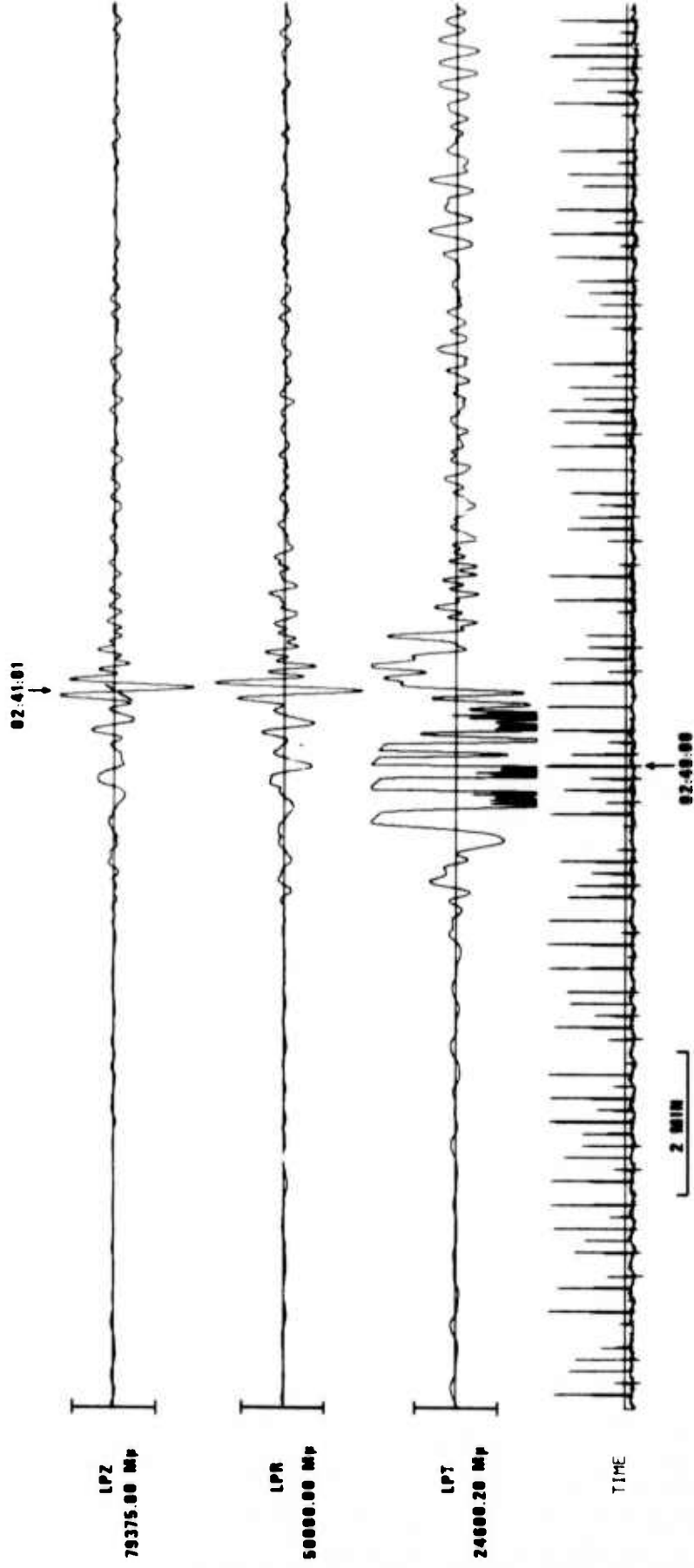
EPX NO. 79090 ARR. 2.42.5.7 42.7N 111.2W 5.9MB 33KM

DIST = 66.6 AZI = 317.1 AMP = 165.5 PER = 1.4 UMETH 2

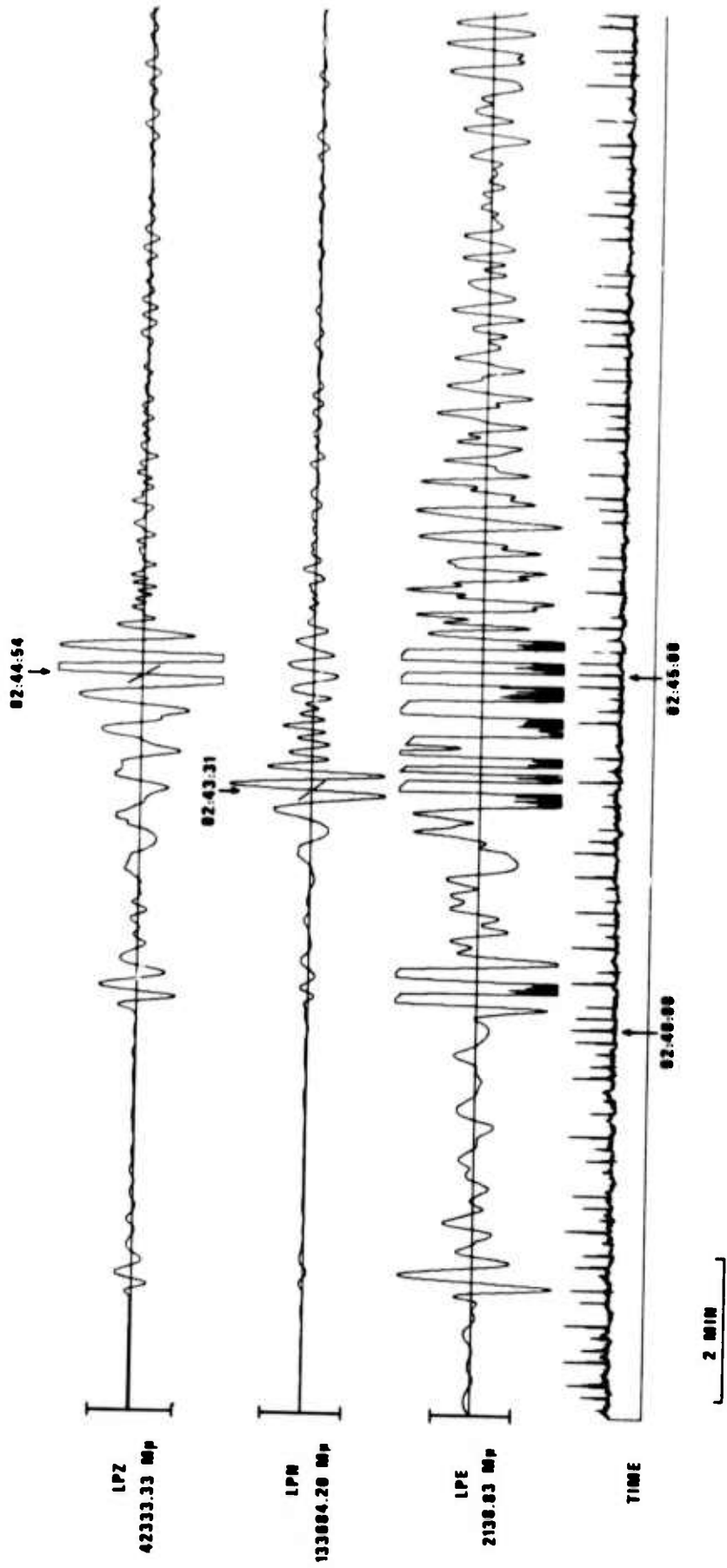
SCALE  = 5 SECONDS



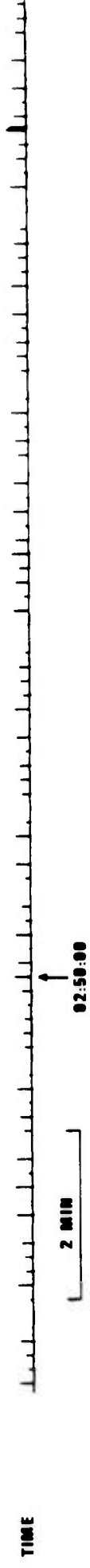

RK-ON 28 MAR 75



CPSO 28 MAR 75



WH2YK 28 MAR 75



(APPROXIMATE - 9 MIN 30 SEC TIME CORRECTION)

HN-ME 28 MAR 75

LPZ
52214.91 MU

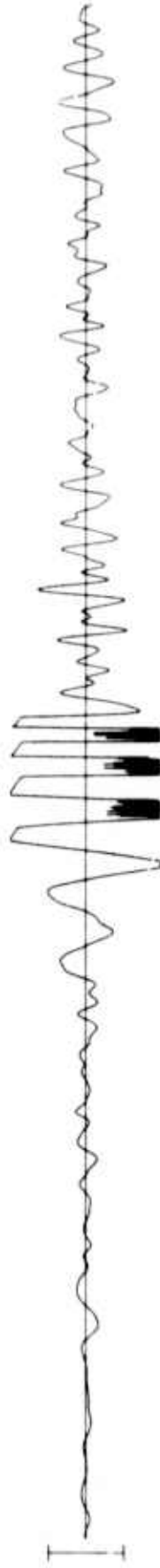


02:50:50

LPR
29019.40 MU



LPT
11316.00 MU



TIME



1 MIN

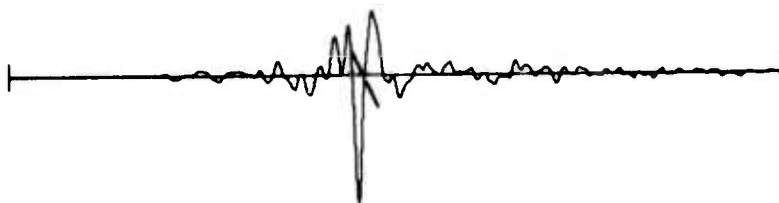
02:50:00

LASA C2 SUBARRAY 28 MAR 76

02:34:46



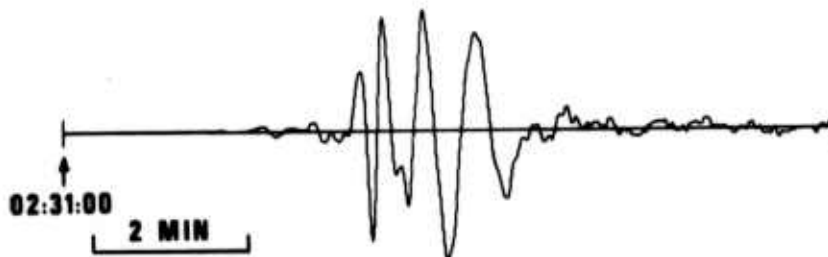
LPZ



LPN



LPE



(NO AMPLITUDE DETERMINATIONS MADE DUE TO UNRESOLVED SCALING PROBLEMS)

