

AD-A045 306

DAVID W TAYLOR NAVAL SHIP RESEARCH AND DEVELOPMENT CE--ETC F/6 13/10
COMPILATION OF MOTION DATA OBTAINED ON VOYAGEUR ACV DURING OSD0--ETC(U)
FEB 73 R D PIERCE

UNCLASSIFIED

CID-29-1

NL

1 OF 2
ADA
045306



NAVAL SHIP RESEARCH AND DEVELOPMENT CENTER

Bethesda, Maryland 20034



AD A 045306

COMPILATION OF MOTION DATA OBTAINED
ON VOYAGEUR ACV DURING OSDOC II
EXERCISE IN OCTOBER 1972

by
R.D. Pierce

D D C
OCT 18 1977

APPROVED FOR public release;
distribution unlimited 8/22/77

~~By request only to U.S. Government agencies only;
Requesting Agency: ~~NSRDC~~ Other requests for this
document should be referred to Head, Central Instrumentation
Department~~

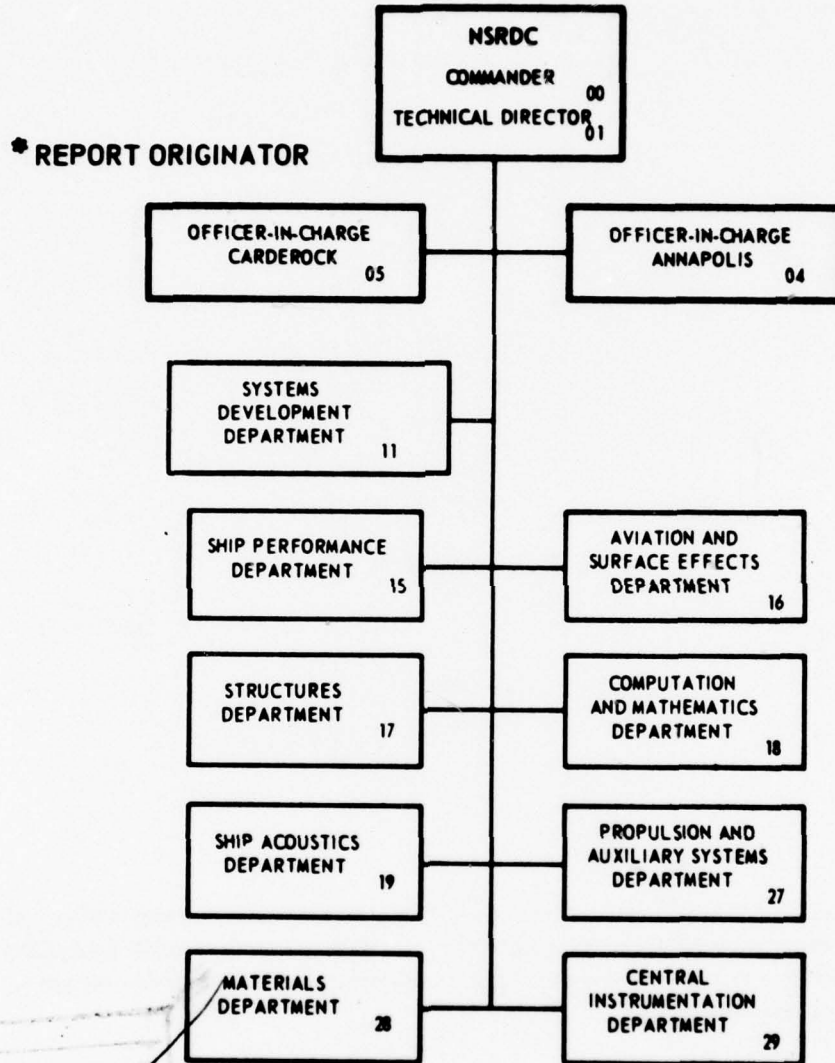
AD No. **DDC** FILE COPY

Central Instrumentation Department Evaluation Report
CID-29-1

The Naval Ship Research and Development Center is a U. S. Navy center for laboratory effort directed at achieving improved sea and air vehicles. It was formed in March 1967 by merging the David Taylor Model Basin at Carderock, Maryland with the Marine Engineering Laboratory at Annapolis, Maryland.

Naval Ship Research and Development Center
Bethesda, Md. 20034

MAJOR NSRDC ORGANIZATIONAL COMPONENTS



SEARCHED
SERIALIZED
INDEXED
FILED

A

UNCLASSIFIED

SECURITY CLASSIFICATION OF THIS PAGE (When Data Entered)

REPORT DOCUMENTATION PAGE		READ INSTRUCTIONS BEFORE COMPLETING FORM
1. REPORT NUMBER ⑭ CID-29-1	2. GOVT ACCESSION NO.	3. RECIPIENT'S CATALOG NUMBER
⑤ TITLE (and Subtitle) Compilation of Motion Data Obtained on VOYAGEUR ACV During OSDOC II Exercise in October 1972.		⑨ 5. TYPE OF REPORT & PERIOD COVERED Final rept.
7. AUTHOR(s) ⑩ R.D. PIERCE		6. PERFORMING ORG. REPORT NUMBER
9. PERFORMING ORGANIZATION NAME AND ADDRESS David W. Taylor Naval Ship R&D Center Central Instrumentation Department (Code 2960) Bethesda, Maryland 20084		8. CONTRACT OR GRANT NUMBER(s)
11. CONTROLLING OFFICE NAME AND ADDRESS		10. PROGRAM ELEMENT, PROJECT, TASK AREA & WORK UNIT NUMBERS Program Element - 63566 Work Unit - 1-1180-004
14. MONITORING AGENCY NAME & ADDRESS (if different from Controlling Office) ⑫ 122p.		12. REPORT DATE February 1973
		13. NUMBER OF PAGES 118
		15. SECURITY CLASS. (of this report) Unclassified
		15a. DECLASSIFICATION/DOWNGRADING SCHEDULE
16. DISTRIBUTION STATEMENT (of this Report) Approved for Public Release: Distribution Unlimited		
17. DISTRIBUTION STATEMENT (of the abstract entered in Block 20, if different from Report)		
18. SUPPLEMENTARY NOTES		
19. KEY WORDS (Continue on reverse side if necessary and identify by block number) Air Cushion Vehicle; Ship Motions; Portable Data Acquisition System; Seakeeping; Surf Crossing		
20. ABSTRACT (Continue on reverse side if necessary and identify by block number) This report presents a compilation of full scale data obtained on the VOYAGEUR Prototype S/N 001 Air Cushion Vehicle, ACV, during its participation in U.S. Army Exercise OSDOC II at Fort Story, Virginia in October 1972. Data was obtained during: (1) high speed, fixed condition runs, (2) mooring operations with the container ship "WARRIOR" and an LST, and (3) surf crossings. The motions of the VOYAGEUR ACV were measured in various sea states in the range of a high State 1 Sea to a low State 3 Sea. The conclusions made in		

DD FORM 1473 1 JAN 73

EDITION OF 1 NOV 65 IS OBSOLETE
S/N 0102-014-6601

UNCLASSIFIED

391 273

SECURITY CLASSIFICATION OF THIS PAGE (When Data Entered)

UNCLASSIFIED

SECURITY CLASSIFICATION OF THIS PAGE(When Data Entered)

→ this report are limited to the factors that affected the quality of the data during acquisition and/or processing. ↑

UNCLASSIFIED

SECURITY CLASSIFICATION OF THIS PAGE(When Data Entered)

TABLE OF CONTENTS

	<u>Page</u>
Administrative Information	1
Introduction	1
Description of Craft and Measurement Equipment.....	1
Description of Test Conditions and Procedures	1
Results	4
Acknowledgements	5
Data	
High Speed, Fixed Condition Runs	
Runs 1, 2, 3, 9, 10, 14, 15, 16 and 17	24
Zero Speed, Open Seaway Run	
Run 19	52
Mooring Runs	
Runs 4, 5, 6, 11, 12, 13 and 18	56
Surf Crossing Runs	
Runs S-1 to S-20	78

ADMINISTRATIVE INFORMATION

The acquisition of this data was funded by the Amphibious Assault Landing Craft Program Office under Initiator's Request No. 1182/002.

The use of the VOYAGEUR was funded by the U.S. Army under a contract with Bell Aerospace Canada.

INTRODUCTION

This report presents a compilation of full scale data obtained on the VOYAGEUR Prototype S/N 001 Air Cushion Vehicle, ACV, during its participation in U.S. Army Exercise OSDOC II at Fort Story, Virginia in October 1972. Data was obtained during: (1) high speed, fixed condition runs, (2) mooring operations with the container ship "WARRIOR" and an LST, and (3) surf crossings. The motions of the VOYAGEUR ACV were measured in various sea states in the range of a high State 1 Sea to a low State 3 Sea. The conclusions made in this report are limited to the factors that affected the quality of the data during acquisition and/or processing.

DESCRIPTION OF CRAFT AND MEASUREMENT EQUIPMENT

The VOYAGEUR ACV prototype S/N 001 is approximately 32.7 ft. wide and 59.2 ft. long with an unloaded weight of about 34,000 lbs. Figure 1 details the approximate dimensions of the craft, the craft's center of gravity and the location of the transducers.

The NSRDC Type 617 Portable Data Acquisition System (PODAS) was used to measure and record on magnetic tape the roll and pitch angles, as well as accelerations at the control cabin and at the port edge of the bow. Figure 2 provides a description and specifications of the PODAS.

DESCRIPTION OF TEST CONDITIONS AND PROCEDURES

A listing of the data runs in order of occurrence is given in Table 1. This cross reference will facilitate the use of the figures which will be referenced later in this text.

Sea and Surf Conditions

The sea and surf conditions that existed during those days that data runs were made can be found in Figures 3, 4, 5 and 6. The combined sea and swell data was measured near the container ship "WARRIOR", located at point A on Figures 7, 8, 9 and 10. These same figures also show the estimated directions at point A of the sea and swell on a daily basis. Point D on these figures was where the surf zone conditions were measured.

This data was obtained from the Field Data Summary which is part of OSDOC II Subobjective 10.1: Environmental Factors.

Cargo Configuration and Craft Center of Gravity

Four different cargo configurations existed during the data runs with the VOYAGEUR ACV. The cargo configuration changed as the number of containers and the weight per container changed. Table 2 presents the four conditions as a function of the number of containers and the weight per container. Figures 11, 12 and 13, referenced in Table 2, show how the containers were located on the craft for each particular condition. The cover sheet for each run, presented in the data section of this report, will reference these cargo configurations.

The craft's center of gravity, C.G., for any particular cargo configuration was modified by transferring ballast either forward or aft so that the C.G. would always be basically at the same point. Thus, for all runs and for any given cargo configuration, the C.G. was estimated to be 374 inches \pm 48 inches aft of the bow along the center line and about 2 inches below the surface of the deck.

High Speed, Fixed Condition Runs (Runs 1, 2, 3, 9, 10, 14, 15, 16 and 17)

The high speed, fixed condition runs were made in an open seaway at an estimated fixed heading into the waves, so that the motions of the VOYAGEUR ACV could be recorded as this heading was changed for each succeeding run. The desired headings, listed in order of priority, were: 1. Head seas - craft heading into waves, 2. Following seas - craft and waves traveling in the

same direction, 3. Beam seas - craft and waves traveling perpendicular to each other, 4. Quartering seas - craft and wave directions form a 45 or 135 degree angle. The estimated courses that the craft took during these runs are shown in Figures 14, 15 and 16. Each figure references a group of runs made at approximately the same time of day. The estimated directions of the sea and swell at this time of day is also presented on these figures.

The use of the craft was obligated to OSDOC operations, so these runs were made when a time opening occurred. Similarly, the cargo configuration that existed during these runs was dependent on the existing configuration at this time.

Zero Speed, Open Seaway Run (Run 19)

One zero speed, open seaway run was made with the craft off cushion in an estimated beam sea.

Mooring Runs (Runs 4, 5, 6, 11, 12, 13 and 18)

During the mooring runs, the craft was moored either to the "WARRIOR" or to the LST. While mooring to the "WARRIOR", the VOYAGEUR was positioned on the starboard side of the "WARRIOR" at a distance from the bow of the "WARRIOR" of about one third the length of the "WARRIOR", with the "WARRIOR" located at 75 deg. 58 min. 29.1 sec. west and 36 deg. 55 min. 19.8 sec. north. Figures 7, 8, 9 and 10 show the ship's estimated heading for the time and day listed on any particular figure. This heading information was taken from the Field Data Summary. For the mooring run with the LST, Run 18, the VOYAGEUR was located at the port side of the stern of the LST, and the LST was heading north north east.

Surf Crossing Runs (Runs S-1 to S-20)

The pilot of the VOYAGEUR normally took the craft from the beach into the surf at an estimated 45 degree angle and at a speed between 10 to 15 mph. The surf to shore runs were generally made straight through the surf at approximately the same speed as the surf waves.

During these runs, the craft crossed the surf and went up onto the beach at two different locations. These locations were

at the beach near the crane, point B, and at the beach near home base, point C. Points B and C are shown on Figures 7, 8, 9 and 10. The beach slope at both points was estimated to be 4 inches in 12 feet.

RESULTS

Strip chart records were made of all the data, except for Runs 7 and 8. For Runs 1 to 6 and 9 to 19, a representative portion of each run was photographed and presented in this report. For Runs S-1 to S-20, the surf crossing runs, the entire surf crossing record was photographed and included in this report. In Runs 1 to 6 and 9 to 19 the time base of the strip charts is 5 seconds for each major division, and in Runs S-1 to S-20 the time base is one second for each major division.

For Runs 1 to 6 and 9 to 19, the data was converted into digital form and analyzed on the Center's CDC 6700 digital computer. The analysis program PSHAFT and GPP computed histograms and power spectra of the roll and pitch angles, and of the cabin and bow accelerations. Cross-spectral analysis was performed between pitch angle and cabin acceleration so that heave can be calculated at the C.G., if necessary. In this report, only the values for the significant motion (the average of the one-third highest double amplitudes) and the extreme double amplitude motion experienced for each measurement are presented. The other data can be made available on request.

These significant motion values and the extreme double amplitude values are presented for each run in a table titled: "Summary of Significant Motions and Extreme Double Amplitudes." This table presents the significant values computed from the power spectrum, the time history, and the double amplitude distribution. An Interpreted Value for Significant Motion which is considered to be representative of the process measured is also presented in these tables. When a known irregularity occurred in the data which affected these computed values, this affected value was disregarded. Such occurrences are noted in the Notes Section for each run.

For Runs S-1 to S-20, the surf crossing runs, the extreme double amplitude that occurred in the surf zone was taken from the strip chart record and presented along with the strip chart record for each run. No other analysis was performed on this data.

No data is presented for Runs 7 and 8. Run 7 was too short for proper analysis and the conditions under which it was obtained were basically identical to other run conditions which were analysed. Run 8 was obtained under conditions which were too nonstationary for proper analysis.

ACKNOWLEDGEMENTS

Appreciation is expressed to C. Stevens who operated PODAS during most of the data runs and who coordinated the data acquisition, to D. Jones who provided the Field Data Summary, to S. Gunderson who provided detailed sea and swell data, and to the Bell Aerospace Canada employees who provided assistance during the data acquisition.

TABLE 1

DATA RUNS IN ORDER OF OCCURRENCE

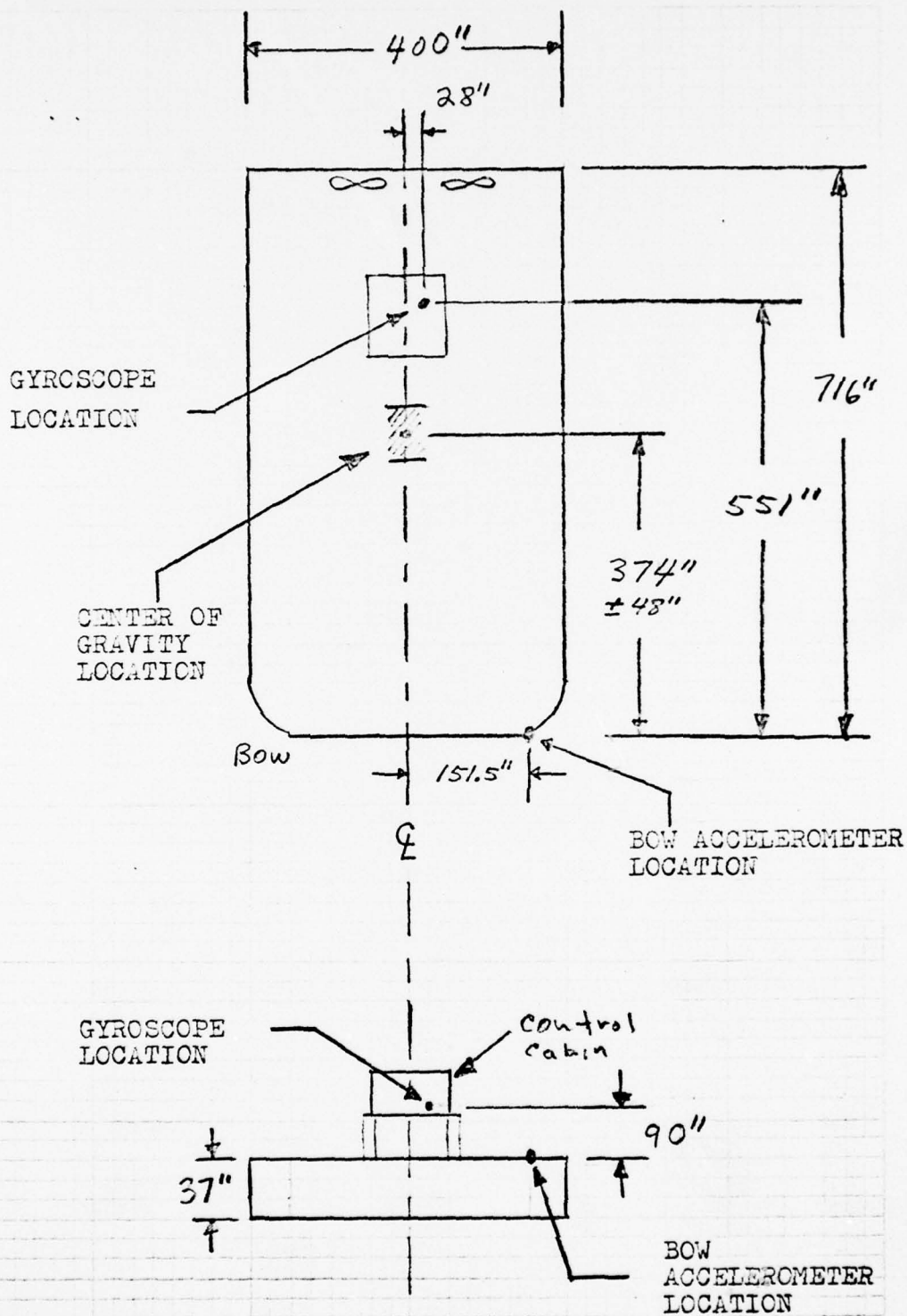
<u>8 Oct. 1972</u>		<u>11 Oct. 1972 (cont.)</u>	
<u>Time</u>	<u>Run #</u>	<u>Time</u>	<u>Run #</u>
1050	S-1	1011	11
1100	S-2	1028	S-11
1247	S-3	1047	S-12
1253	1	1054	12
1306	2	1157	S-13
1324	3	1201	13
		1220	S-14
		1427	S-15
		1437	S-16
		1455	S-17
		1456	14
		1507	15
		1517	16
		1526	17
		1537	S-18
<u>9 Oct. 1972</u>		<u>12 Oct. 1972</u>	
<u>Time</u>	<u>Run #</u>	<u>Time</u>	<u>Run #</u>
1145	S-4		
1204	4		
1518	S-5		
1529	5		
1540	6		
1601	S-6		
1610	S-7		
<u>10 Oct. 1972</u>		<u>13 Oct. 1972</u>	
<u>Time</u>	<u>Run #</u>	<u>Time</u>	<u>Run #</u>
(No Runs for this day)		(No Runs for this day)	
<u>11 Oct. 1972</u>			
<u>Time</u>	<u>Run #</u>		
0936	S-8	0748	S-19
0938	9	0800	18
0949	10	0934	S-20
0956	S-9	0939	19
1005	S-10		

Key to run type:

1. High Speed, Fixed Condition Runs: Runs 1, 2, 3, 9, 10, 14, 15, 16 and 17
2. Zero Speed, Open Seaway Run: Run 19
3. Mooring Runs: Runs 4, 5, 6, 11, 12, 13 and 18
4. Surf Crossing Runs: Runs S-1 to S-20

TABLE 2

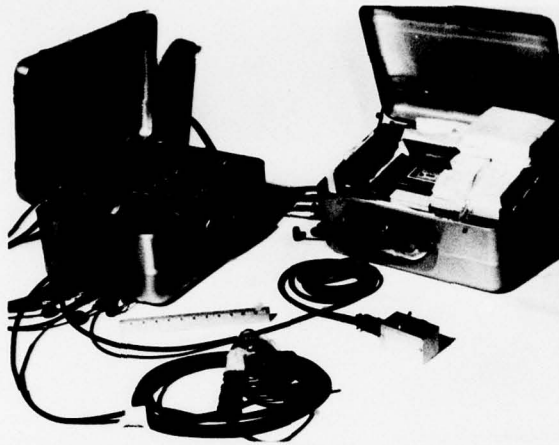
CONFIGURATION	REFERENCE
No containers	-
Two each 10,420 lb. containers	Figure 11
Two each 4,700 lb. containers	Figure 12
One each 10,420 lb. container	Figure 13



TRANSDUCER ARRANGEMENT AND CENTER OF GRAVITY
LOCATION ON VOYAGEUR ACV

FIGURE 1

SPC 924-101



**PORTABLE
DATA
ACQUISITION
SYSTEM
(PODAS)**

SPECIFICATIONS

The NSRDC Type 617 Portable Data Acquisition System can acquire basic data on craft motion in a simple, flexible manner.

The System measures roll angle, pitch angle, heave acceleration, and impact acceleration. Roll and pitch angles are measured by a vertical gyroscope. A servo accelerometer is mounted on the internal stable platform of the gyroscope to measure true heave acceleration. A second servo accelerometer measures impact acceleration.

The signal conditioning provides a wide control over data measurement. Gain and zero controls adjust the full-scale measurement range. Calibration levels reference the channel gains to the physical calibration of the transducers. Meters display the results of these controls and allow a check of system operation.

The data are recorded on a four-channel, FM tape recorder; recorded data can be quickly checked in the field by viewing the data on the signal conditioning meters. Verbal observations made by the operator during a test can be recorded on a hand-carried, voice tape recorder.

Power for the system can be derived either from its internal battery or from an external 24-Vdc source.

The instrumentation package is configured in two small, lightweight suitcases. The following example demonstrates the ease with which the system can be handled. It was taken by plane from Washington, D. C. to Little Creek, Virginia, used aboard a 31-ft PBR patrol craft, and flown back in one day. During this period, the system was handled by only two people. The instrumentation was taken on to the airplane as hand-carried luggage.

This system was developed by the Central Instrumentation Department for the Amphibious Assault Landing Craft Program Office. For further information, contact G. Wachnik, Code 1182, or R. Pierce, Code 296.

SIZE:

Signal Conditioning Package 18 by 13 by 9 in.

Tape Recorder Package 18 by 13 by 9 in.

WEIGHT:

Signal Conditioning Package 33 lb

Tape Recorder Package 39 lb (with battery)
30 lb (without battery)

POWER:

22 to 26 Vdc at 1.25 amp nominal

INTERNAL BATTERY LIFE:

2.5 to 3 hr continuous operation
before recharging

RECORDING TIME:

30, 45, or 60 min depending on
type of cassette used.
Records on one side only.

MEASUREMENT RANGE:

Roll Angle ± 5 to ± 50 deg full scale
0 to 20 Hz

Pitch Angle ± 5 to ± 50 deg full scale
0 to 20 Hz

Heave Acceleration ± 0.1 to ± 2 g full scale
0 to 20 Hz

Impact Acceleration ± 0.5 to ± 50 g full scale
0 to 500 Hz

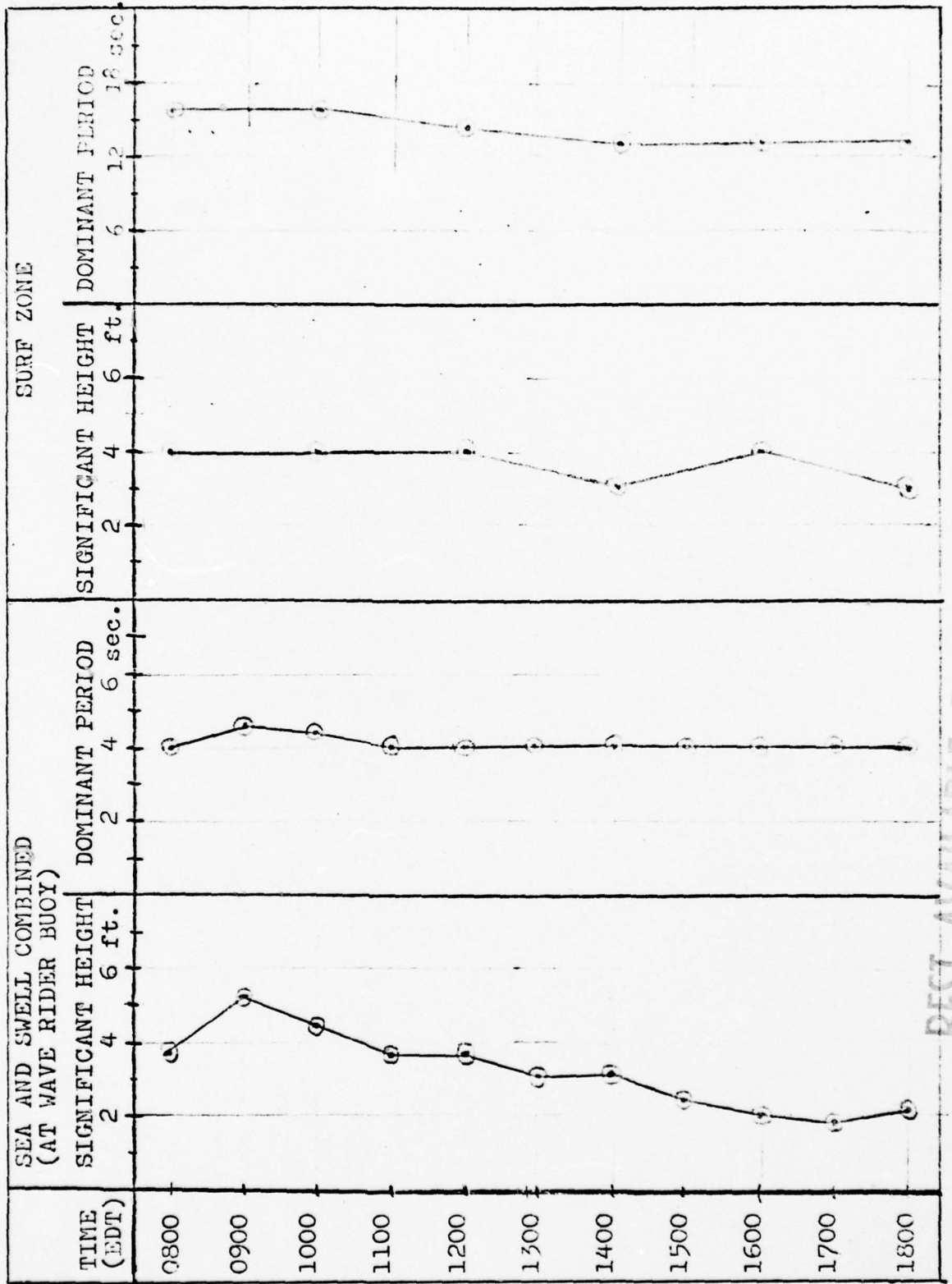
SYSTEM ACCURACY:

Roll and Pitch Angle ± 0.39 deg for ± 5 deg full scale
 ± 1.3 deg for ± 50 deg full scale

Heave and Impact Acceleration ± 2.5 percent of the full scale
measurement range

**NAVAL SHIP R&D CENTER
BETHESDA, MD. 20034**

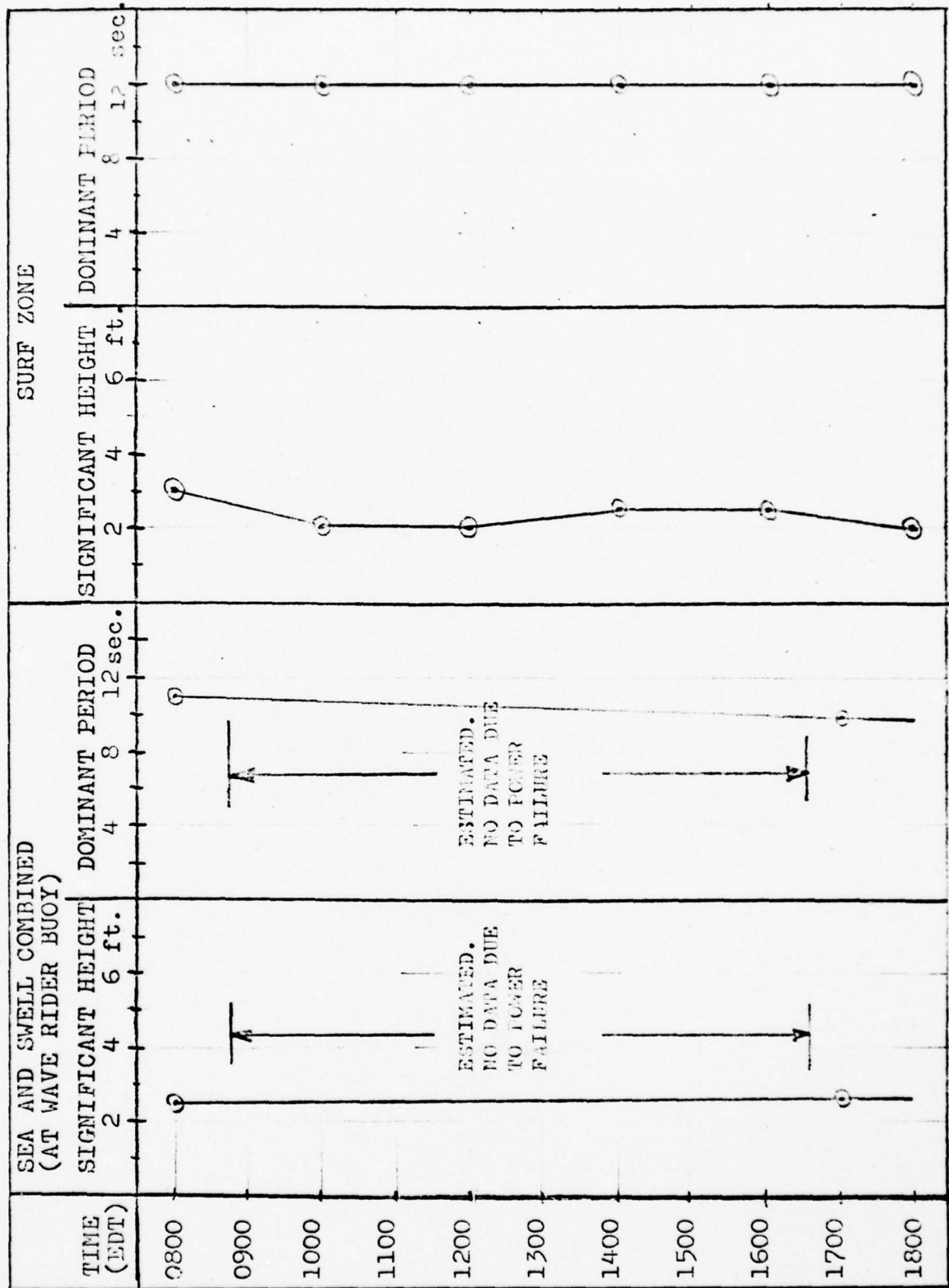
FIGURE 2



SEA AND SURF DATA TAKEN FROM FIELD DATA SUMMARY
8 OCTOBER 1972

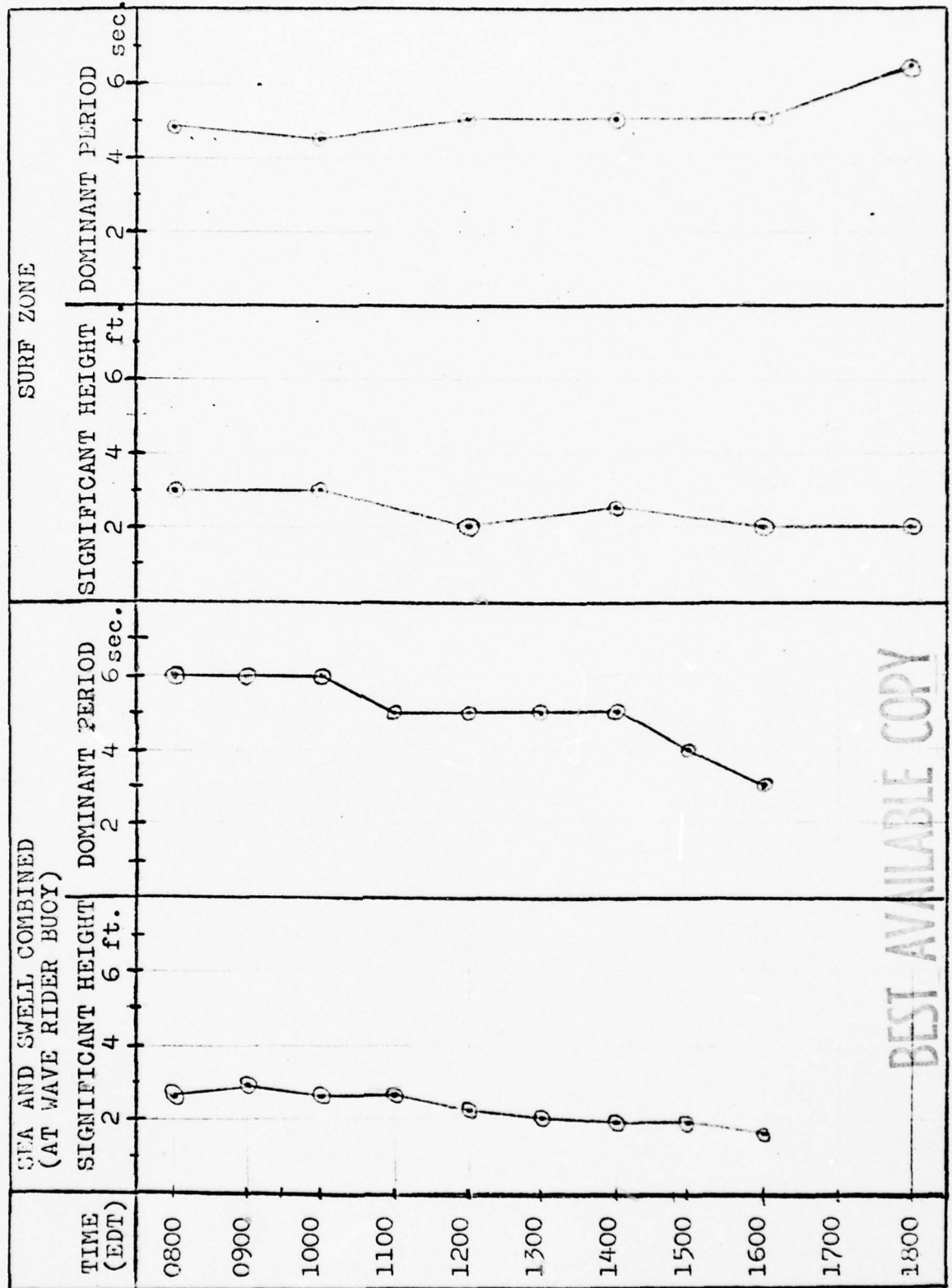
FIGURE 3

BEST AVAILABLE COPY



SEA AND SURF DATA TAKEN FROM FIELD DATA SUMMARY
9 OCTOBER 1972

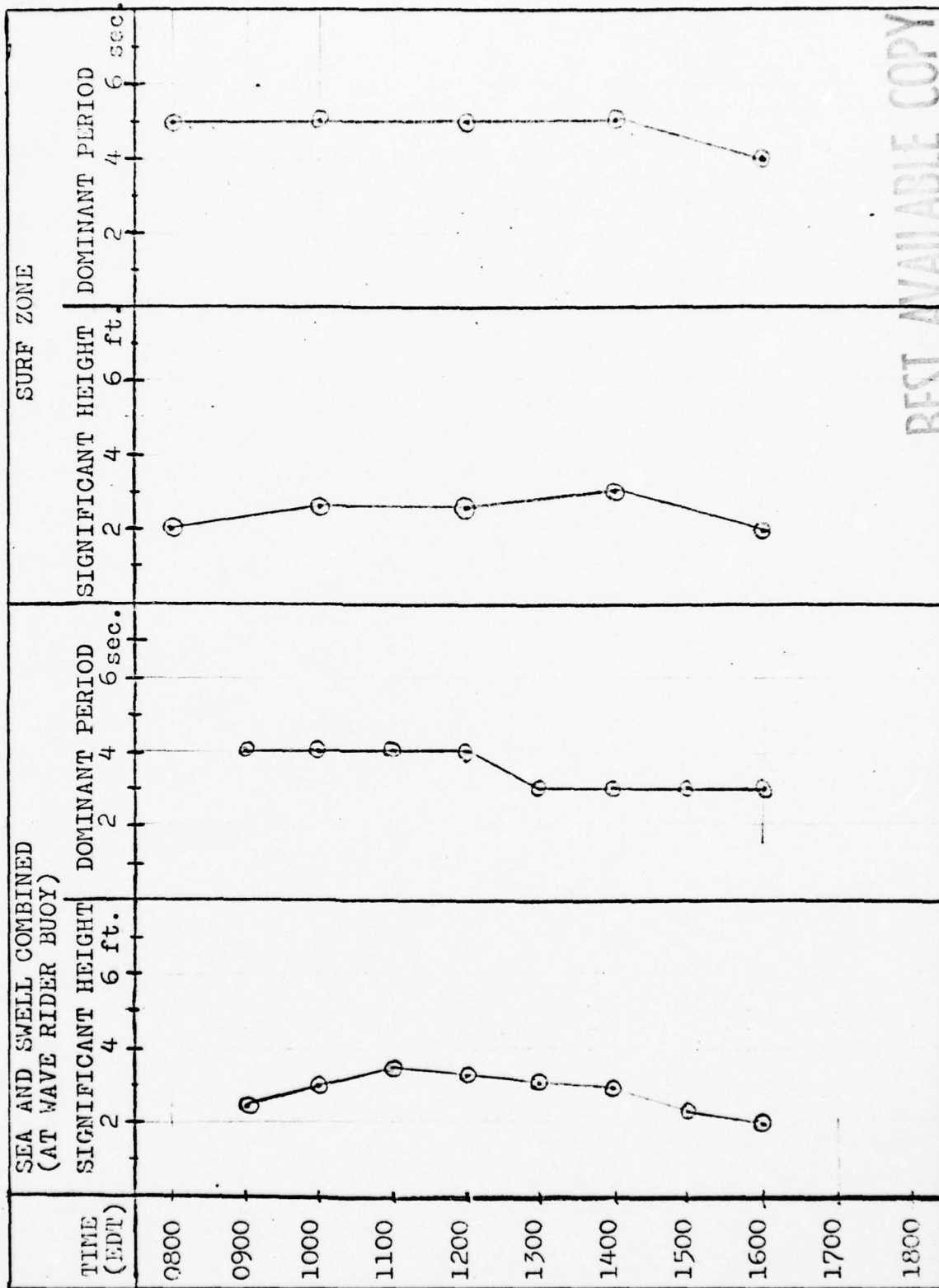
FIGURE 4



BEST AVAILABLE COPY

SEA AND SURF DATA TAKEN FROM FIELD DATA SUMMARY
11 OCTOBER 1972

FIGURE 5



BEST AVAILABLE COPY

SEA AND SURF DATA TAKEN FROM FIELD DATA SUMMARY
13 OCTOBER 1972

FIGURE 6

BEST AVAILABLE COPY

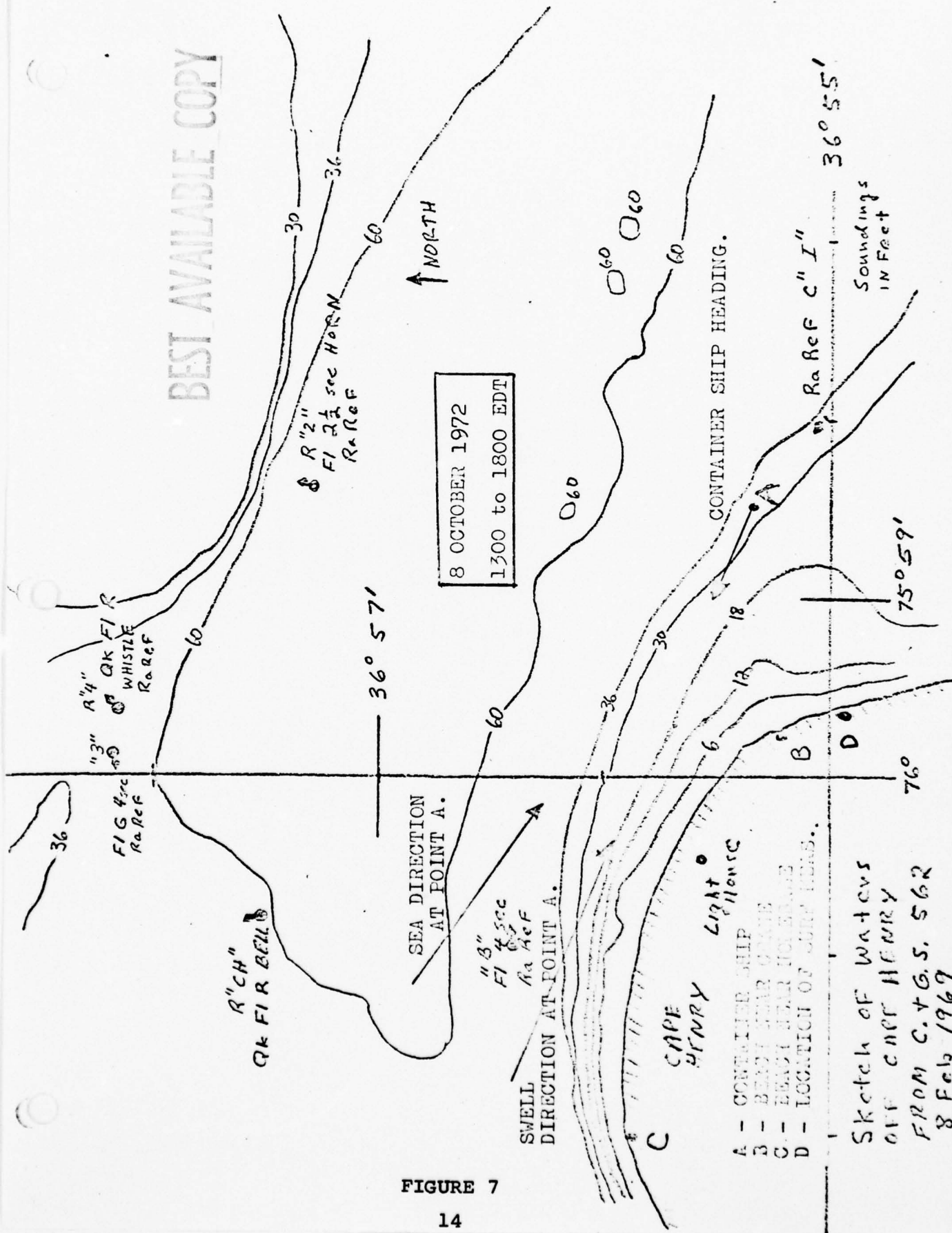
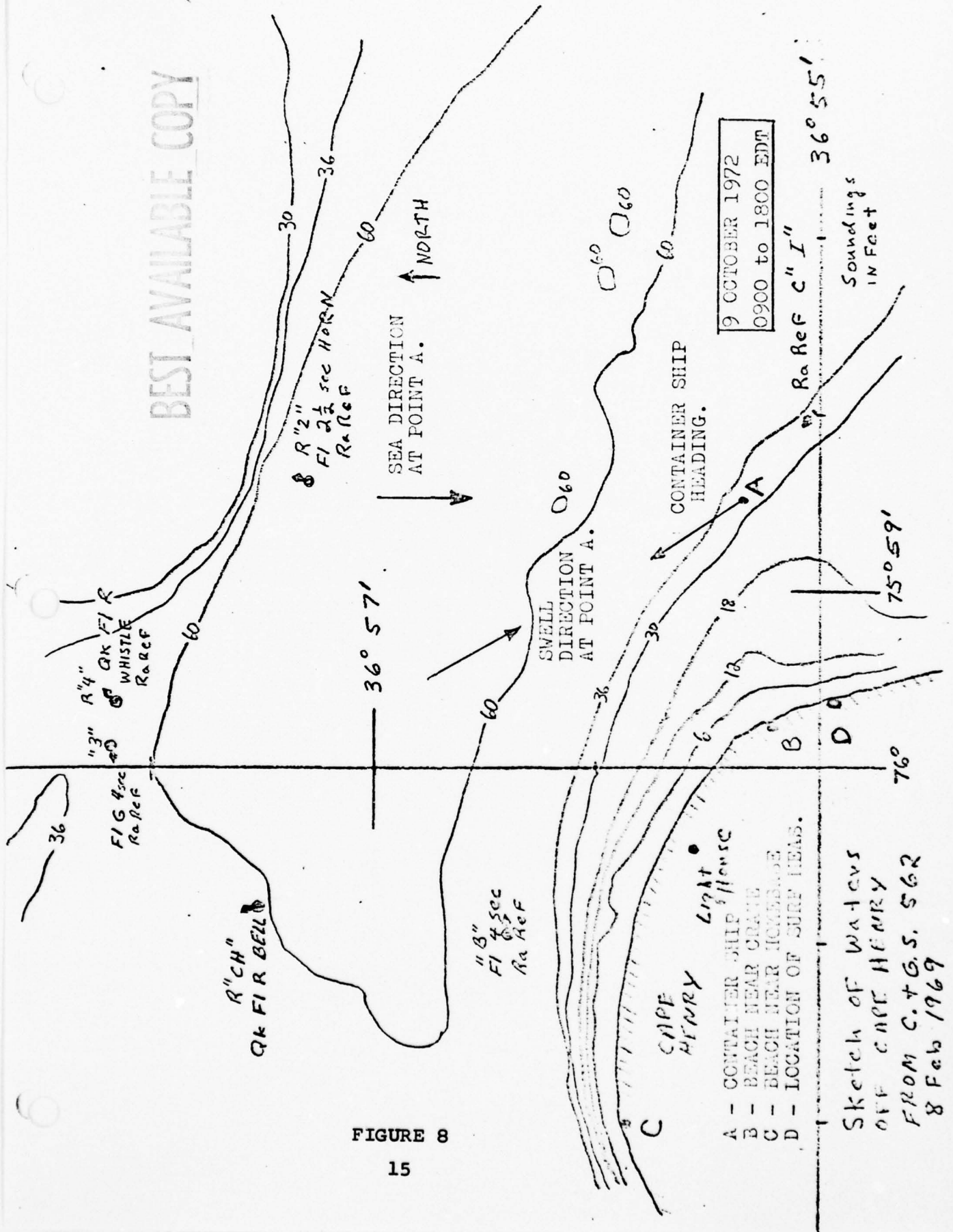


FIGURE 7

BEST AVAILABLE COPY



9 OCTOBER 1972
0900 to 1800 EDT

36° 55'

Soundings
IN FEET

CONTAINER SHIP
HEADING.

NORTH

SEA DIRECTION
AT POINT A.

SWELL
DIRECTION
AT POINT A.

R"CH"
QK FIR BELL

R"4"
QK FIR
WHISTLE
Ra Ref

R"2"
FI 2 1/2 sec HORN
Ra Ref

R"8"
FI 7 1/2 sec
Ra Ref

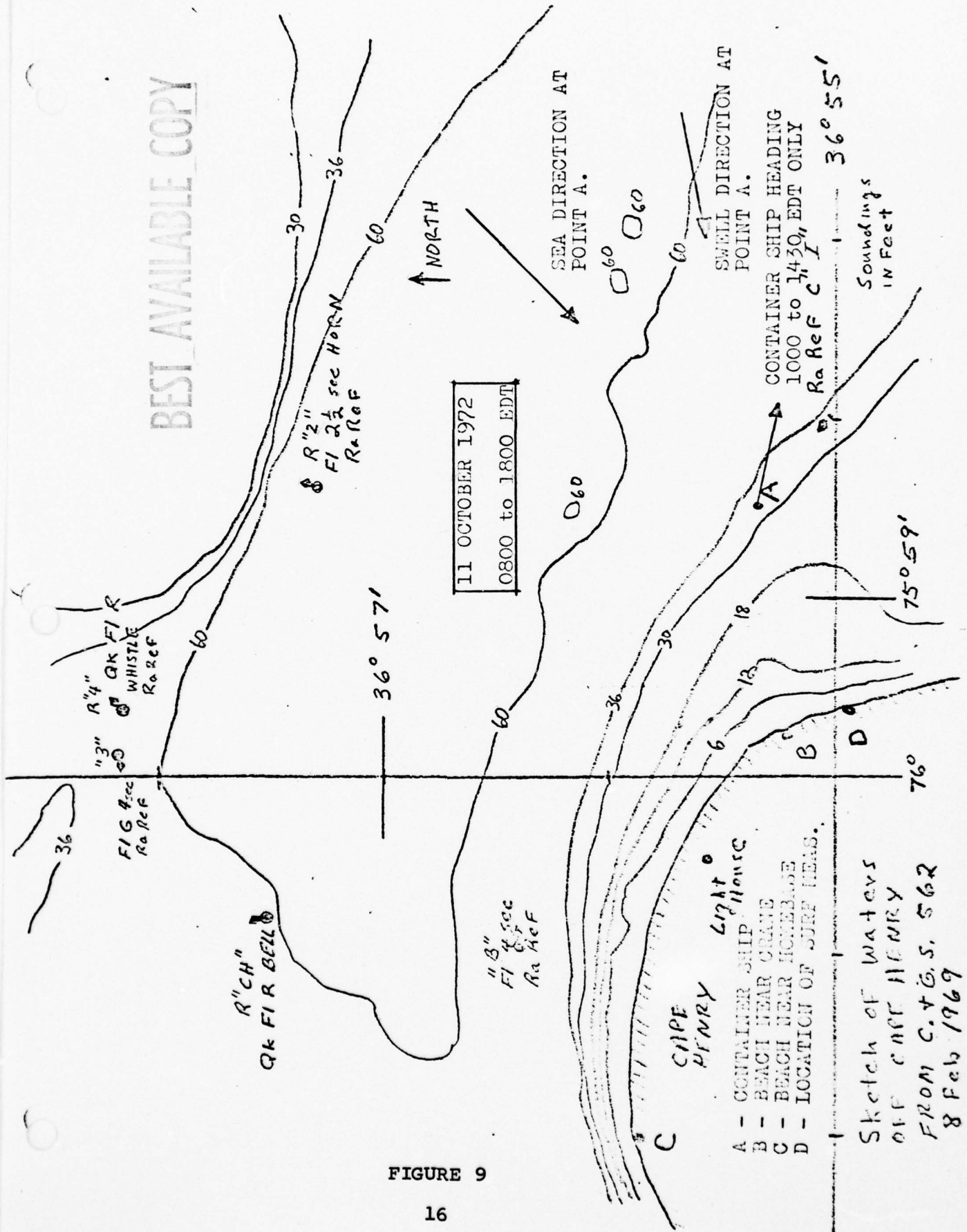
CAPE
HENRY
Light
House

- A - CONTAINER SHIP HEADING
- B - BEACH NEAR CRANE
- C - BEACH NEAR ICEBERG
- D - LOCATION OF SURF HEADS.

Sketch of Waters
OFF CAPE HENRY
FROM C. + G. S. 562
8 Feb 1969

FIGURE 8

BEST AVAILABLE COPY



SEA DIRECTION AT POINT A.
 SWELL DIRECTION AT POINT A.
 CONTAINER SHIP HEADING 1000 to 1430, EDT ONLY
 Ra REF C, I 36° 55'

11 OCTOBER 1972
 0800 to 1800 EDT

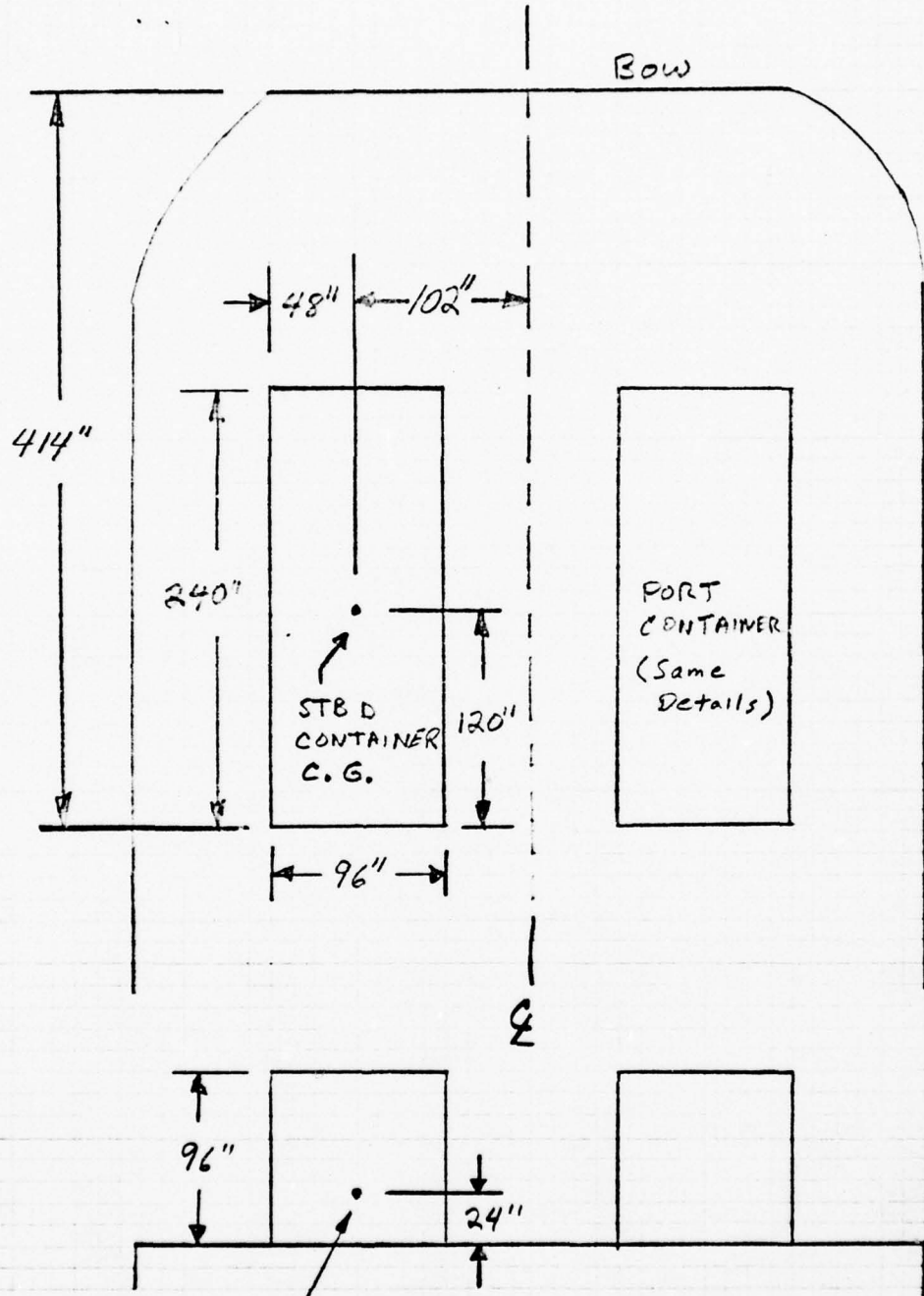
SOUNDINGS IN FEET

- A - CONTAINER SHIP HEADING
- B - BEACH NEAR CRANE
- C - BEACH NEAR ICEHOUSE
- D - LOCATION OF SURF HEADS.

Sketch of waters off CAPE HENRY
 FROM C. + G. S. 562
 8 Feb 1969

FIGURE 9

BEST AVAILABLE COPY

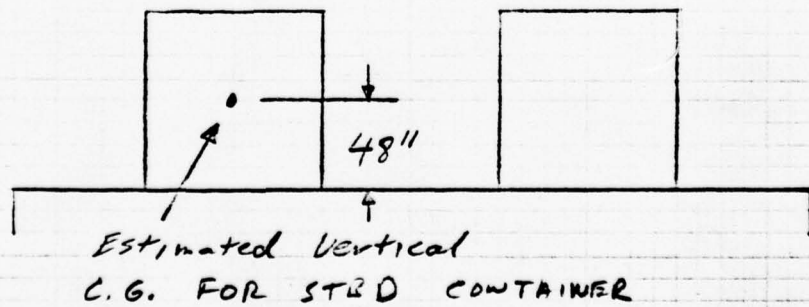
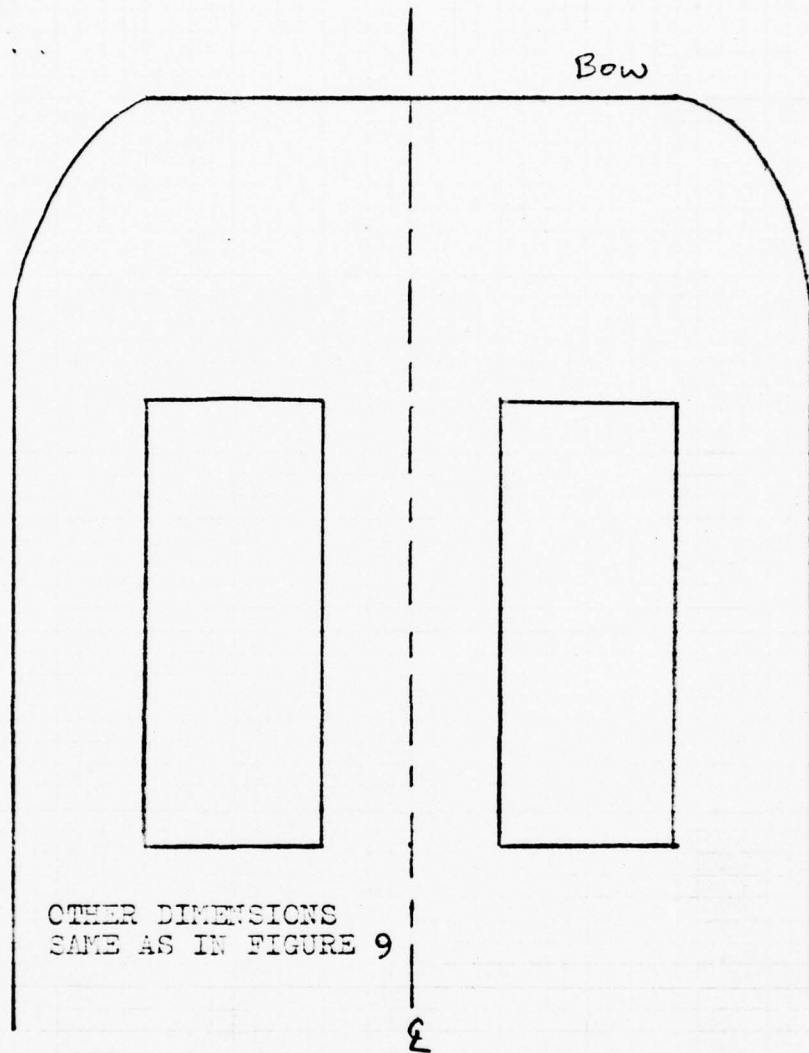


Estimated Vertical
C.G. For STBD container

CARGO: 20840 pounds, located along Center Line, 294 inches from Bow and 24 inches above Deck.

CARGO CONFIGURATION FOR TWO EACH 10420 POUND CONTAINERS
FIGURE 11


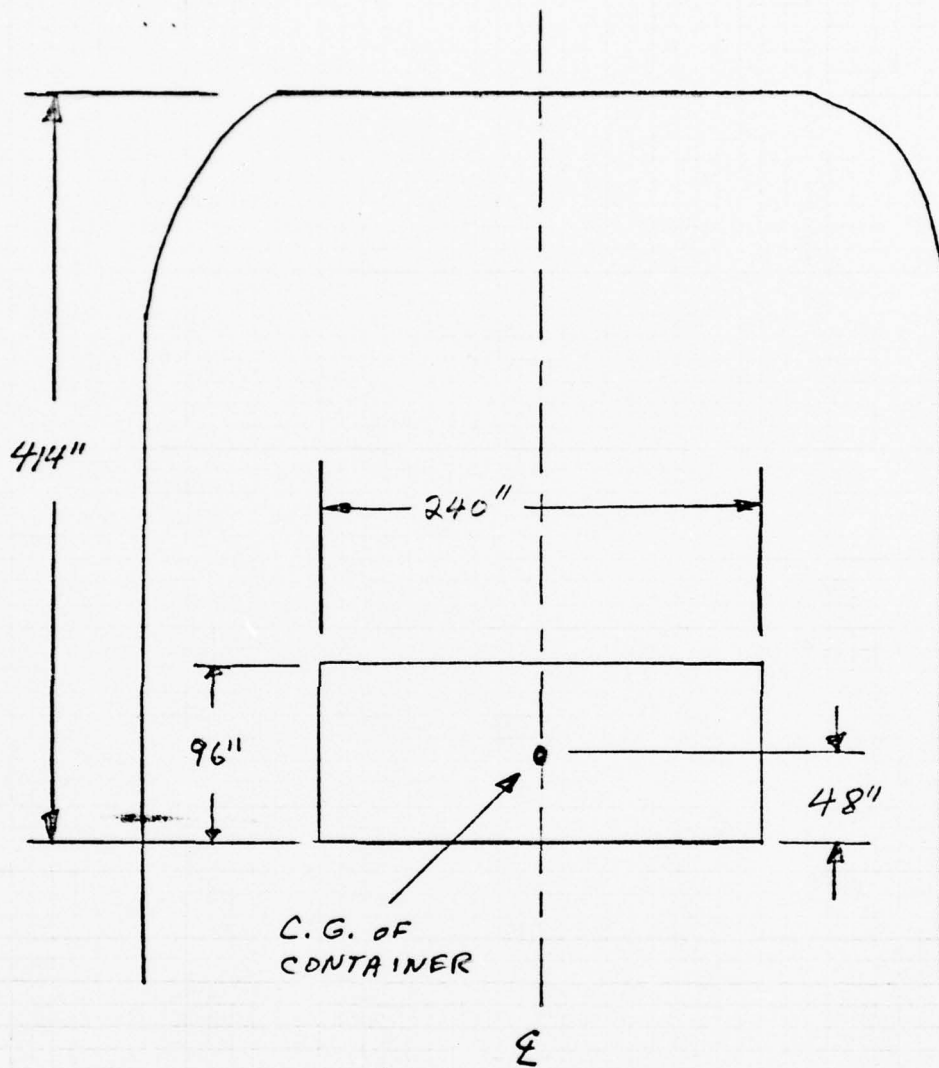
BEST AVAILABLE COPY



CARGO: 9400 pounds, located along Center Line, 294 inches from Bow and 48 inches above Deck.

CARGO CONFIGURATION FOR TWO EACH 4700 POUND CONTAINERS.
FIGURE 12

BEST AVAILABLE COPY



CARGO: 10420 pounds, located along Center Line, 366 inches from Bow and 24 inches above Deck.

CARGO CONFIGURATION FOR ONE EACH 10420 POUND CONTAINER
FIGURE 13

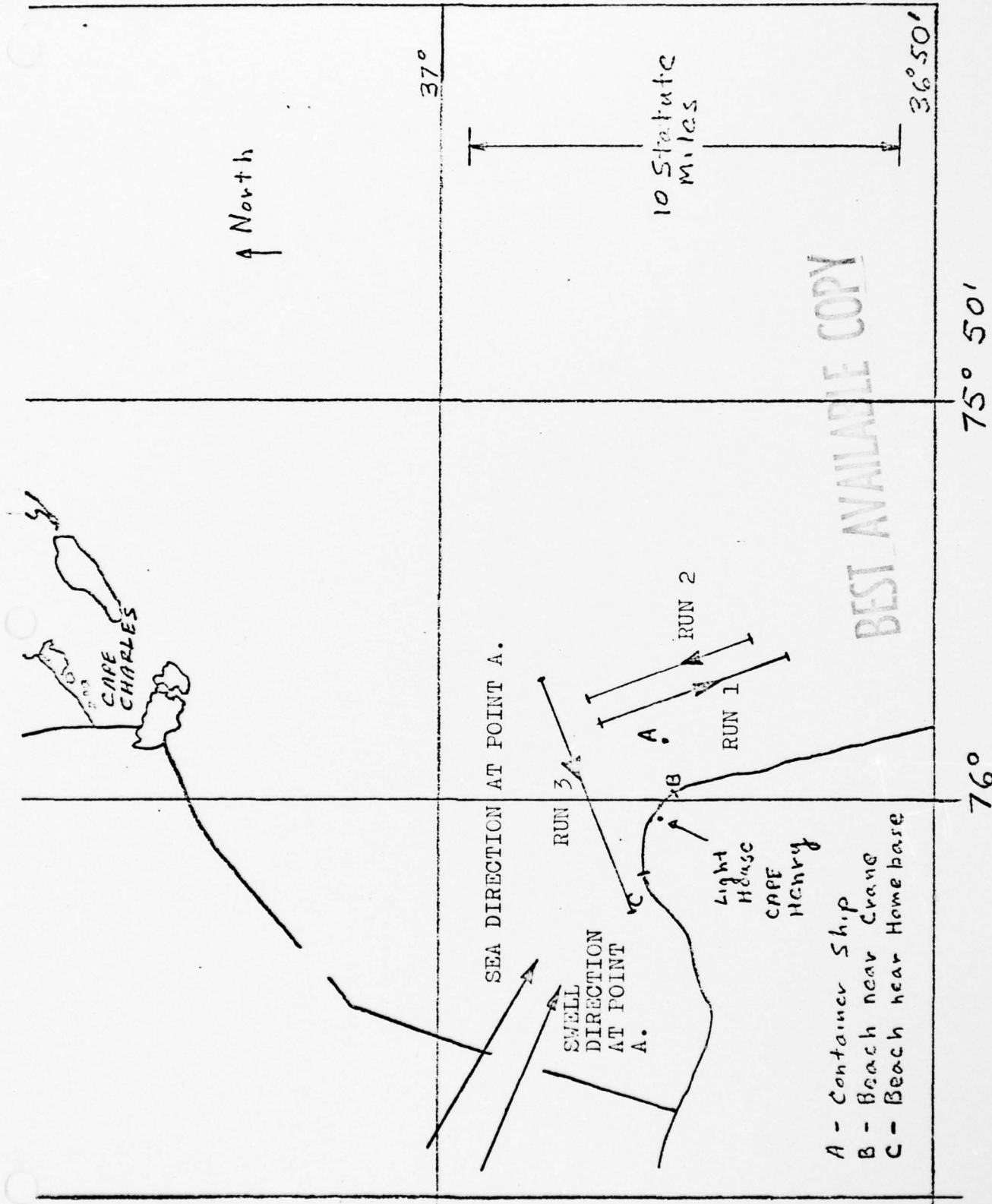


FIGURE 14

RUNS 1, 2 AND 3 DATE: 8 OCTOBER 1972 TIME: 1250 to 1345 EDT

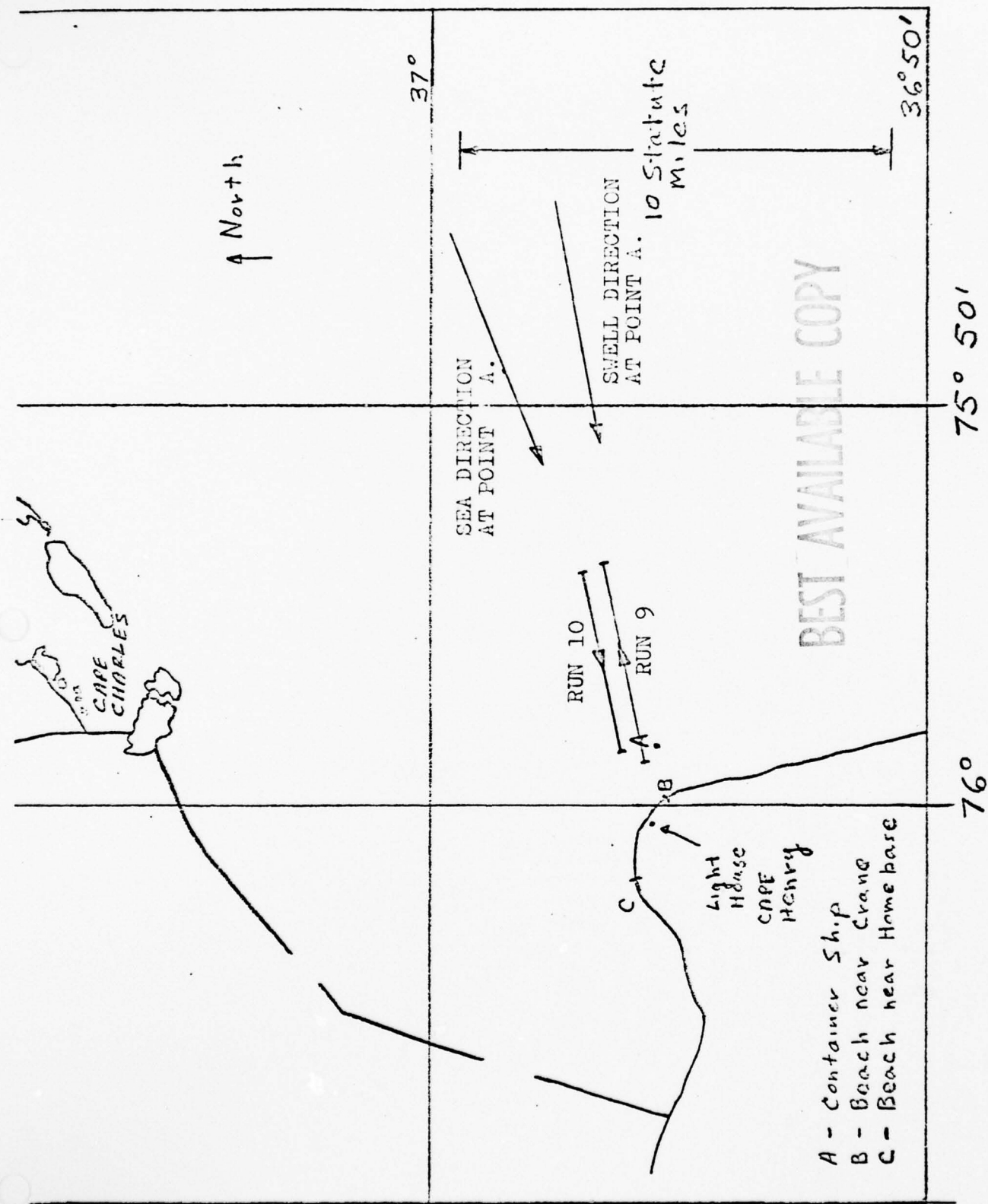
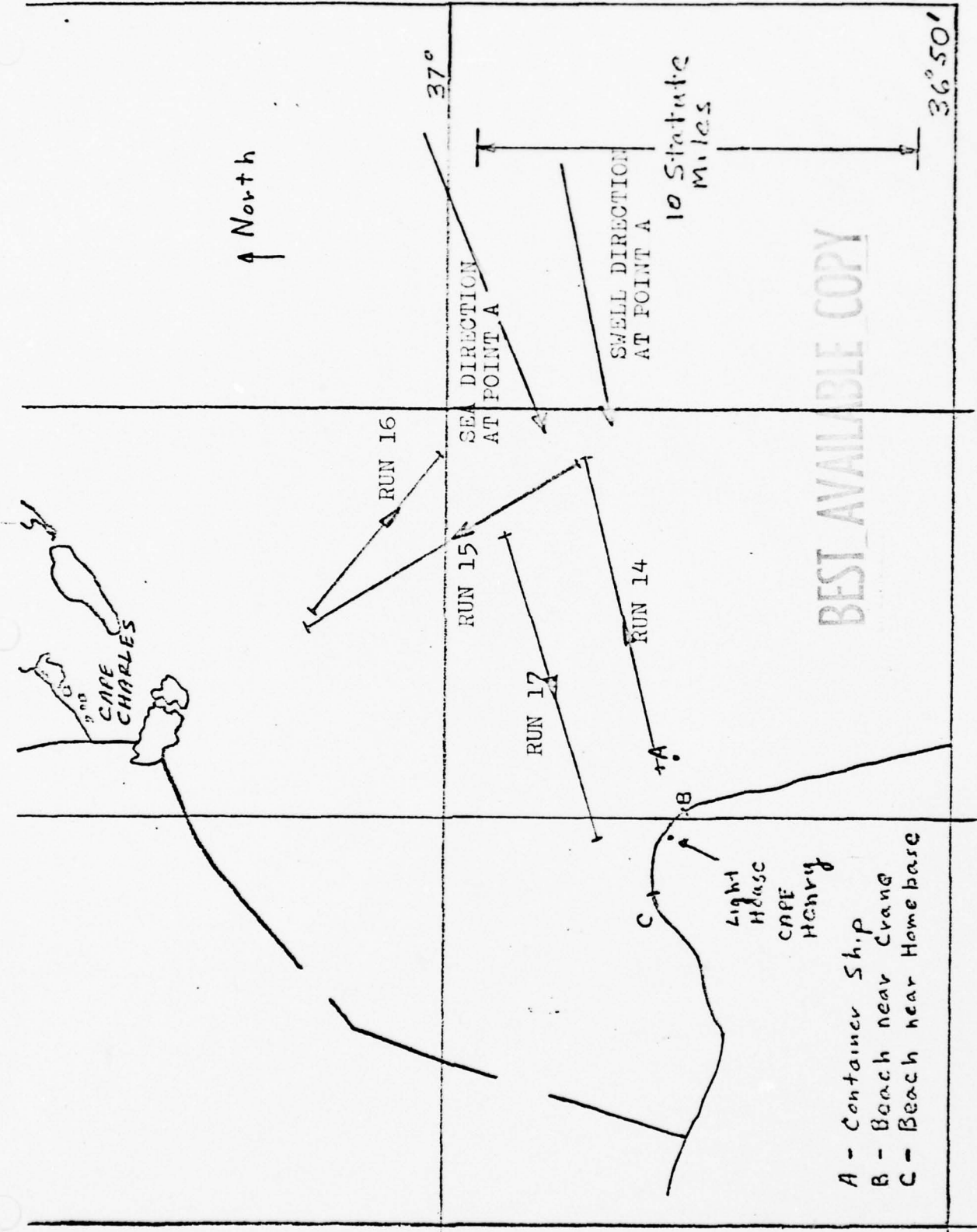


FIGURE 15



RUNS 14, 15, 16 AND 17 DATE: 11 OCTOBER 1972 TIME: 1455 to 1525 EDT

FIGURE 16

HIGH SPEED, FIXED CONDITION RUNS

RUNS 1, 2, 3, 9, 10, 14, 15, 16, 17

OPERATIONAL CONDITIONS

RUN # 1

CONDITION: Following Seas at 37 mph

DATE: 8 OCTOBER 1972 TIME: 1253 EDT

CARGO: Two each 10420 pound containers

RUN DURATION: 7.67 MINUTES

POWER SPECTRA, DEGREES OF FREEDOM: 102

NOTES:

1. Visually estimated sea state 2 with 3 ft. waves.
2. Cargo contained containers numbered 3620 and 3623.
3. This run was made in partly quartering sea conditions.
4. Broad low frequency components present in roll and pitch data.

SUMMARY OF SIGNIFICANT MOTIONS AND EXTREME DOUBLE AMPLITUDES RUN # 1

DERIVET	WAVE HEIGHT	ROLL ANGLE	PITCH ANGLE	CABIN ACCEL.	BOW ACCEL.
FROM:	FEET	DEGREES	DEGREES	G'S	G'S
POWER SPECTRA	3.1	3.95	2.63	0.239	0.46
PSHAFT PROGRAM					
TIME HISTORY		4.3	3.0	0.24	0.467
PSHAFT PROGRAM					
DOUBLE AMPLITUDE					
DISTRIBUTION		3.82	2.58	0.219	0.397
PSHAFT PROGRAM					
INTERPRETED					
VALUE FOR					
SIGNIFICANT		3.85	2.6	0.24	0.46
MOTION					
EXTREME					
DOUBLE		5.93	3.95	0.378	0.848
AMPLITUDE					

BOW ACCEL.

1.3g

CABIN ACCEL.

0.41g

PITCH

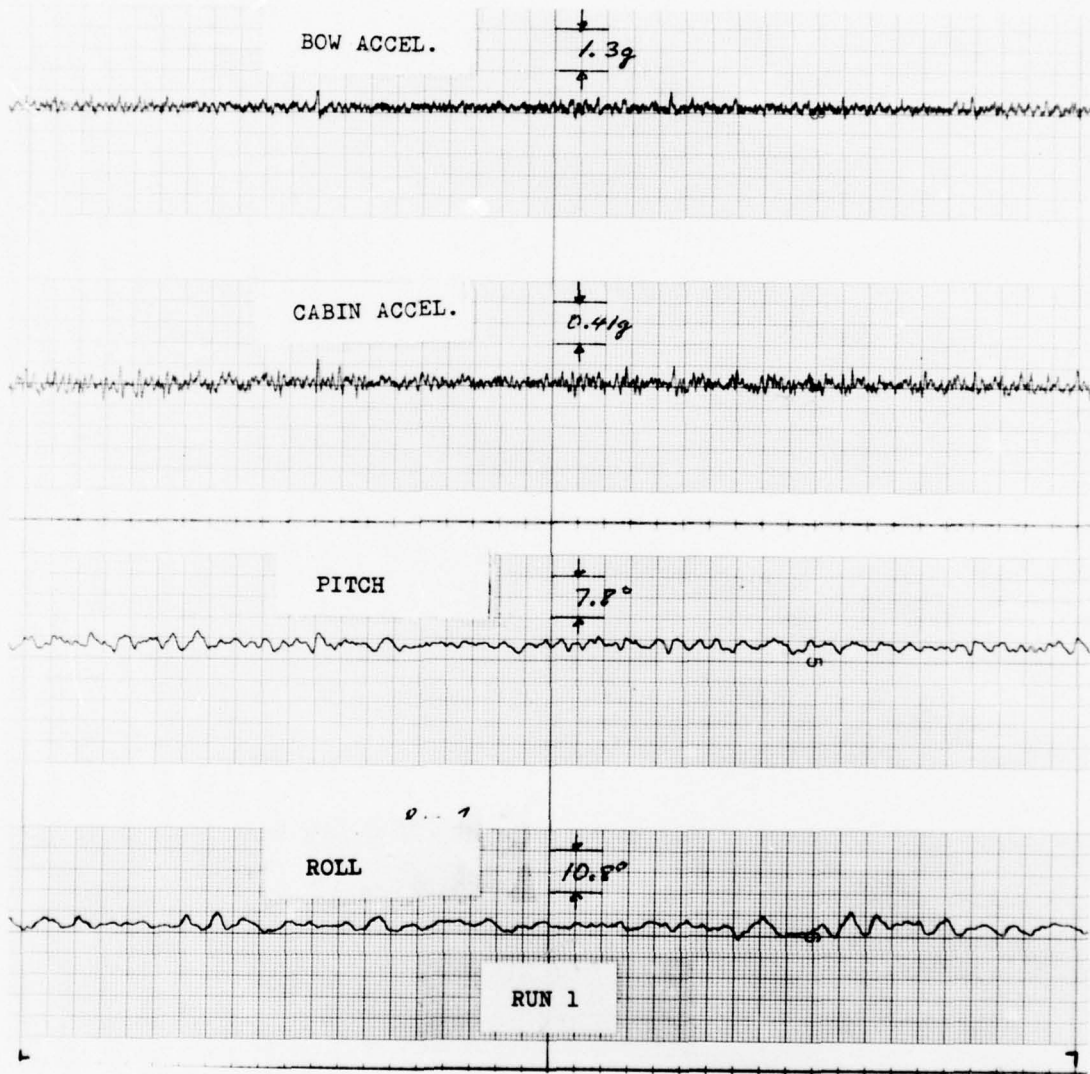
7.8°

ROLL

0.1

10.8°

RUN 1



OPERATIONAL CONDITIONS

RUN # 2

CONDITION: Head Seas at 22 mph

DATE: 8 OCTOBER 1972 TIME: 1306 EDT

CARGO: Two each 10420 pound containers

RUN DURATION: 11.52 MINUTES

POWER SPECTRA, DEGREES OF FREEDOM: 154

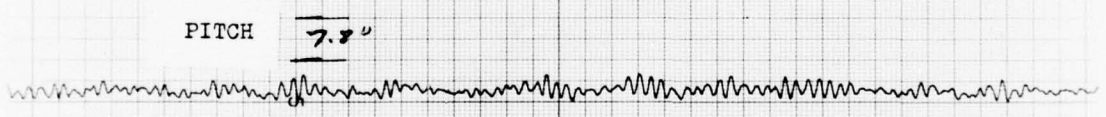
NOTES:

1. Notes 1, 2 and 3 for Run 1 apply to this Run.
2. Minor electrical spikes invalidated the double amplitude computations from the Bow acceleration data.

SUMMARY OF SIGNIFICANT MOTIONS AND EXTREME DOUBLE AMPLITUDES

RUN # 2

DERIVED	WAVE HEIGHT	ROLL ANGLE	PITCH ANGLE	CABIN ACCEL.	BOW ACCEL.
FROM:	FEET	DEGREES	DEGREES	G'S	G'S
POWER SPECTRA PSHAFT PROGRAM	3.1	5.22	3.06	0.305	0.568
TIME HISTORY PSHAFT PROGRAM		5.38	3.51	0.314	0.617
DOUBLE AMPLITUDE DISTRIBUTION PSHAFT PROGRAM		4.98	3.15	0.303	—
INTERPRETED VALUE FOR SIGNIFICANT MOTION		5.2	3.1	0.3	0.60
EXTREME DOUBLE AMPLITUDE		8.47	4.76	0.499	—



RUN 2

OPERATIONAL CONDITIONS

RUN # 3

CONDITION: Beam Seas at 20 mph

DATE: 8 OCTOBER 1972 TIME: 1324 EDT

CARGO: Two each 10420 pound containers

RUN DURATION: 18.98 MINUTES

POWER SPECTRA, DEGREES OF FREEDOM: 253

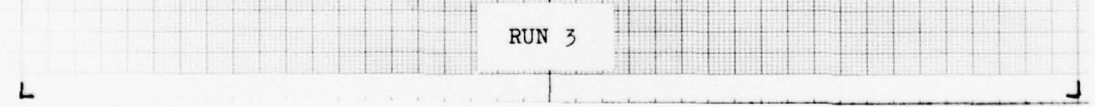
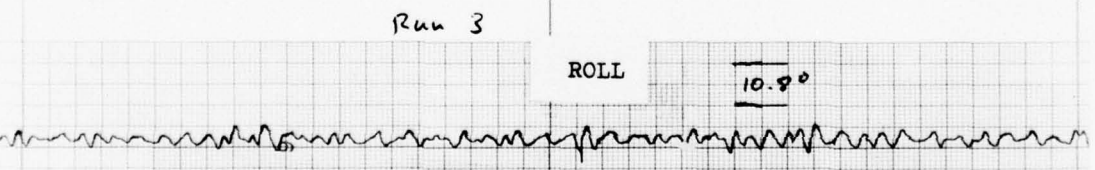

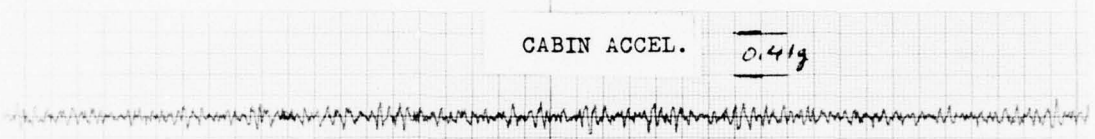

NOTES:

1. Notes 1, 2 and 3 for Run 1 apply to this Run.

SUMMARY OF SIGNIFICANT MOTIONS AND EXTREME DOUBLE AMPLITUDES

RUN # 3

DERIVED FROM:	WAVE HEIGHT FEET	ROLL ANGLE DEGREES	PITCH ANGLE DEGREES	CABIN ACCEL. G'S	BOW ACCEL. G'S
POWER SPECTRA PSHAFT PROGRAM	3.08	4.29	2.51	0.241	0.484
TIME HISTORY PSHAFT PROGRAM		4.53	3.51	0.252	0.532
DOUBLE AMPLITUDE DISTRIBUTION PSHAFT PROGRAM		4.22	2.75	0.236	0.509
INTERPRETED VALUE FOR SIGNIFICANT MOTION		4.25	2.65	0.24	0.49
EXTREME DOUBLE AMPLITUDE		8.16	5.58	0.576	1.286



OPERATIONAL CONDITIONS

RUN # 9

CONDITION: Head Seas at 37 mph

DATE: 11 OCTOBER 1972

TIME: 0938 EDT

CARGO: No containers

RUN DURATION: 9.17 MINUTES

POWER SPECTRA, DEGREES OF FREEDOM: 122

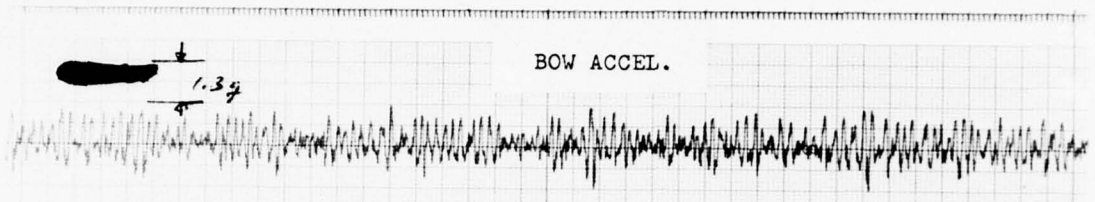
NOTES:

1. Visually estimated sea state 2 with 4 ft. waves.

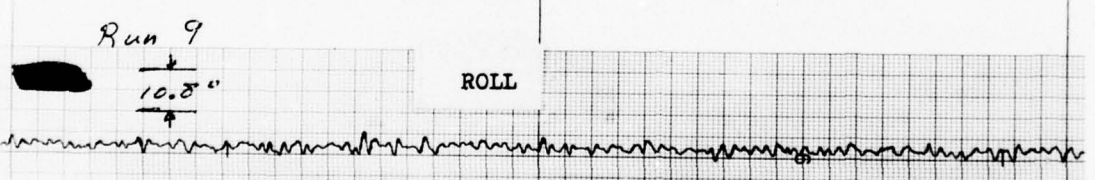
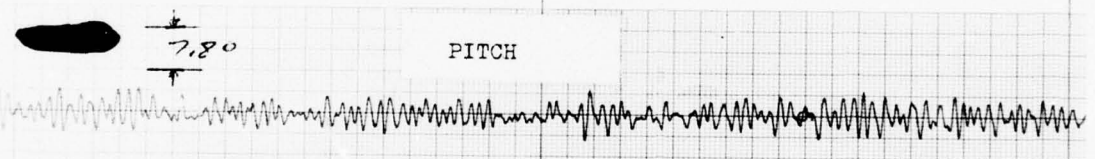
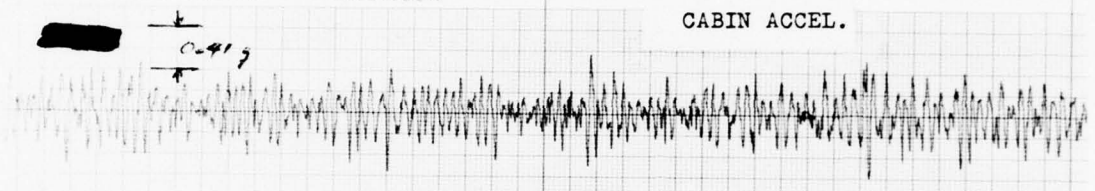
SUMMARY OF SIGNIFICANT MOTIONS AND EXTREME DOUBLE AMPLITUDES

RUN #9

DERIVED FROM:	WAVE HEIGHT FEET	ROLL ANGLE DEGREES	PITCH ANGLE DEGREES	CABIN ACCEL. G'S	BOW ACCEL. G'S
POWER SPECTRA					
PSHAFT PROGRAM	2.71	3.28	6.1	0.666	1.45
TIME HISTORY					
PSHAFT PROGRAM		3.56	6.25	0.685	1.53
DOUBLE AMPLITUDE DISTRIBUTION					
PSHAFT PROGRAM		3.3	5.97	0.658	1.42
INTERERETED VALUE FOR SIGNIFICANT MOTION					
		3.3	6.1	0.67	1.45
EXTREME DOUBLE AMPLITUDE					
		6.05	9.83	1.1	2.27



BRUSH INSTRUMENTS DIVISION, GOULD INC.
CLEVELAND, OHIO PRINTED IN U.S.A.



RUN 9

OPERATIONAL CONDITIONS

RUN # 10

CONDITION: Following Seas at 41 mph

DATE: 11 OCTOBER 1972

TIME: 0949 EDT

CARGO: No containers

RUN DURATION: 6.4 MINUTES

POWER SPECTRA, DEGREES OF FREEDOM: 85

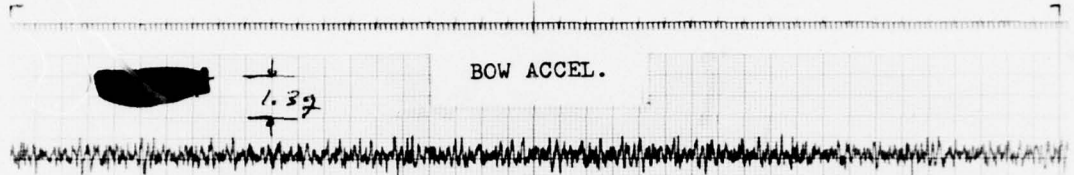
NOTES:

1. Visually estimated sea state 2 with 4 ft. waves.
2. Broad low frequency components present in roll and pitch data. This condition invalidated the computations from the power spectra for the roll data.

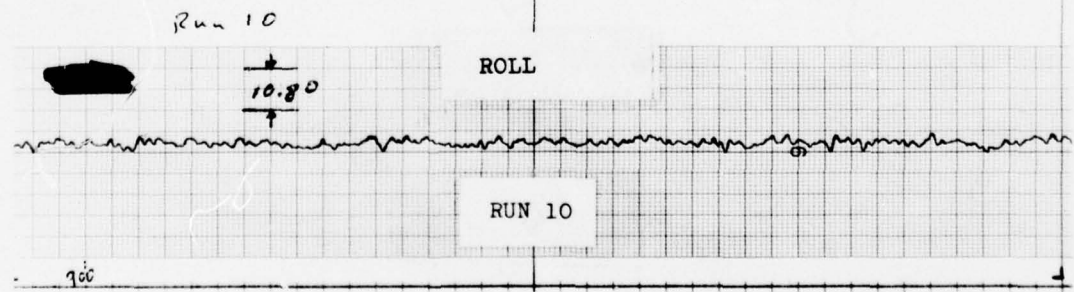
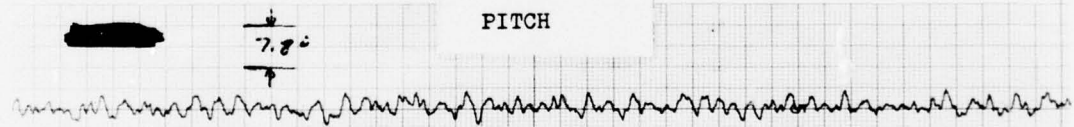

SUMMARY OF SIGNIFICANT MOTIONS AND EXTREME DOUBLE AMPLITUDES

RUN #10

DERIVET FROM:	WAVE HEIGHT FEET	ROLL ANGLE DEGREES	PITCH ANGLE DEGREES	CABIN ACCEL. G'S	BOW ACCEL. G'S
POWER SPECTRA P SHAFT PROGRAM	2.78	—	4.02	0.317	0.778
TIME HISTORY P SHAFT PROGRAM		3.59	4.64	0.32	0.787
DOUBLE AMPLITUDE DISTRIBUTION P SHAFT PROGRAM		2.78	3.77	0.28	0.585
INTERPRETED VALUE FOR SIGNIFICANT MOTION		2.9	4.0	0.32	0.77
EXTREME DOUBLE AMPLITUDE		4.36	6.08	0.514	1.213



BRUSH INSTRUMENTS DIVISION, GOULD INC
CLEVELAND, OHIO PRINTED IN U.S.A.



OPERATIONAL CONDITIONS

RUN # 14

CONDITION: Head Seas at 44 mph

DATE: 11 OCTOBER 1972

TIME: 1456 EDT

CARGO: No containers

RUN DURATION: 10.23 MINUTES

POWER SPECTRA, DEGREES OF FREEDOM: 136

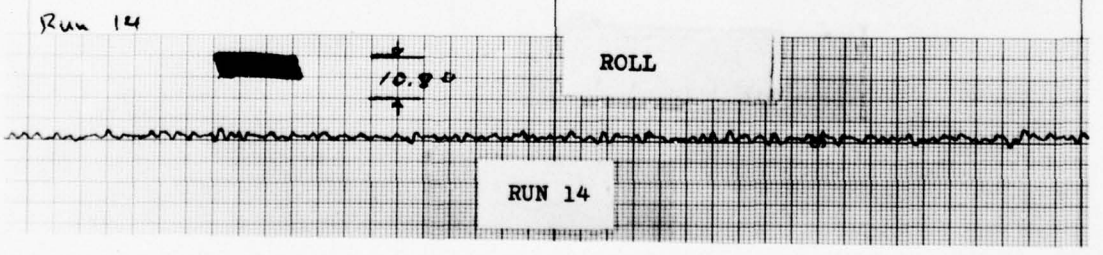
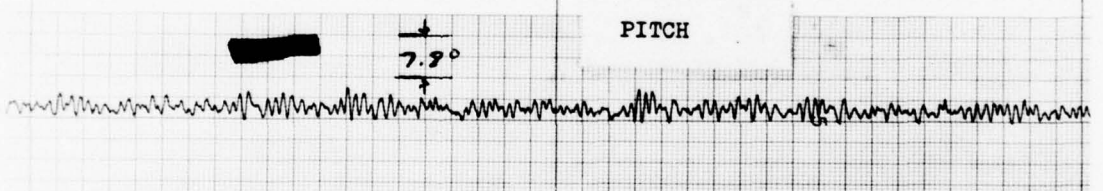
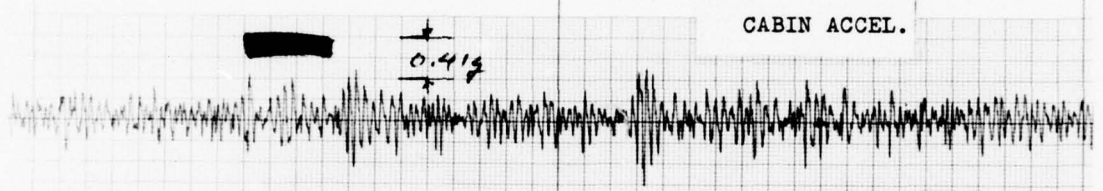
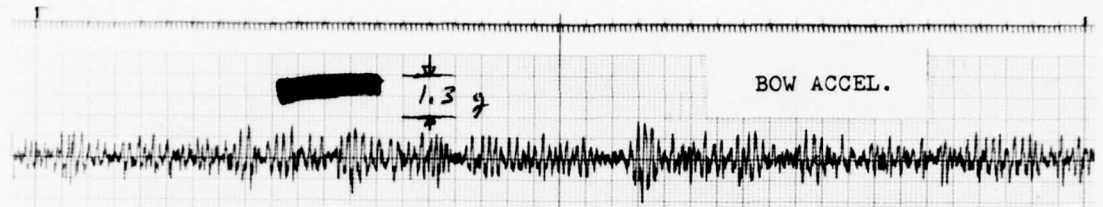
NOTES:

1. Visually estimated sea state 2 with 3 ft. waves.
2. Broad low frequency components present in roll data.

SUMMARY OF SIGNIFICANT MOTIONS AND EXTREME DOUBLE AMPLITUDES

RUN # 14

DERIVED FROM:	WAVE HEIGHT FEET	ROLL ANGLE DEGREES	PITCH ANGLE DEGREES	CABIN ACCEL. G'S	BOW ACCEL. G'S
POWER SPECTRA PSHAFT PROGRAM	1.79	2.59	4.12	0.537	1.21
TIME HISTORY PSHAFT PROGRAM		2.97	4.5	0.558	1.32
DOUBLE AMPLITUDE DISTRIBUTION PSHAFT PROGRAM		2.46	3.92	0.539	1.202
INTERPRETED VALUE FOR SIGNIFICANT MOTION		2.6	4.1	0.54	1.21
EXTREME DOUBLE AMPLITUDE		4.11	6.26	1.03	2.309



OPERATIONAL CONDITIONS

RUN # 15

CONDITION: Beam Seas at 49 mph

DATE: 11 OCTOBER 1972

TIME: 1507

EDT

CARGO: No containers

RUN DURATION: 8.53 MINUTES

POWER SPECTRA, DEGREES OF FREEDOM: 114

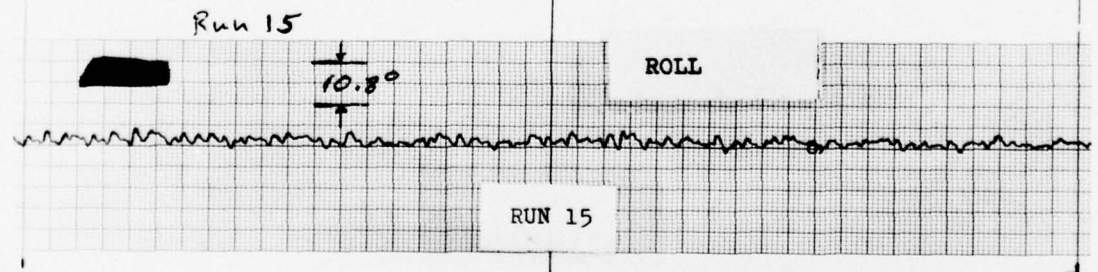
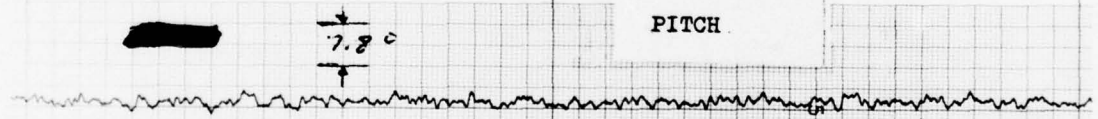
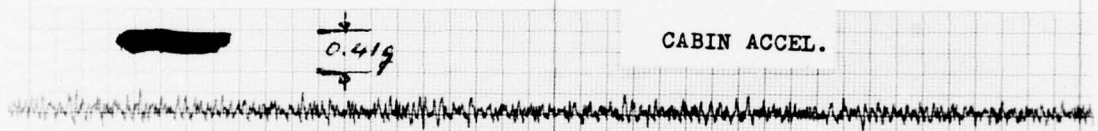
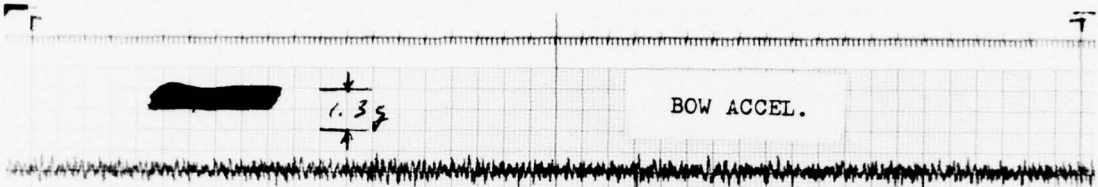
NOTES:

1. Visually estimated sea state 2 with 3 ft. waves.
2. Run condition contained 20% of Forward Quartering Seas.
3. Broad low frequency components present in roll and pitch data. This condition invalidated the computations from the power spectrum for the pitch data.

SUMMARY OF SIGNIFICANT MOTIONS AND EXTREME DOUBLE AMPLITUDES

RUN # 15

DERIVED FROM:	WAVE HEIGHT FEET	ROLL ANGLE DEGREES	PITCH ANGLE DEGREES	CABIN ACCEL. G'S	BOW ACCEL. G'S
POWER SPECTRA PSHAFT PROGRAM	1.79	2.81	—	0.22	0.62
TIME HISTORY PSHAFT PROGRAM		3.96	3.51	0.22	0.625
DOUBLE AMPLITUDE DISTRIBUTION PSHAFT PROGRAM		3.17	2.05	0.194	0.513
INTERPRETED VALUE FOR SIGNIFICANT MOTION		3.1	2.4	0.2	0.62
EXTREME DOUBLE AMPLITUDE		5.71	3.53	0.436	0.89



OPERATIONAL CONDITIONS

RUN # 16

CONDITION: Forward Quartering Seas at 46 mph

DATE: 11 OCTOBER 1972 TIME: 1517 EDT

CARGO: No containers

RUN DURATION: 5.53 MINUTES

POWER SPECTRA, DEGREES OF FREEDOM: 74

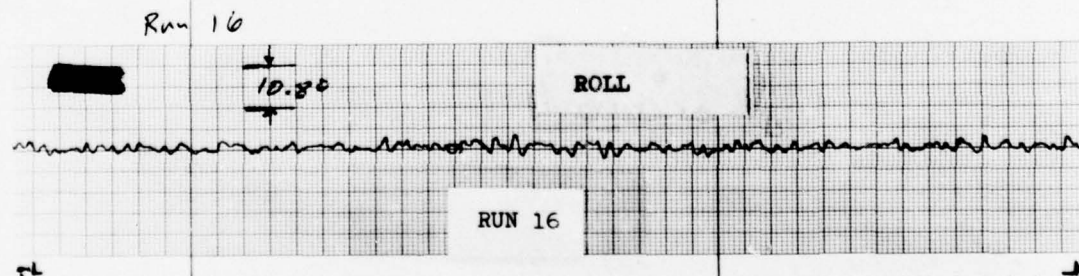
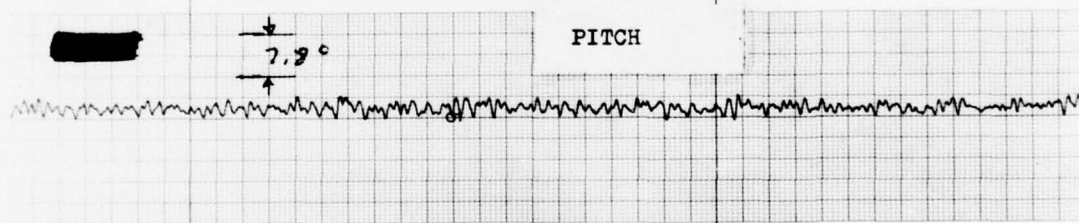
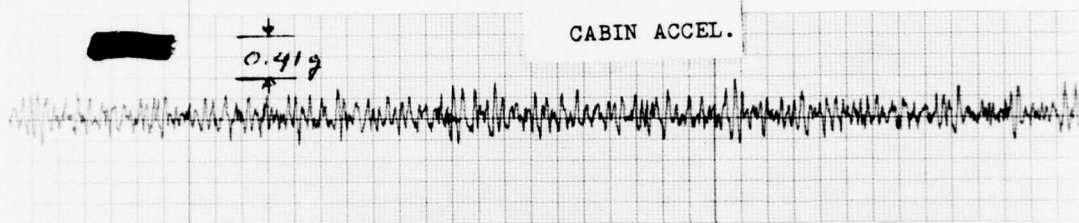
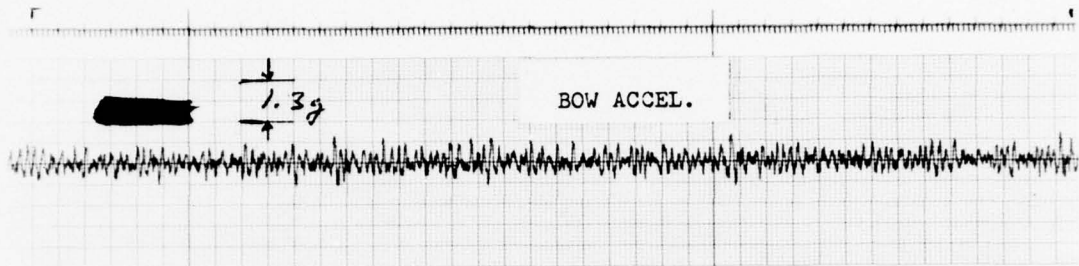
NOTES:

1. Visually estimated sea state 2 with 3 ft. waves.
2. Broad low frequency components present in roll data.

SUMMARY OF SIGNIFICANT MOTIONS AND EXTREME DOUBLE AMPLITUDES

RUN # 16

DERIVEI	WAVE HEIGHT	ROLL ANGLE	PITCH ANGLE	CABIN ACCEL.	BOW ACCEL.
FROM:	FEET	DEGREES	DEGREES	G'S	G'S
POWER SPECTRA P SHAFT PROGRAM	1.81	3.14	3.01	0.405	0.991
TIME HISTORY P SHAFT PROGRAM		3.76	3.54	0.405	0.99
DOUBLE AMPLITUDE DISTRIBUTION P SHAFT PROGRAM		3.5	3.04	0.38	0.89
INTERPRETED VALUE FOR SIGNIFICANT MOTION		3.4	3.0	0.4	0.98
EXTREME DOUBLE AMPLITUDE		5.71	4.6	0.583	1.551



OPERATIONAL CONDITIONS

RUN # 17

CONDITION: Following Seas at 47 mph

DATE: 11 OCTOBER 1972

TIME: 1526 EDT

CARGO: No containers

RUN DURATION: 8.53 MINUTES

POWER SPECTRA, DEGREES OF FREEDOM: 114


NOTES:

1. Visually estimated sea state 2 with 3 ft. waves.
2. Broad low frequency components present in roll and pitch data. This condition invalidated the computations from the power spectra for the roll data.
3. Minor electrical spikes invalidated the double amplitude computations from the roll and pitch data.

SUMMARY OF SIGNIFICANT MOTIONS AND EXTREME DOUBLE AMPLITUDES

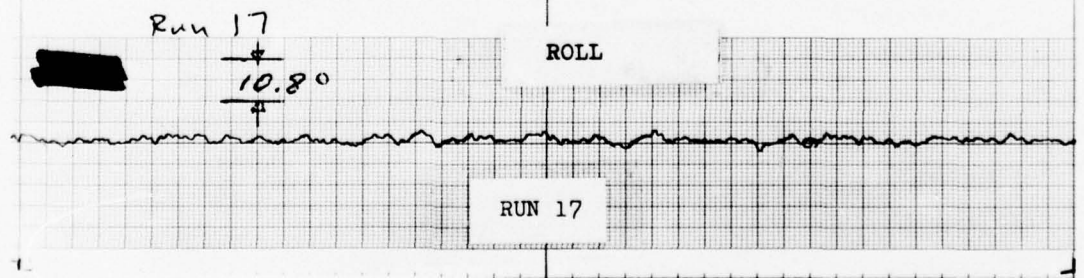
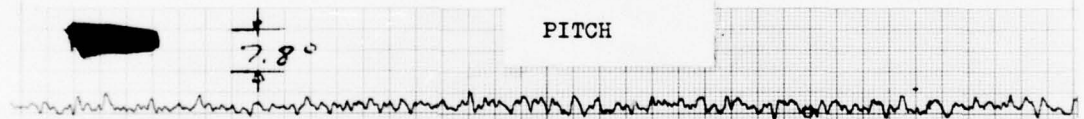

RUN # 17

DERIVED FROM:	WAVE HEIGHT FEET	ROLL ANGLE DEGREES	PITCH ANGLE DEGREES	CABIN ACCEL. G'S	BOW ACCEL. G'S
POWER SPECTRA	1.81	—	2.93	0.276	0.671
P-SHAFT PROGRAM					
TIME HISTORY					
P-SHAFT PROGRAM		3.03	3.28	0.277	0.679
DOUBLE AMPLITUDE DISTRIBUTION		—	—	0.251	0.593
P-SHAFT PROGRAM					
INTERPRETED VALUE FOR SIGNIFICANT MOTION		2.5	2.95	0.27	0.67
EXTREME DOUBLE AMPLITUDE		—	—	0.513	1.144



BRUSH INSTRUMENTS DIVISION, GOULD INC.

CLEVELAND, OHIO PRINTED IN U.S.A.



ZERO SPEED, OPEN SEAWAY RUN

RUN 19

OPERATIONAL CONDITIONS

RUN #19

CONDITION: Beam Seas, Zero Speed, Open Seaway, Off Cushion

DATE: 13 OCTOBER 1972

TIME: 0939 EDT

CARGO: No containers

RUN DURATION: 3.62 MINUTES

POWER SPECTRA, DEGREES OF FREEDOM: 18

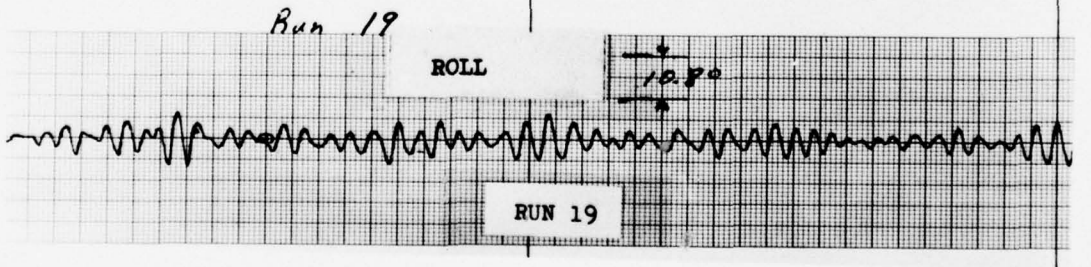
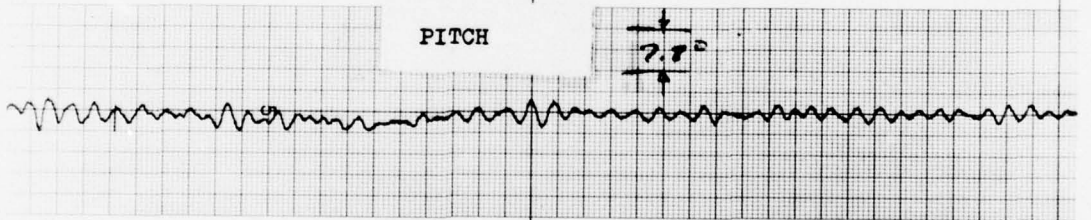
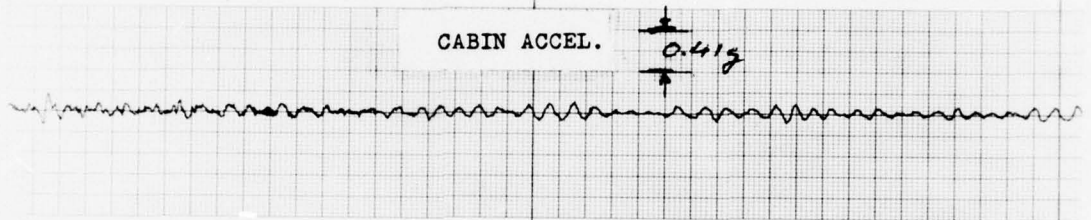
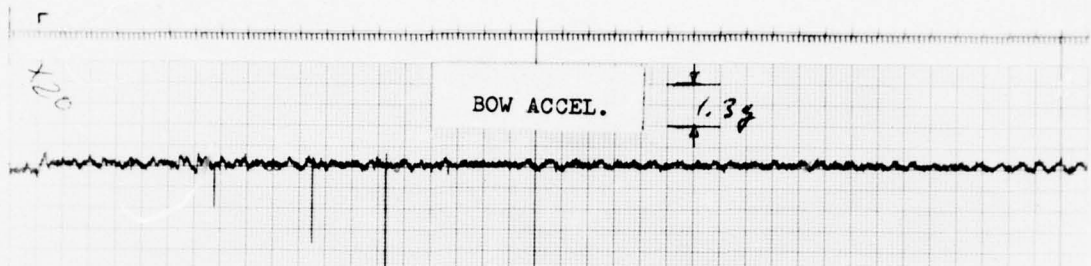
NOTES:

1. High noise levels and low signal levels invalidated all standard computations from the Bow acceleration data.

SUMMARY OF SIGNIFICANT MOTIONS AND EXTREME DOUBLE AMPLITUDES

RUN #19

DERIVEI	WAVE HEIGHT	ROLL ANGLE	PITCH ANGLE	CABIN ACCEL.	BOW ACCEL.
FROM:	FEET	DEGREES	DEGREES	G'S	G'S
POWER SPECTRA PSHAFT PROGRAM	3.25	8.57	2.79	0.131	—
TIME HISTORY PSHAFT PROGRAM		8.69	3.4	0.136	—
DOUBLE AMPLITUDE DISTRIBUTION PSHAFT PROGRAM		8.24	2.88	0.129	—
INTERPRETED VALUE FOR SIGNIFICANT MOTION		8.5	2.84	0.132	0.201
EXTREME DOUBLE AMPLITUDE		11.36	4.71	0.197	—



MOORING RUNS

RUNS 4, 5, 6, 11, 12, 13, 18

OPERATIONAL CONDITIONS

RUN # 4

CONDITION: Mooring in Head Seas, on Partial cushion

DATE: 9 OCTOBER 1972 TIME: 1204 EDT

CARGO: Two each 4700 pound containers

RUN DURATION: 18.33 MINUTES

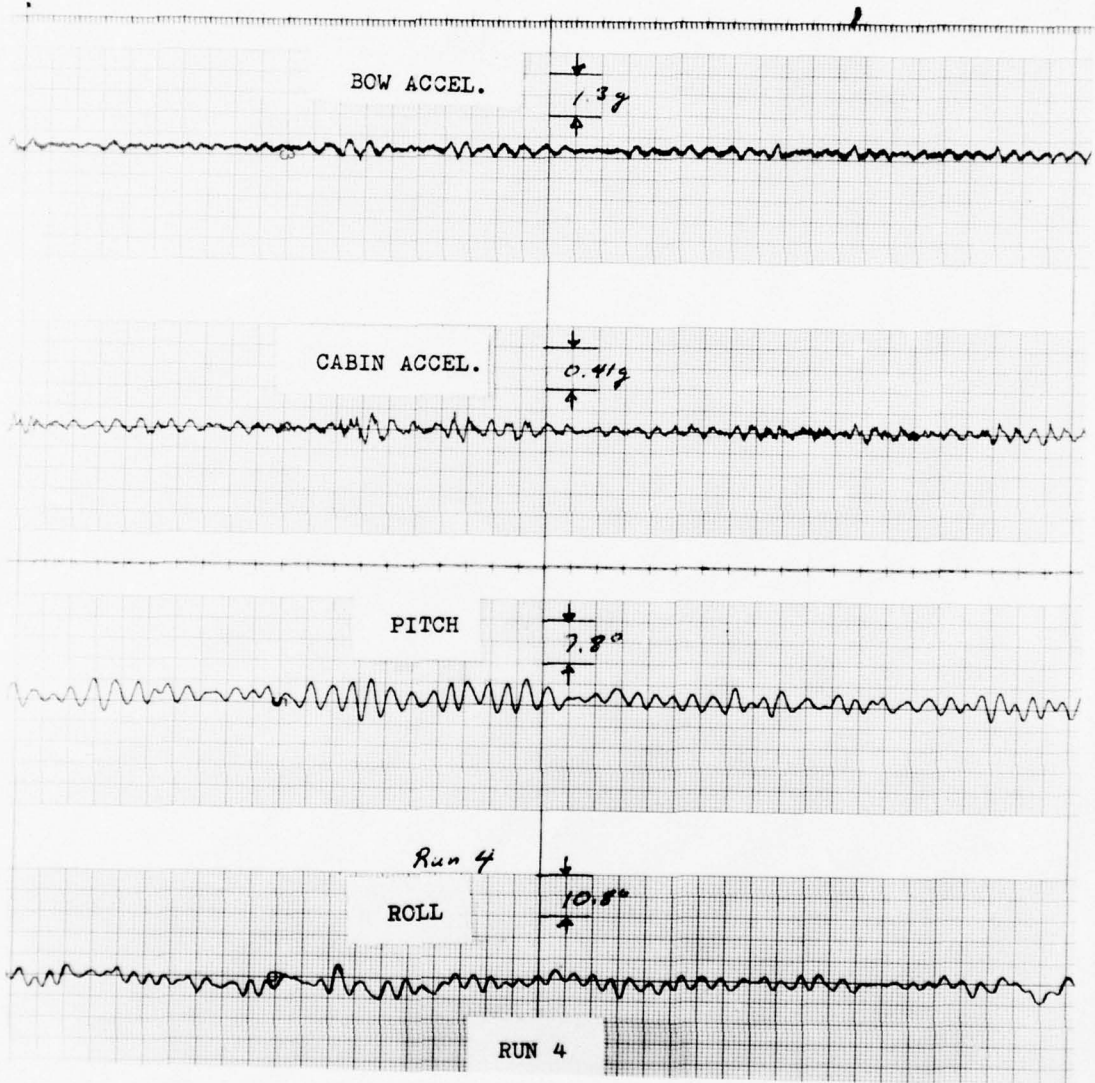
POWER SPECTRA, DEGREES OF FREEDOM: 92

NOTES:

1. Craft station keeping next to WARRIOR.
2. Retrograde of cargo was attempted.
3. Visually estimated 6 ft. relative motion between VOYAGEUR and WARRIOR.
4. Minor electrical spikes invalidated the double amplitude computations for the Bow acceleration data.
5. VOYAGEUR was not sheltered from wave action by the WARRIOR.

SUMMARY OF SIGNIFICANT MOTIONS AND EXTREME DOUBLE AMPLITUDES RUN #4

DERIVED FROM:	WAVE HEIGHT FEET	ROLL ANGLE DEGREES	PITCH ANGLE DEGREES	CABIN ACCEL. G'S	BOV ACCEL. G'S
POWER SPECTRA	2.5	5.18	5.86	0.181	0.316
PSHAFT PROGRAM	(Estimated)				
TIME HISTORY		7.1	6.06	0.185	0.324
PSHAFT PROGRAM					
DOUBLE AMPLITUDE DISTRIBUTION		5.29	5.76	0.174	—
PSHAFT PROGRAM					
INTERPRETED VALUE FOR SIGNIFICANT MOTION		5.34	5.89	0.18	0.325
EXTREME DOUBLE AMPLITUDE		8.55	11.8	0.339	—



OPERATIONAL CONDITIONS

RUN # 5

CONDITION: Mooring in Head Seas, Off cushion

DATE: 9 OCTOBER 1972 TIME: 1529 EDT

CARGO: No containers

RUN DURATION: 7.47 MINUTES

POWER SPECTRA, DEGREES OF FREEDOM: 37

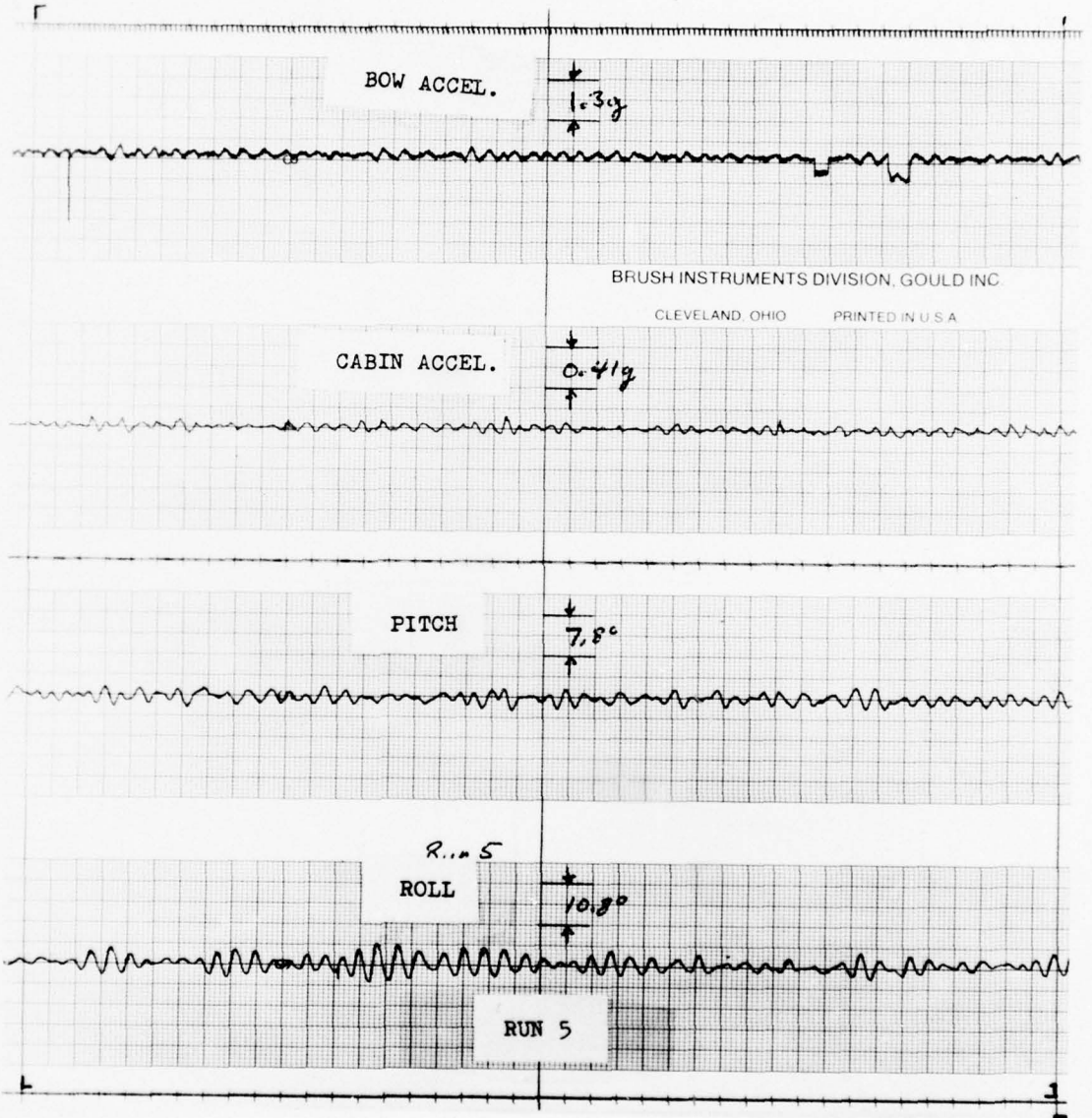
NOTES:

1. Craft station keeping next to WARRIOR.
2. Large electrical disturbances offset the bow acceleration data several times. This disturbance invalidated the time history and double amplitude computations for this data.
3. VOYAGEUR was not sheltered from wave action by the WARRIOR.

SUMMARY OF SIGNIFICANT MOTIONS AND EXTREME DOUBLE AMPLITUDES

RUN # 5

DERIVED	WAVE HEIGHT	ROLL ANGLE	PITCH ANGLE	CABIN ACCEL.	BOW ACCEL.
FROM:	FEET	DEGREES	DEGREES	G'S	G'S
POWER SPECTRA P SHAFT PROGRAM	2.5 (Estimated)	6.07	3.1	0.106	0.305
TIME HISTORY P SHAFT PROGRAM		6.88	3.17	0.11	0.552
DOUBLE AMPLITUDE DISTRIBUTION P SHAFT PROGRAM		6.3	2.99	0.101	—
INTERPRETED VALUE FOR SIGNIFICANT MOTION		6.18	3.07	0.106	0.305
EXTREME DOUBLE AMPLITUDE		9.82	4.07	0.182	—



BRUSH INSTRUMENTS DIVISION, GOULD INC
CLEVELAND, OHIO PRINTED IN U.S.A.

RUN 5

RUN 5

OPERATIONAL CONDITIONS

RUN # 6

CONDITION: Mooring in Head Seas, Off cushion

DATE: 9 OCTOBER 1972 TIME: 1540 EDT

CARGO: One each 10420 pound container

RUN DURATION: 8.73 MINUTES

POWER SPECTRA, DEGREES OF FREEDOM: 44

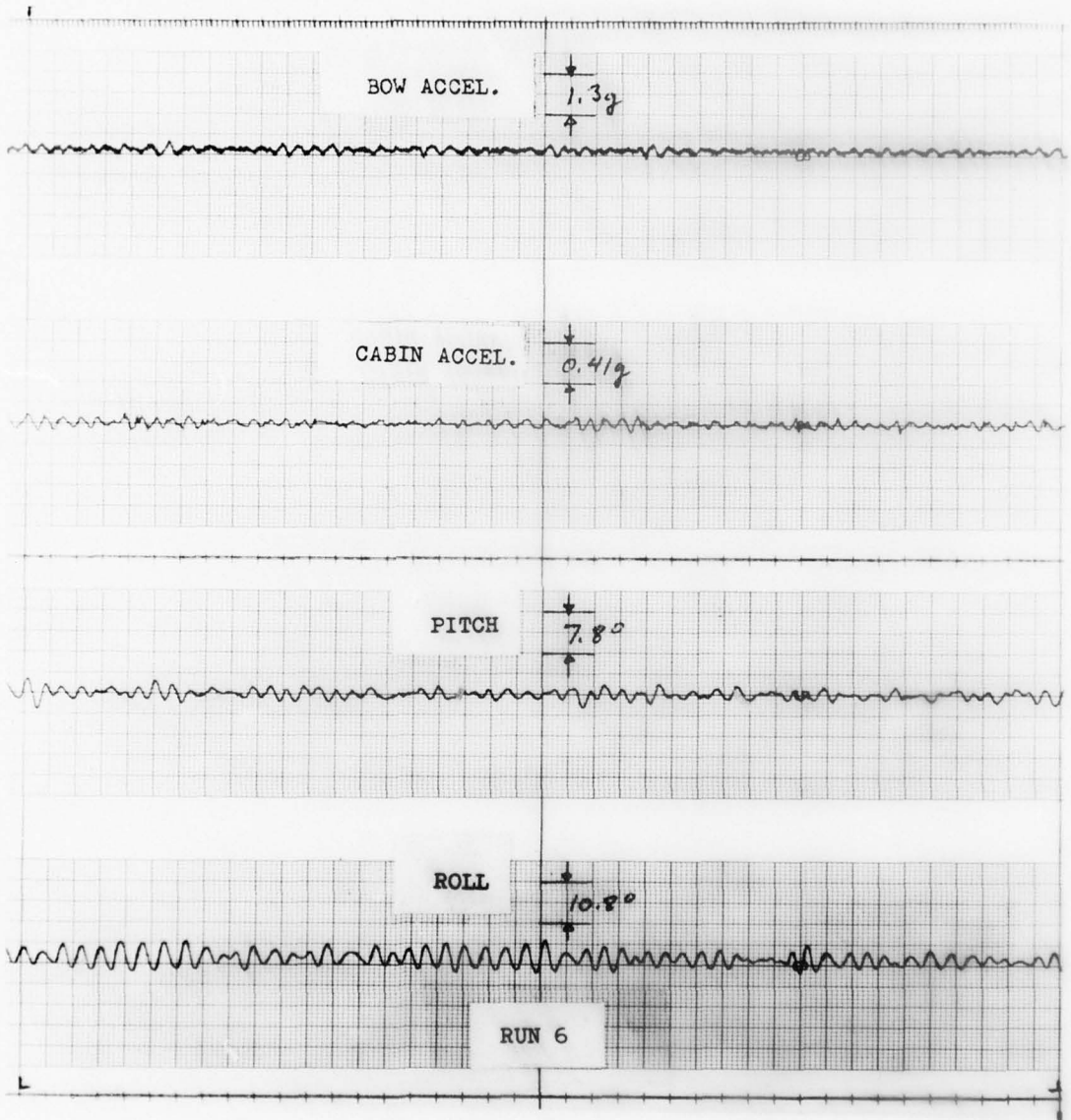
NOTES:

1. Craft station keeping next to WARRIOR.
2. Cargo was on craft only during last 1.23 minutes of run.
3. VOYAGEUR was not sheltered from wave action by the WARRIOR.

SUMMARY OF SIGNIFICANT MOTIONS AND EXTREME DOUBLE AMPLITUDES

RUN # 6

DERIVE	WAVE HEIGHT	ROLL ANGLE	PITCH ANGLE	CABIN ACCEL.	BOW ACCEL.
FROM:	FEET	DEGREES	DEGREES	G'S	G'S
POWER SPECTRA					
PSHAFT PROGRAM	2.5 (Estimated)	7.11	3.39	0.121	0.258
TIME HISTORY					
PSHAFT PROGRAM		7.22	3.42	0.124	0.271
DOUBLE AMPLITUDE					
DISTRIBUTION		6.71	3.24	0.116	0.249
PSHAFT PROGRAM					
INTERPRETED					
VALUE FOR		7.01	3.35	0.12	0.259
SIGNIFICANT					
FUNCTION					
EXTREME					
DOUBLE		8.63	5.47	0.191	0.476
AMPLITUDE					



OPERATIONAL CONDITIONS

RUN # 11

CONDITION: Mooring on Lee side of WARRIOR, Off cushion

DATE: 11 OCTOBER 1972 TIME: 1011 EDT

CARGO: Two each 4700 pound containers

RUN DURATION: 9.6 MINUTES

POWER SPECTRA, DEGREES OF FREEDOM: 48

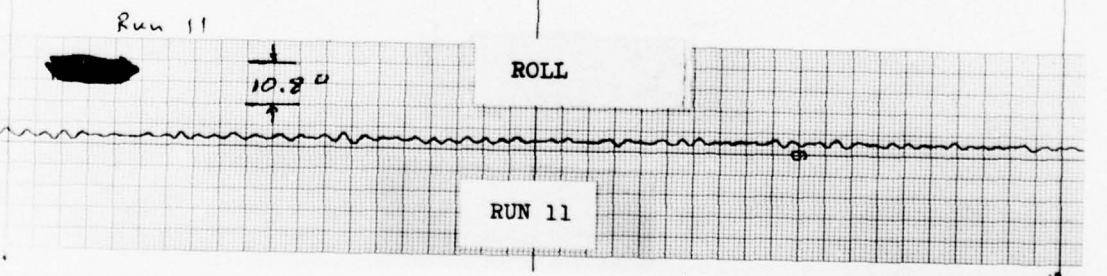
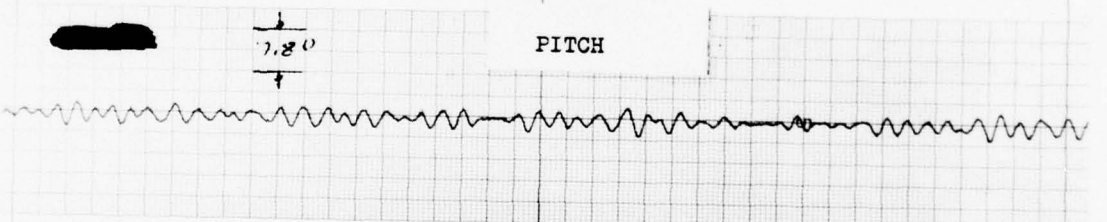
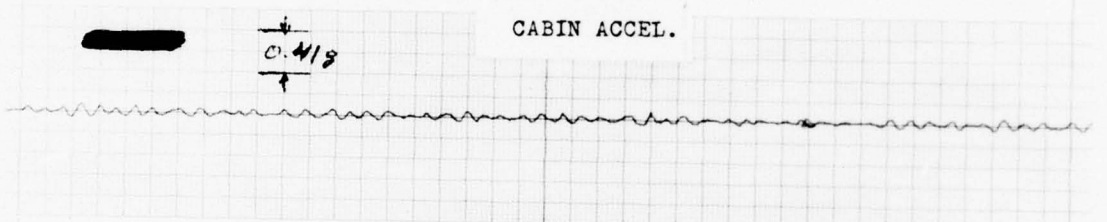
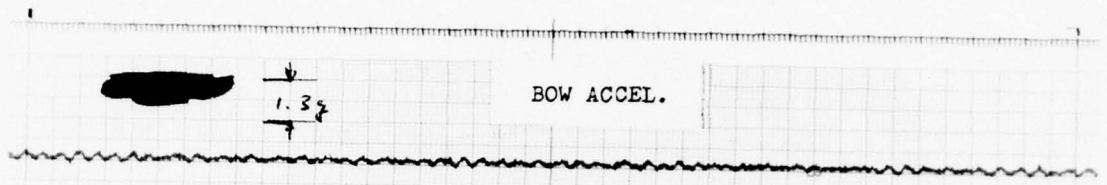
NOTES:

1. Craft station keeping next to WARRIOR.
2. Cargo was on craft only during last 4.8 minutes of run.
3. High noise levels and low signal levels invalidated all standard computations from the Bow acceleration data.
4. VOYAGEUR was sheltered from wave action by WARRIOR.

SUMMARY OF SIGNIFICANT MOTIONS AND EXTREME DOUBLE AMPLITUDES

RUN # 11

DERIVED FROM:	WAVE HEIGHT FEET	ROLL ANGLE DEGREES	PITCH ANGLE DEGREES	CABIN ACCEL. G'S	BOV' ACCEL. G'S
POWER SPECTRA					
PSHAFT PROGRAM	2.67	2.06	3.83	0.096	—
TIME HISTORY					
PSHAFT PROGRAM		2.49	4.05	0.097	—
DOUBLE AMPLITUDE					
DISTRIBUTION		2.02	3.65	0.092	—
PSHAFT PROGRAM					
INTERPRETED VALUE FOR SIGNIFICANT MOTION		2.04	3.24	0.095	0.136
EXTREME DOUBLE AMPLITUDE		2.87	6.05	0.145	—



OPERATIONAL CONDITIONS

RUN # 12

CONDITION: Mooring on Lee side of WARRIOR, Off cushion

DATE: 11 OCTOBER 1972 TIME: 1054 EDT

CARGO: Two each 4700 pound containers

RUN DURATION: 8.95 MINUTES

POWER SPECTRA, DEGREES OF FREEDOM: 45

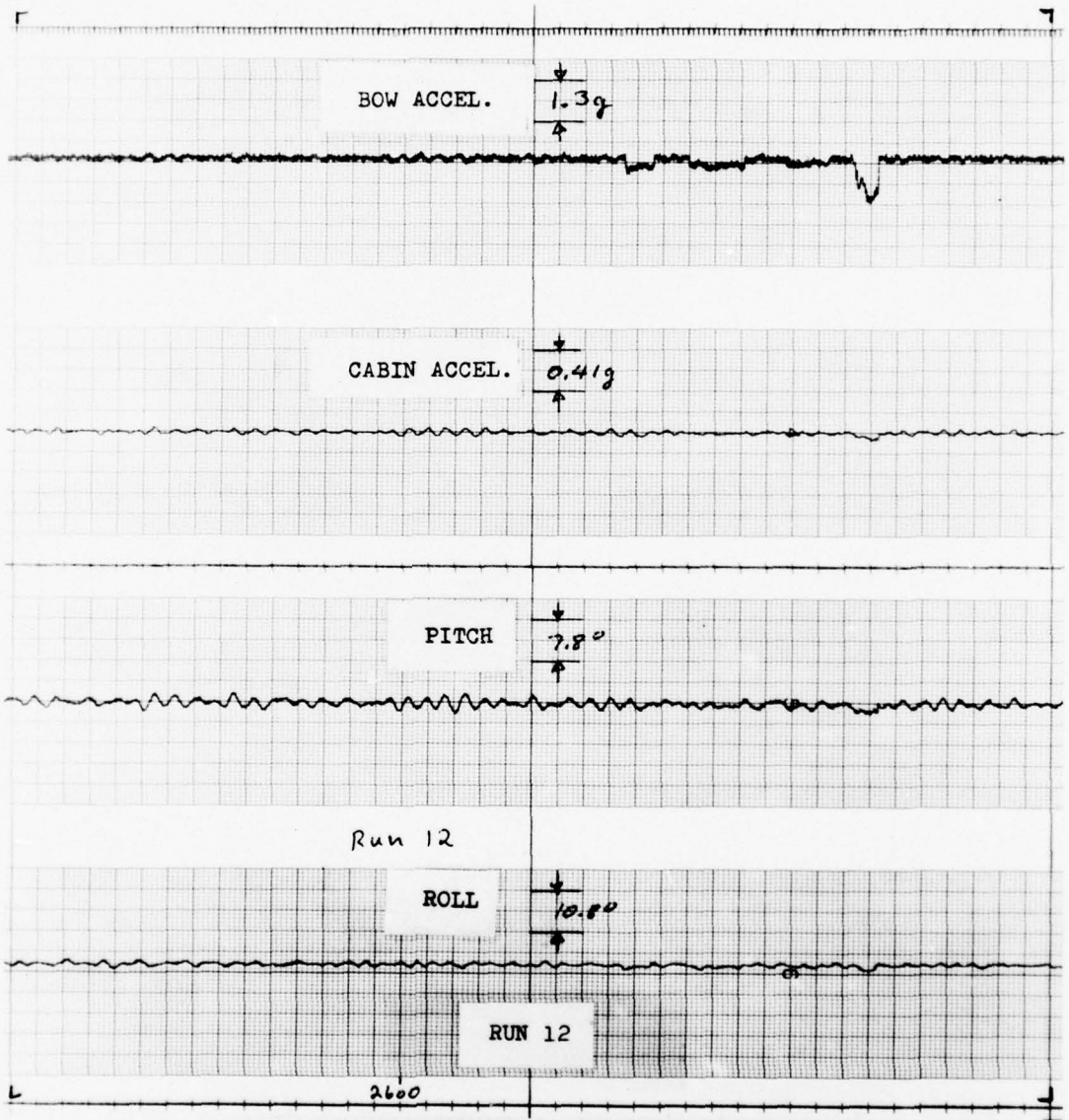
NOTES:

1. Craft station keeping next to WARRIOR.
2. Retrograde of cargo attempted.
3. High noise levels and low signal levels compounded with an electrical disturbance which offset the data has invalidated all computations from the Bow acceleration data.
4. Low signal levels near the ambient noise level invalidated all standard computations from the roll data.
5. VOYAGEUR was sheltered from wave action by WARRIOR.

SUMMARY OF SIGNIFICANT MOTIONS AND EXTREME DOUBLE AMPLITUDES

RUN #12

DERIVED FROM:	WAVE HEIGHT FEET	ROLL ANGLE DEGREES	PITCH ANGLE DEGREES	CABIN ACCEL. G'S	BOW ACCEL. G'S
POWER SPECTRA PSHAFT PROGRAM	2.51	—	2.29	0.067	—
TIME HISTORY PSHAFT PROGRAM		—	2.45	0.072	—
DOUBLE AMPLITUDE DISTRIBUTION PSHAFT PROGRAM		—	2.16	0.065	—
INTERPRETED VALUE FOR SIGNIFICANT MOTION		1.37	2.3	0.068	—
EXTREME DOUBLE AMPLITUDE		—	3.42	0.105	—



OPERATIONAL CONDITIONS

RUN # 13

CONDITION: Mooring on Lee side of WARRIOR, Off cushion

DATE: 11 OCTOBER 1972

TIME: 1201 EDT

CARGO: Two each 4700 pound containers

RUN DURATION: 8.53 MINUTES

POWER SPECTRA, DEGREES OF FREEDOM: 43

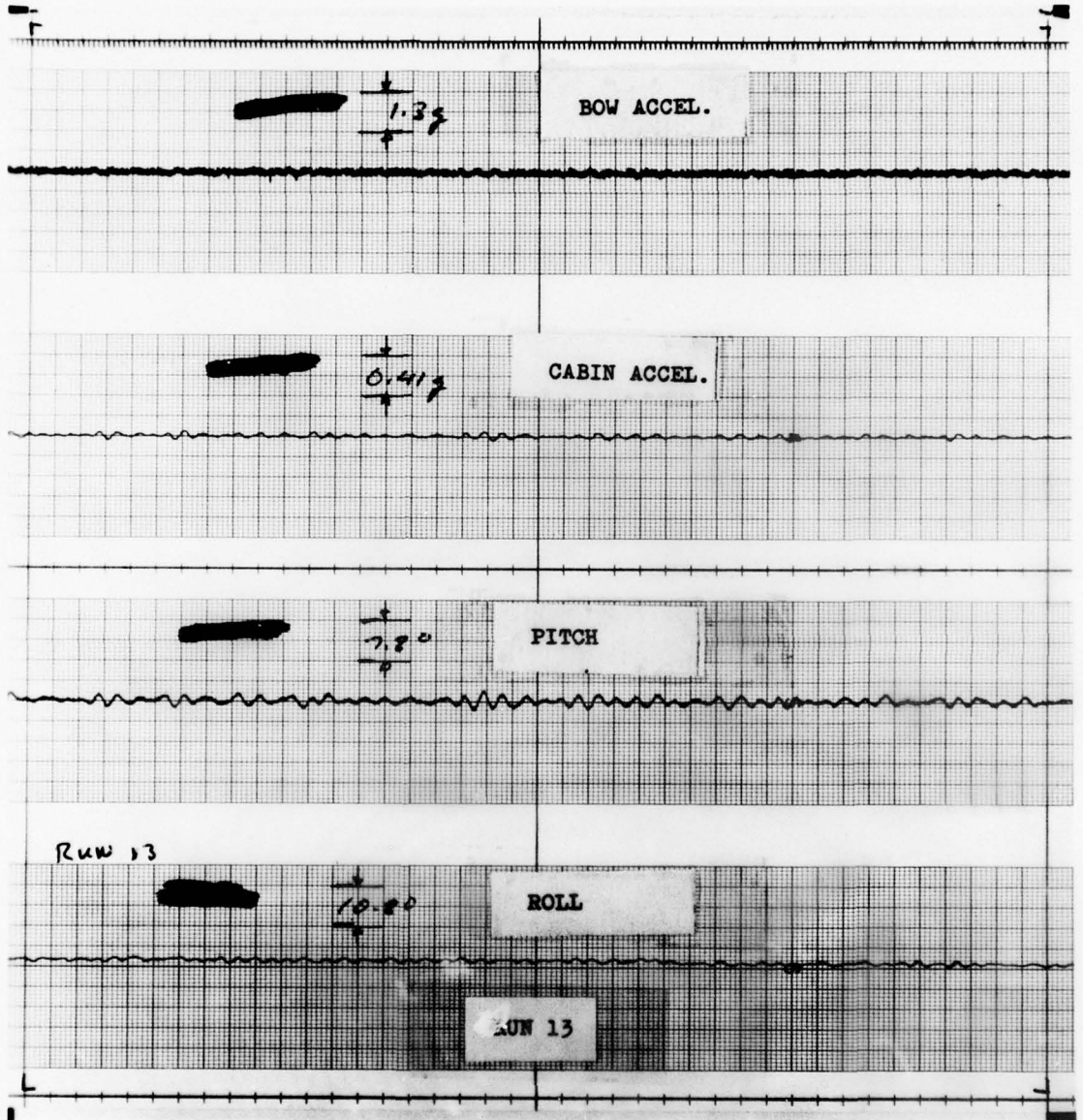
NOTES:

1. Craft station keeping next to WARRIOR.
2. High noise levels and low signal levels invalidated all standard computations from the Bow acceleration data.
3. Note 4 in Run 12 applies for the roll data.
4. VOYAGEUR was sheltered from wave action by WARRIOR.

SUMMARY OF SIGNIFICANT MOTIONS AND EXTREME DOUBLE AMPLITUDES

RUN # 13

DERIVEI	WAVE HEIGHT	ROLL ANGLE	PITCH ANGLE	CABIN ACCEL.	BOW ACCEL.
FROM:	FEET	DEGREES	DEGREES	G'S	G'S
POWER SPECTRA					
P-SHAFT PROGRAM	2.1	—	2.15	0.059	—
TIME HISTORY					
P-SHAFT PROGRAM		—	2.18	0.059	—
DOUBLE AMPLITUDE					
DISTRIBUTION		—	1.96	0.057	—
P-SHAFT PROGRAM					
INTERPRETED					
VALUE FOR		1.84	2.1	0.058	0.121
SIGNIFICANT					
MOTION					
EXTREME					
DOUBLE		—	4.16	0.109	—
AMPLITUDE					



OPERATIONAL CONDITIONS

RUN # 18

CONDITION: Mooring in Lee of LST, Off cushion

DATE: 13 OCTOBER 1972 TIME: 0800 EDT

CARGO: No containers

RUN DURATION: 7.88 MINUTES

POWER SPECTRA, DEGREES OF FREEDOM: 39

NOTES:

1. Broad low frequency components present in roll and pitch data. This condition invalidated the power spectra computations made from the roll data.
2. High noise levels and low signal levels invalidated all standard computations from the Bow acceleration data.
3. VOYAGEUR was sheltered from wave action by the LST.

SUMMARY OF SIGNIFICANT MOTIONS AND EXTREME DOUBLE AMPLITUDES

RUN #13

DERIVED FROM:	WAVE HEIGHT FEET	ROLL ANGLE DEGREES	PITCH ANGLE DEGREES	CABIN ACCEL. G'S	BOW ACCEL. G'S
POWER SPECTRA	3.3	—	2.44	0.072	—
PSHAFT PROGRAM					
TIME HISTORY					
PSHAFT PROGRAM		3.42	2.89	0.073	—
DOUBLE AMPLITUDE DISTRIBUTION					
PSHAFT PROGRAM		2.07	2.3	0.067	—
INTERPRETED VALUE FOR SIGNIFICANT MOTION					
		2.75	2.54	0.071	0.152
EXTREME DOUBLE AMPLITUDE					
		4.53	3.8	0.099	—

x 50

BOW ACCEL.

3.2g

CABIN ACCEL.

0.41g

PITCH

7.7°

Run 18

ROLL

10.8°

RUN 18

J-1

SURF CROSSING RUNS

RUNS S-1 to S-20

SURF DATA

RUN: S-1

CONDITION: Shore to Surf at Beach near Home base

CARGO: Two each 10420 pound containers

DATE: 8 OCTOBER 1972

TIME: 1050 EDT

EXTREME DOUBLE AMPLITUDE FROM STRIP CHART RECORDS:

ROLL ANGLE: 2.2 DEG.

CABIN ACCEL.: 0.882G's

PITCH ANGLE: 7 DEG.

BOW ACCEL.: 2.86 G's

NOTES:

1. Estimated 2 ft. Surf Height (visual estimate).

BOW ACCEL.

1.3g

CABIN ACCEL.

0.91g

PITCH

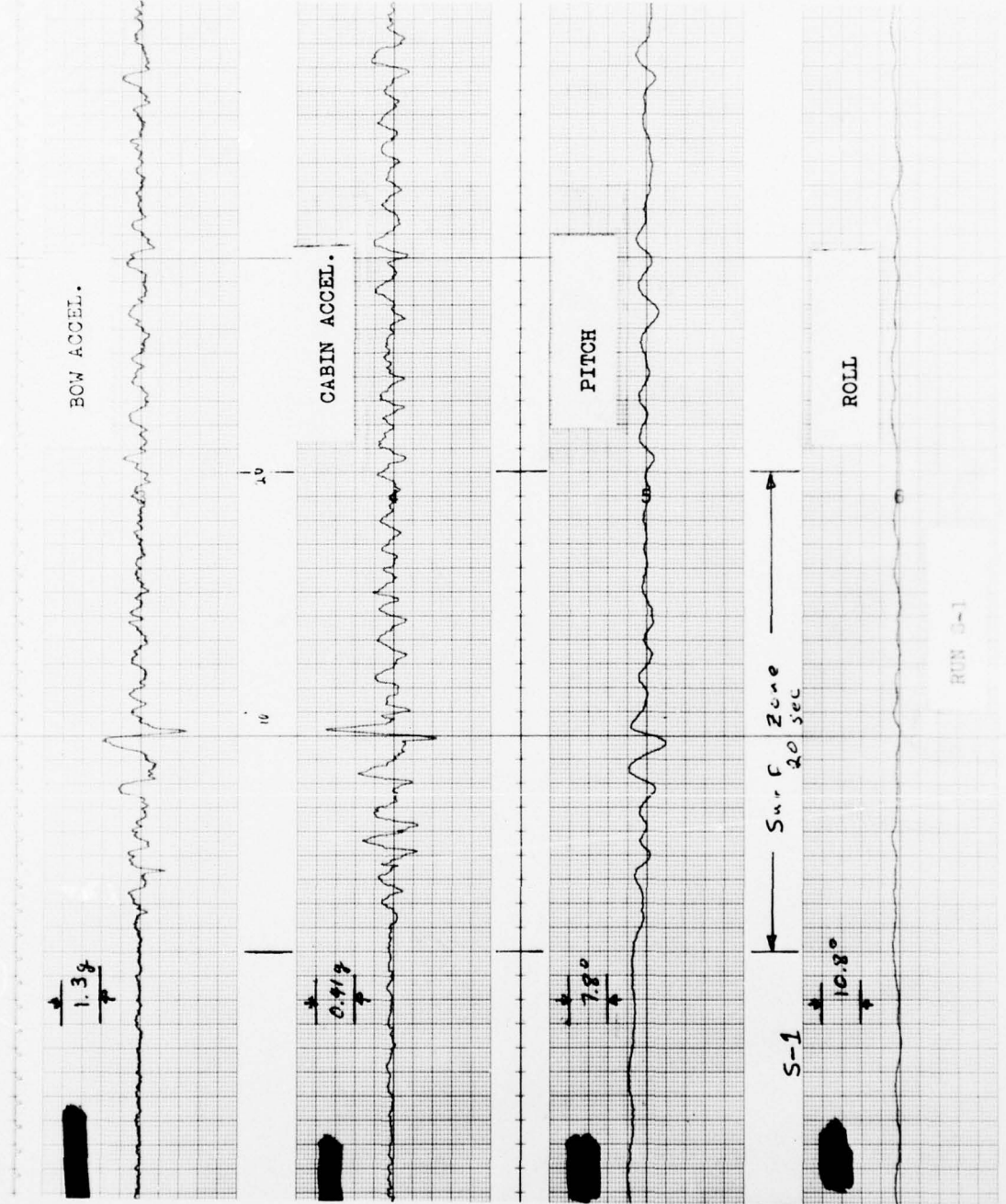
7.8°

ROLL

S-1
16.8°

Surf Zone
20 sec

RUN S-1



SURF DATA

RUN: S-2

CONDITION: Surf to Shore at Beach near crane

CARGO: Two each 10420 pound containers

DATE: 8 OCTOBER 1972

TIME: 1100 EDT

EXTREME DOUBLE AMPLITUDE FROM STRIP CHART RECORDS:

ROLL ANGLE: 6.5 DEG.

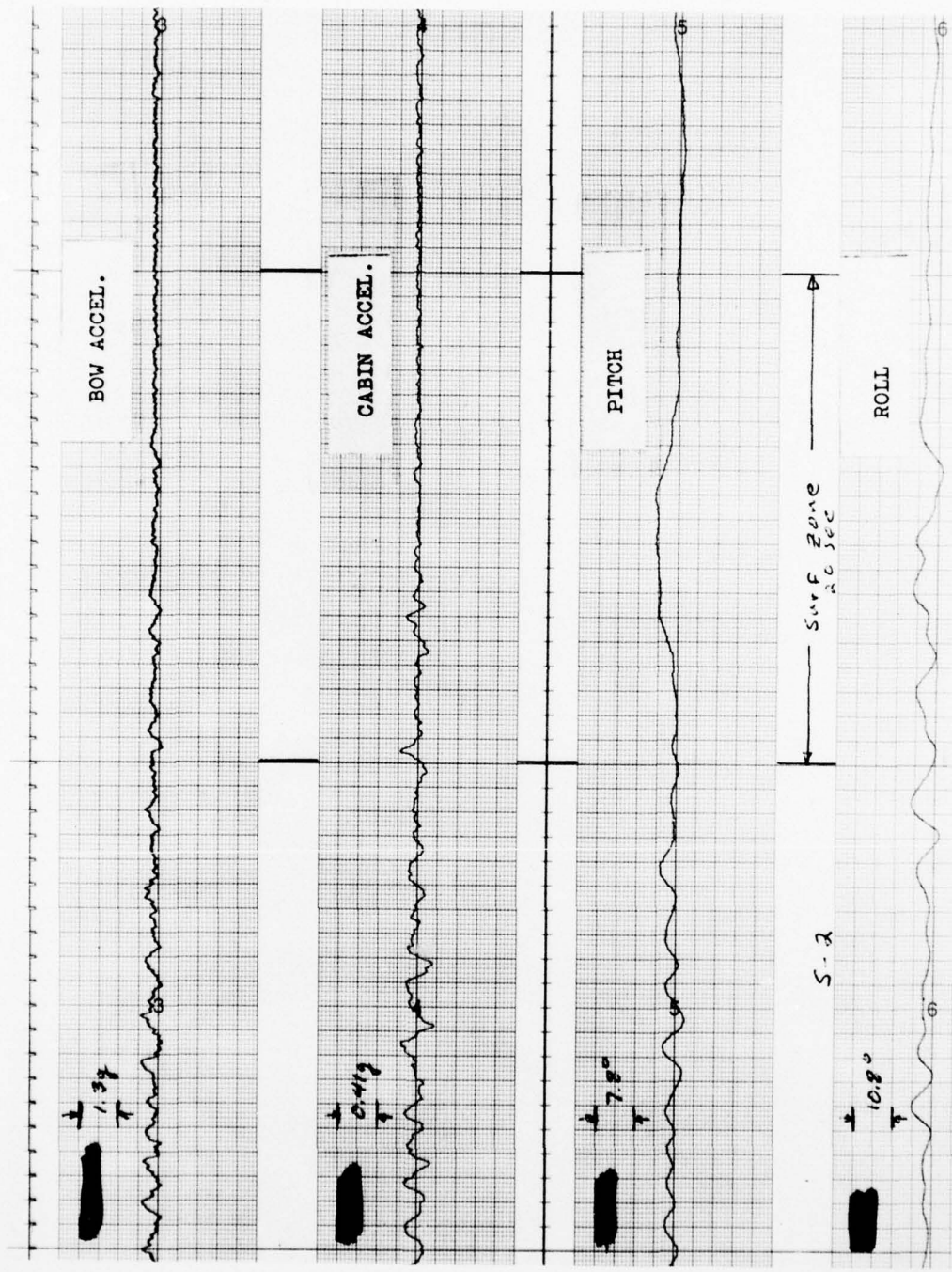
CABIN ACCEL.: 0.205 G's

PITCH ANGLE: 3.9 DEG.

BOW ACCEL.: 0.39 G's

NOTES:

1. Craft took 45° angle into surf.



RUN S-2

SURF DATA

RUN: S-3

CONDITION: Shore to Surf at Beach near Crane

CARGO: Two each 10420 pound containers

DATE: 8 OCTOBER 1972

TIME: 1249 EDT

EXTREME DOUBLE AMPLITUDE FROM STRIP CHART RECORDS:

ROLL ANGLE: 4.3 DEG.

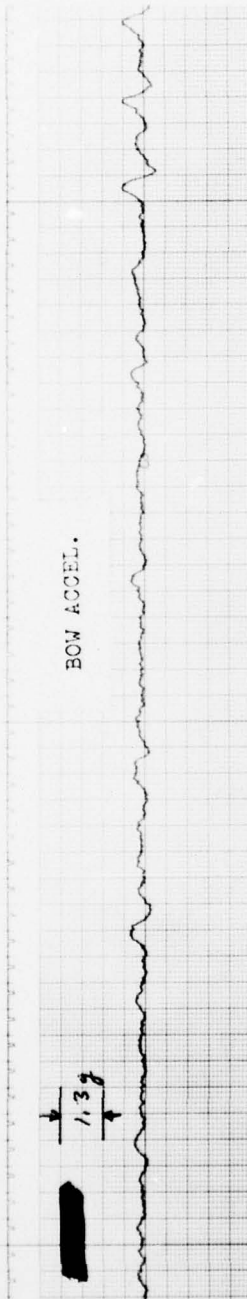
CABIN ACCEL.: 0.308G's

PITCH ANGLE: 5.1 DEG.

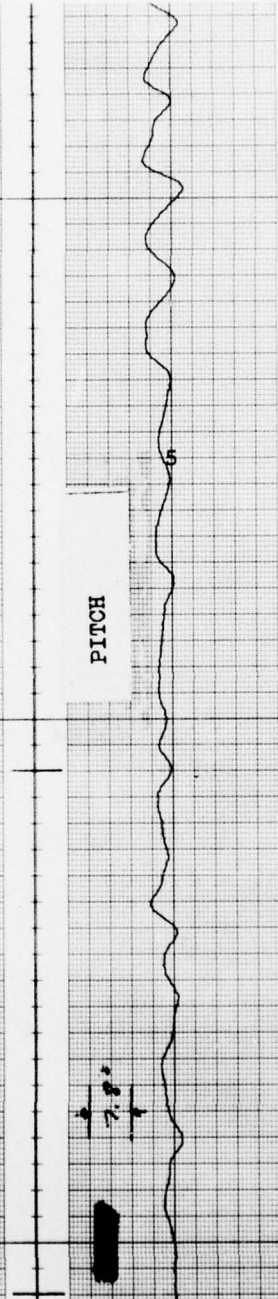
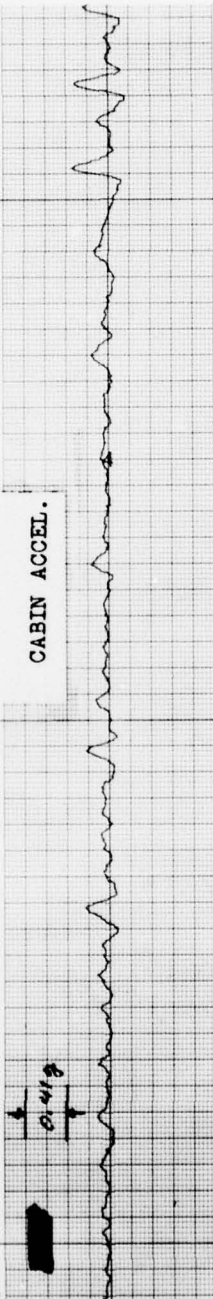
BOW ACCEL.: 0.39 G's

NOTES:

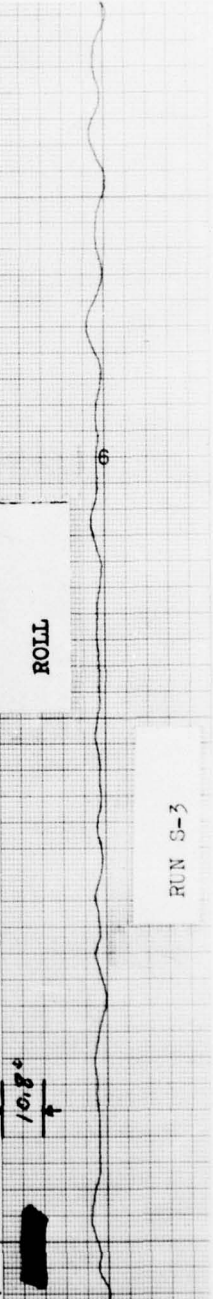
1. Estimated 2 ft. Surf Height (visual estimate).
2. Craft took 45° angle into surf.



BRUSH INSTRUMENTS DIVISION, GOULD INC
 CLEVELAND, OHIO PRINTED IN U.S.A.



Surf Zone
 20 sec S-3



RUN S-3

SURF DATA

RUN: S-4

CONDITION: Shore to Surf at Beach near Home base.

CARGO: Two each 4700 pound containers

DATE: 9 OCTOBER 1972

TIME: 1145 EDT

EXTREME DOUBLE AMPLITUDE FROM STRIP CHART RECORDS:

ROLL ANGLE: 2.7 DEG.

CABIN ACCEL.: 0.697G's

PITCH ANGLE: 5.5 DEG.

BOW ACCEL.: 1.95 G's

NOTES:

1. Estimated 3 to 4 ft. Surf Height (visual estimate)

BOW ACCEL.

CABIN ACCEL.

PITCH

ROLL

RUN S-4

1.3g

STRUMENTS DIVISION, GOULD INC.

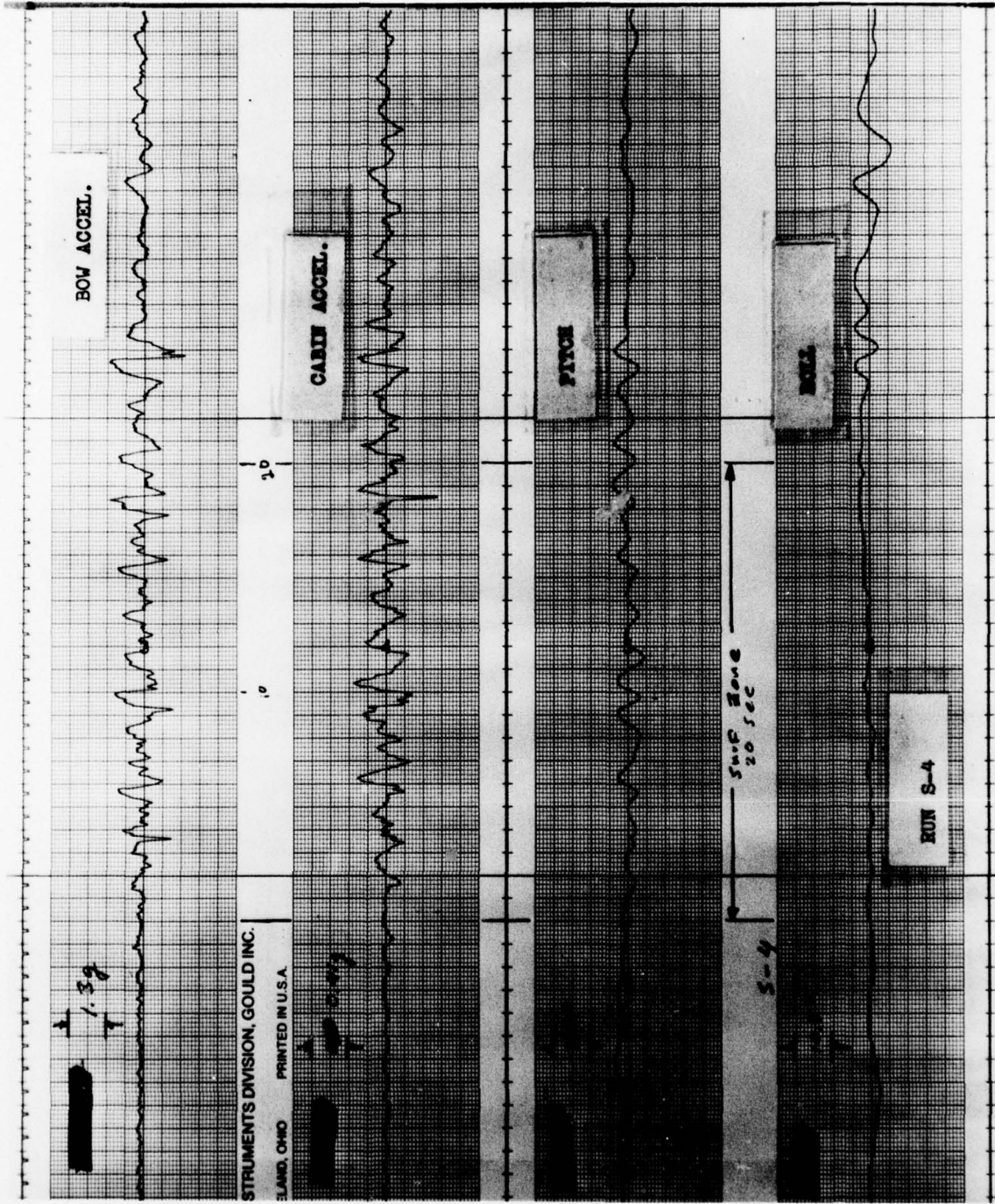
ELAND, OHIO PRINTED IN U.S.A.

20

10

SWEEP RATE
20 SEC

S-4



SURF DATA

RUN: S-5

CONDITION: Shore to Surf at Beach near Crane

CARGO: No containers

DATE: 9 OCTOBER 1972

TIME: 1518 EDT

EXTREME DOUBLE AMPLITUDE FROM STRIP CHART RECORDS:

ROLL ANGLE: 3.8 DEG.

CABIN ACCEL.: 0.738 G's

PITCH ANGLE: 4.3 DEG.

BOW ACCEL.: 1.88 G's

NOTES:

1. Estimated 1 to 2 ft. Surf Height (visual estimate).
2. Craft took 45° angle into surf.

BOW ACCEL.

1.3g

BRUSH INSTRUMENTS DIVISION, GOULD INC.

CLEVELAND, OHIO PRINTED IN U.S.A.

CABIN ACCEL.

0.4g

PITCH

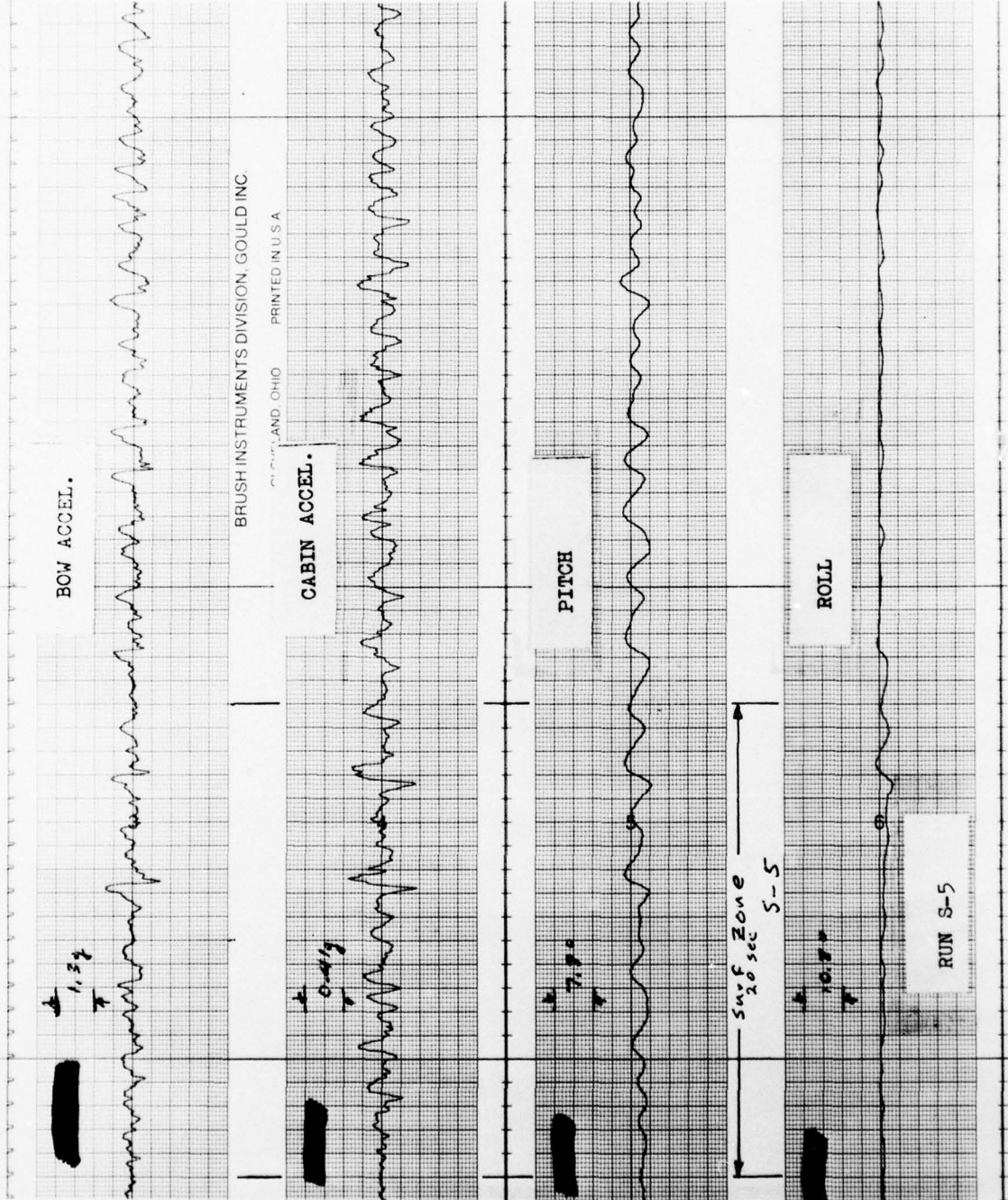
7.8°

Surf Zone
20 sec
5-5

ROLL

10.8°

RUN S-5



SURF DATA

RUN: S-6

CONDITION: Surf to Shore at Beach near Crane

CARGO: One each 10420 pound container

DATE: 9 OCTOBER 1972

TIME: 1601 EDT

EXTREME DOUBLE AMPLITUDE FROM STRIP CHART RECORDS:

ROLL ANGLE: 6.5 DEG.


CABIN ACCEL.: 0.246G's

PITCH ANGLE: 1.6 DEG.

BOW ACCEL.: 0.39 G's

NOTES:

1. Estimated 3 ft. Surf Height (visual estimate).



SURF DATA

RUN: S-7

CONDITION: Shore to Surf at Beach near Crane

CARGO: No containers

DATE: 9 OCTOBER 1972

TIME: 1610 EDT

EXTREME DOUBLE AMPLITUDE FROM STRIP CHART RECORDS:

ROLL ANGLE: 2.2 DEG.

CABIN ACCEL.: 0.205G's

PITCH ANGLE: 2.3 DEG.

BOW ACCEL.: 0.39 G's

NOTES:

AD-A045 306

DAVID W TAYLOR NAVAL SHIP RESEARCH AND DEVELOPMENT CE--ETC F/G 13/10
COMPILATION OF MOTION DATA OBTAINED ON VOYAGEUR ACV DURING OSD0--ETC(U)
FEB 73 R D PIERCE
CID-29-1


UNCLASSIFIED

NL

2 OF 2
ADA
045306



END
DATE
FILMED
11-77
DDC



BOW ACCEL.

1.3g

BRUSH INSTRUMENTS DIVISION, GOULD INC.
CLEVELAND, OHIO PRINTED IN U.S.A.

CABIN ACCEL.

0.41g

PITCH

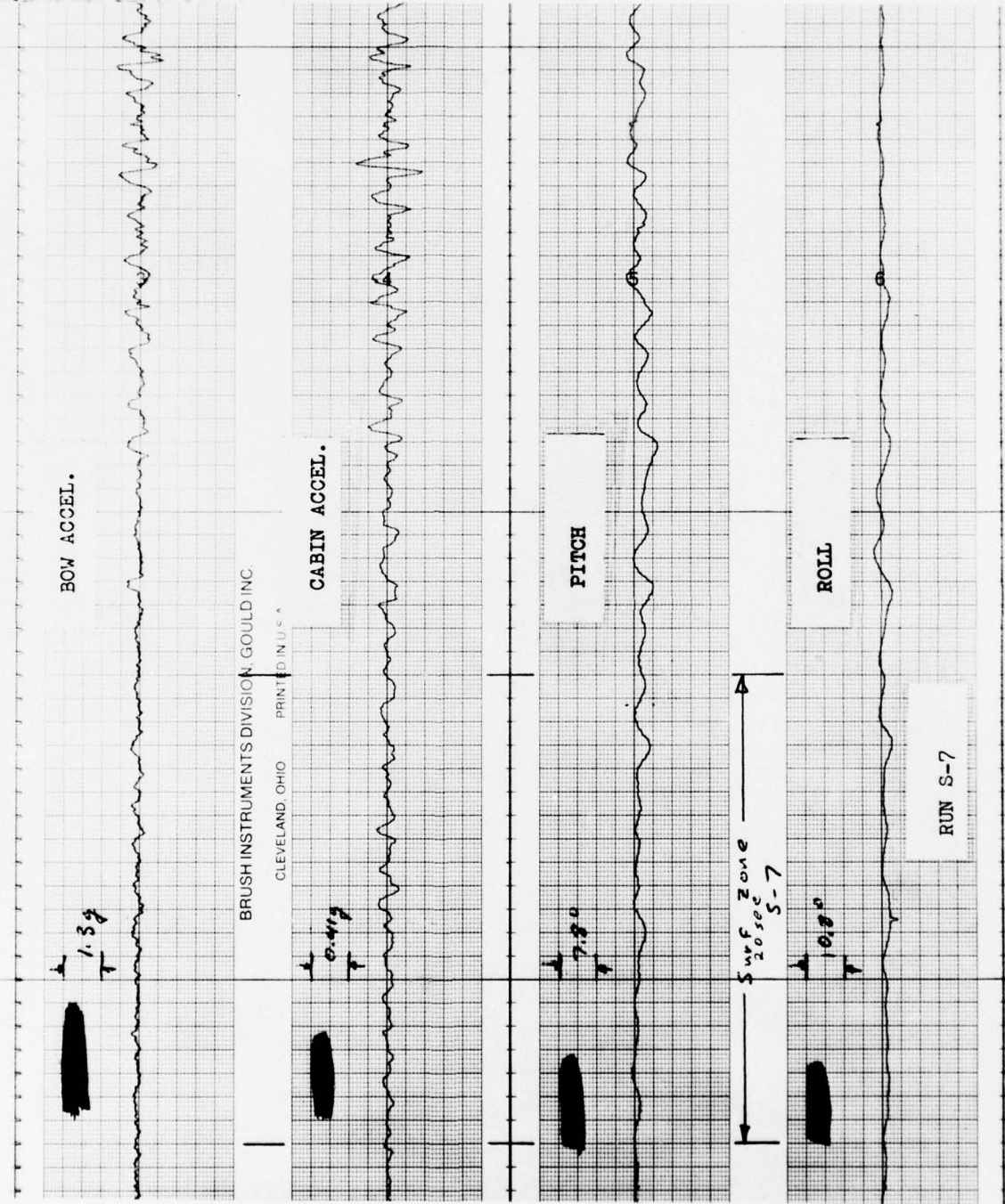
7.8°

Surf Zone
20 sec
S-7

ROLL

10.8°

RUN S-7



SURF DATA

RUN: S-8

CONDITION: Shore to Surf at Beach near Crane

CARGO: No containers

DATE: 11 OCTOBER 1972

TIME: 0936 EDT

EXTREME DOUBLE AMPLITUDE FROM STRIP CHART RECORDS:

ROLL ANGLE: 3.2 DEG.

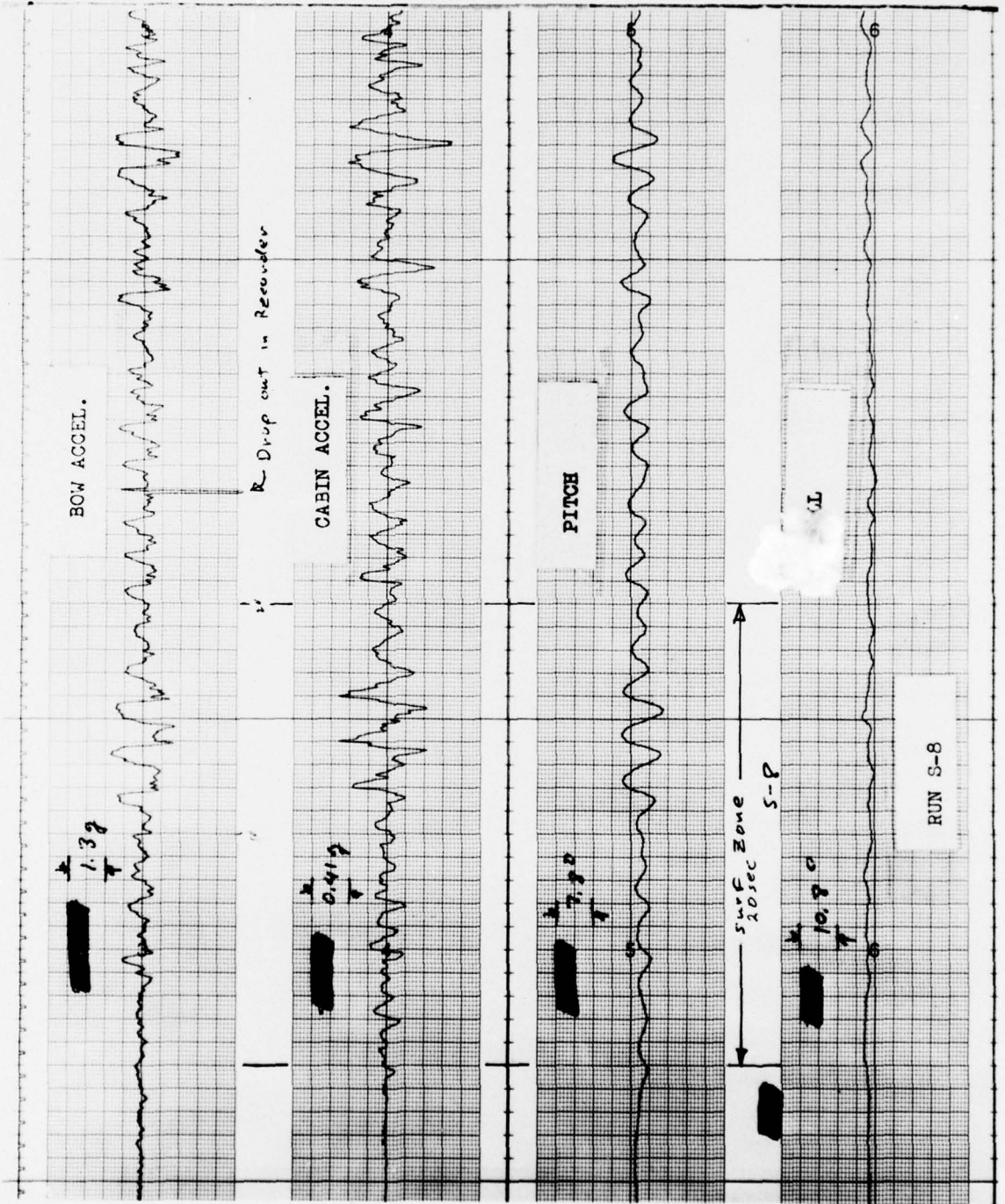
CABIN ACCEL.: 0.984 G's

PITCH ANGLE: 8.2 DEG.

BOW ACCEL.: 2.21 G's

NOTES:

1. Estimated 2 to 3 ft. Surf Height (visual estimate).



SURF DATA

RUN: S-9

CONDITION: Surf to Shore at Beach near Crane

CARGO: No containers

DATE: 11 OCTOBER 1972

TIME: 0956 EDT

EXTREME DOUBLE AMPLITUDE FROM STRIP CHART RECORDS:


ROLL ANGLE: 2.2 DEG.

CABIN ACCEL.: 0.45 G's

PITCH ANGLE: 5.8 DEG.

BOW ACCEL.: 0.78 G's

NOTES:



SURF DATA . . .

RUN: S-10

CONDITION: Shore to Surf at Beach near Crane

CARGO: No containers

DATE: 11 OCTOBER 1972

TIME: 1005 EDT

EXTREME DOUBLE AMPLITUDE FROM STRIP CHART RECORDS:

ROLL ANGLE: 2.2 DEG.

CABIN ACCEL.: 0.677G's

PITCH ANGLE: 5.8 DEG.

BOW ACCEL.: 1.23 G's

NOTES:

1. Craft at 45° angle into surf.

BOW ACCEL.

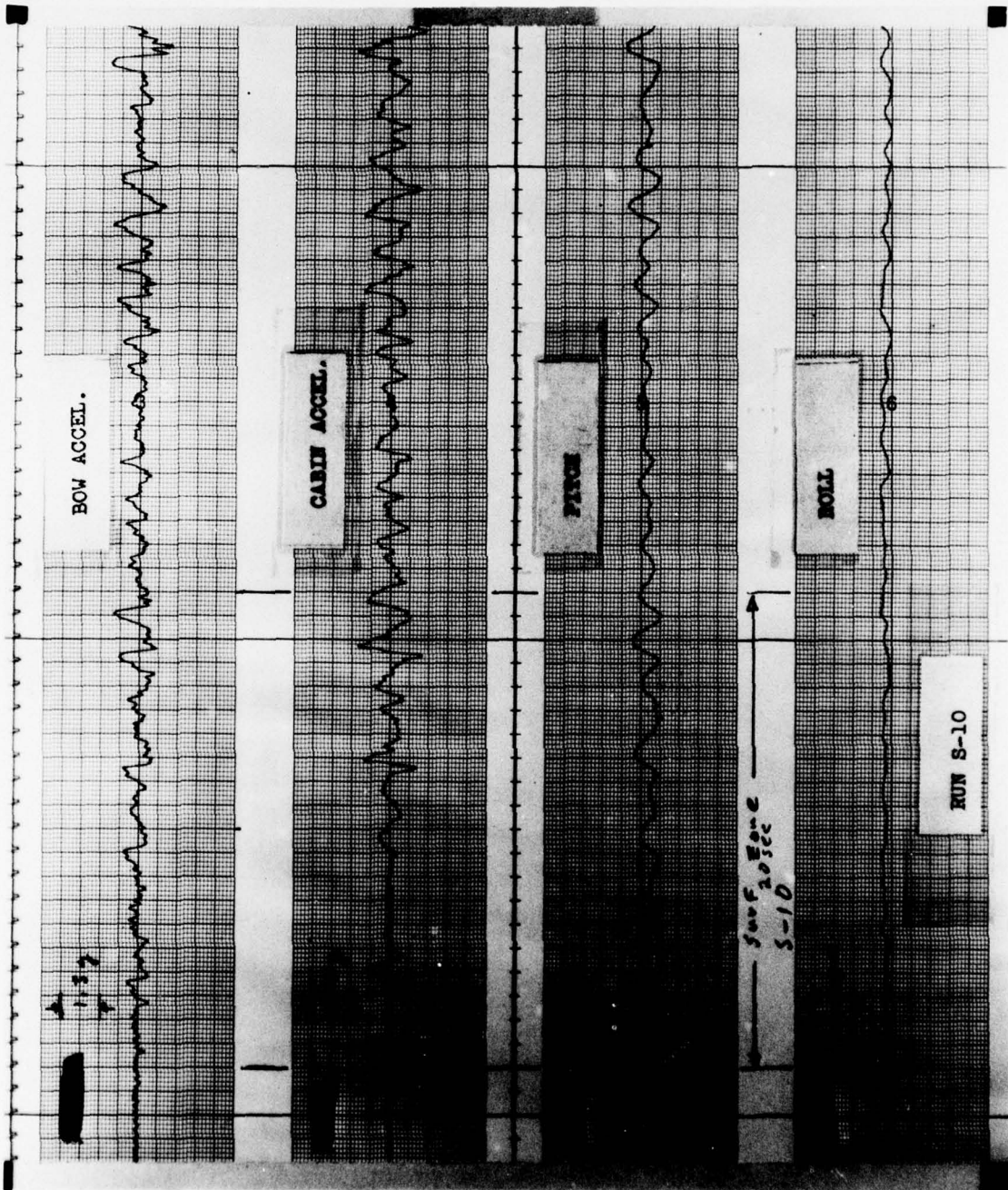
CABIN ACCEL.

PITCH

ROLL

RUN S-10

Surf Wave
S-10



SURF DATA . . .

RUN: S-11

CONDITION: Surf to Shore at Beach near Crane

CARGO: Two each 4700 pound containers

DATE: 11 OCTOBER 1972

TIME: 1028 EDT

EXTREME DOUBLE AMPLITUDE FROM STRIP CHART RECORDS:

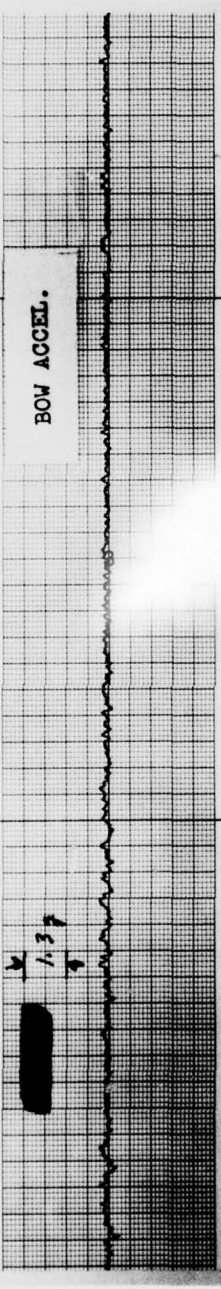
ROLL ANGLE: 2.2 DEG.

CABIN ACCEL.: 0.164G's

PITCH ANGLE: 3.1 DEG.


BOW ACCEL.: 0.13 G's

NOTES:




BOW ACCEL.


1.37



CABIN ACCEL.

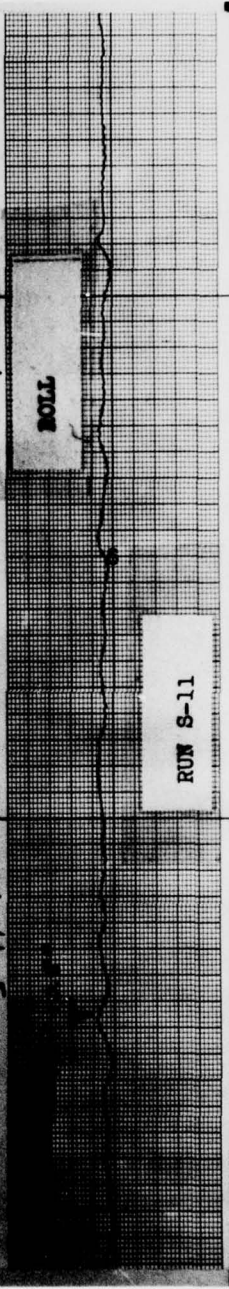


PITCH



SURF ZONE
20 sec

S-11



ROLL

RUN S-11

SURF DATA

RUN: S-12

CONDITION: Shore to Surf at Beach near Crane

CARGO: Two each 4700 pound containers

DATE: 11 OCTOBER 1972

TIME: 1047 EDT

EXTREME DOUBLE AMPLITUDE FROM STRIP CHART RECORDS:

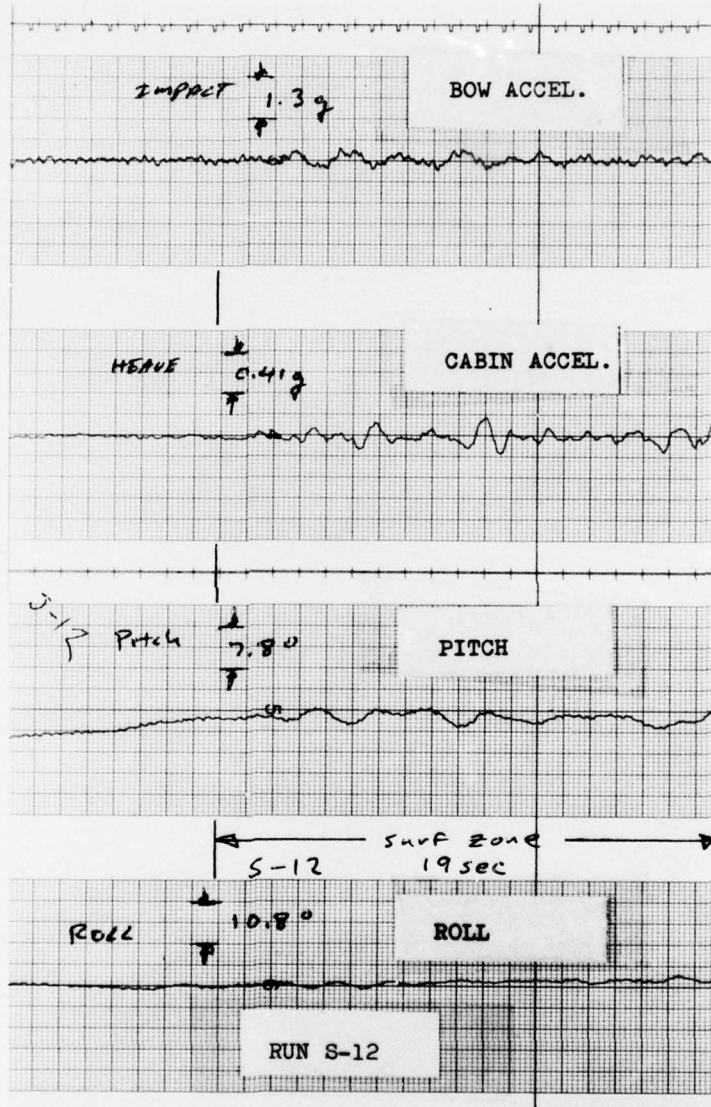
ROLL ANGLE: 2.2 DEG.

CABIN ACCEL.: 0.328G's

PITCH ANGLE: 3.5 DEG.

BOW ACCEL.: 0.52 G's

NOTES:



SURF DATA

RUN: S-13

CONDITION: Shore to Surf at Beach near Crane

CARGO: Two each 4700 pound containers

DATE: 11 OCTOBER 1972

TIME: 1157 EDT

EXTREME DOUBLE AMPLITUDE FROM STRIP CHART RECORDS:

ROLL ANGLE: 3.2 DEG.

CABIN ACCEL.: 0.985 G's

PITCH ANGLE: 7.8 DEG.

BOW ACCEL.: 2.48 G's

NOTES:

BOW ACCEL.

1.3g

BRUSH INSTRUMENTS DIVISION, GOULD INC
CLEVELAND, OHIO PRINTED IN U.S.A.

CABIN ACCEL.

0.4g

PITCH

7.8°

surf zone
20 sec

ROLL

10.5°

RUN S-13

S-13

SURF DATA

RUN: S-14

CONDITION: Surf to Shore at Beach near Crane

CARGO: Two each 4700 pound containers

DATE: 11 OCTOBER 1972

TIME: 1220 EDT

EXTREME DOUBLE AMPLITUDE FROM STRIP CHART RECORDS:

ROLL ANGLE: 2.7 DEG.

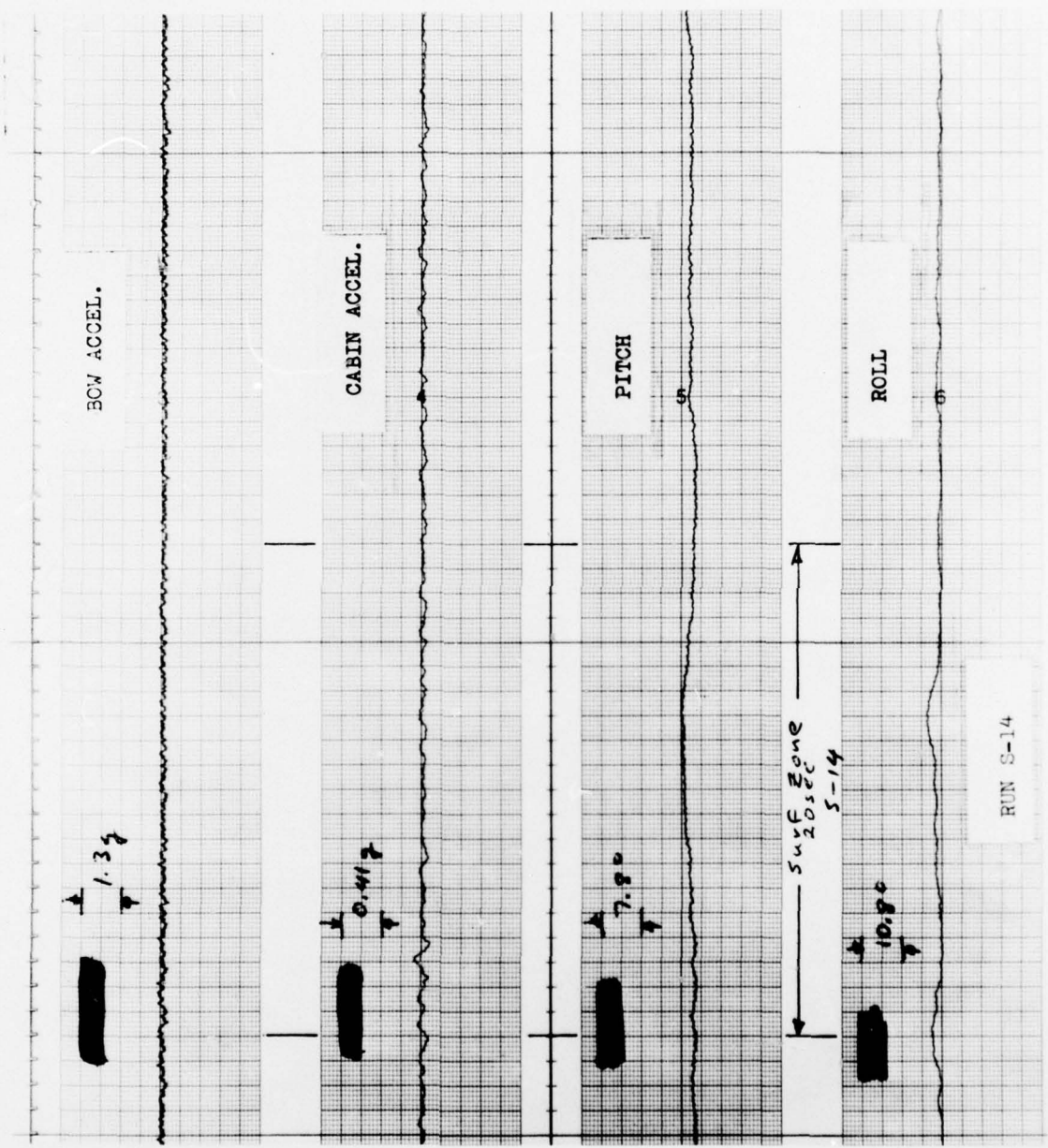
CABIN ACCEL.: 0.143G's

PITCH ANGLE: 2.7 DEG.

BOW ACCEL.: 0.13 G's

NOTES:

1. Estimated 1 to 2 ft Surf Height (visual estimate).



RUN S-14

SURF DATA

RUN: S-15

CONDITION: Shore to Surf at Beach near Crane

CARGO: No containers

DATE: 11 OCTOBER 1972

TIME: 1427 EDT

EXTREME DOUBLE AMPLITUDE FROM STRIP CHART RECORDS:

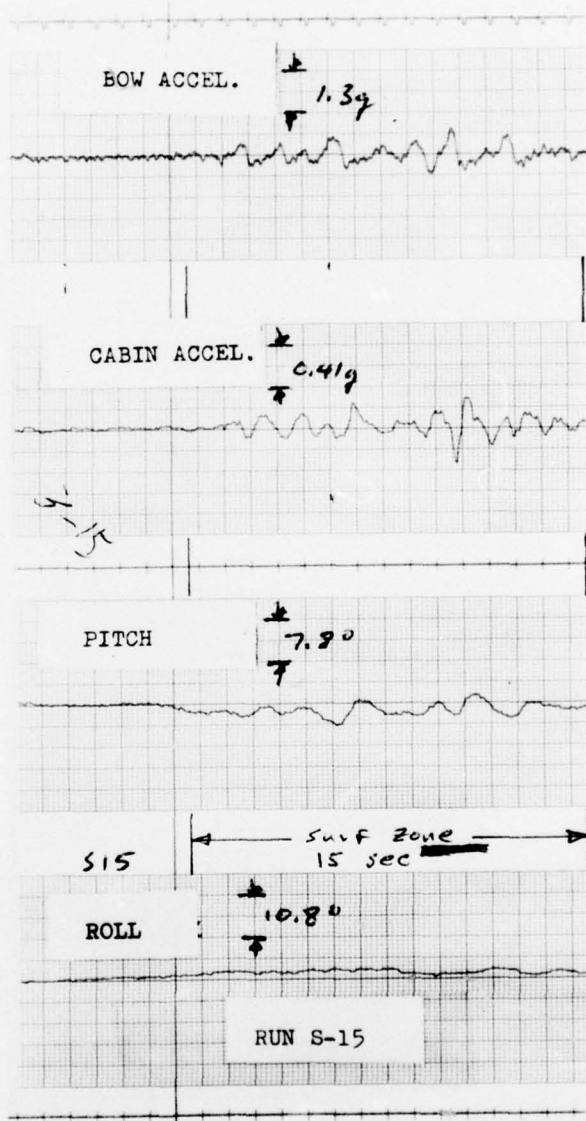
ROLL ANGLE: 1.1 DEG.

CABIN ACCEL.: 0.615G's

PITCH ANGLE: 4.3 DEG.

BOW ACCEL.: 1.36 G's

NOTES:



SURF DATA

RUN: S-16

CONDITION: Surf to Shore at Beach near Crane

CARGO: No containers

DATE: 11 OCTOBER 1972

TIME: 1437 EDT

EXTREME DOUBLE AMPLITUDE FROM STRIP CHART RECORDS:

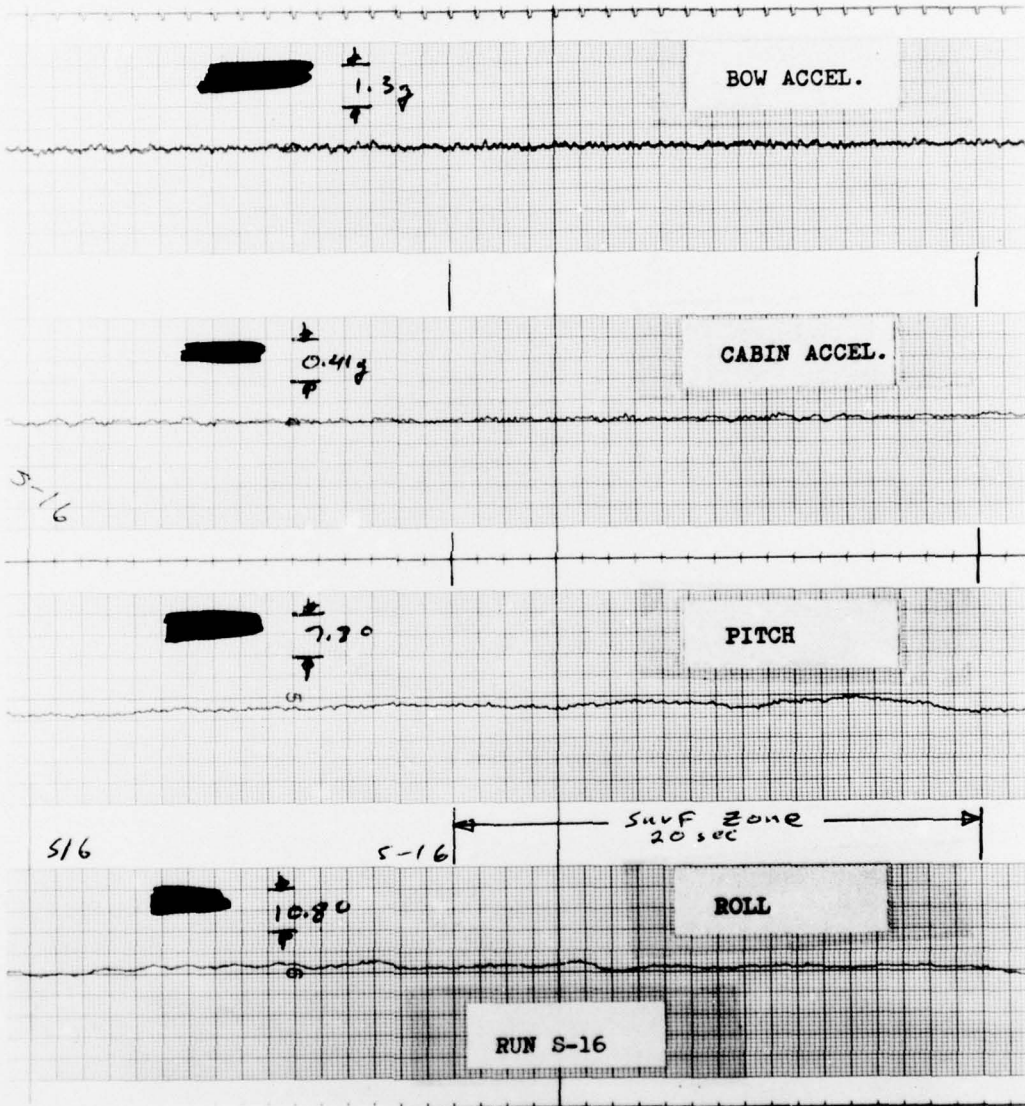
ROLL ANGLE: 2.2 DEG.

CABIN ACCEL.: 0.062G's

PITCH ANGLE: 3.1 DEG.

BOW ACCEL.: 0.13 G's

NOTES:



SURF DATA

RUN: S-17

CONDITION: Shore to Surf at Beach near Crane

CARGO: No containers

DATE: 11 OCTOBER 1972

TIME: 1455 EDT

EXTREME DOUBLE AMPLITUDE FROM STRIP CHART RECORDS:

ROLL ANGLE: 2.2 DEG.

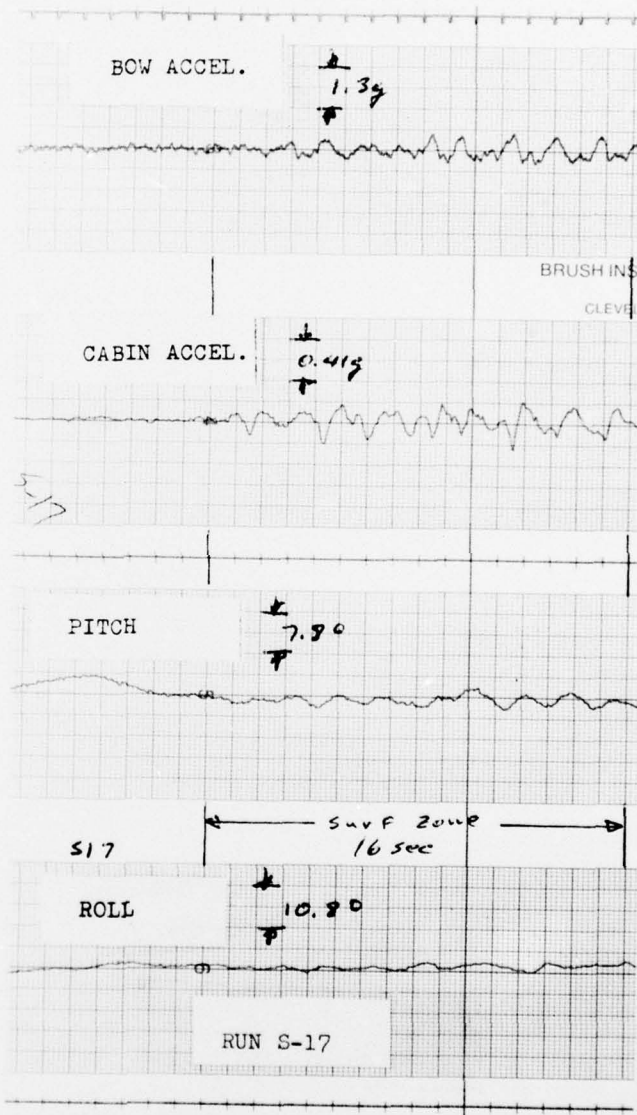
CABIN ACCEL.: 0.45 G's

PITCH ANGLE: 3.9 DEG.

BOW ACCEL.: 0.91 G's

NOTES:

1. Craft took 45° angle into surf.



SURF DATA

RUN: S-18

CONDITION: Surf to Shore at Beach near Home base

CARGO: No containers

DATE: 11 OCTOBER 1972

TIME: 1537 EDT

EXTREME DOUBLE AMPLITUDE FROM STRIP CHART RECORDS:

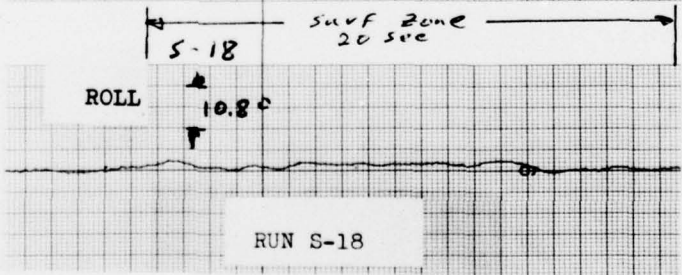
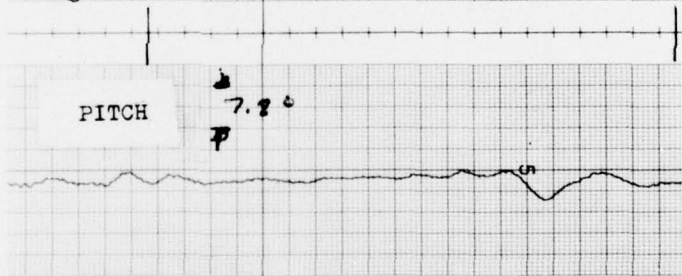
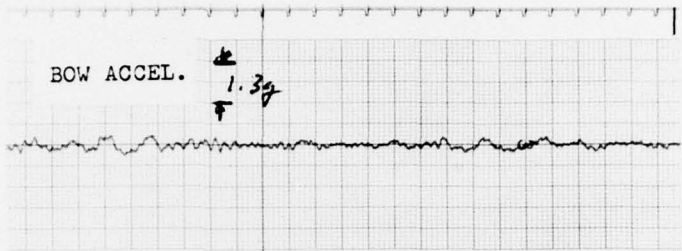
ROLL ANGLE: 2.7 DEG.

CABIN ACCEL.: 0.246 G's

PITCH ANGLE: 5.5 DEG.

BOW ACCEL.: 0.39 G's

NOTES:



SURF DATA

RUN: S-19

CONDITION: Shore to Surf at Beach near Home base

CARGO: No containers

DATE: 13 OCTOBER 1972

TIME: 0748 EDT

EXTREME DOUBLE AMPLITUDE FROM STRIP CHART RECORDS:

ROLL ANGLE: 3.2 DEG.

CABIN ACCEL.: 0.574G's

PITCH ANGLE: 7 DEG.

BOW ACCEL.: 1.6 G's

NOTES:

1. Estimated 2 to 3 ft. Surf (visual estimate).

BOW ACCEL.

3.27

CABIN ACCEL.

0.417

PITCH

0.80

ROLL

10.70

Surf zone
20 sec
S-19

RUN S-19

DIVISION, GOULD INC
PRINTED IN U.S.A.

SURF DATA

RUN: S-20

CONDITION: Shore to Surf at Beach near Crane

CARGO: No containers

DATE: 13 OCTOBER 1972

TIME: 0934 EDT

EXTREME DOUBLE AMPLITUDE FROM STRIP CHART RECORDS:

ROLL ANGLE: 2.2 DEG.

CABIN ACCEL.: 0.82 G's

PITCH ANGLE: 6.2 DEG.

BOW ACCEL.: 1.6 G's

NOTES:

1. Estimated 2 to 3 ft. Surf Height (visual estimate).

BOW ACCEL.

3.2g

CABIN ACCEL.

0.41g

PITCH

7.8°

ROLL

5-20

10.3°

Surf Zone 20sec

RUN S-20

