

AD-A049 309

OREGON STATE UNIV CORVALLIS SCHOOL OF OCEANOGRAPHY

F/G 8/10

TEMPERATURE MICROSTRUCTURE PROFILES AT OCEAN STATION P: PRELIMI--ETC(U)

DEC 77 T M DILLON, D R CALDWELL









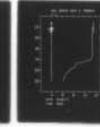














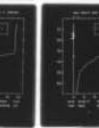


















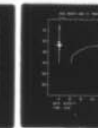









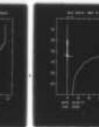












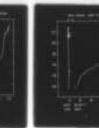











N00014-76-C-0067

UNCLASSIFIED

REF-77-22

NL

1 OF 3  
AD  
A049309



School of

6.5

# OCEANOGRAPHY

AD A 0 49309



AD No. FILE COPY

DDC  
RECEIVED  
JAN 30 1978  
A

Temperature Microstructure Profiles  
at Ocean Station P: Preliminary  
Results from the ORE Experiment

by  
T. H. Dillon  
and  
D. R. Caldwell

Office of Naval Research  
N00014-75-C-0007  
N00014-75-C-0007

Reference 77-08

December 1977

Reproduction in whole or in part is  
permitted for any purpose of the  
United States Government.

OREGON STATE UNIVERSITY

12

REPORT DOCUMENTATION PAGE		READ INSTRUCTIONS BEFORE COMPLETING FORM
1. REPORT NUMBER <b>REF-77-22</b>	2. GOVT ACCESSION NO.	3. RECIPIENT'S CATALOG NUMBER
4. TITLE (and Subtitle) <b>TEMPERATURE MICROSTRUCTURE PROFILES AT OCEAN STATION P: PRELIMINARY RESULTS FROM THE MILE EXPERIMENT</b>	5. TYPE OF REPORT & PERIOD COVERED <b>Technical rept.</b>	
7. AUTHOR(s) <b>T. M. / Dillon &amp; D. R. / Caldwell</b>	8. CONTRACT OR GRANT NUMBER(s) <b>NA0014-76-C-0067</b>	
9. PERFORMING ORGANIZATION NAME AND ADDRESS School of Oceanography Oregon State University Corvallis, OR 97330	10. PROGRAM ELEMENT, PROJECT, TASK AREA & WORK UNIT NUMBERS NR 083-102	
11. CONTROLLING OFFICE NAME AND ADDRESS Office of Naval Research Ocean Science & Technology Division Arlington, Virginia 22217	12. REPORT DATE <b>Dec 1977</b>	
14. MONITORING AGENCY NAME & ADDRESS (if different from Controlling Office)	13. NUMBER OF PAGES <b>122 pp.</b>	
	15. SECURITY CLASS. (of this report) <b>Unclassified</b>	
16. DISTRIBUTION STATEMENT (of this Report) <b>Approved for public release; distribution unlimited</b>		
17. DISTRIBUTION STATEMENT (of the abstract entered in Block 20, if different from Report)		
18. SUPPLEMENTARY NOTES		
19. KEY WORDS (Continue on reverse side if necessary and identify by block number) <b>mixed layer, microstructure, temperature profiles, Ocean Station P, thermocline, MILE</b>		
20. ABSTRACT (Continue on reverse side if necessary and identify by block number) Preliminary temperature microstructure profiles resulting from the Mixed Layer Experiment at Ocean Station P (144°W, 55°N) during August-September 1977 are presented. Depth ranges plotted are from 5 meters to 70 meters. The profiles show the behavior of the mixed layer and thermocline before, during, and after two synoptic scale storms.		

14

6

10

15

11

DDC  
REFILED  
JAN 30 1978  
REGULATED

272 268

*Inoc*

TEMPERATURE MICROSTRUCTURE PROFILES  
AT OCEAN STATION P: PRELIMINARY  
RESULTS FROM THE MILE EXPERIMENT

by

T. M. Dillon and D. R. Caldwell

Approved for public release, distribution unlimited

Reference 77-22

December 1977

George H. Keller

Acting Dean

Table of Contents

Acknowledgments

Introduction	1
Experimental Description	1
Profile Presentation	2
References	2

List of Figures

Figure 1. Bridge observations

ACCESSION for		
NTIS	White Section	<input checked="" type="checkbox"/>
DDC	White Section	<input type="checkbox"/>
UNANNOUNCED		<input type="checkbox"/>
JUSTIFICATION .....		
BY .....		
DISTRIBUTION/AVAILABILITY CODES		
Dist.	AVAIL. and/or	SPECIAL
A		

#### ACKNOWLEDGMENTS

The MSP instruments were constructed by Mr. Mark Matsler and Mr. Steven D. Wilcox. Participating in the cruise were Ms. Pricilla Newberger, Mr. Mark Matsler, and Mr. Asa Robinson. Special thanks must be given to the officers and crew of the R/V OCEANOGRAPHER, particularly Captain George Poor and Lt. William Lounsberry. The MILE experiment is funded by the Office of Naval Research.

## INTRODUCTION

This report is a preliminary presentation of temperature microstructure data resulting from the Mixed Layer Experiment (MILE) at Ocean Station P (55°N, 145°W) during August-September 1977. During the MILE experiment, the Caldwell research group conducted 381 casts over a period of 21 days from the R/V OCEANOGRAPHER, using a Microstructure Profiler (MSP). Contained in this report are temperature and temperature derivative profiles over a depth range of 5 m to 70 m from 211 of those casts.

On many of these casts electrical conductivity or optical transmissivity sensors were also operating, but these were omitted in order that this report might be available to other participants in the cruise at the time of the first post-cruise meeting. At a later date we hope to publish a more complete report, adding not only salinity and transmissivity profiles, but also including a number of casts made to greater depths, often 180 m.

## EXPERIMENTAL DESCRIPTION

Six MSP units, conceptually similar to the profiler described by Caldwell, Wilcox and Matsler (1975), were used. Casts began 0500 August 19, 1977 GMT and ended 1200 September 8, 1977 GMT. They took place every night but two, on which CTD surveys took place.

During the experiment, two synoptic-scale storms occurred at Station P. The first, with winds to 38 knots, began at approximately 1200 August 22, 1977 GMT, and lasted until 1400 August 24, 1977. The second was milder, with winds to 33 knots, and lasted from 1200 August 31, 1977 GMT until 0000 September 2, 1977 GMT (Figure 1). Casts were made before, during, and after each storm, and reflect the effect of mixing brought about by the storms and the relaxation to a more quiescent state following each storm.

The schedule of observations began after local sundown and ended before local sunrise, thus aliasing events with a diurnal time scale. Large excursions of temperature structures within the thermocline region were noted which may often be attributable to internal wave activity. An attempt was made to hold station relative to the MILE I mooring during a sequence of casts; however, both ship drift and advection insure that the same water column is not sampled twice, so that the profiles also show the effects of horizontal inhomogeneities. Thus, it is often difficult to attribute changes in features between casts to either temporal or spatial effects alone.

Temperature and pressure calibrations for each unit were performed before the cruise. Post-cruise calibrations revealed that the electronic circuit characteristics were quite stable during the cruise. The temp-

erature versus resistance characteristics of the thermistors did not fare as well, showing a marked drift during the cruise. Since our interest in this report is in small-scale features rather than in absolute accuracy, corrections have not been made for this calibration shift. The profiles shown in this report make use of pre-cruise calibrations only, and no attempt was made to normalize the profile to CTD measured temperatures. Measurements with different MSP units should therefore be treated with some caution.

#### PROFILE PRESENTATION

Since the typical drop speed of the MSP is about 12 cm/sec and the sampling rate was 90 per second, the typical resolution was 0.13 cm. The record was decimated without averaging to obtain a mean plot density of 200 points per inch. This procedure results in aliasing errors, but was thought to give a better representation of the true high-frequency nature of the temperature derivative signal than could be obtained by plotting averages.

The vertical scale of the temperature profile is depth (meters) and the horizontal scale is degrees (centigrade). The scale of the temperature depth derivative is given in the upper left of each plot. Also given above each plot is the MSP unit (A,B,C,D, or E) with which the data was taken. Next to the unit name is the drop name, which is unique to each cast. Below the plot is given the date and time (GMT).

Near the top of each plot is a small square showing the position at which the cast was taken relative to the MILE I mooring. The sides of the square represent 10 km. True north is upward. The ship position is marked as "x" and the MILE I mooring is marked "+". Below the plot is given the range (km) and bearing (degrees) of the buoy as measured from the vessel.

#### REFERENCES

- Caldwell, D.R., S.D. Wilcox and M. Matsler (1975). A relatively simple freely-falling probe for small-scale temperature gradients. *Limnology and Oceanography*, 20:1035-1047.

# BRIDGE OBSERVATIONS

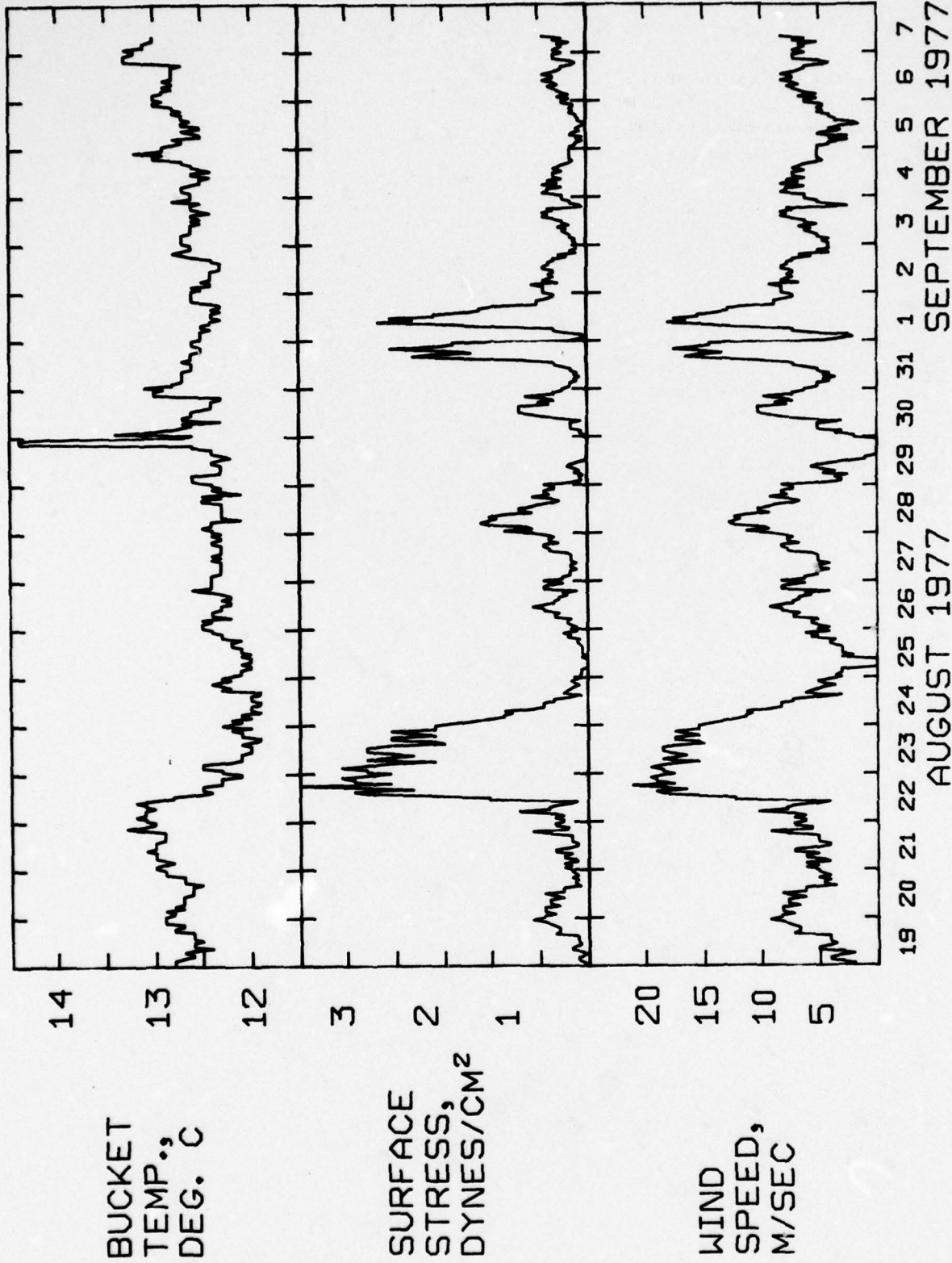
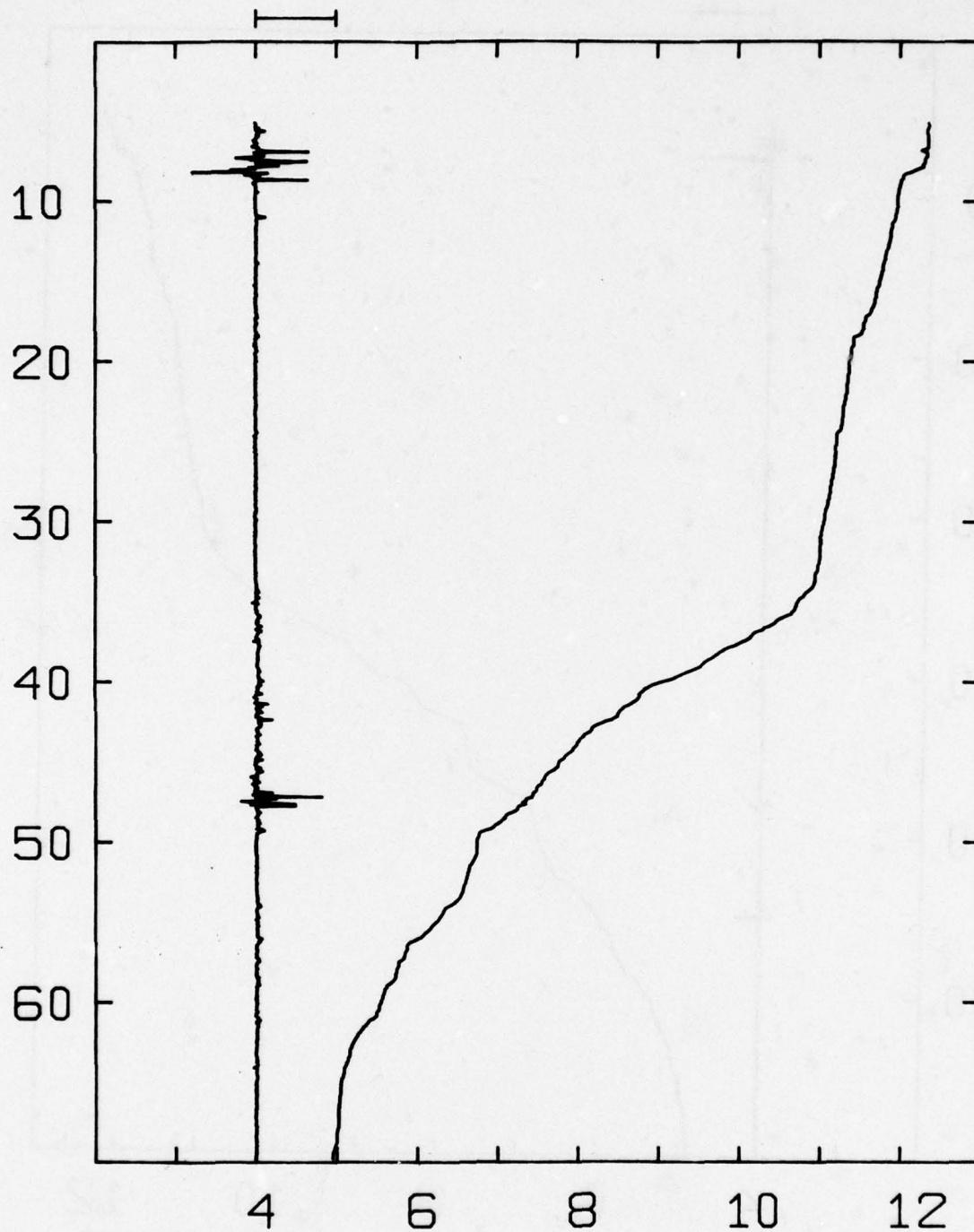


Figure 1. Bridge observations from the R/V OCEANOGRAPHER during MILE. Surface shear stress was calculated from the bulk formula  $\tau = \rho C_d U^2$ , where  $C_d = 1.3 \times 10^{-3}$ .

Temperature Microstructure Profiles

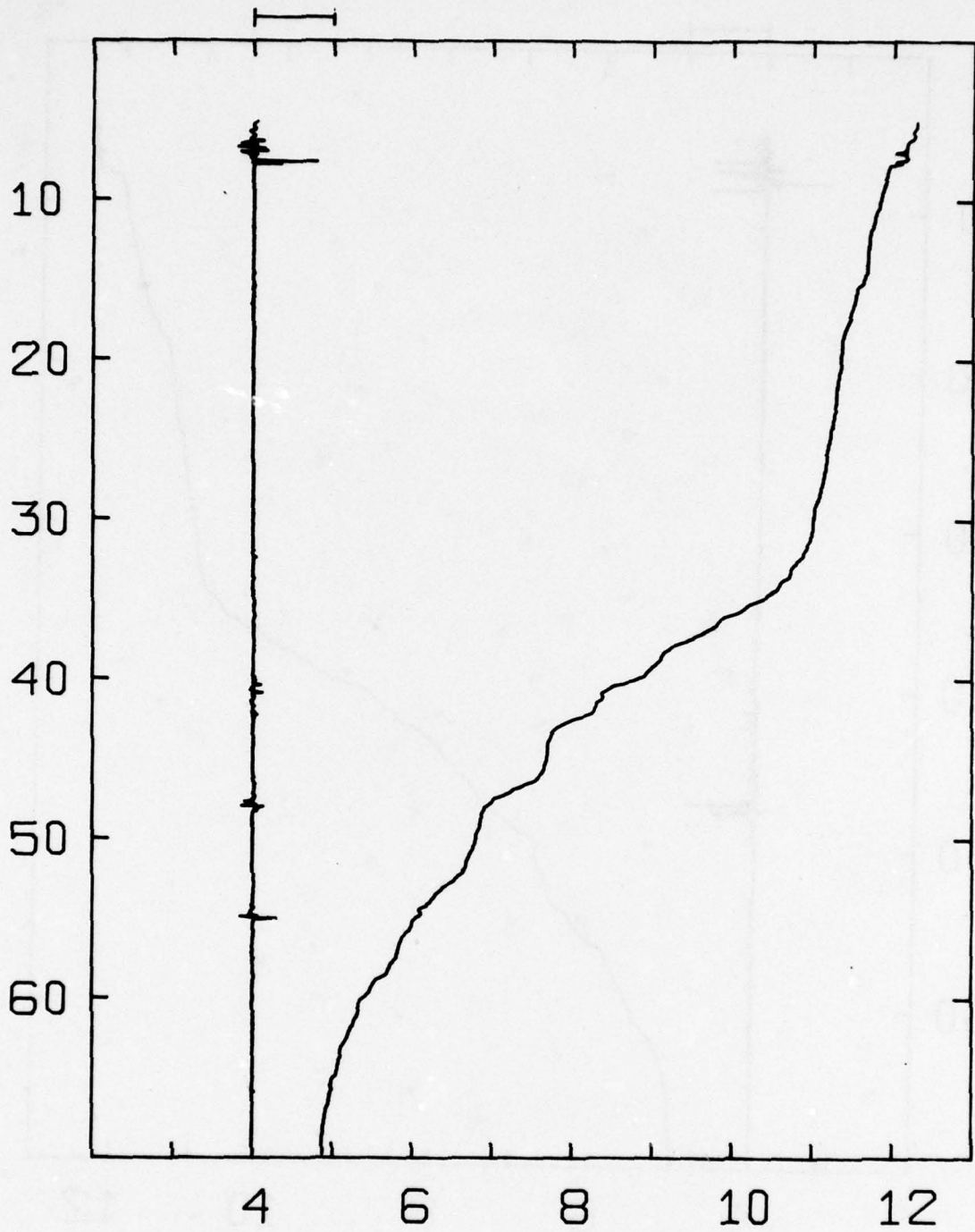
10.0 DEG/M UNIT A PB18A2



DATE 8/19/77

TIME 0707

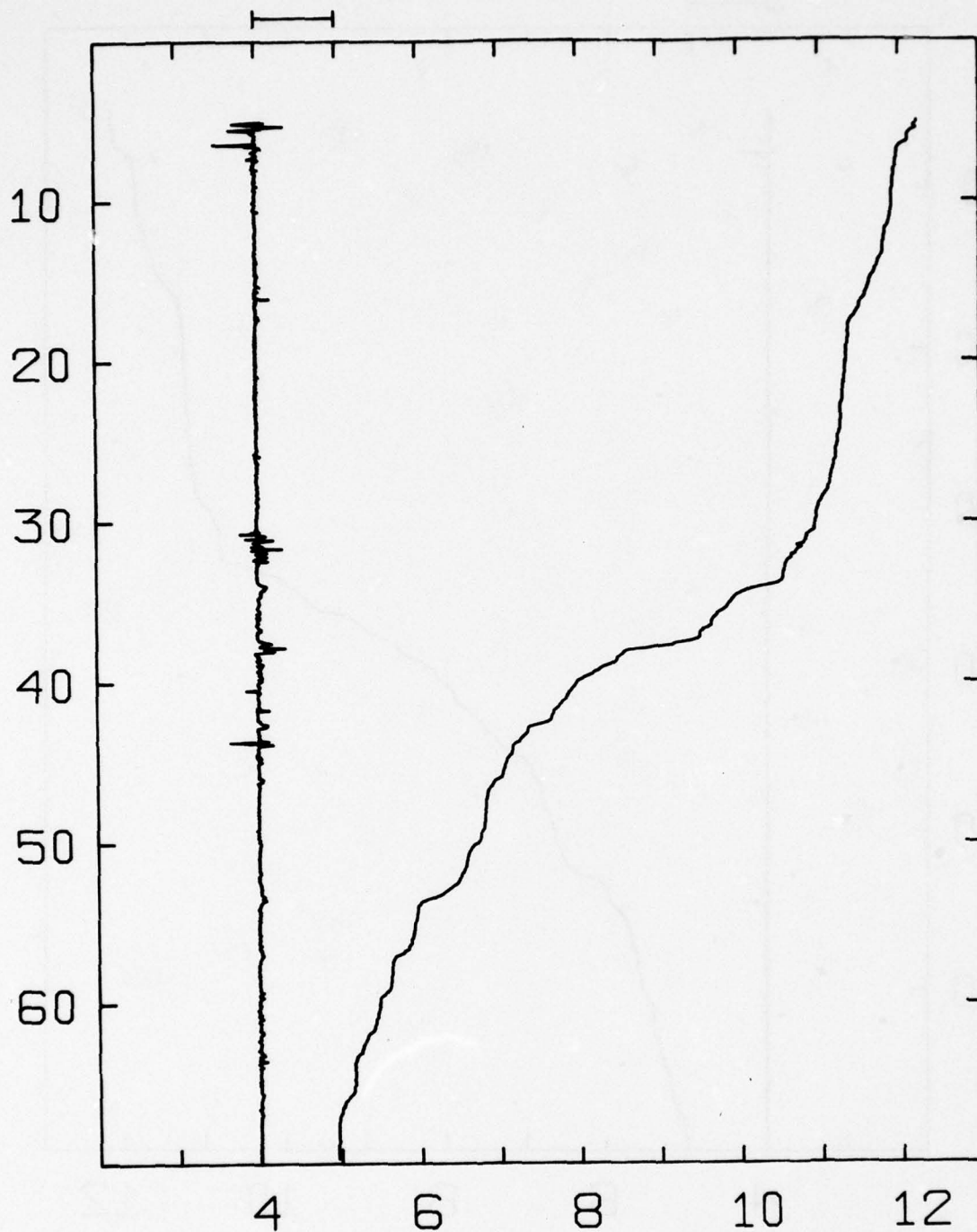
30.0 DEG/M UNIT A P818A3



DATE 8/19/77

TIME 0720

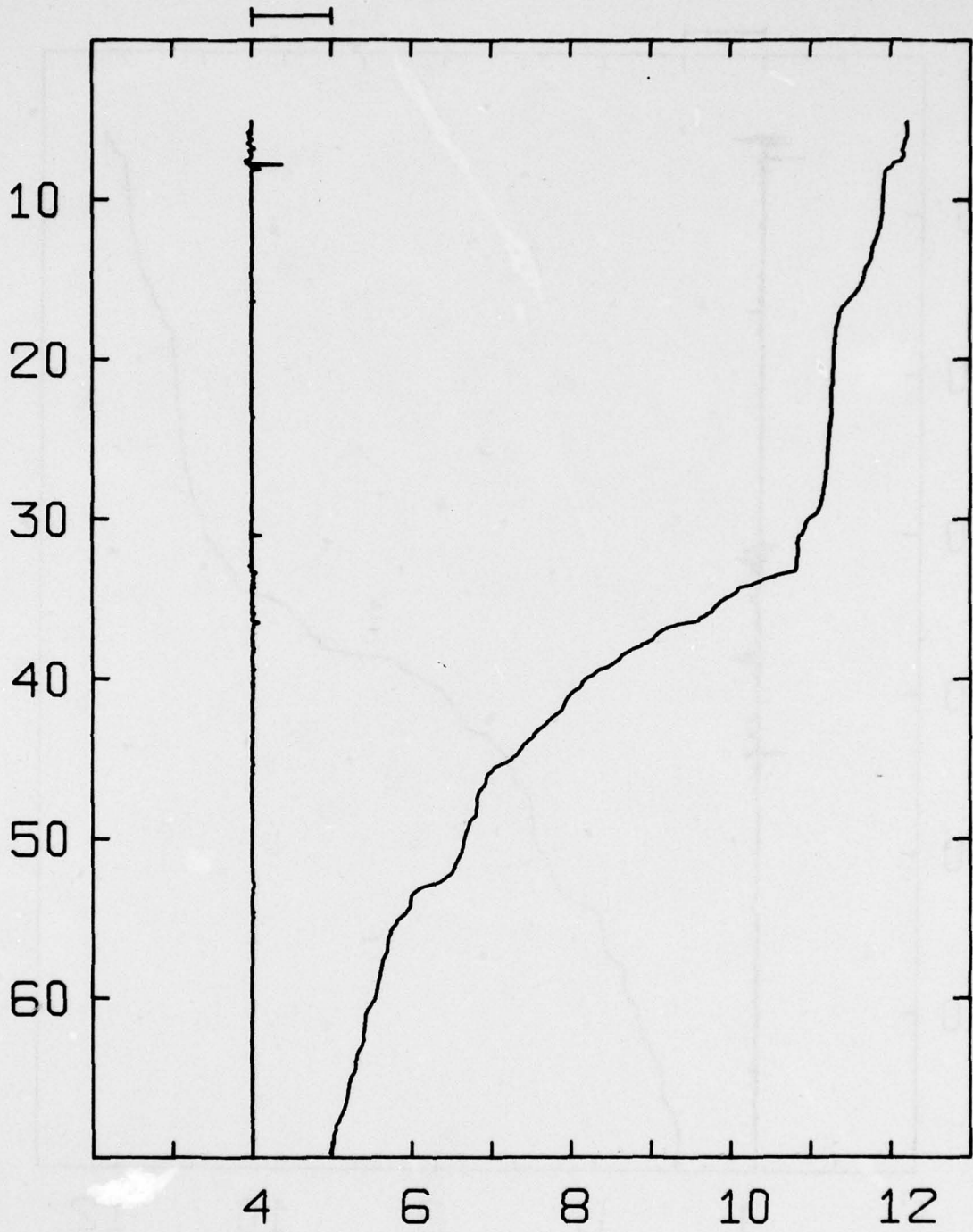
10.0 DEG/M UNIT A P818A4



DATE 8/19/77

TIME 0735

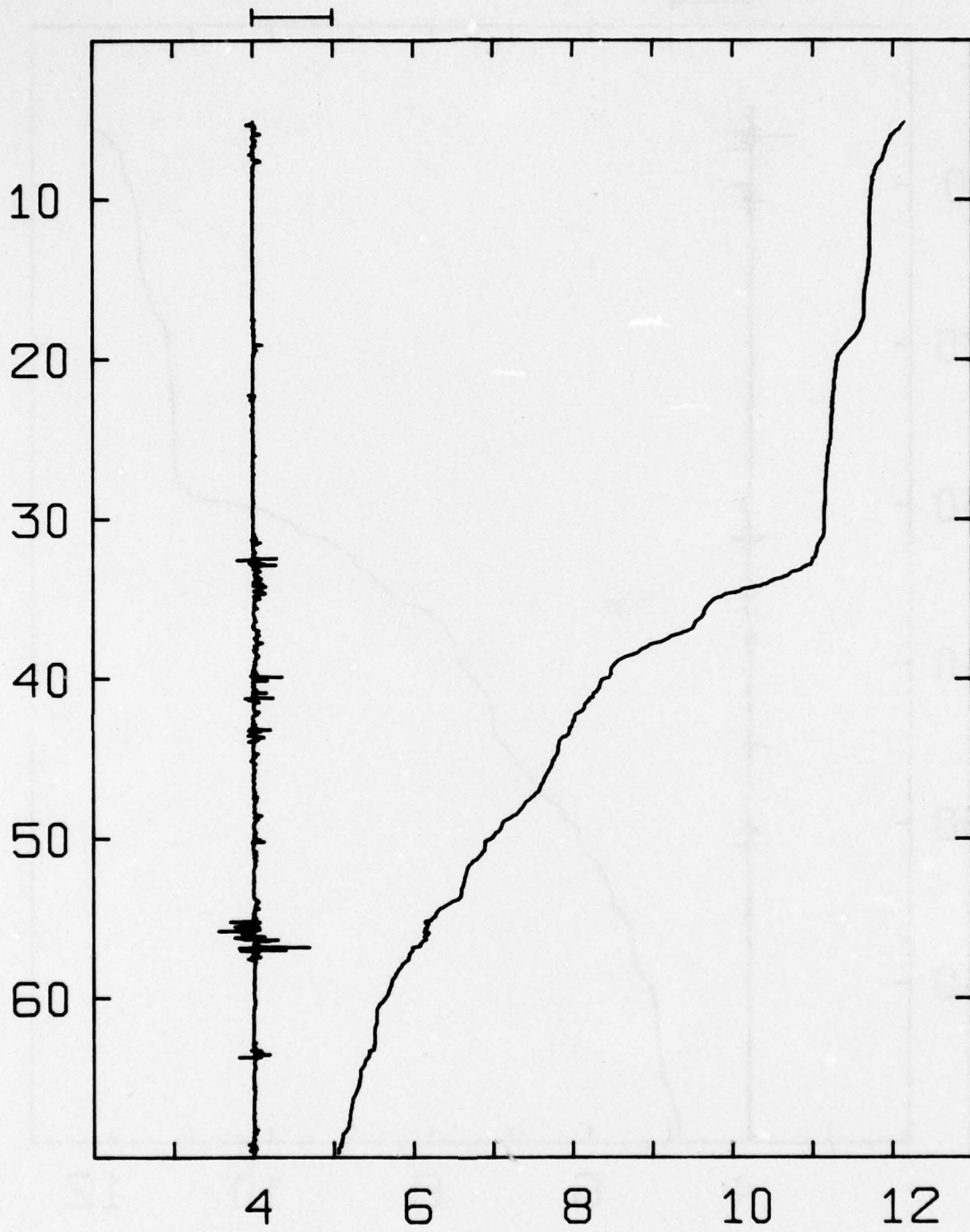
30.0 DEG/M UNIT A PB18A5



DATE 8/19/77

TIME 0748

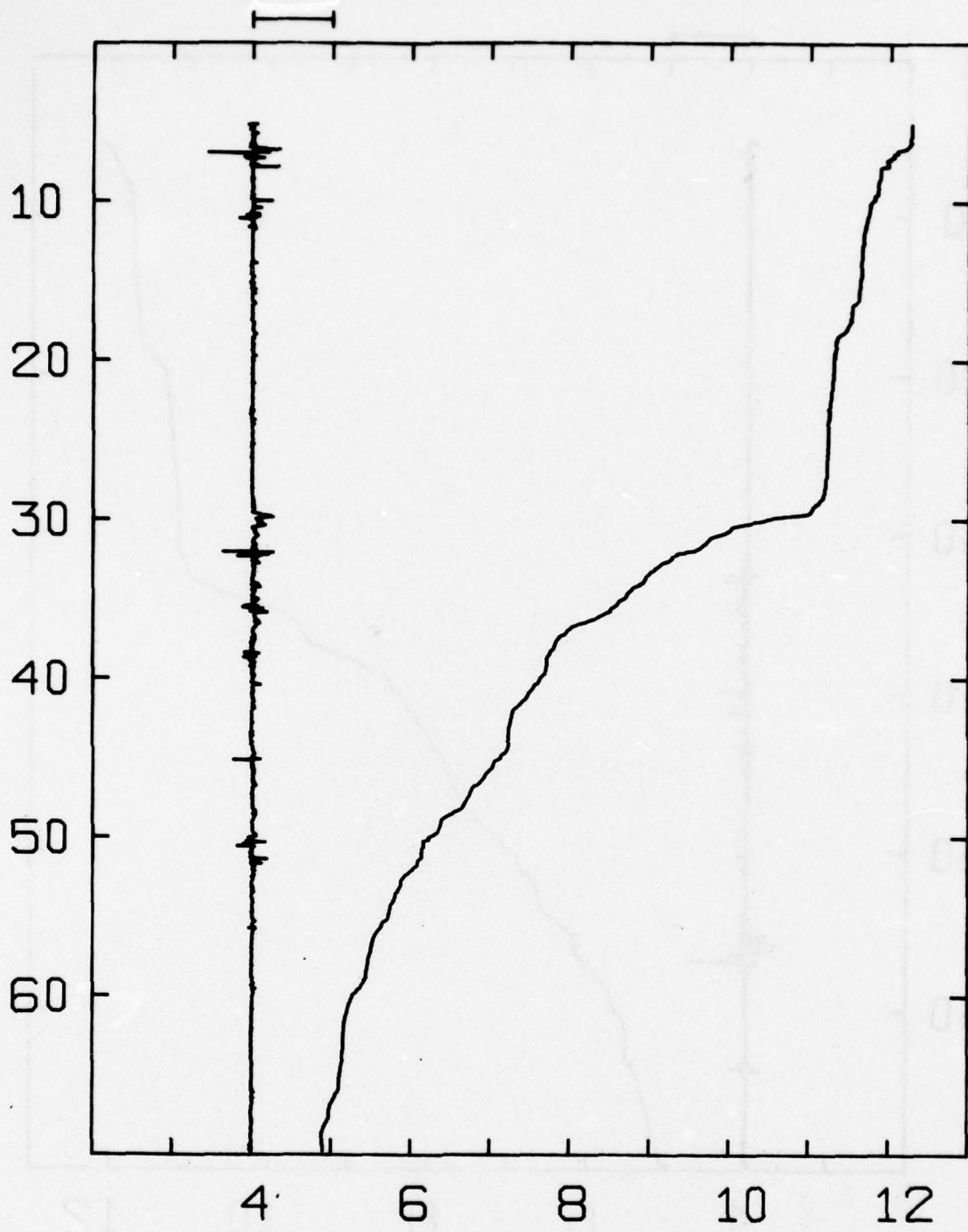
10.0 DEG/M UNIT A P818B2



DATE 8/19/77

TIME 0845

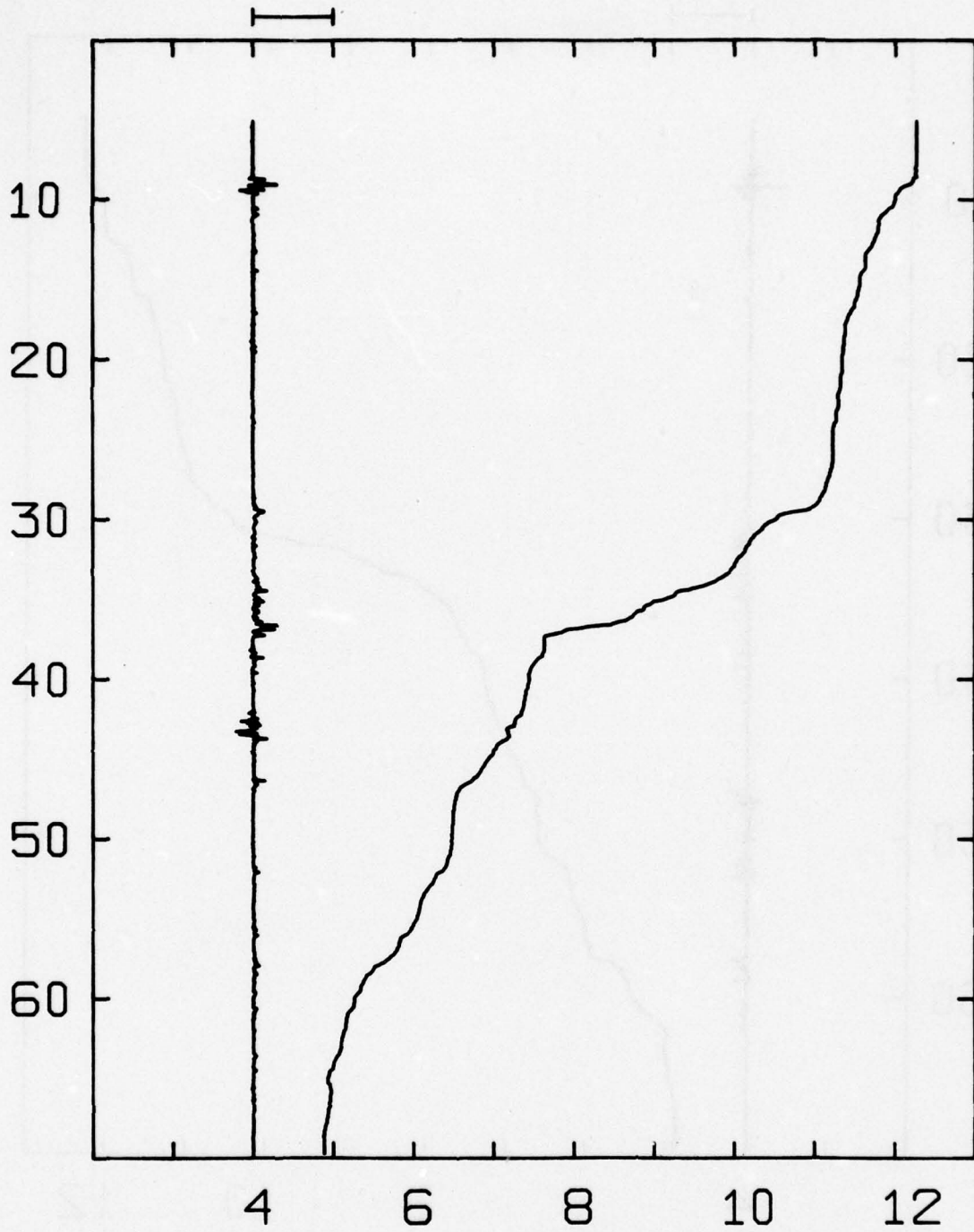
10.0 DEG/M UNIT A P818B4



DATE 8/19/77

TIME 0910

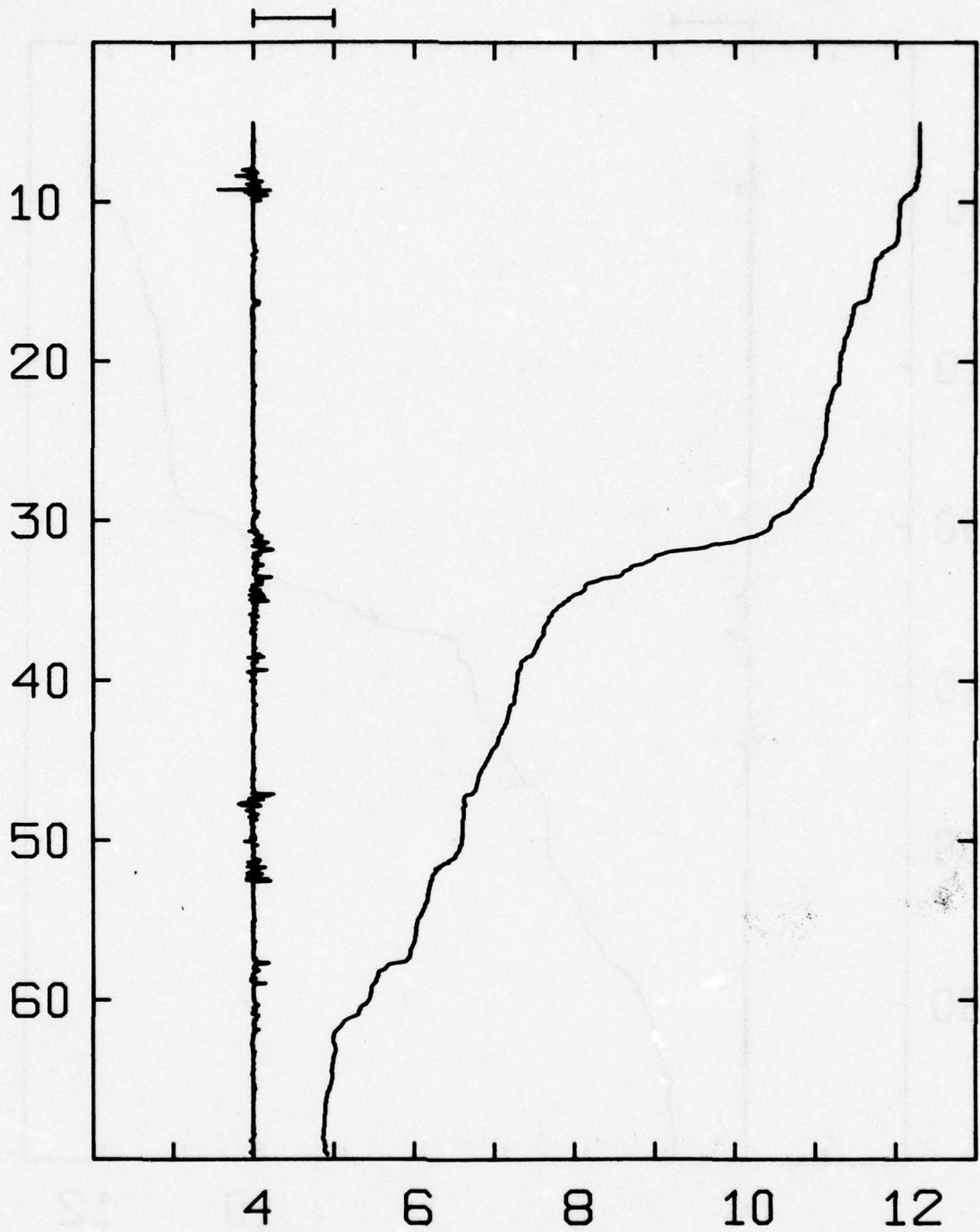
10.0 DEG/M UNIT A P818B5



DATE 8/19/77

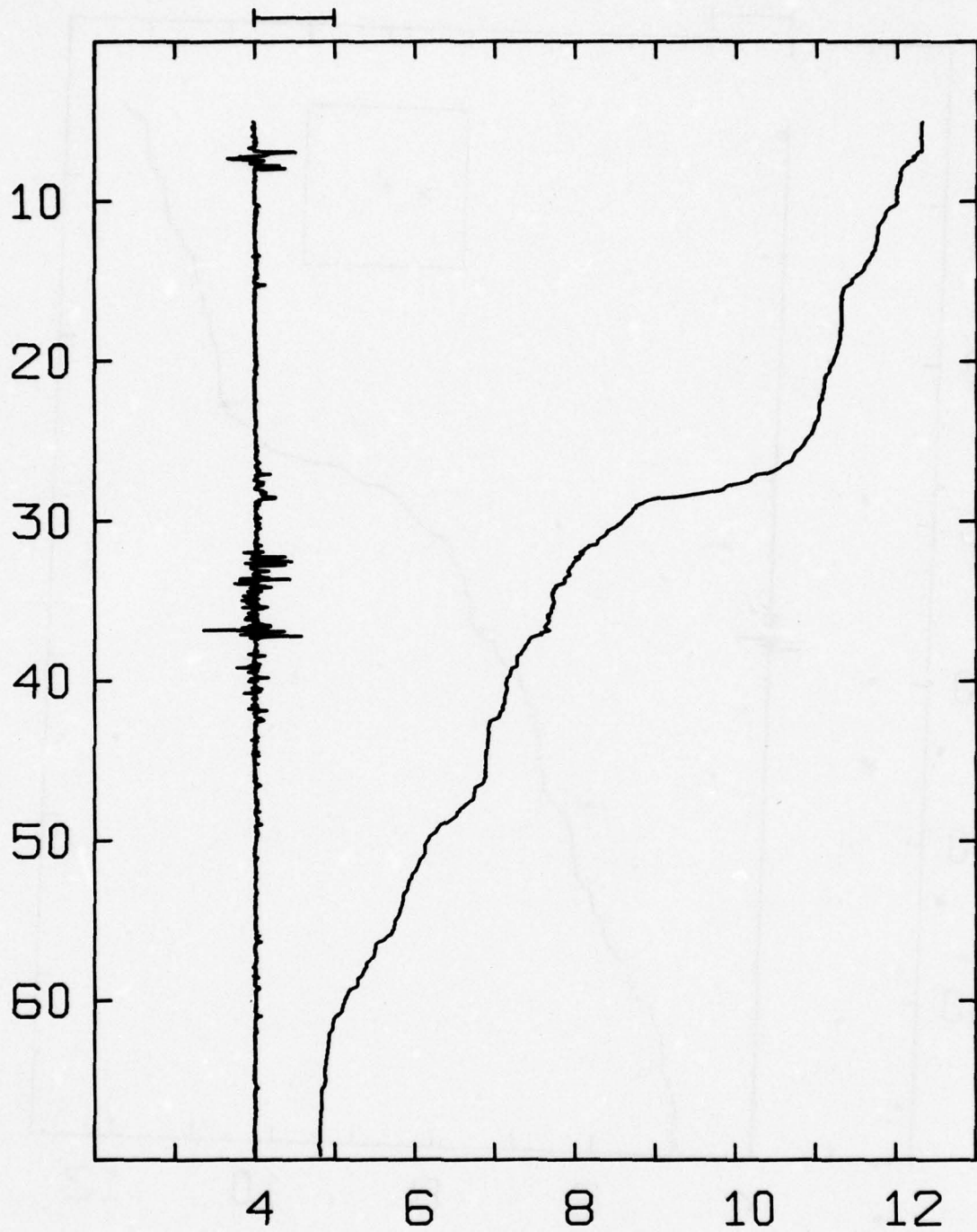
TIME 0942

10.0 DEG/M UNIT A P818C1



DATE 8/19/77  
TIME 1005

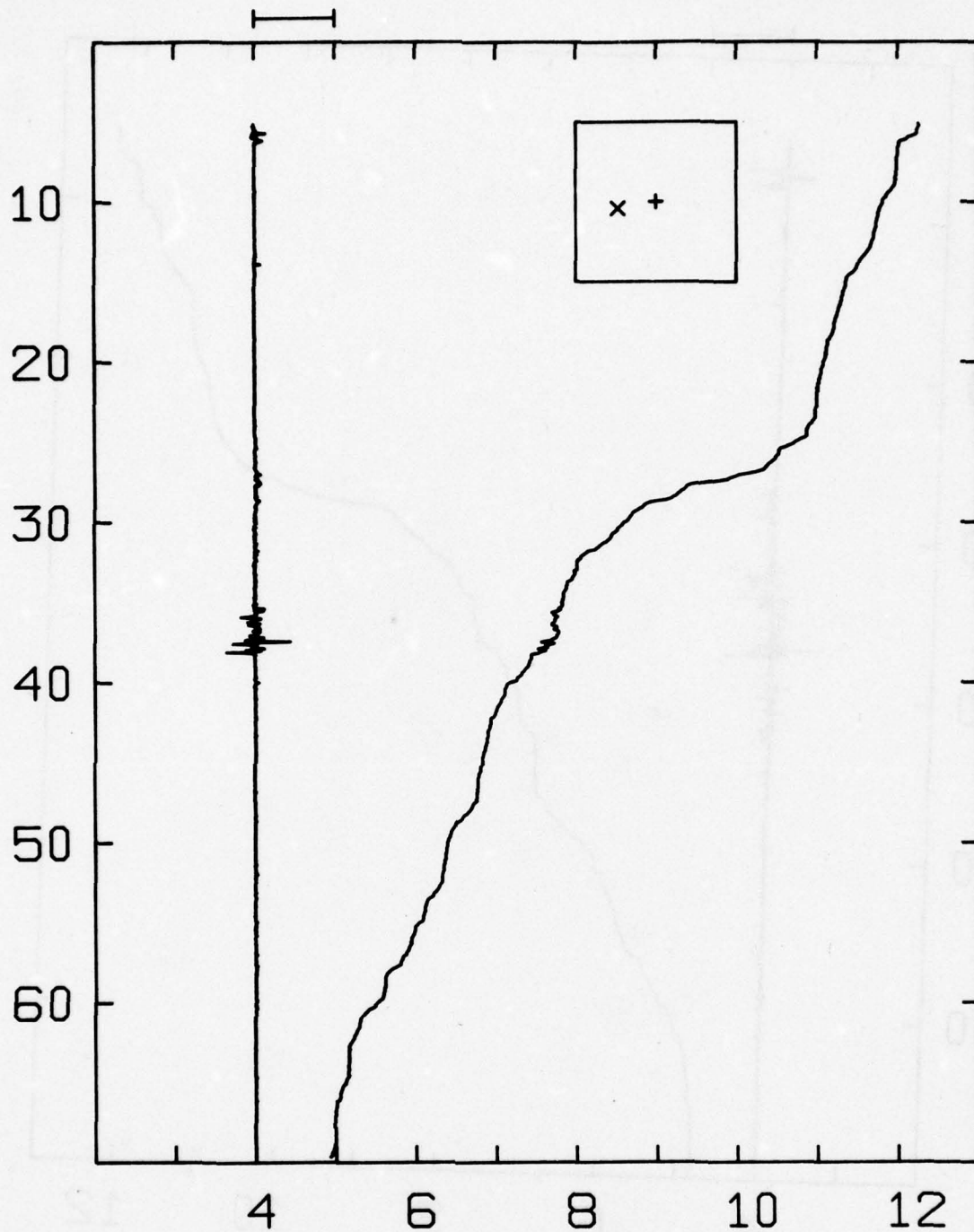
10.0 DEG/M UNIT A P818C2



DATE 8/19/77

TIME 1020

30.0 DEG/M UNIT A P818C3



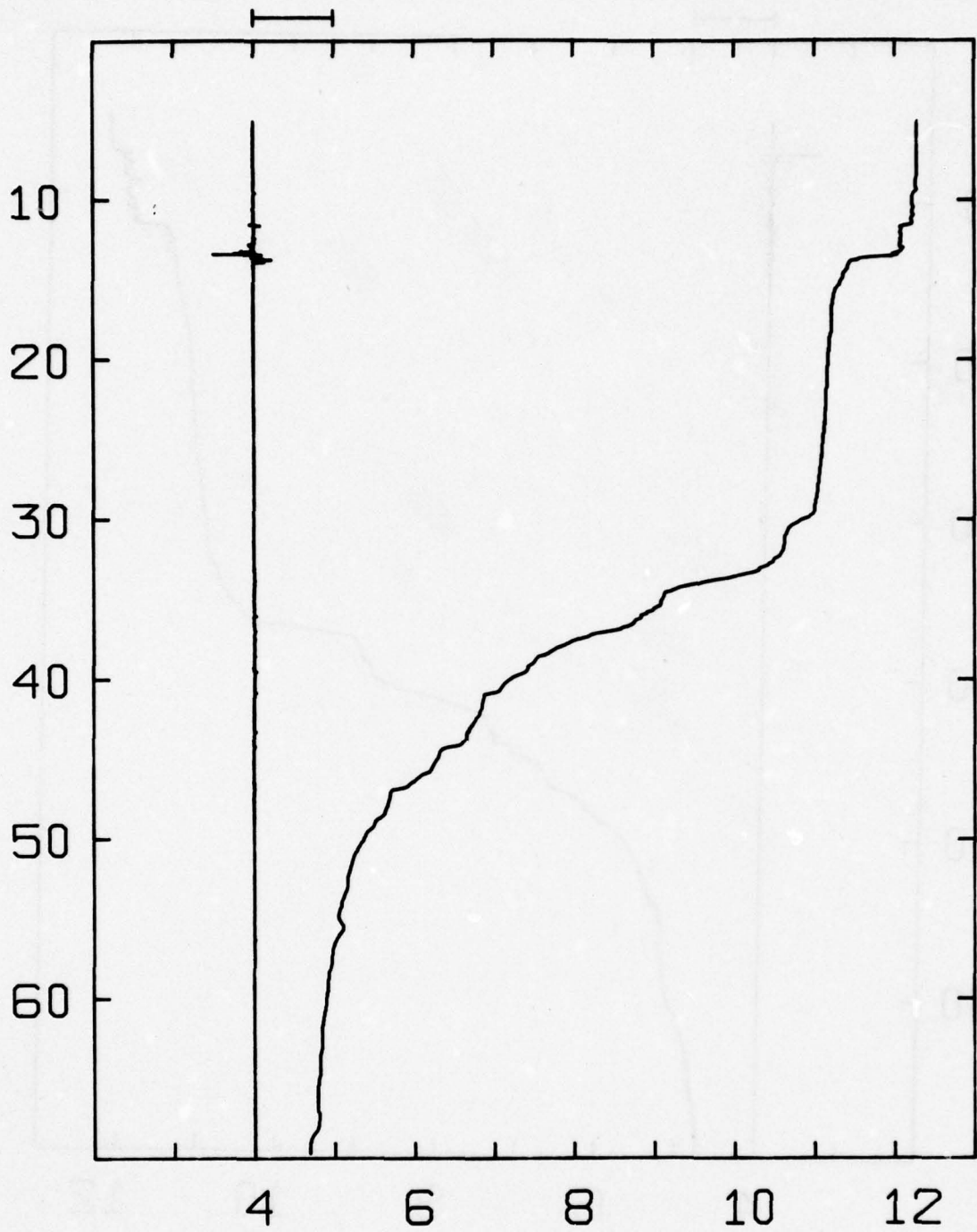
DATE 8/19/77

RANGE 2.41

TIME 1045

BEARING 80

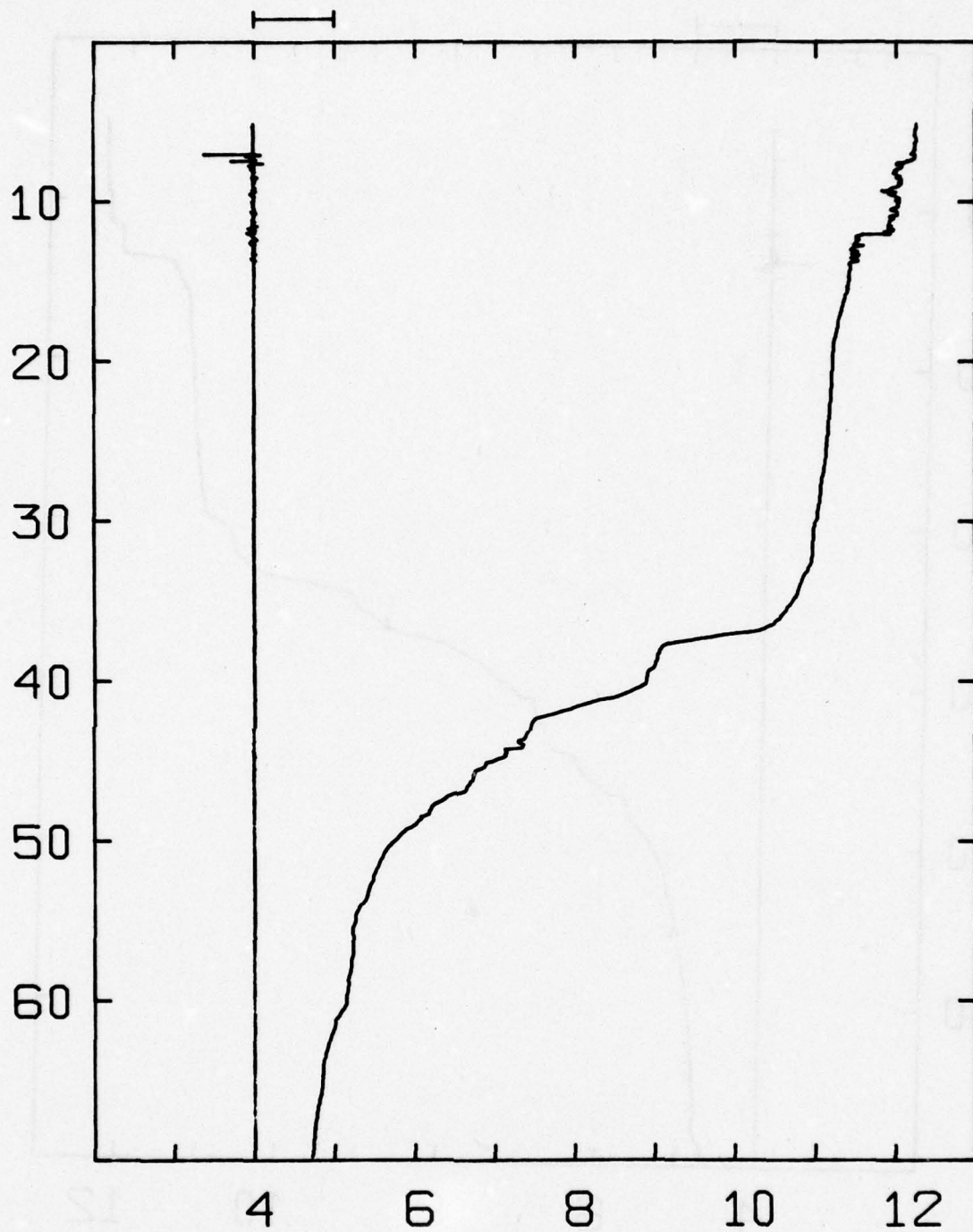
100. DEG/M UNIT A P819A1



DATE 8/20/77

TIME 0540

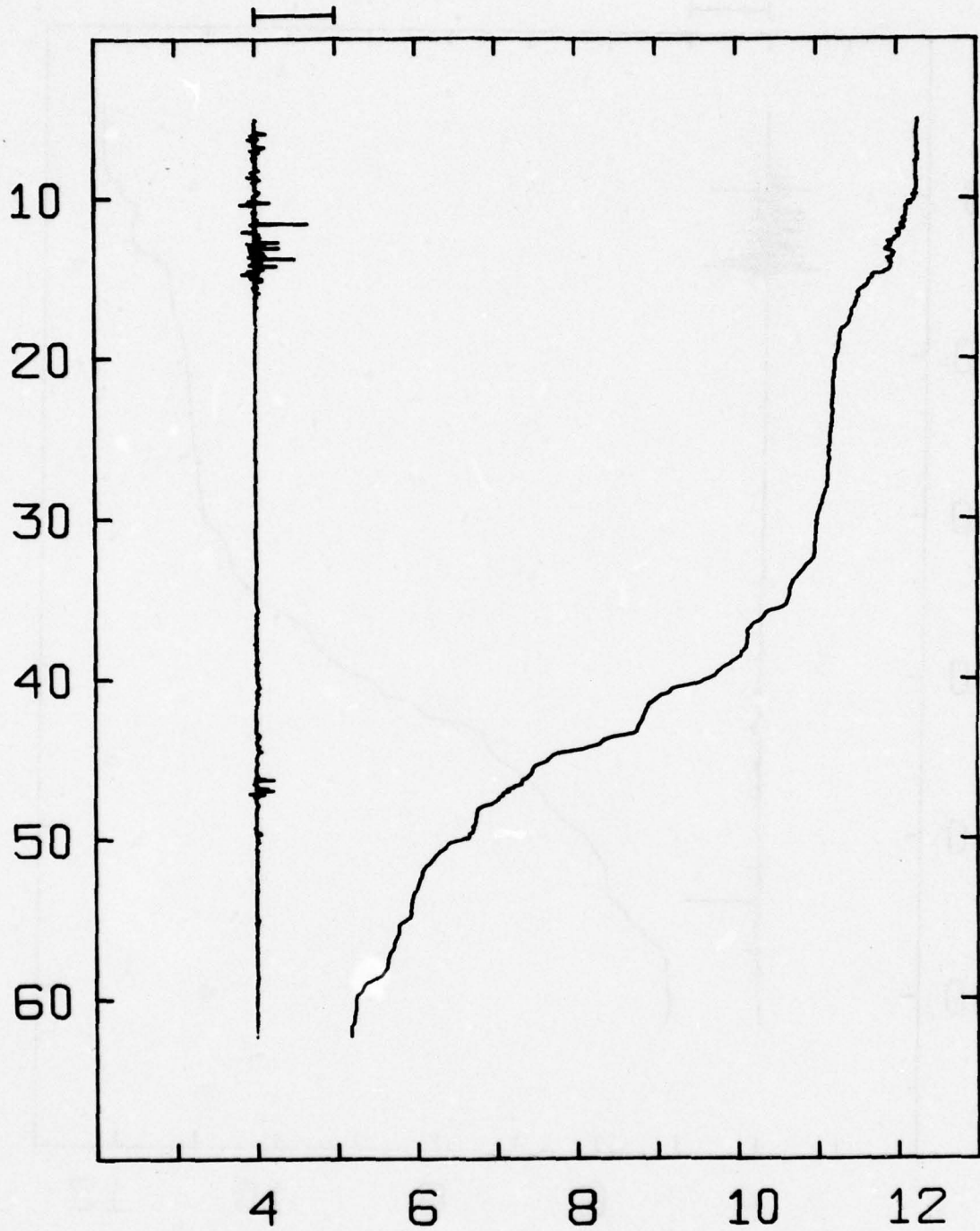
300. DEG/M UNIT A P819A3



DATE 8/20/77

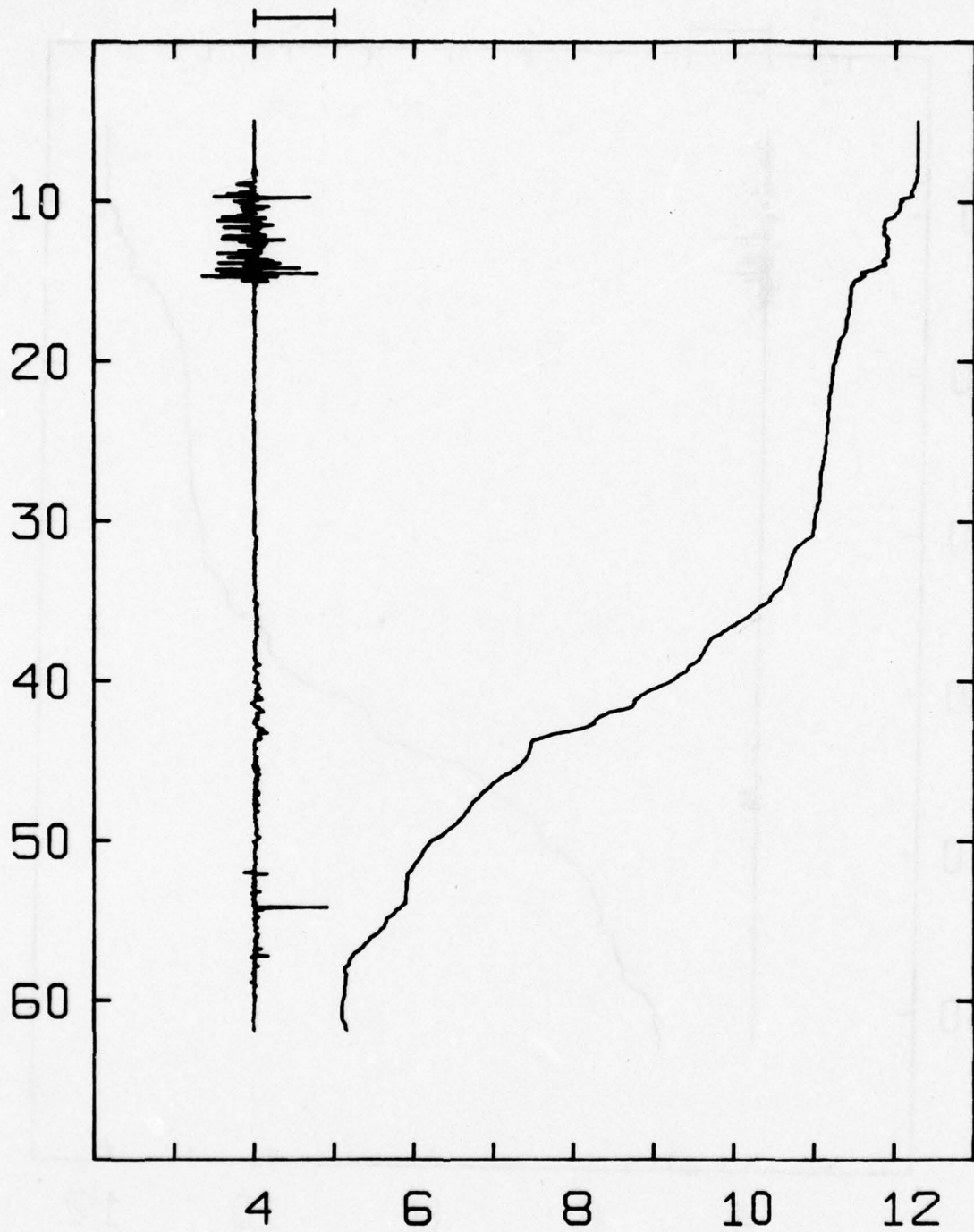
TIME 0553

30.0 DEG/M UNIT A P819A4



DATE 8/20/77  
TIME 0615

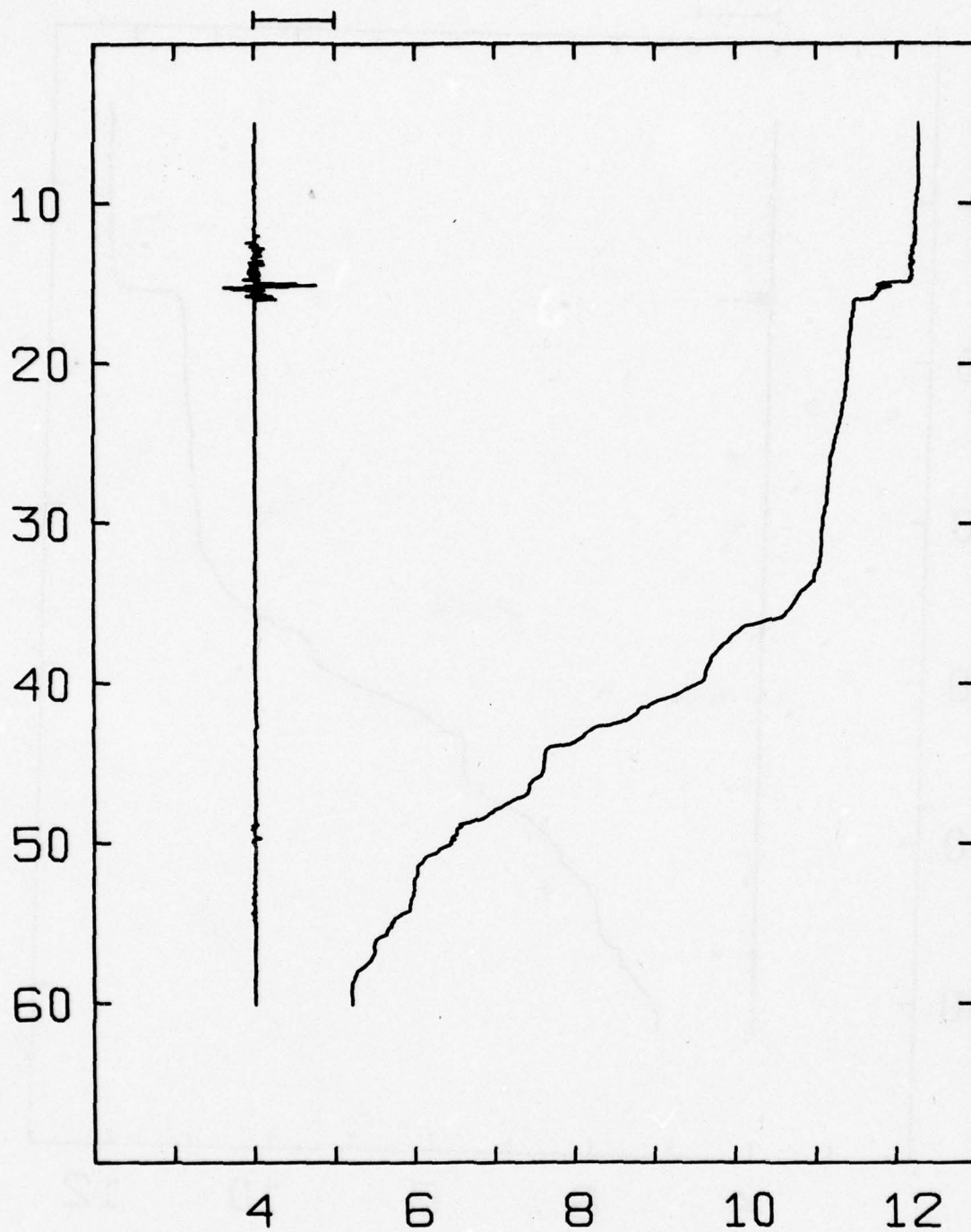
10.0 DEG/M UNIT A P819A5



DATE 8/20/77

TIME 0630

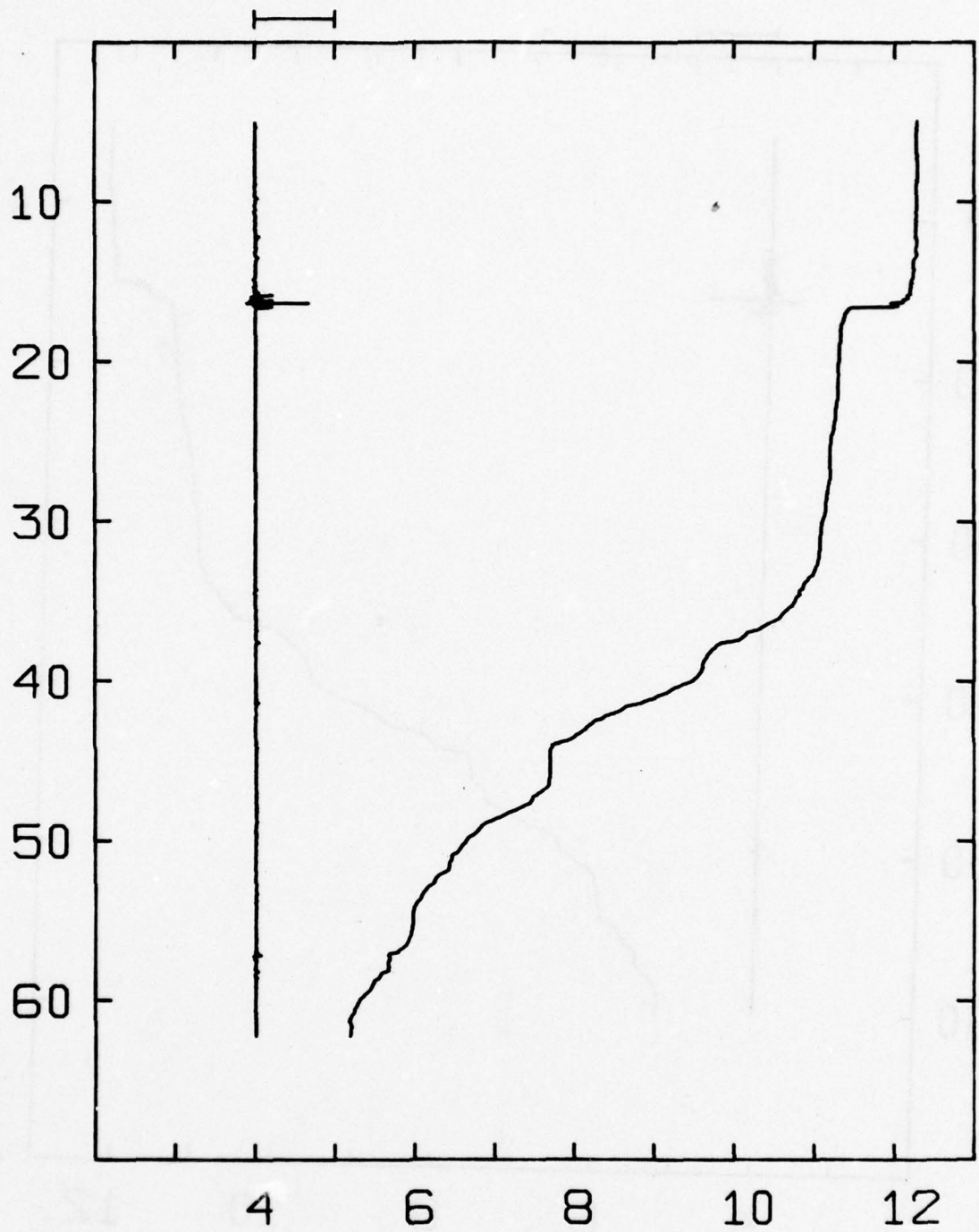
30.0 DEG/M UNIT A P819B1



DATE 8/20/77

TIME 0650

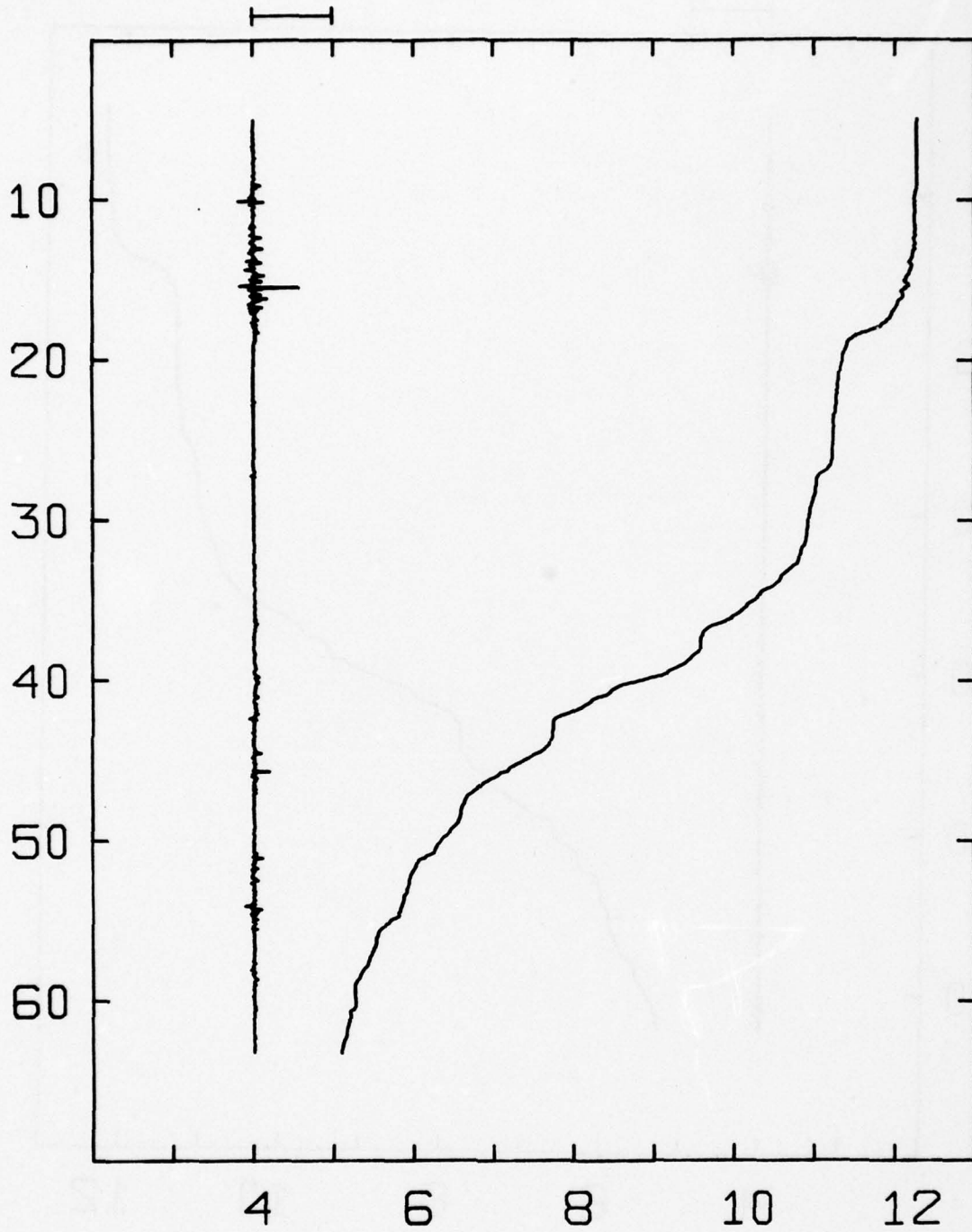
30.0 DEG/M UNIT A P819B2



DATE 8/20/77

TIME 0704

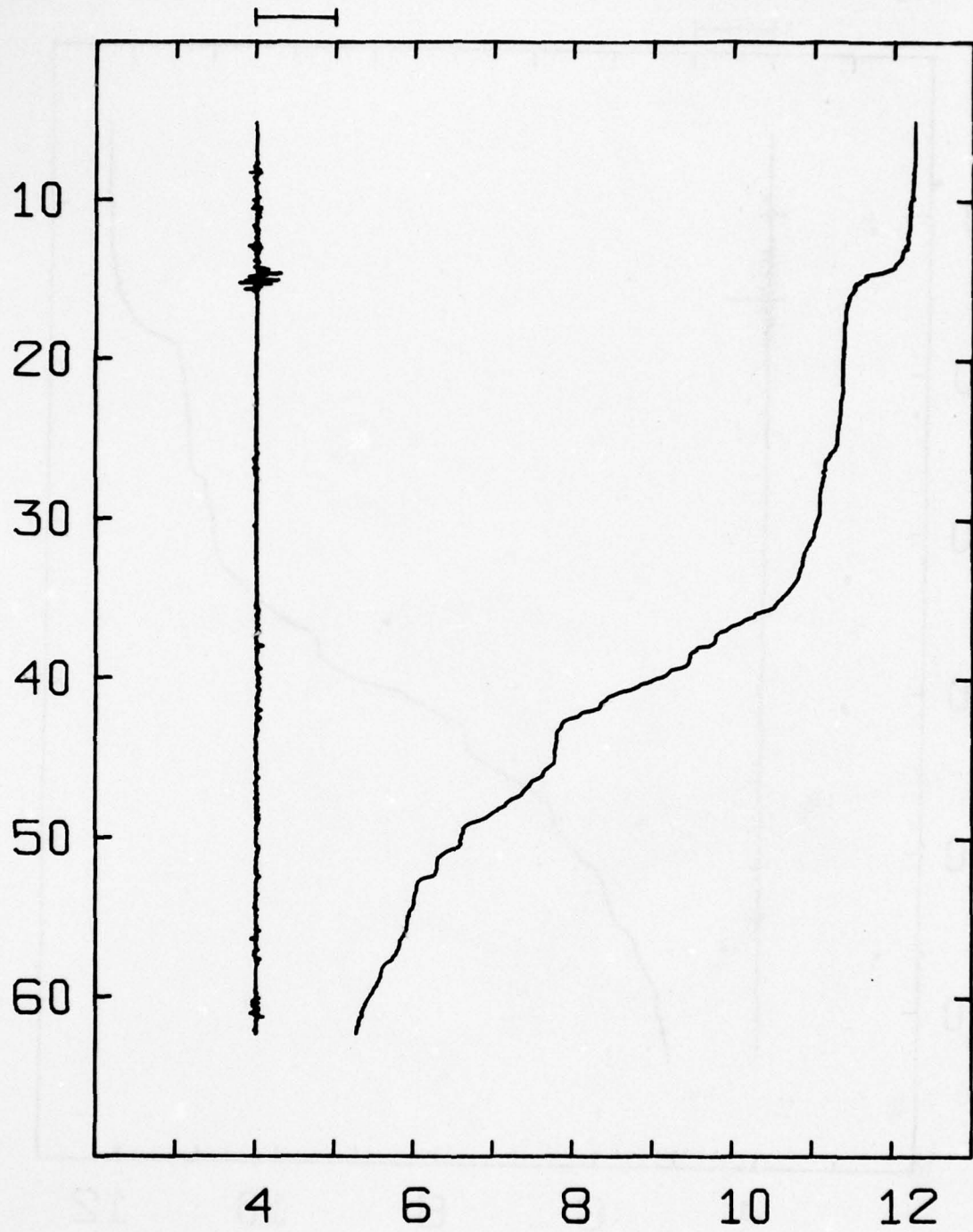
10.0 DEG/M UNIT A P819B3



DATE 8/20/77

TIME 0715

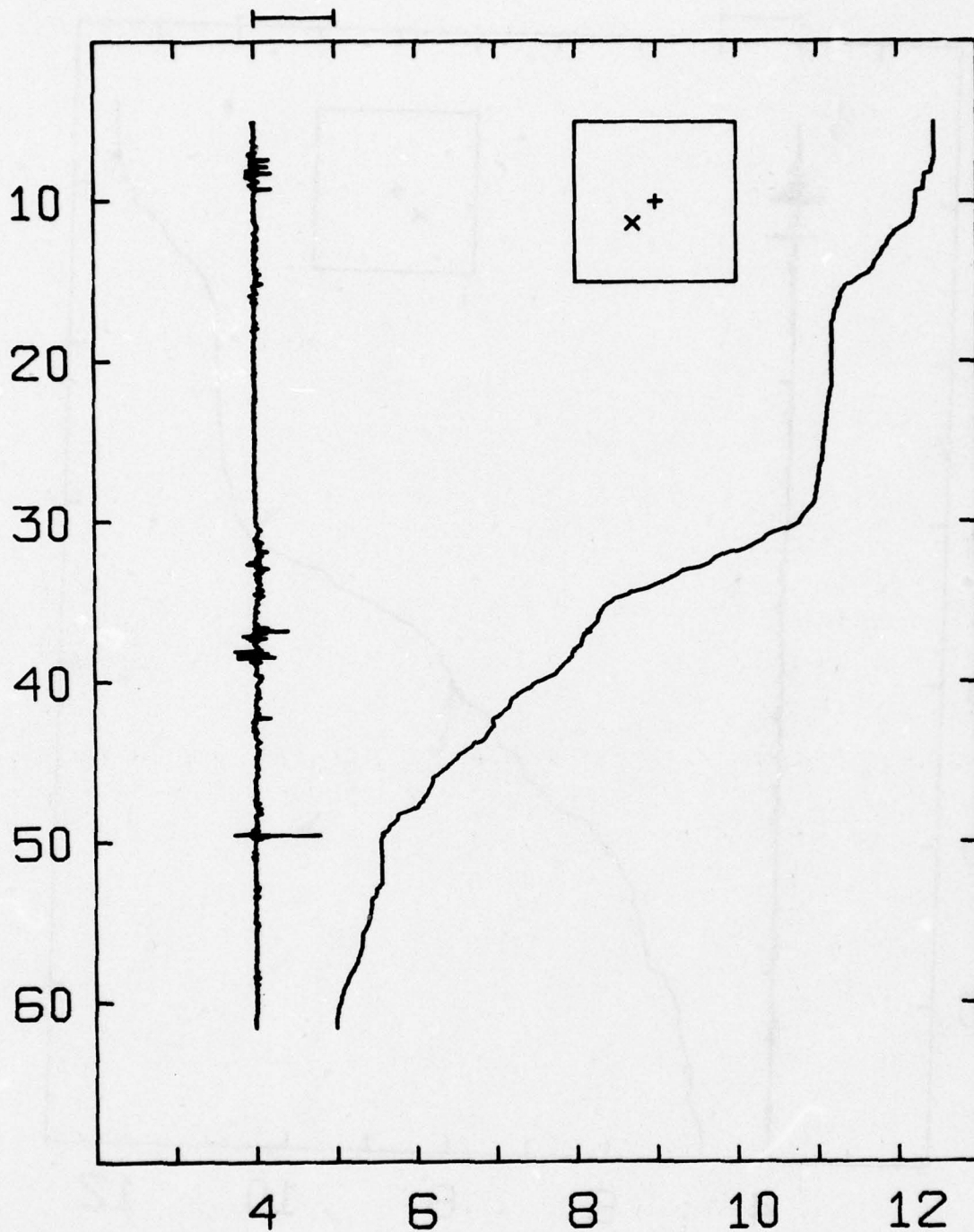
ESB1 10.0 DEG/M UNIT A P819B4



DATE 8/20/77

TIME 0726

10.0 DEG/M UNIT A P820A1



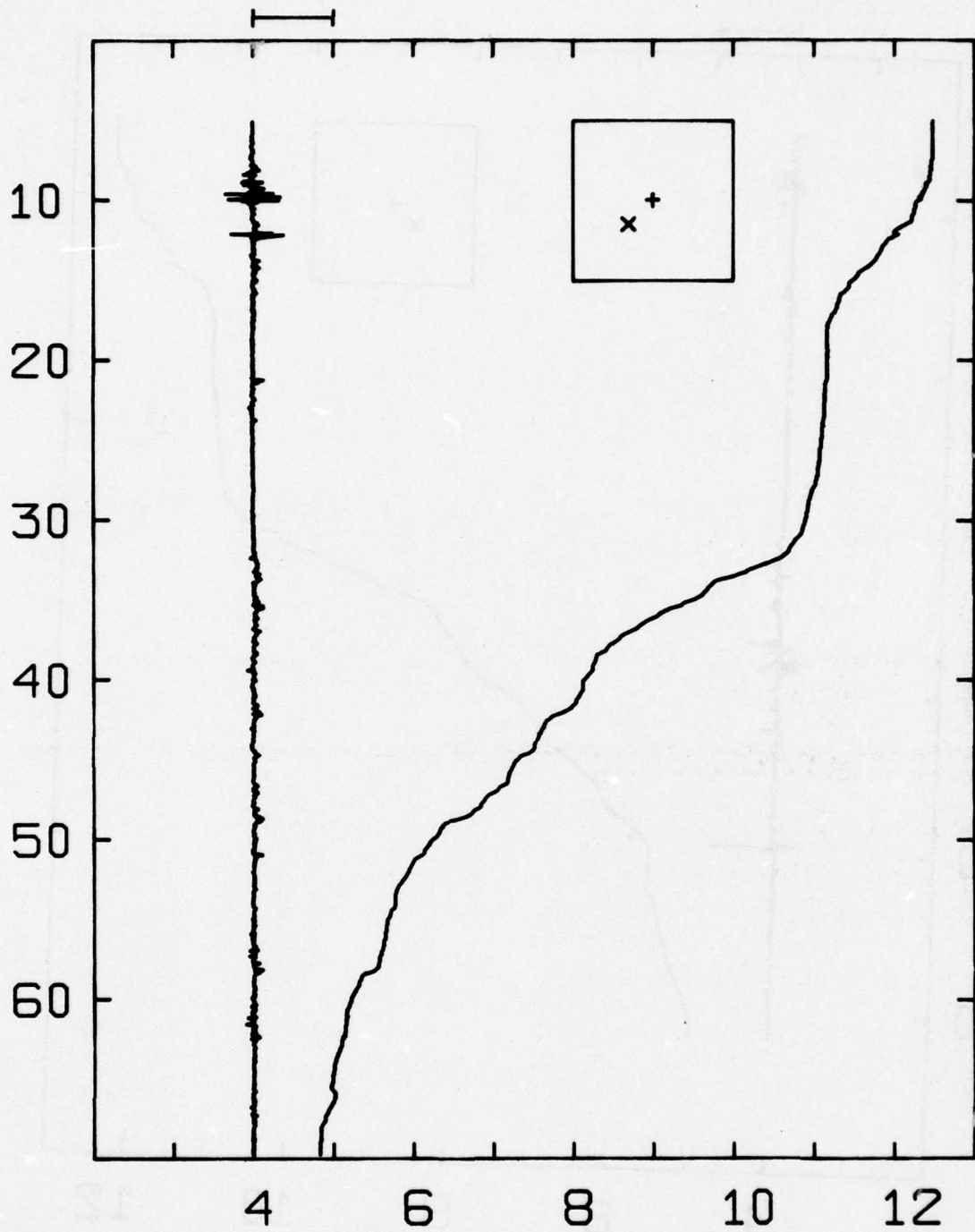
DATE 8/21/77

RANGE 1.96

TIME 0610

BEARING 46

10.0 DEG/M UNIT A P820A2



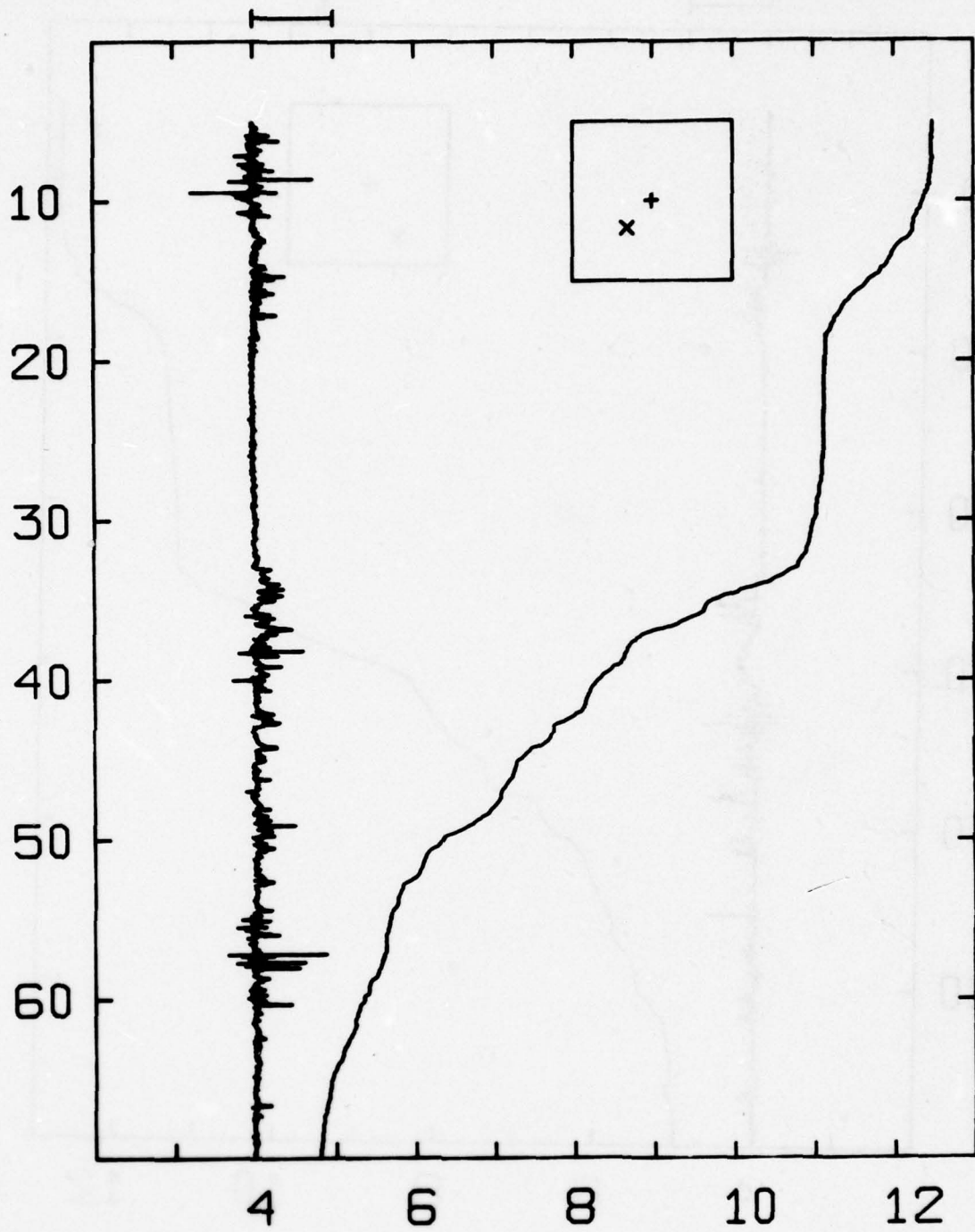
DATE 8/21/77

RANGE 2.15

TIME 0630

BEARING 46

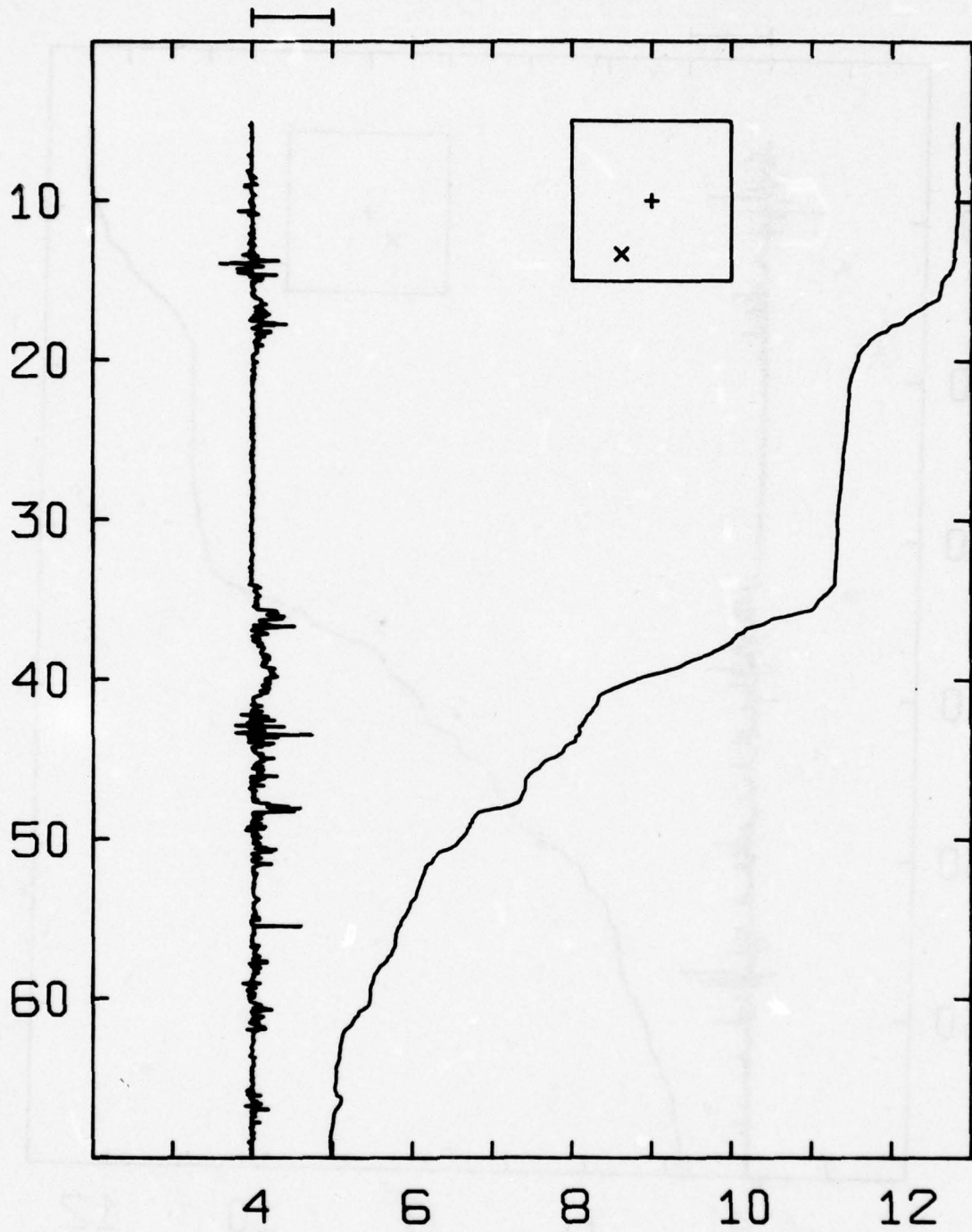
3.00 DEG/M UNIT A P820A3



DATE 8/21/77  
TIME 0643

RANGE 2.35  
BEARING 42

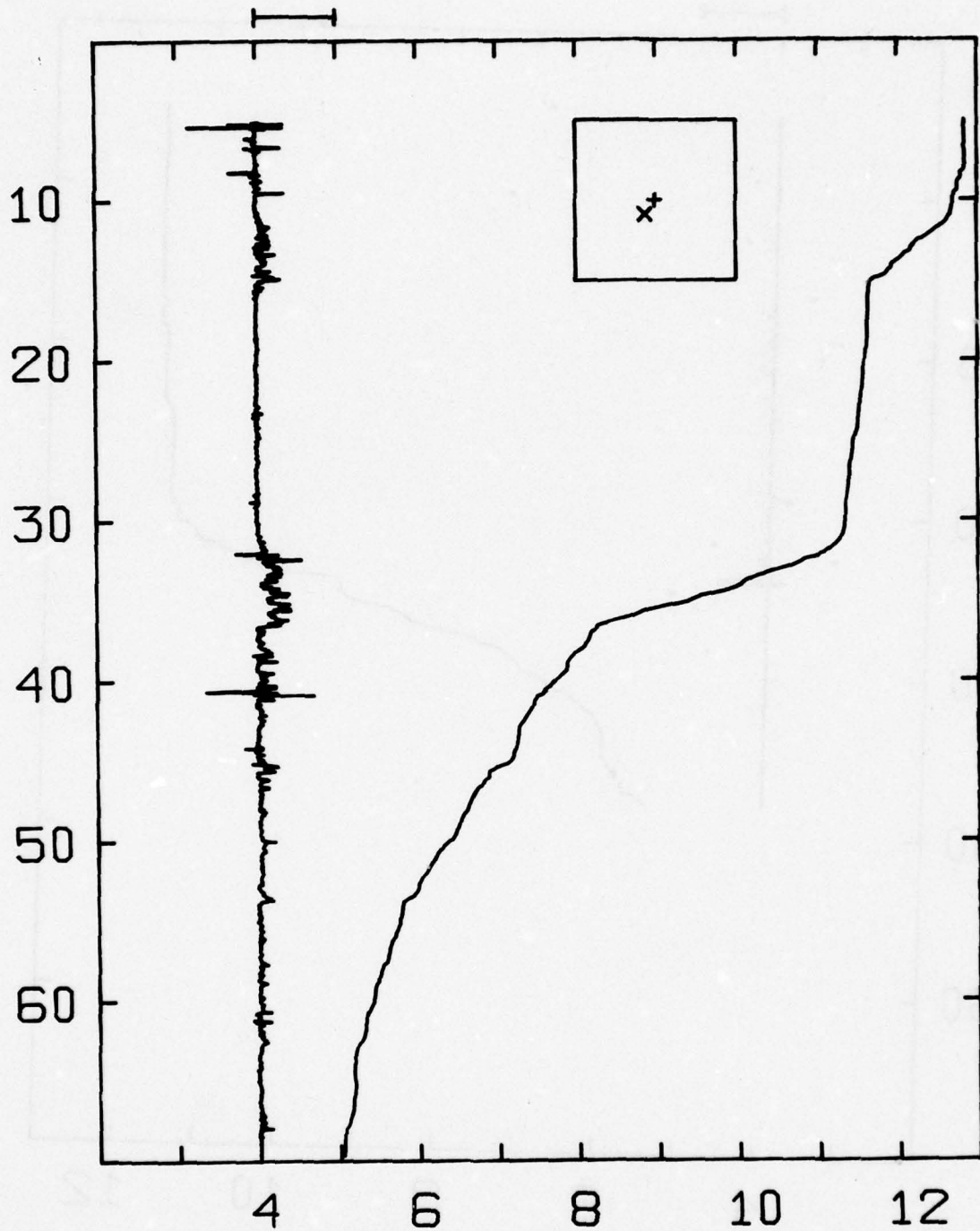
3.00 DEG/M UNIT D P820B1



DATE 8/21/77  
TIME 0755

RANGE 3.80  
BEARING 30

3.00 DEG/M UNIT D P820B2



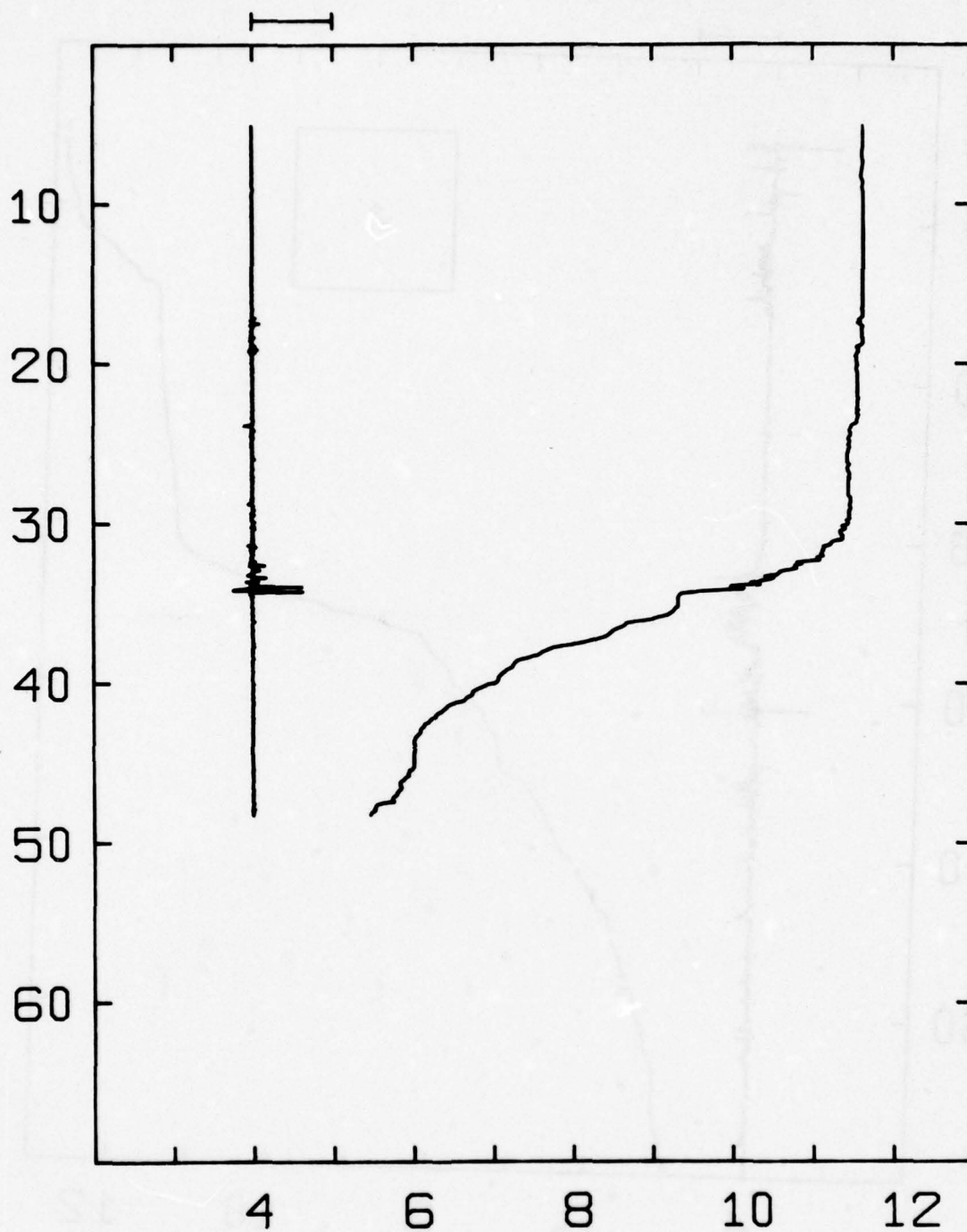
DATE 8/21/77

RANGE 1.11

TIME 0956

BEARING 35

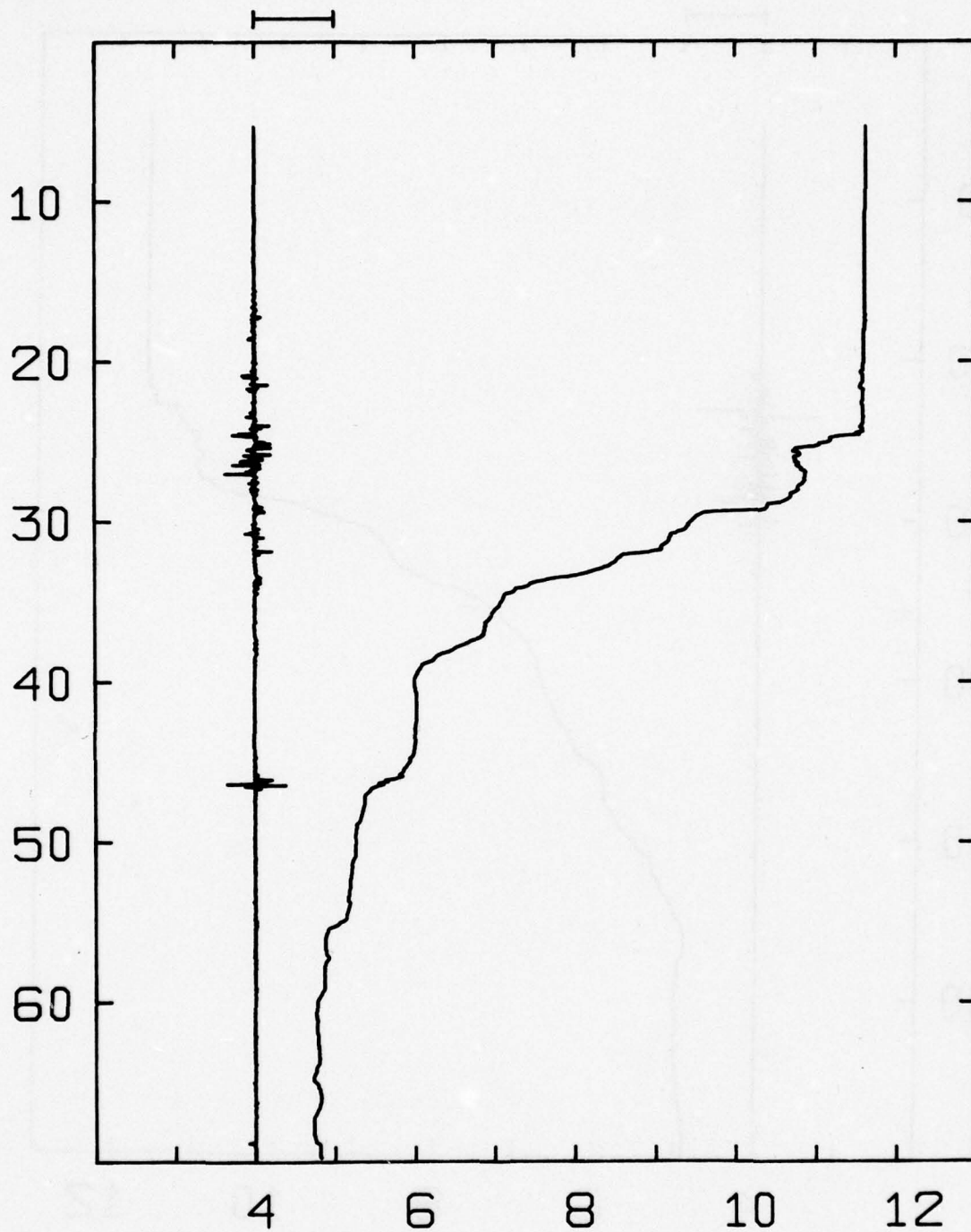
100. DEG/M UNIT D P822A1



DATE 8/23/77

TIME 0415

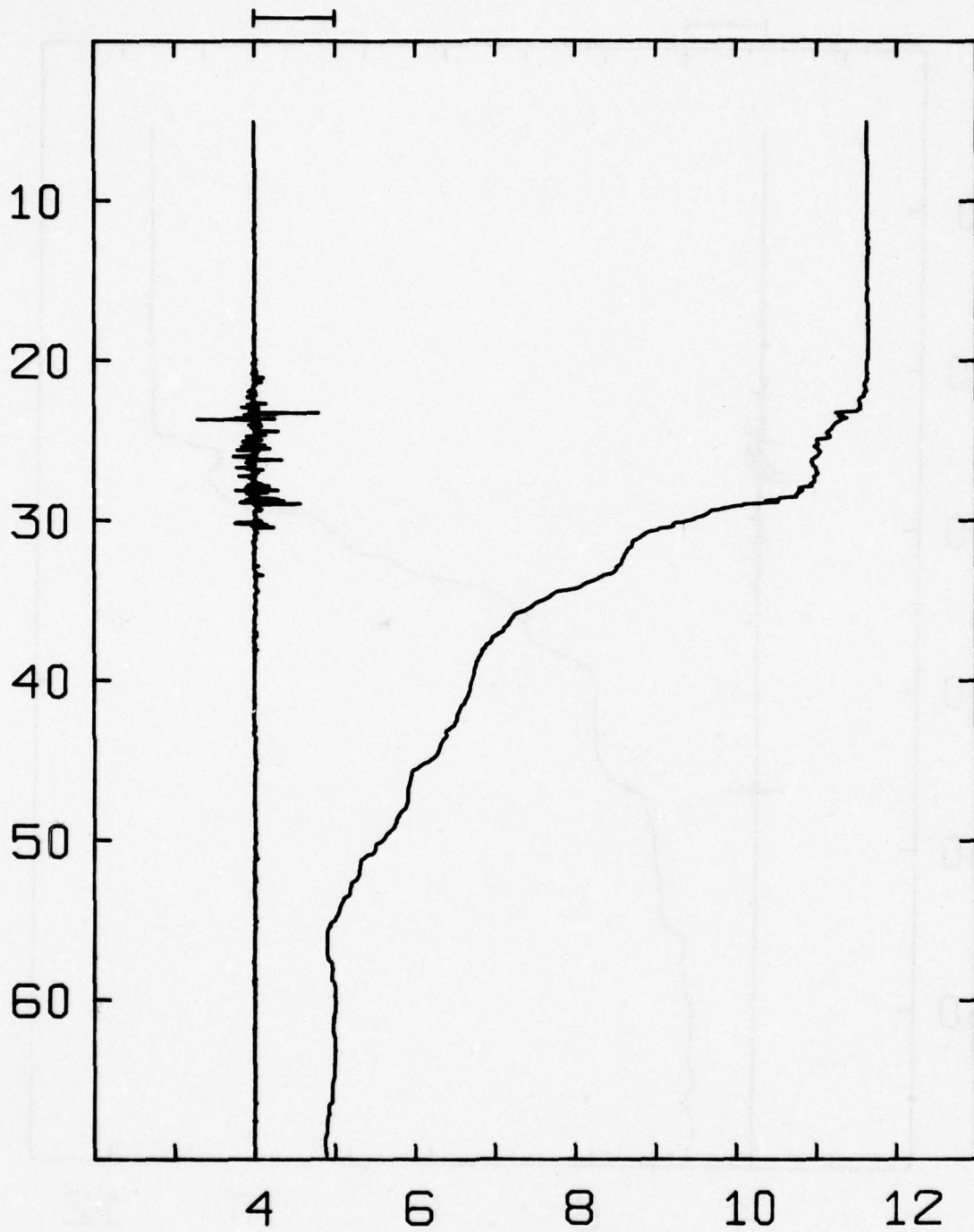
30.0 DEG/M UNIT D P822A2



DATE 8/23/77

TIME 0429

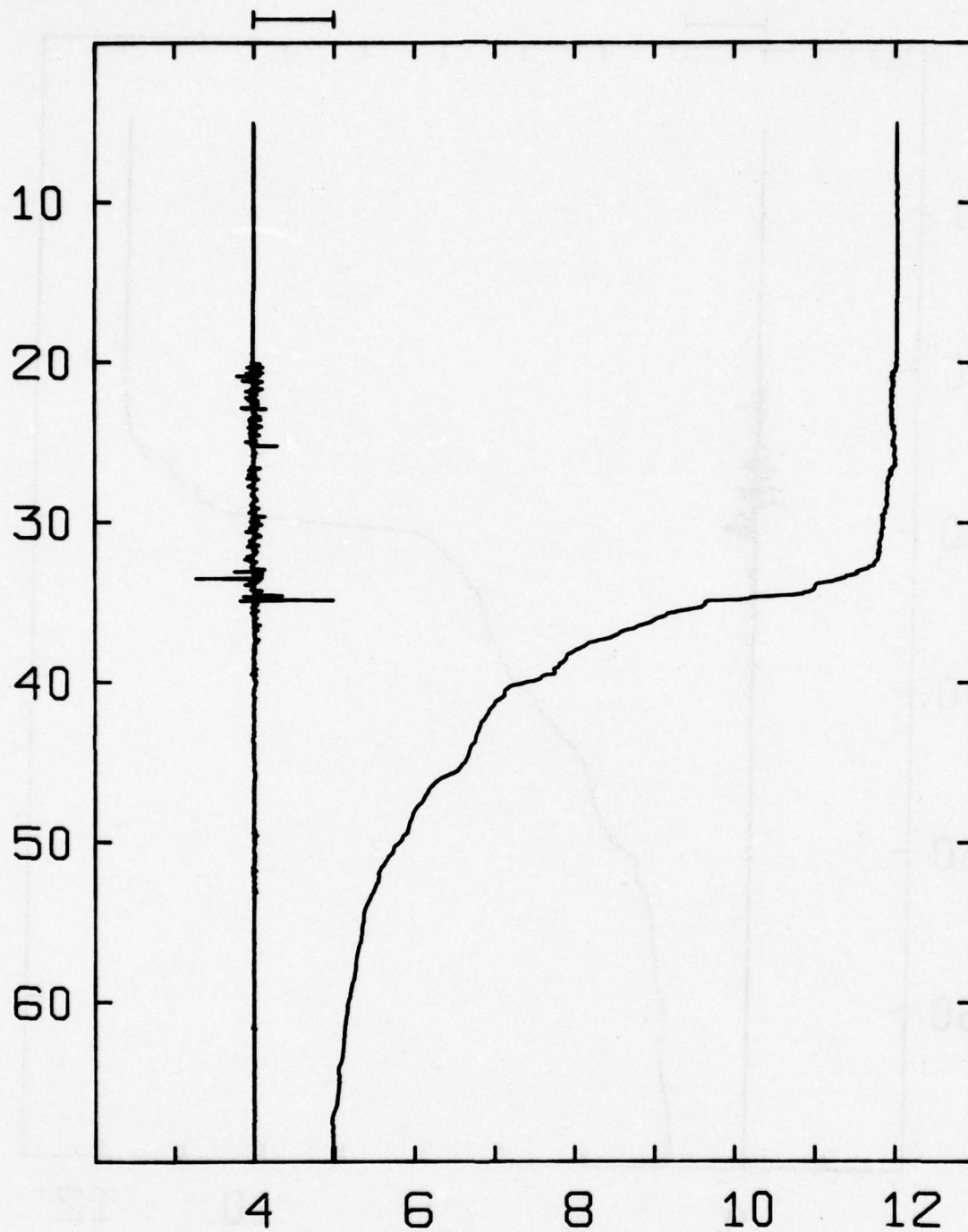
SAS 30.0 DEG/M UNIT D P822A3



DATE 8/23/77

TIME 0456

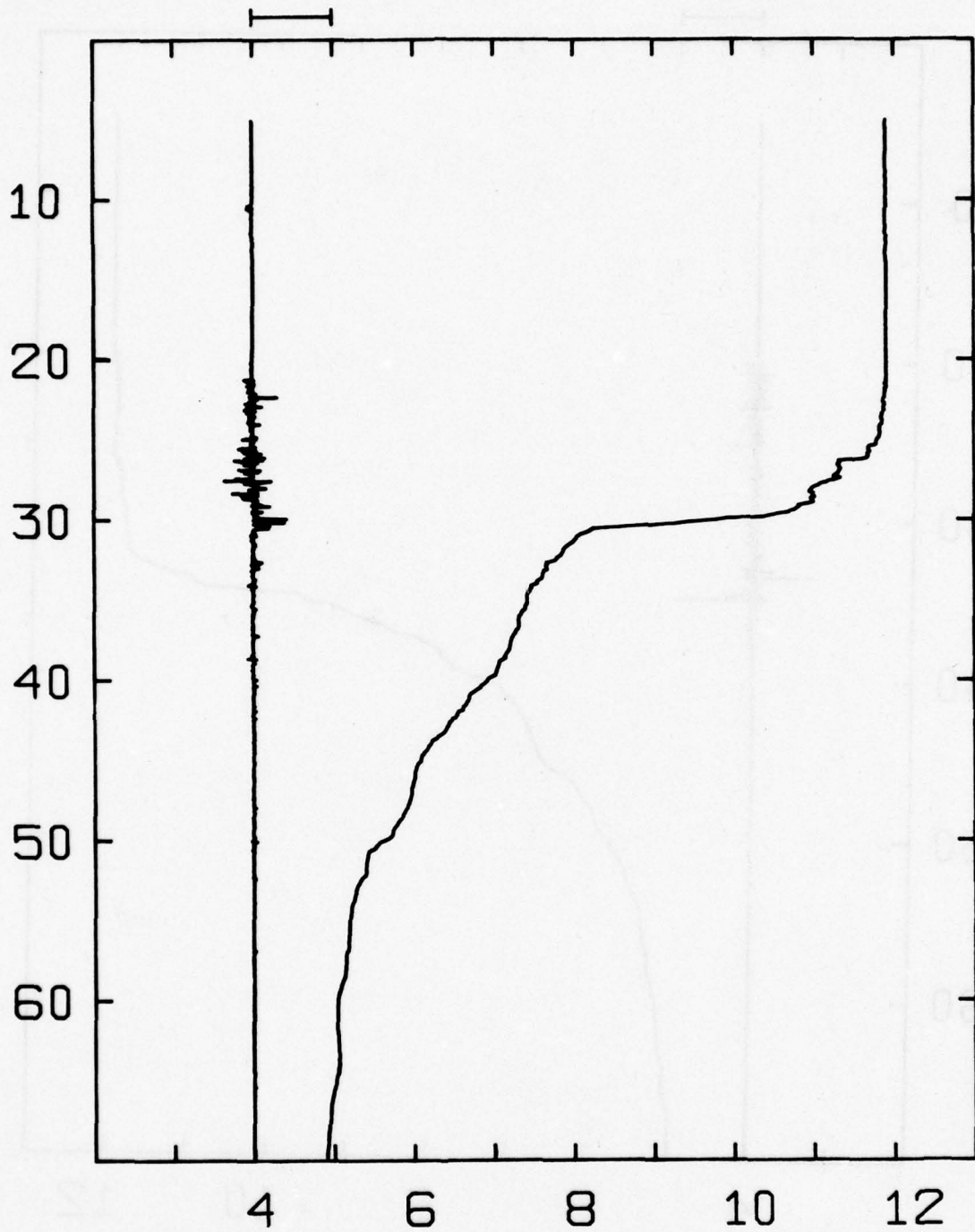
EBSS 30.0 DEG/M UNIT D P822A6



DATE 8/23/77

TIME 0538

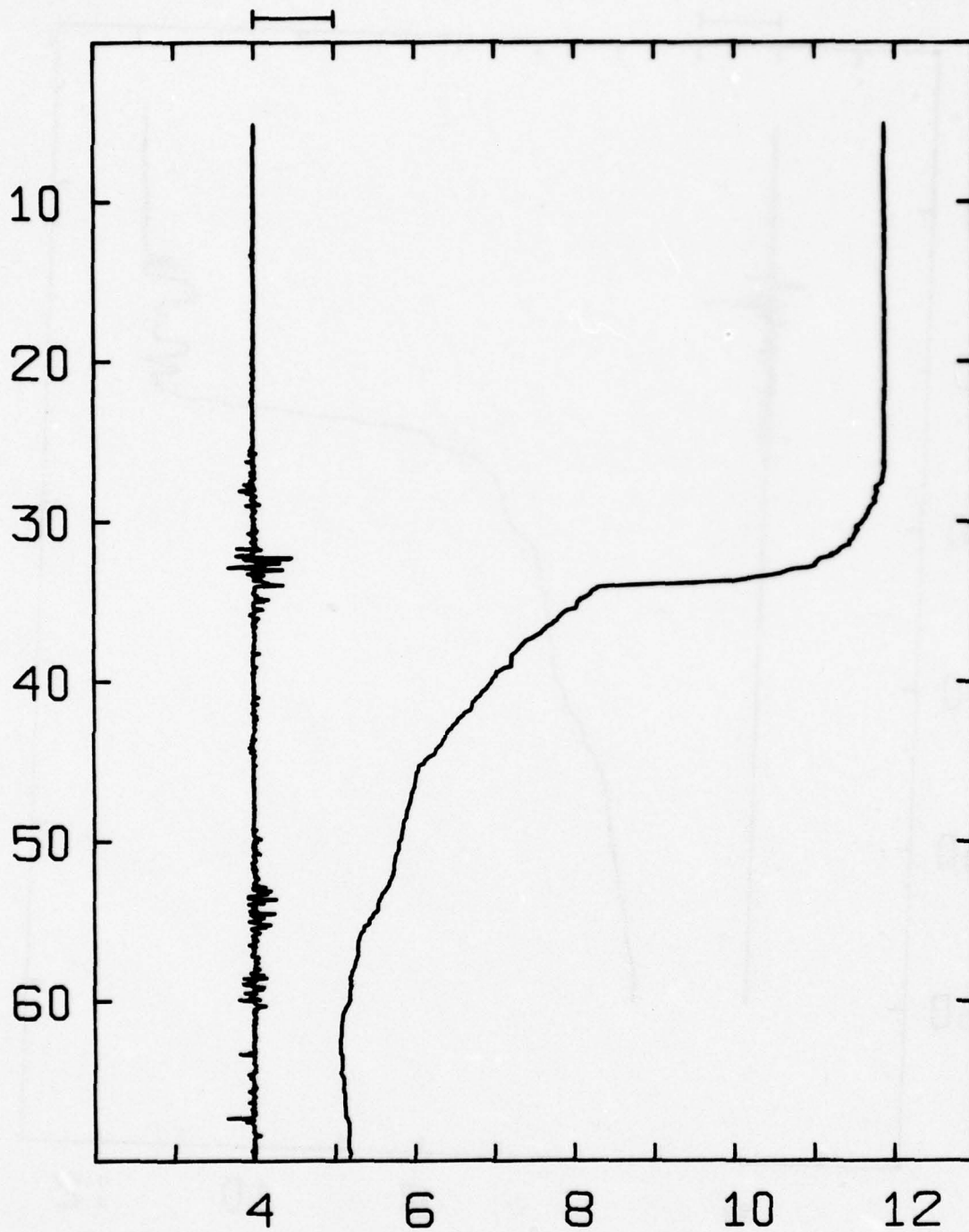
30.0 DEG/M UNIT D P822B3



DATE 8/23/77

TIME 0747

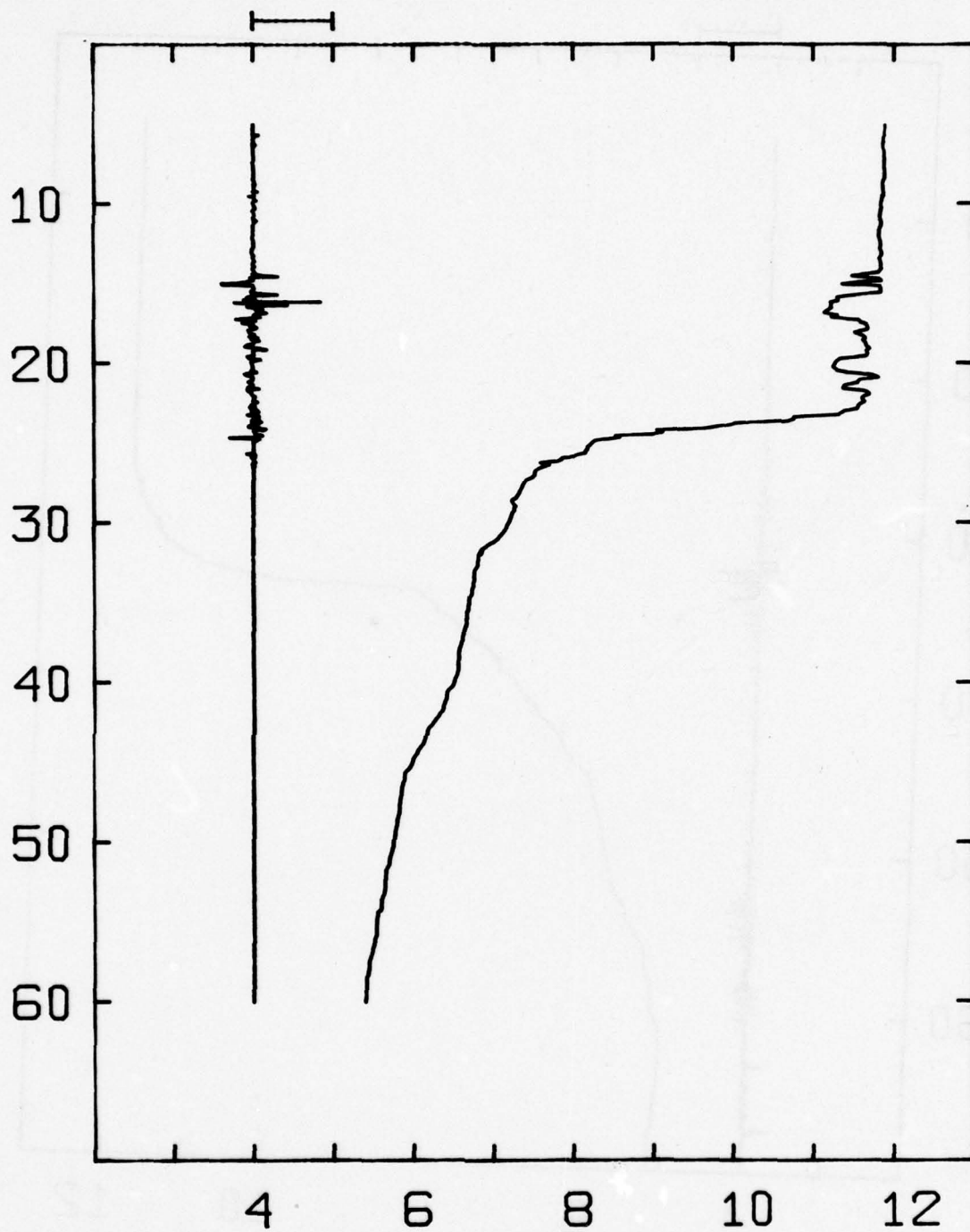
30.0 DEG/M UNIT D P822B4



DATE 8/23/77

TIME 0812

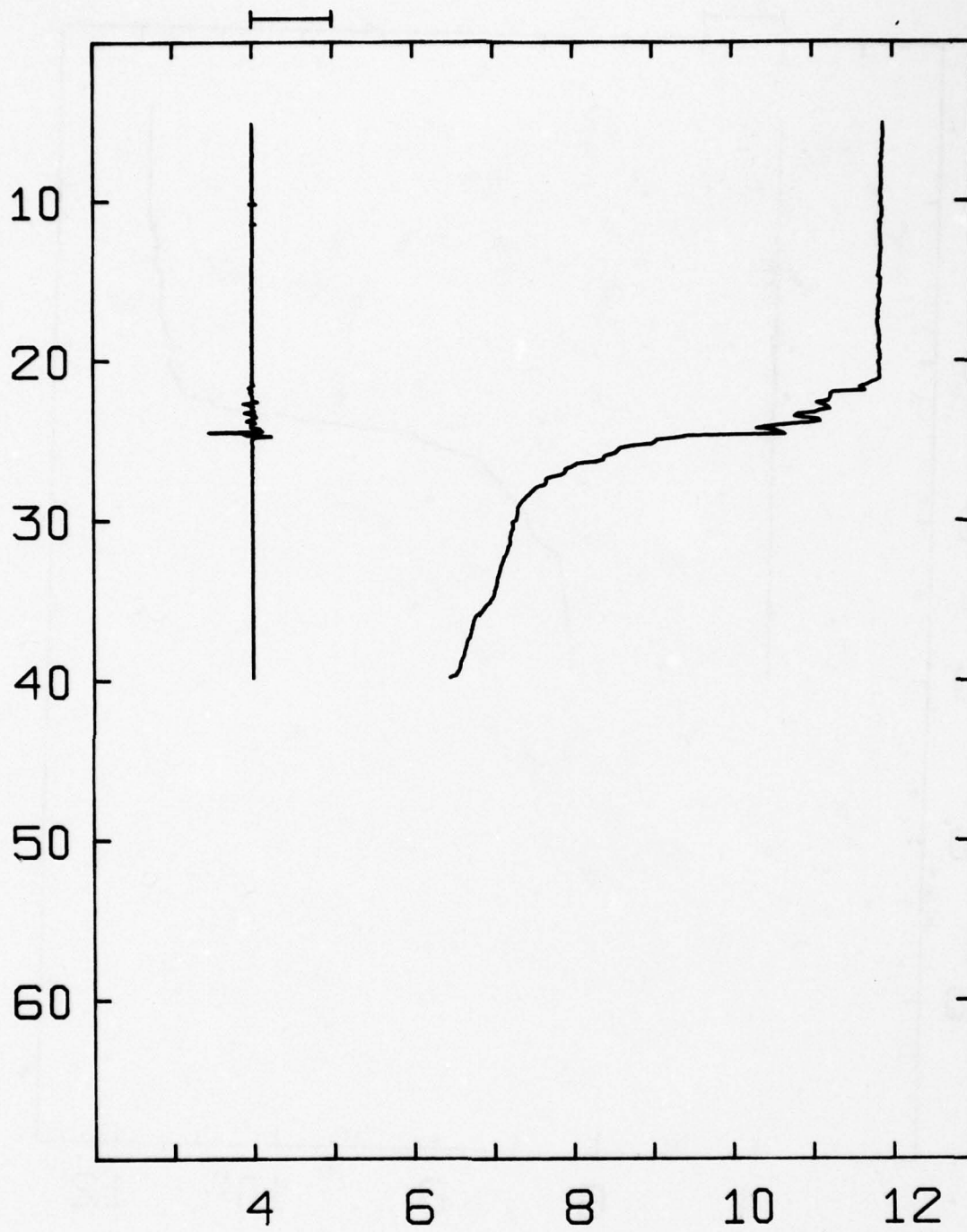
100. DEG/M UNIT D P822C1



DATE 8/23/77

TIME 1020

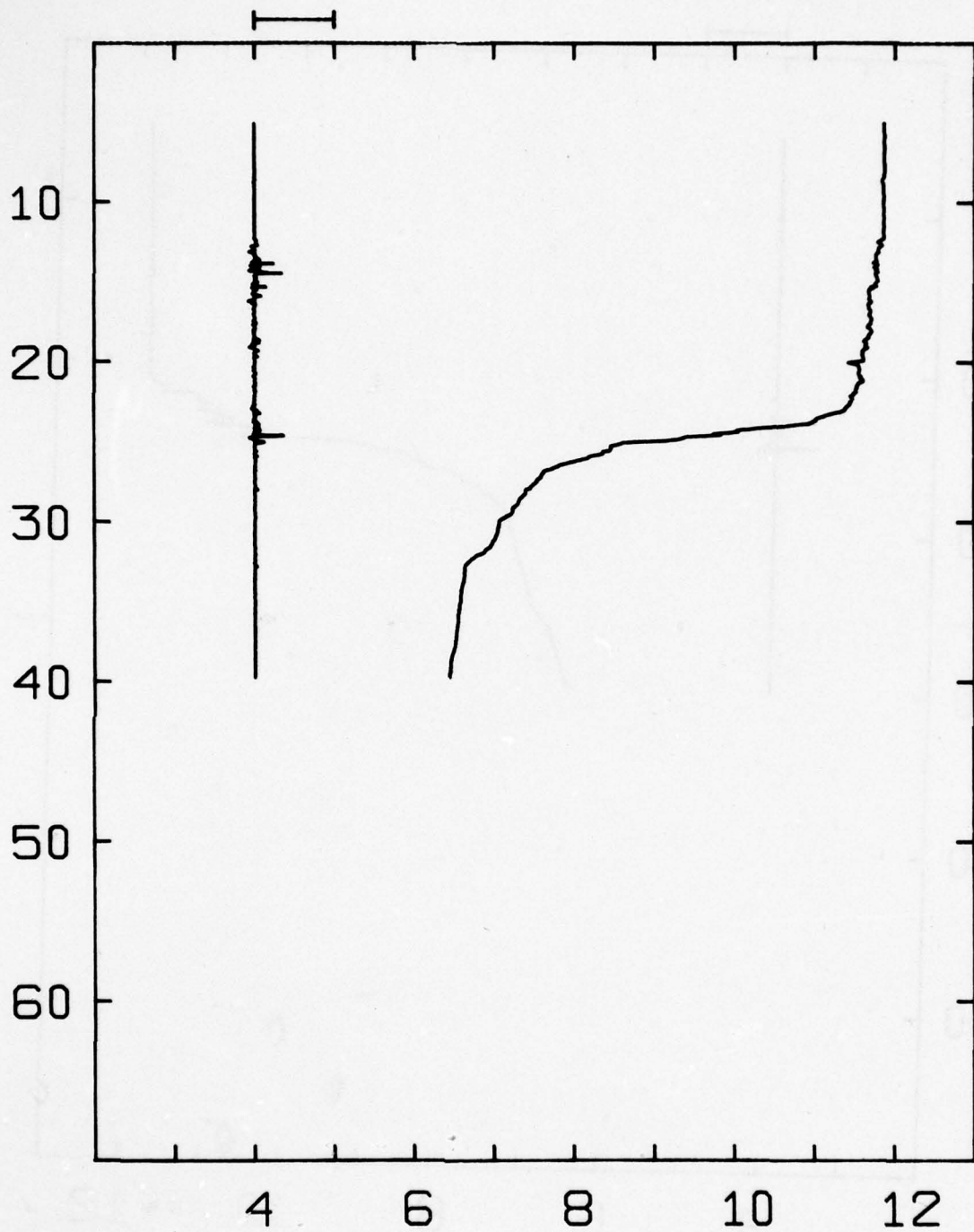
300. DEG/M UNIT D P822C2



DATE 8/23/77

TIME 1037

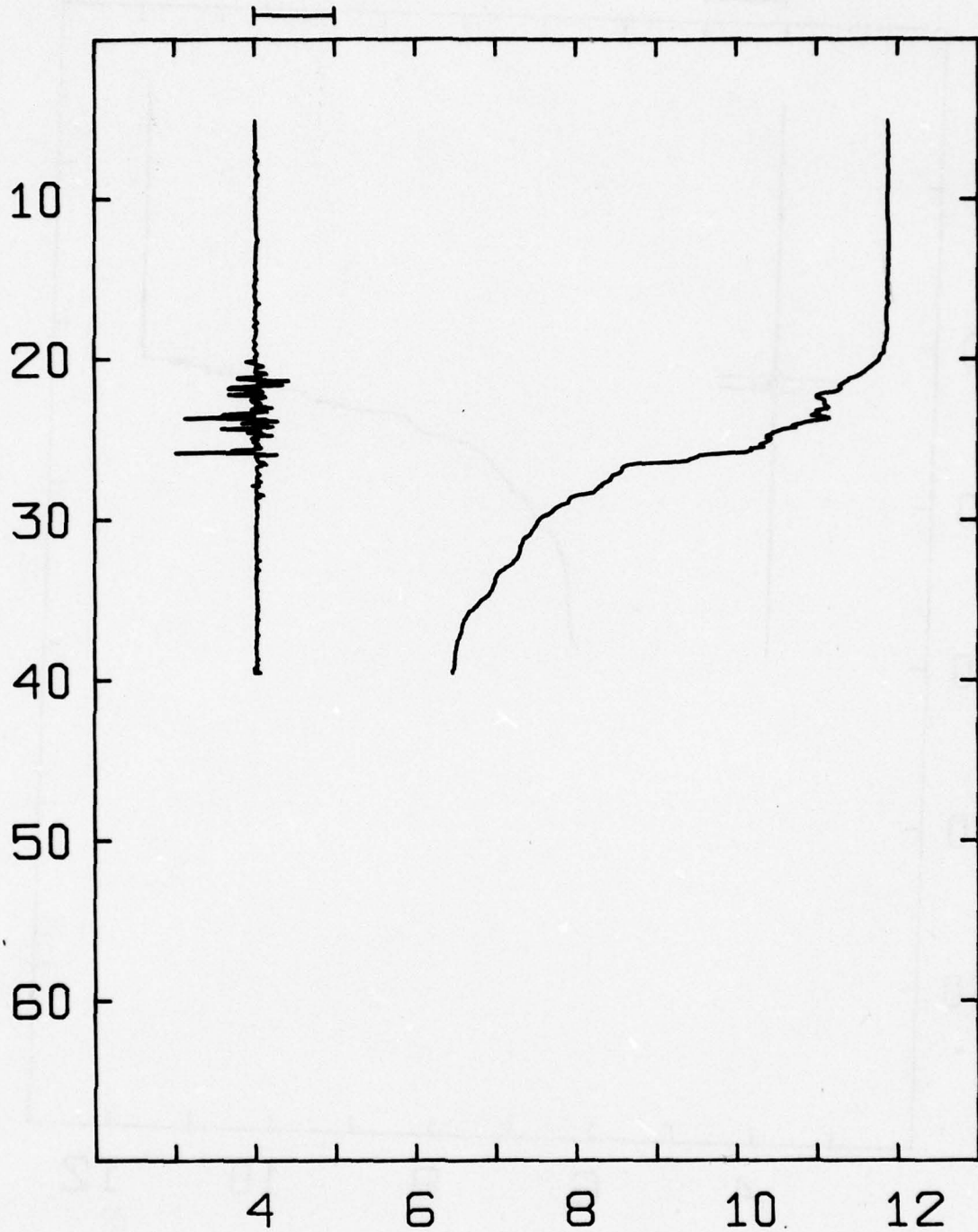
100. DEG/M UNIT D P822C3



DATE 8/23/77

TIME 1044

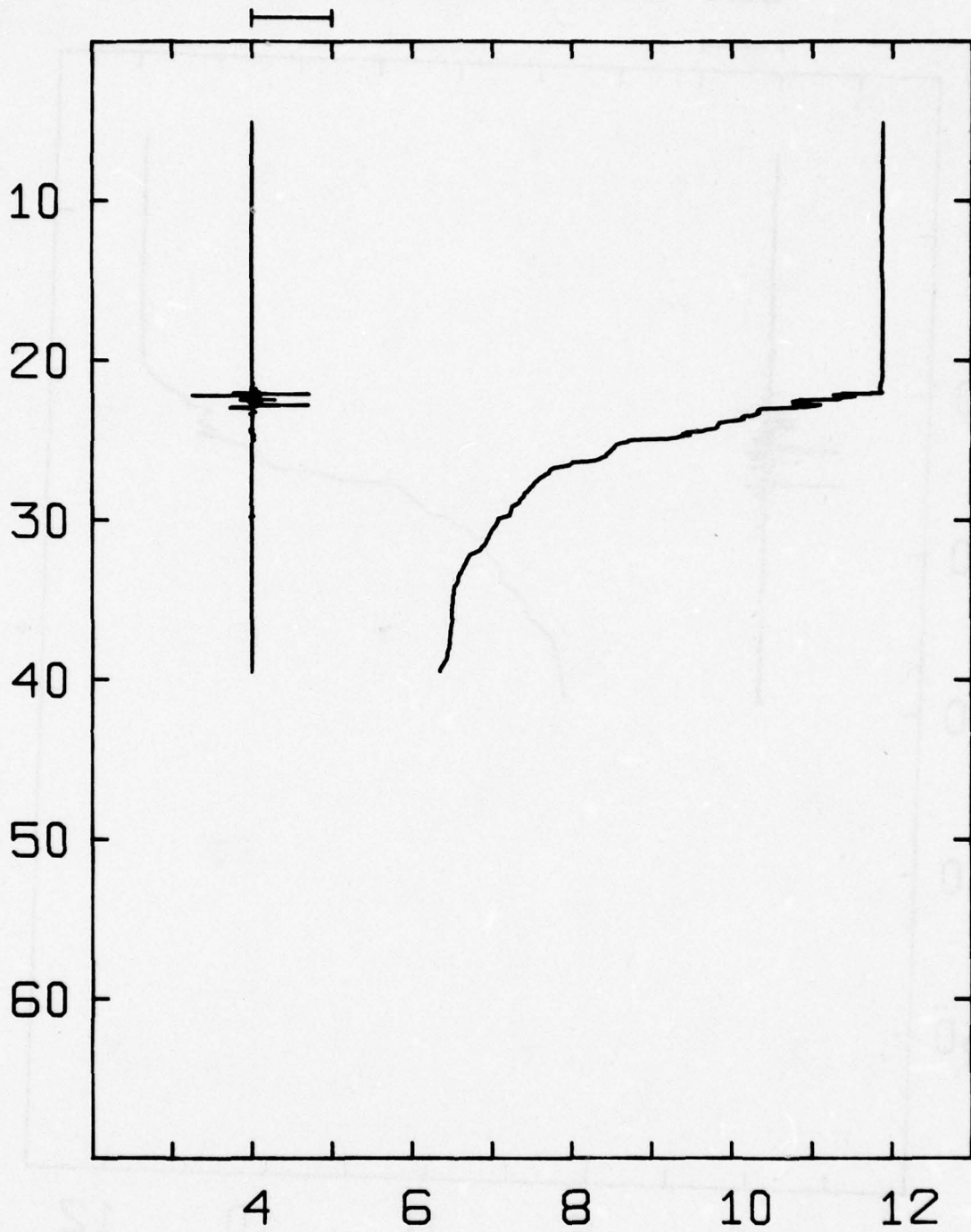
30.0 DEG/M UNIT D PB22C4



DATE 8/23/77

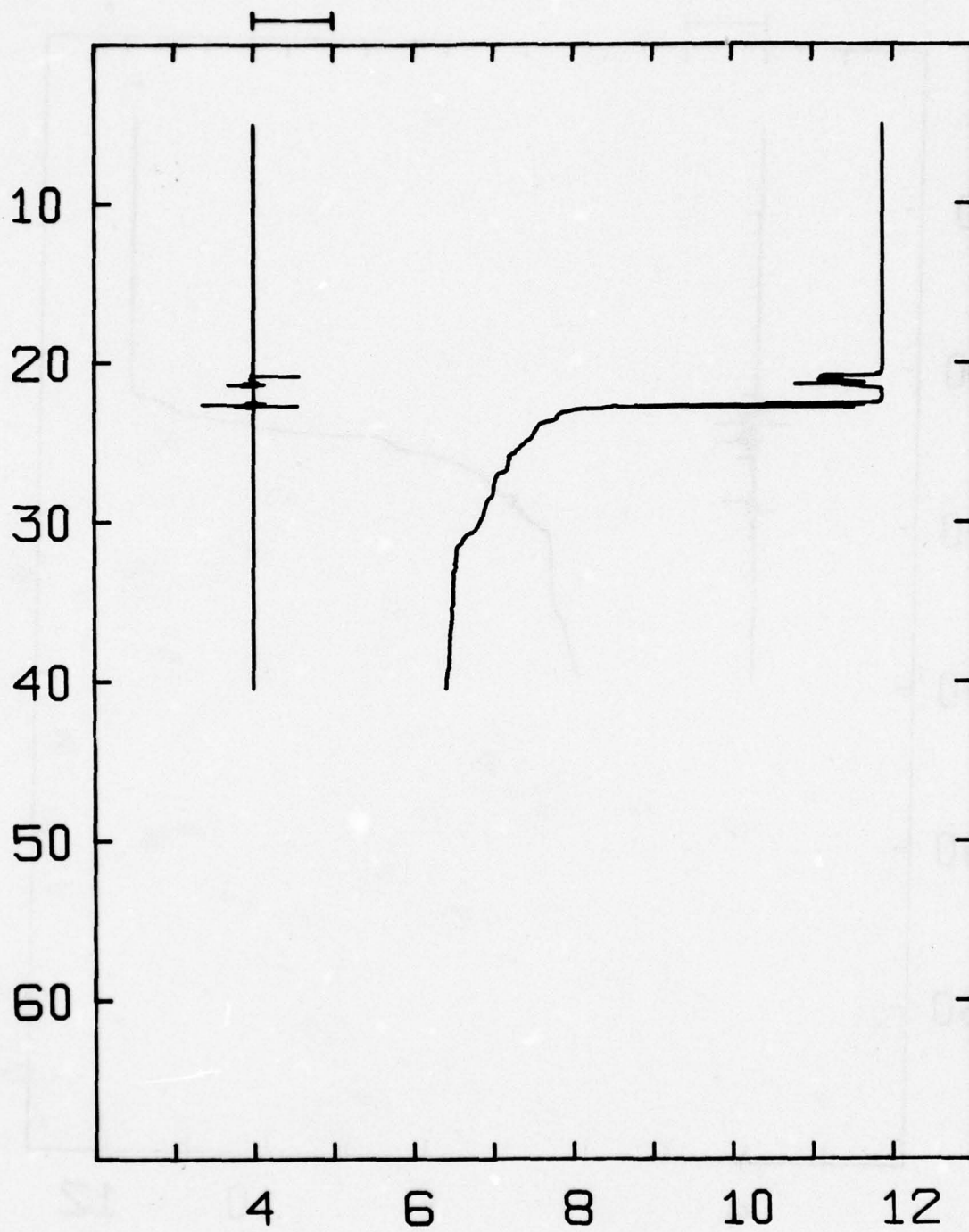
TIME 1052

300. DEG/M UNIT D P822C5



DATE 8/23/77  
TIME 1057

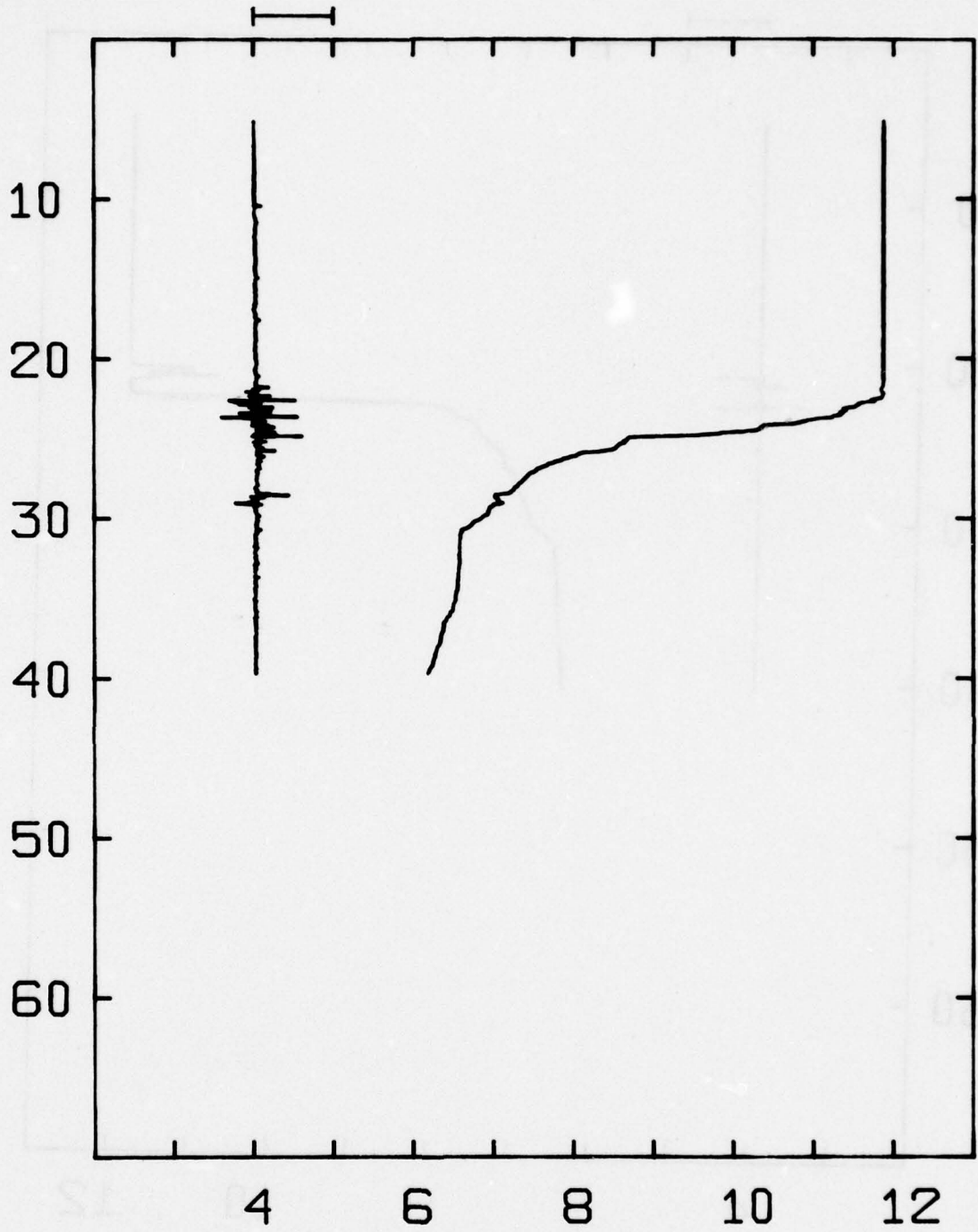
1000. DEG/M UNIT D P822C6



DATE 8/23/77

TIME 1105

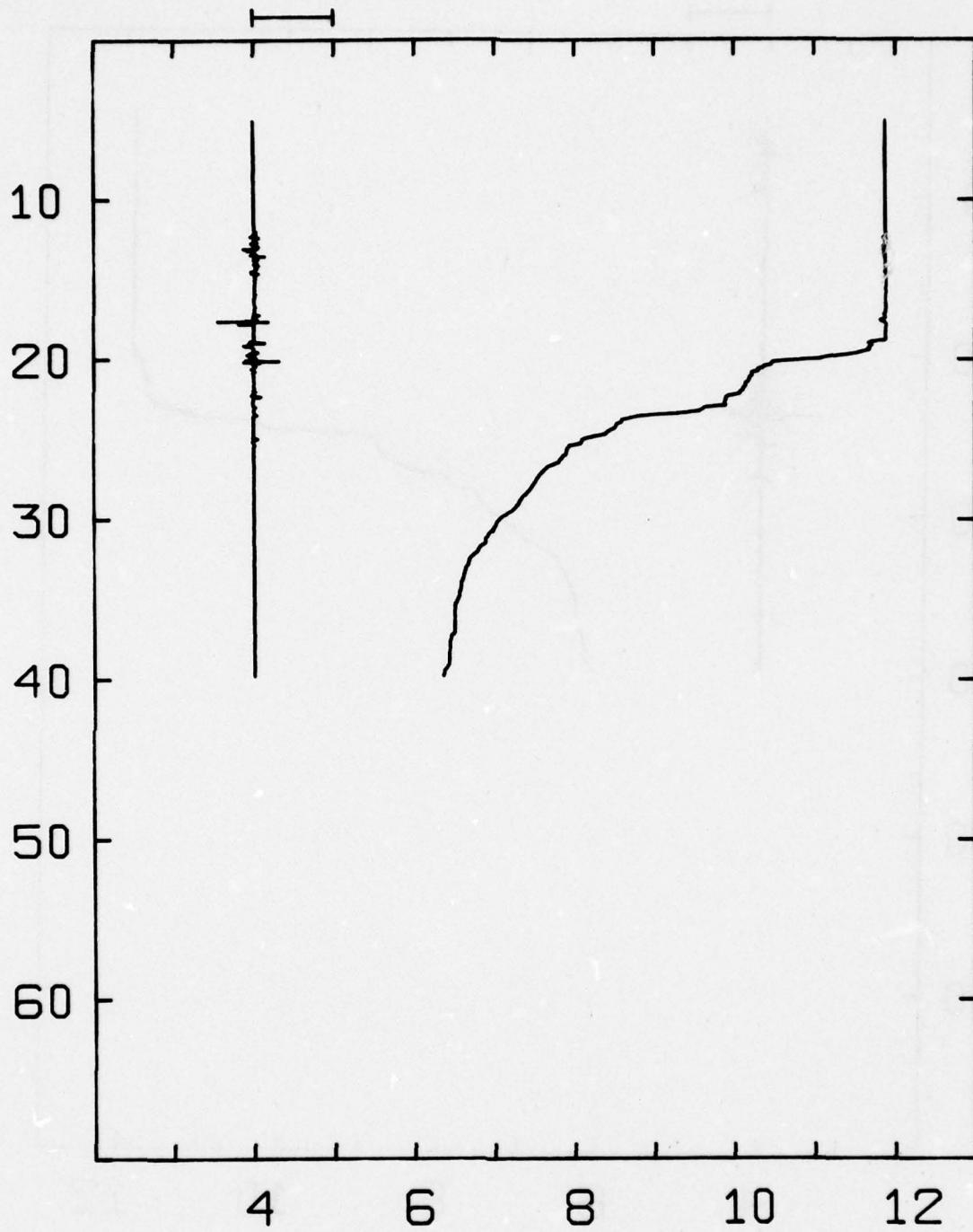
30.0 DEG/M UNIT D P822C7



DATE 8/23/77

TIME 1115

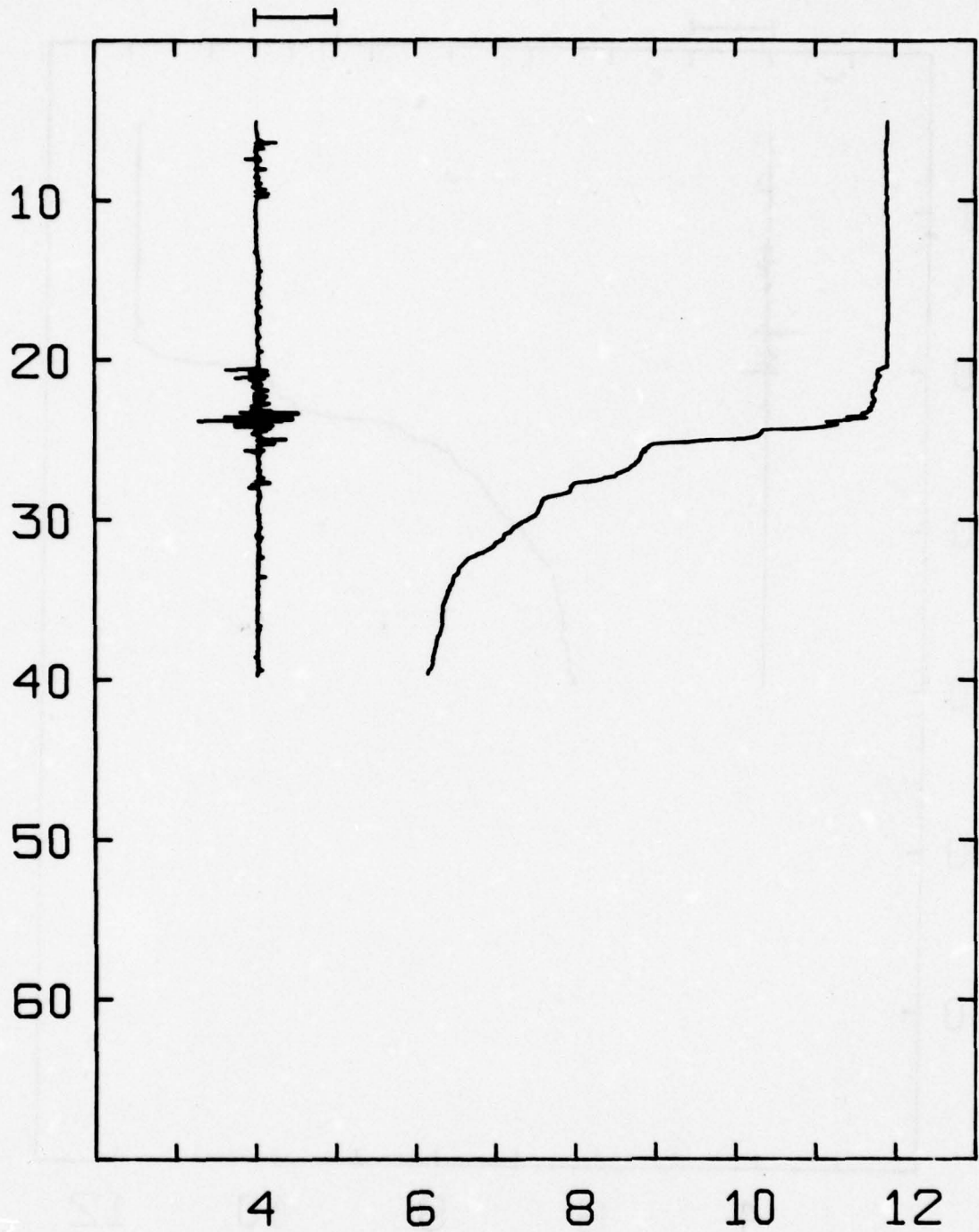
100. DEG/M UNIT D P822D1



DATE 8/23/77

TIME 1128

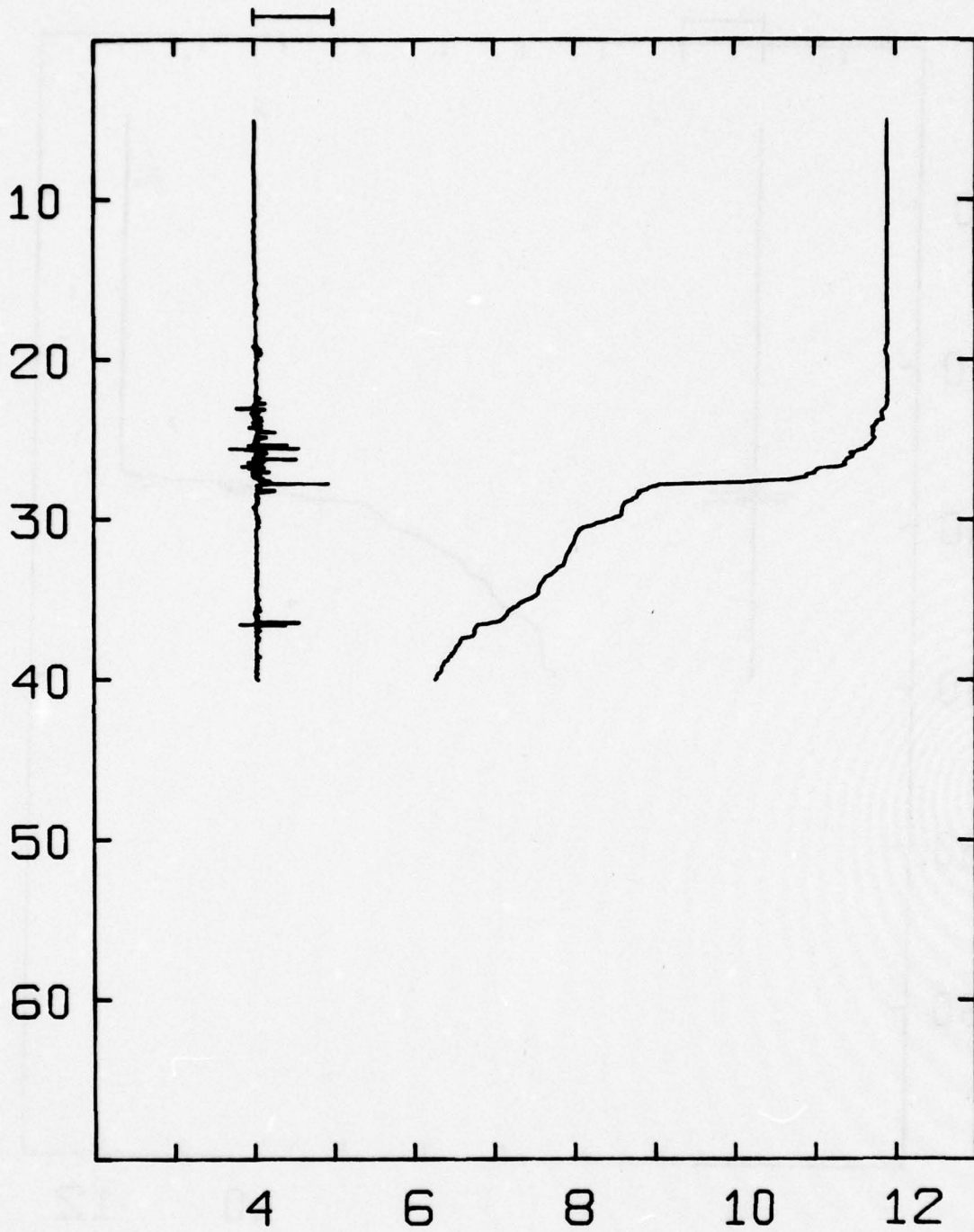
30.0 DEG/M UNIT D P822D2



DATE 8/23/77

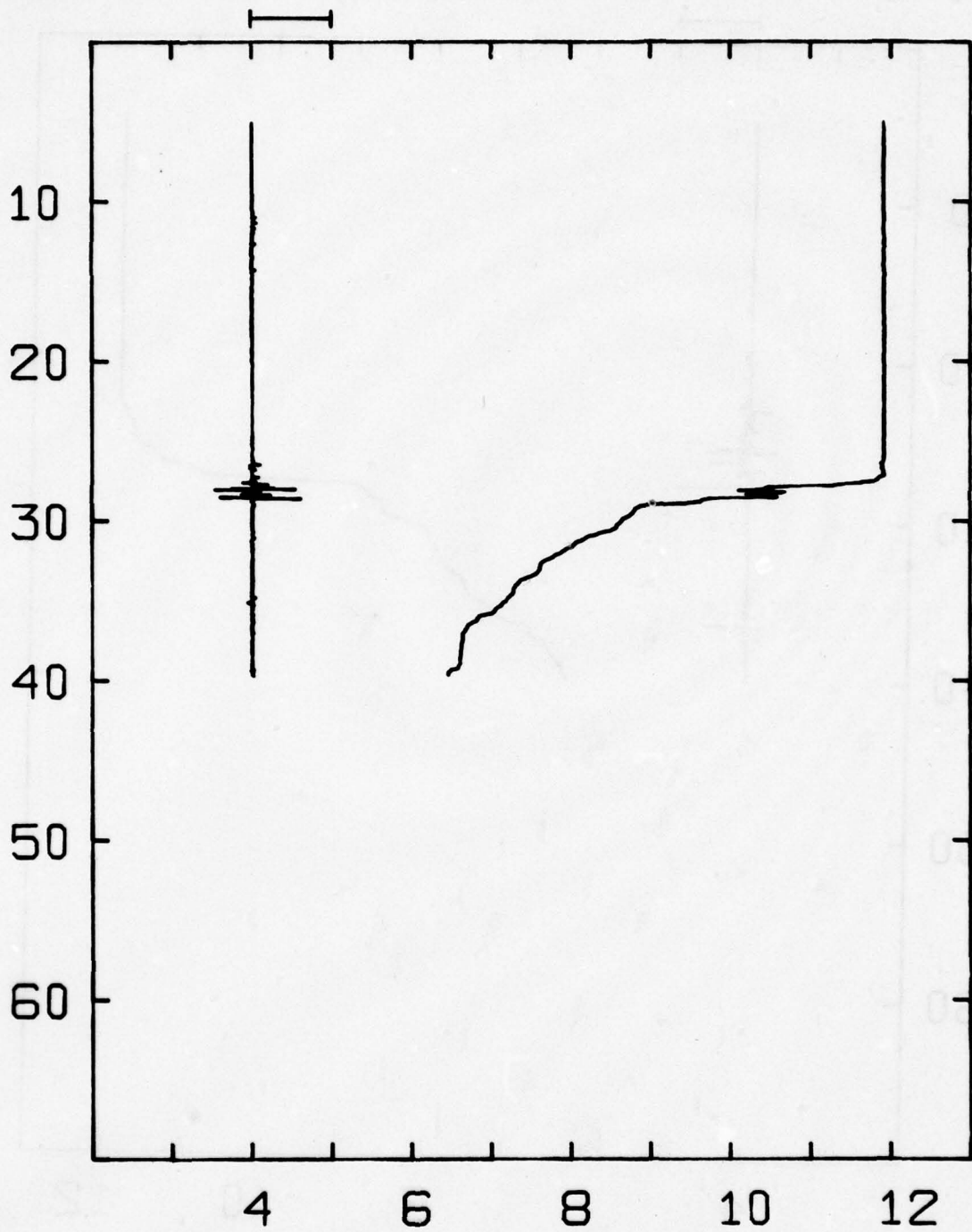
TIME 1142

30.0 DEG/M UNIT D P822D3



DATE 8/23/77  
TIME 1150

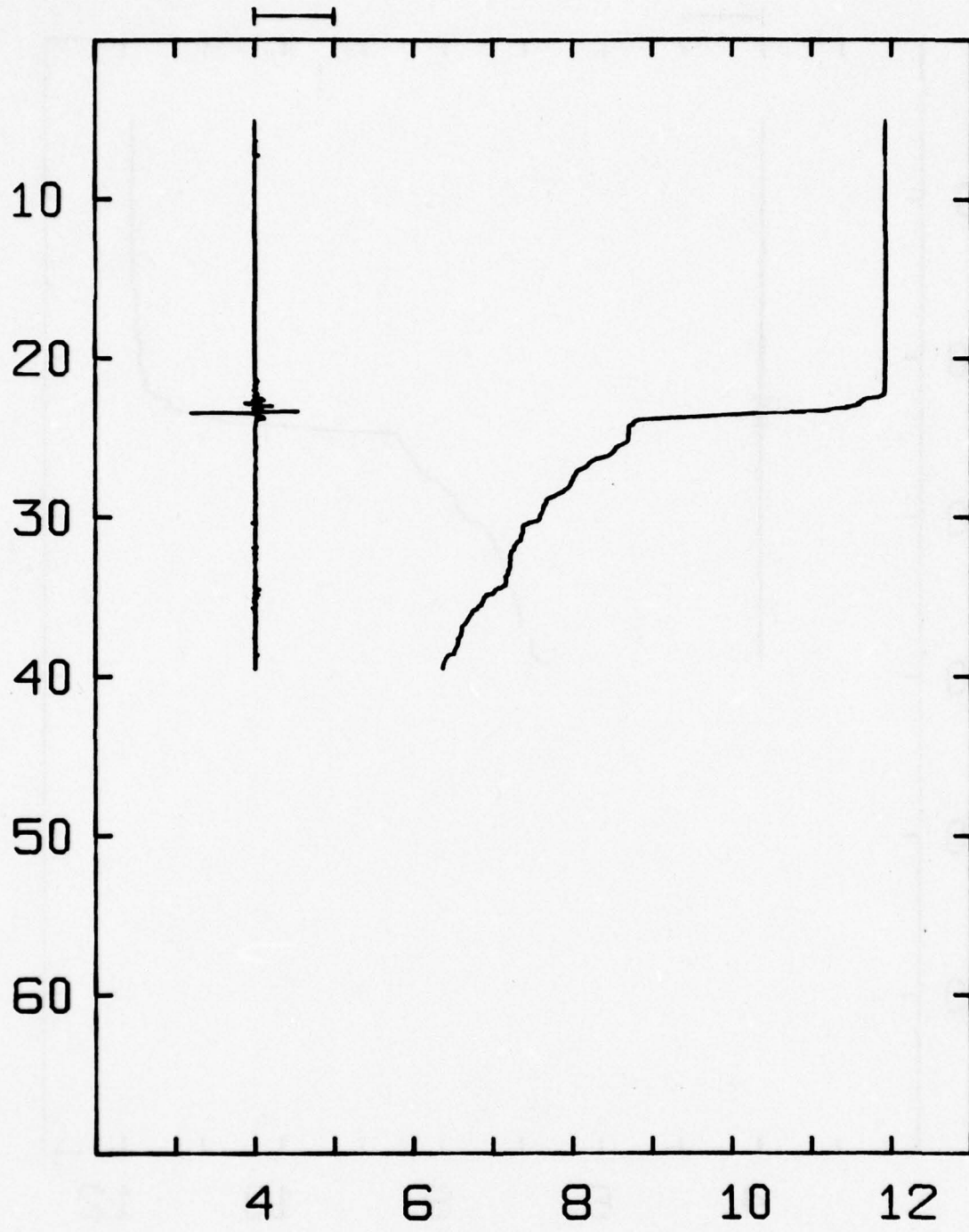
100. DEG/M UNIT D P822D4



DATE 8/23/77

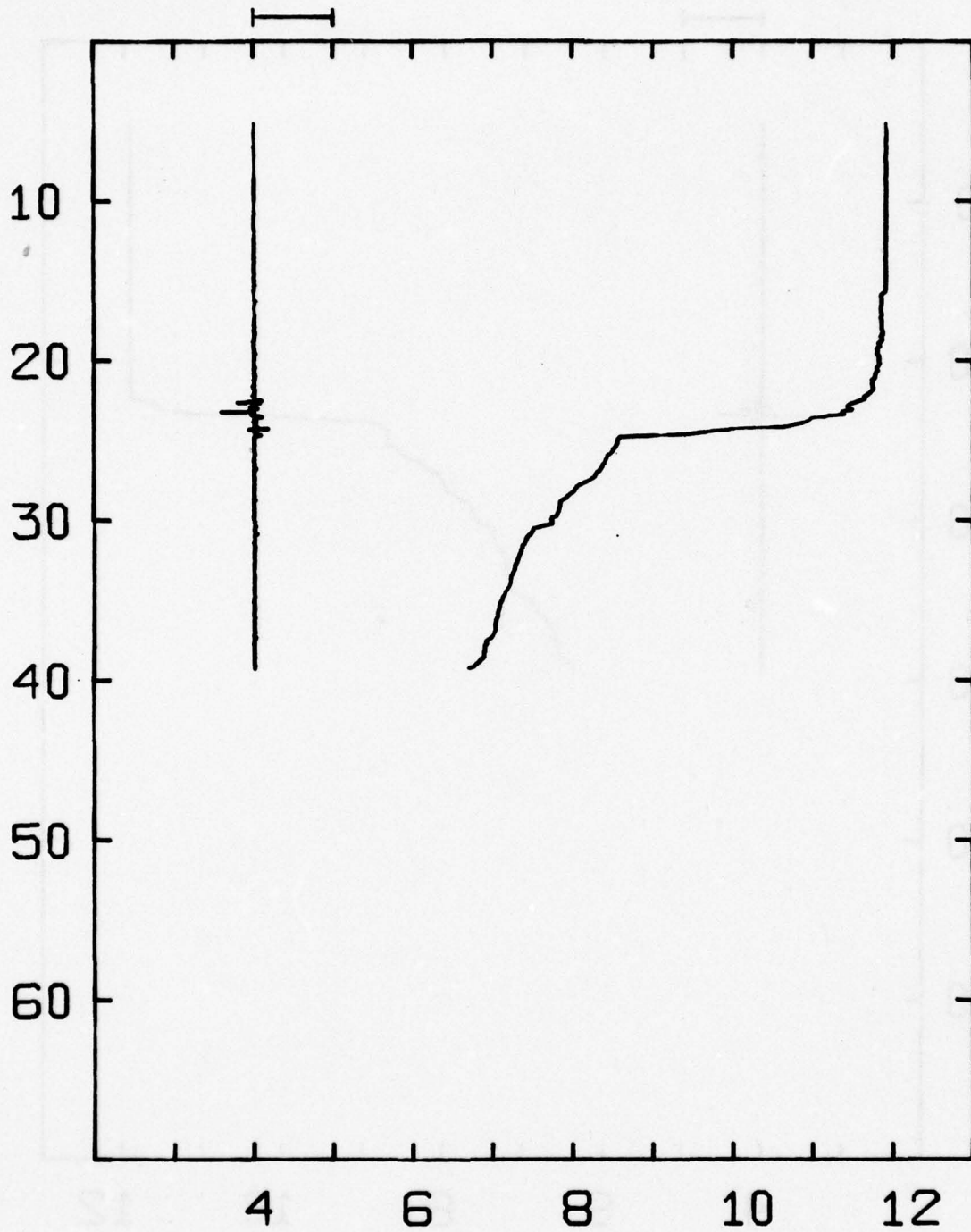
TIME 1205

100. DEG/M UNIT D P822D5



DATE 8/23/77  
TIME 1214

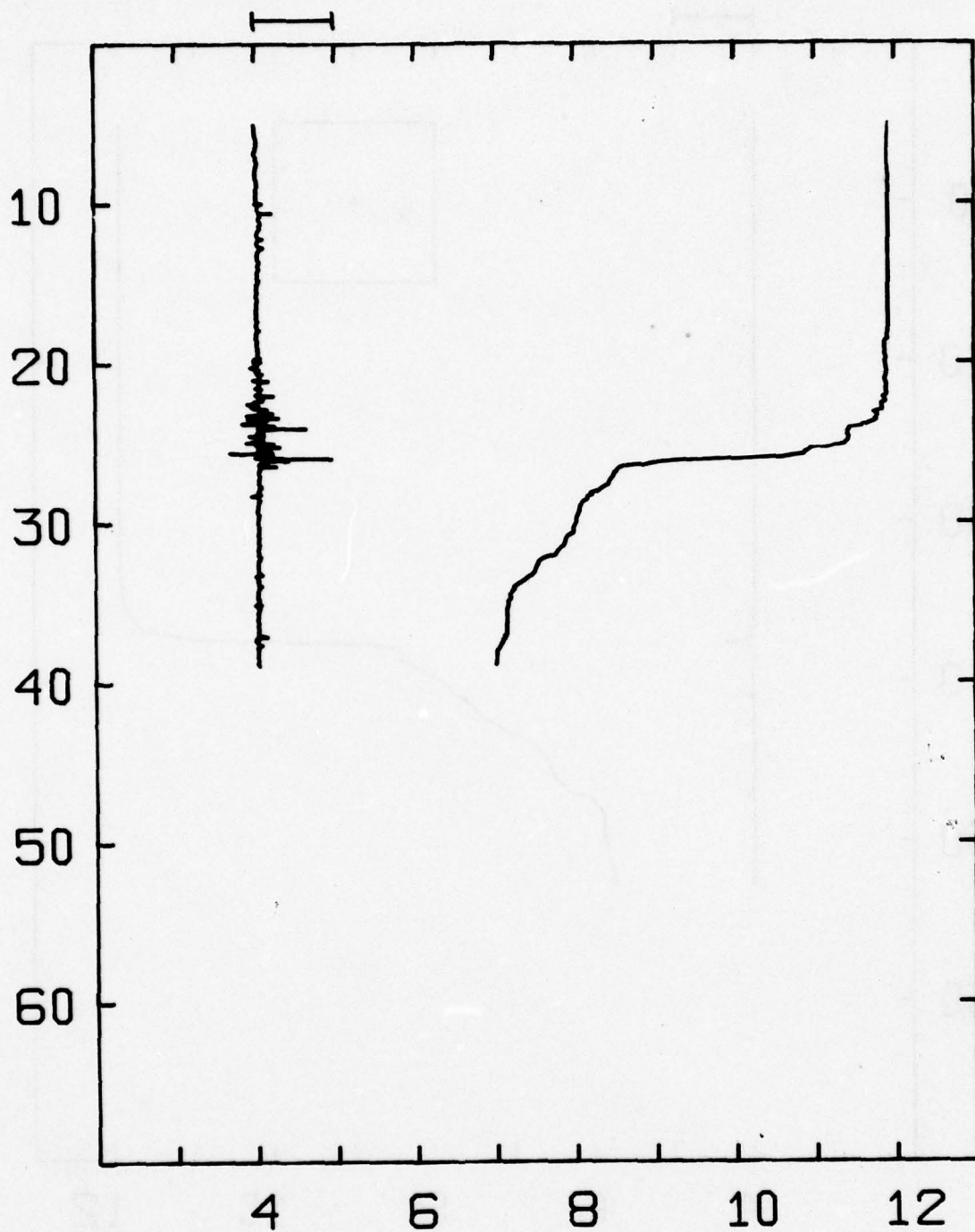
2033 100. DEG/M UNIT D P822D6



DATE 8/23/77

TIME 1230

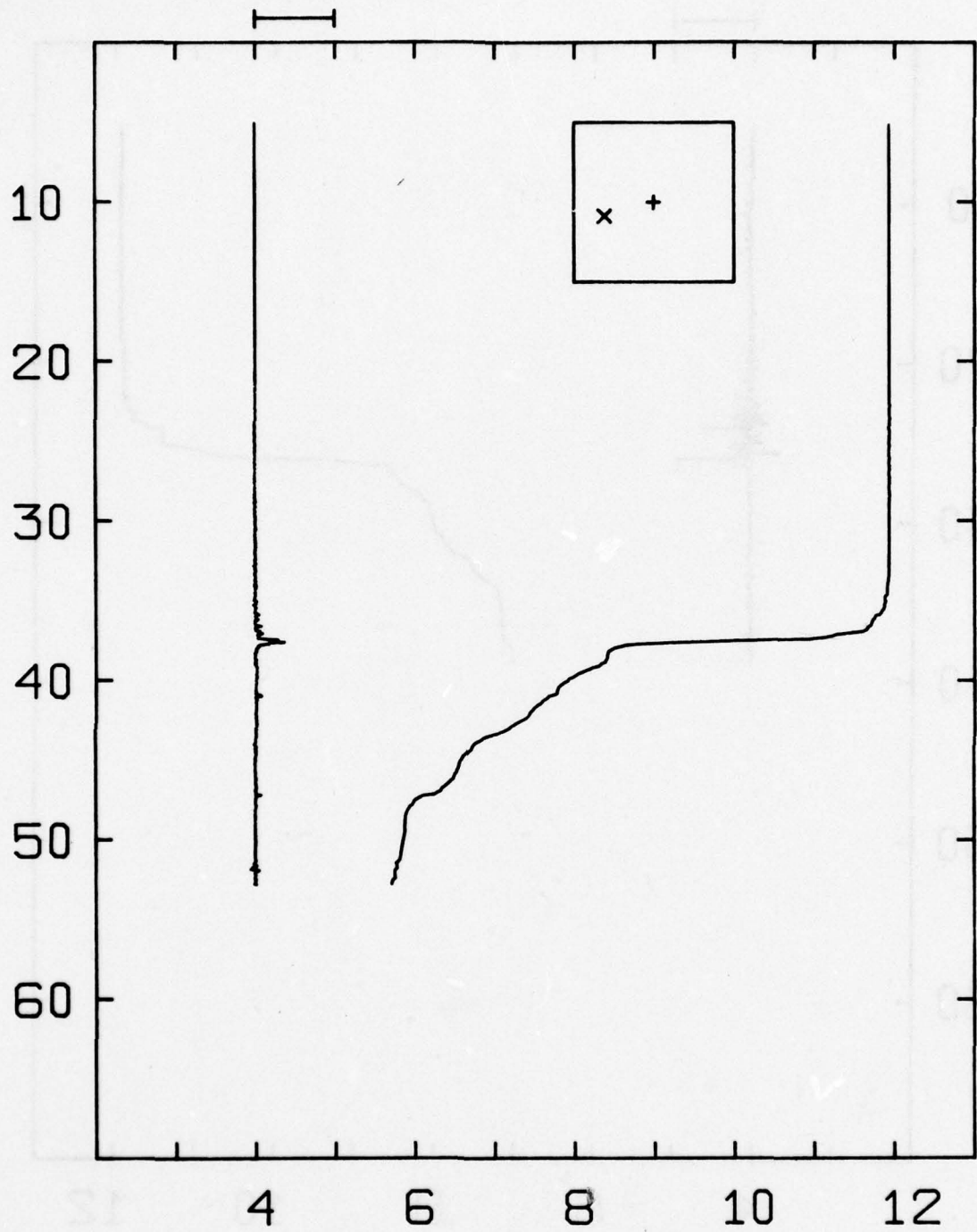
30.0 DEG/M UNIT D P822D7



DATE 8/23/77

TIME 1240

30.0 DEG/M UNIT E P823C2



DATE 8/24/77 RANGE 3.21  
TIME 0930 BEARING 74

10.0 DEG/M UNIT E P823C3



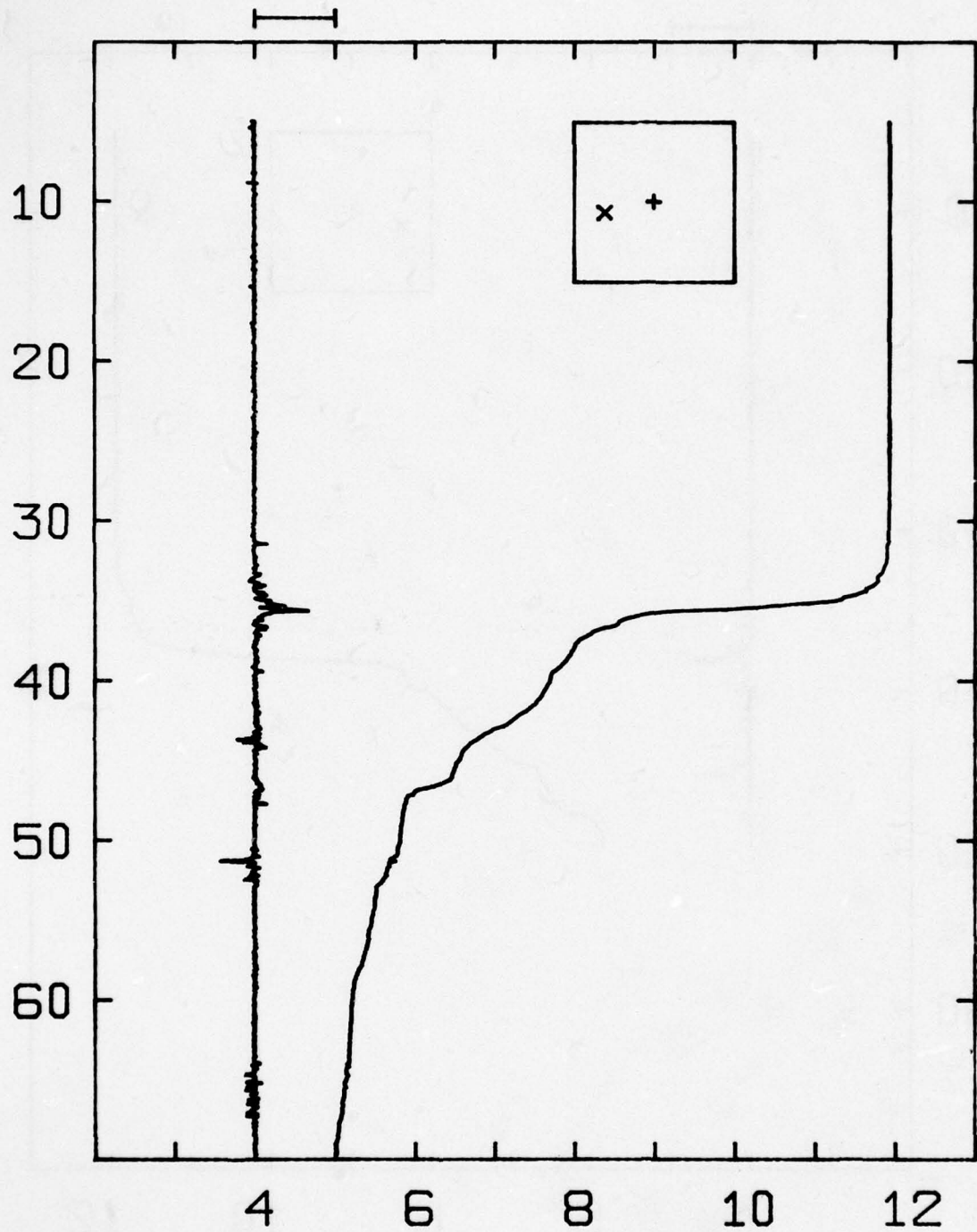
DATE 8/24/77

RANGE 3.21

TIME 0940

BEARING 74

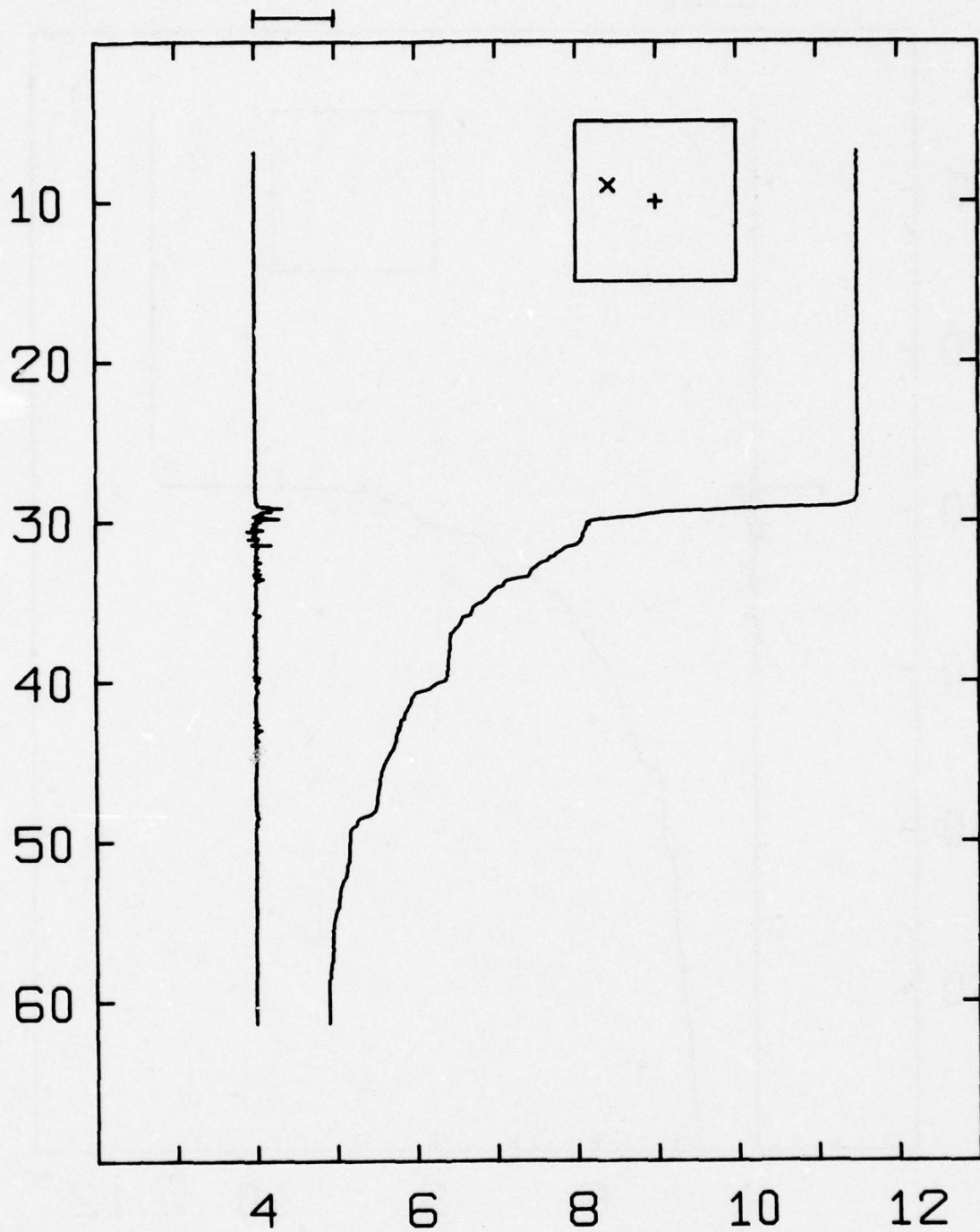
10.0 DEG/M UNIT E P823C4



DATE 8/24/77  
TIME 0952

RANGE 3.17  
BEARING 78

30.0 DEG/M UNIT A P823C5



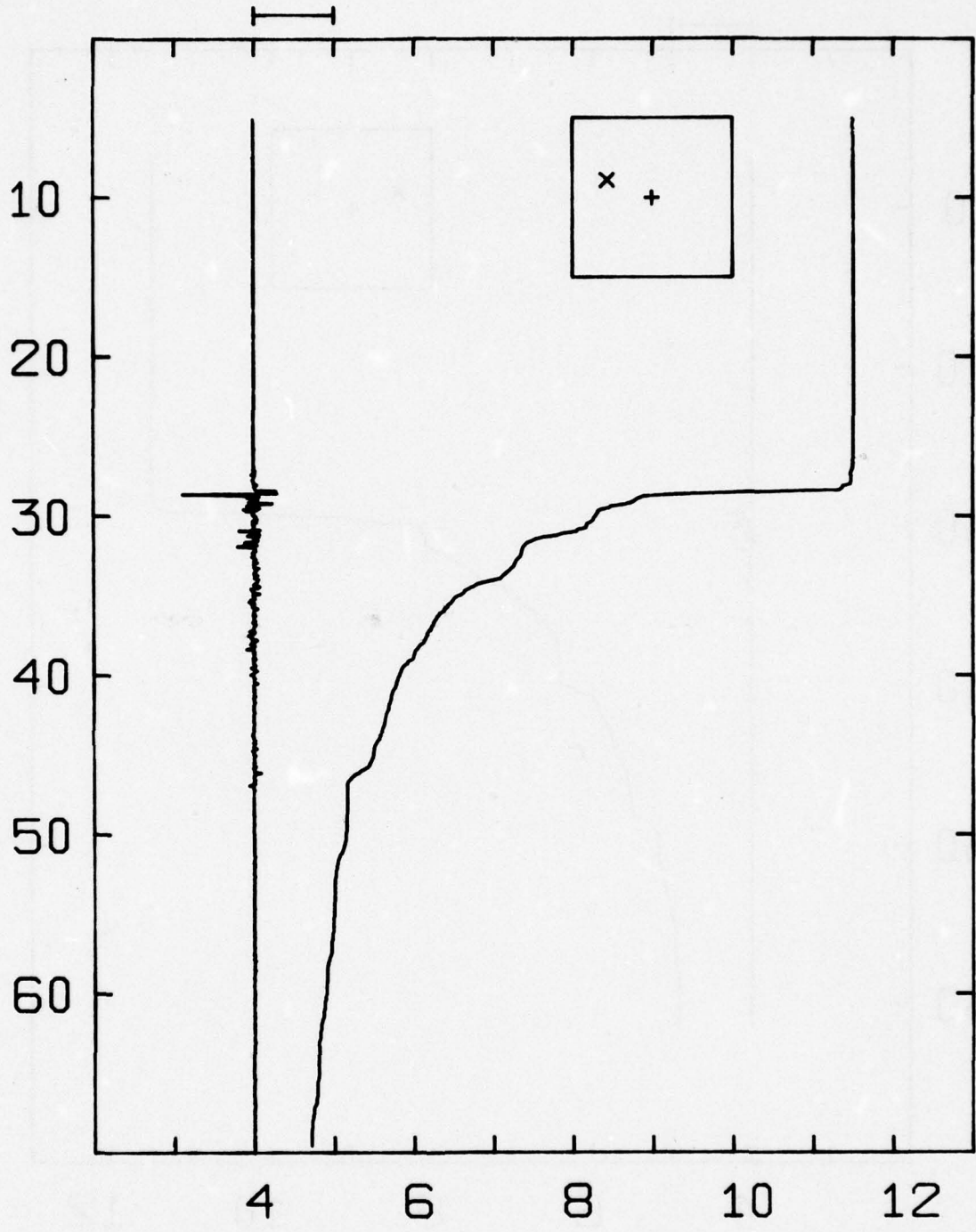
DATE 8/24/77

RANGE 3.11

TIME 1110

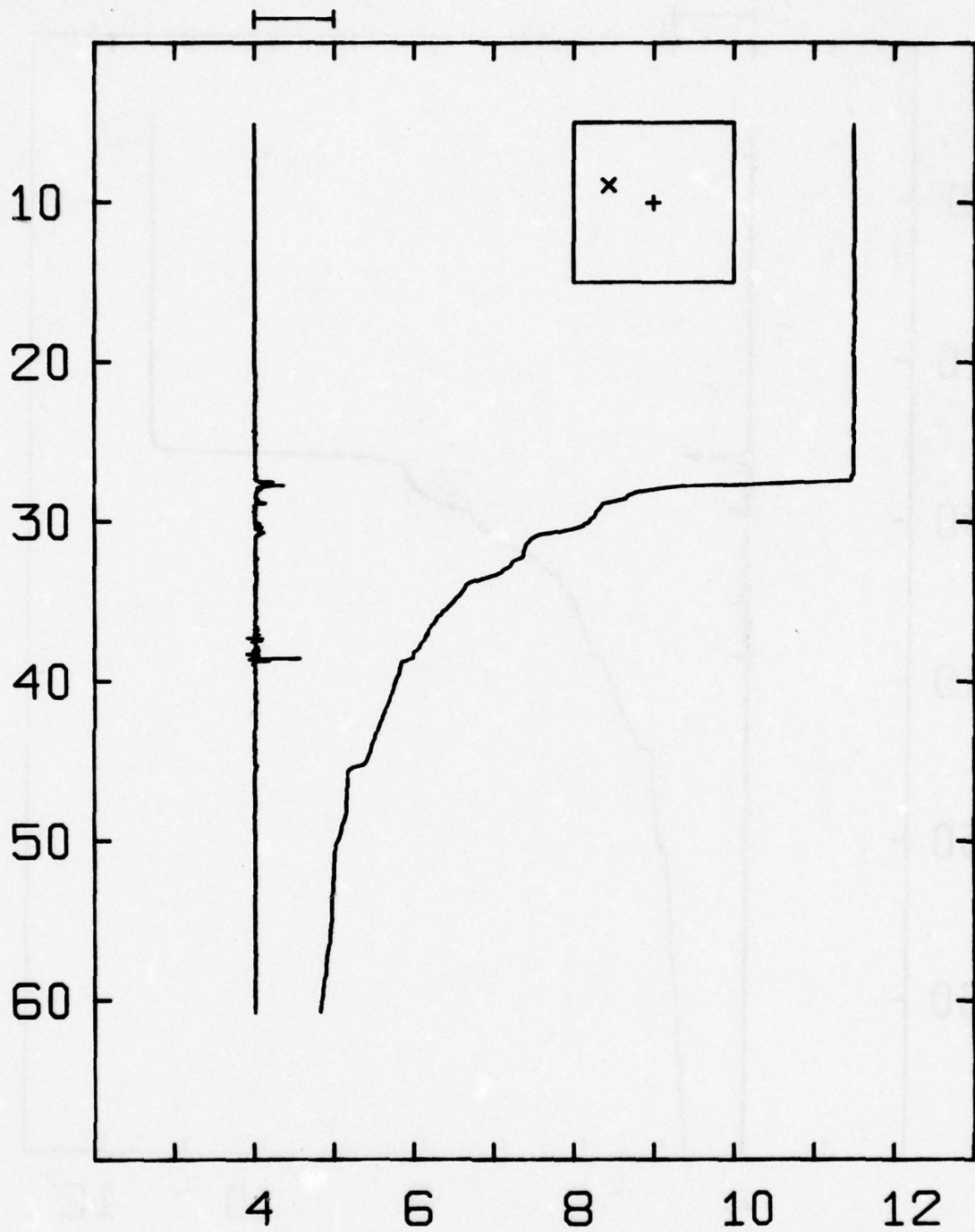
BEARING 108

30.0 DEG/M UNIT A P823D1



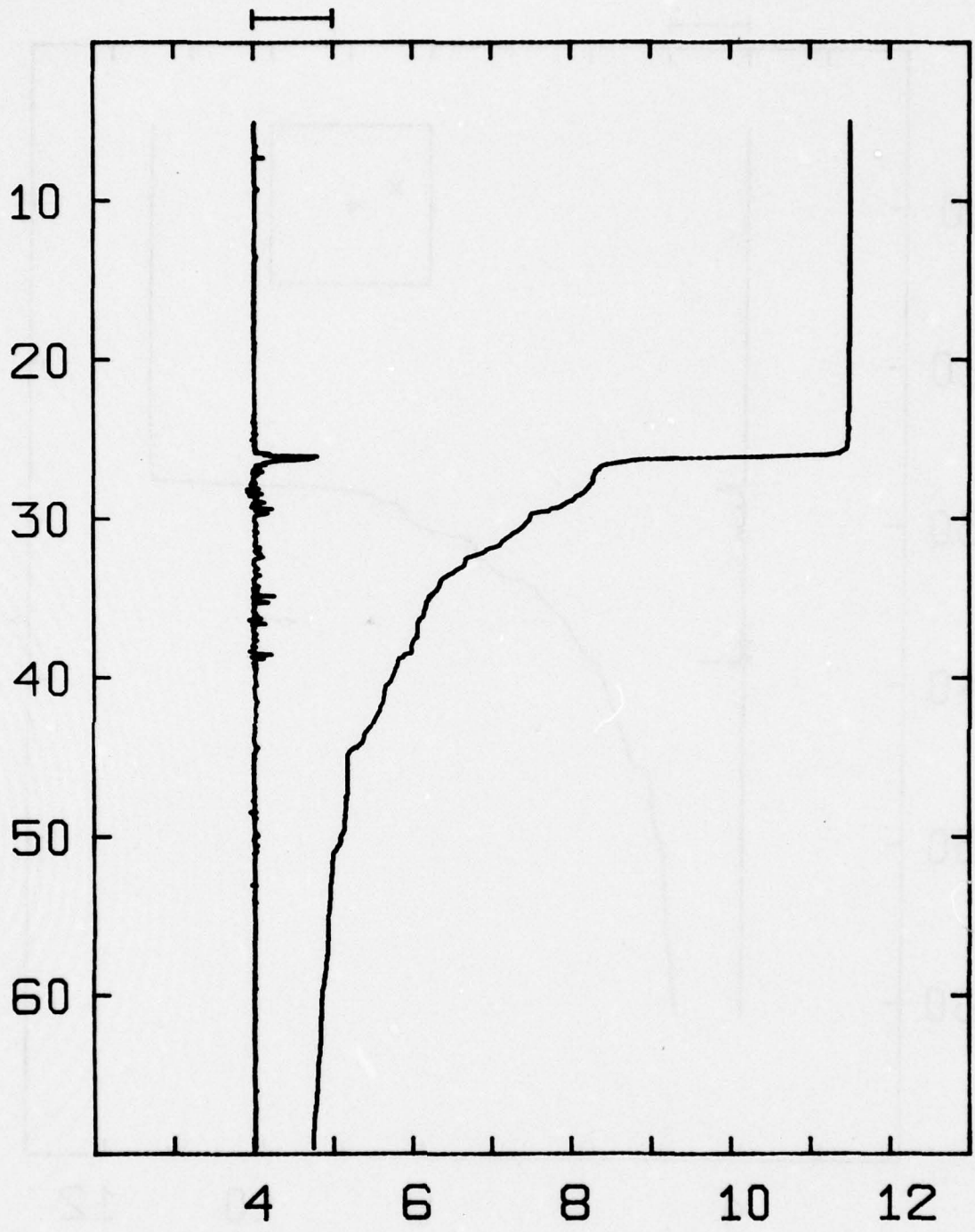
DATE	8/24/77	RANGE	3.04
TIME	1125	BEARING	111

30.0 DEG/M UNIT A P823D2



DATE	8/24/77	RANGE	3.00
TIME	1138	BEARING	111

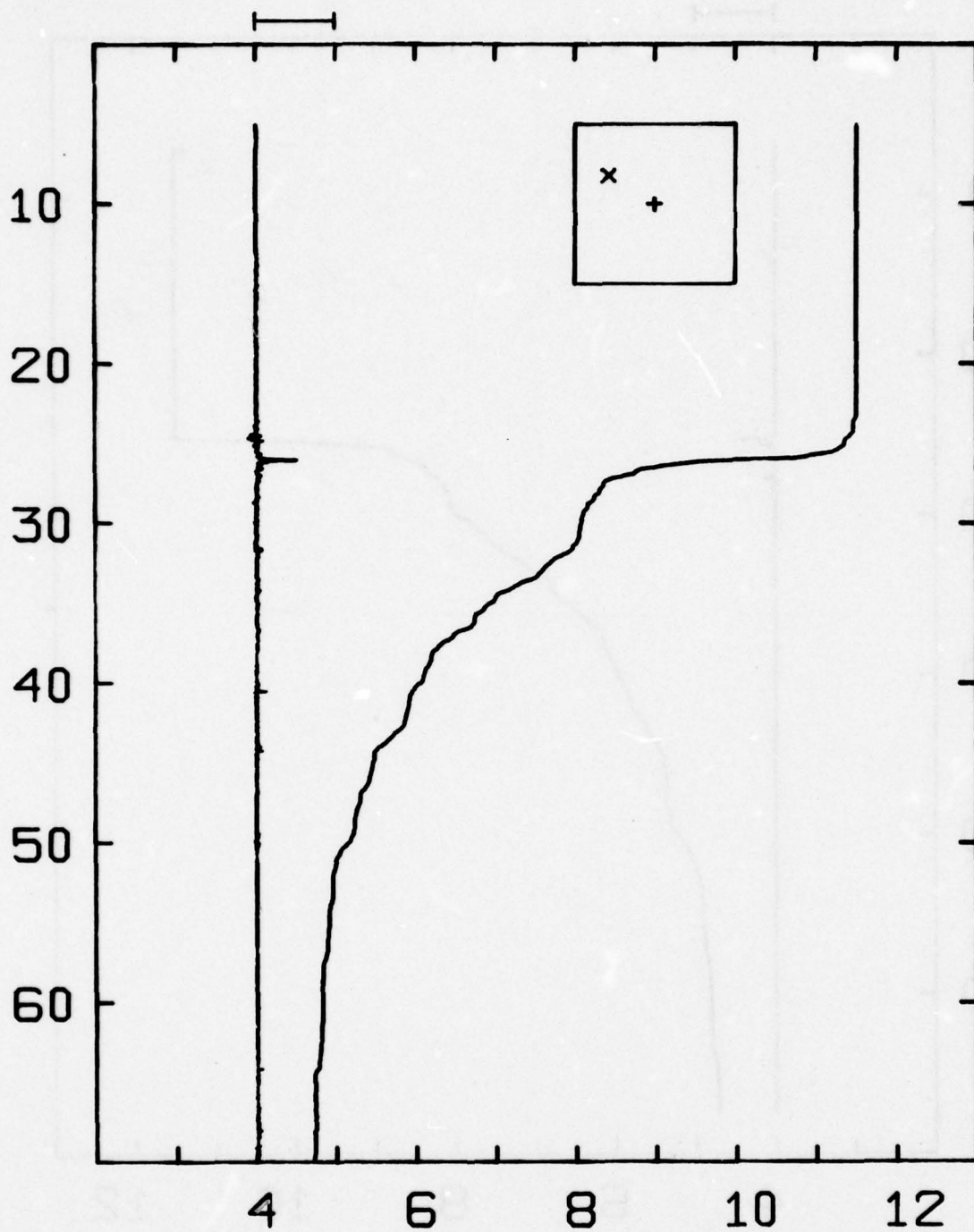
10.0 DEG/M UNIT A P823D3



DATE 8/24/77

TIME 1143

30.0 DEG/M UNIT A P823D4



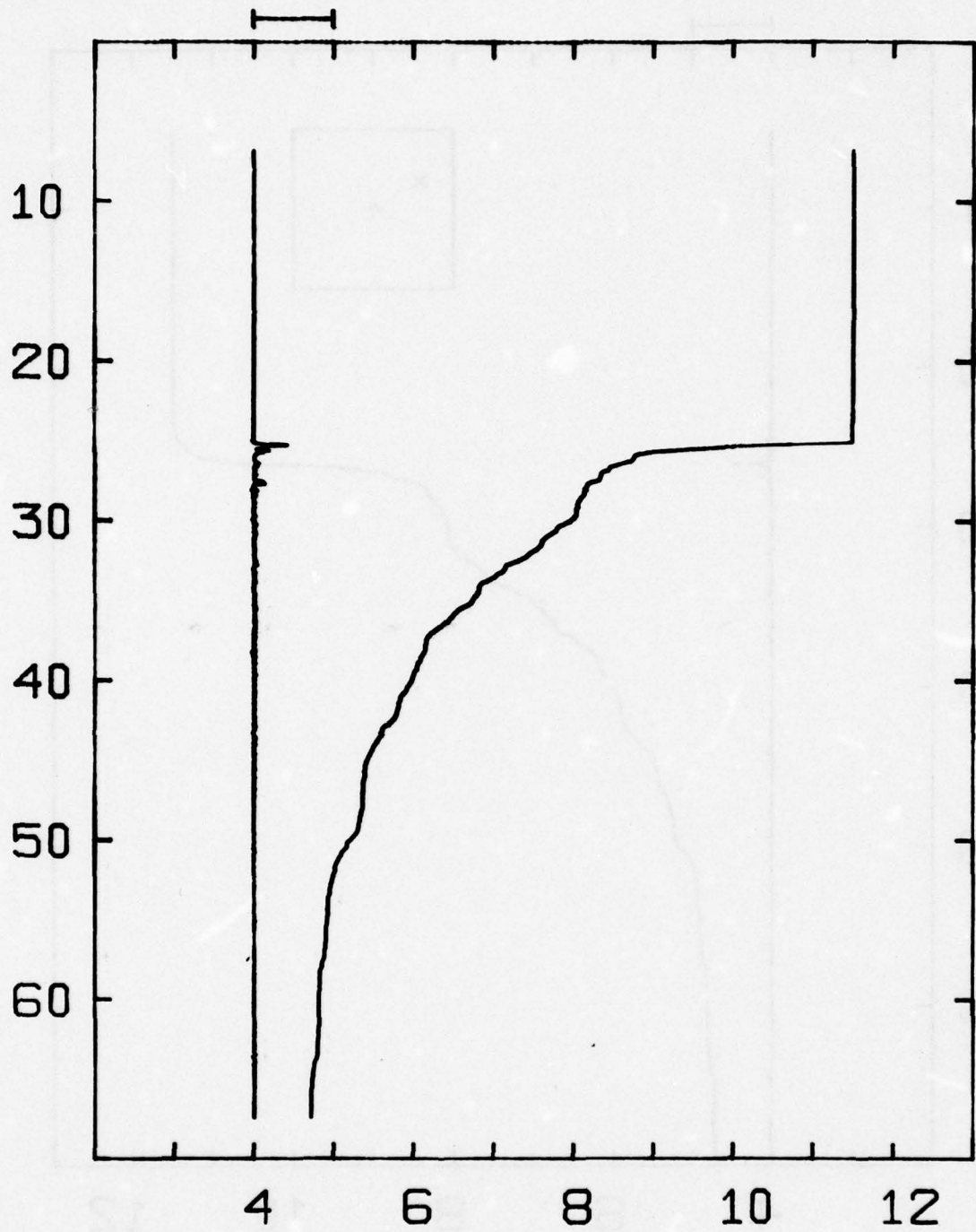
DATE 8/24/77

RANGE 3.41

TIME 1155

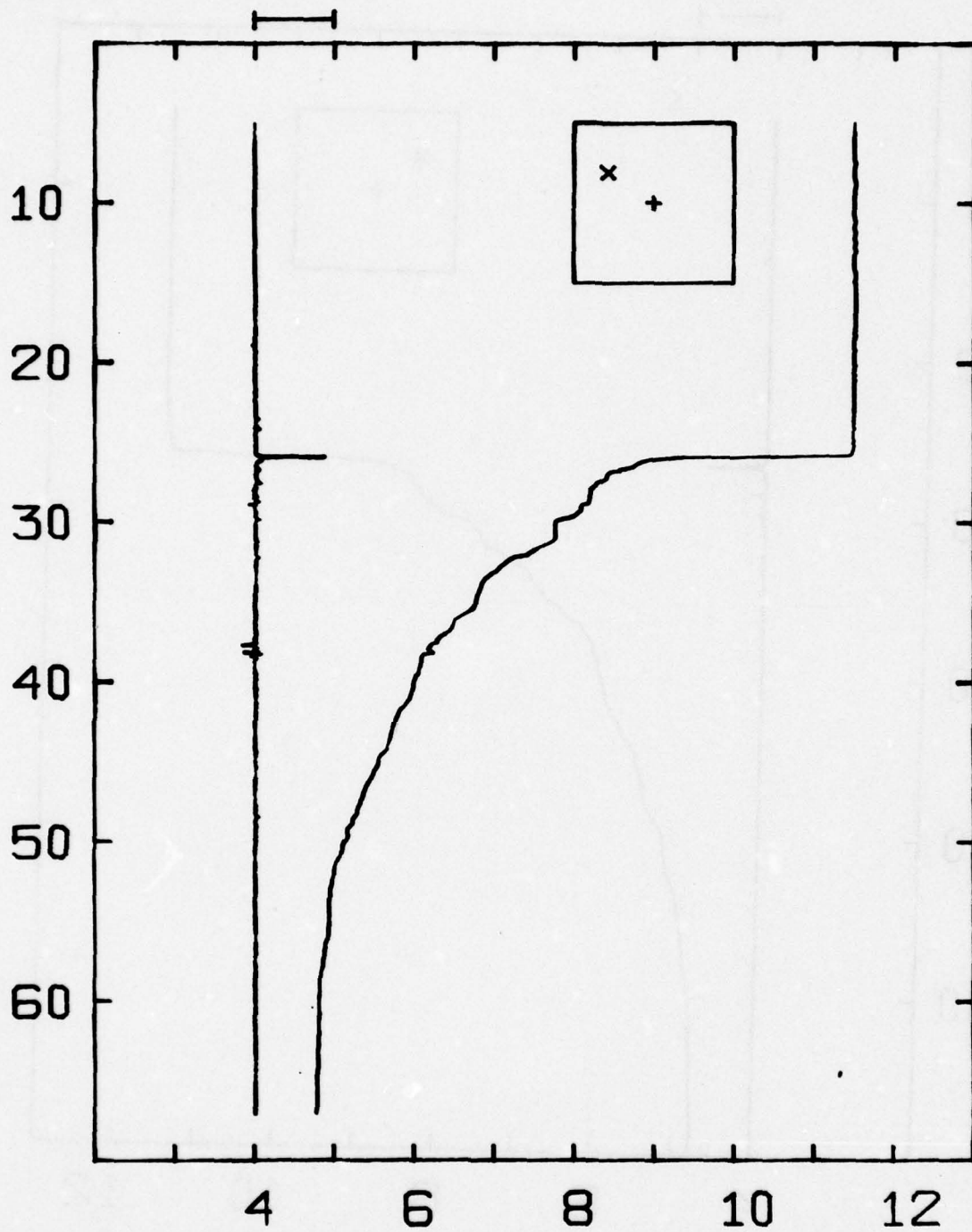
BEARING 122

30.0 DEG/M UNIT A P823D5



DATE 8/24/77  
TIME 1209

30.0 DEG/M UNIT A P82306



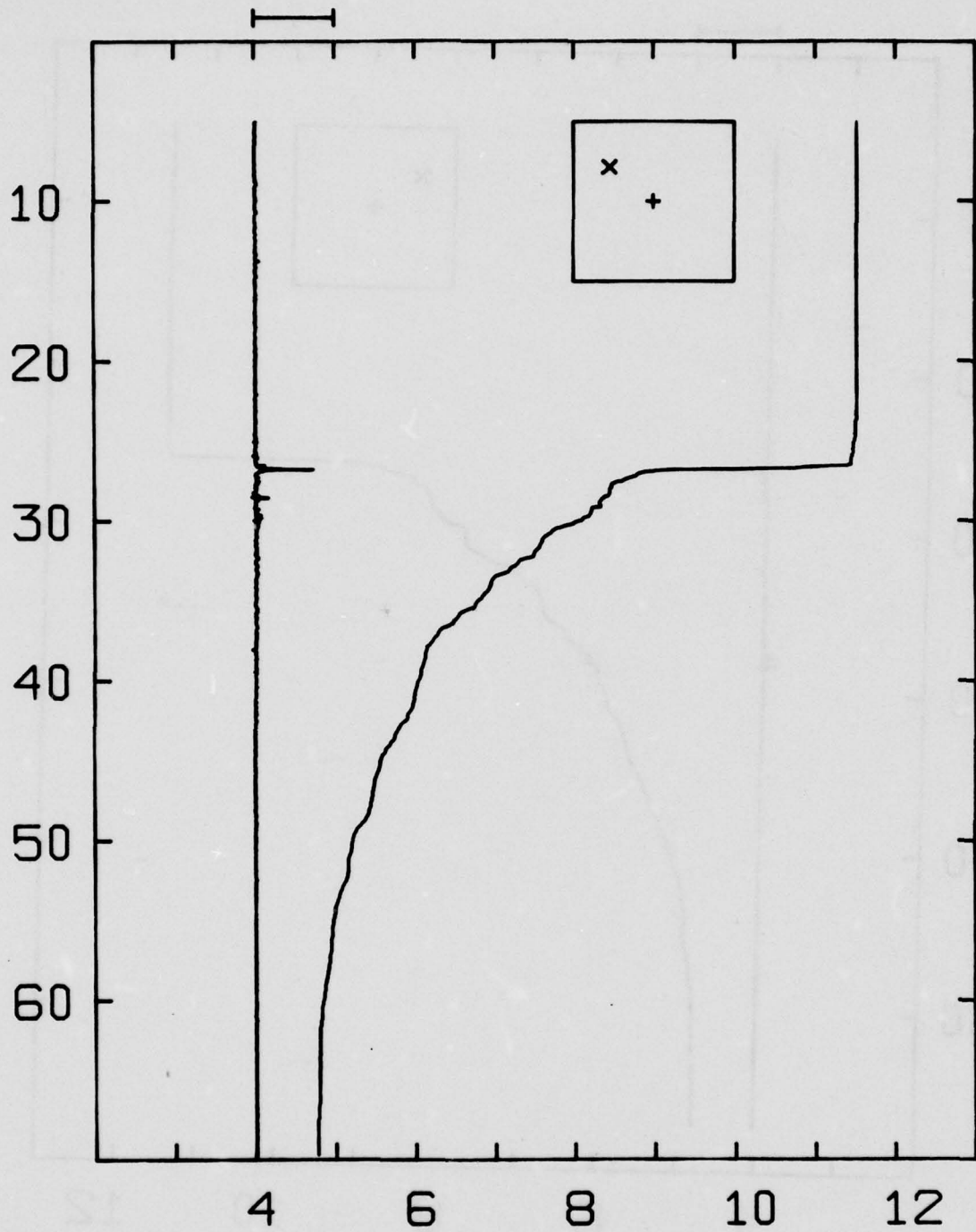
DATE 8/24/77

RANGE 3.47

TIME 1215

BEARING 124

30.0 DEG/M UNIT A P823E1



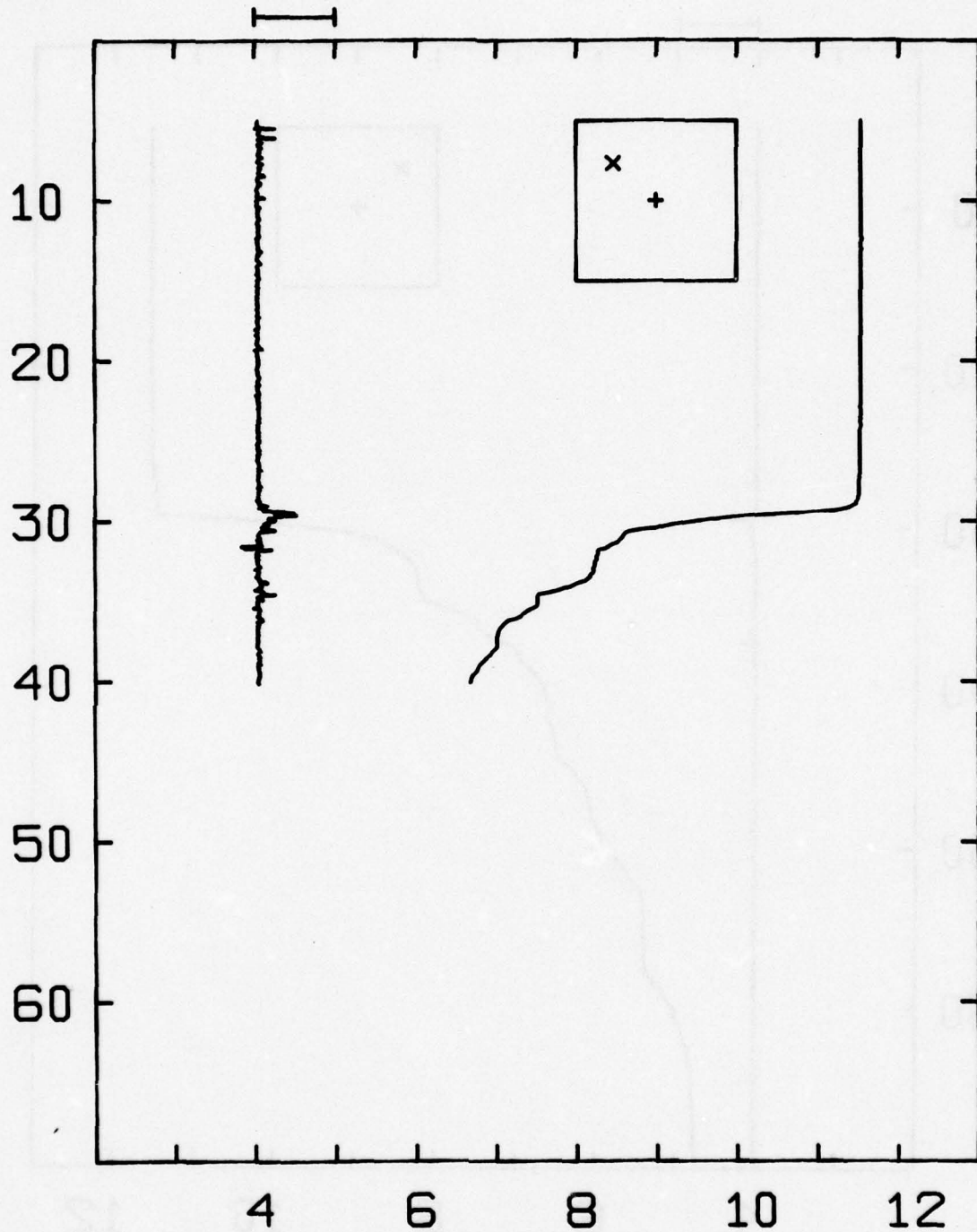
DATE 8/24/77

RANGE 3.47

TIME 1230

BEARING 128

10.0 DEG/M UNIT A P823E2



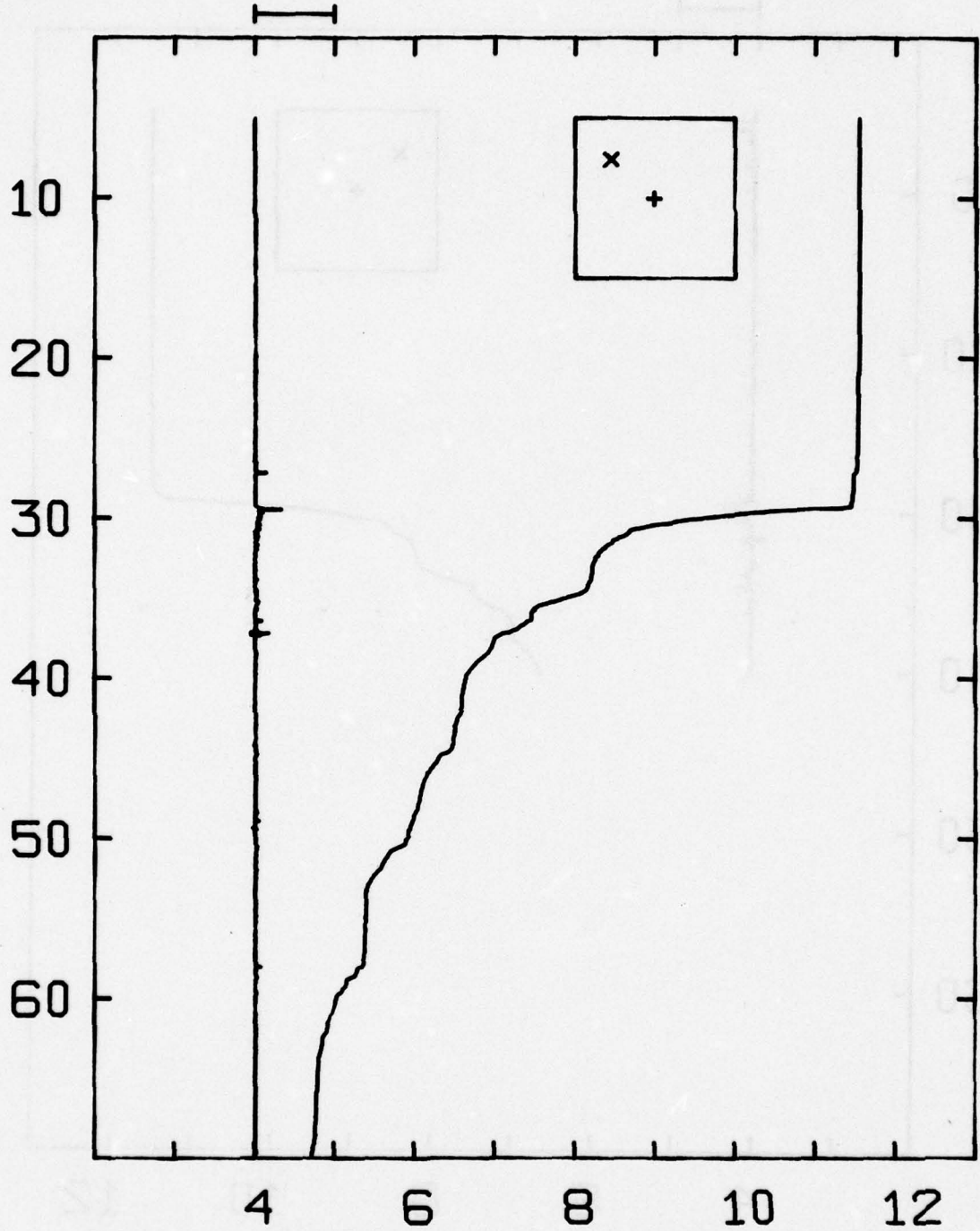
DATE 8/24/77

RANGE 3.54

TIME 1245

BEARING 131

30.0 DEG/M UNIT A P823E3



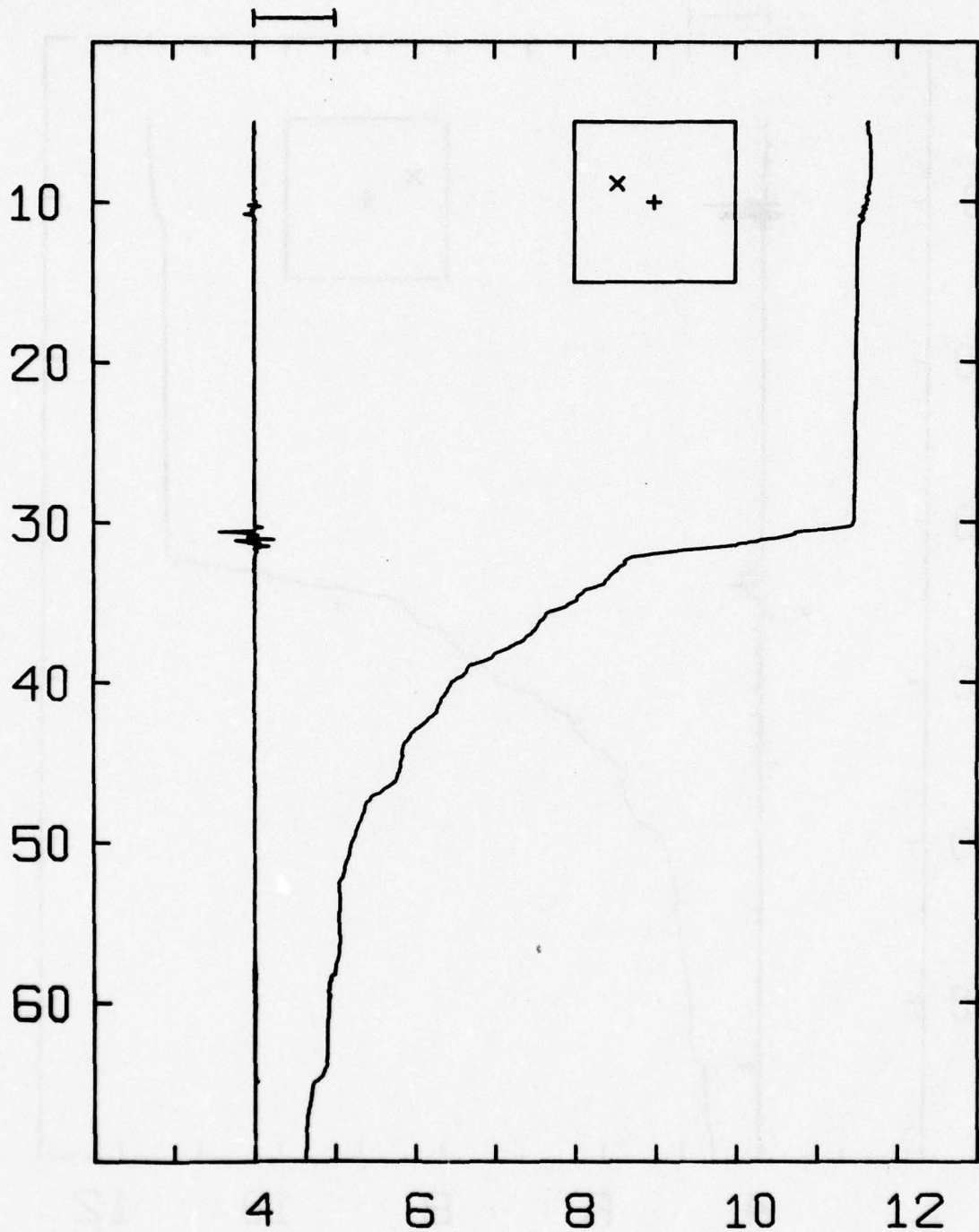
DATE 8/24/77

RANGE 3.63

TIME 1257

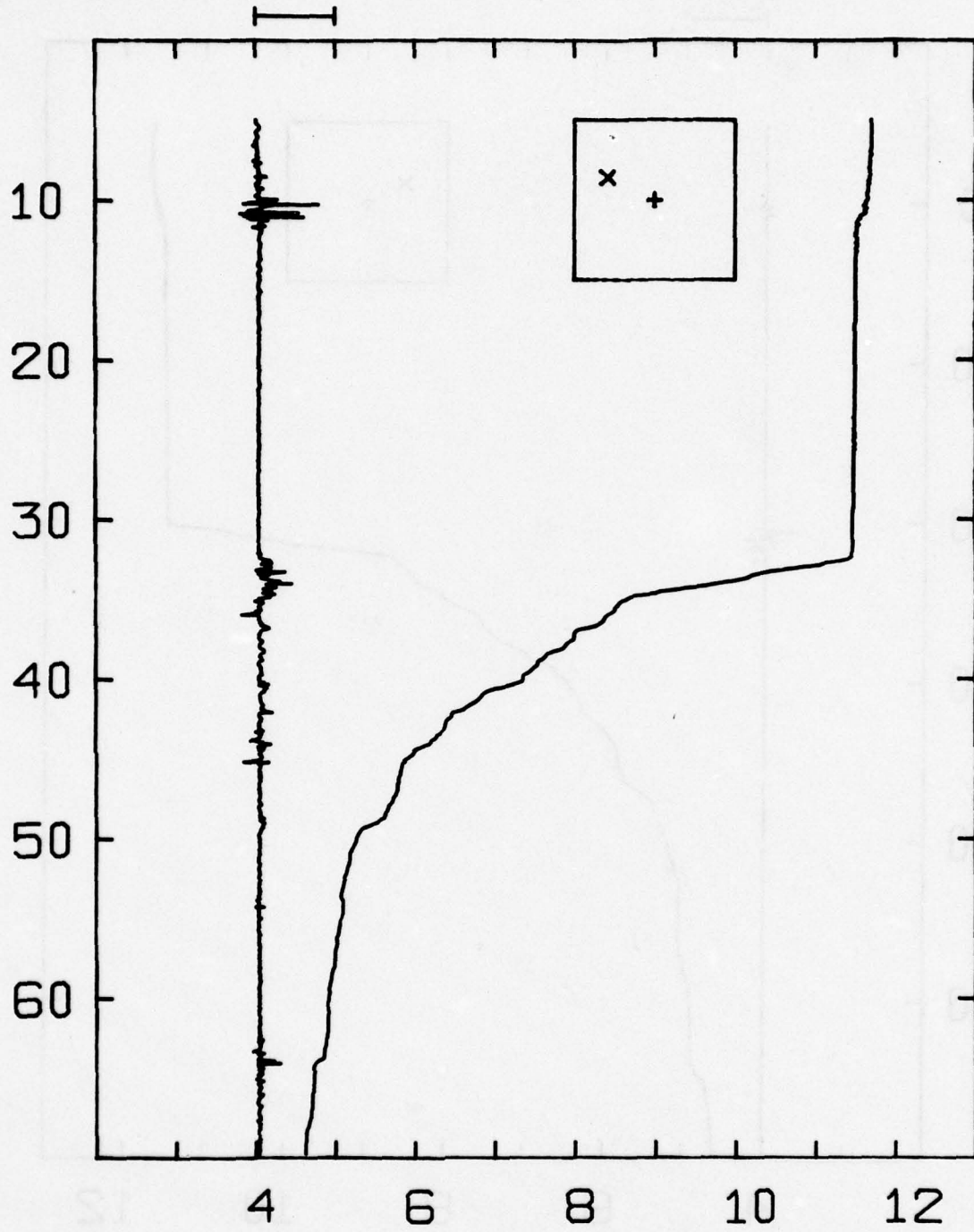
BEARING 131

100. DEG/M UNIT A P824A1



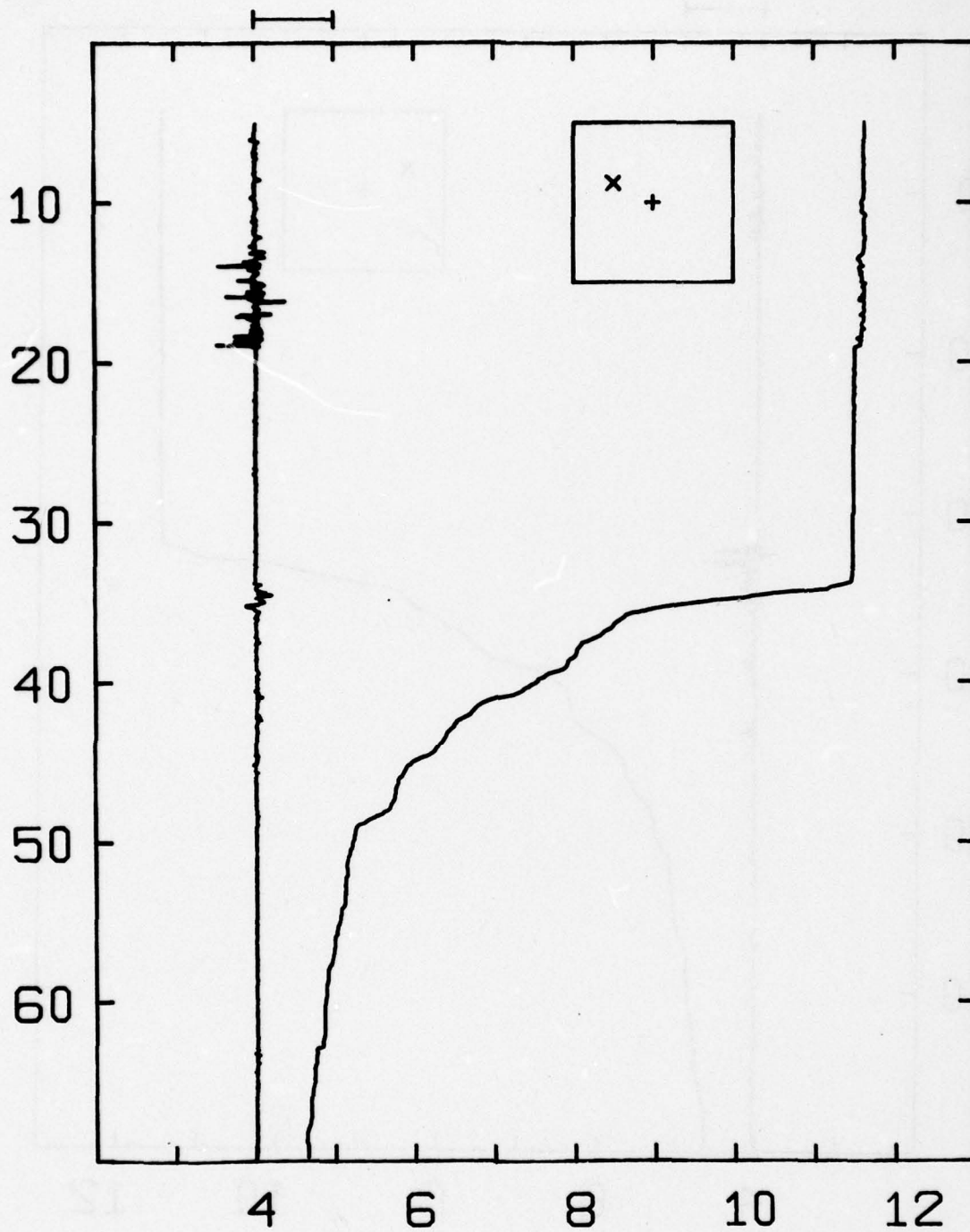
DATE 8/25/77 RANGE 2.59  
TIME 0545 BEARING 116

10.0 DEG/M UNIT A P824A2



DATE 8/25/77 RANGE 3.22  
TIME 0600 BEARING 115

30.0 DEG/M UNIT A P824A3



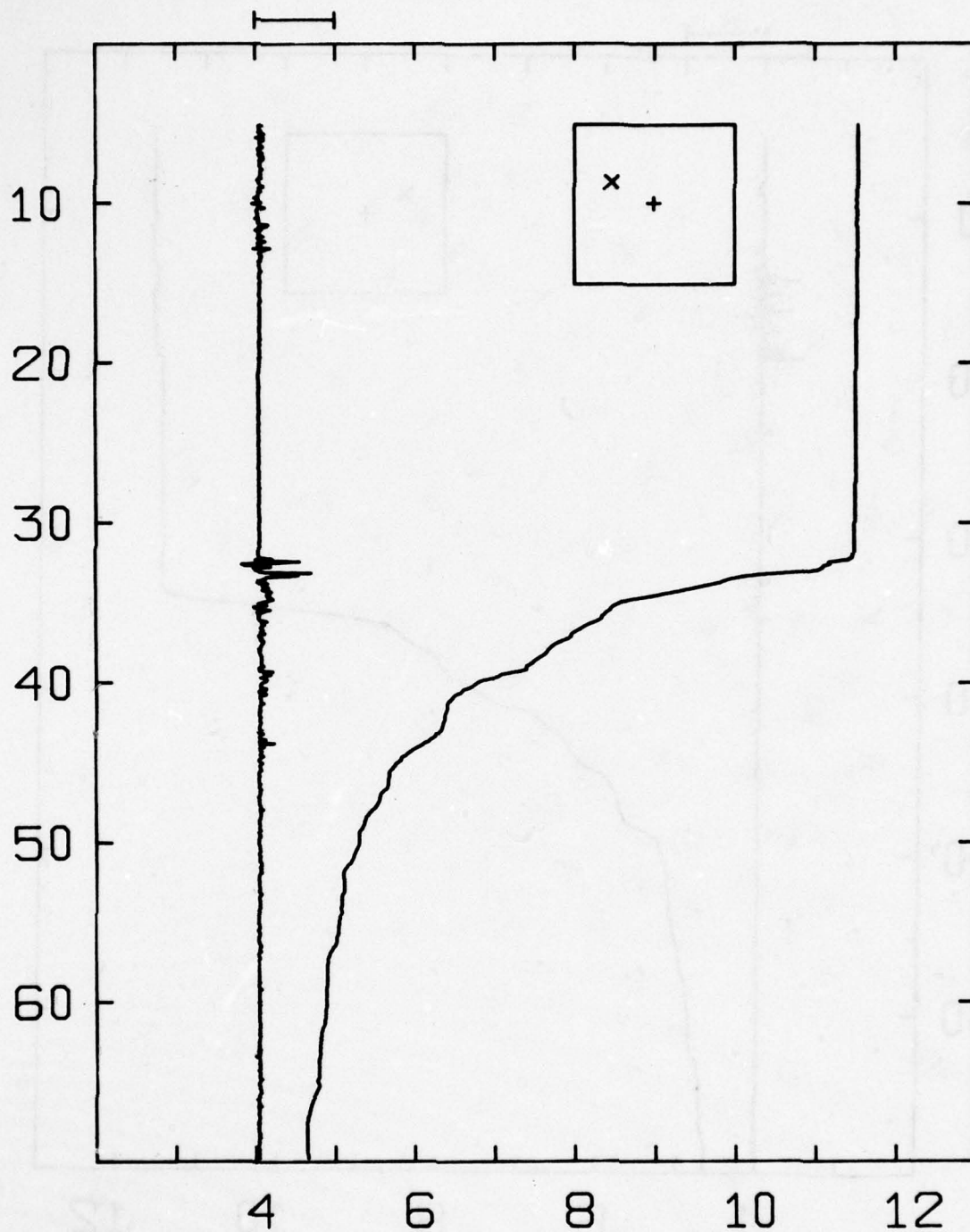
DATE 8/25/77

RANGE 2.78

TIME 0622

BEARING 116

10.0 DEG/M UNIT A P824B1



DATE 8/25/77

RANGE 3.00

TIME 0639

BEARING 116

30.0 DEG/M UNIT A P824B2



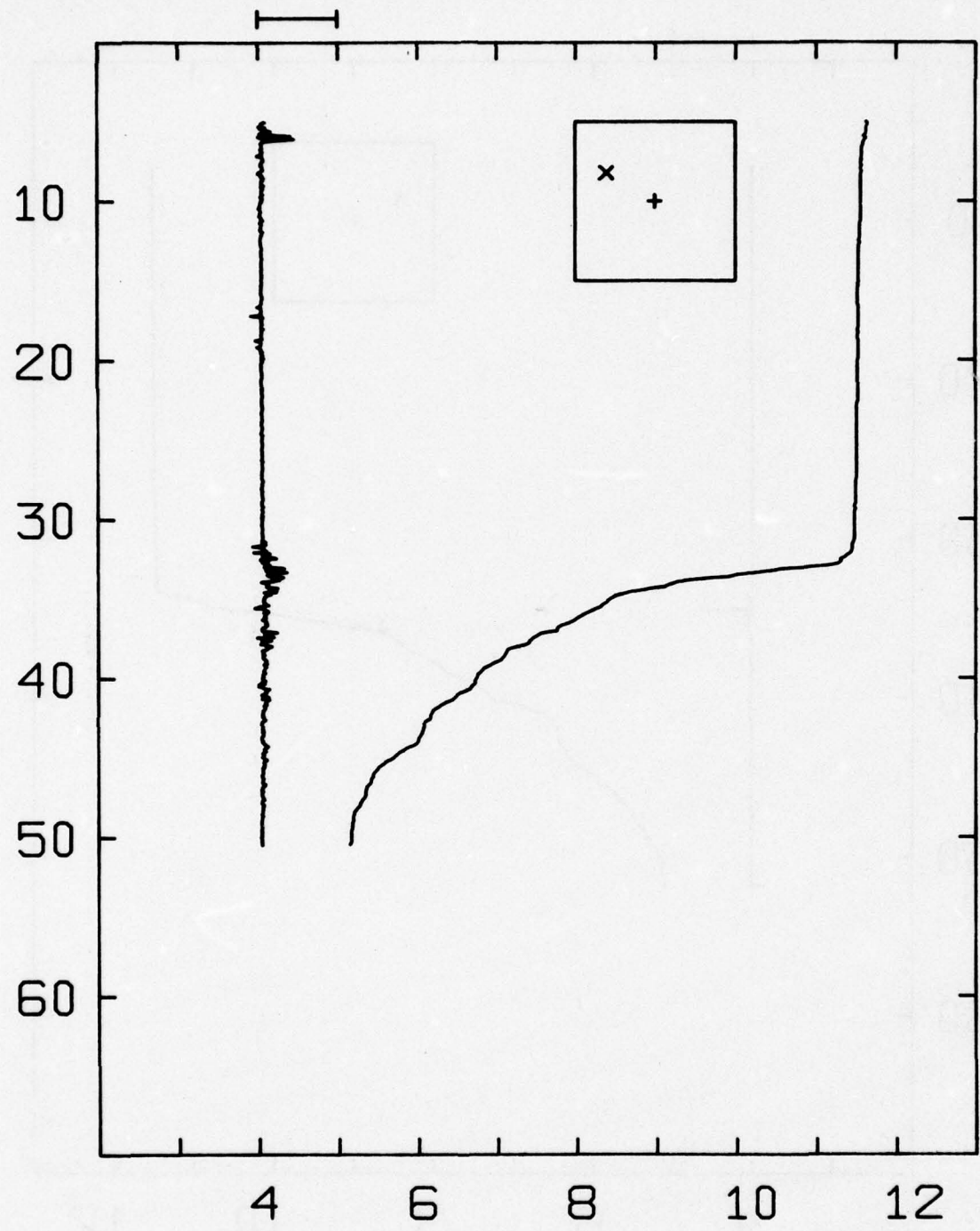
DATE 8/25/77

RANGE 3.22

TIME 0656

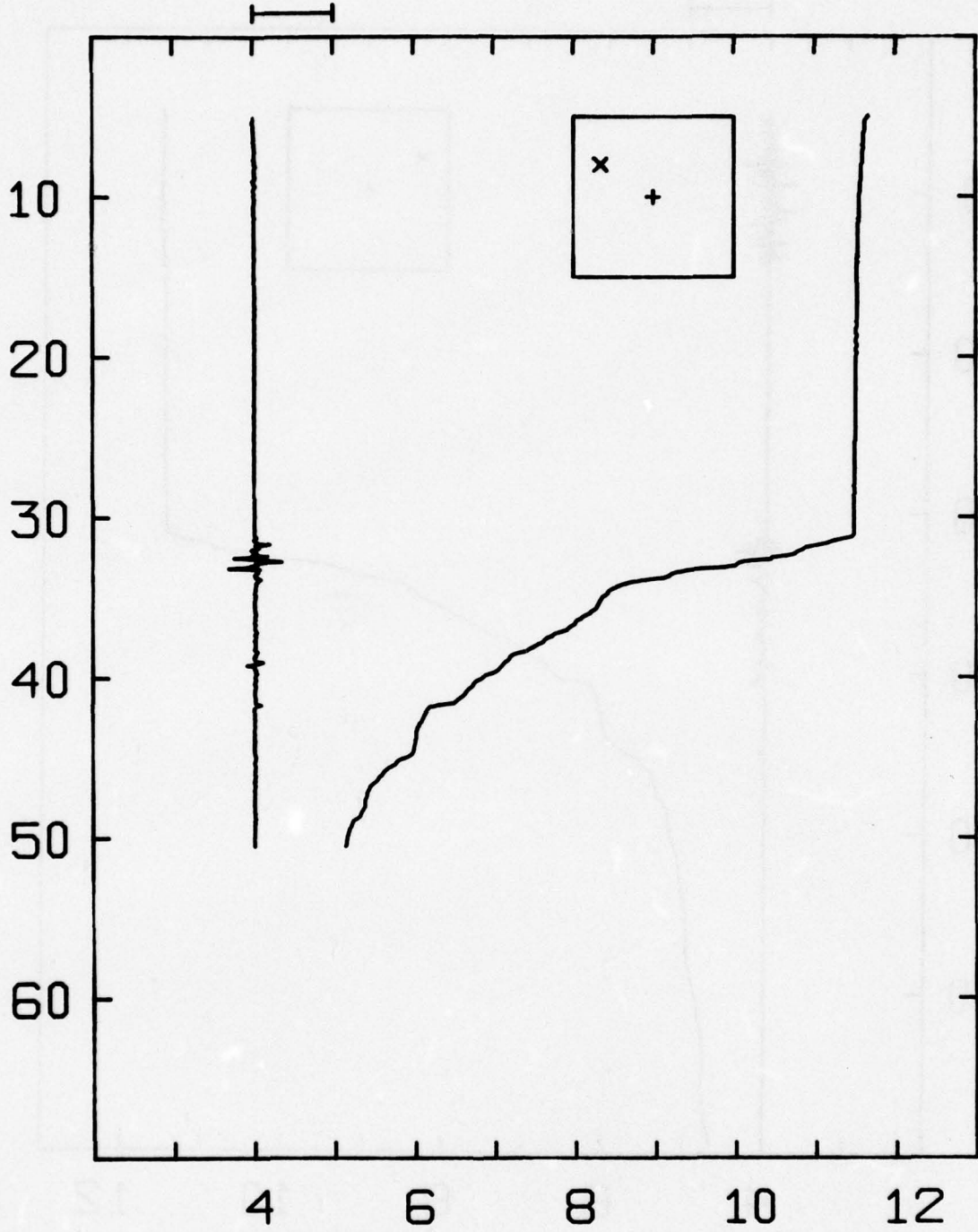
BEARING 116

10.0 DEG/M UNIT A P824C1



DATE	8/25/77	RANGE	3.52
TIME	0741	BEARING	120

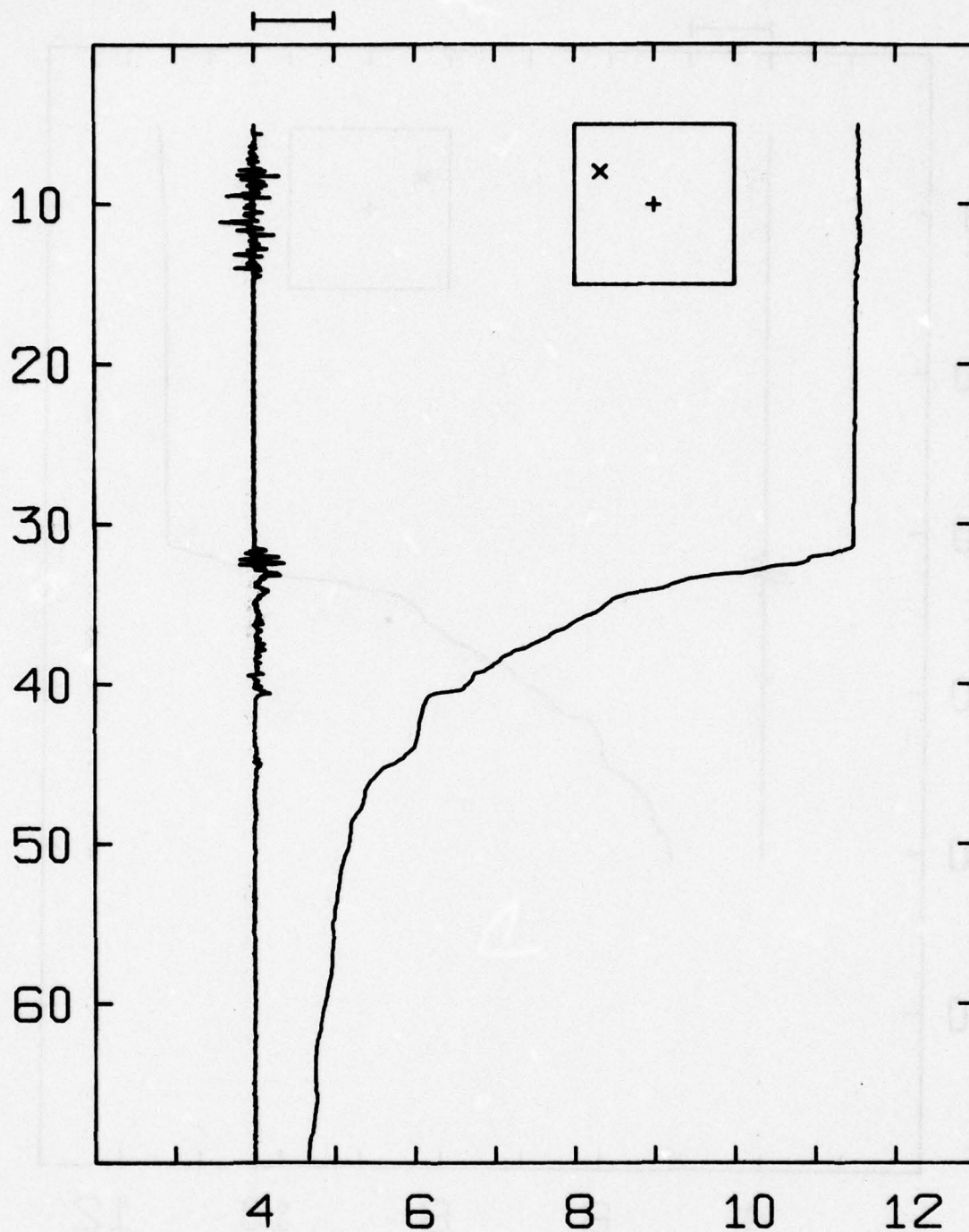
30.0 DEG/M UNIT A P824C2



DATE 8/24/77  
TIME 0750

RANGE 3.85  
BEARING 121

10.0 DEG/M UNIT A P824C3



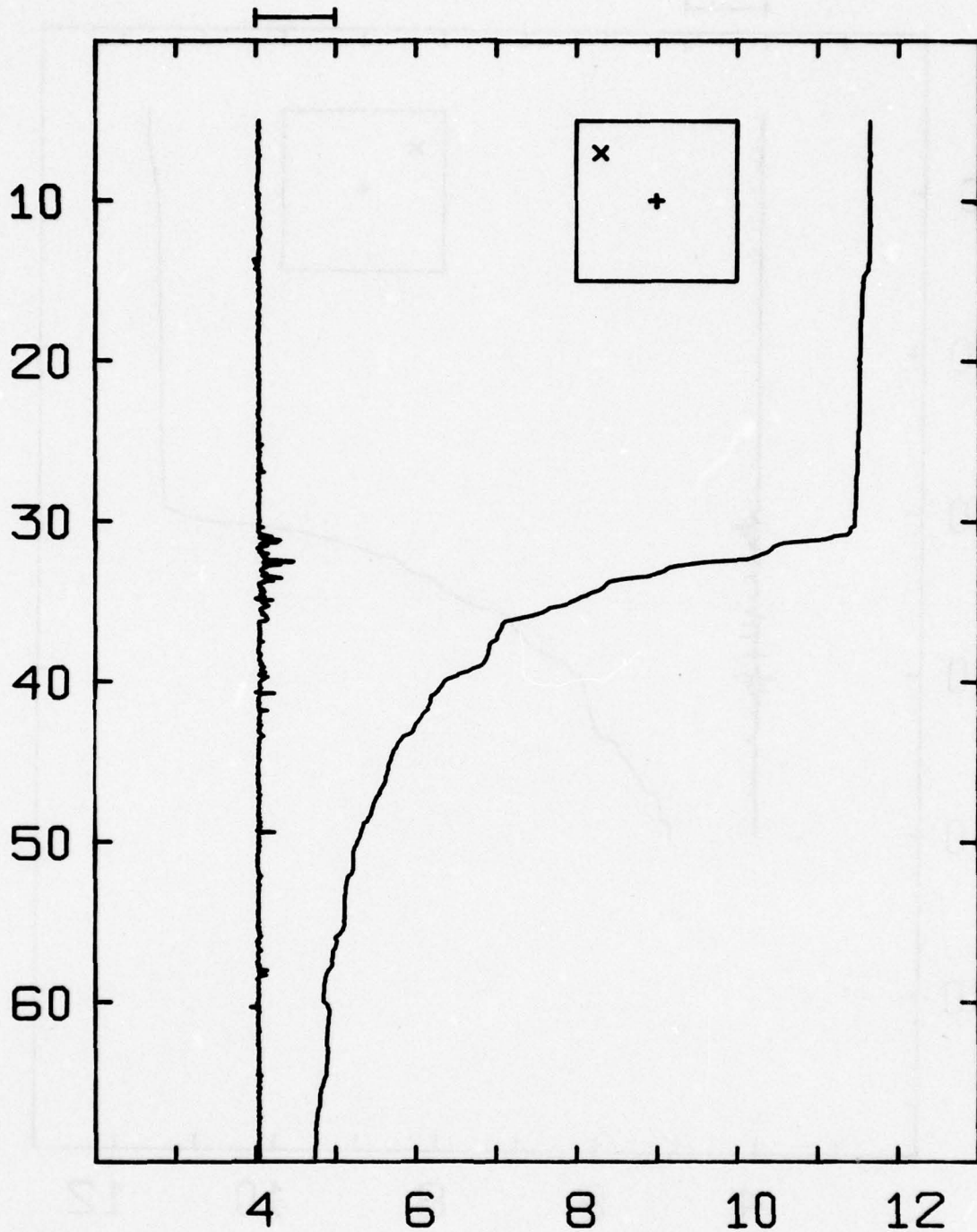
DATE 8/25/77

RANGE 3.97

TIME 0759

BEARING 121

10.0 DEG/M UNIT A PB24C4



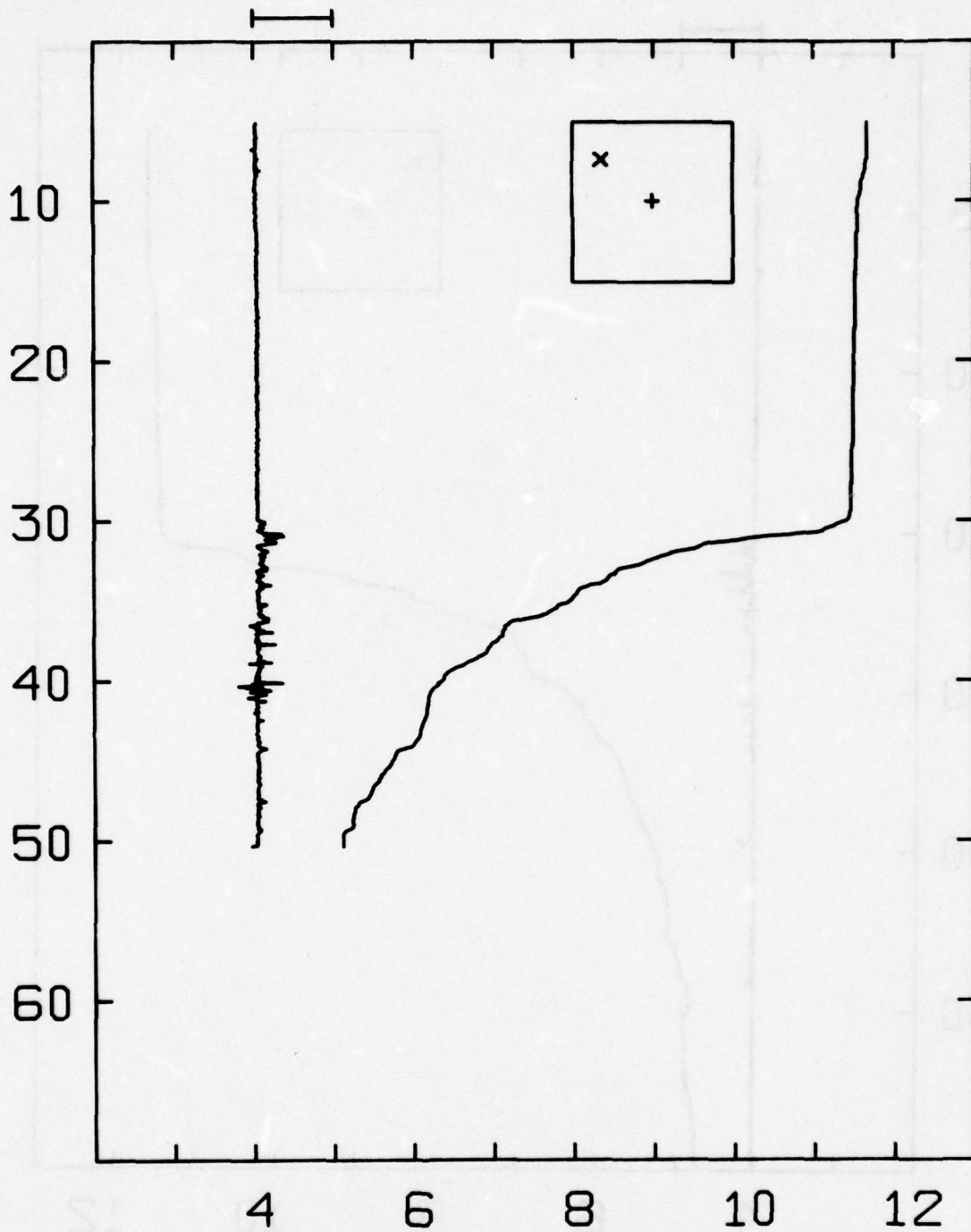
DATE 8/25/77

RANGE 4.61

TIME 0940

BEARING 131

10.0 DEG/M UNIT A P824D1



DATE 8/25/77

RANGE 4.15

TIME 0958

BEARING 129

10.0 DEG/M UNIT A P824D2



DATE 8/25/77

RANGE 4.37

TIME 1010

BEARING 129

10.0 DEG/M UNIT A P824D3



DATE 8/25/77 RANGE 4.30  
TIME 1019 BEARING 129

10.0 DEG/M UNIT A P824D4



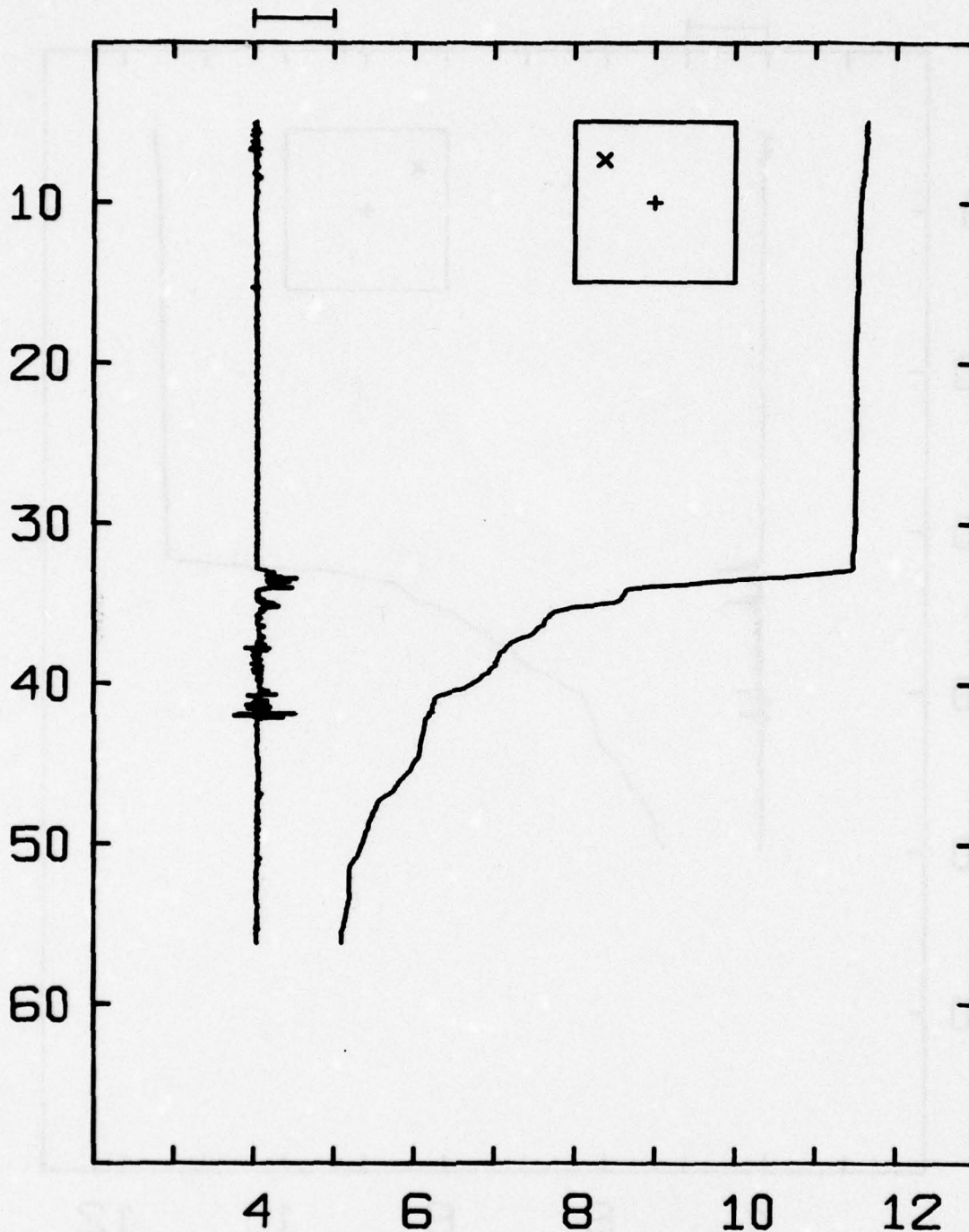
DATE 8/25/77

RANGE 4.23

TIME 1029

BEARING 130

10.0 DEG/M UNIT A PB24D5



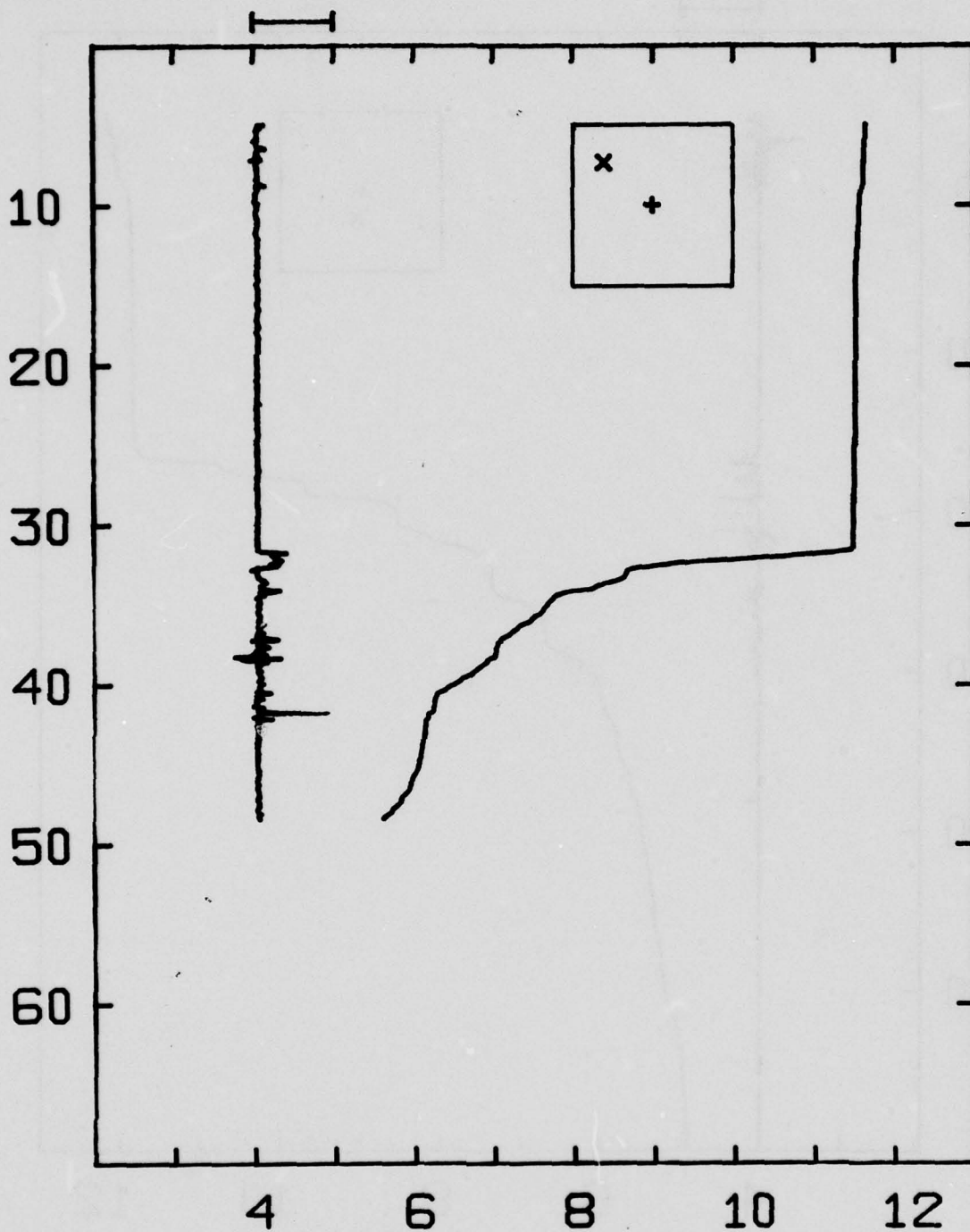
DATE 8/25/77

RANGE 4.11

TIME 1039

BEARING 130

10.0 DEG/M UNIT A P824D6



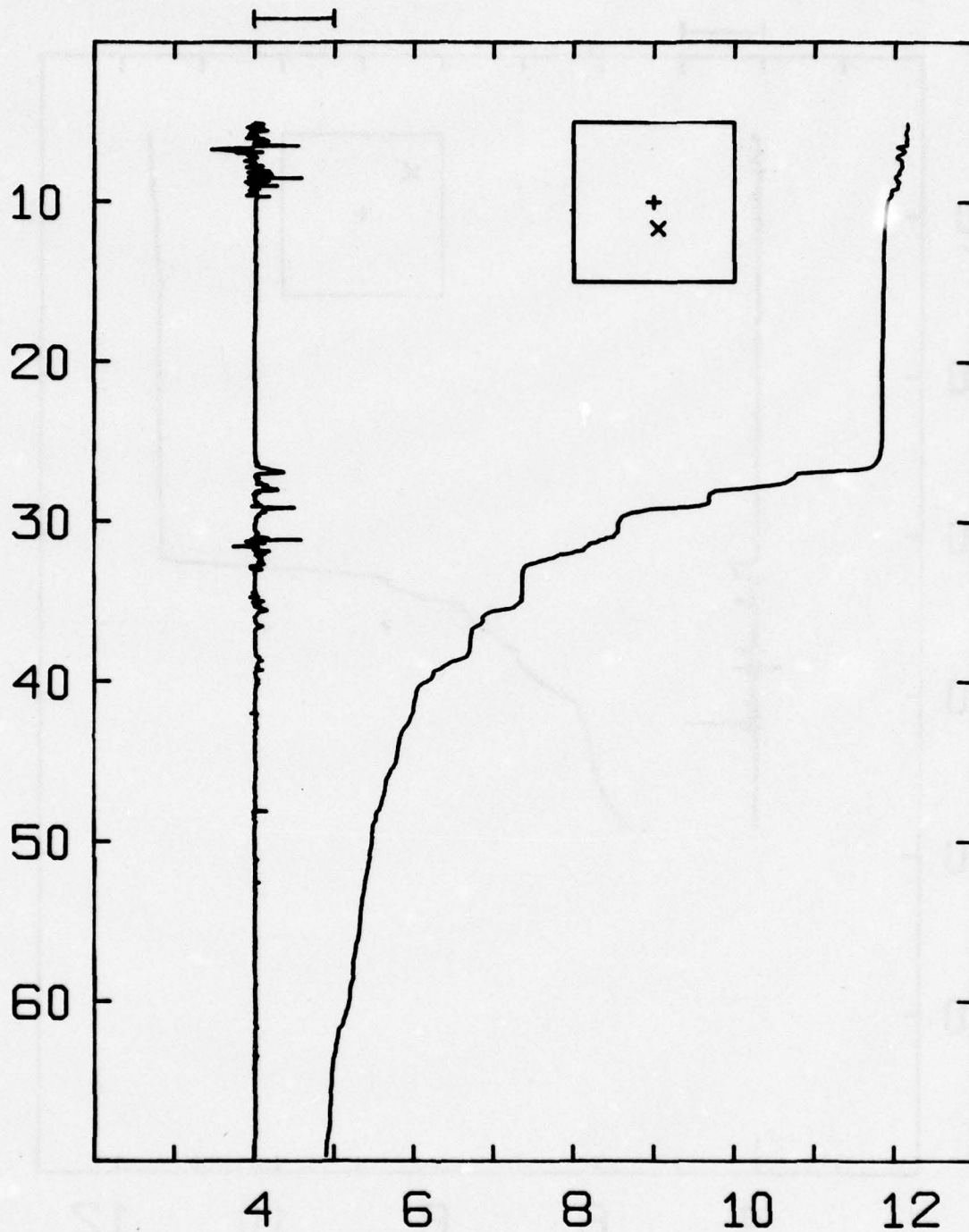
DATE 8/25/77

RANGE 4.02

TIME 1050

BEARING 131

10.0 DEG/M UNIT D P825A2



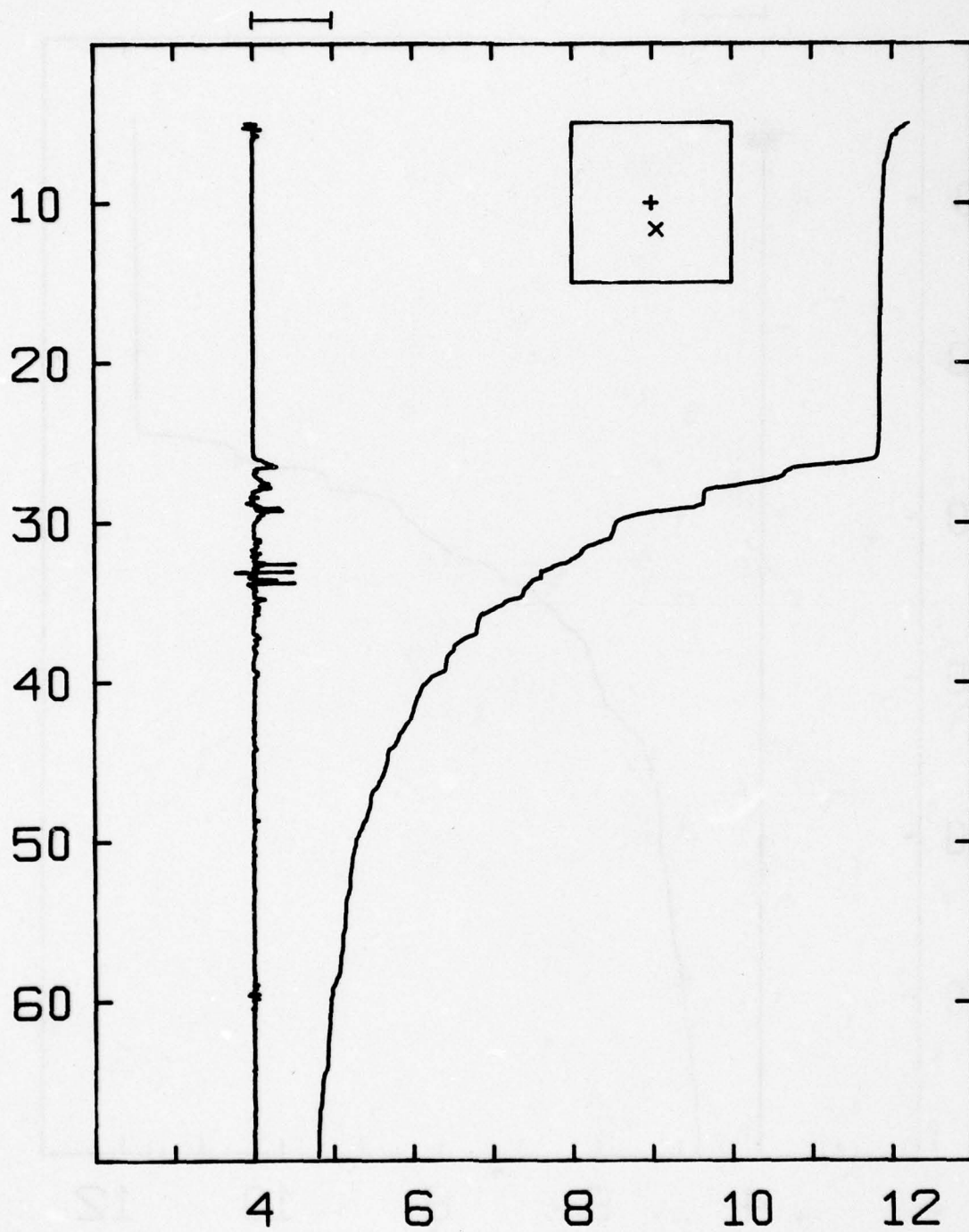
DATE 8/26/77

RANGE 1.67

TIME 0605

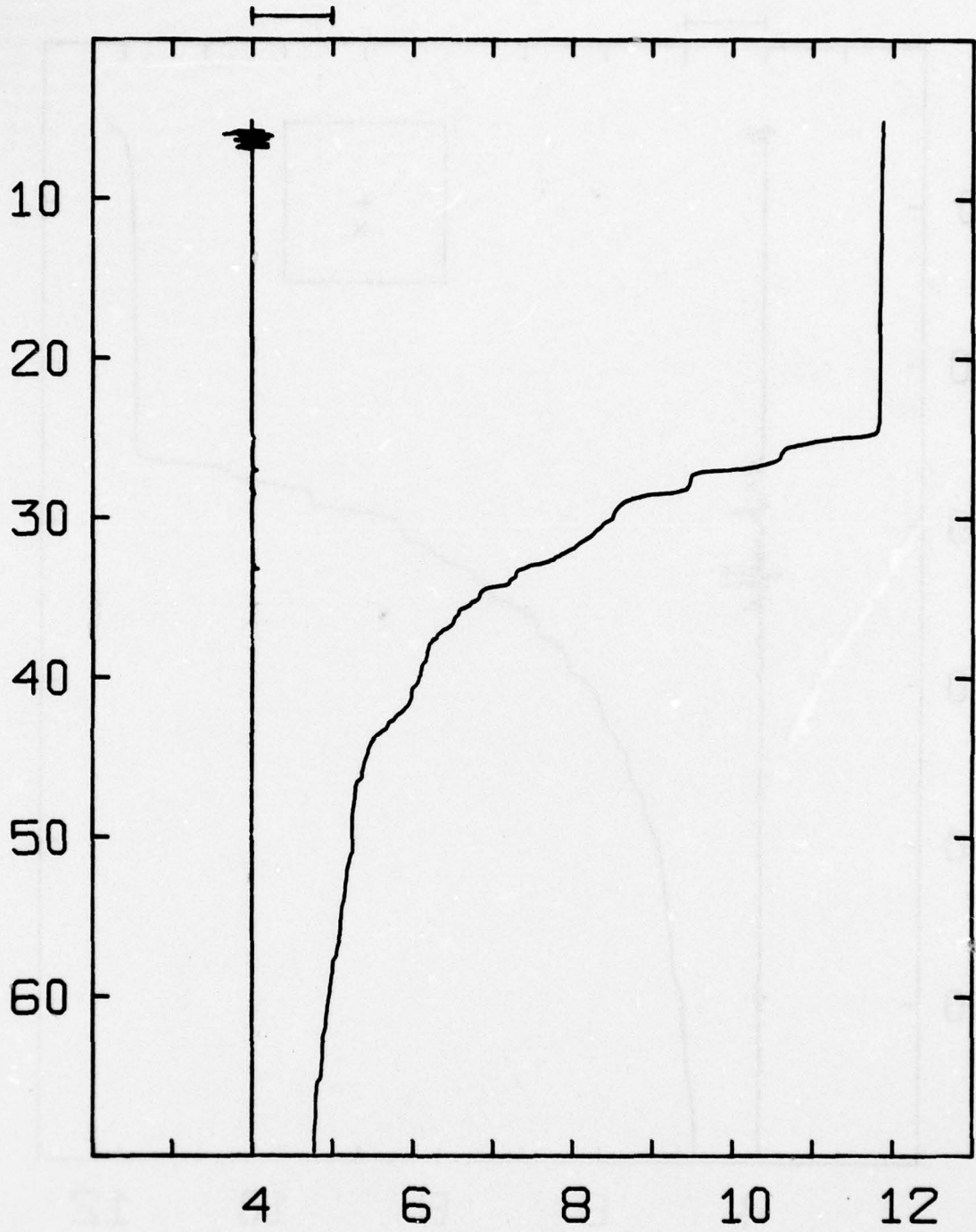
BEARING 351

10.0 DEG/M UNIT D P825A3



DATE	8/26/77	RANGE	1.72
TIME	0630	BEARING	350

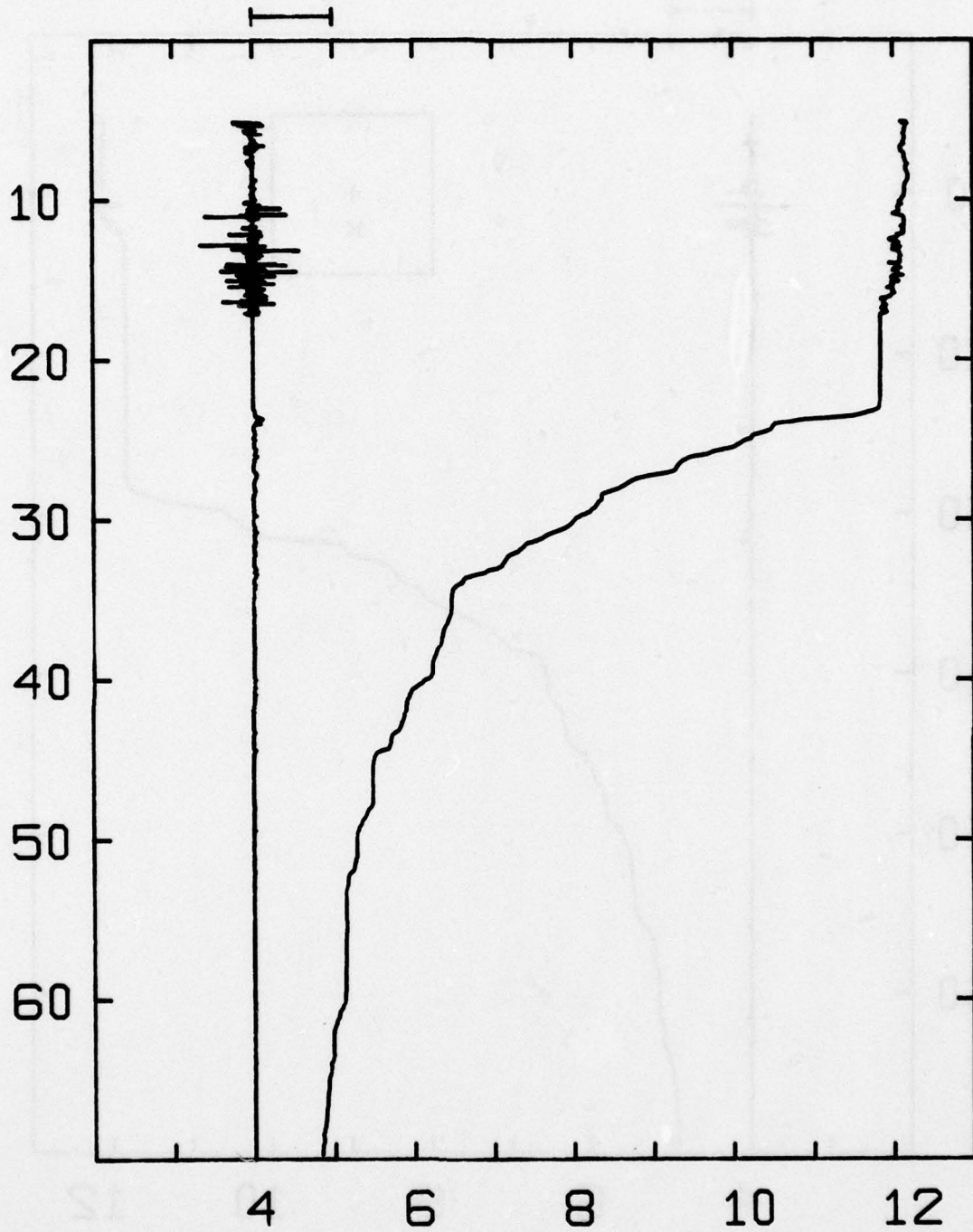
100. DEG/M UNIT D P825B1



DATE 8/26/77

TIME 0650

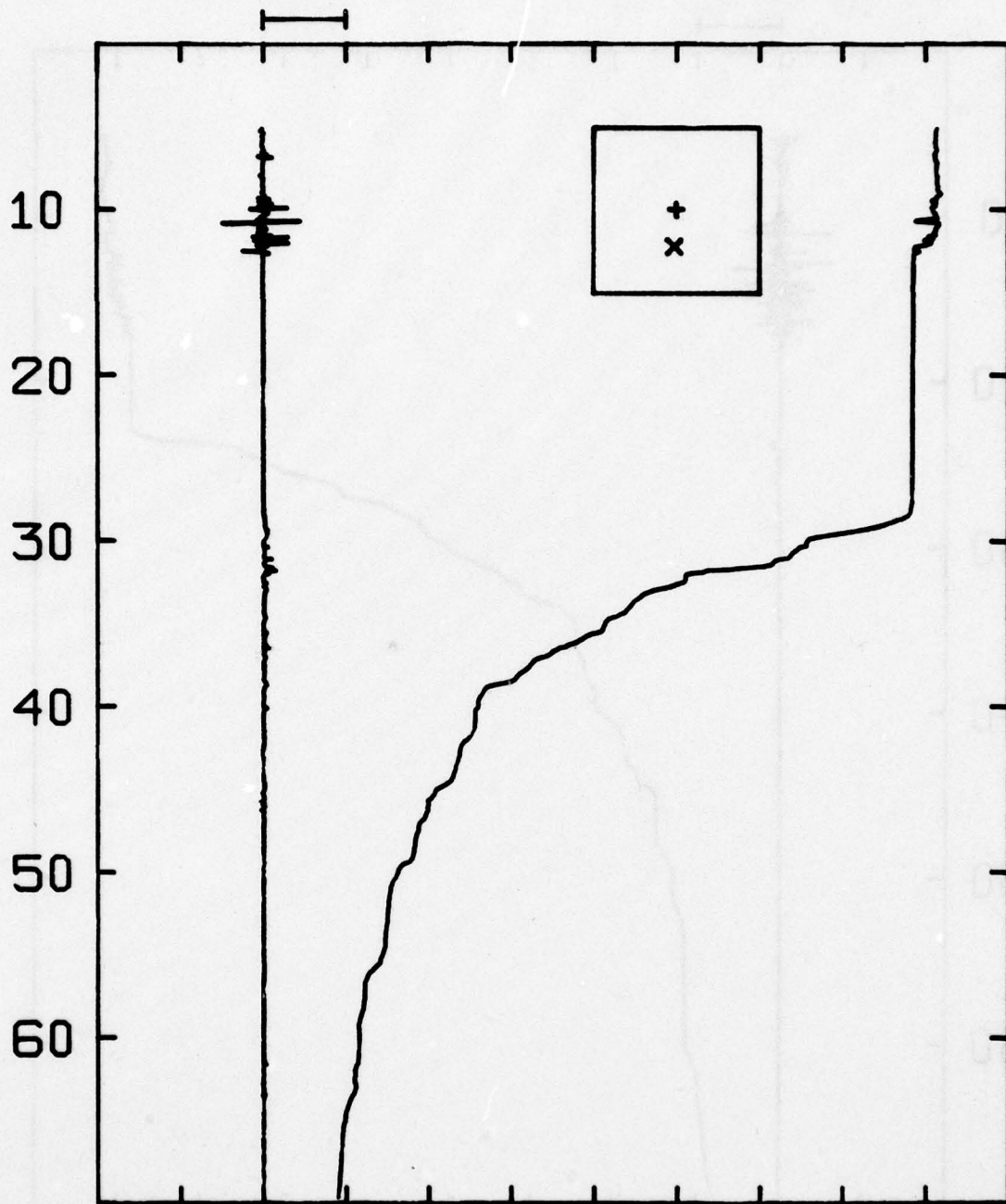
30.0 DEG/M UNIT D P825B2



DATE 8/26/77

TIME 0713

30.0 DEG/M UNIT D P825B4



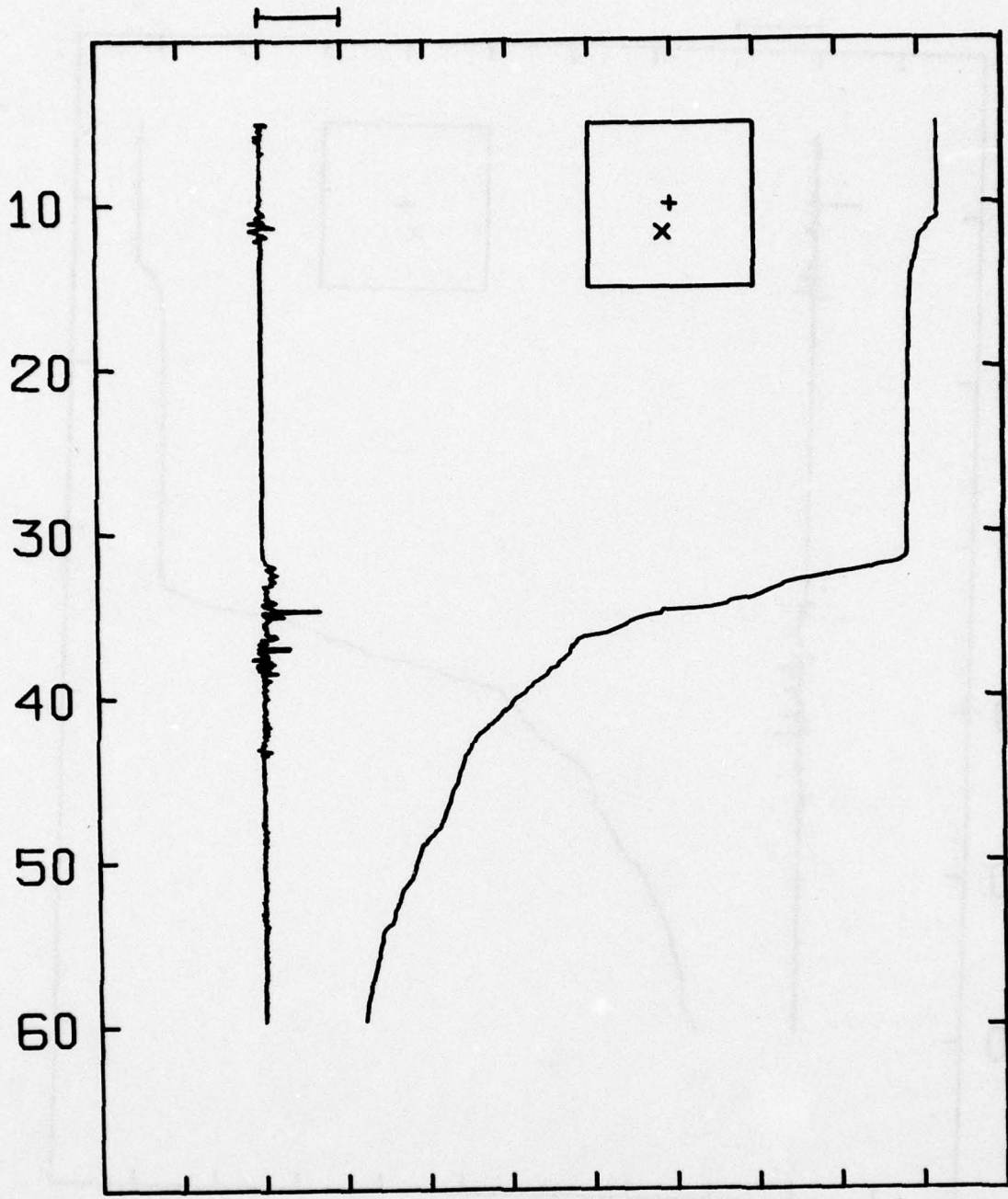
DATE 8/26/77

RANGE 2.22

TIME 0737

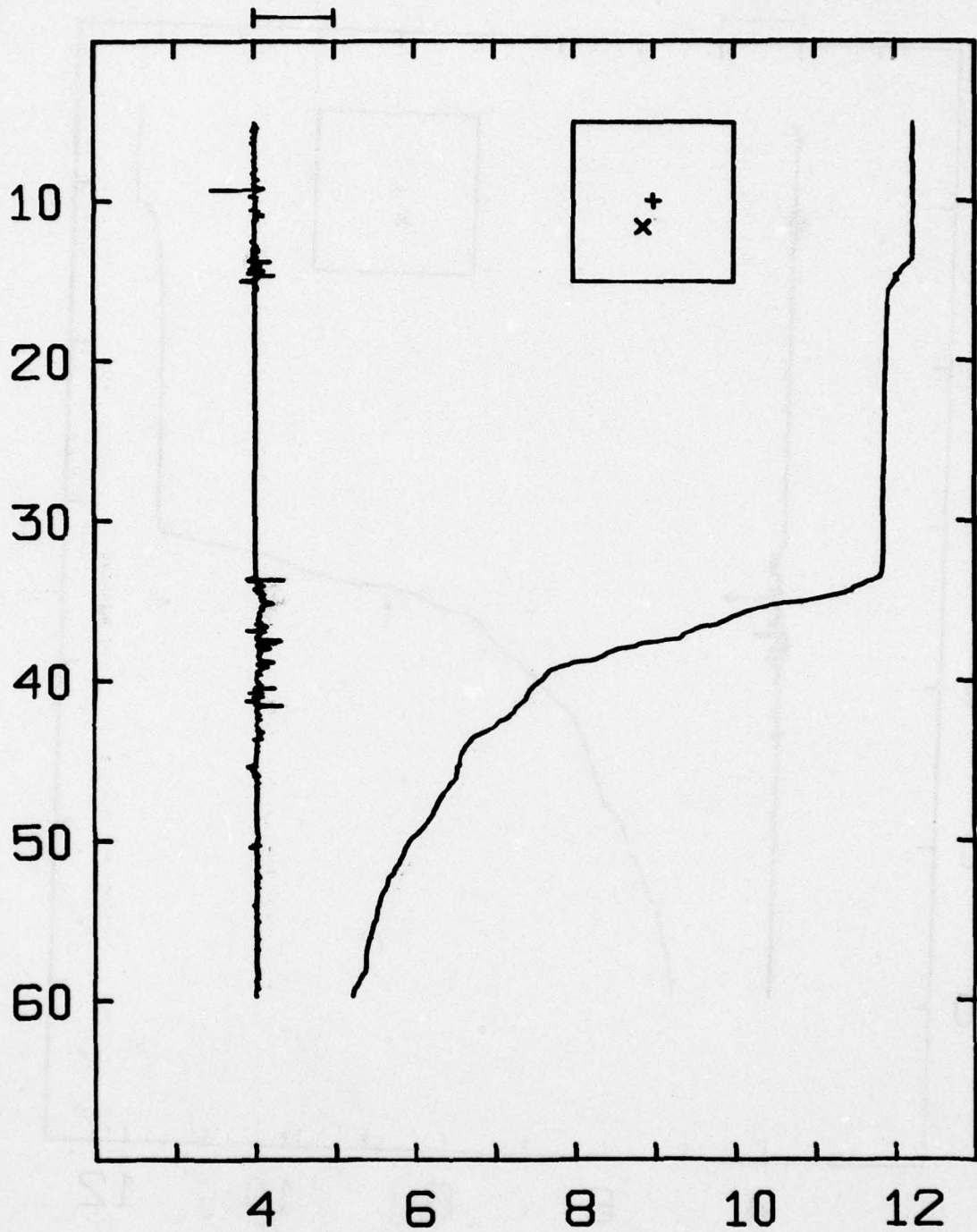
BEARING 4

10.0 DEG/M UNIT D P825C1



DATE	8/26/77	RANGE	1.80
TIME	0830	BEARING	16

10.0 DEG/M UNIT D P825C2



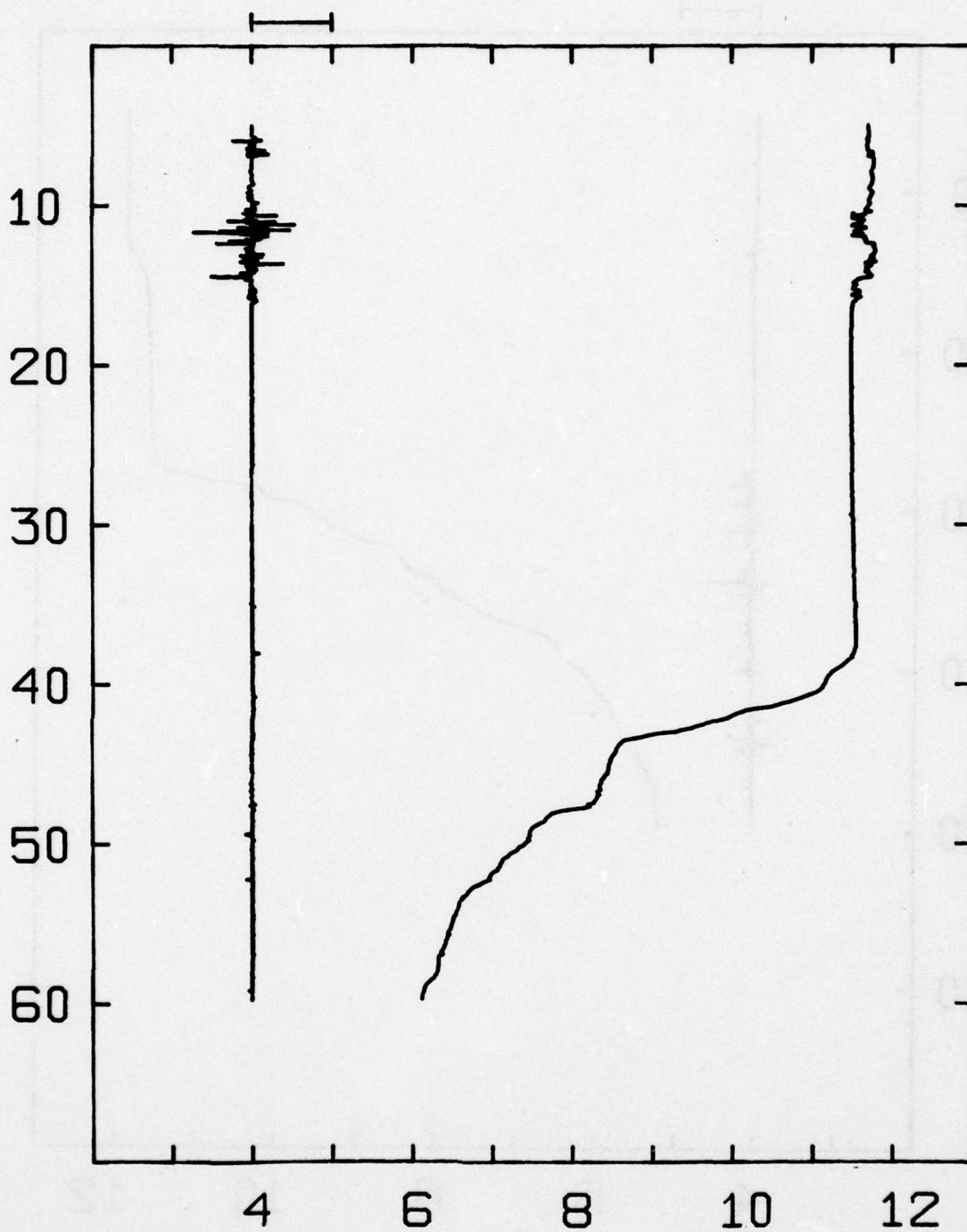
DATE 8/26/77

RANGE 1.74

TIME 0847

BEARING 21

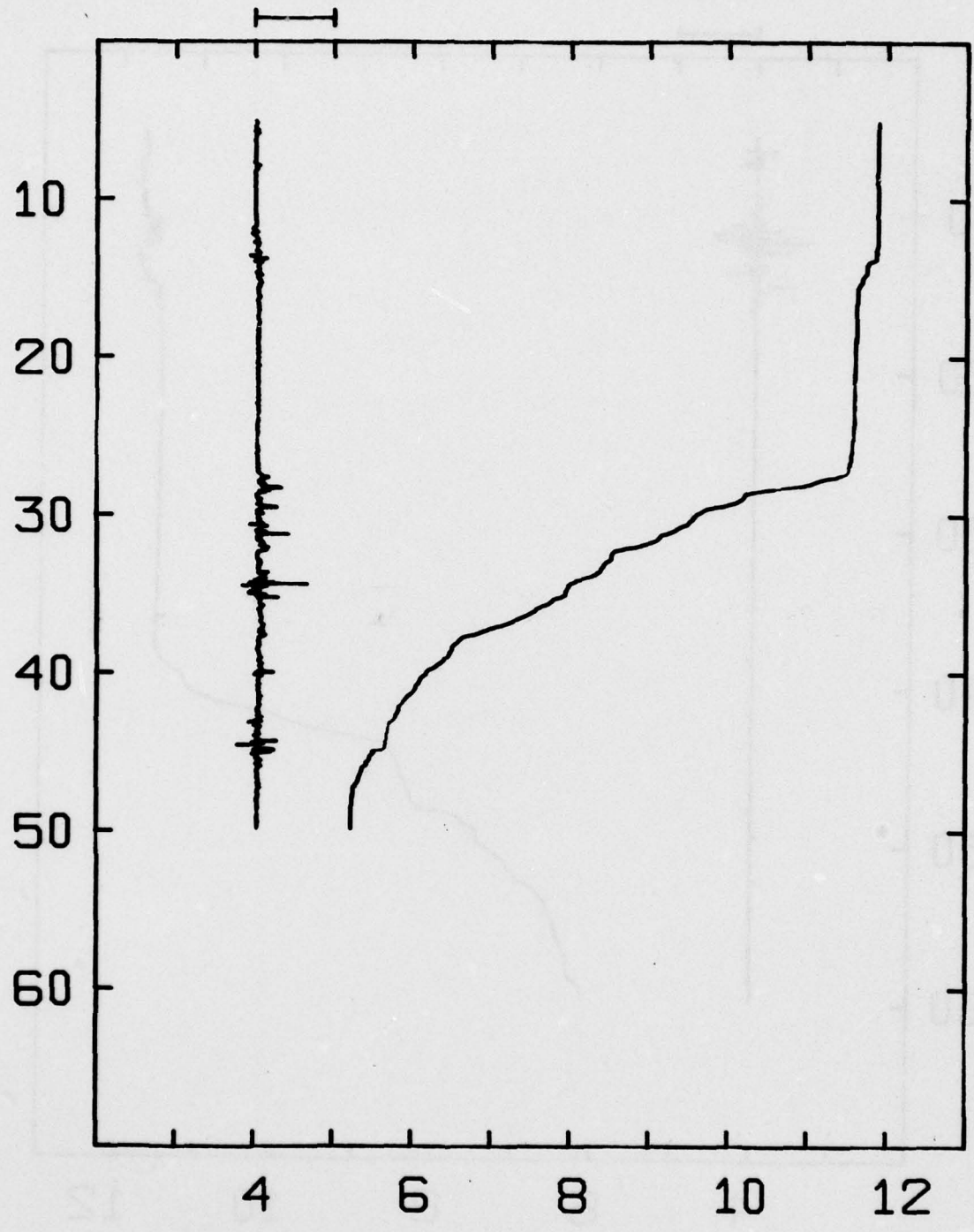
100. DEG/M UNIT C P825C4



DATE 8/26/77

TIME 0937

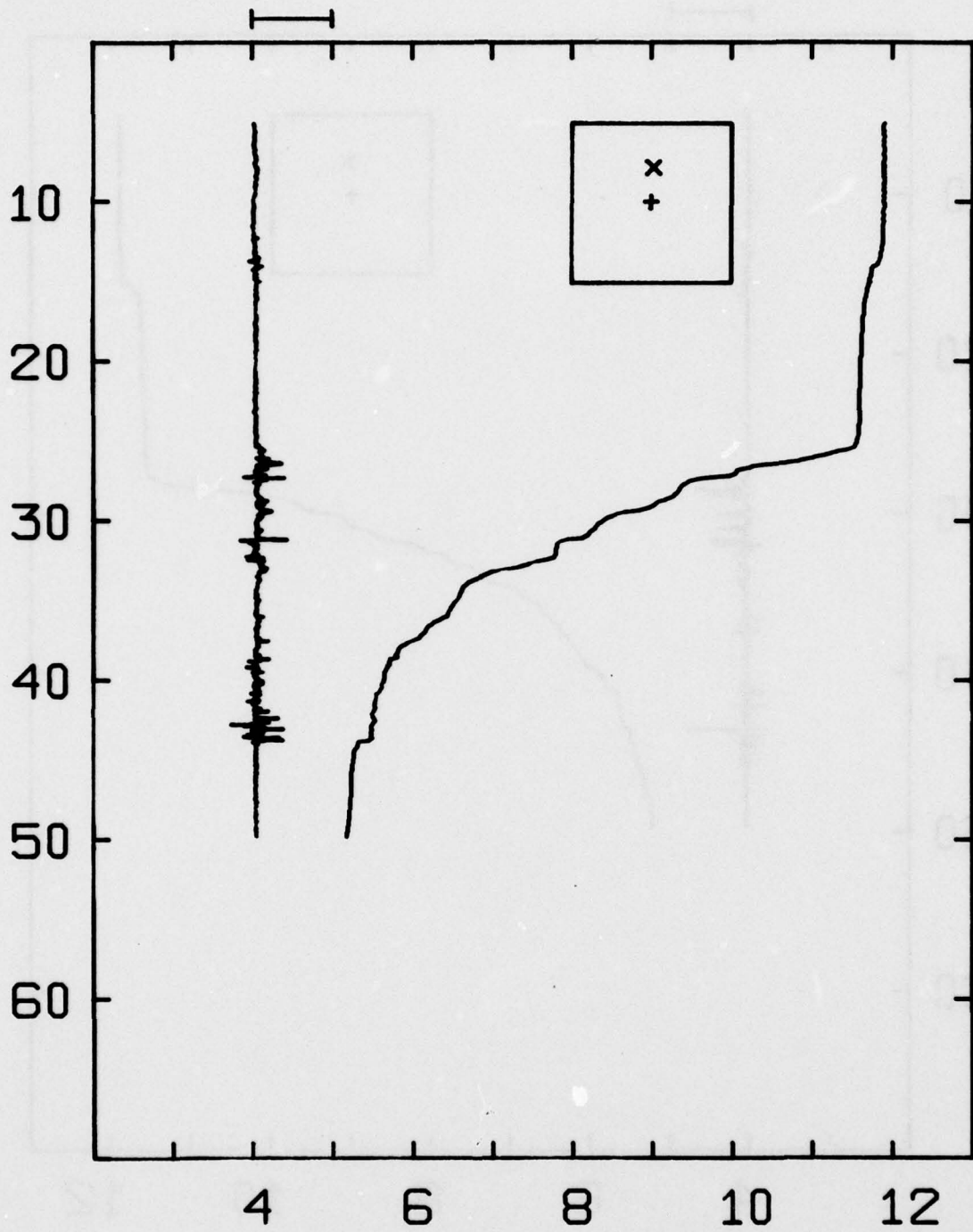
10.0 DEG/M UNIT A P826A3



DATE 8/27/77

TIME 0650

10.0 DEG/M UNIT A P826A4



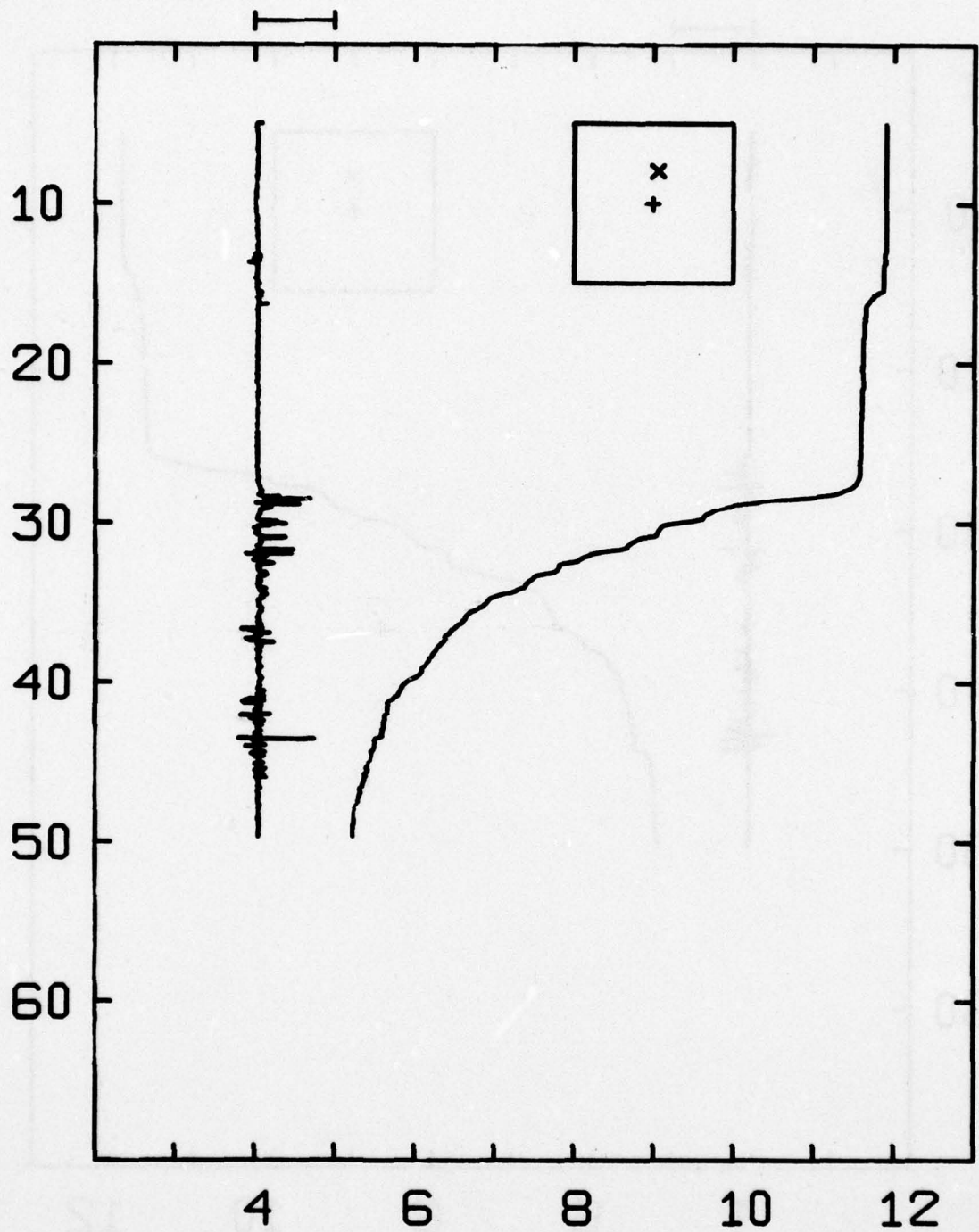
DATE 8/27/77

RANGE 2.15

TIME 0710

BEARING 183

10.0 DEG/M UNIT A P826A5



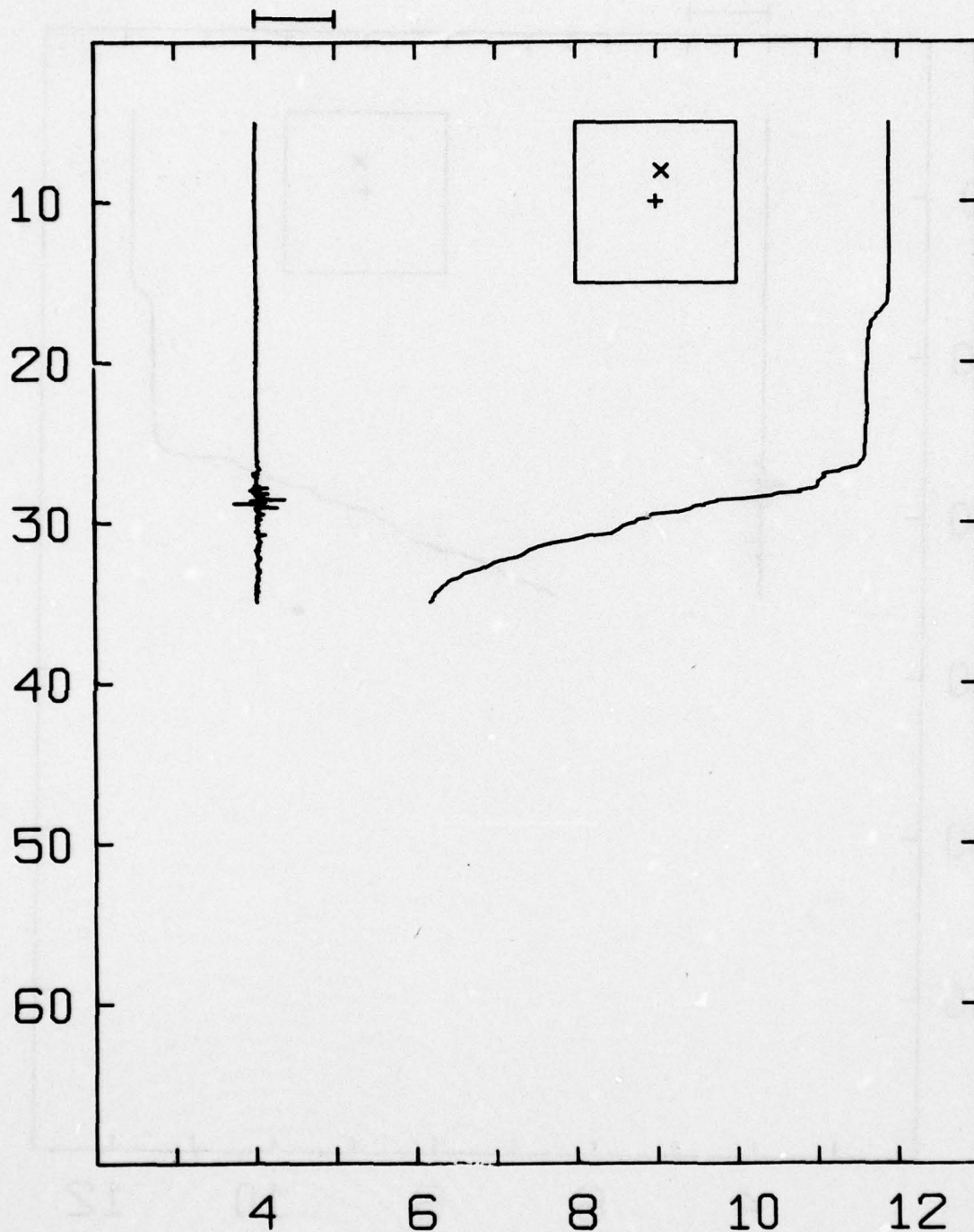
DATE 8/27/77

RANGE 2.08

TIME 0720

BEARING 188

30.0 DEG/M UNIT A P826B1



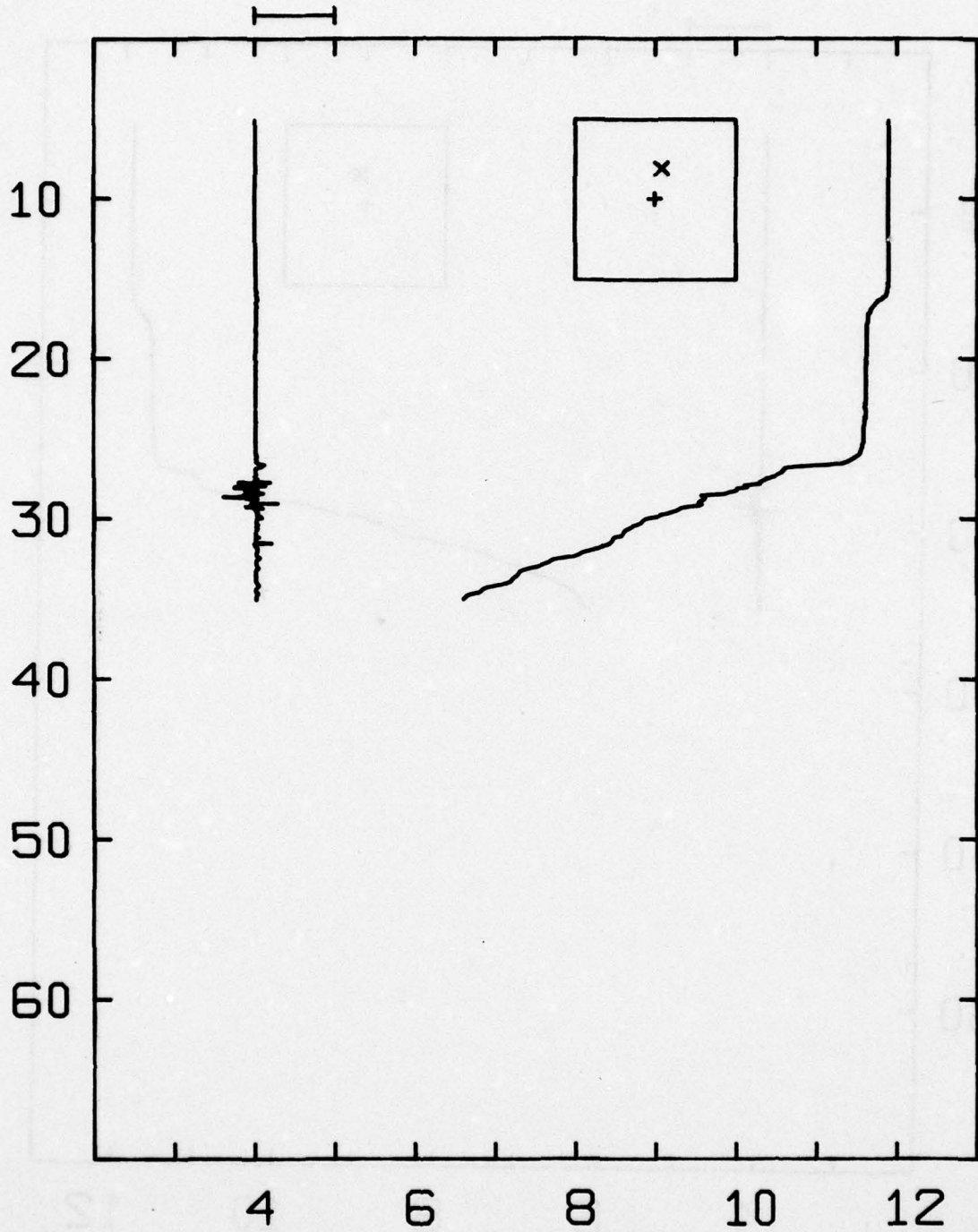
DATE 8/27/77

RANGE 1.98

TIME 0734

BEARING 190

1882 30.0 DEG/M UNIT A P826B2



DATE 8/27/77

RANGE 1.96

TIME 0740

BEARING 191

30.0 DEG/M UNIT A P826B3



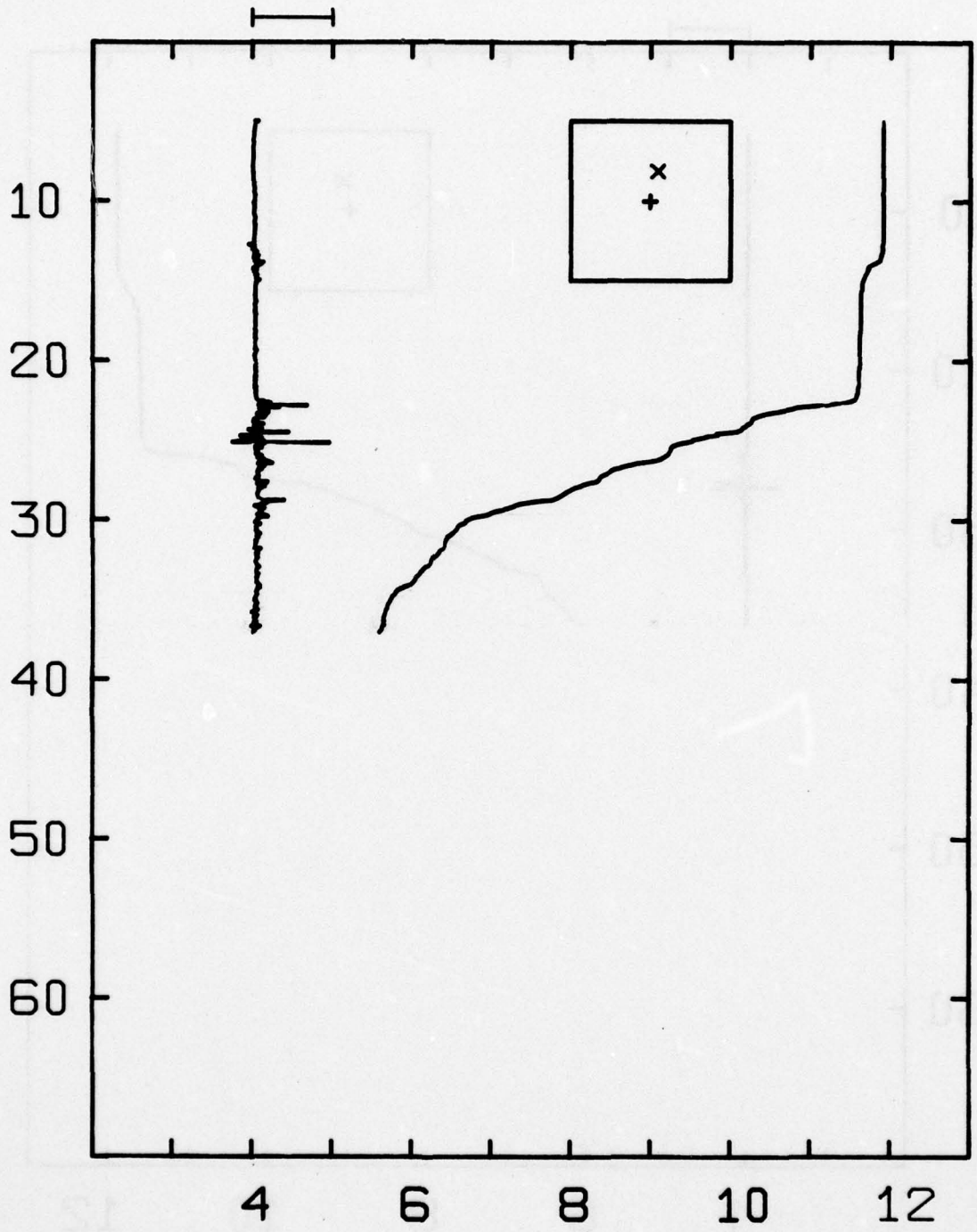
DATE 8/27/77

RANGE 1.93

TIME 0745

BEARING 193

10.0 DEG/M UNIT A P826B4



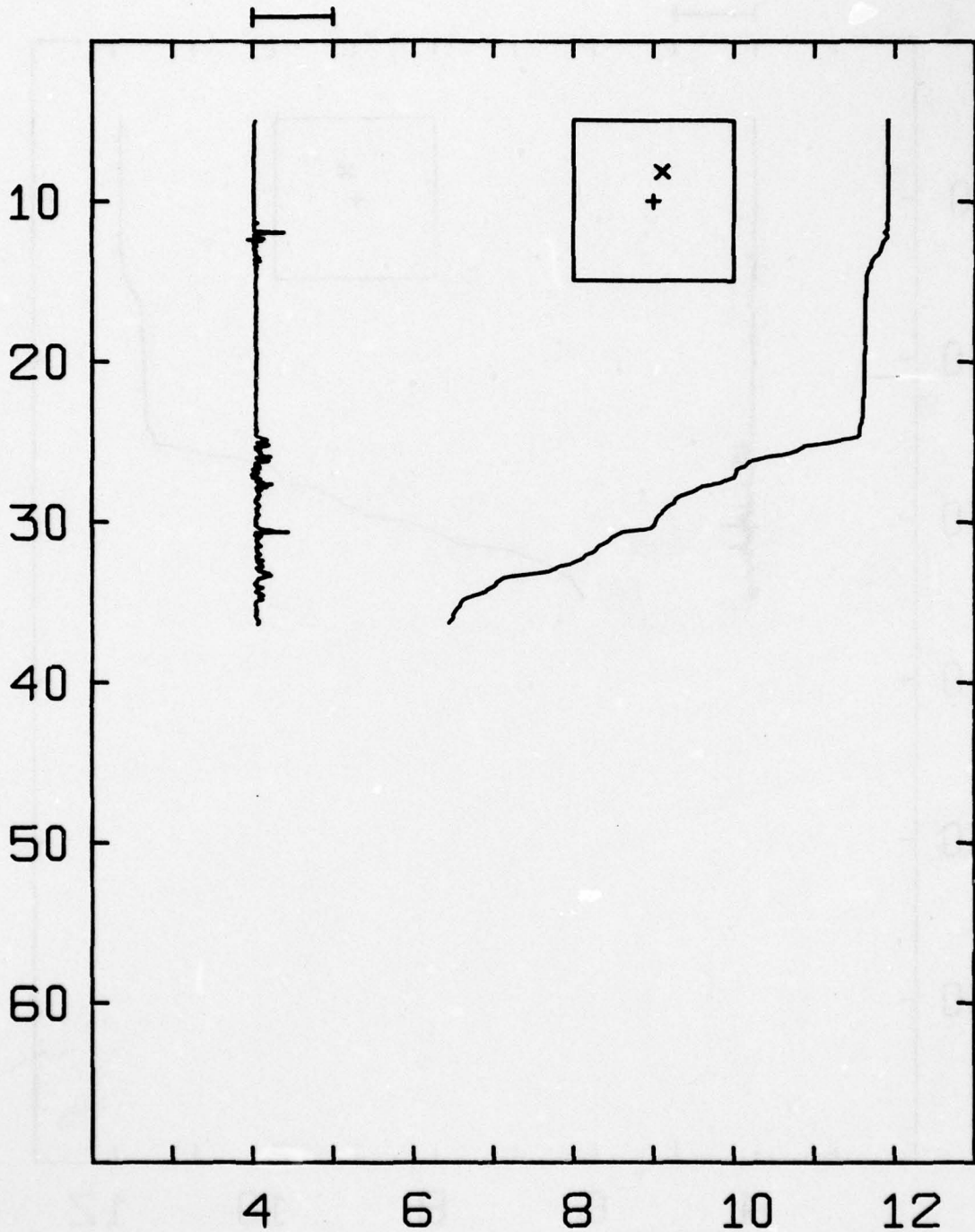
DATE 8/27/77

RANGE 1.91

TIME 0751

BEARING 194

10.0 DEG/M UNIT A P826B5



DATE 8/27/77

RANGE 1.89

TIME 0758

BEARING 196

AD-A049 309

OREGON STATE UNIV CORVALLIS SCHOOL OF OCEANOGRAPHY  
TEMPERATURE MICROSTRUCTURE PROFILES AT OCEAN STATION P; PRELIMI--ETC(U).  
DEC 77 T M DILLON, D R CALDWELL

F/G 8/10


N00014-76-C-0067

UNCLASSIFIED

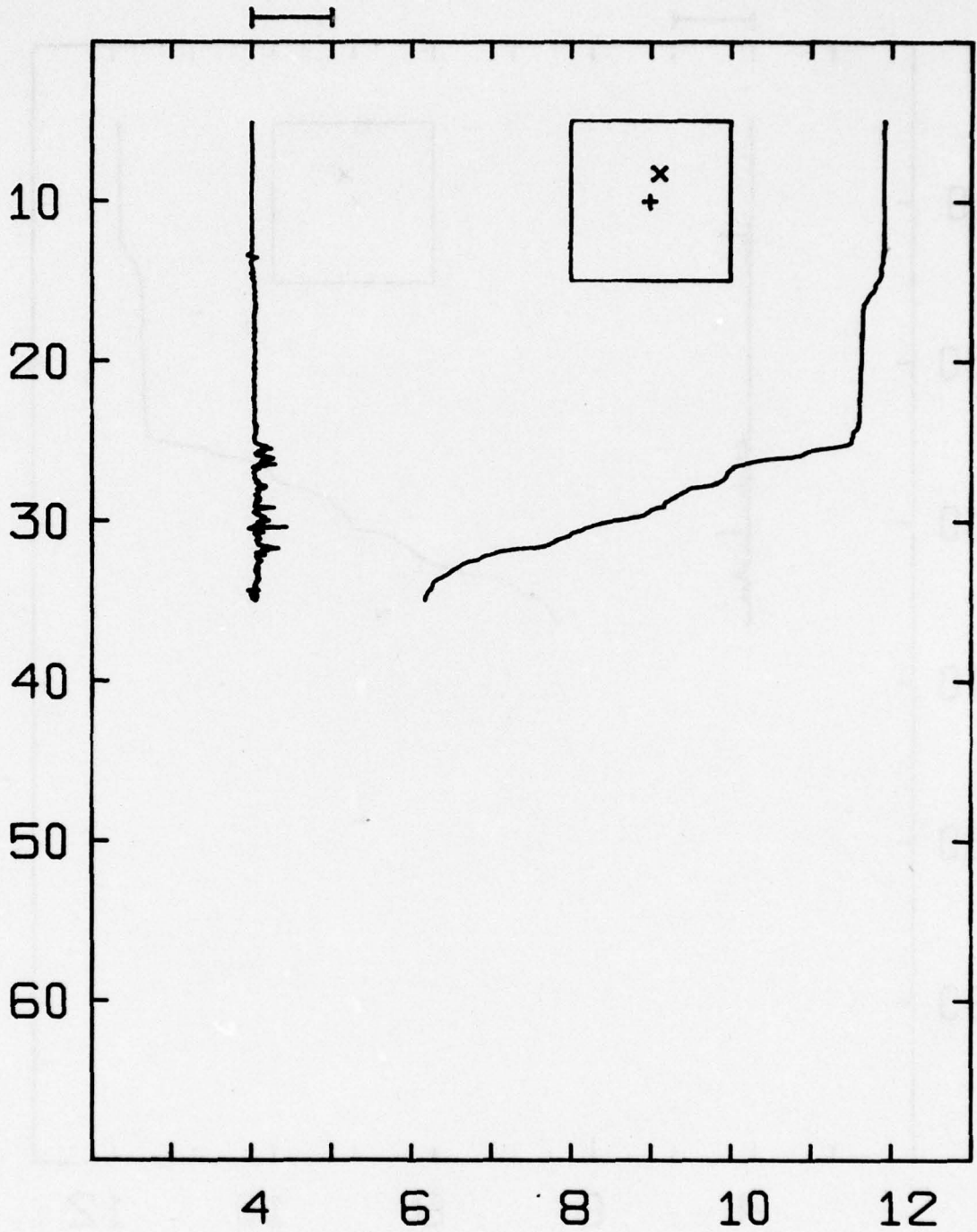
REF-77-22

NL

2 OF 3  
AD  
A049309



10.0 DEG/M UNIT A P826B6



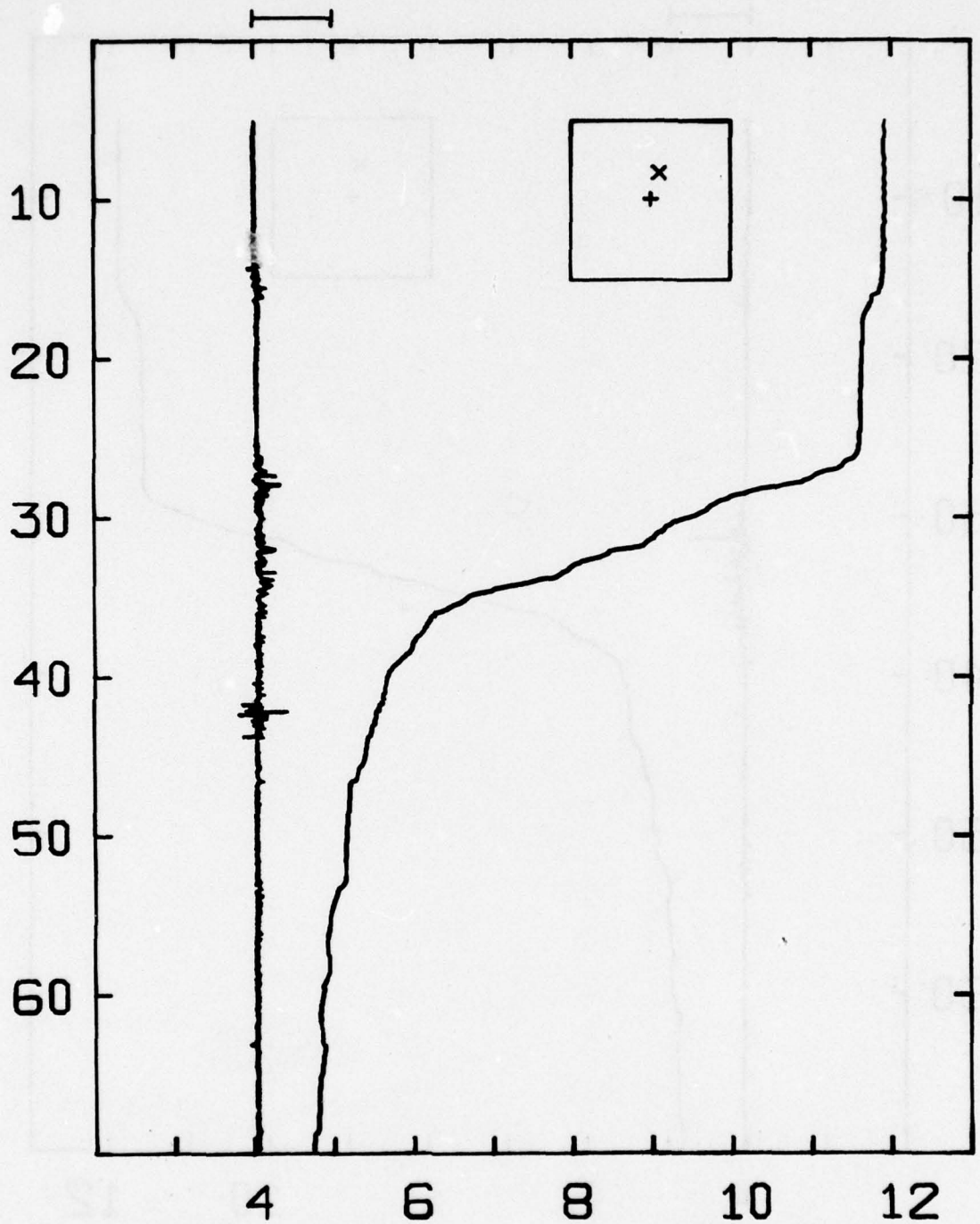
DATE 8/27/77

RANGE 1.82

TIME 0804

BEARING 198

10.0 DEG/M UNIT A P826B7



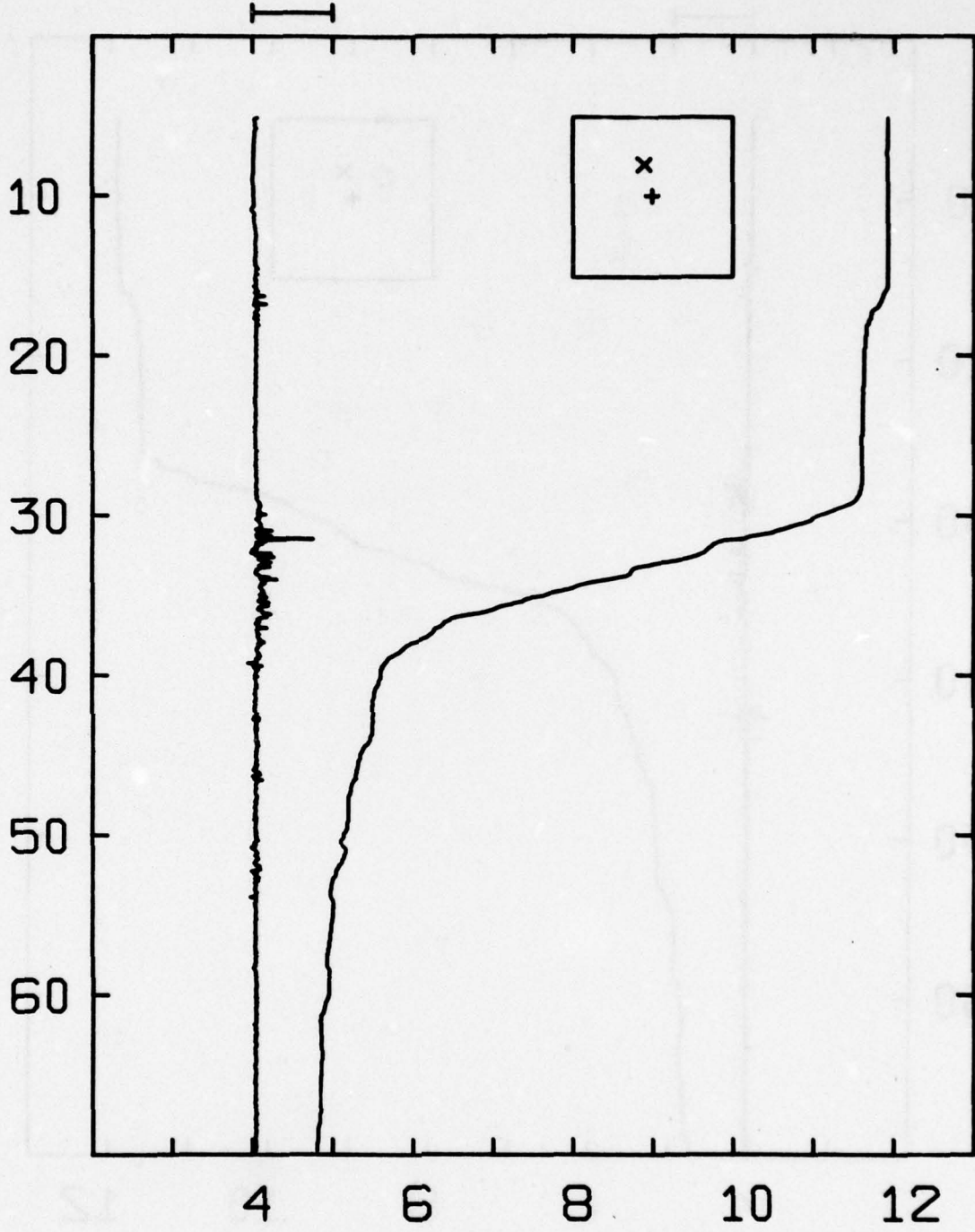
DATE 8/27/77

RANGE 1.78

TIME 0810

BEARING 197

10.0 DEG/M UNIT A P826C1



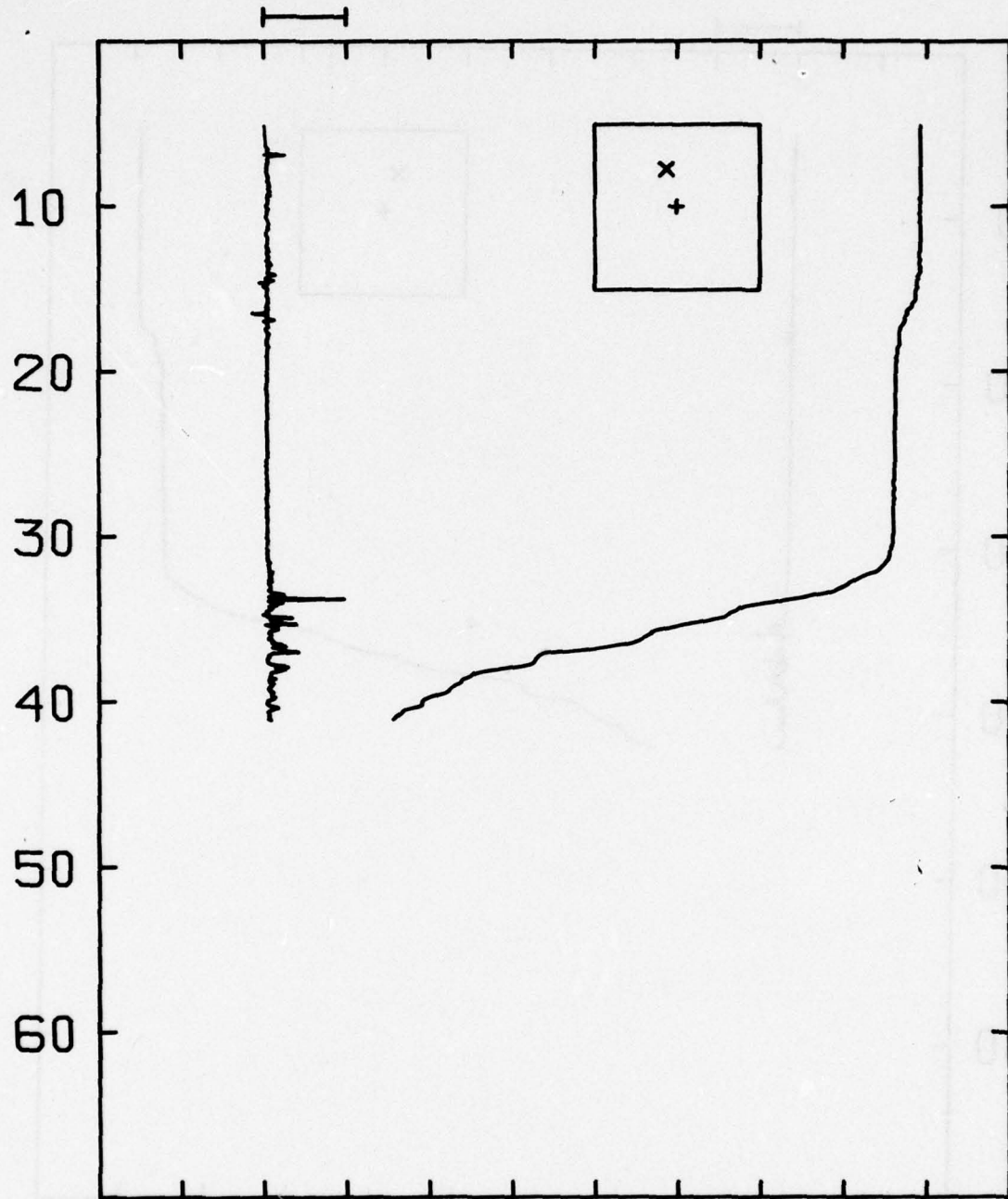
DATE 8/27/77

RANGE 2.04

TIME 0914

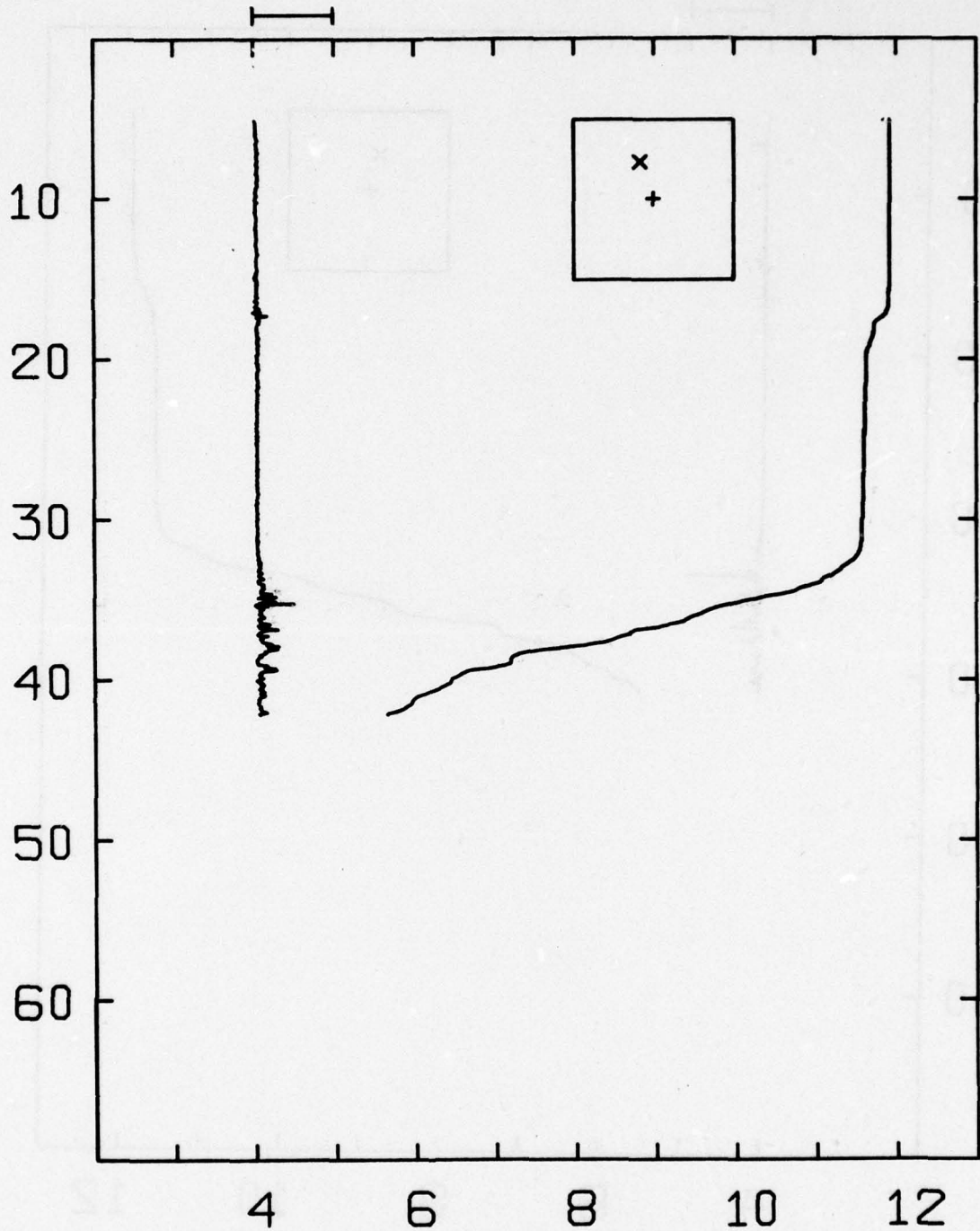
BEARING 166

10.0 DEG/M UNIT A P826C2



4 6 8 10 12  
DATE 8/27/77 RANGE 2.34  
TIME 0942 BEARING 164

10.0 DEG/M UNIT A P826C3



DATE 8/27/77

RANGE 2.45

TIME 0950

BEARING 160

10.0 DEG/M UNIT A P826C4



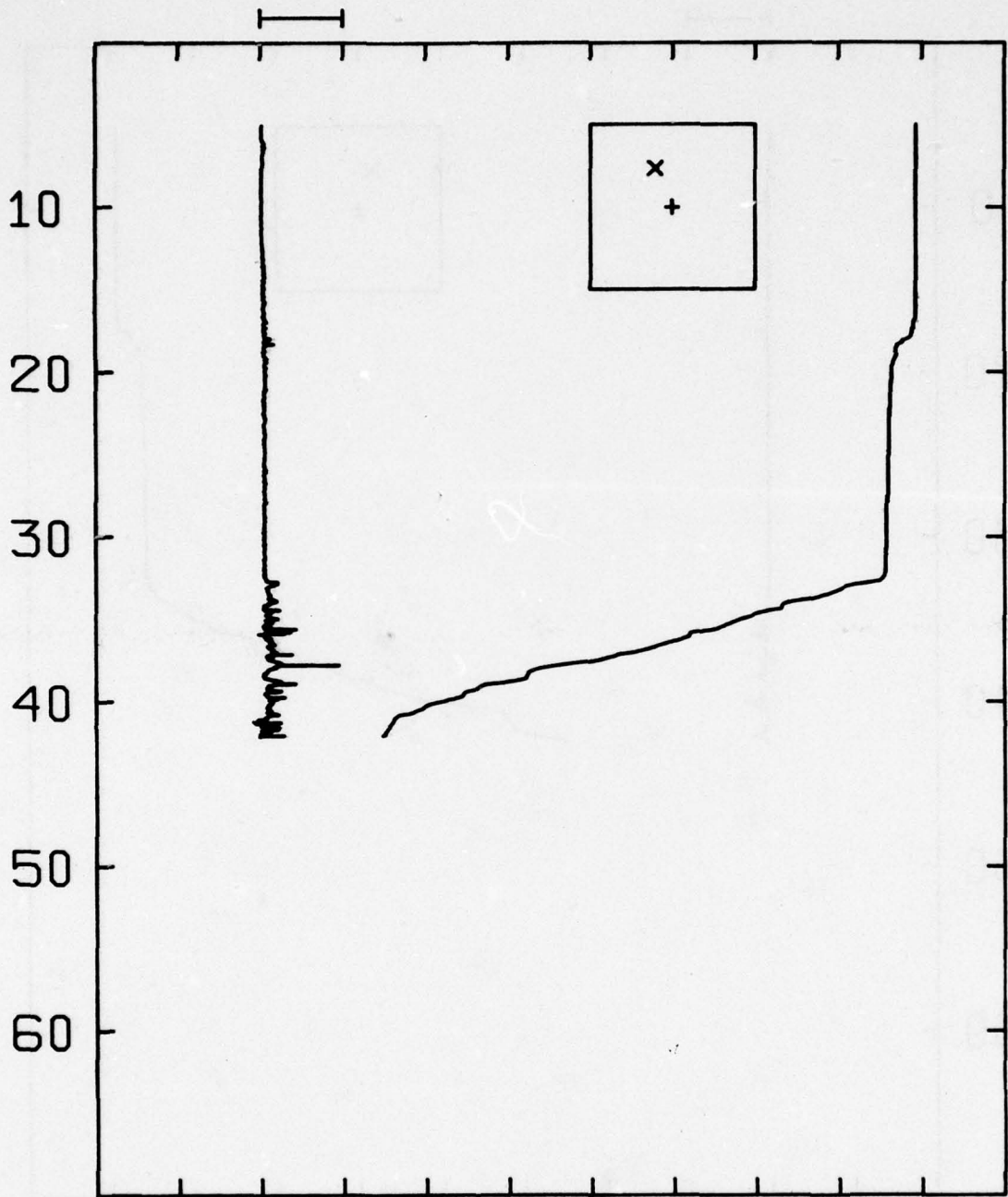
DATE 8/27/77

RANGE 2.52

TIME 1001

BEARING 160

10.0 DEG/M UNIT A P826C5



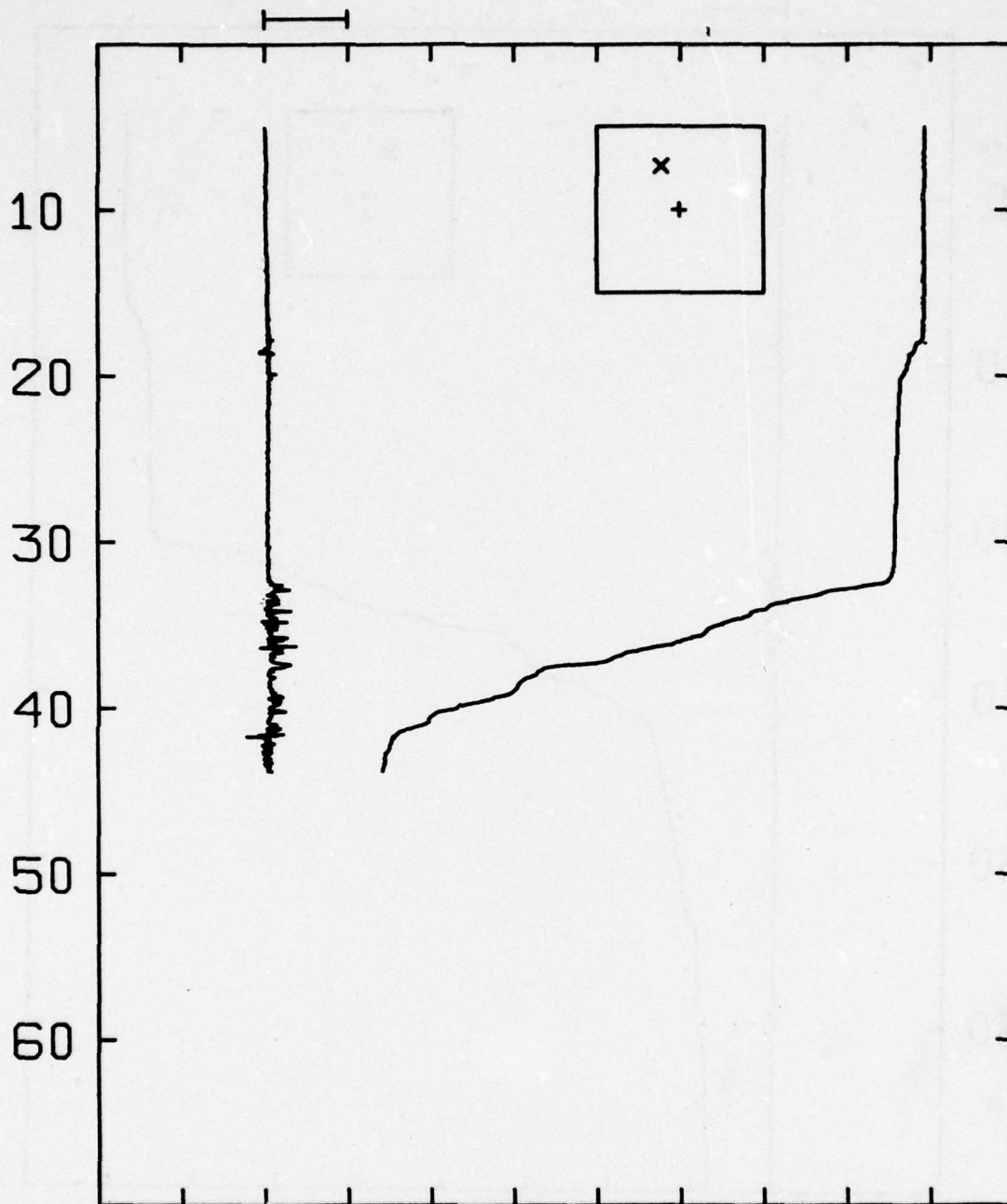
DATE 8/27/77

RANGE 2.56

TIME 1010

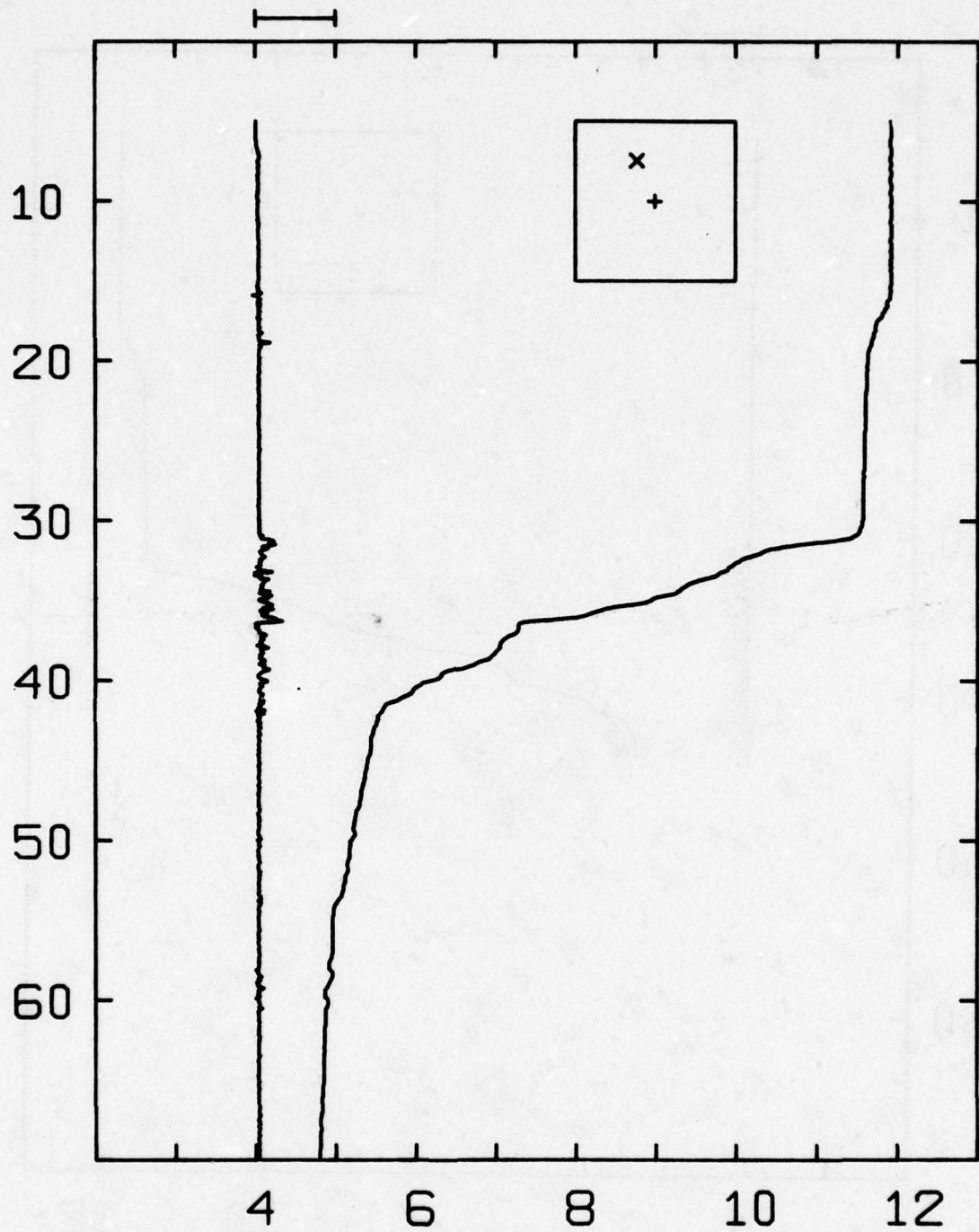
BEARING 156

10.0 DEG/M UNIT A P826C6



DATE	8/27/77	RANGE	2.84
TIME	1020	BEARING	156

10.0 DEG/M UNIT A P826D1



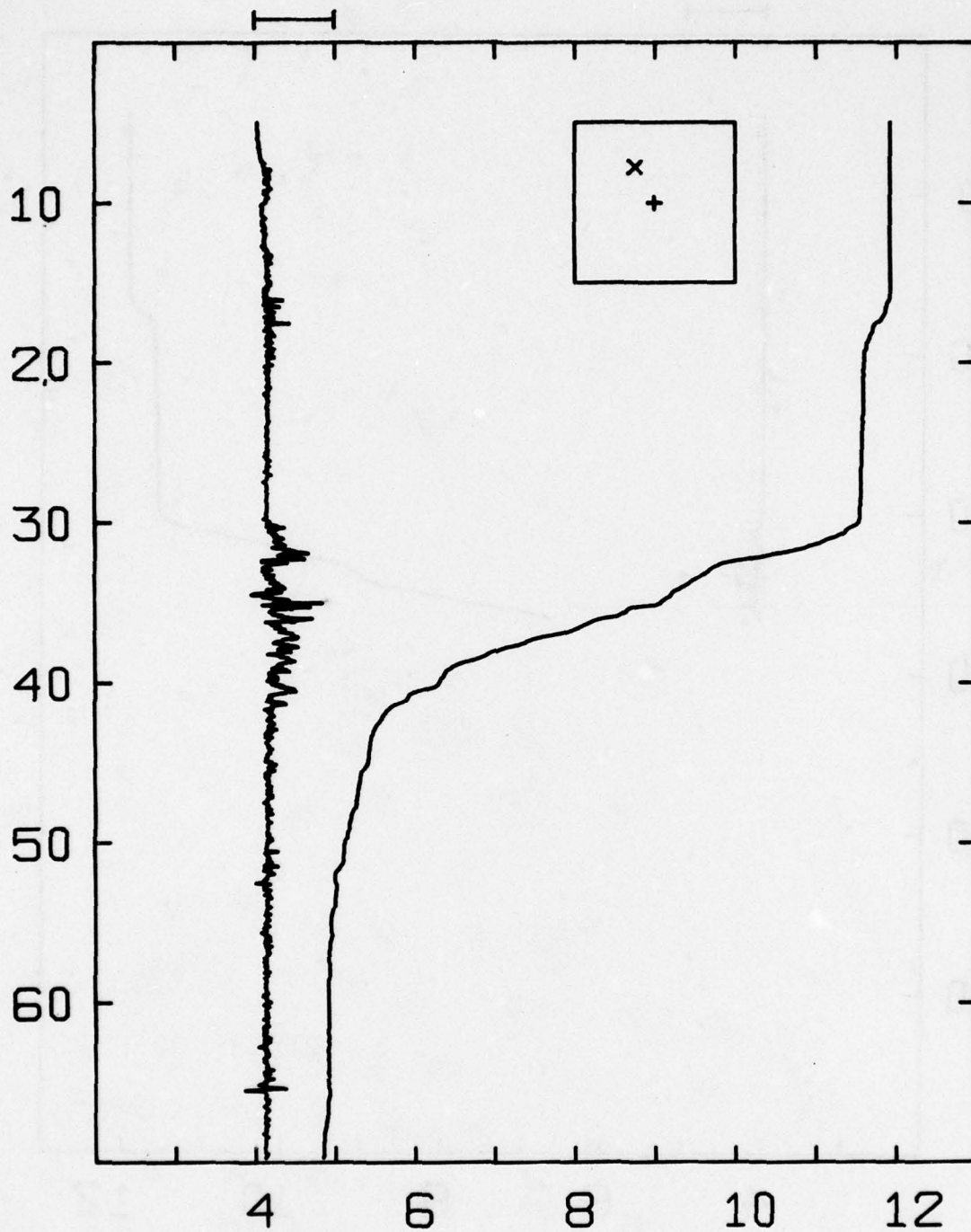
DATE 8/27/77

RANGE 2.82

TIME 1030

BEARING 156

3.00 DEG/M UNIT A P82602



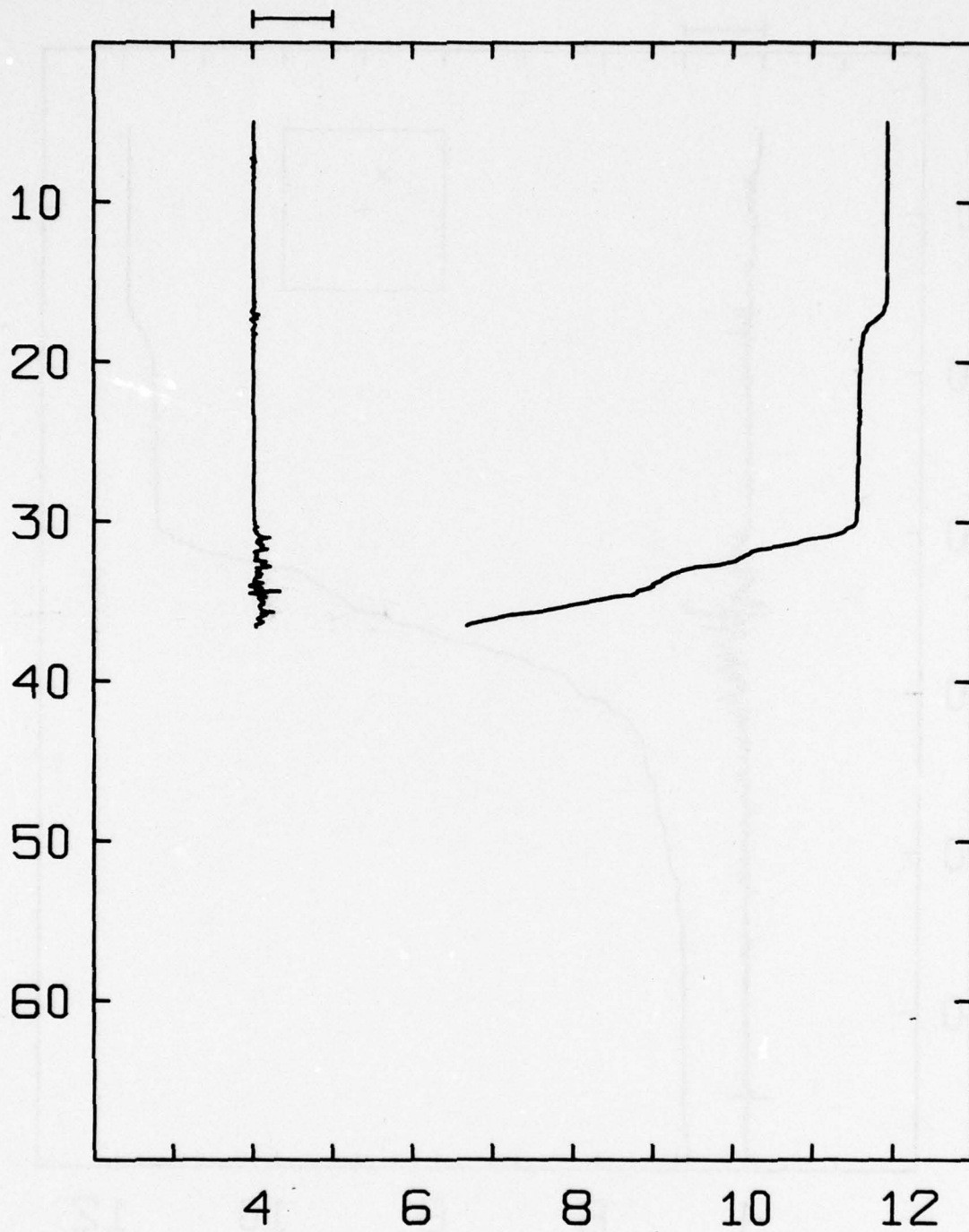
DATE 8/27/77

RANGE 2.54

TIME 1050

BEARING 151

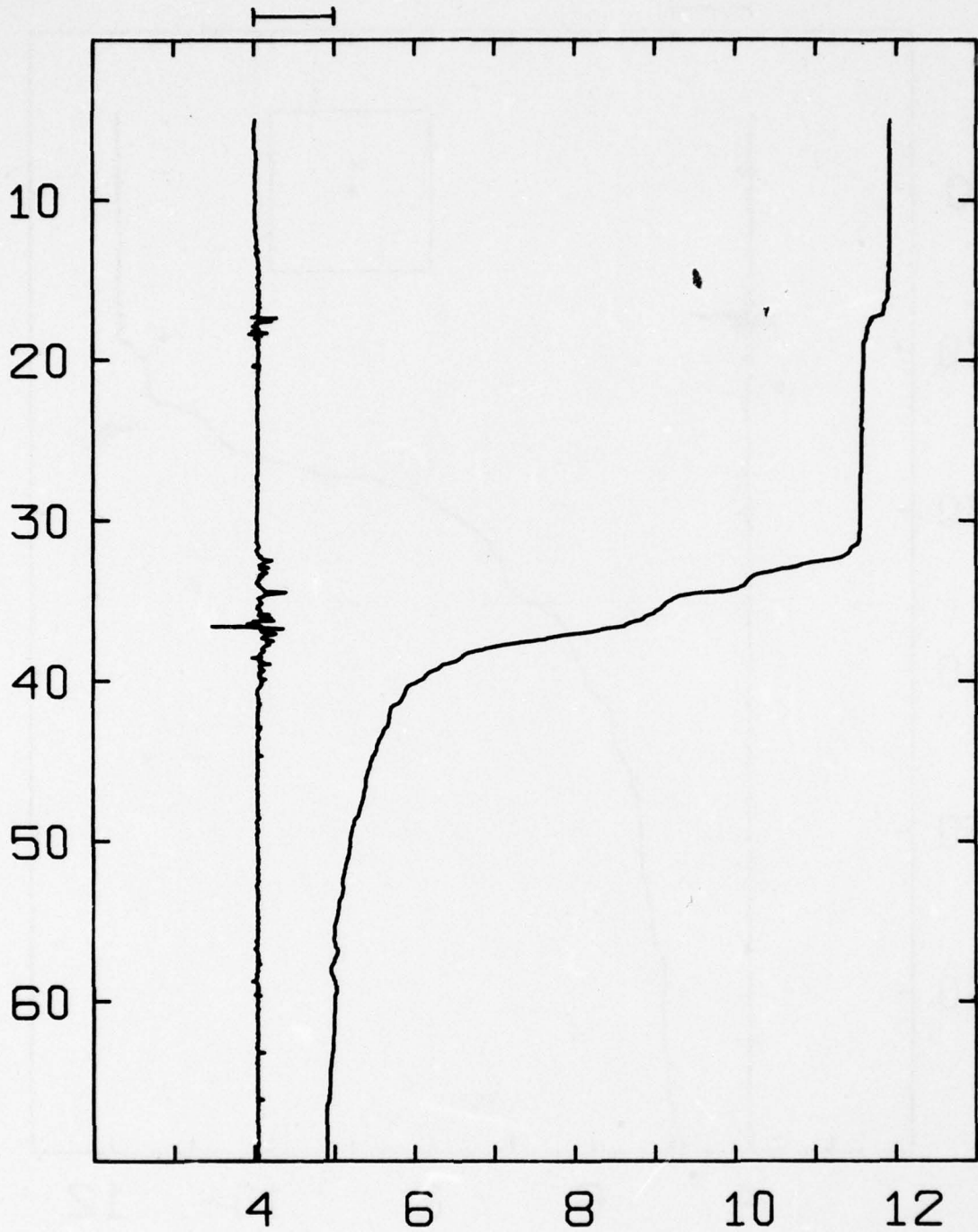
10.0 DEG/M UNIT A P826D3



DATE 8/27/77

TIME 1111

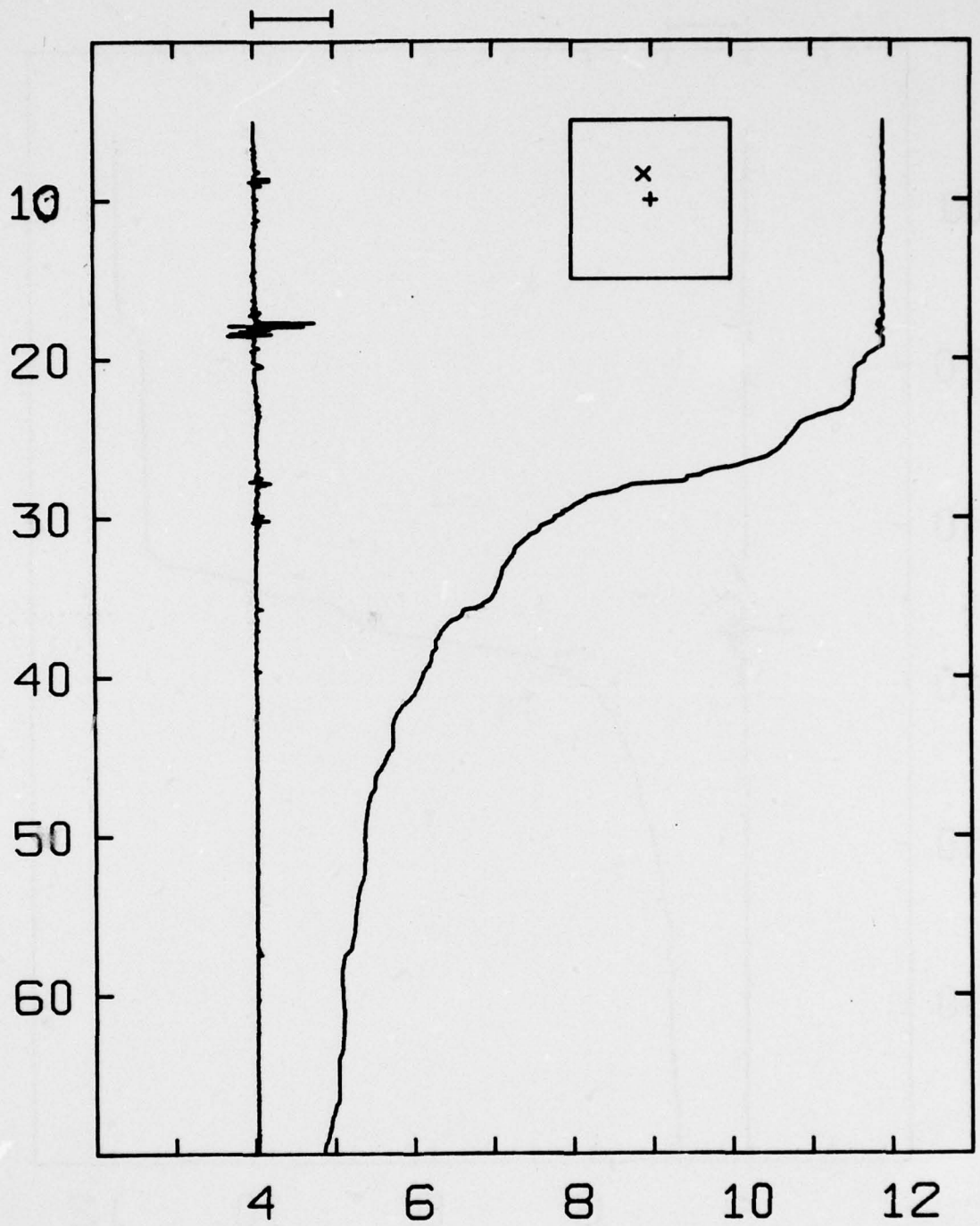
10.0 DEG/M UNIT A P826D4



DATE 8/27/77

TIME 1114

30.0 DEG/M UNIT A P827A2



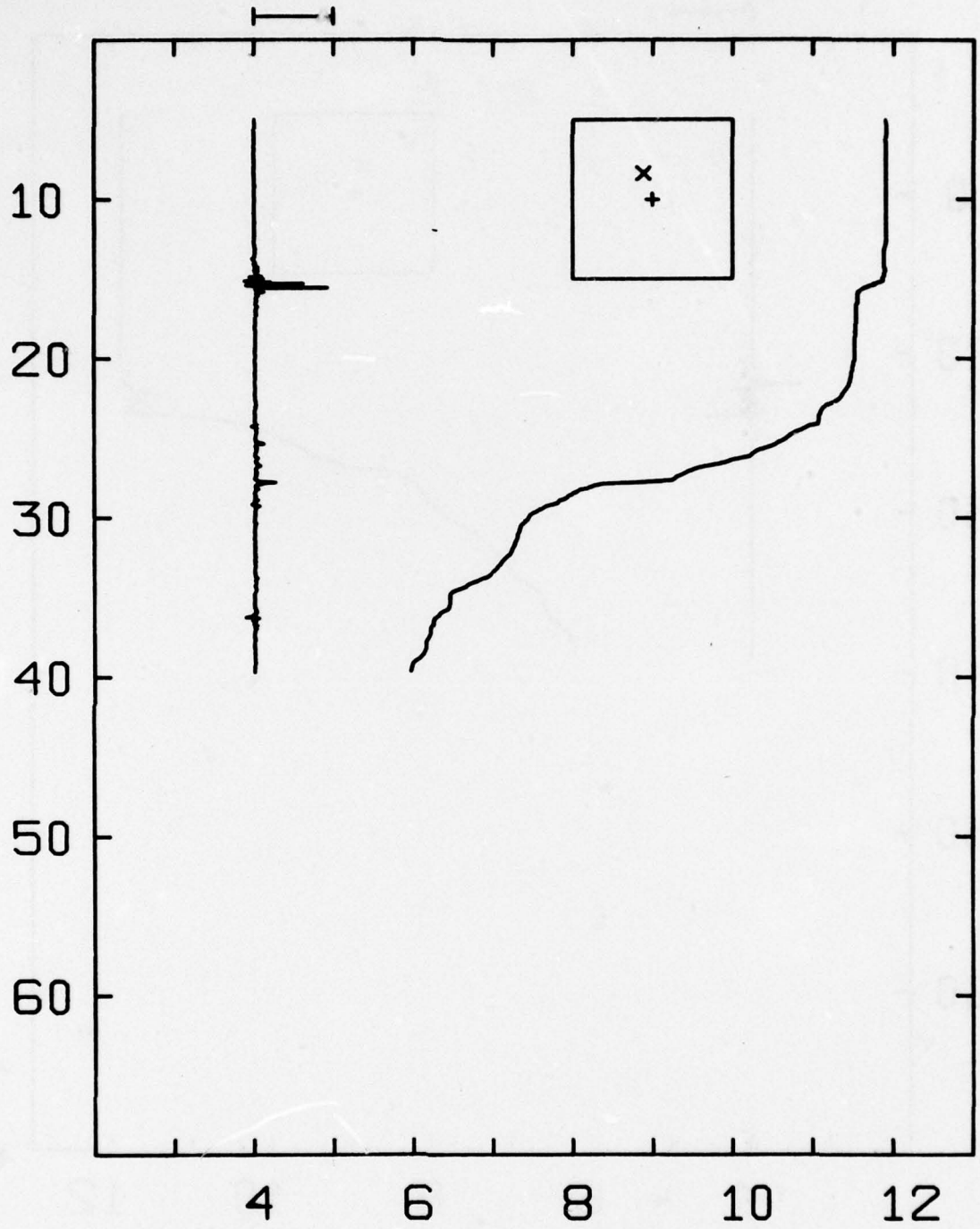
DATE 8/28/77

RANGE 1.70

TIME 0657

BEARING 164

30.0 DEG/M UNIT A P827A3



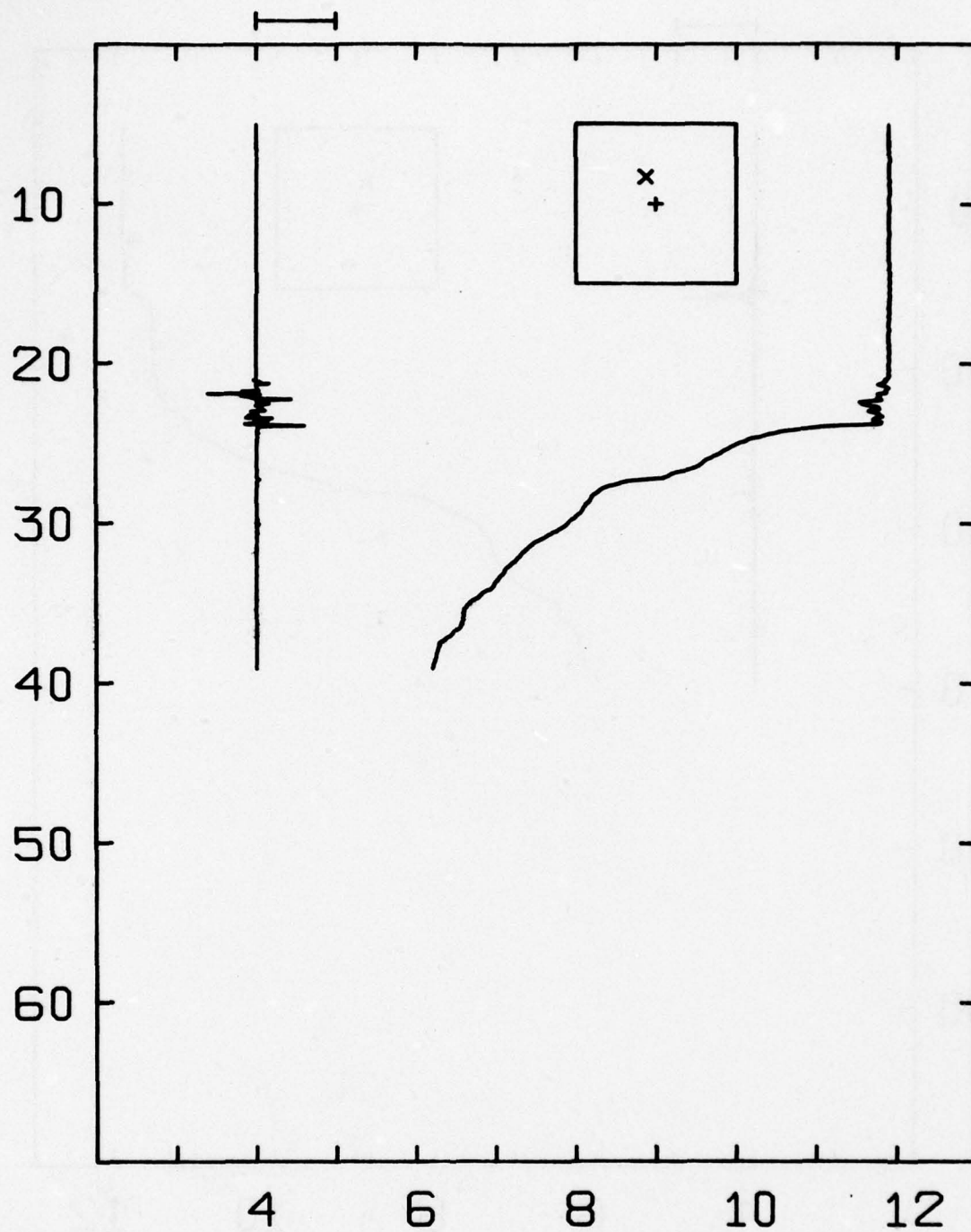
DATE 8/28/77

RANGE 1.74

TIME 0713

BEARING 161

100. DEG/M UNIT A P827A4



DATE 8/28/77

RANGE 1.83

TIME 0721

BEARING 159

10.0 DEG/M UNIT A P827A6



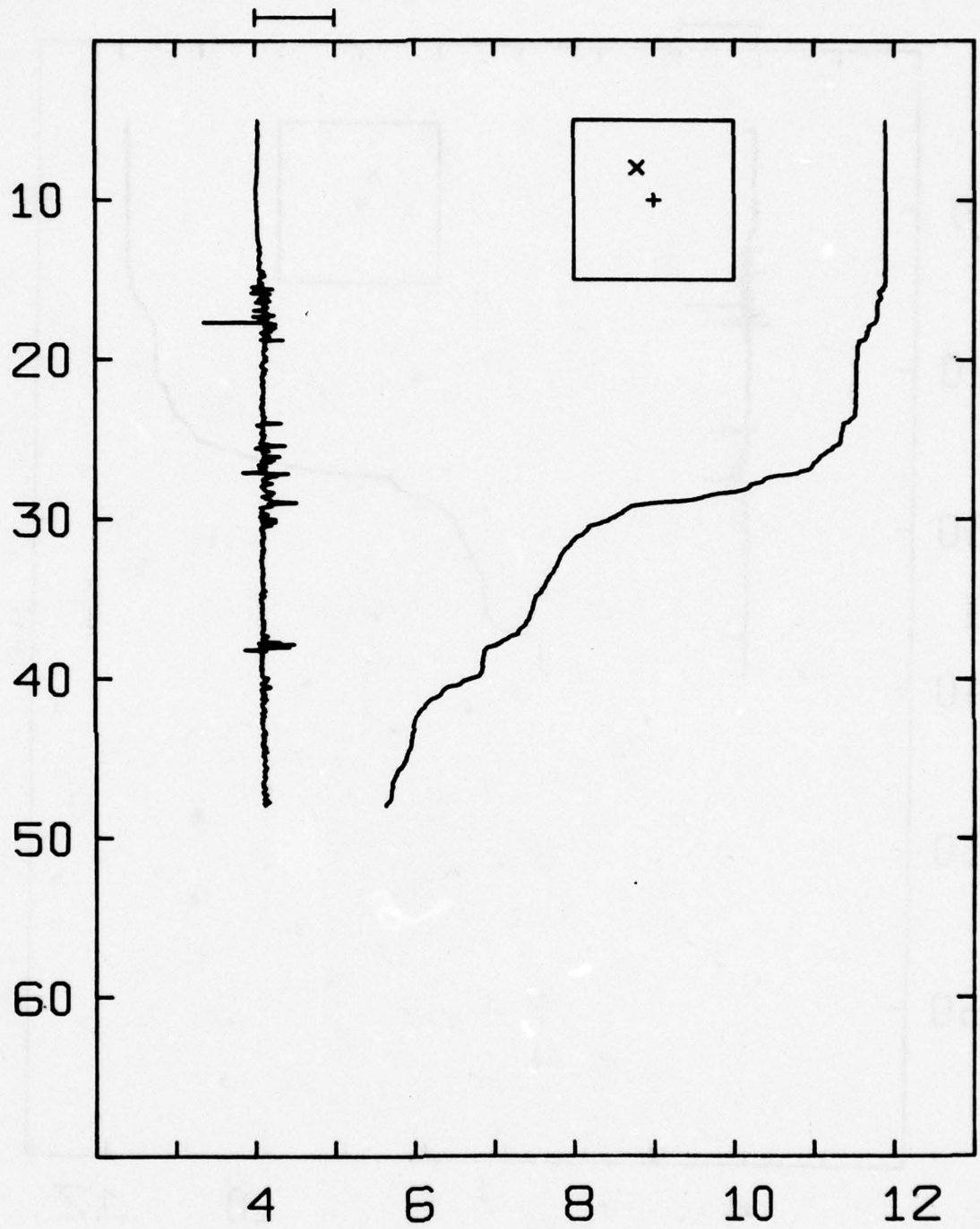
DATE 8/28/77

RANGE 2.11

TIME 0737

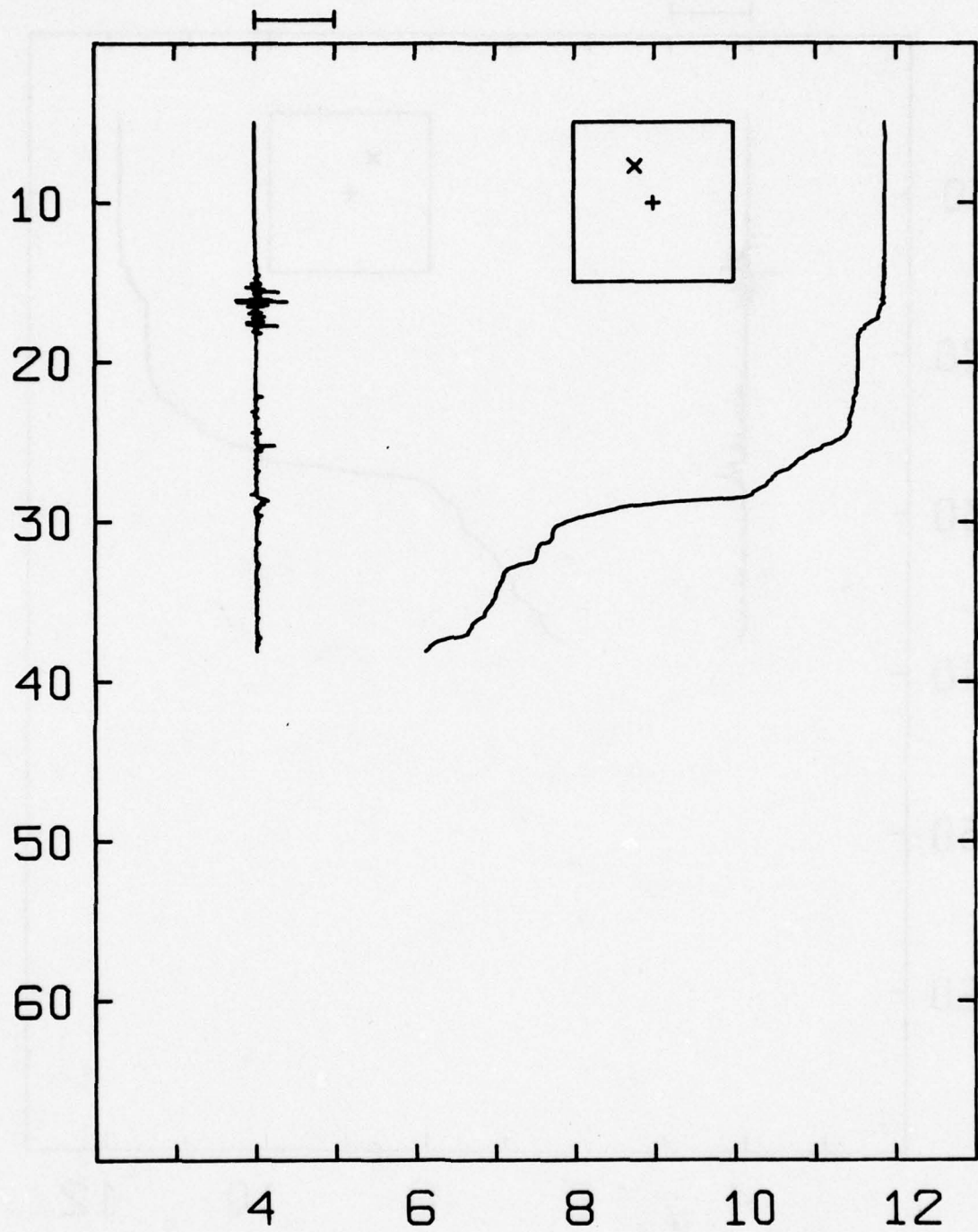
BEARING 155

DATA 10.0 DEG/M UNIT A P827A7



DATE 8/28/77 RANGE 2.30  
TIME 0746 BEARING 153

30.0 DEG/M UNIT A P827B3



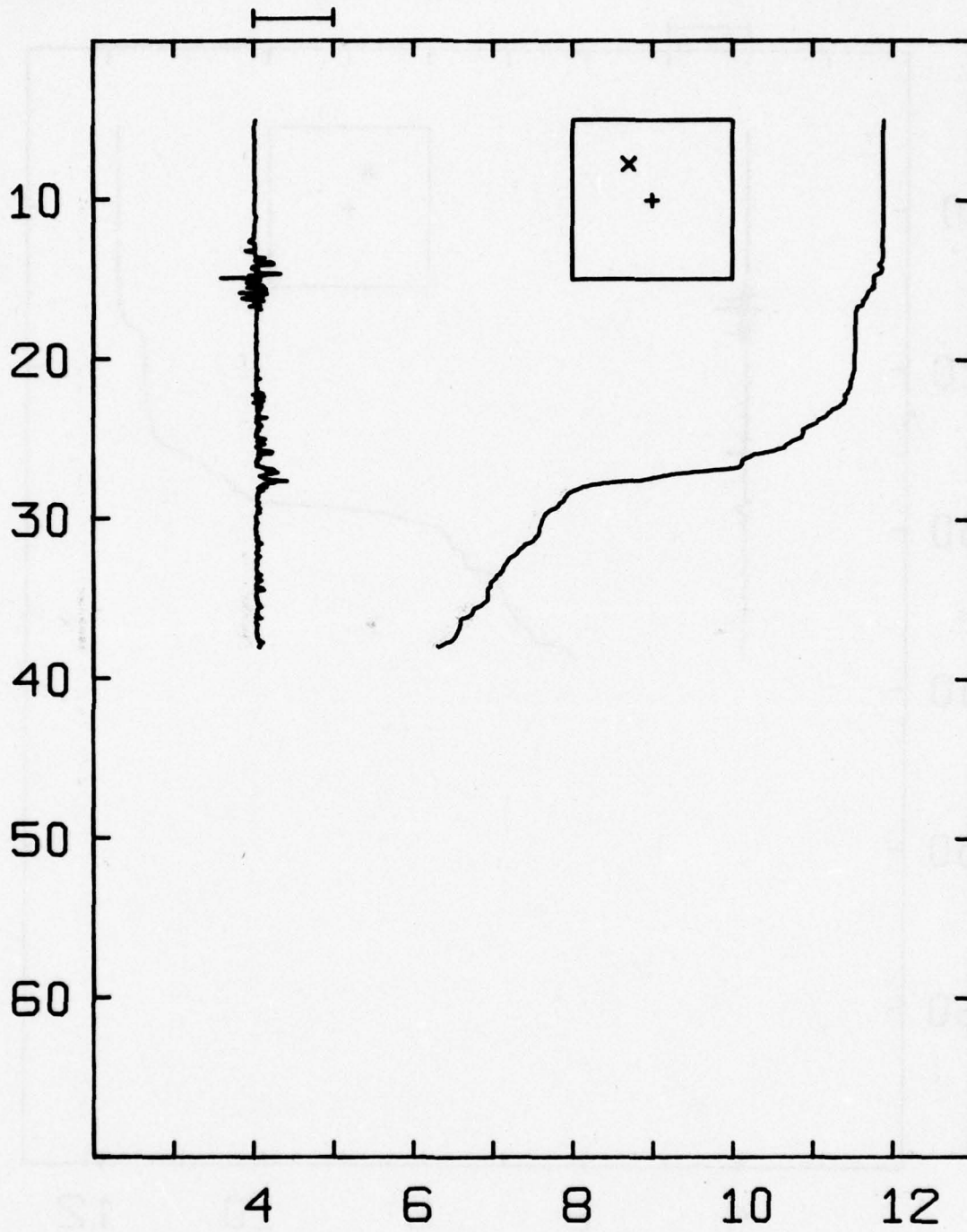
DATE 8/28/77

RANGE 2.59

TIME 0806

BEARING 152

10.0 DEG/M UNIT A P827B4



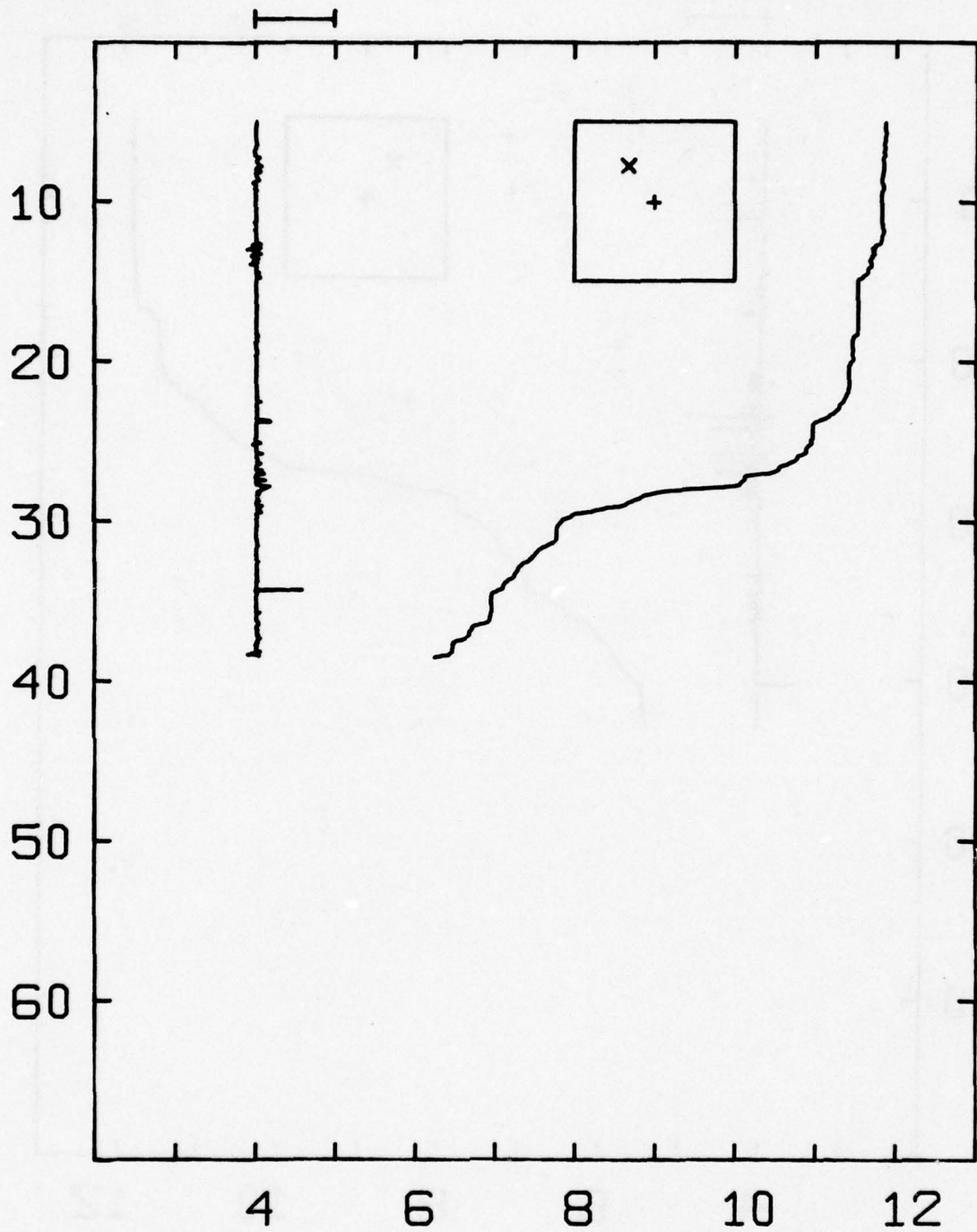
DATE 8/28/77

RANGE 2.74

TIME 0814

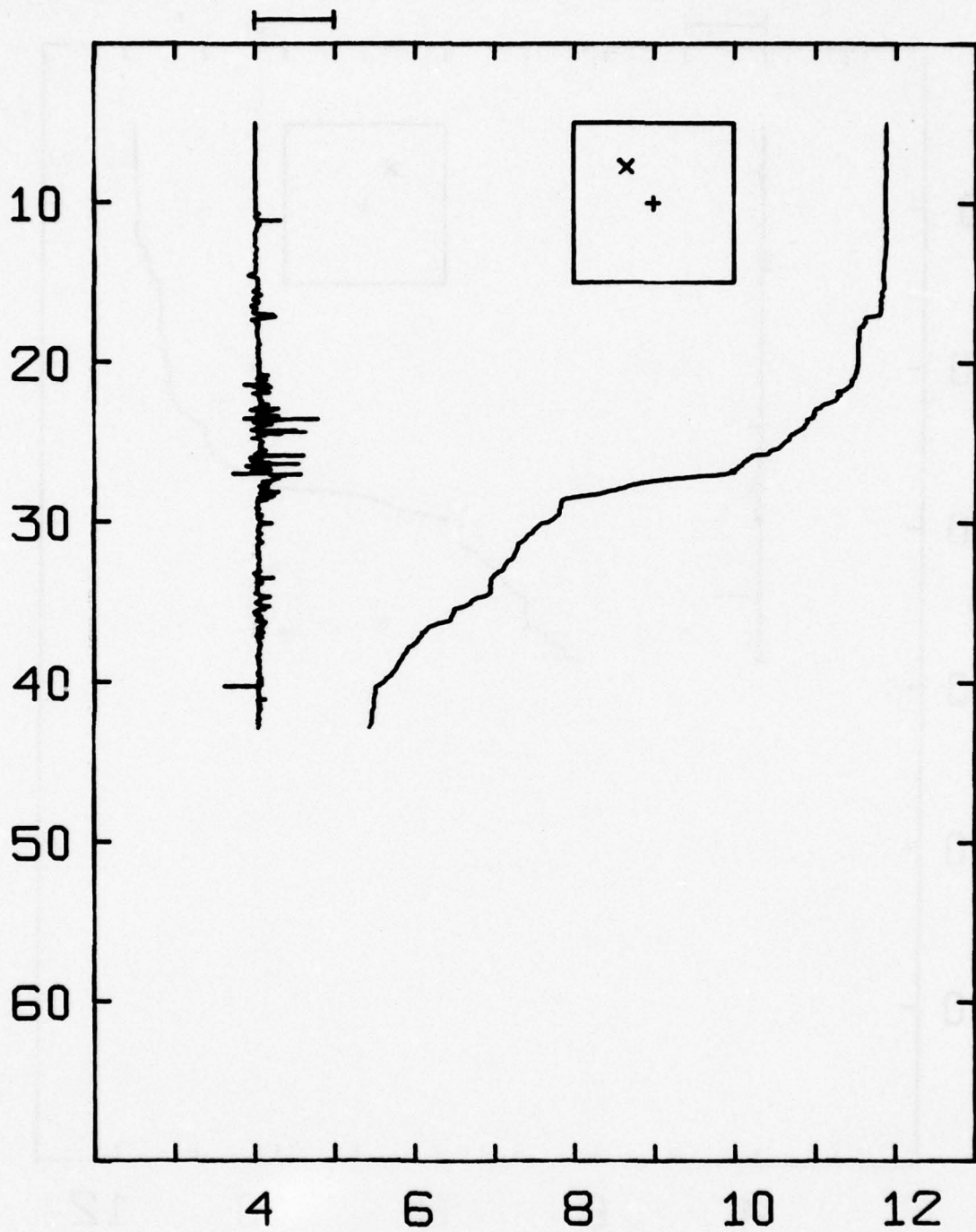
BEARING 148

30.0 DEG/M UNIT A P827B5



DATE 8/28/77      RANGE 2.82  
TIME 0822          BEARING 145

10.0 DEG/M UNIT A P827B6



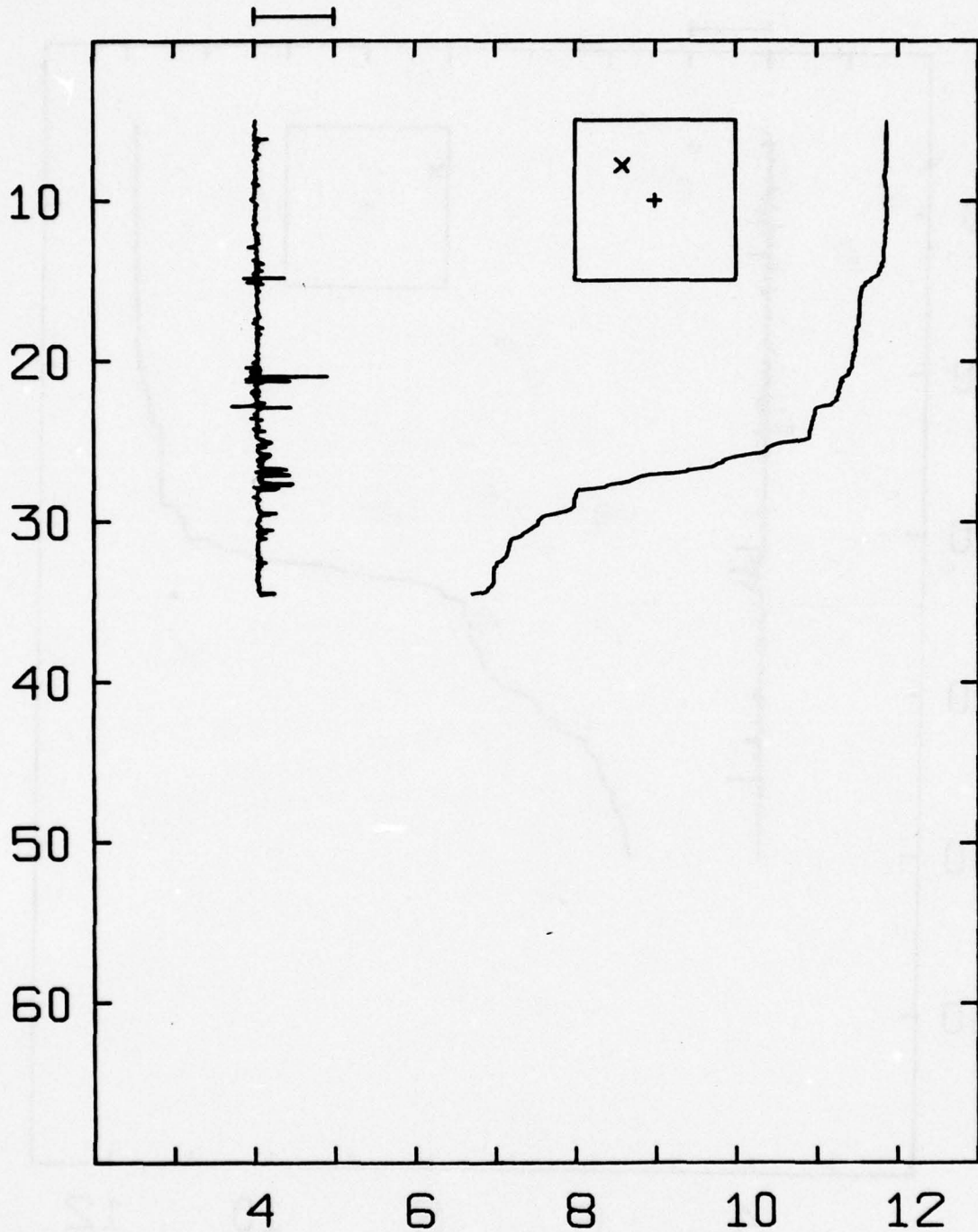
DATE 8/28/77

RANGE 2.82

TIME 0829

BEARING 143

10.0 DEG/M UNIT A P827B7



DATE	8/28/77	RANGE	3.00
TIME	0838	BEARING	137

10.0 DEG/M UNIT<sup>A</sup>

P827C4



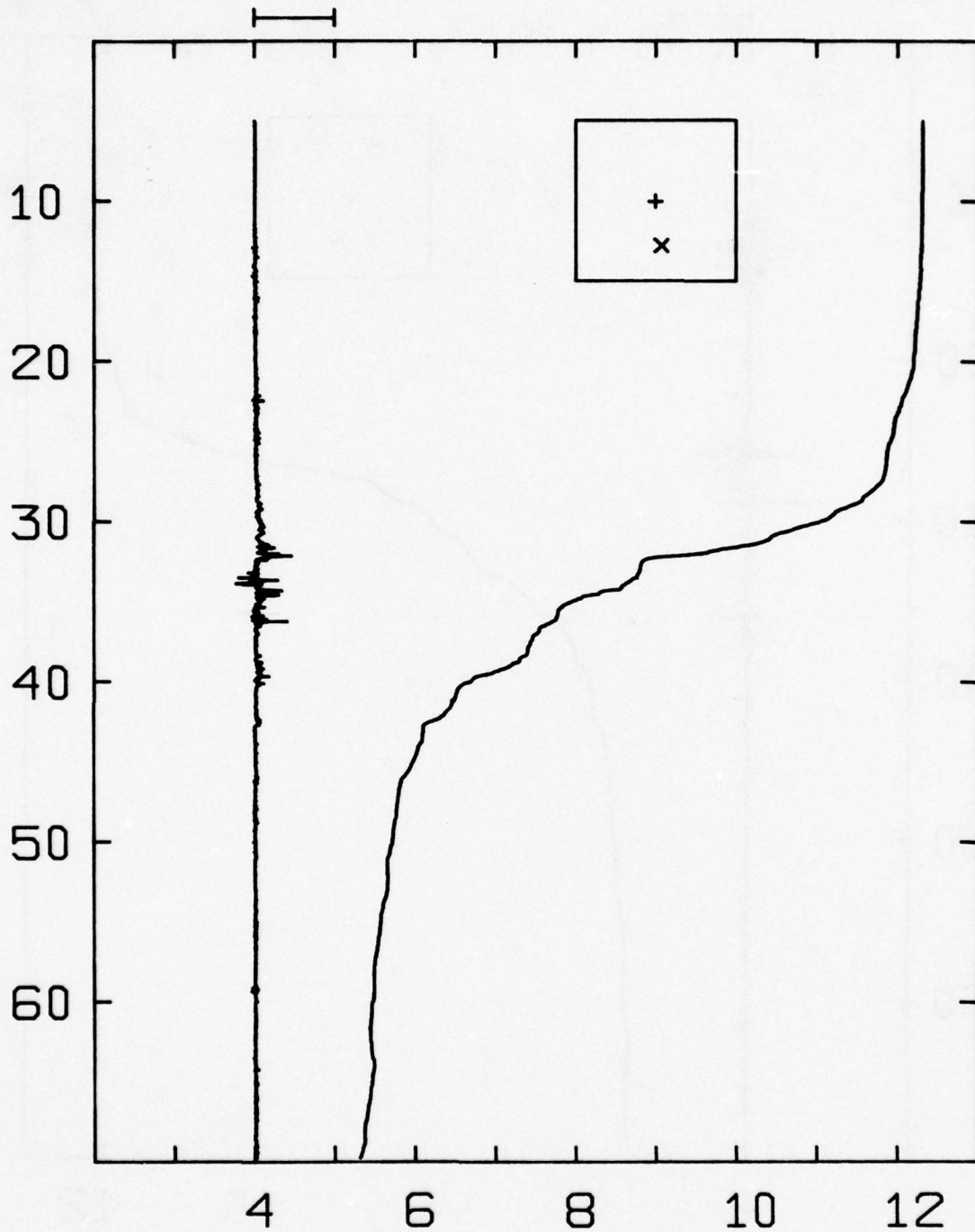
DATE 8/28/77

RANGE 4.78

TIME 1021

BEARING 118

10.0 DEG/M UNIT C P828A1



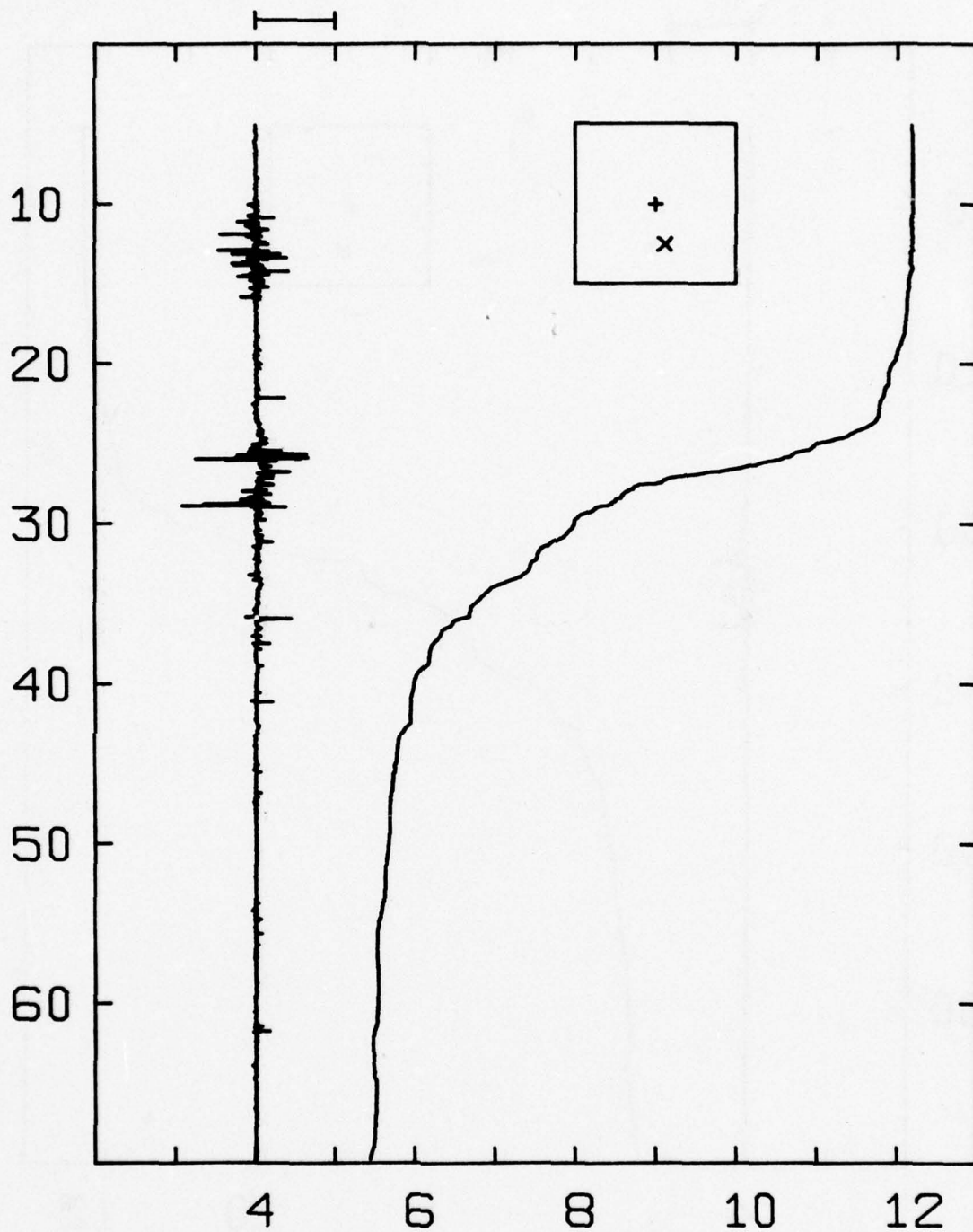
DATE 8/29/77

RANGE 2.84

TIME 0527

BEARING 353

10.0 DEG/M UNIT C P828A2



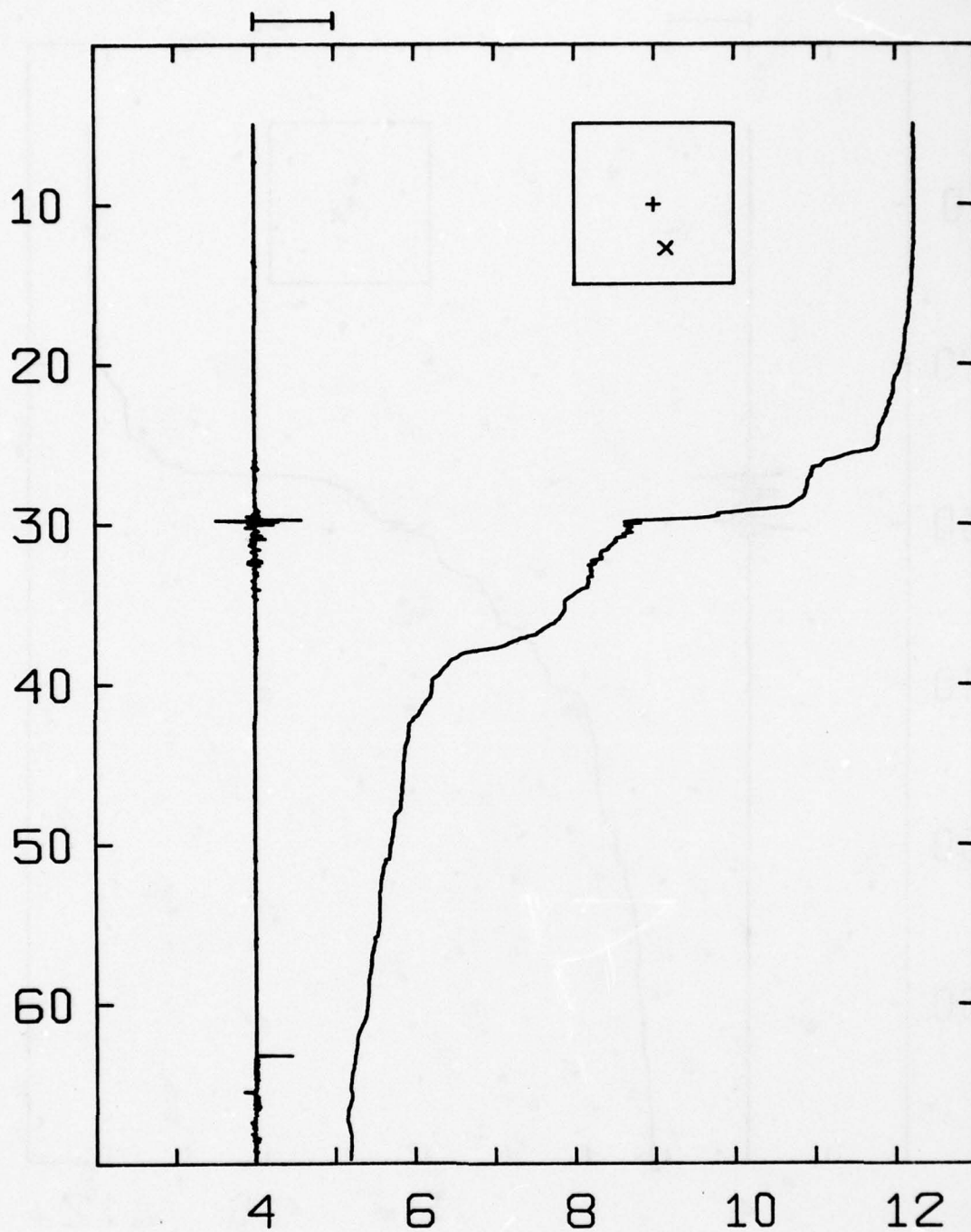
DATE 8/29/77

RANGE 2.63

TIME 0600

BEARING 347

100. DEG/M UNIT C P828B1



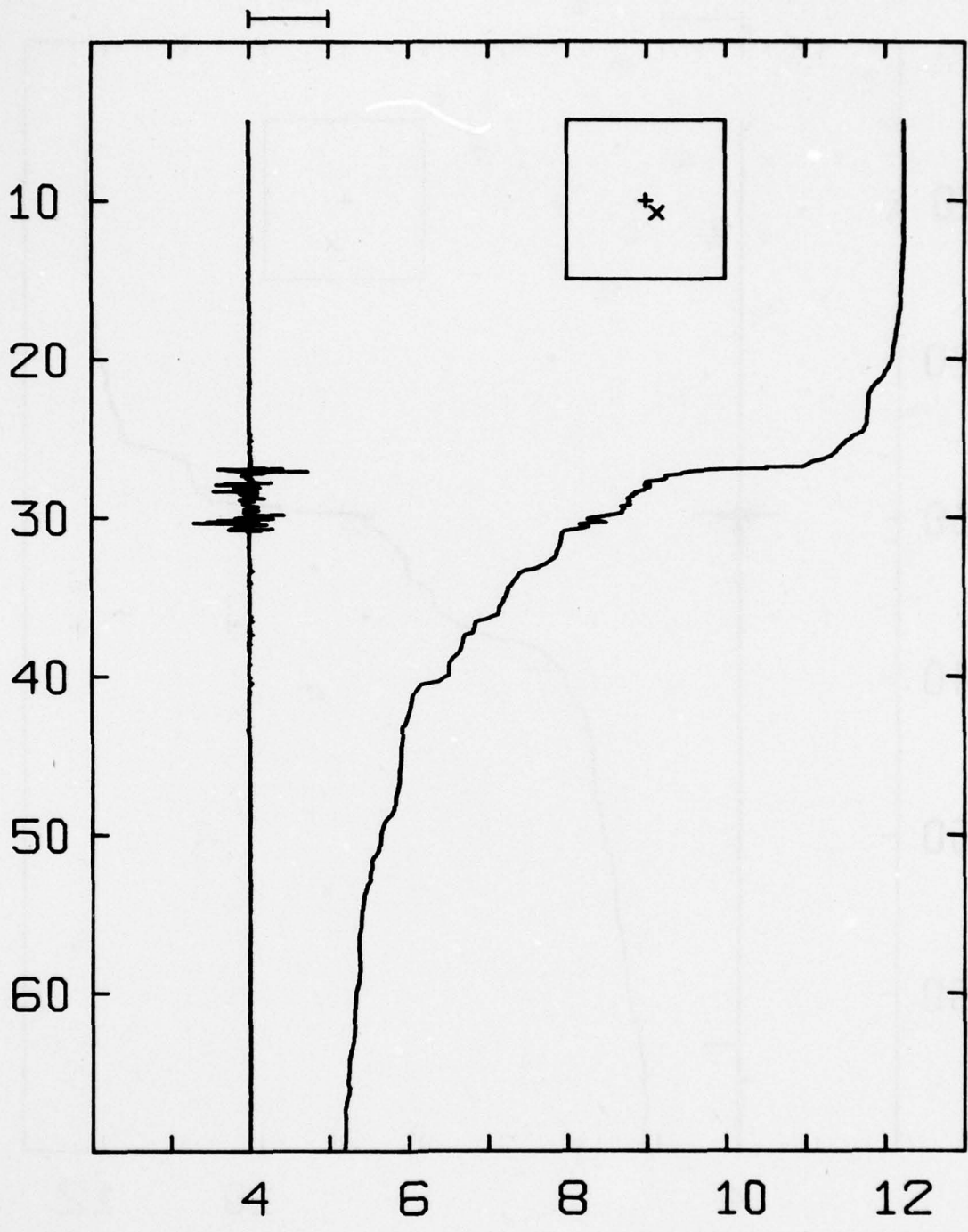
DATE 8/29/77

RANGE 2.91

TIME 0630

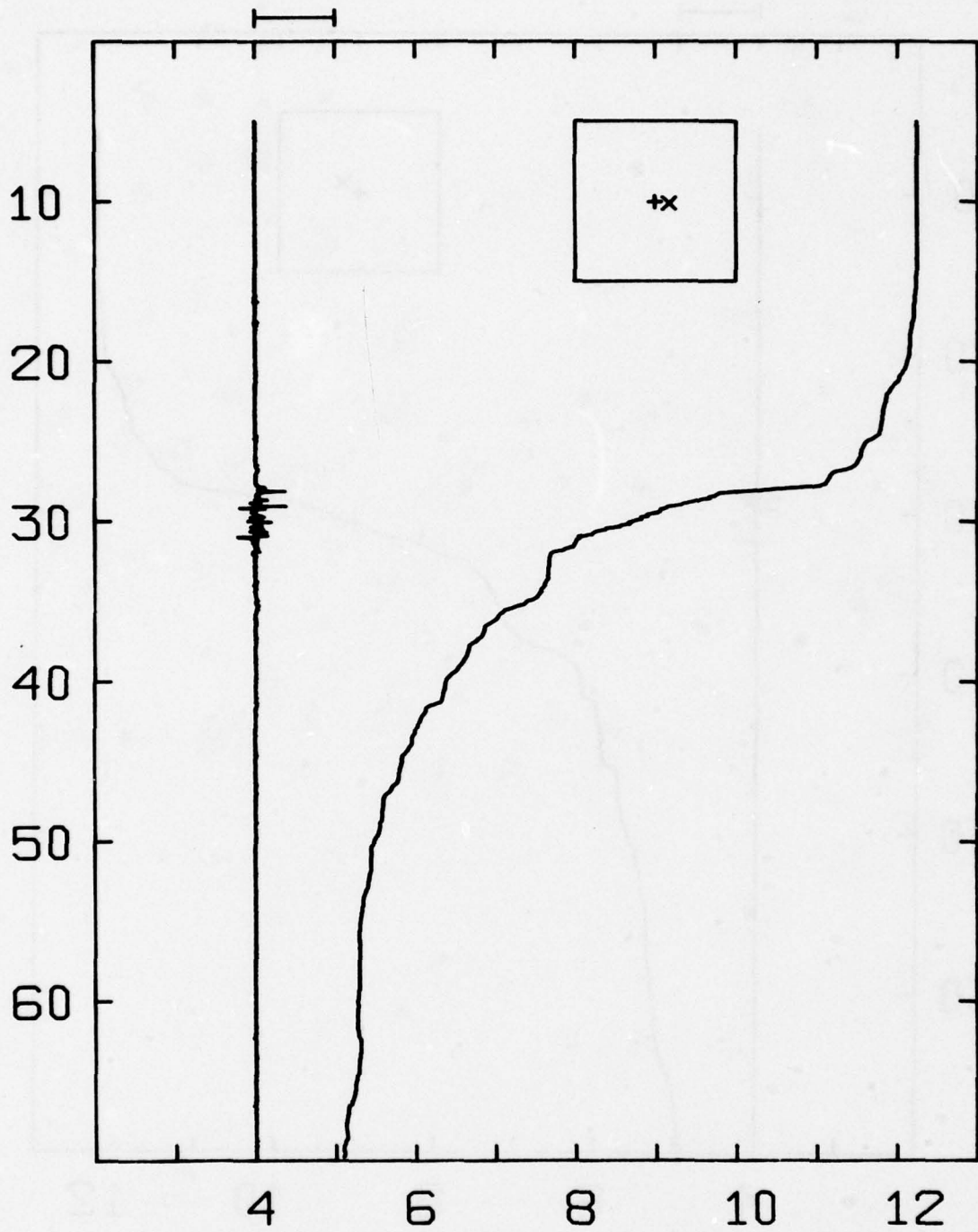
BEARING 345

30.0 DEG/M UNIT C P828B2



DATE	8/29/77	RANGE	1.06
TIME	0835	BEARING	319

30.0 DEG/M UNIT C P828B3



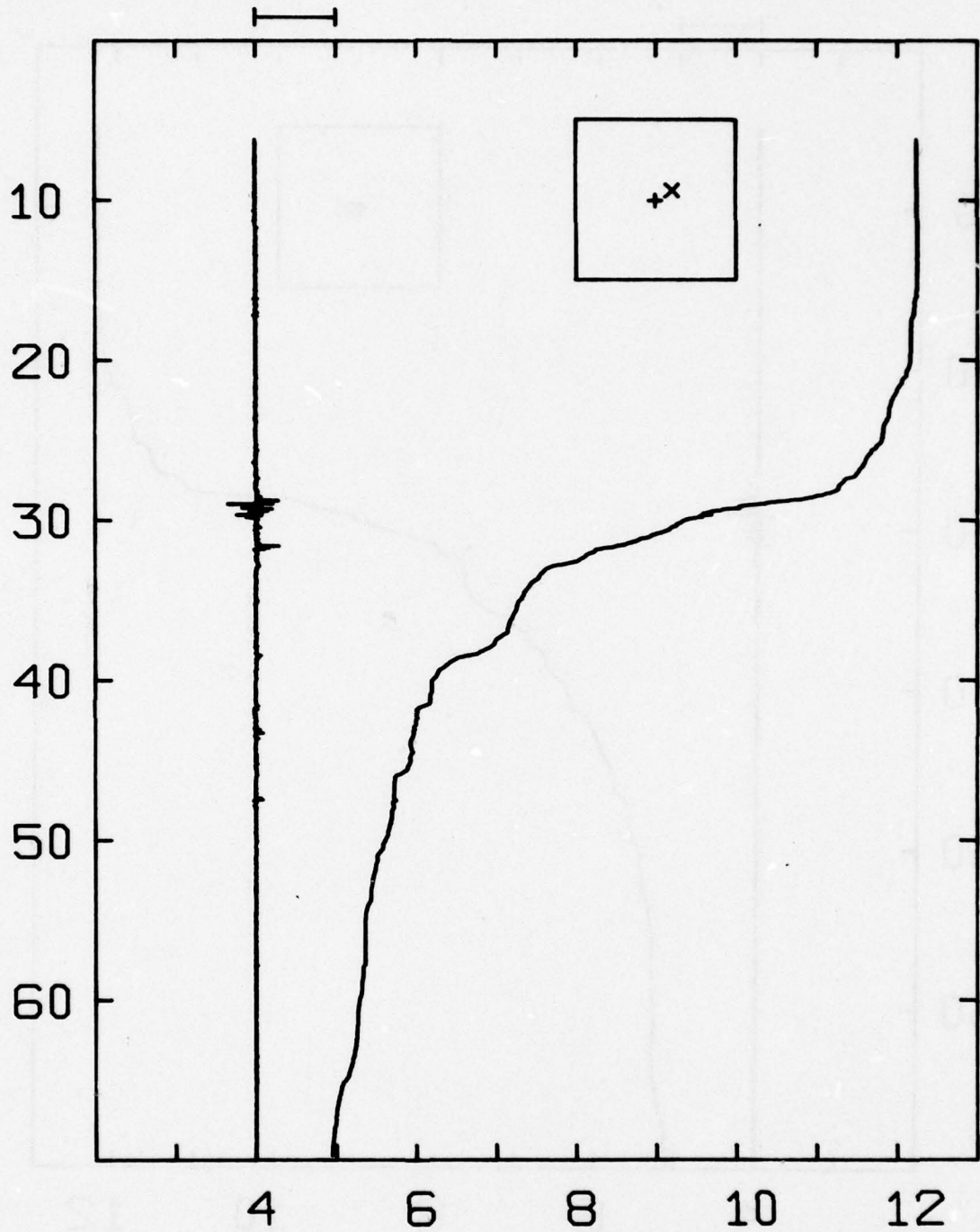
DATE 8/29/77

RANGE .871

TIME 0902

BEARING 277

30.0 DEG/M UNIT C P828C1



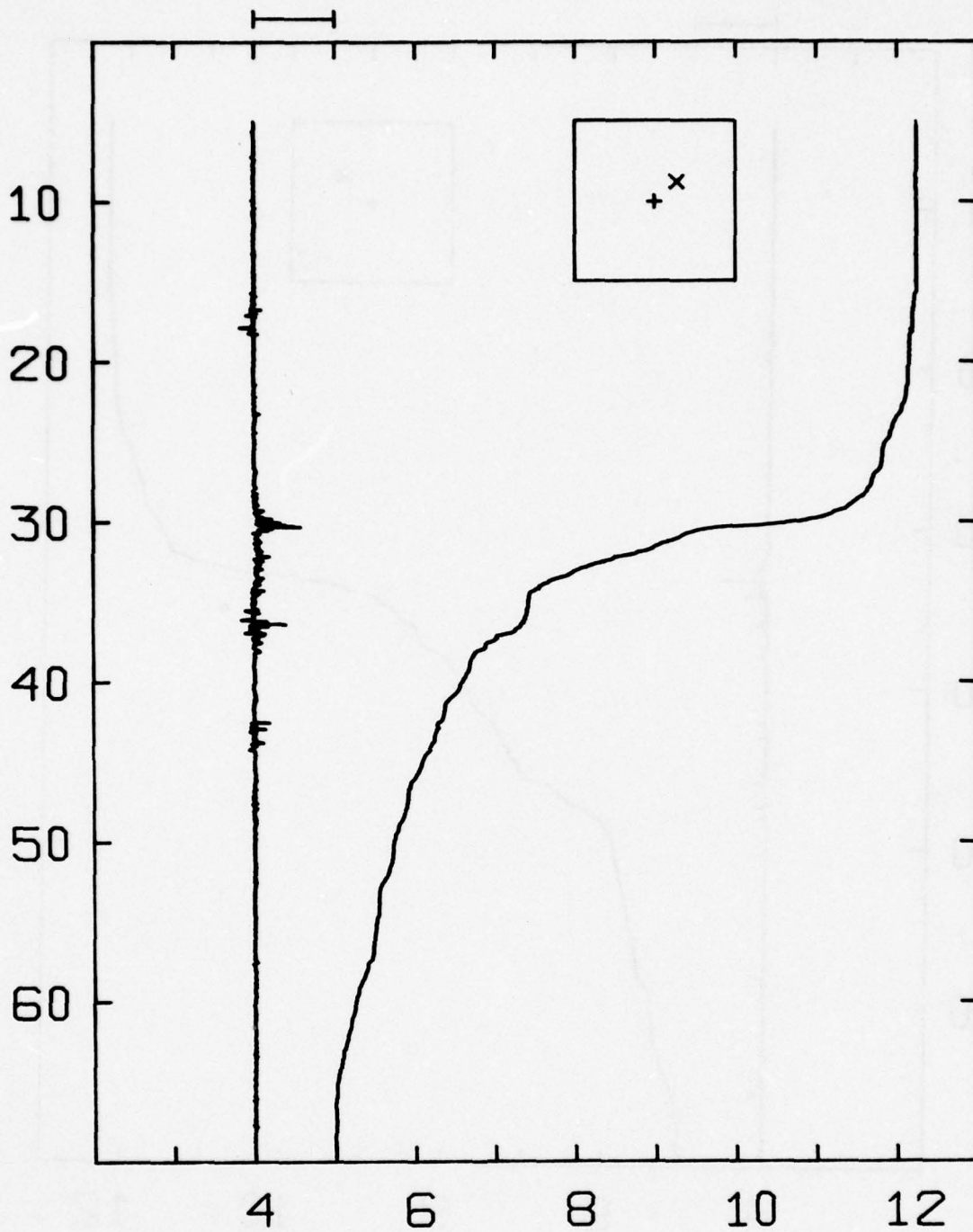
DATE 8/29/77

RANGE 1.20

TIME 0923

BEARING 239

10.0 DEG/M UNIT C P828C2



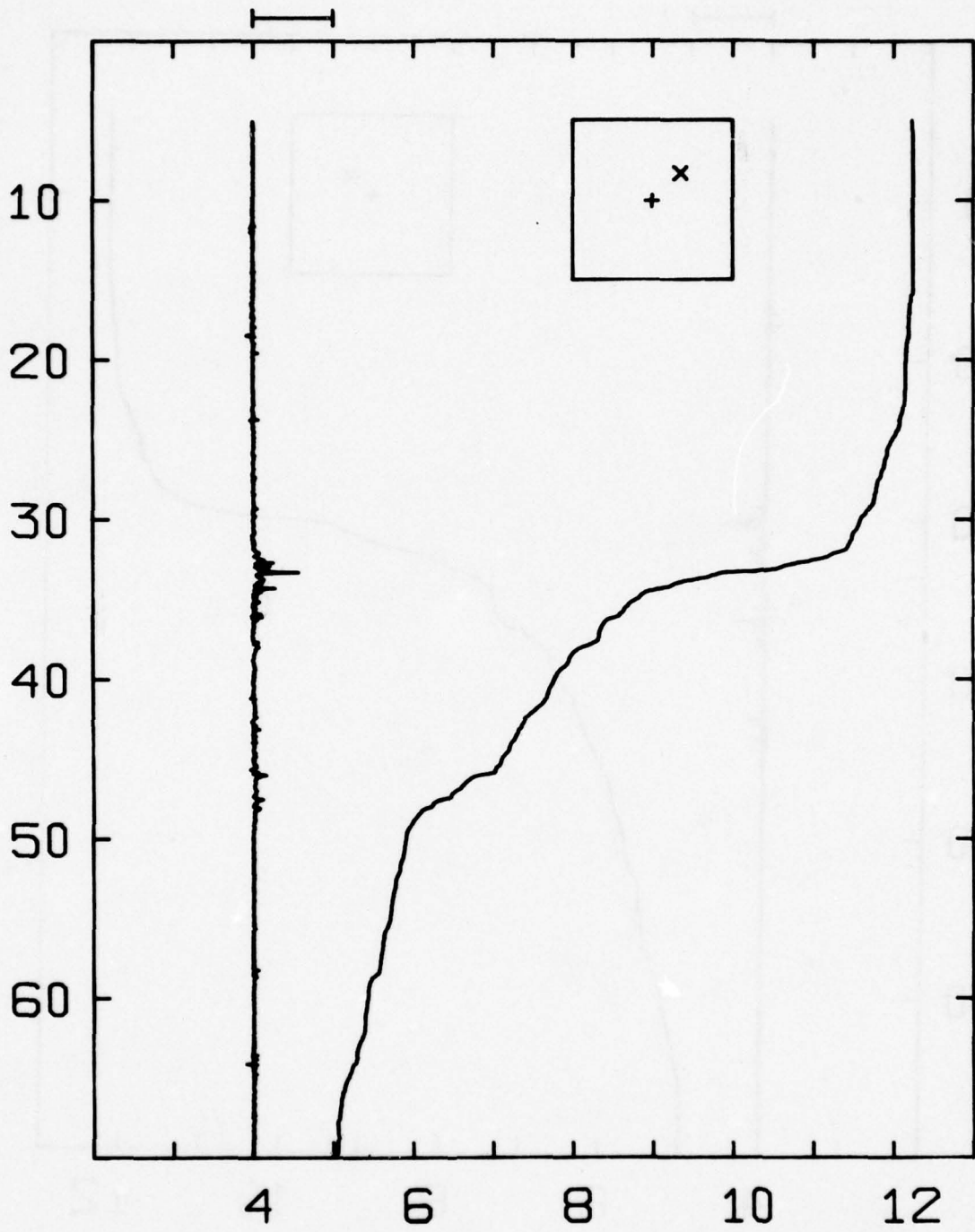
DATE 8/29/77

RANGE 1.85

TIME 0947

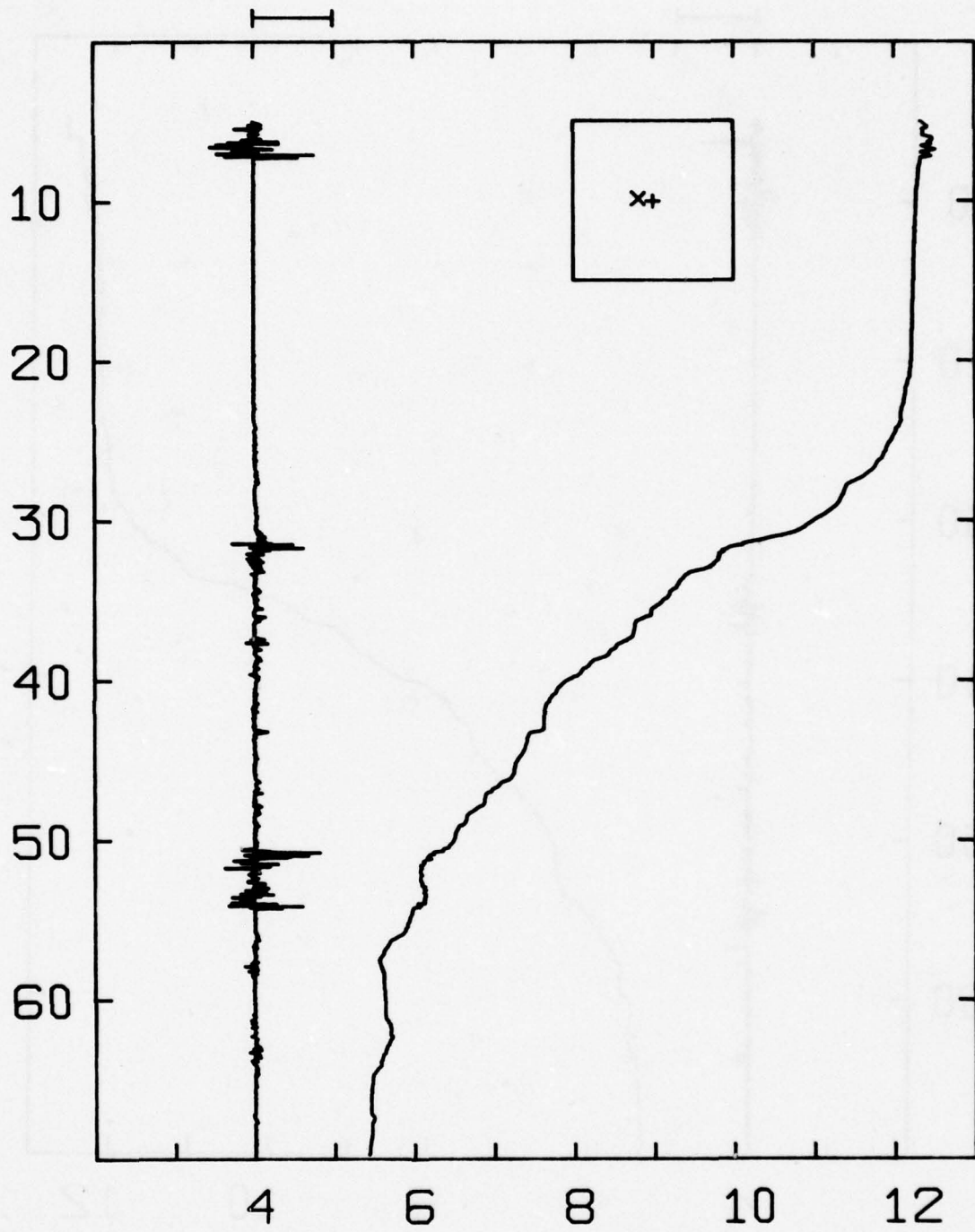
BEARING 228

10.0 DEG/M UNIT C P828C3



DATE	8/29/77	RANGE	2.45
TIME	1011	BEARING	225

10.0 DEG/M UNIT C P829A1



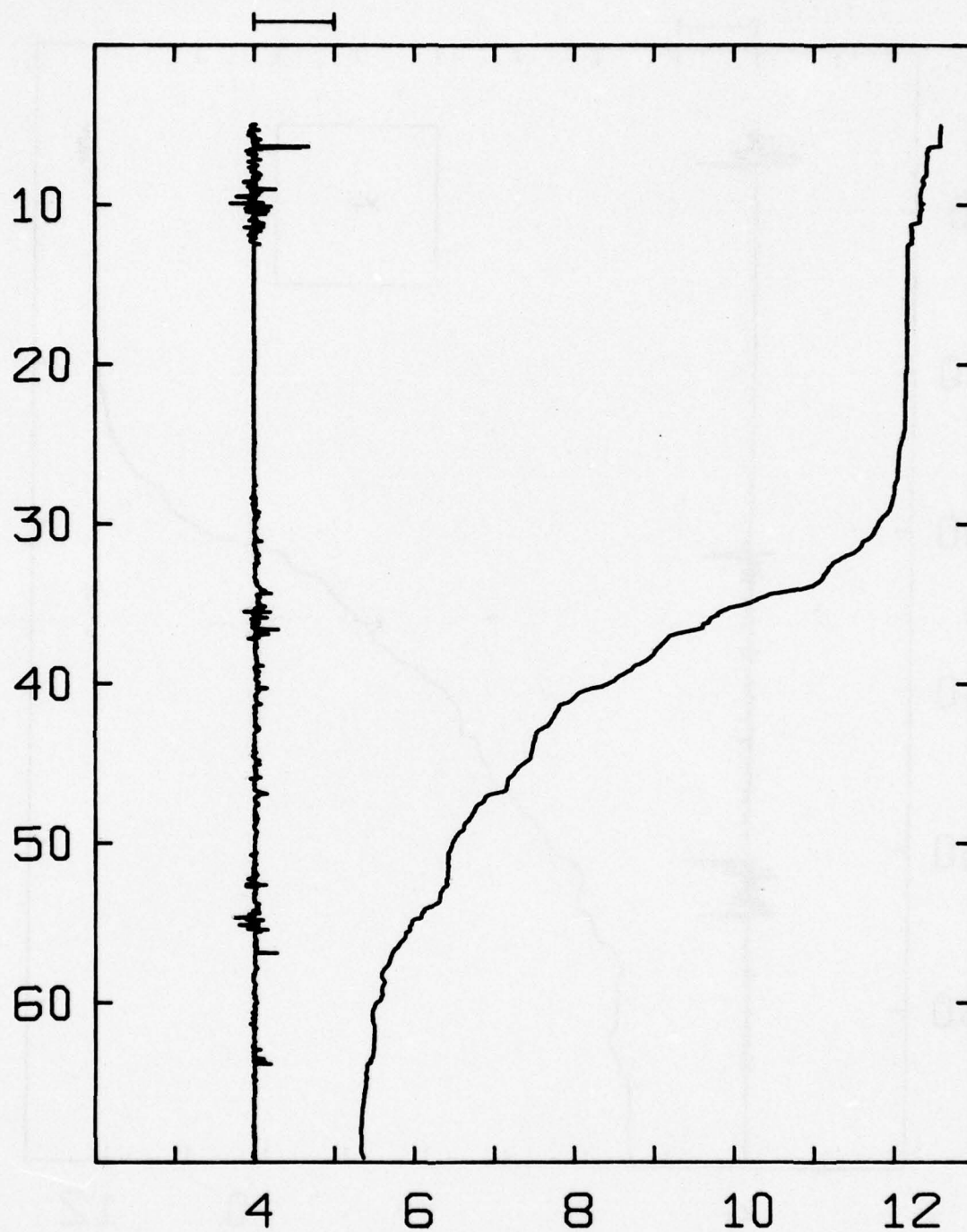
DATE 8/30/77

RANGE 10.964

TIME 0558

BEARING 99

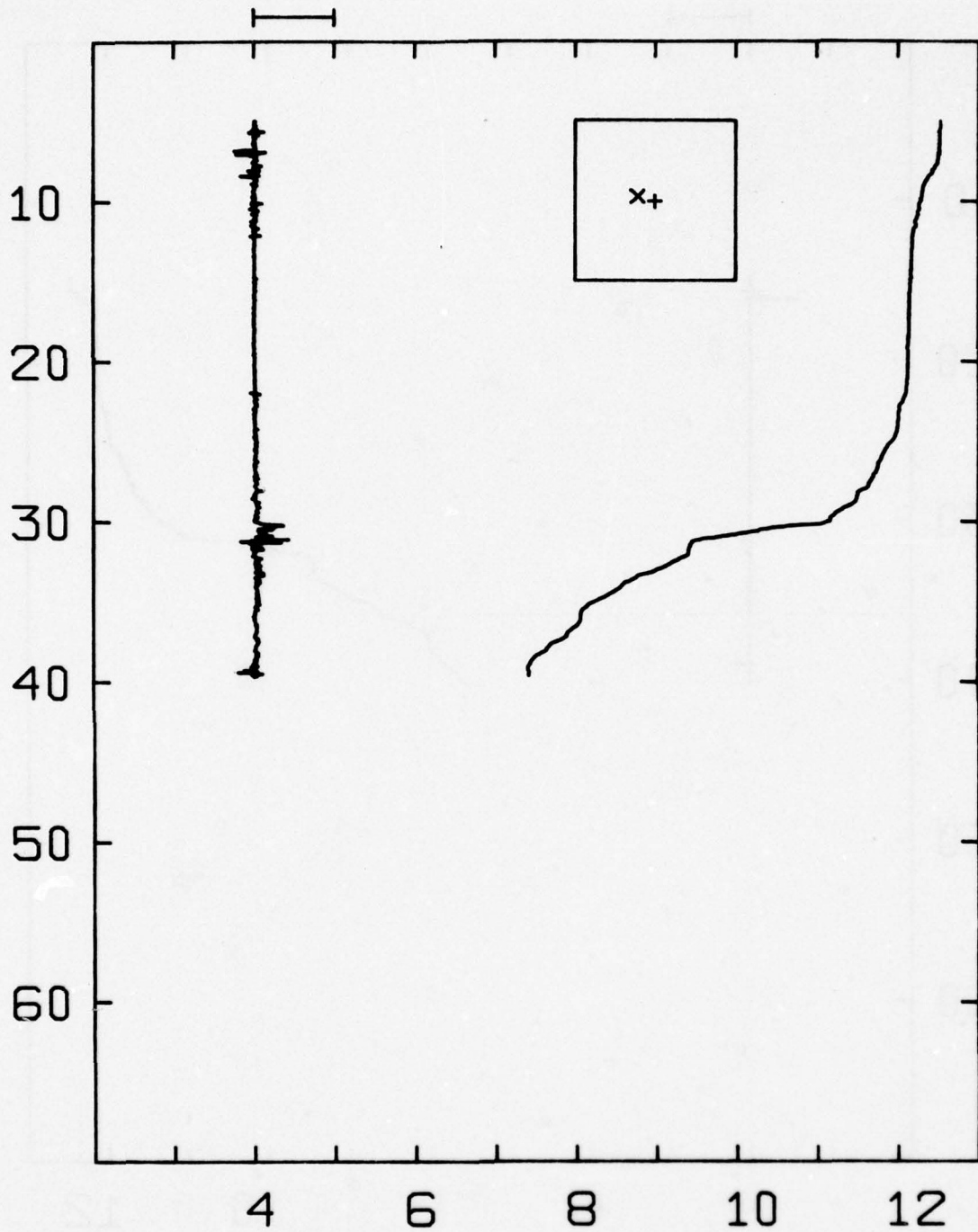
10.0 DEG/M UNIT C P829A2



DATE 8/30/77

TIME 0625

10.0 DEG/M UNIT C P829A3



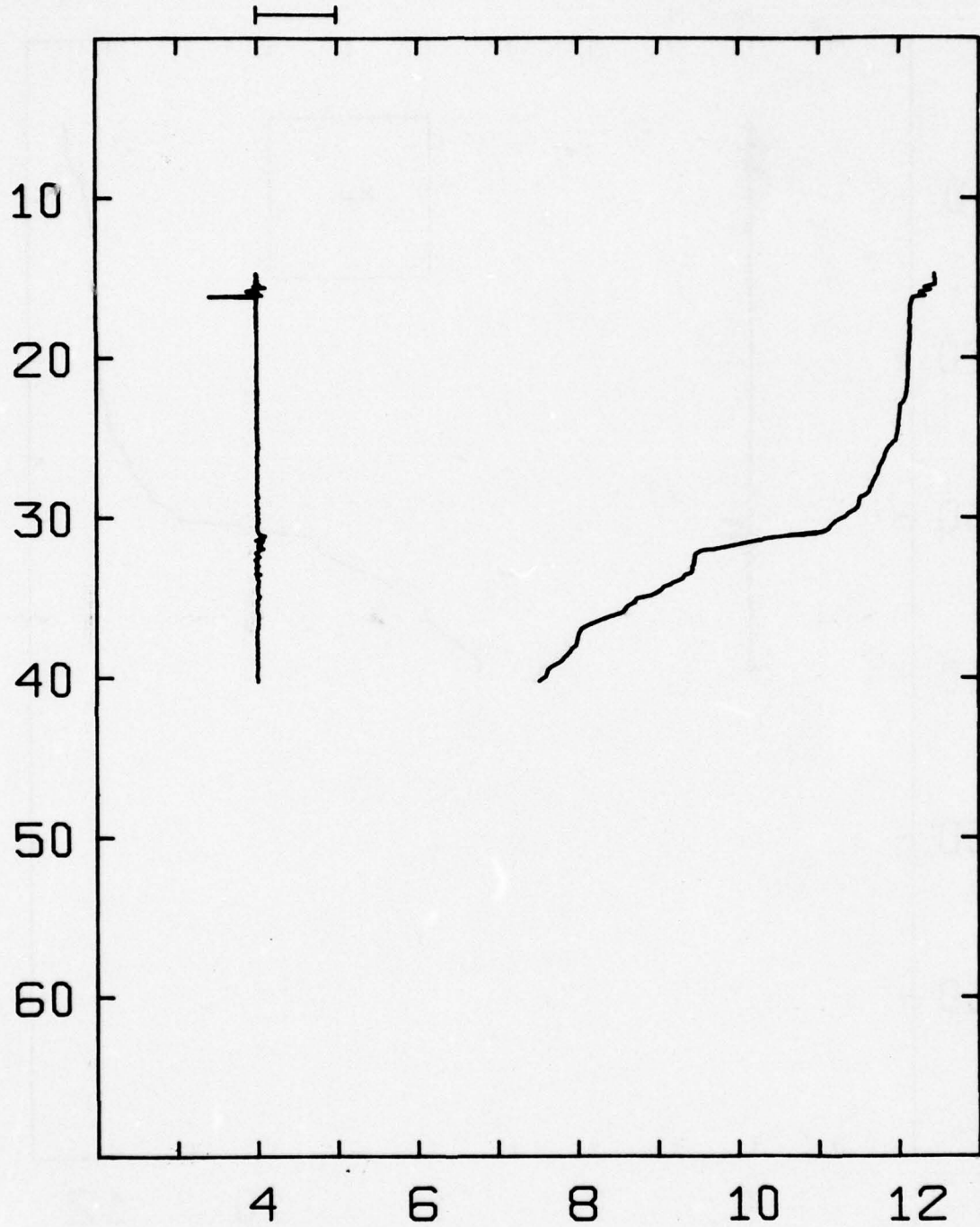
DATE 8/30/77

RANGE 1.15

TIME 0651

BEARING 105

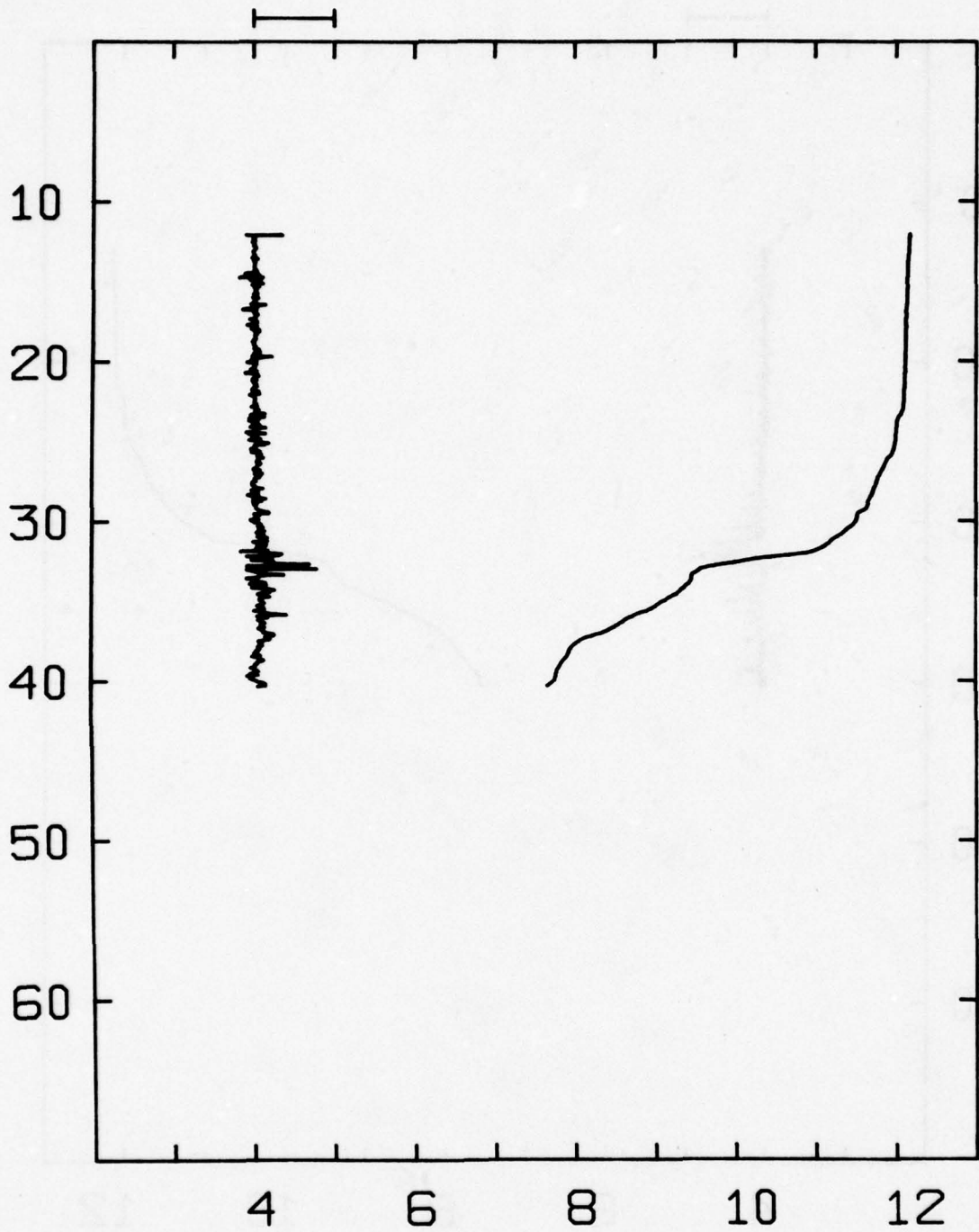
30.0 DEG/M UNIT C P829A4



DATE 8/30/77

TIME 0654

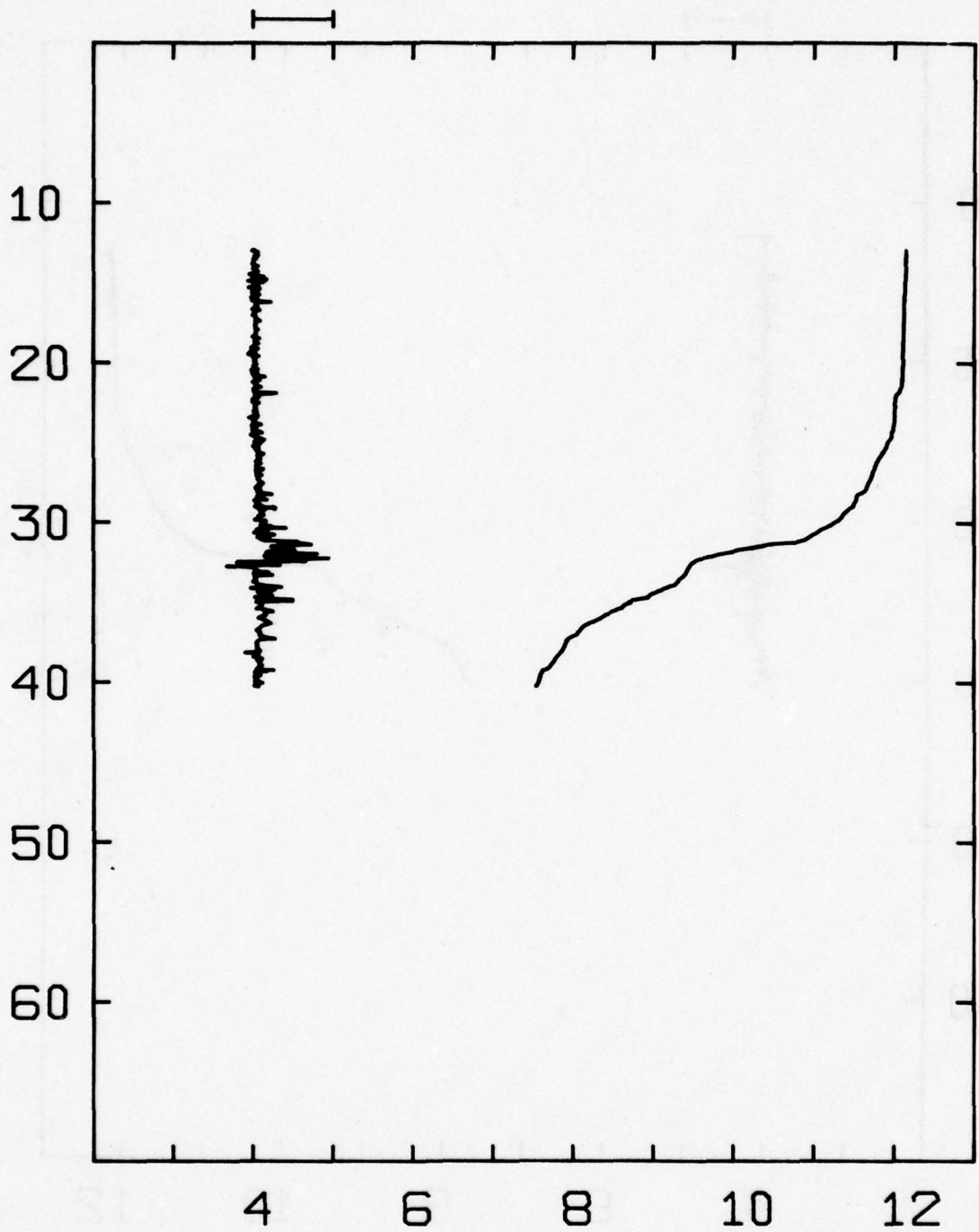
3.00 DEG/M UNIT C P829A5



DATE 8/30/77

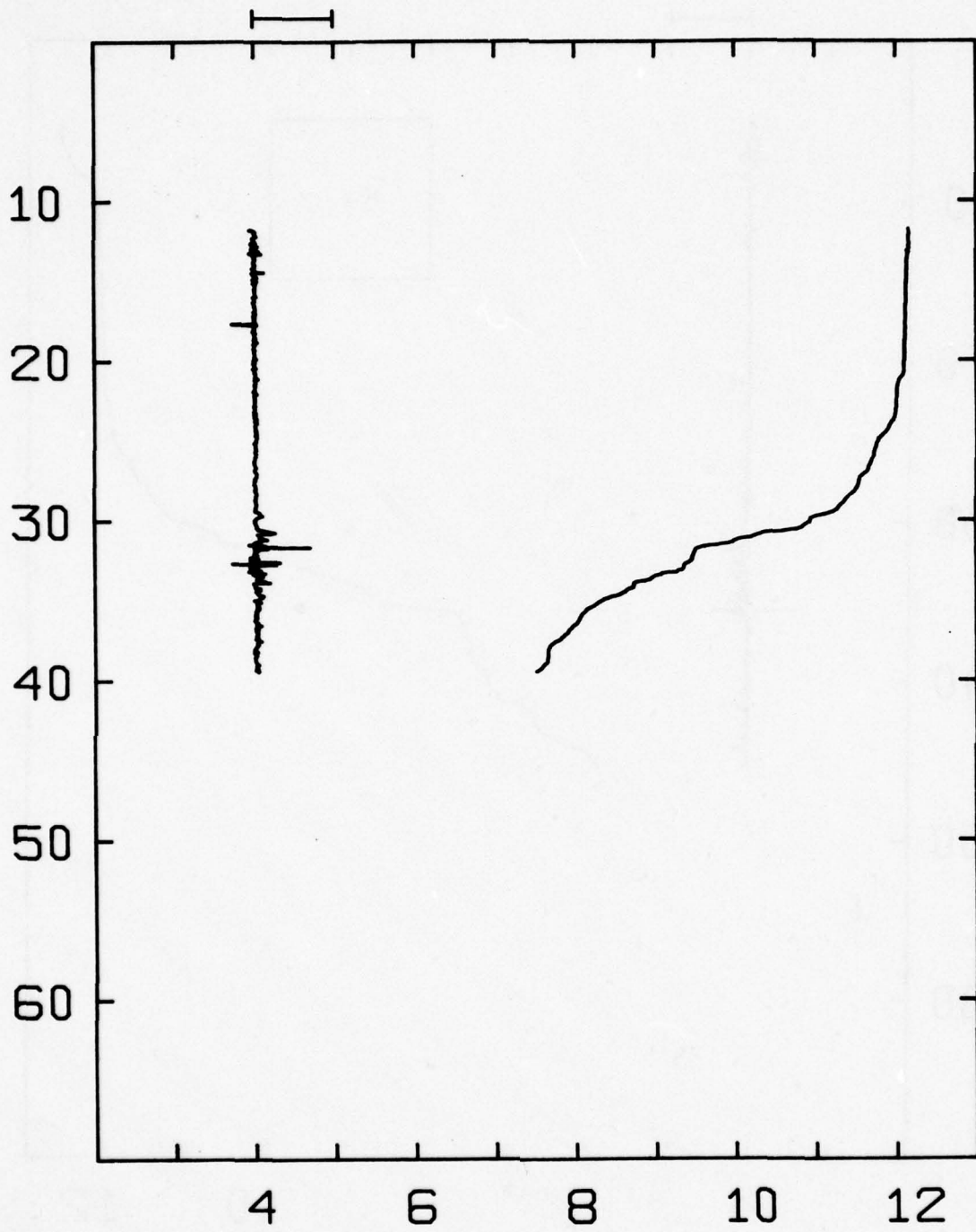
TIME 0656

3.00 DEG/M UNIT C P829A6



DATE 8/30/77  
TIME 0658

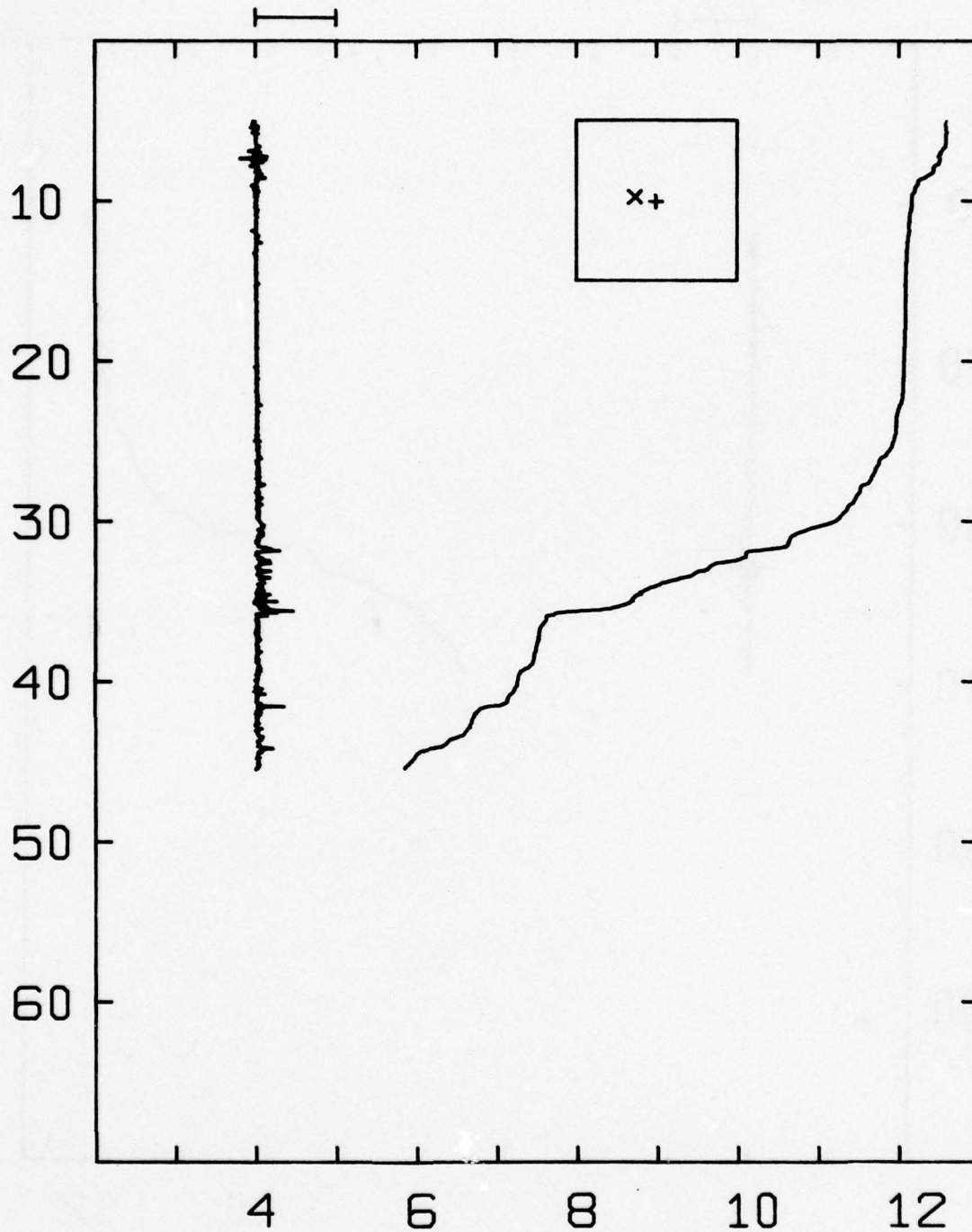
10.0 DEG/M UNIT C P829A7



DATE 8/30/77

TIME 0700

10.0 DEG/M UNIT C P829B1



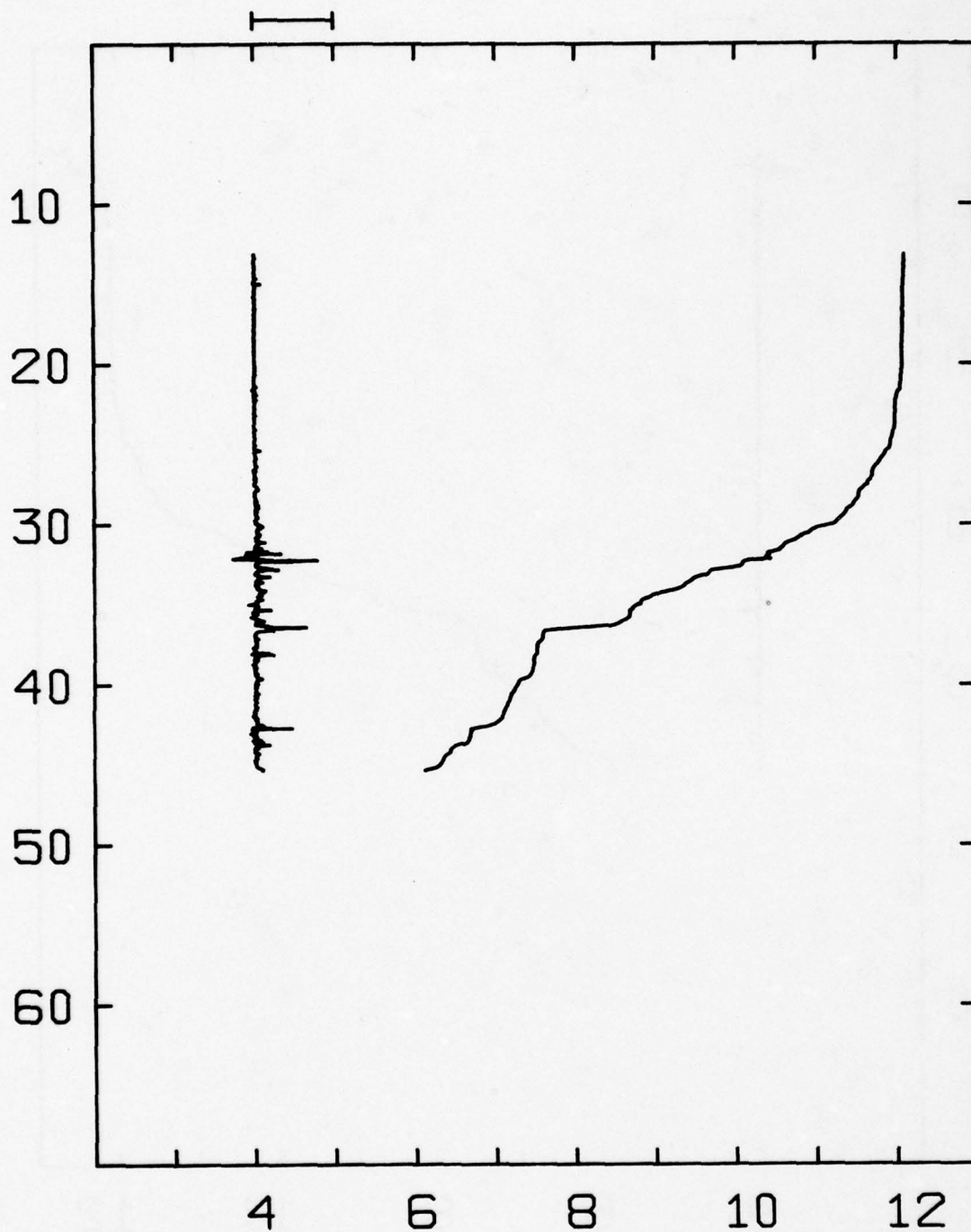
DATE 8/30/77

RANGE 1.35

TIME 0714

BEARING 102

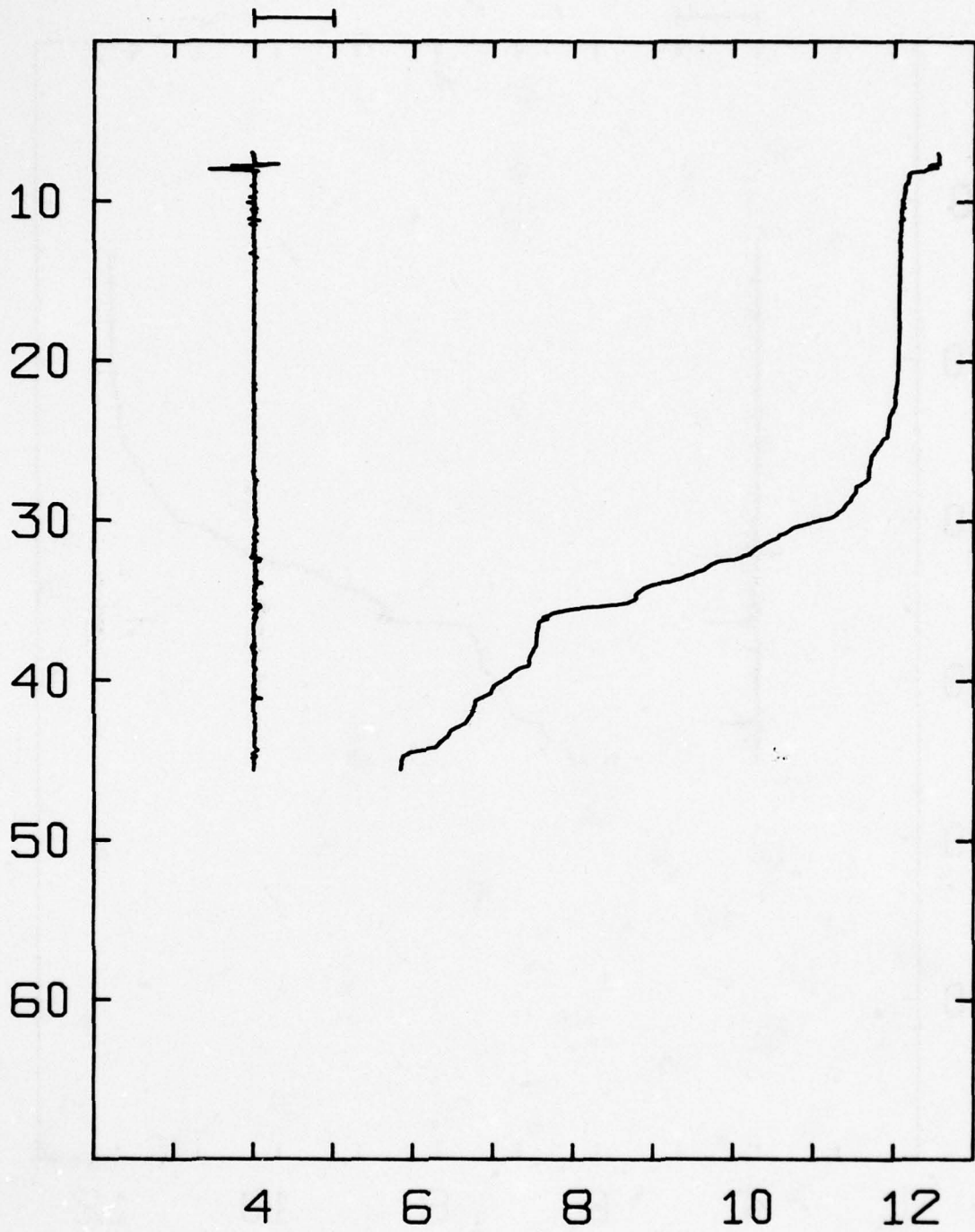
10.0 DEG/M UNIT C P829B2



DATE 8/30/77

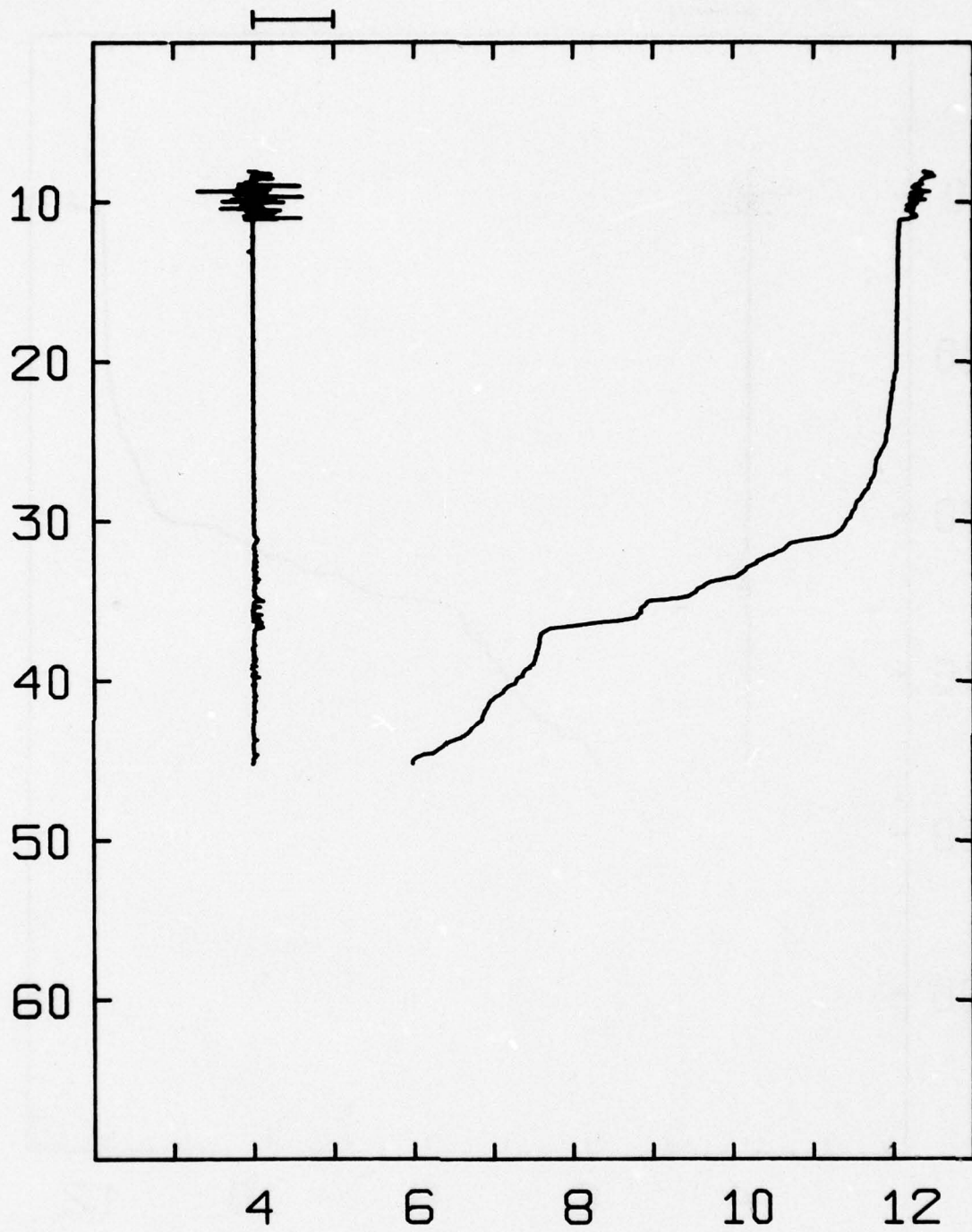
TIME 0717

30.0 DEG/M UNIT C P829B3



DATE 8/30/77  
TIME 0720

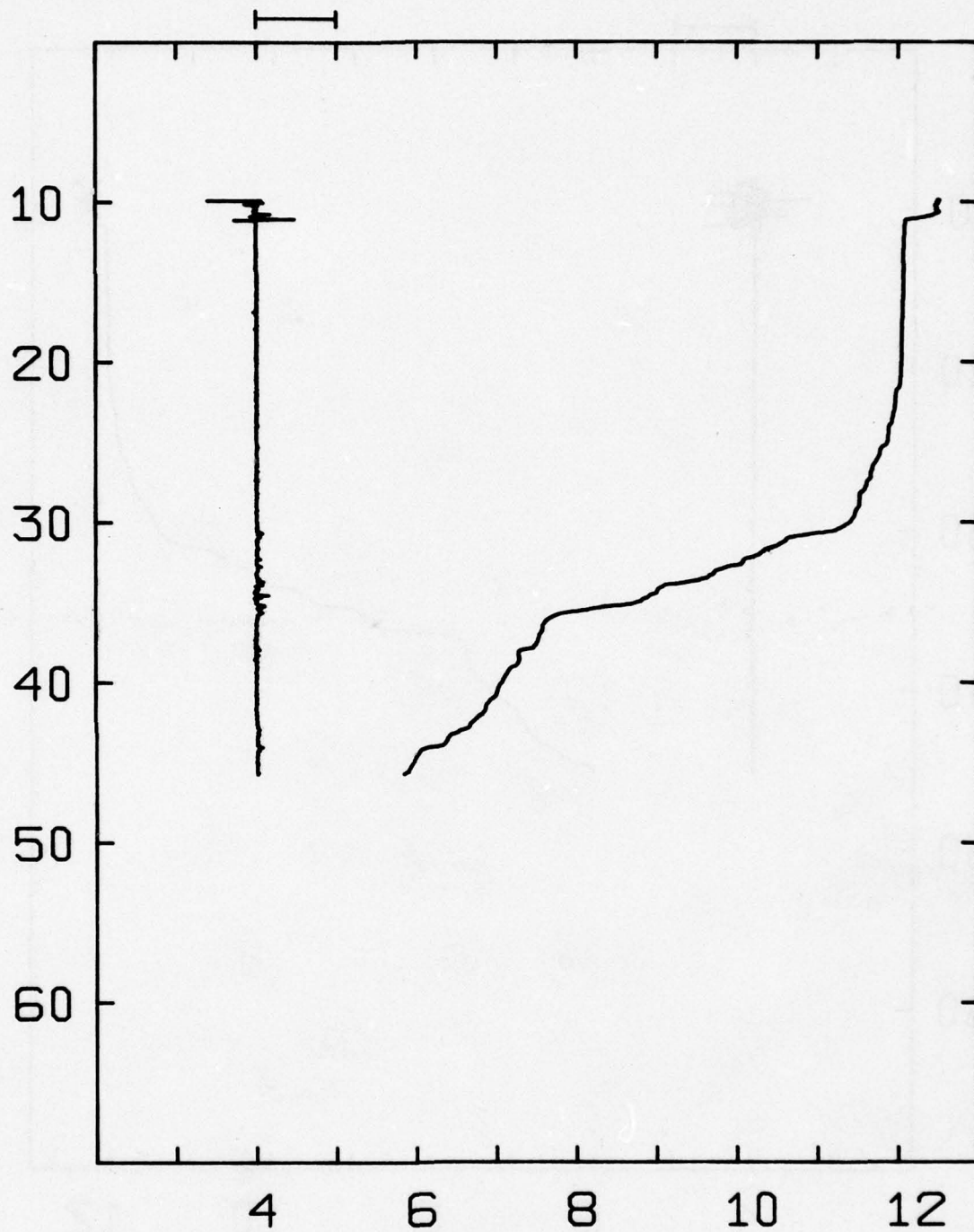
30.0 DEG/M UNIT C P829B4



DATE 8/30/77

TIME 0723

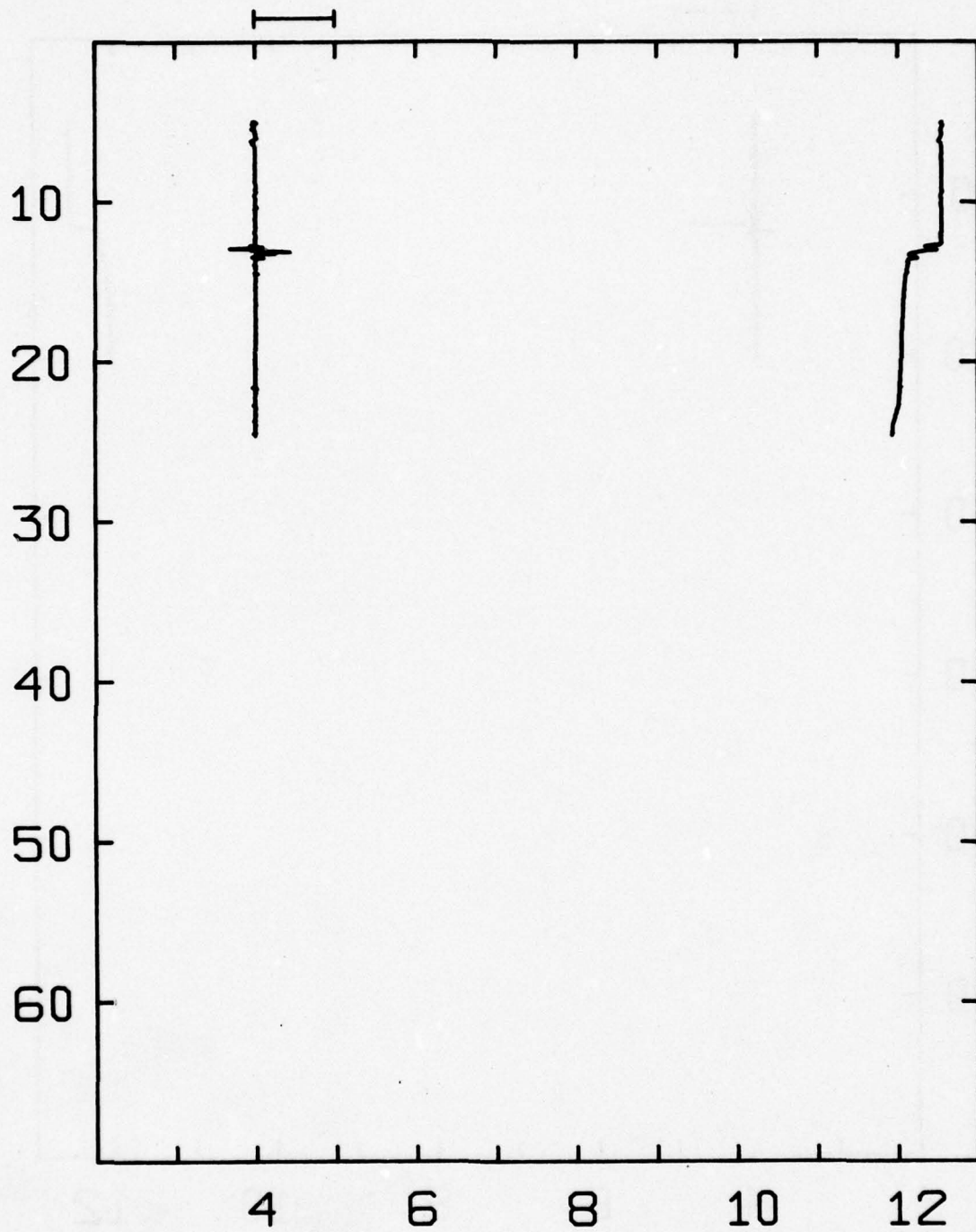
30.0 DEG/M UNIT C P82985



DATE 8/30/77

TIME 0726

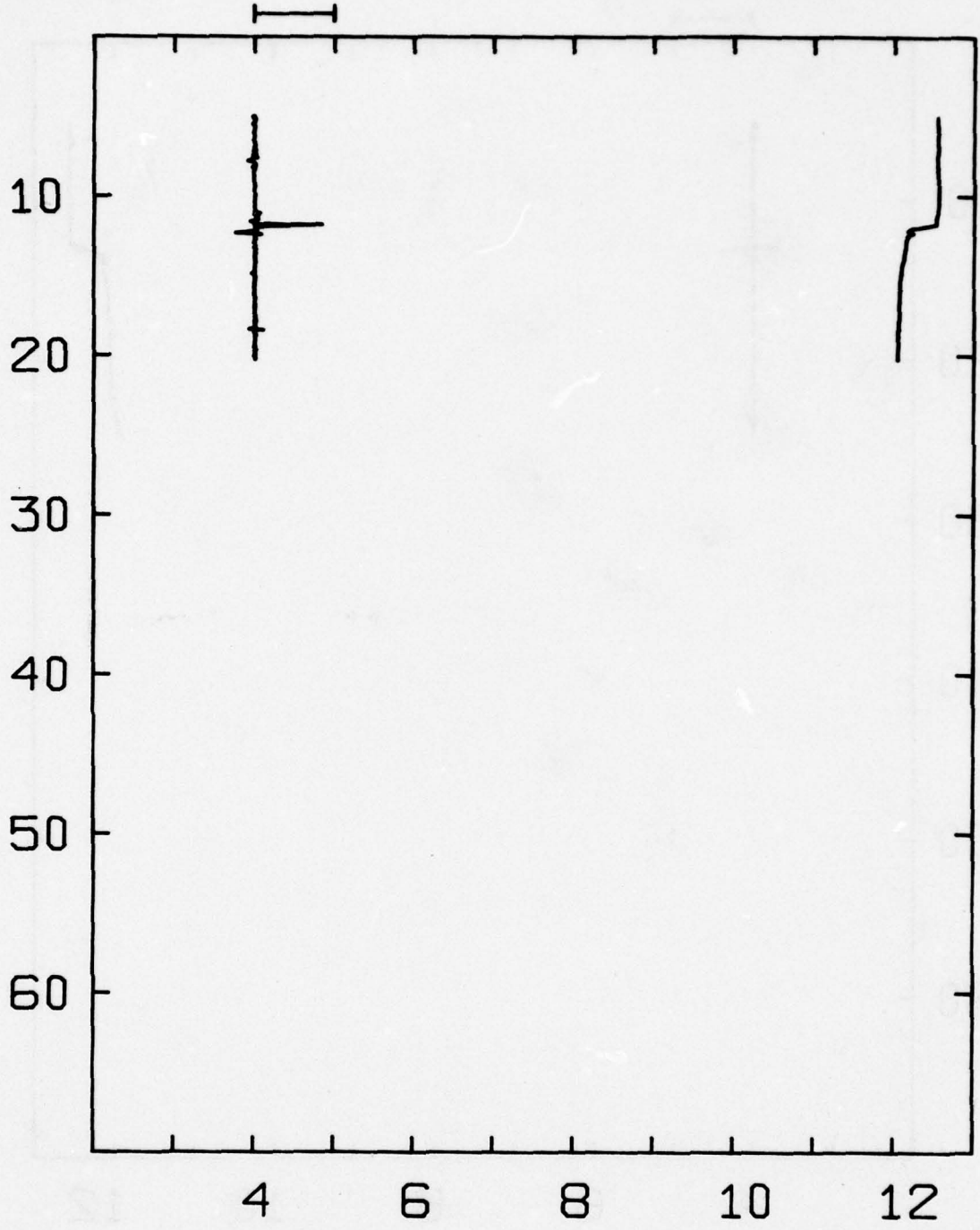
30.0 DEG/M UNIT C P829B6



DATE 8/30/77

TIME 0729


10.0 DEG/M UNIT C P829B7



DATE 8/30/77

TIME 0731


30.0 DEG/M UNIT C P82988



DATE 8/30/77

TIME 0734

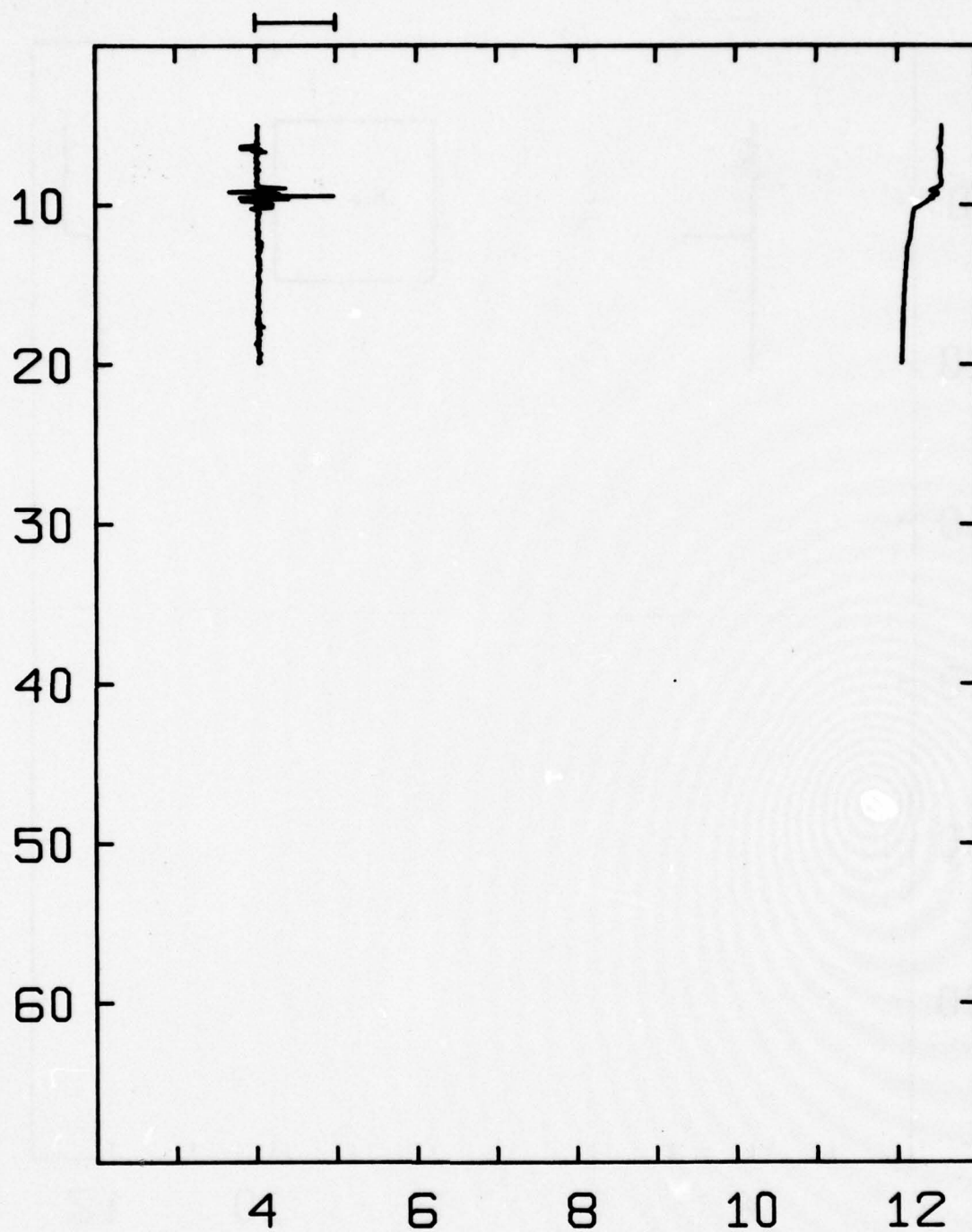
30.0 DEG/M UNIT C P829B9



DATE 8/30/77

TIME 0736

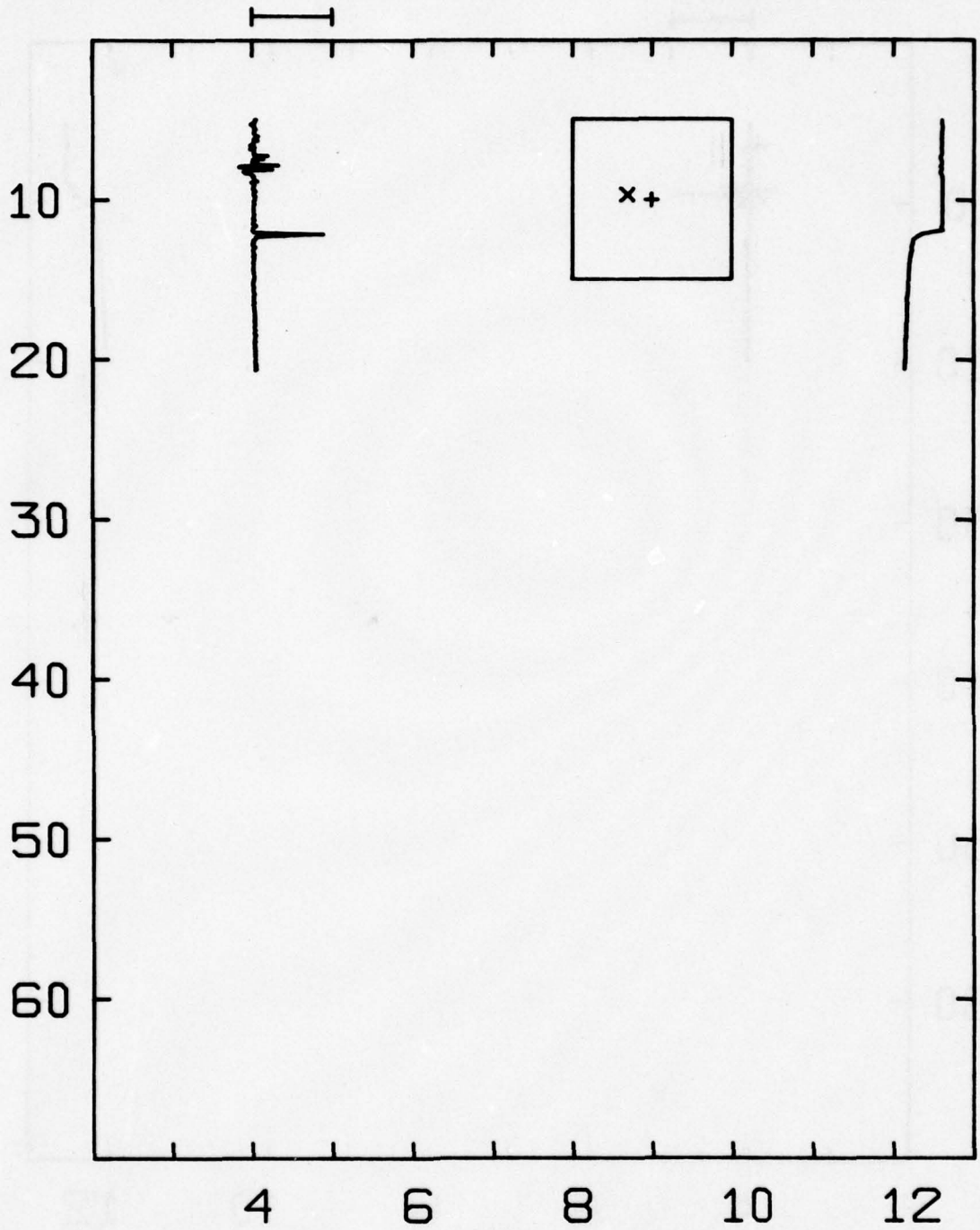
3.00 DEG/M UNIT C P829B10



DATE 8/30/77

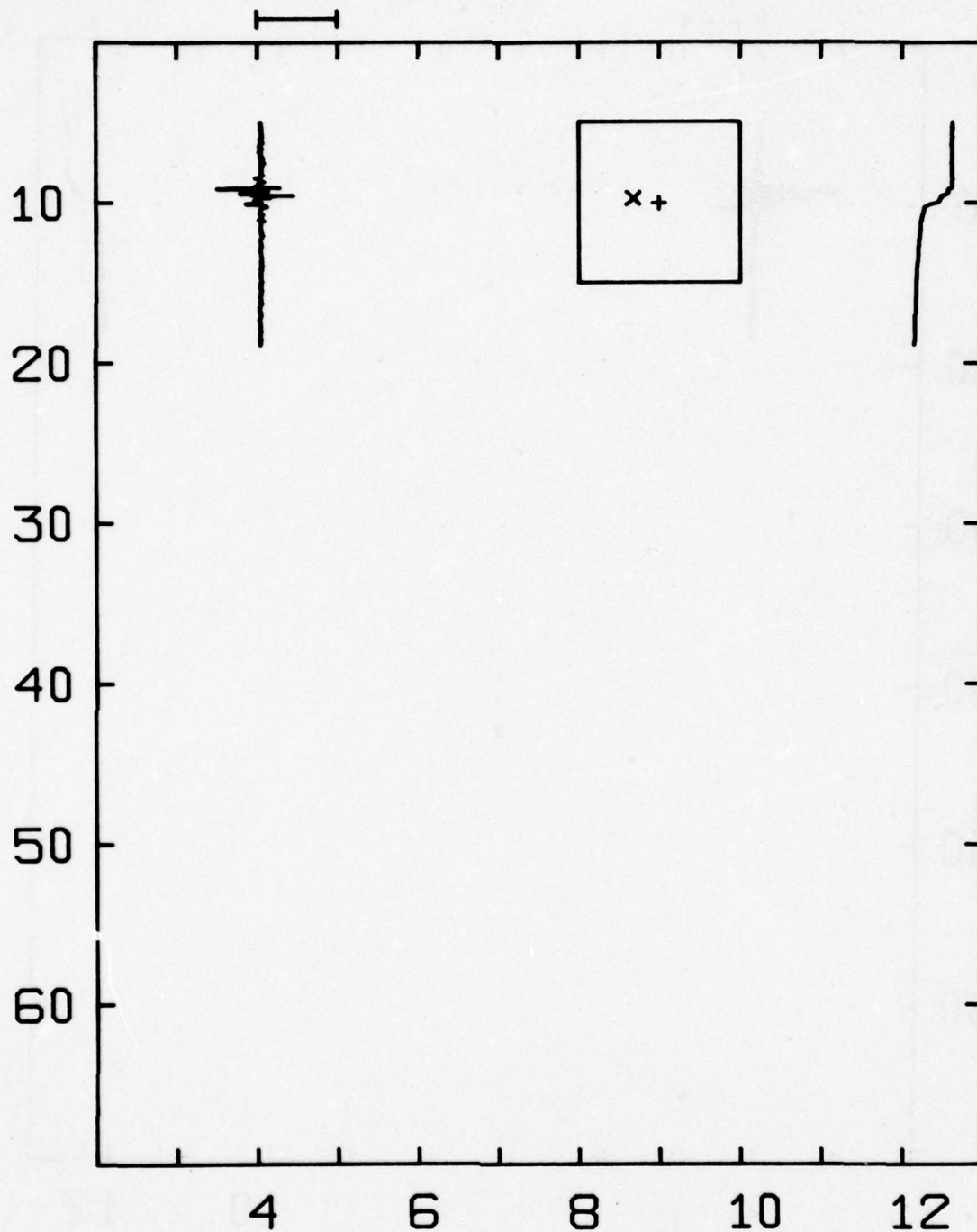
TIME 0737

3.00 DEG/M UNIT C P829B11



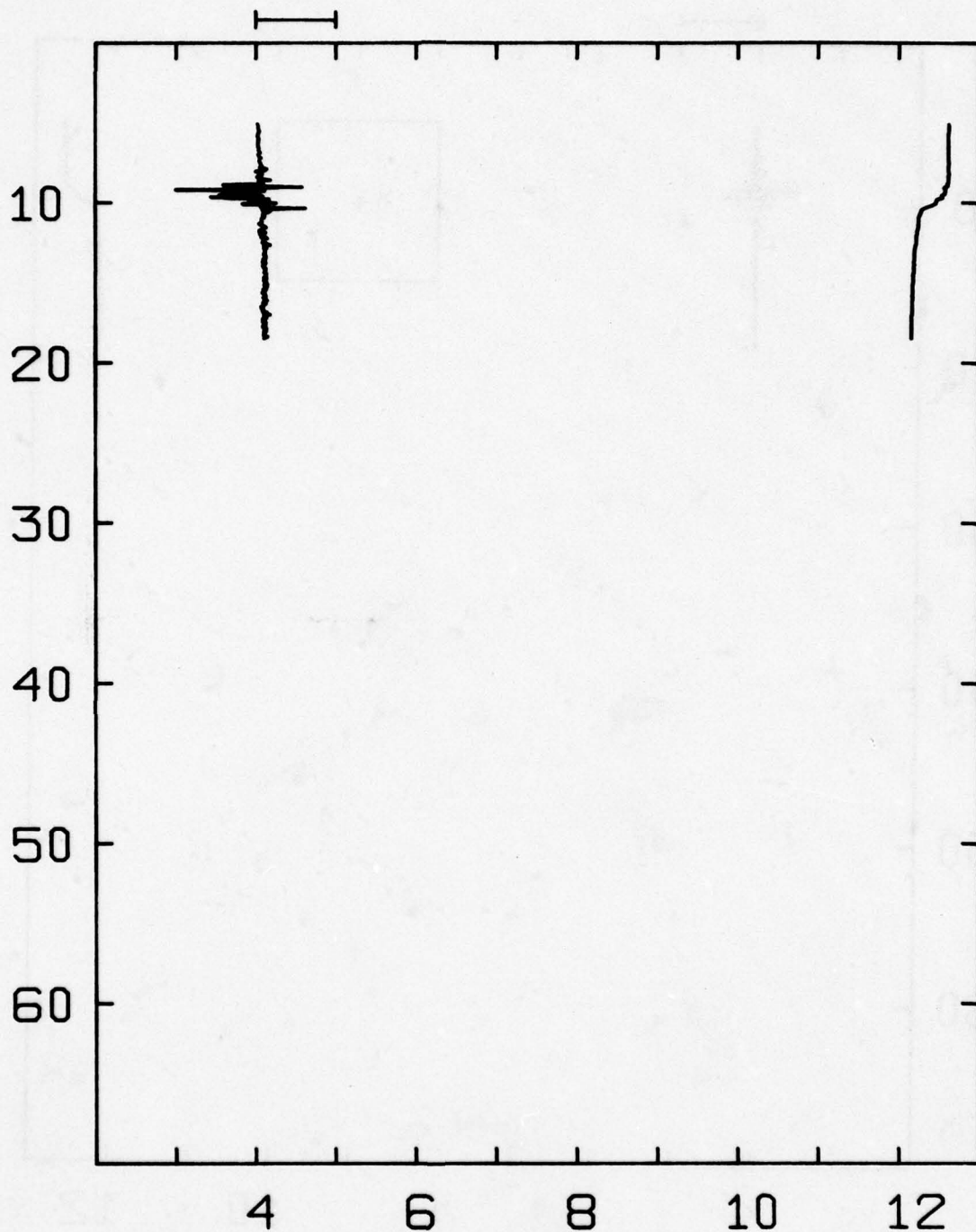
DATE	8/30/77	RANGE	1.59
TIME	0747	BEARING	102

3.00 DEG/M UNIT C P829B12



DATE 8/30/77 RANGE 1.63  
TIME 0749 BEARING 100

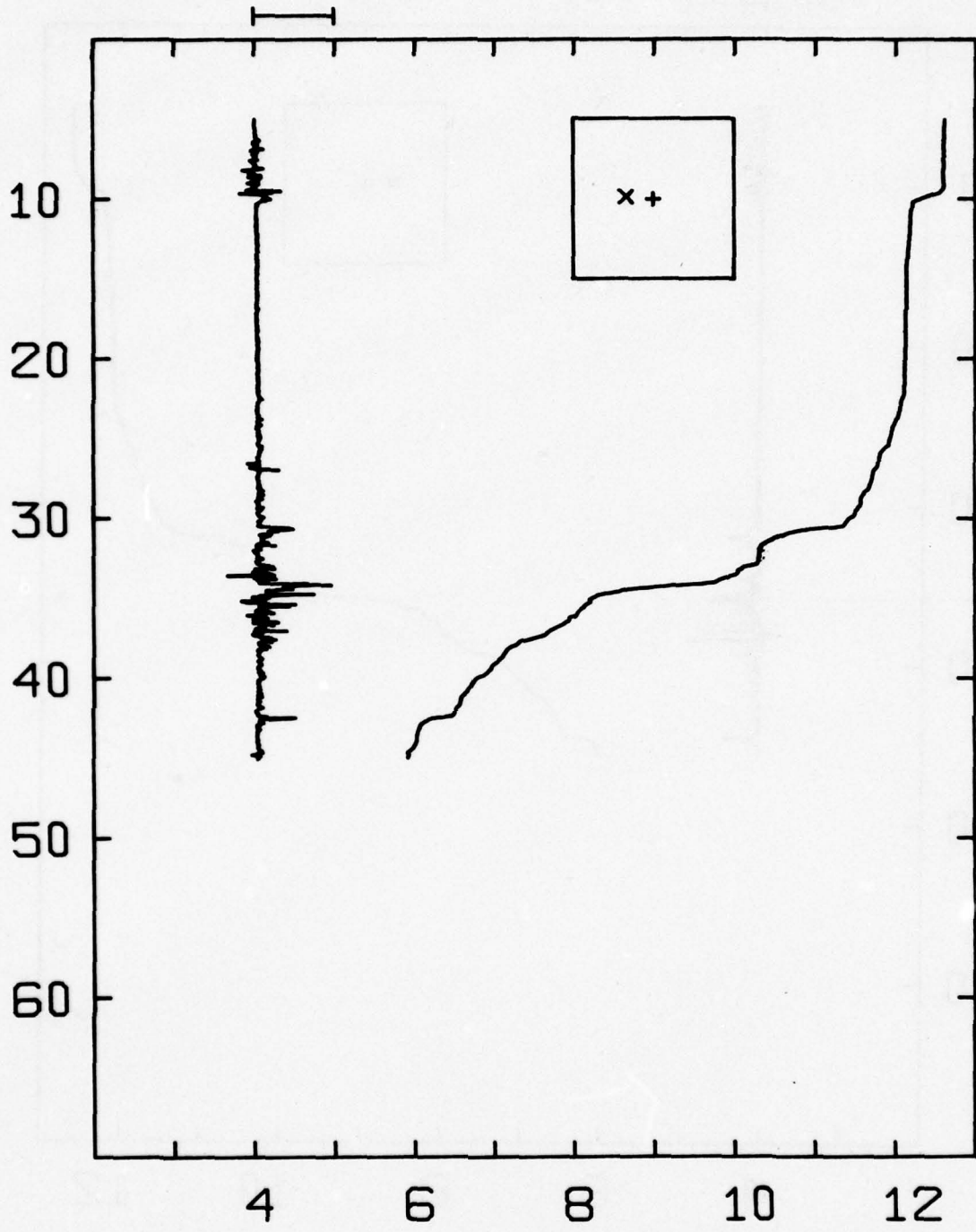
1.00 DEG/M UNIT C P829B13



DATE 8/30/77

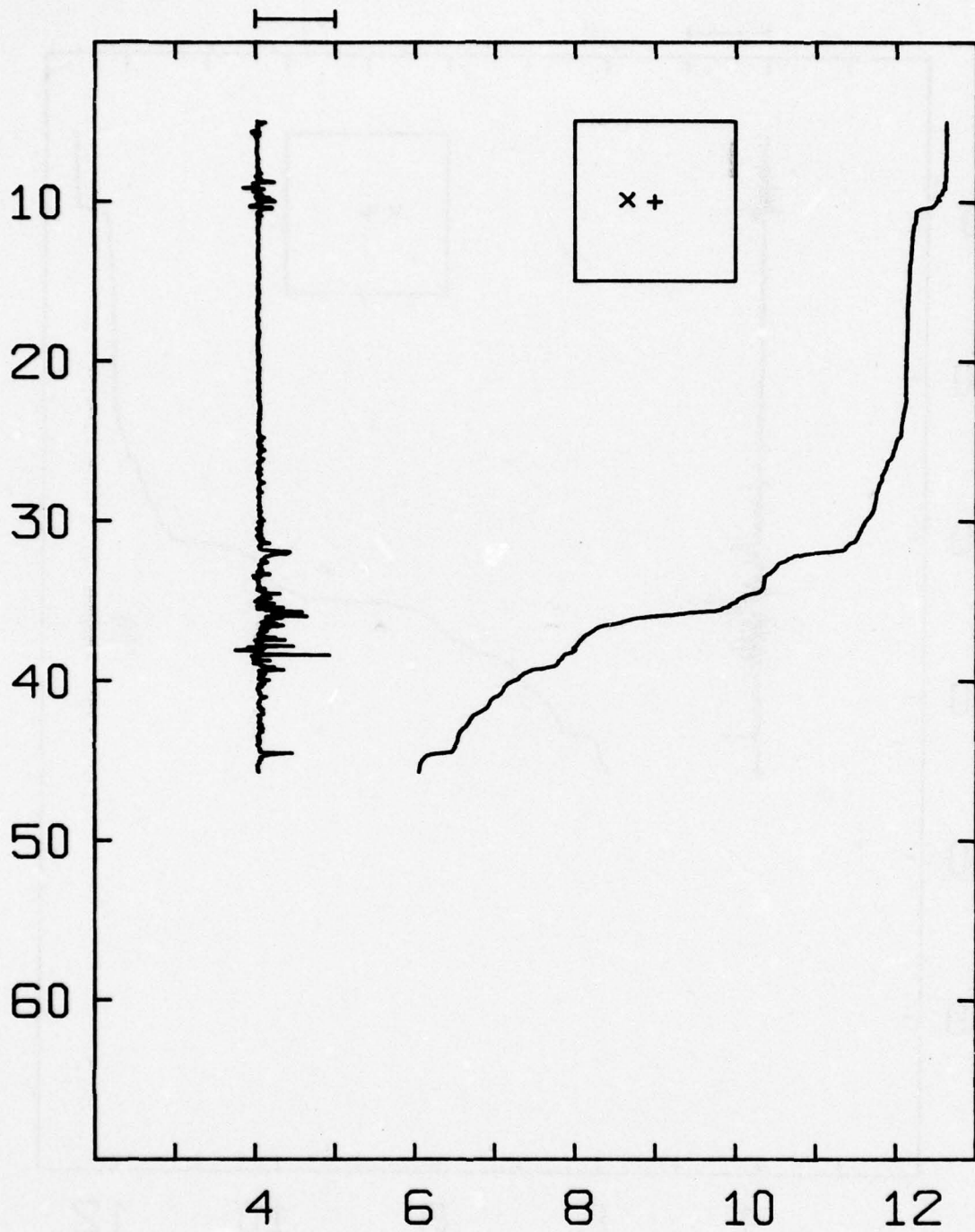
TIME 0750

3.00 DEG/M UNIT C P829B20



DATE	8/30/77	RANGE	1.72
TIME	0801	BEARING	95

3.00 DEG/M UNIT C P829B21



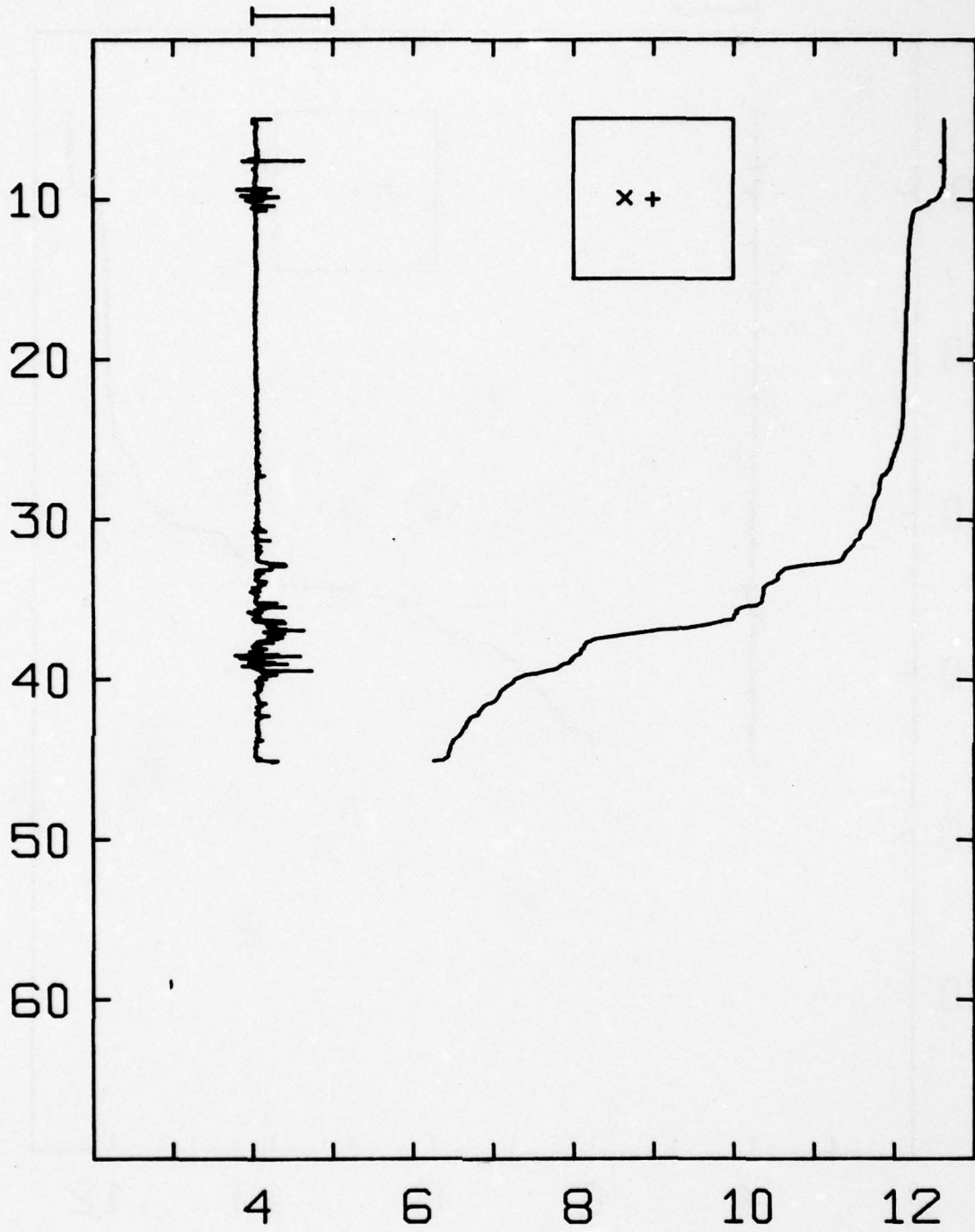
DATE 8/30/77

RANGE 1.74

TIME 0806

BEARING 94

3.00 DEG/M UNIT C P829B22



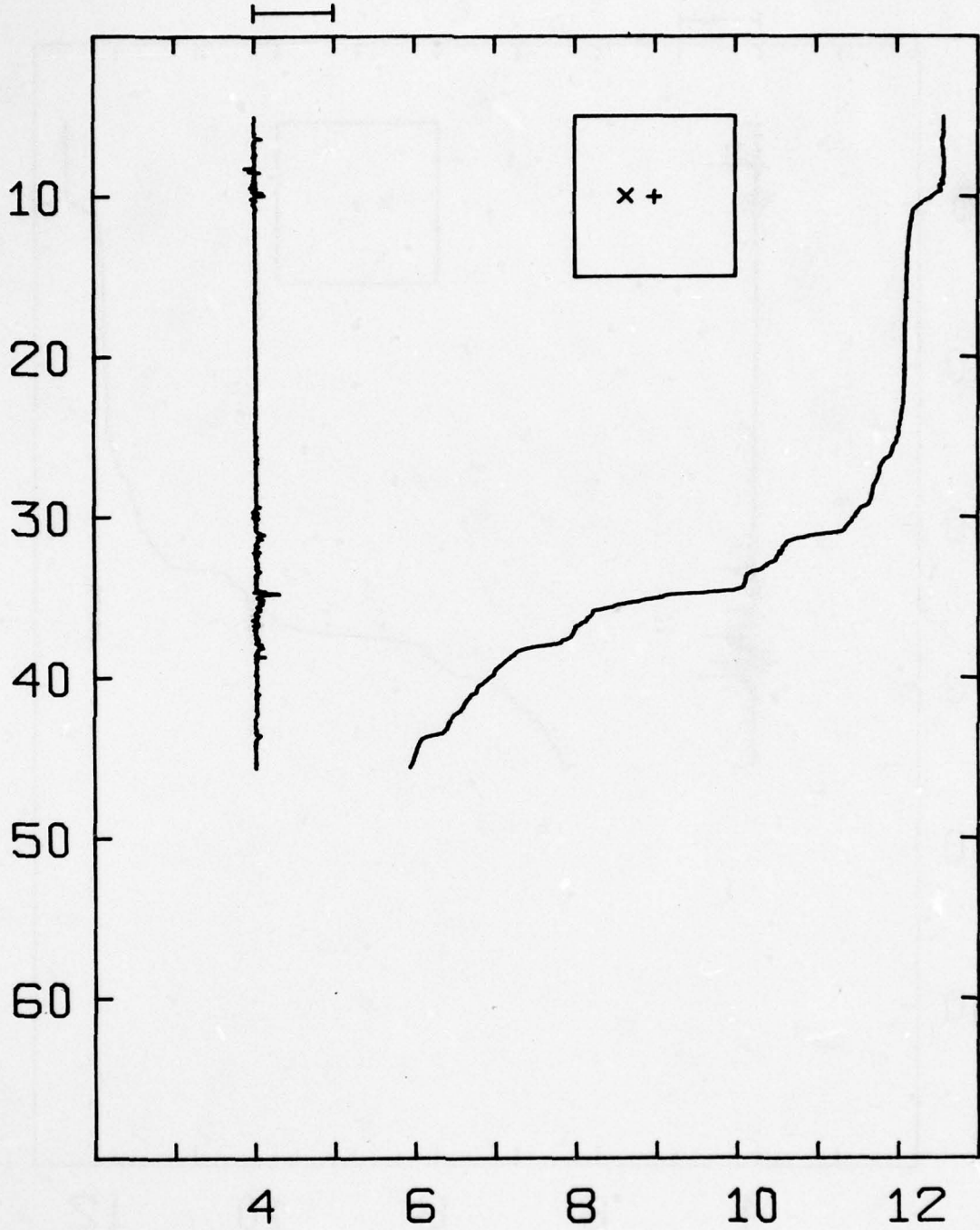
DATE 8/30/77

RANGE 1.78

TIME 0810

BEARING 93

10.0 DEG/M UNIT C P829B23



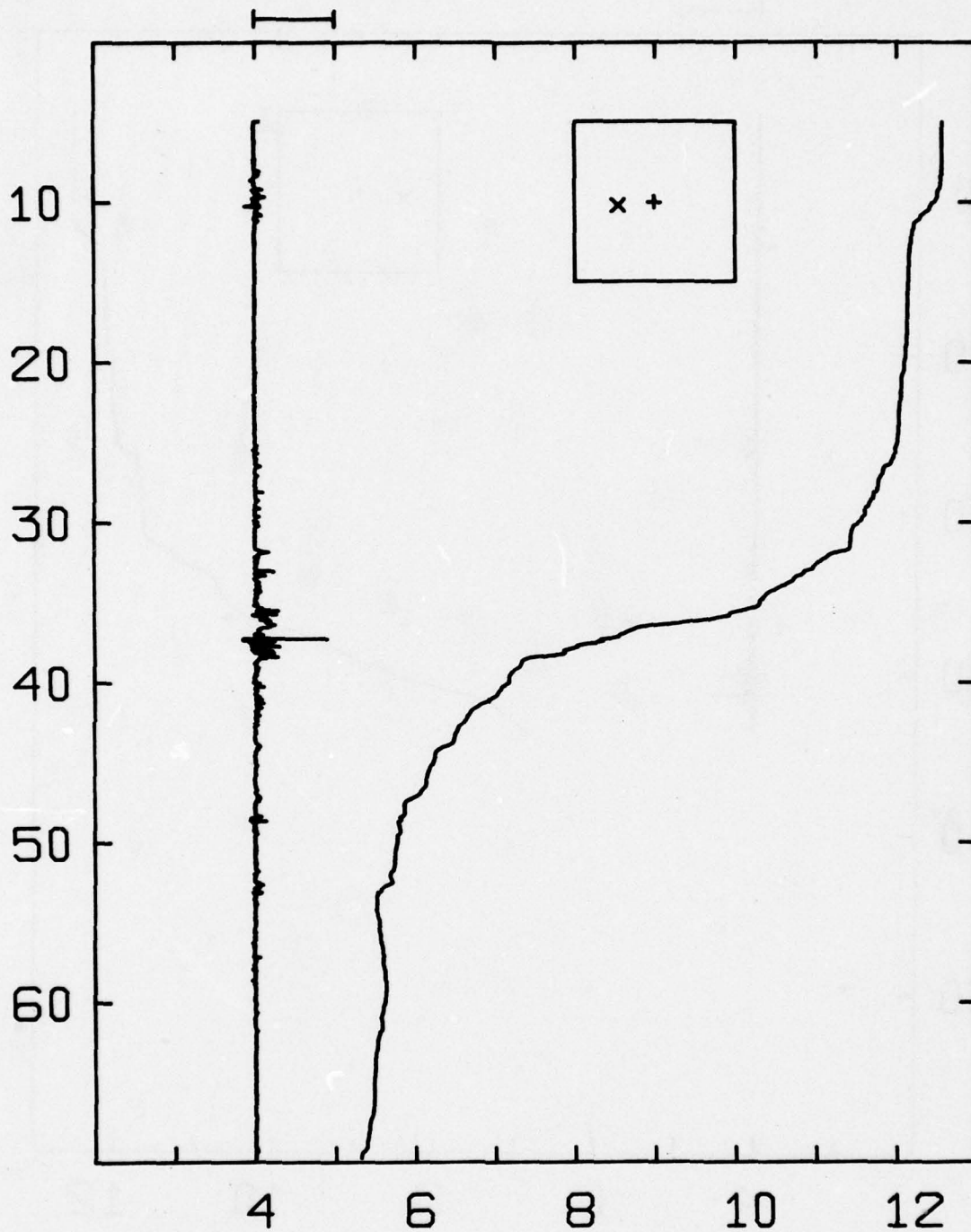
DATE 8/30/77

RANGE 1.82

TIME 0814

BEARING 92

10.0 DEG/M UNIT C P829C1



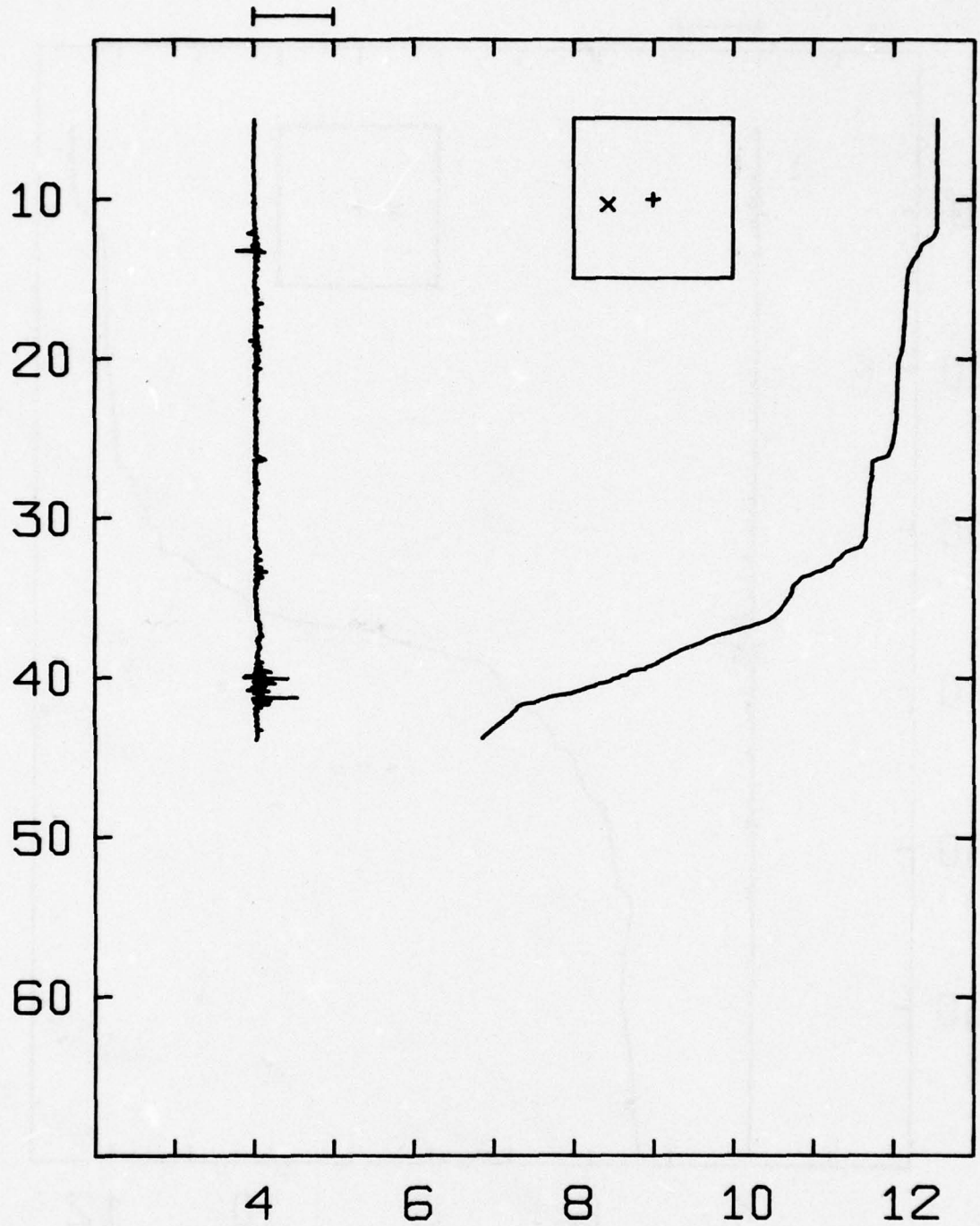
DATE 8/30/77

RANGE 2.28

TIME 0855

BEARING 85

10.0 DEG/M UNIT C P829C2



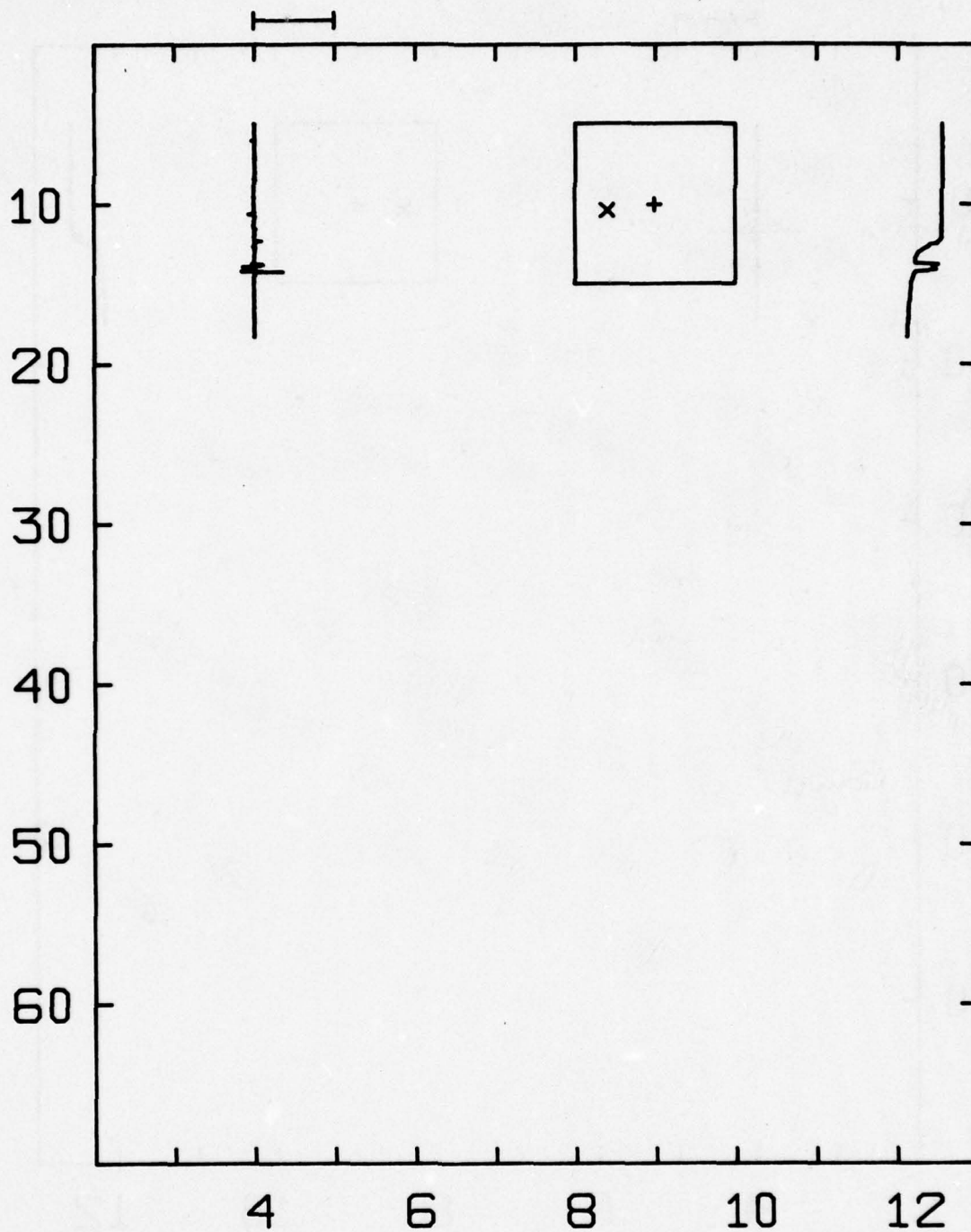
DATE 8/30/77

RANGE 2.87

TIME 0925

BEARING 83

30.0 DEG/M UNIT C P829C3



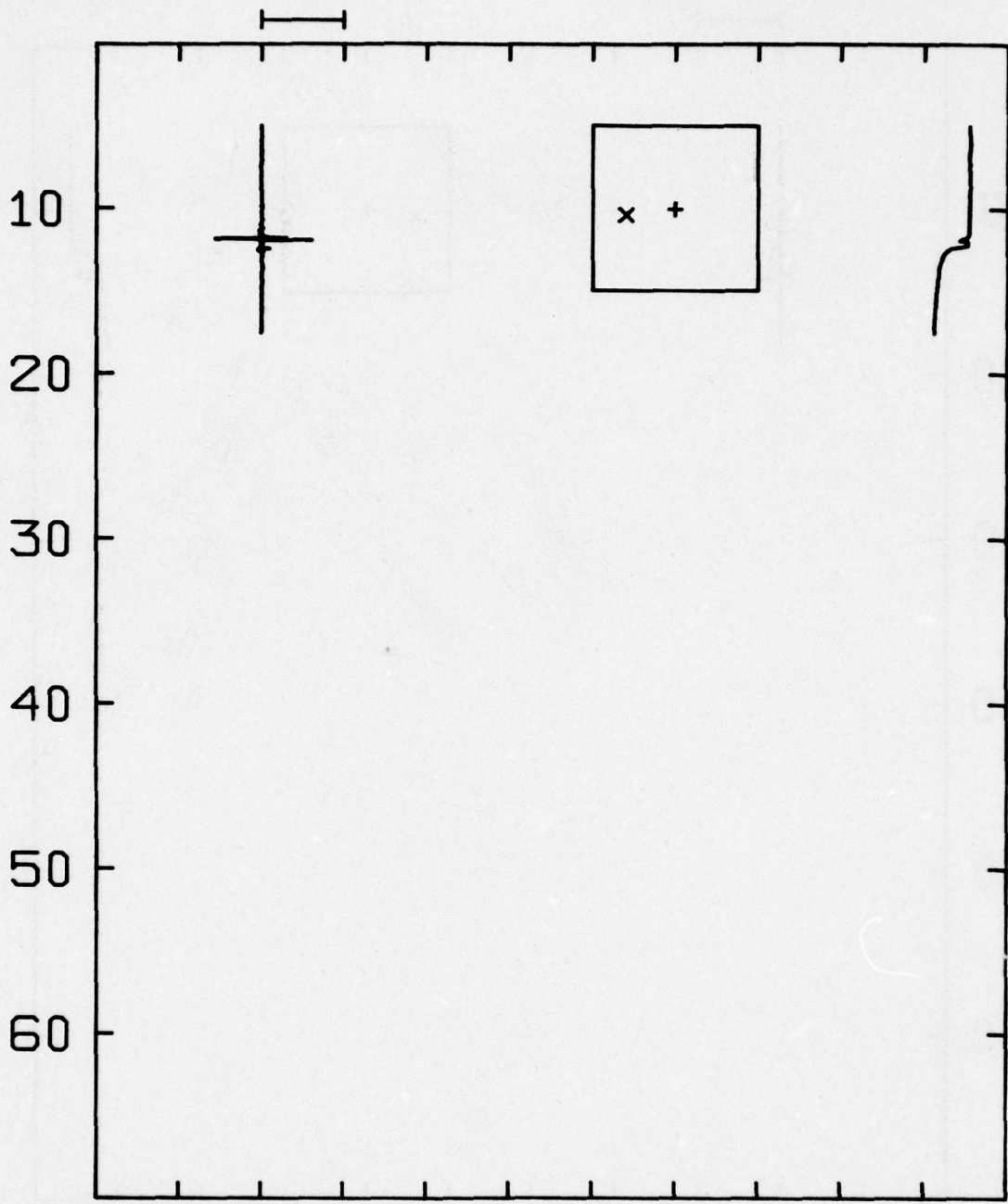
DATE 8/30/77

RANGE 2.98

TIME 0933


BEARING 83

30.0 DEG/M UNIT C P829C4



DATE 8/30/77      RANGE 2.98  
TIME 0935          BEARING 83


10.0 DEG/M UNIT C P829C5



DATE 8/30/77

TIME 0936

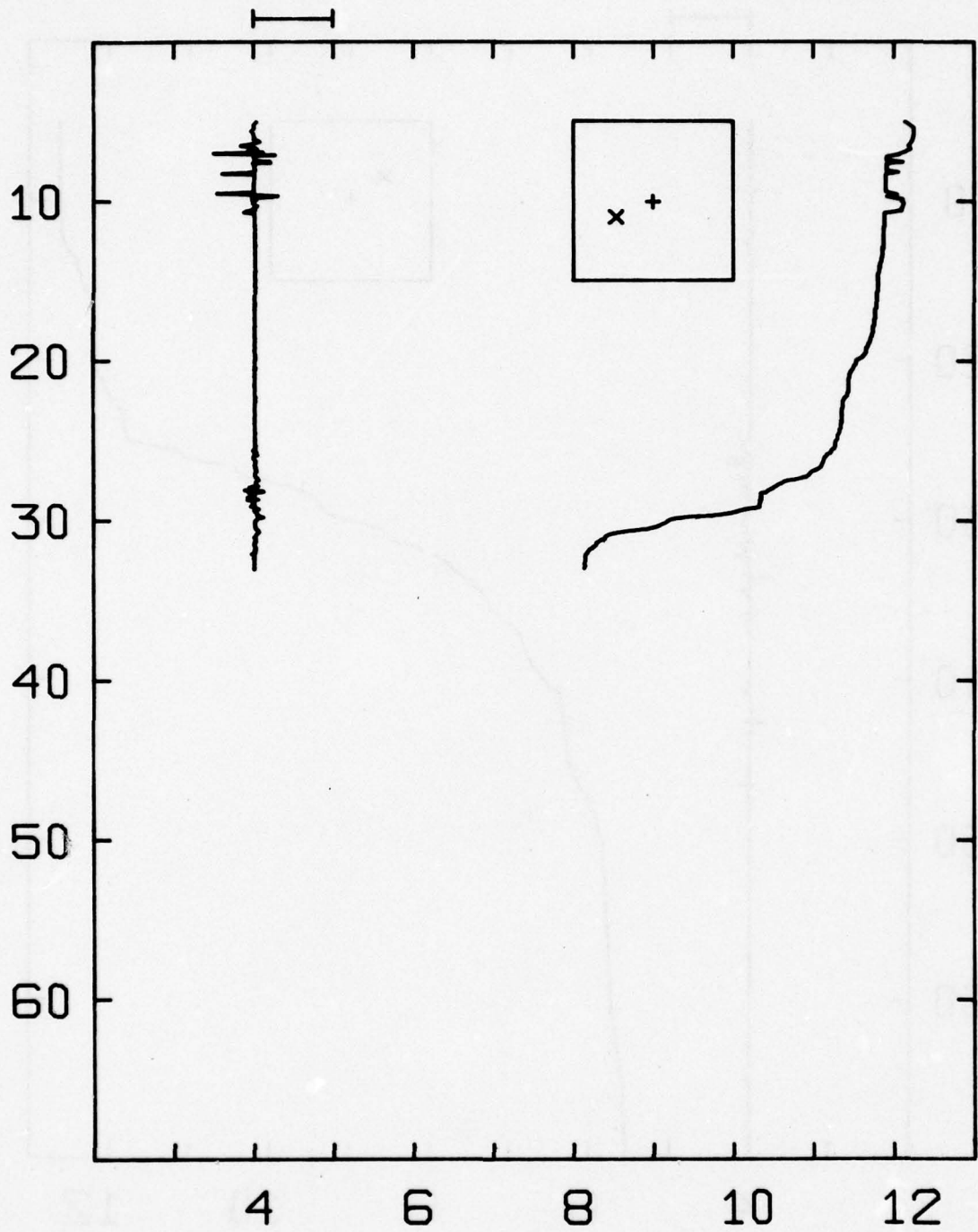
10.0 DEG/M UNIT C P829C6



DATE 8/30/77

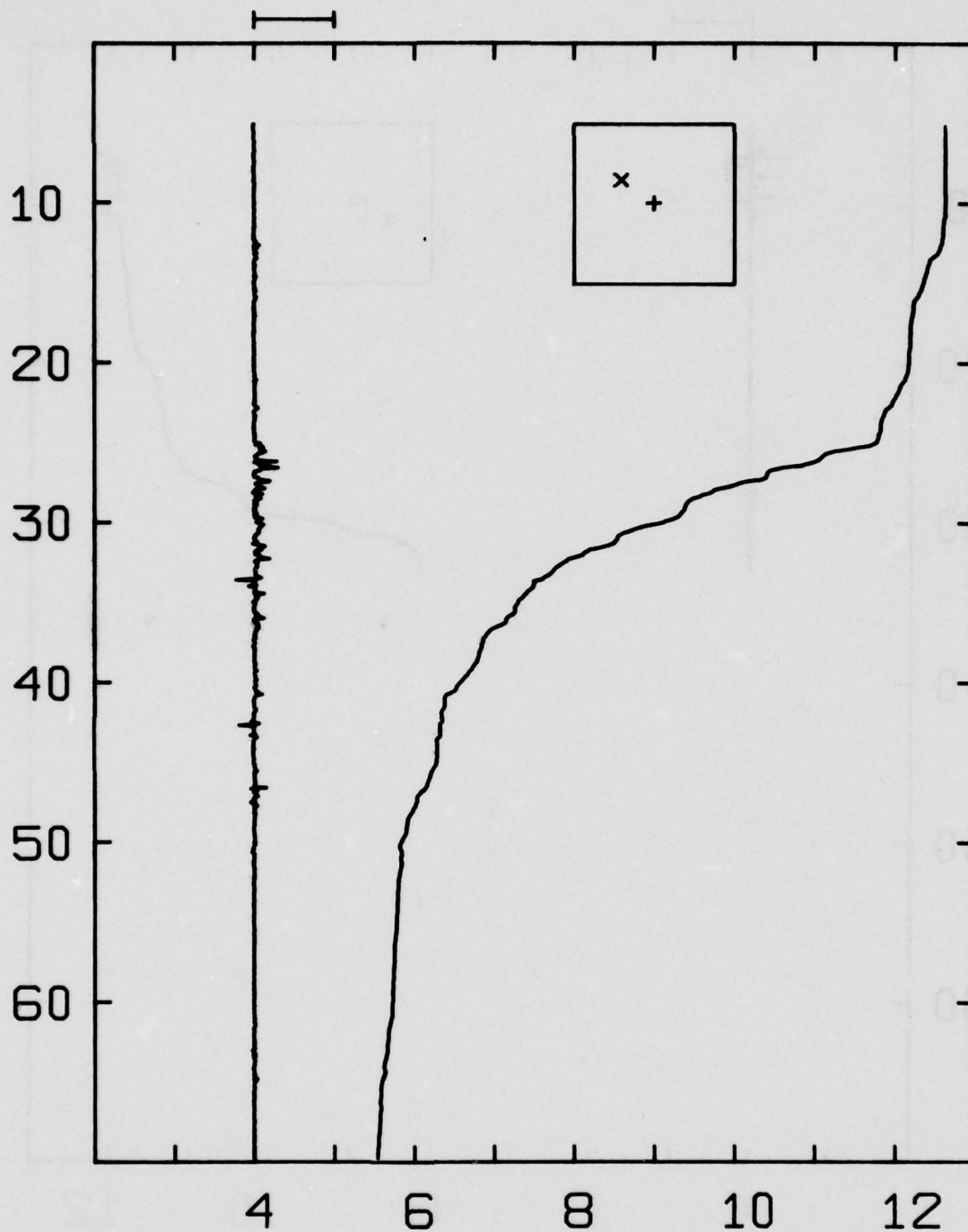
TIME 0938

30.0 DEG/M UNIT A P829C10



DATE	8/30/77	RANGE	2.52
TIME	1025	BEARING	67

10.0 DEG/M UNIT C P830A2



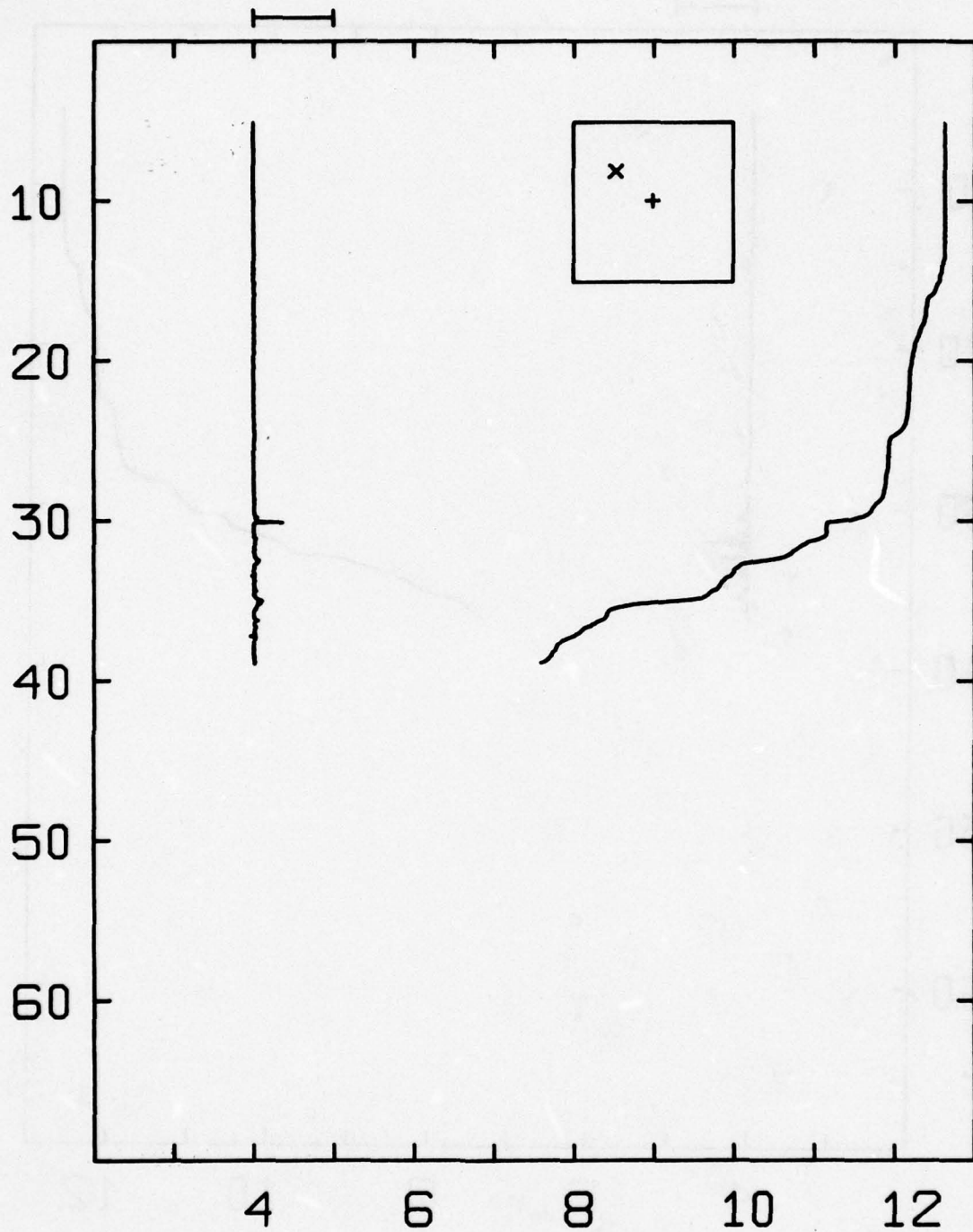
DATE 8/31/77

RANGE 2.52

TIME 0614

BEARING 125

30.0 DEG/M UNIT C P830A3



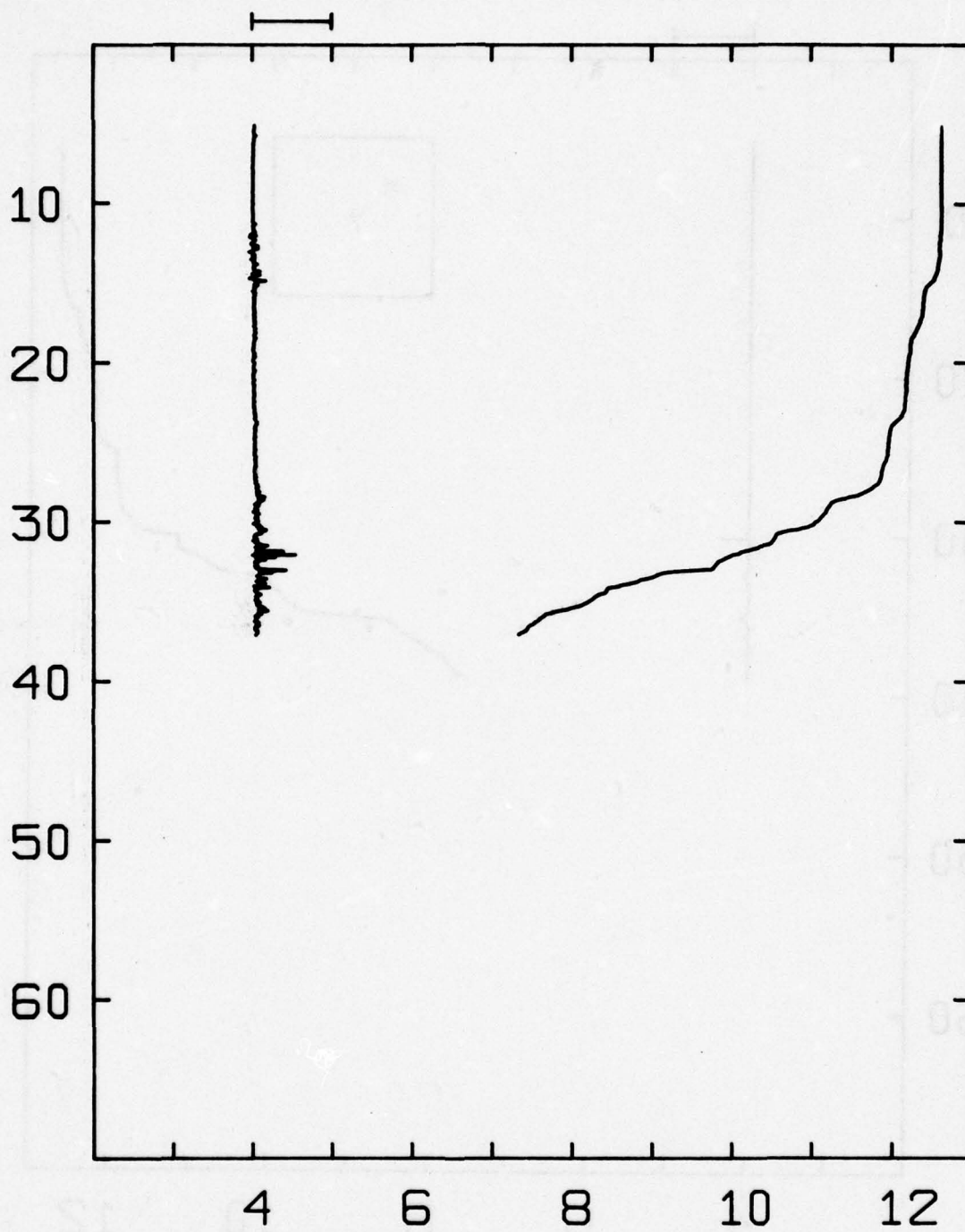
DATE 8/31/77

RANGE 3.00

TIME 0648

BEARING 129

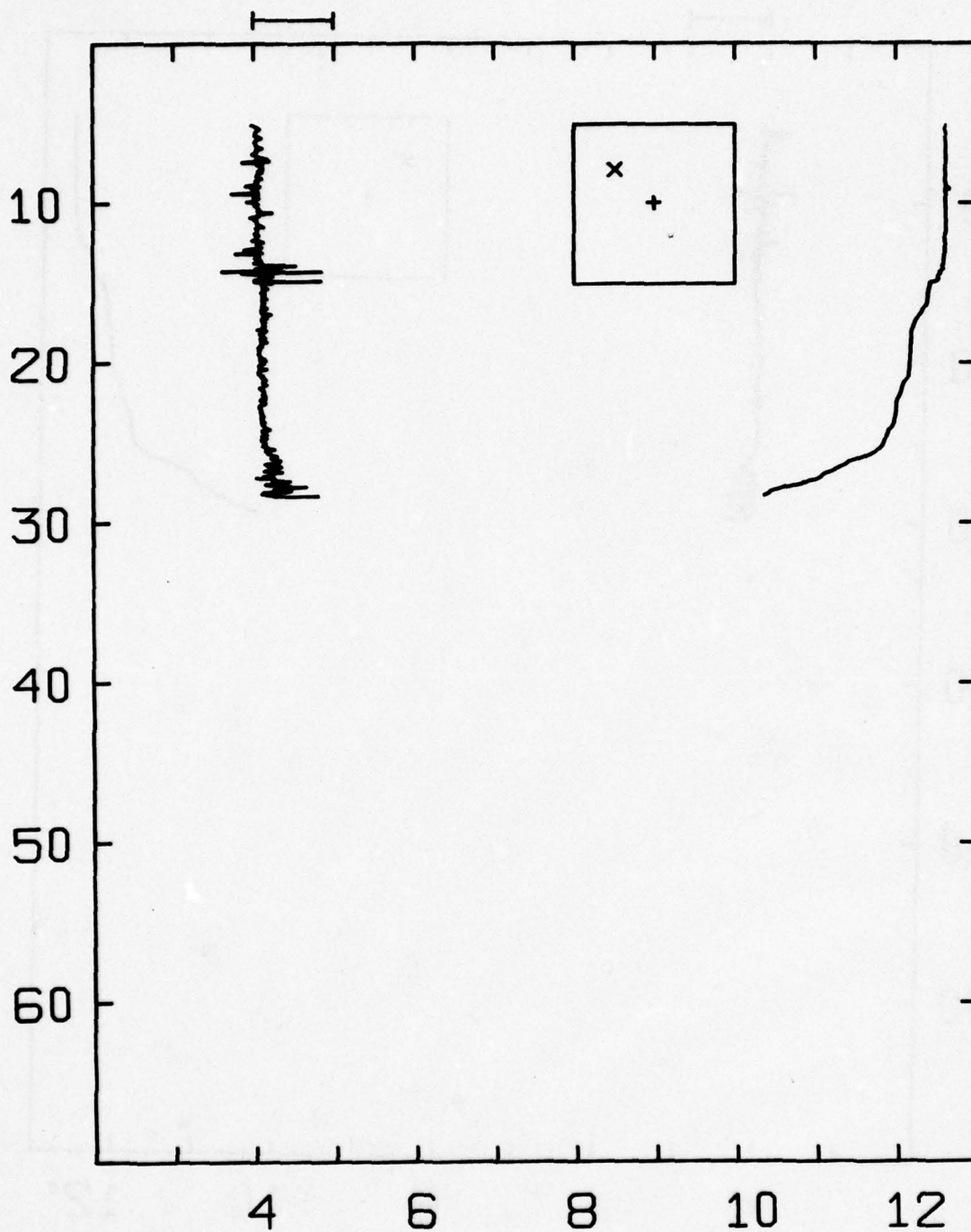
10.0 DEG/M UNIT C P830A4



DATE 8/31/77

TIME 0659

3.00 DEG/M UNIT C P830A5



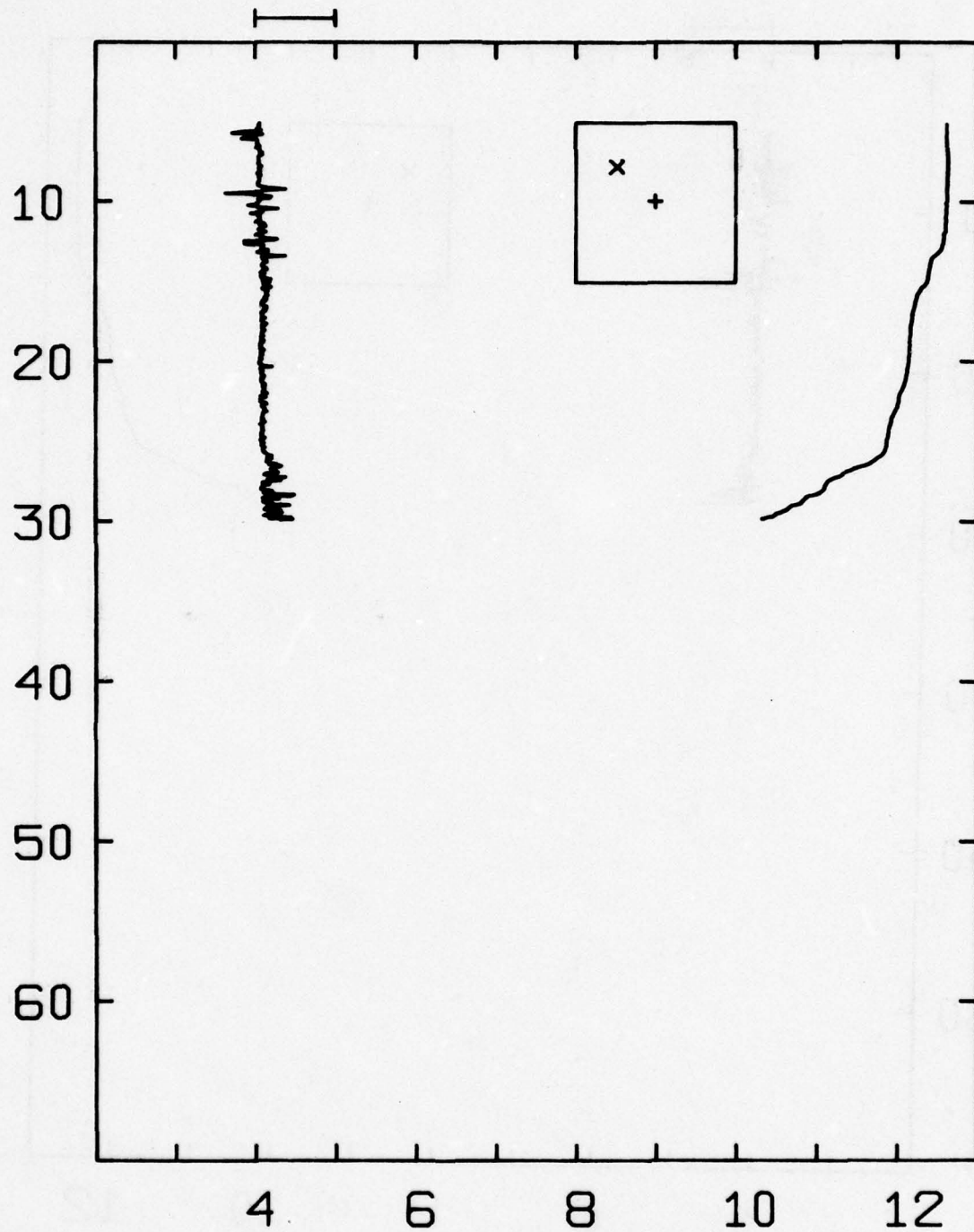
DATE 8/31/77

RANGE 3.22

TIME 0705

BEARING 131

3.00 DEG/M UNIT C P830B1



DATE 8/31/77

RANGE 3.26

TIME 0714

BEARING 132

10.0 DEG/M UNIT C P830B2



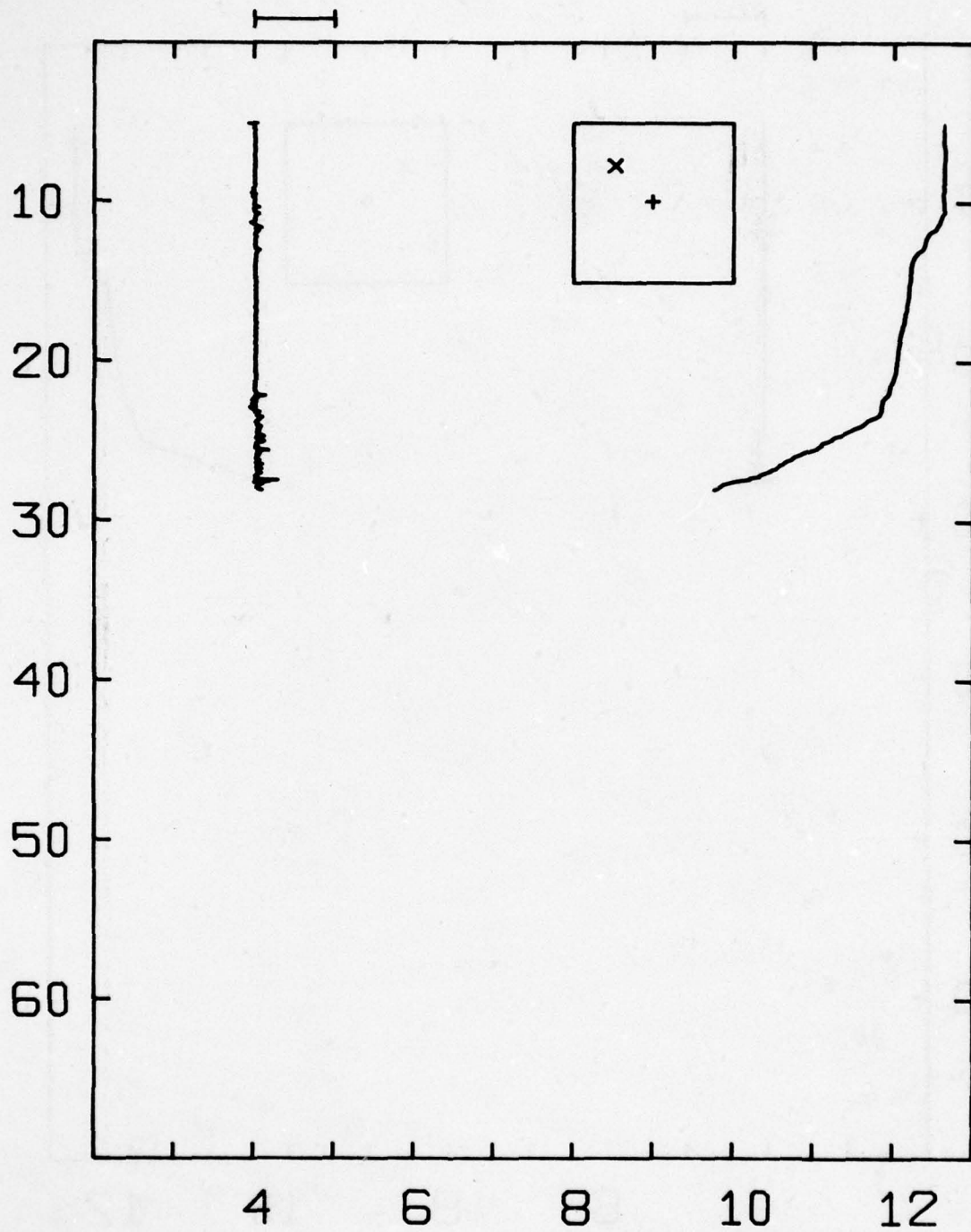
DATE 8/31/77

RANGE 3.32

TIME 0720

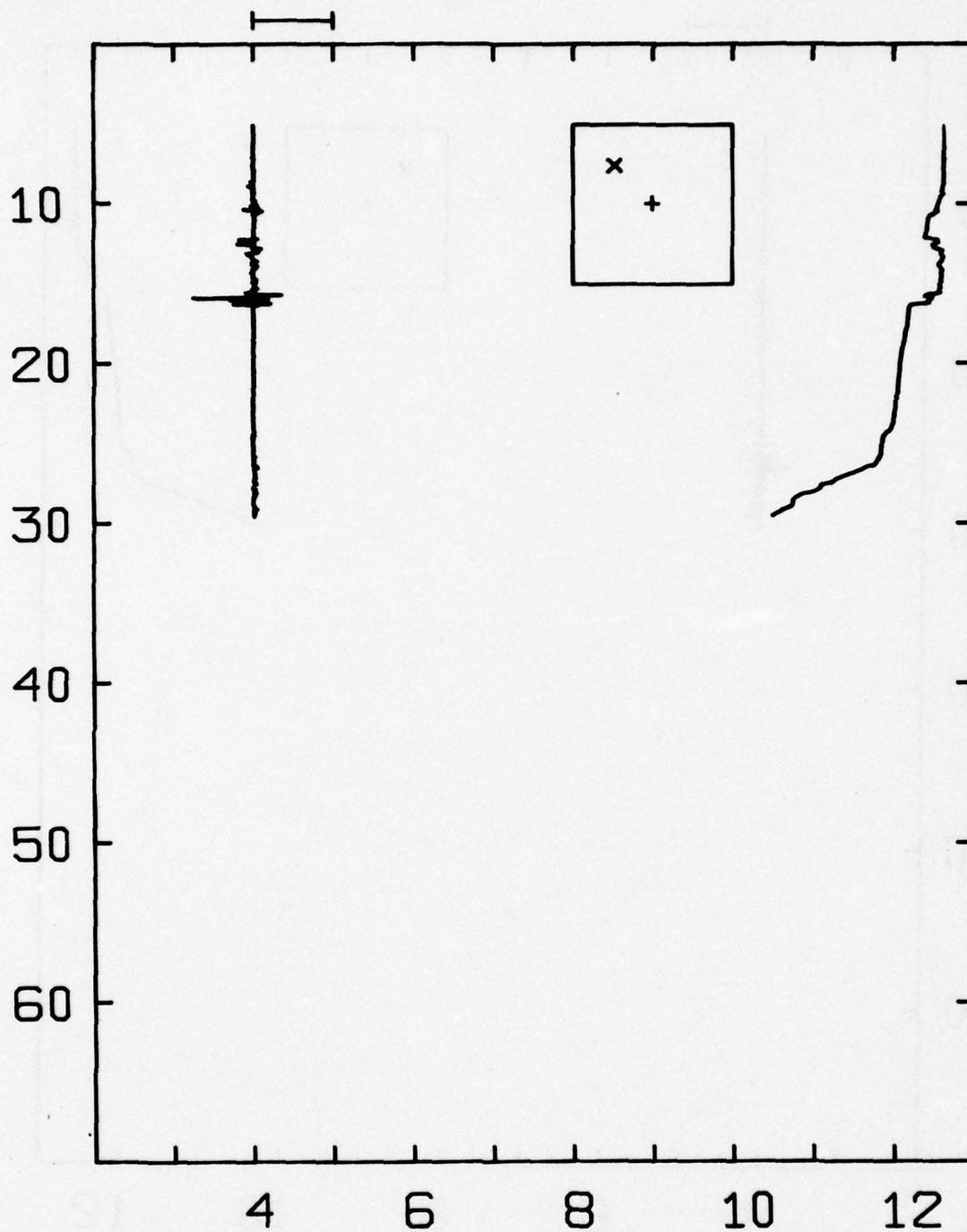
BEARING 133

10.0 DEG/M UNIT C P830B3



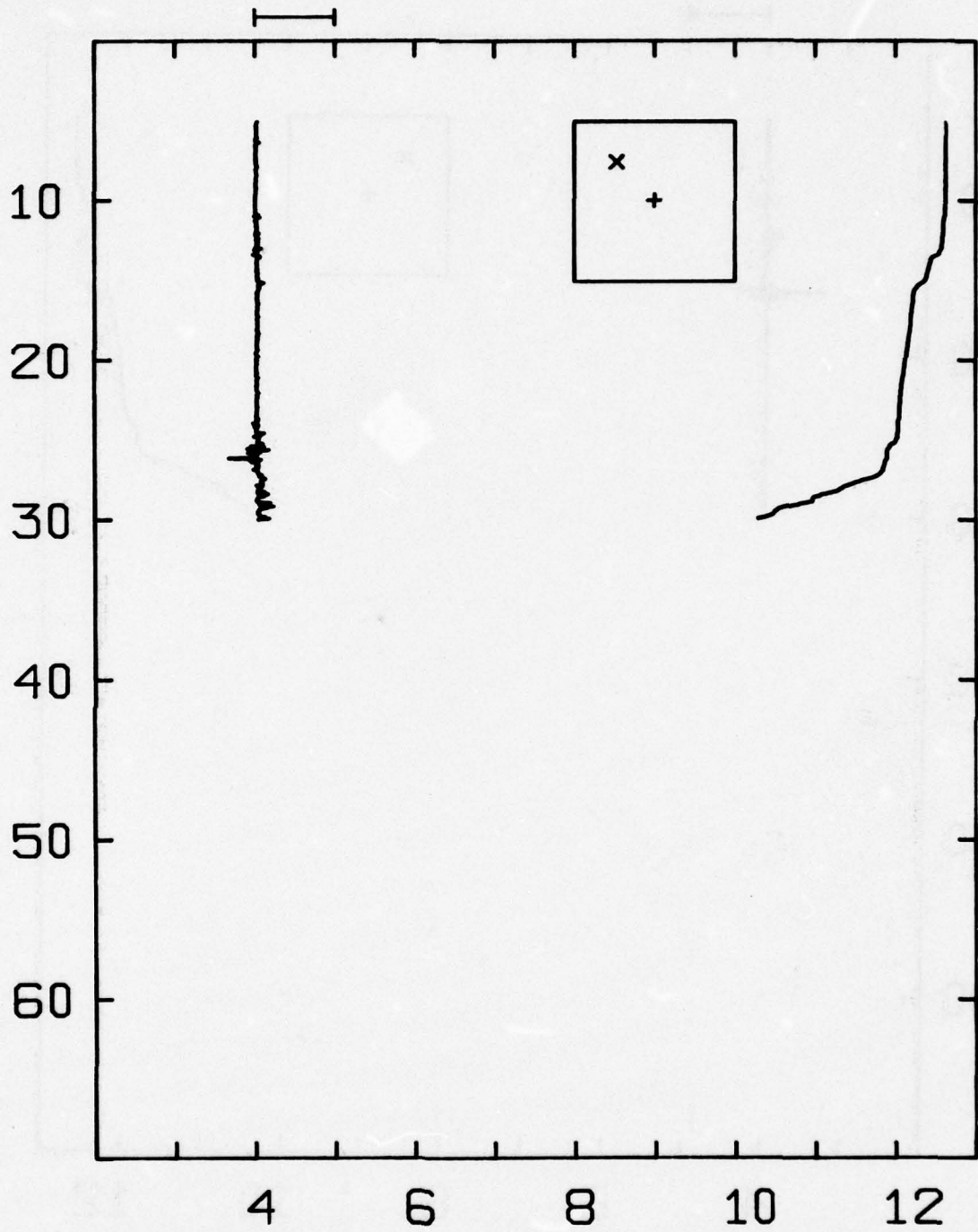
DATE	8/31/77	RANGE	3.34
TIME	0724	BEARING	134

30.0 DEG/M UNIT C P830B4



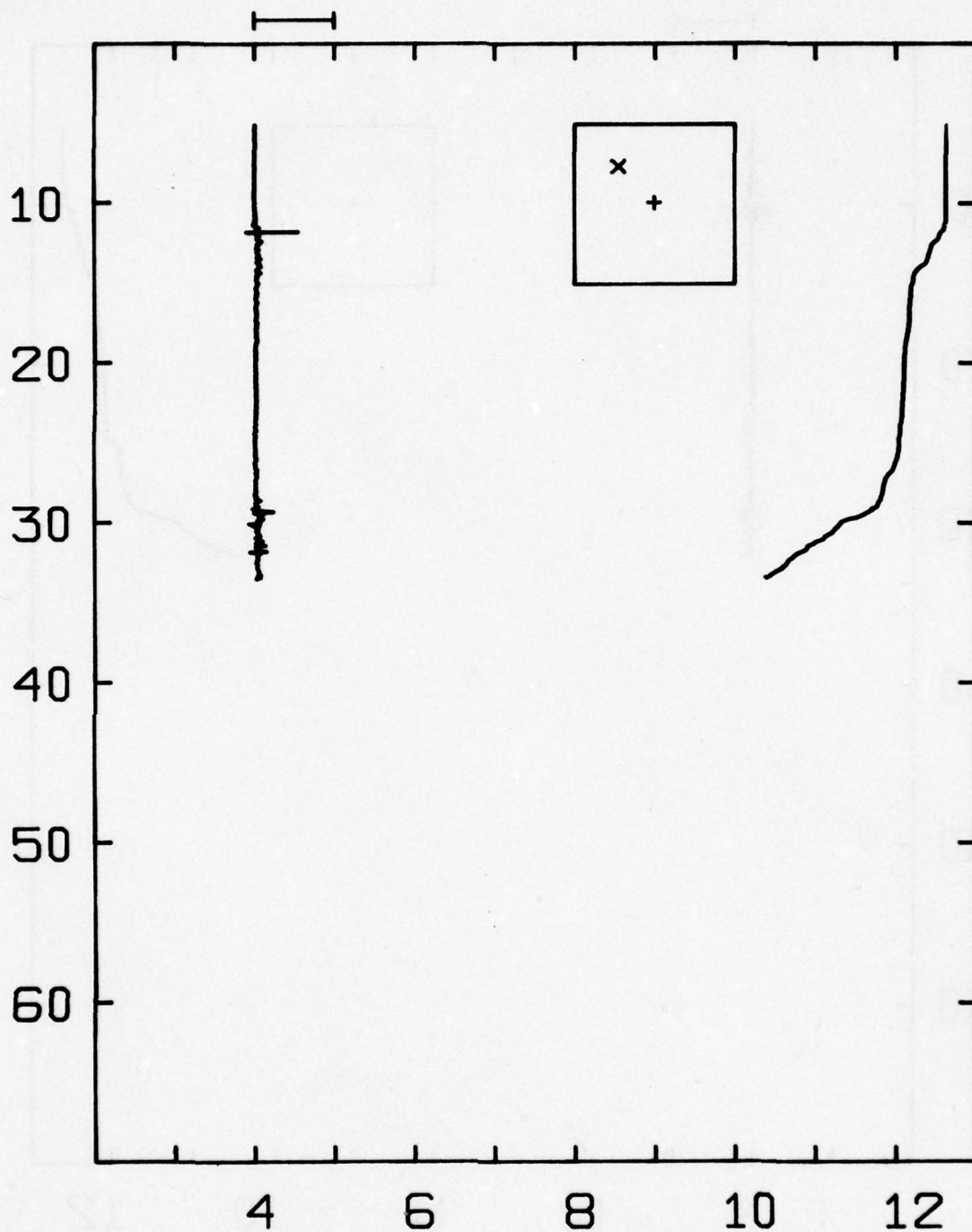
DATE	8/31/77	RANGE	3.37
TIME	0728	BEARING	135

10.0 DEG/M UNIT C P830B5



DATE 8/31/77 RANGE 3.41  
TIME 0732 BEARING 136

10.0 DEG/M UNIT C P830B6



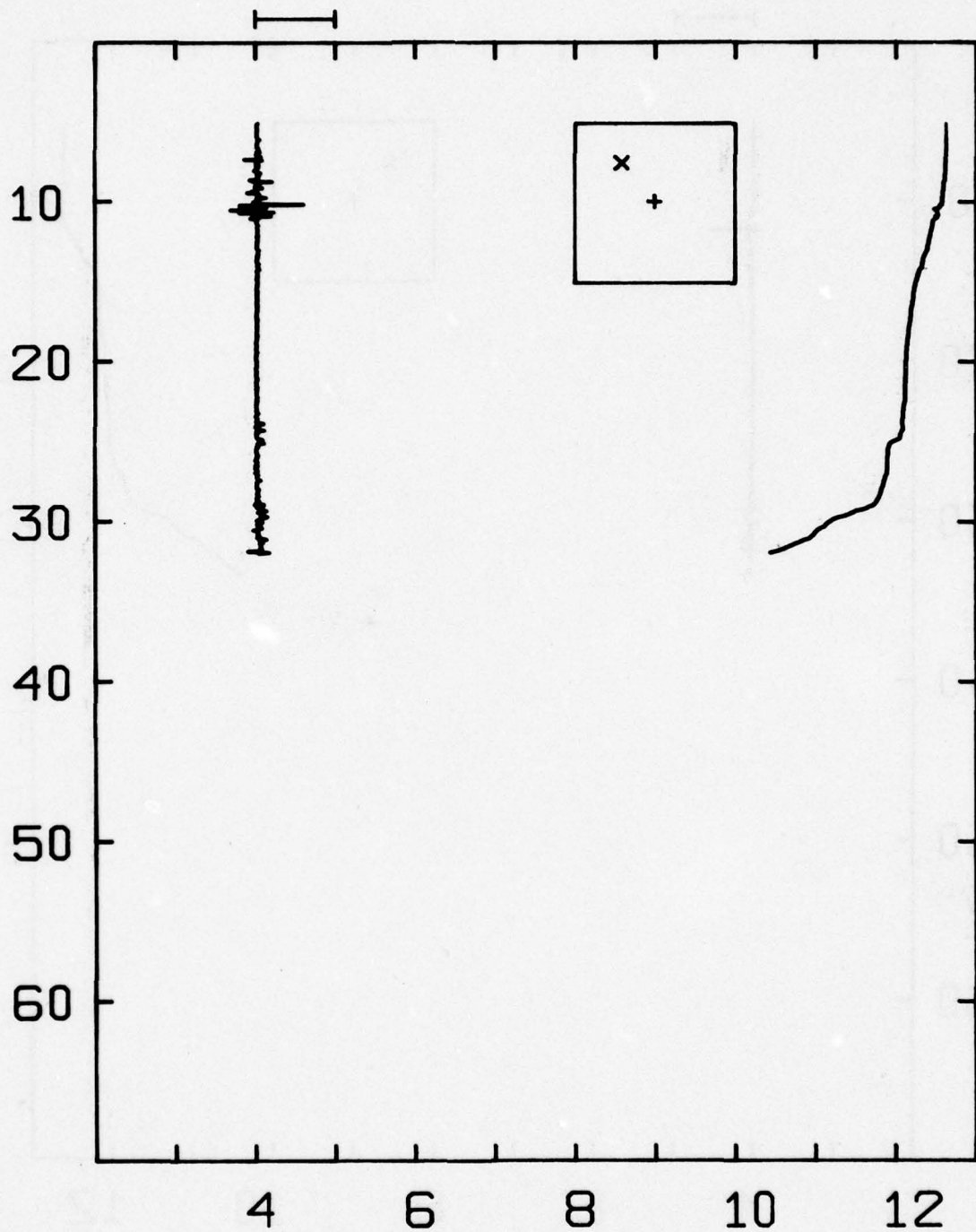
DATE 8/31/77

RANGE 3.24

TIME 0745

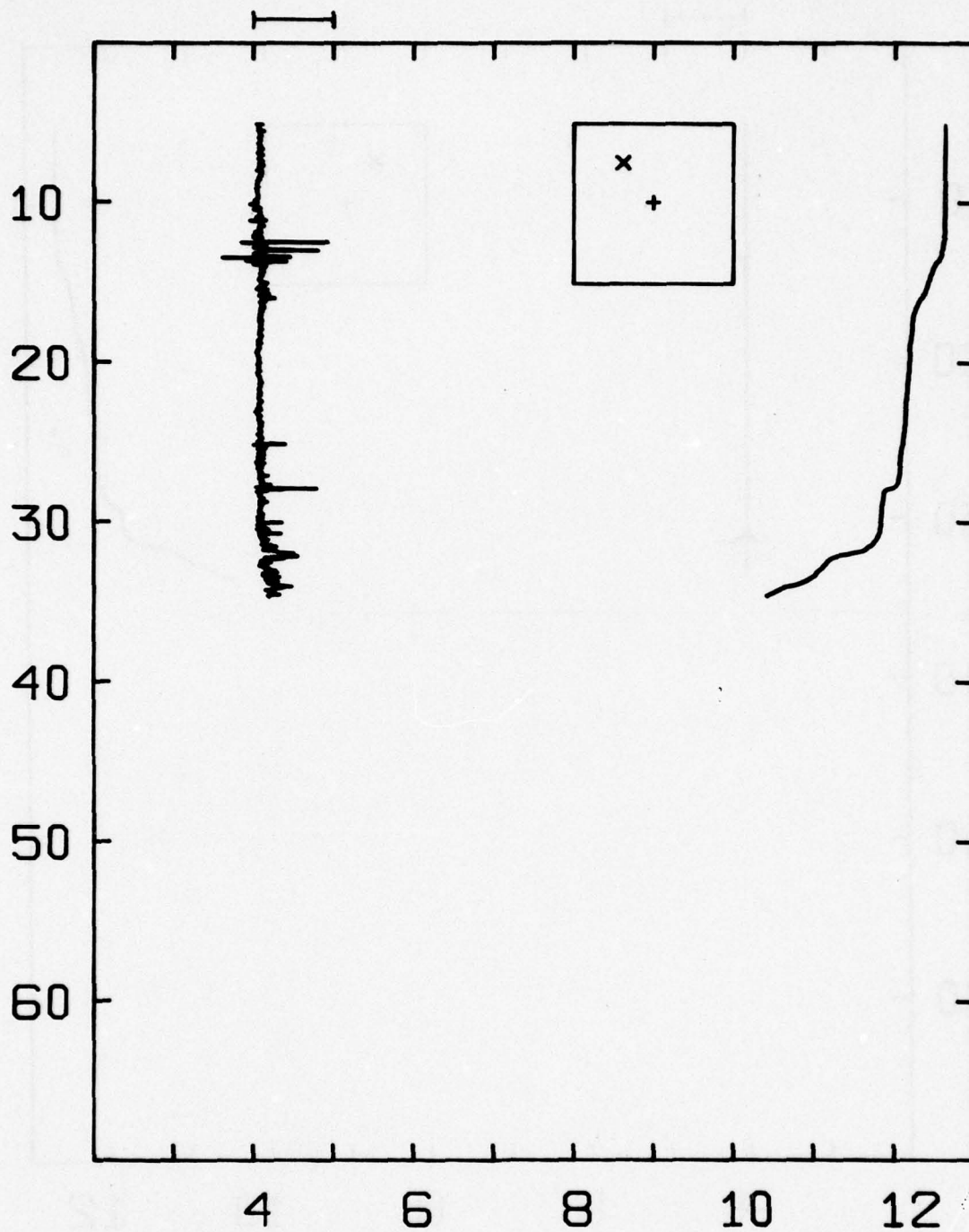
BEARING 136

10.0 DEG/M UNIT C P830B7



DATE	8/31/77	RANGE	3.22
TIME	0751	BEARING	140

3.00 DEG/M UNIT C P830B8



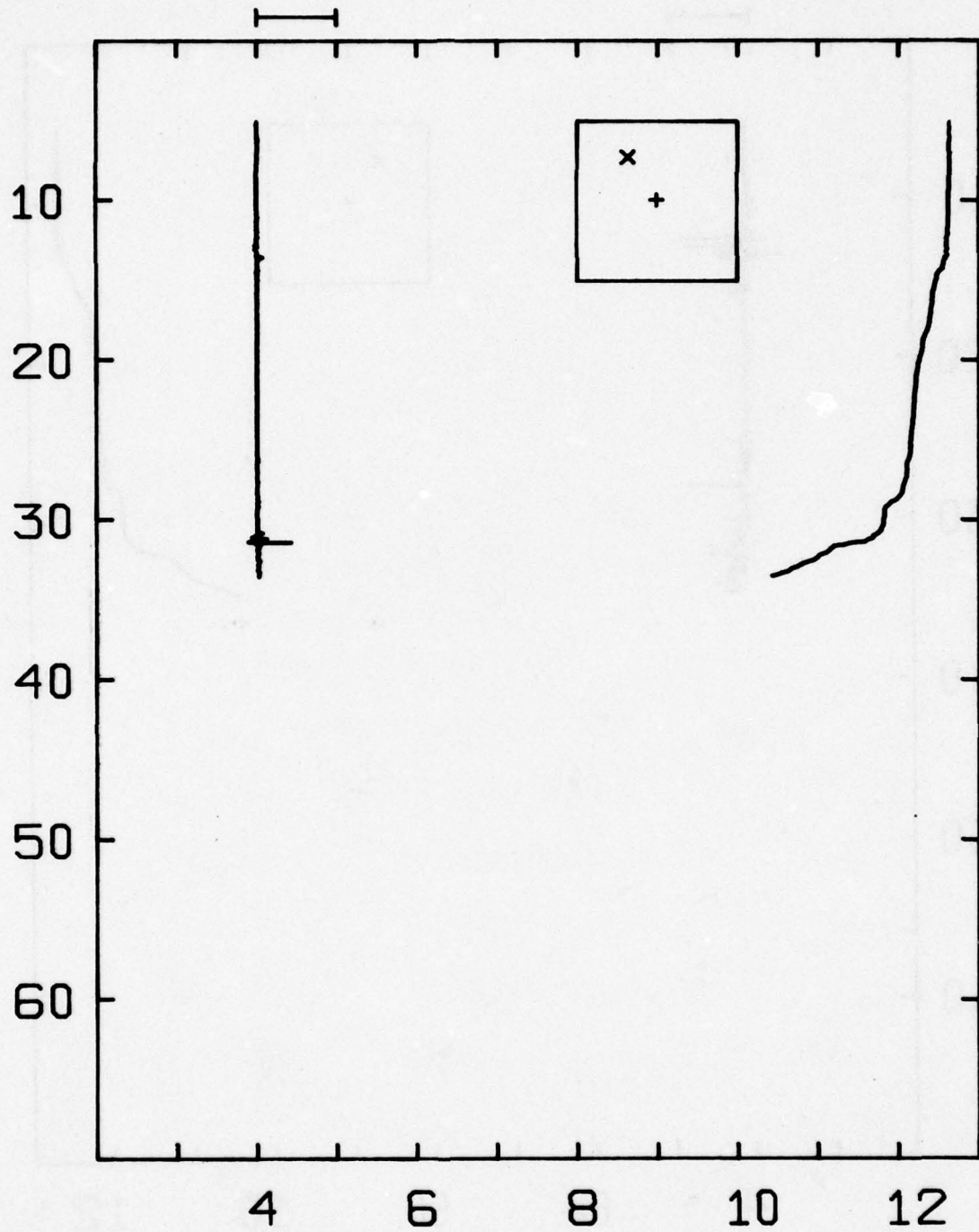
DATE 8/31/77

RANGE 3.19

TIME 0757

BEARING 143

30.0 DEG/M UNIT C P830B9



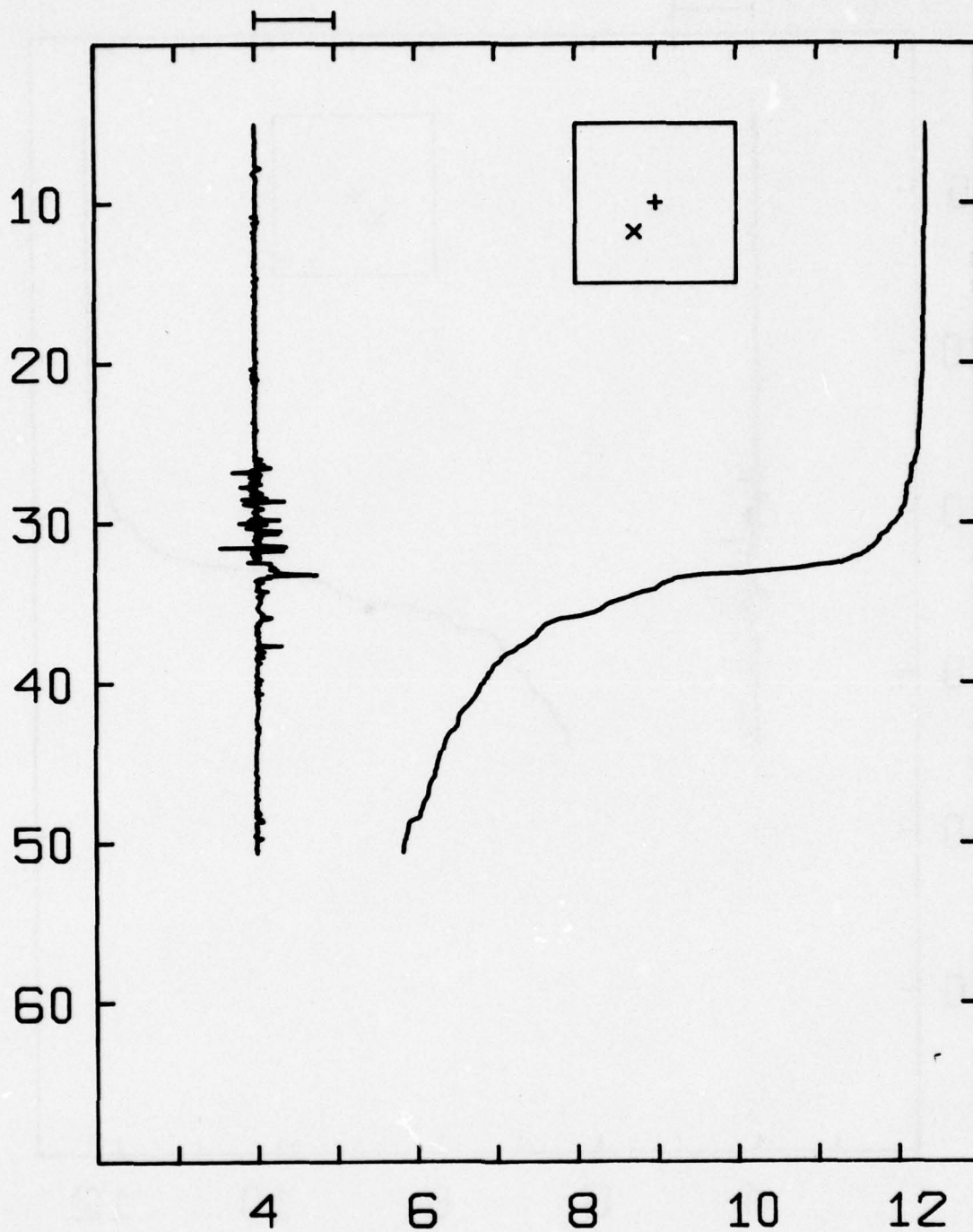
DATE 8/31/77

RANGE 3.32

TIME 0804

BEARING 146

10.0 DEG/M UNIT C P831A1



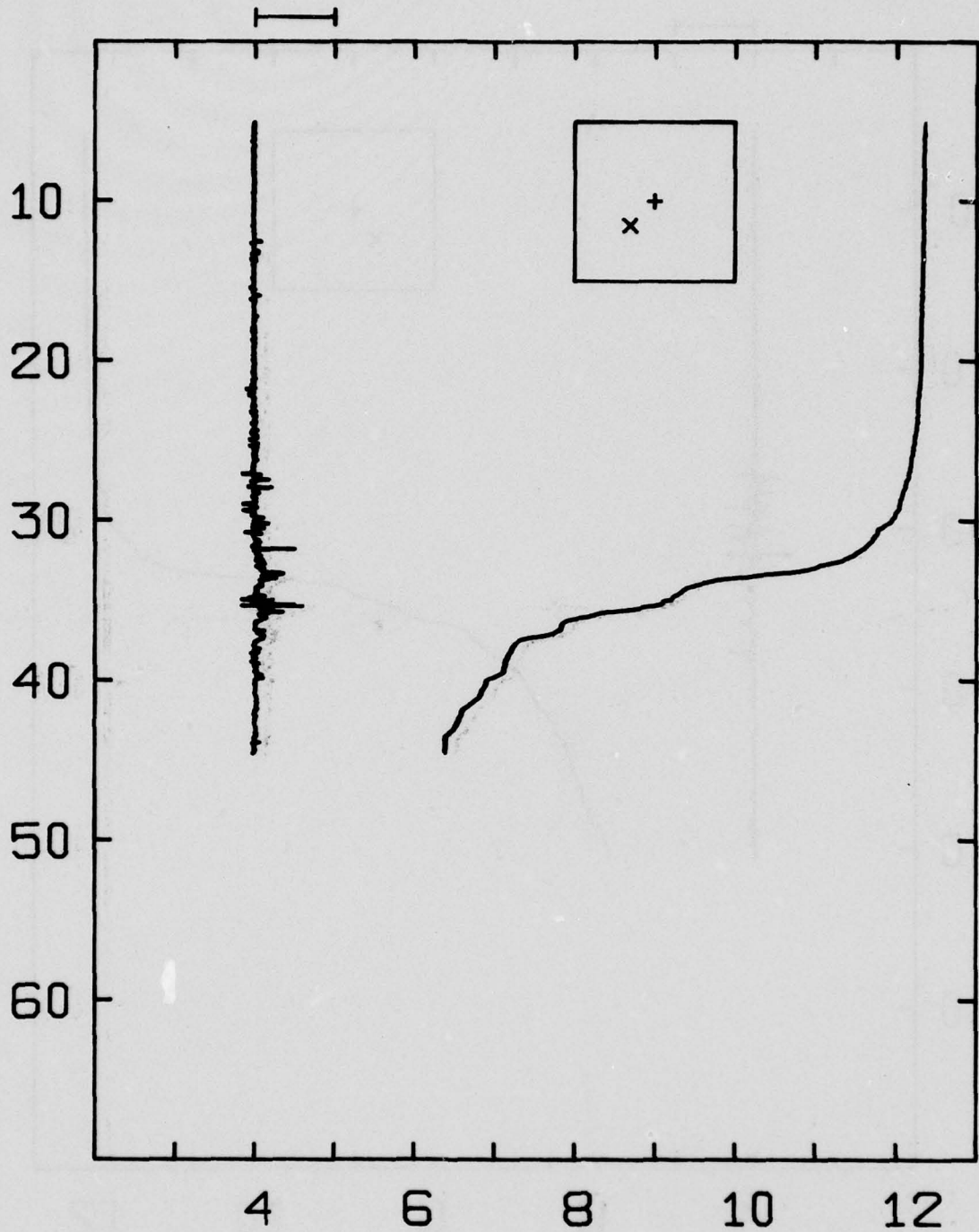
DATE 9/01/77

RANGE 2.22

TIME 0526

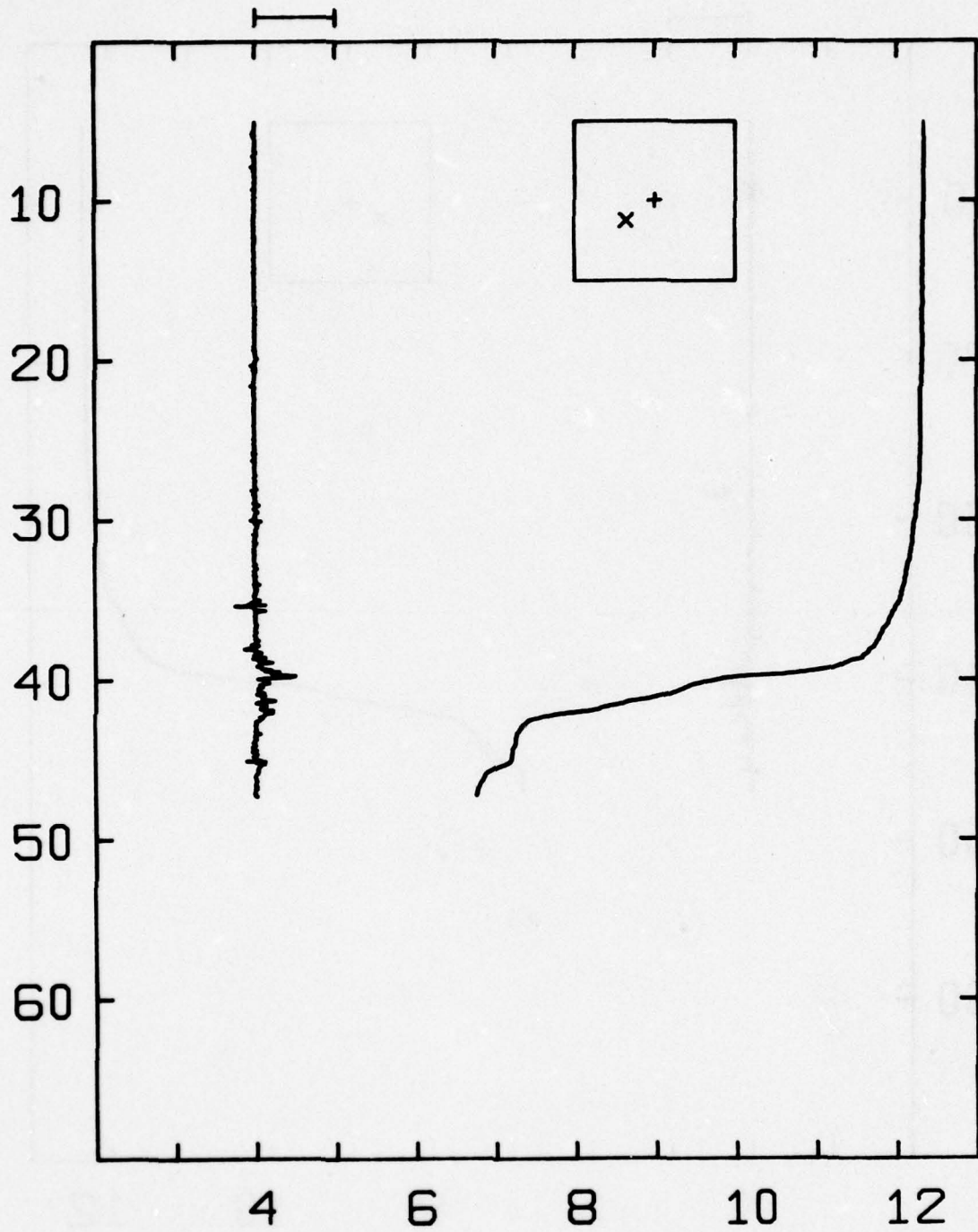
BEARING 36

10.0 DEG/M UNIT C P831A2



DATE	9/01/77	RANGE	2.15
TIME	0542	BEARING	46

10.0 DEG/M UNIT C P831A3



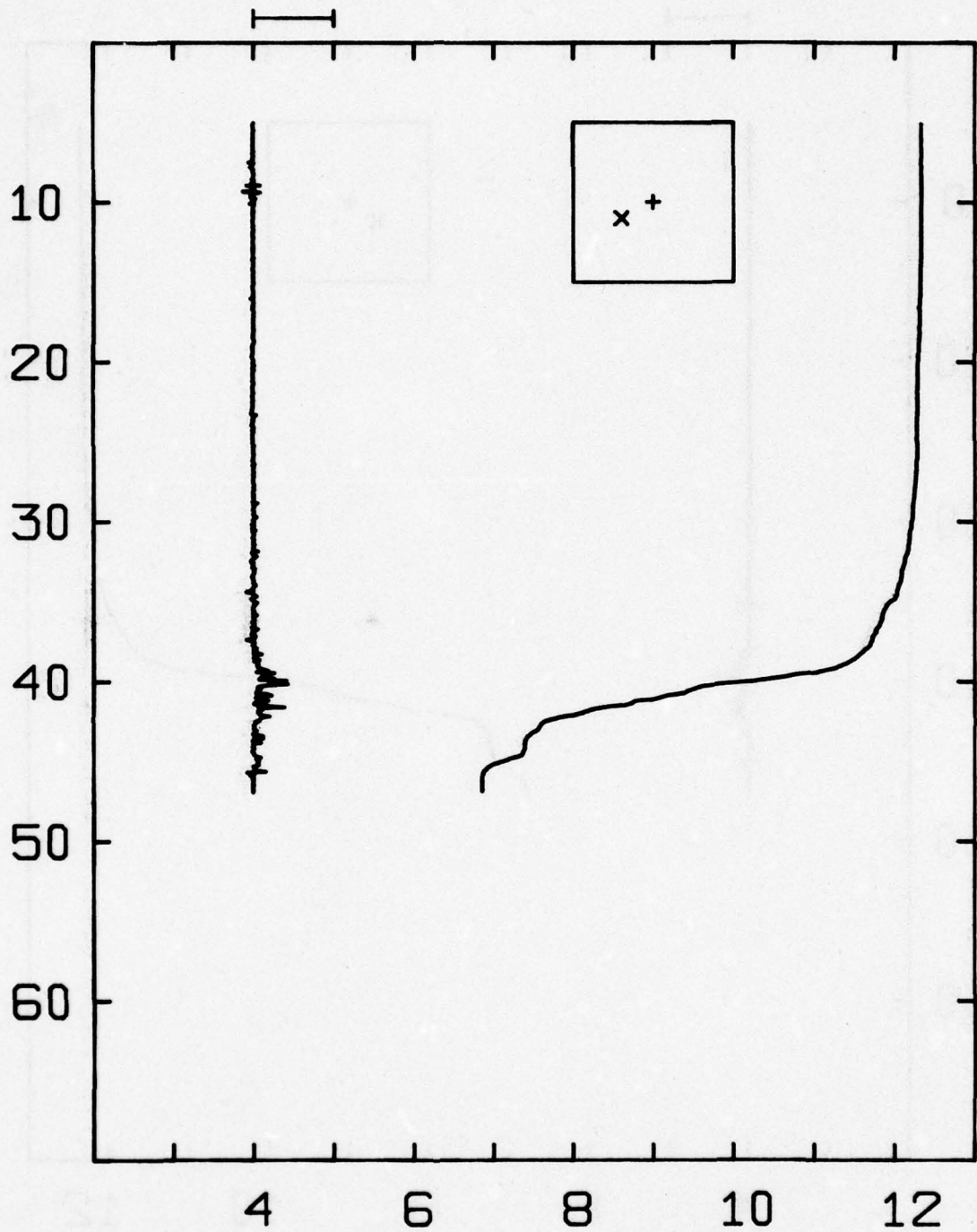
DATE 9/01/77

RANGE 2.15

TIME 0557

BEARING 55

10.0 DEG/M UNIT C P831A4



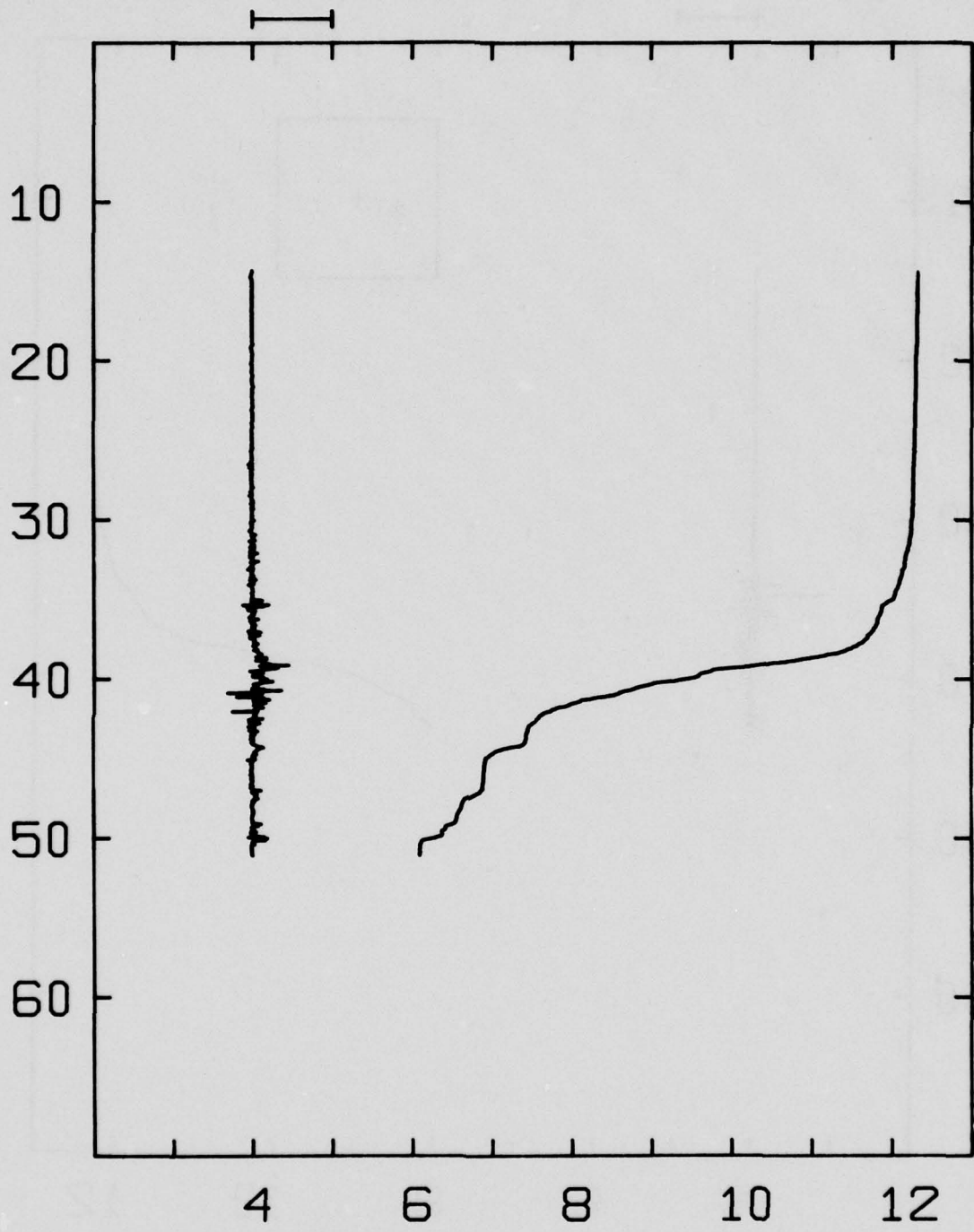
DATE 9/01/77

RANGE 2.24

TIME 0610

BEARING 63

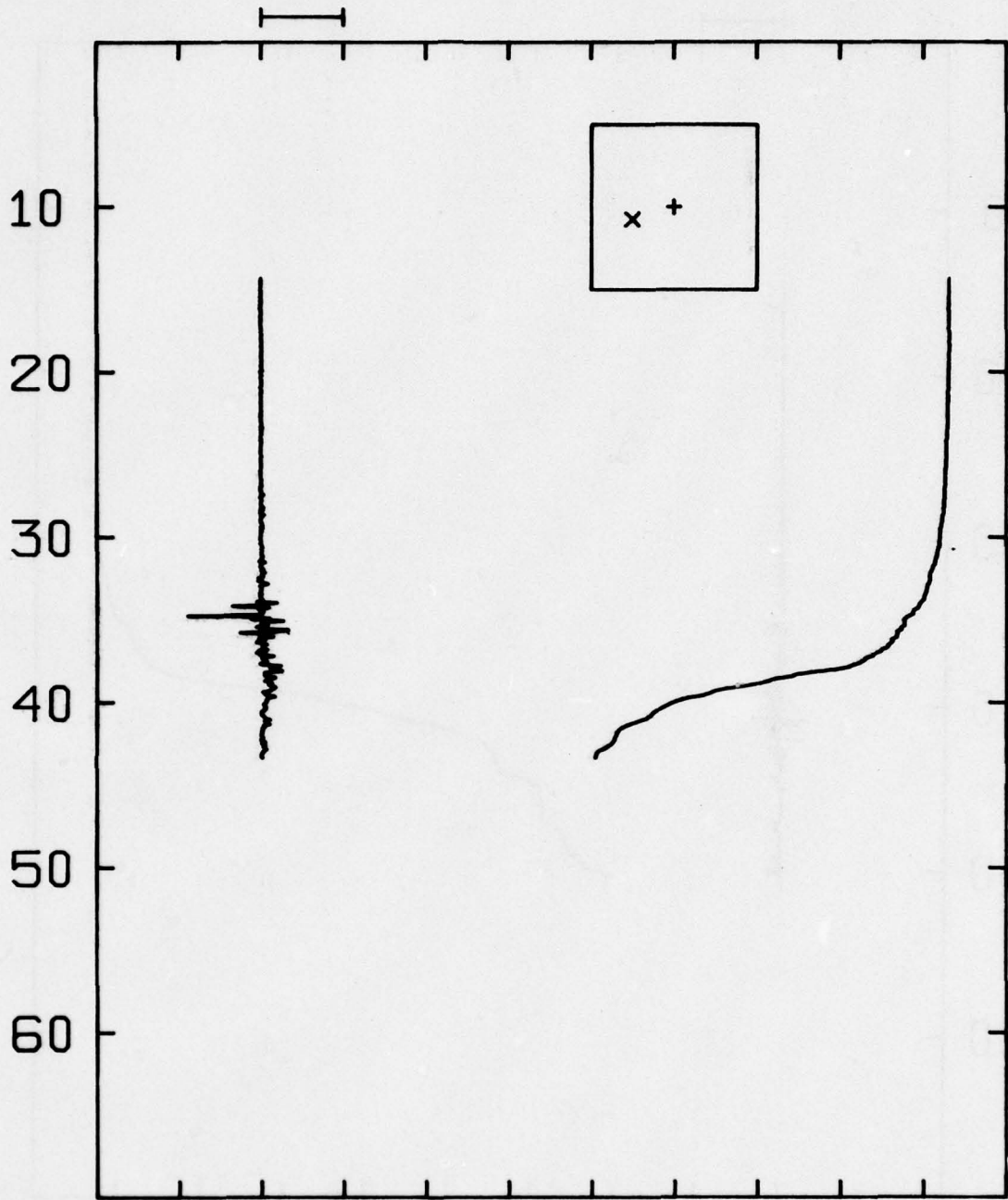
10.0 DEG/M UNIT C P831A5



DATE 9/01/77

TIME 0620

10.0 DEG/M UNIT C P831A6



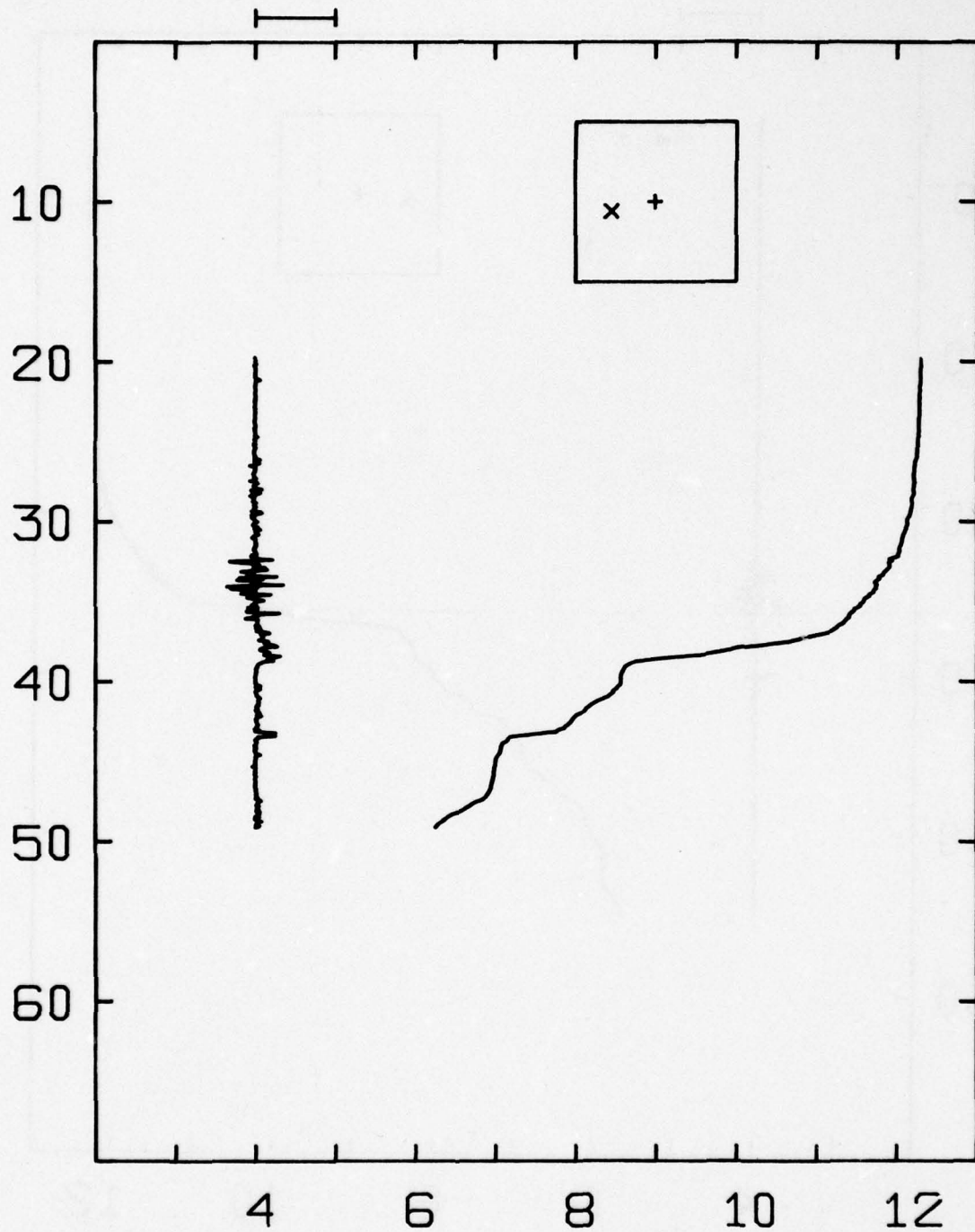
DATE 9/01/77

RANGE 2.63

TIME 0635

BEARING 74

10.0 DEG/M UNIT C P831A7



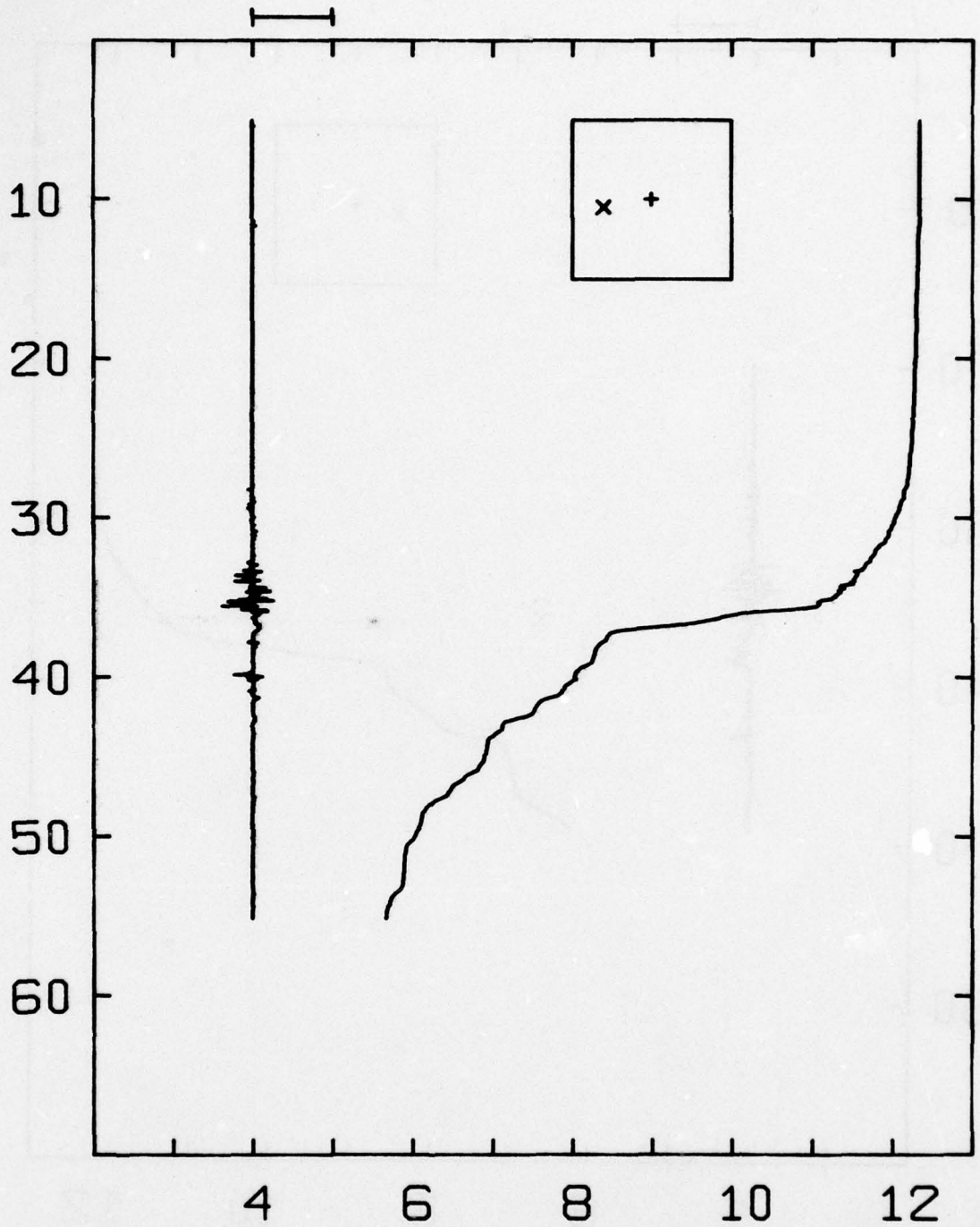
DATE 9/01/77

RANGE 2.80

TIME 0647

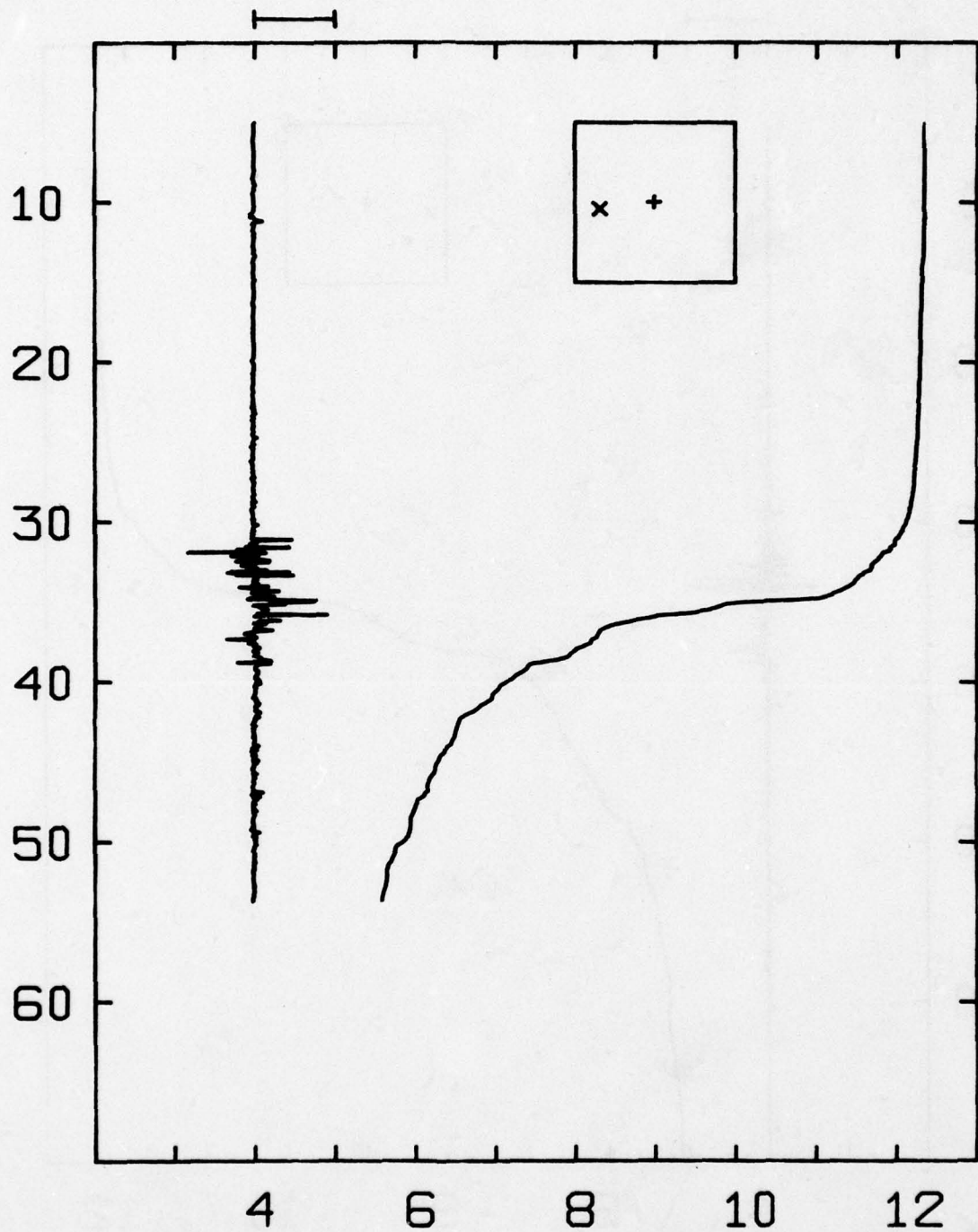
BEARING 78

30.0 DEG/M UNIT C P831B1



DATE	9/01/77	RANGE	3.08
TIME	0655	BEARING	81

3.00 DEG/M UNIT C P831B2



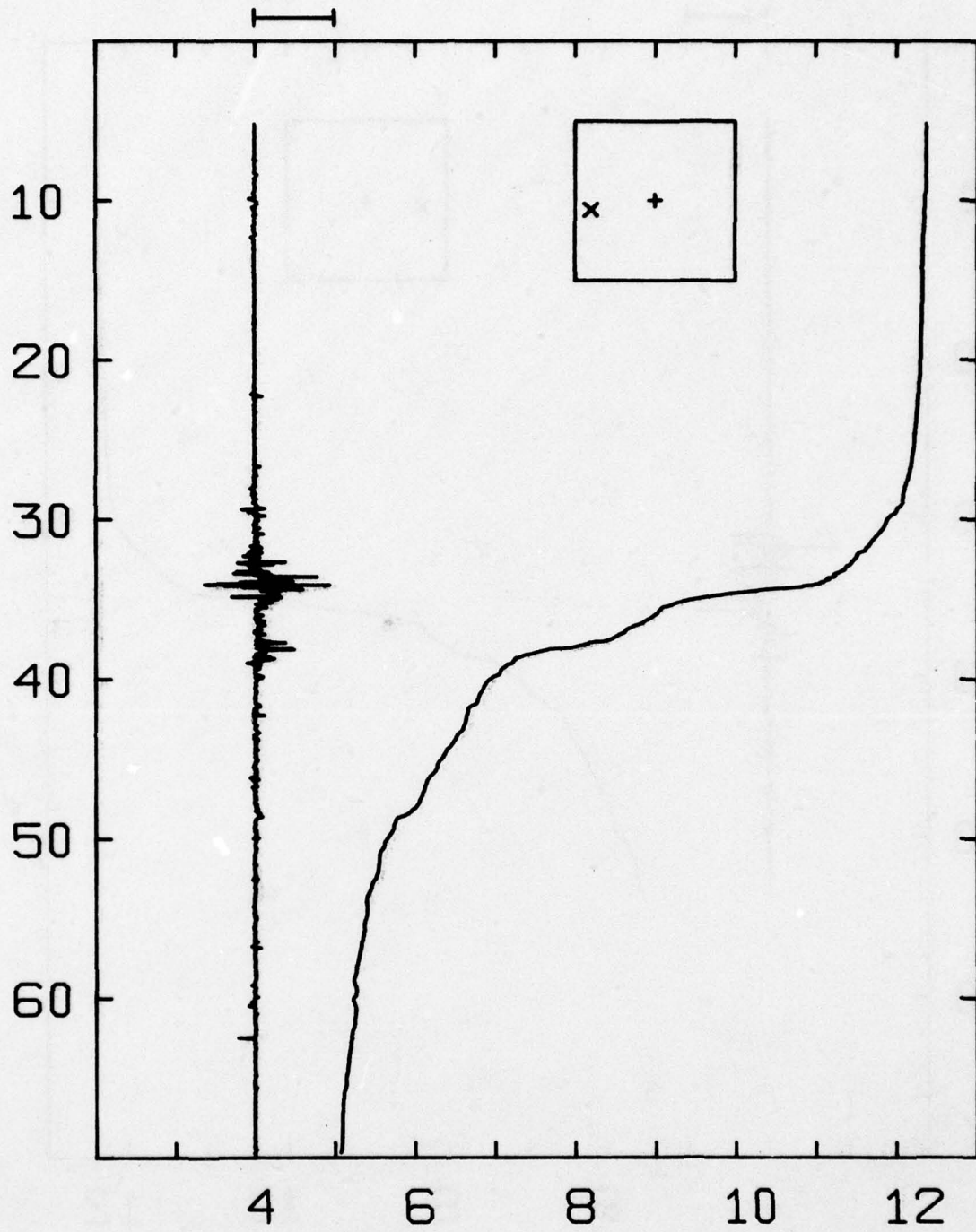
DATE 9/01/77

RANGE 3.47

TIME 0710

BEARING 83

3.00 DEG/M UNIT C P831B3



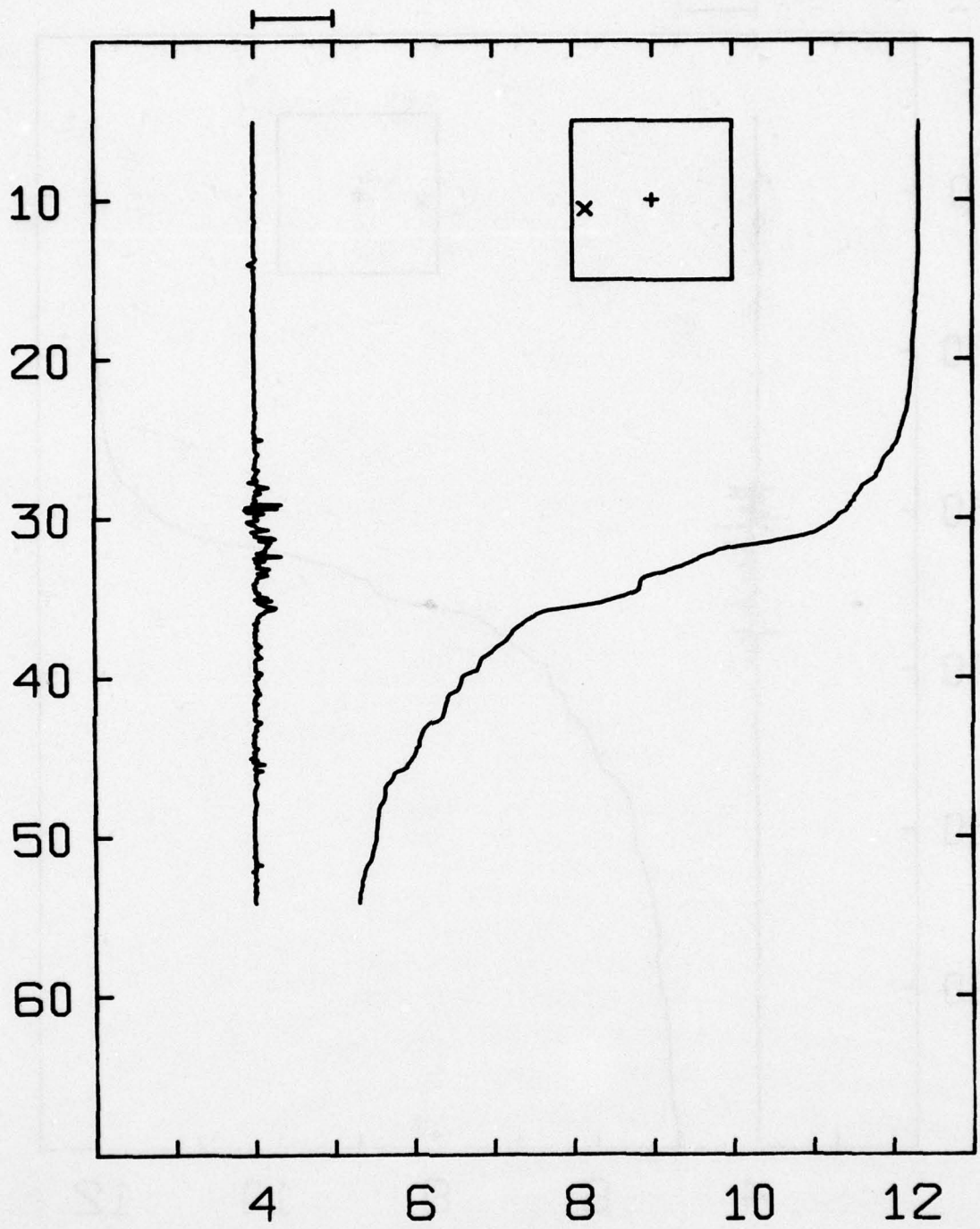
DATE 9/01/77

RANGE 4.04

TIME 0732

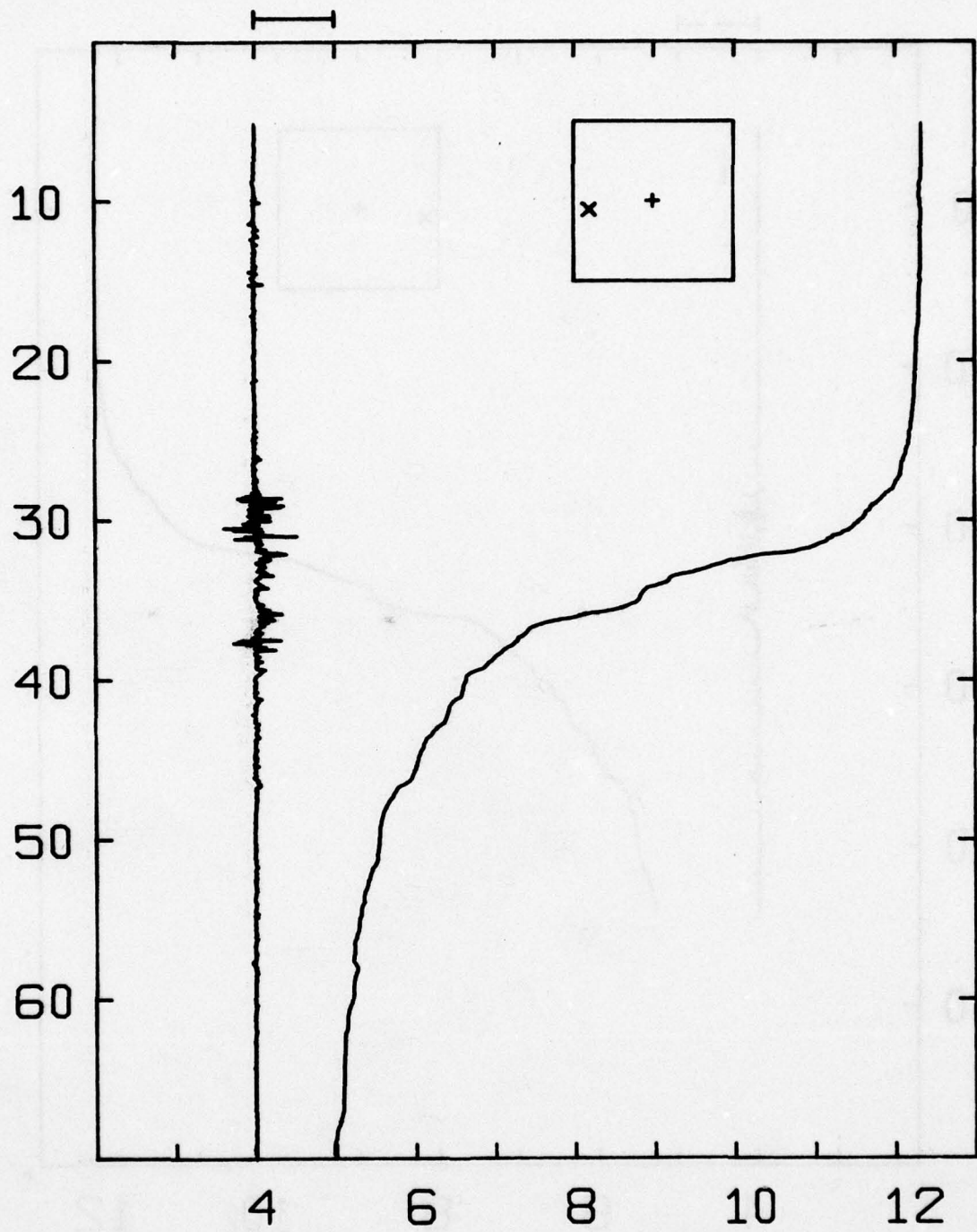
BEARING 82

3.00 DEG/M UNIT C P831B4



DATE	9/01/77	RANGE	4.23
TIME	0757	BEARING	82

3.00 DEG/M UNIT C P831B5



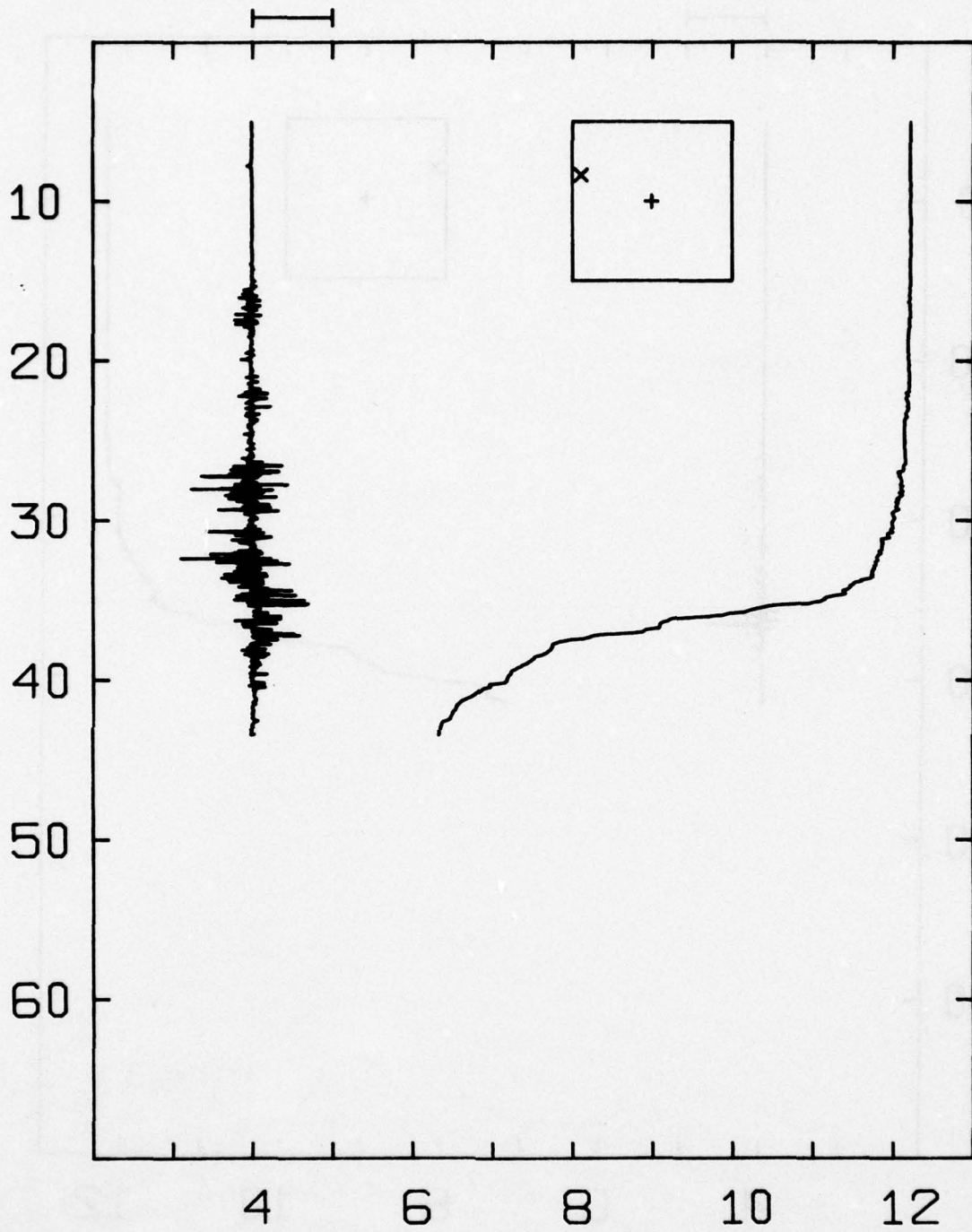
DATE 9/01/77

RANGE 4.04

TIME 0800

BEARING 82

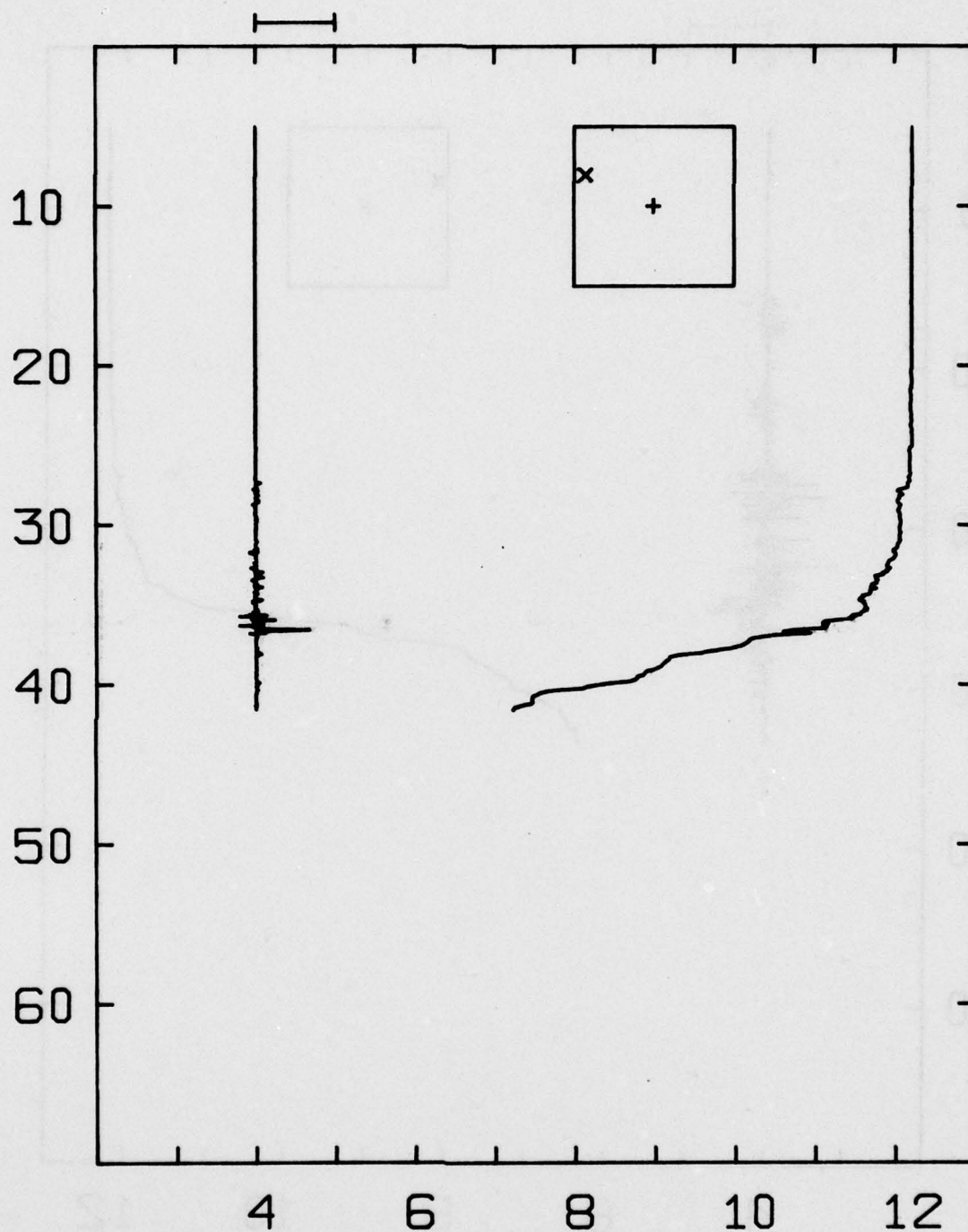
10.0 DEG/M UNIT C P831C4



DATE 9/01/77  
TIME 1003

RANGE 4.73  
BEARING 110

100. DEG/M UNIT C P831C5



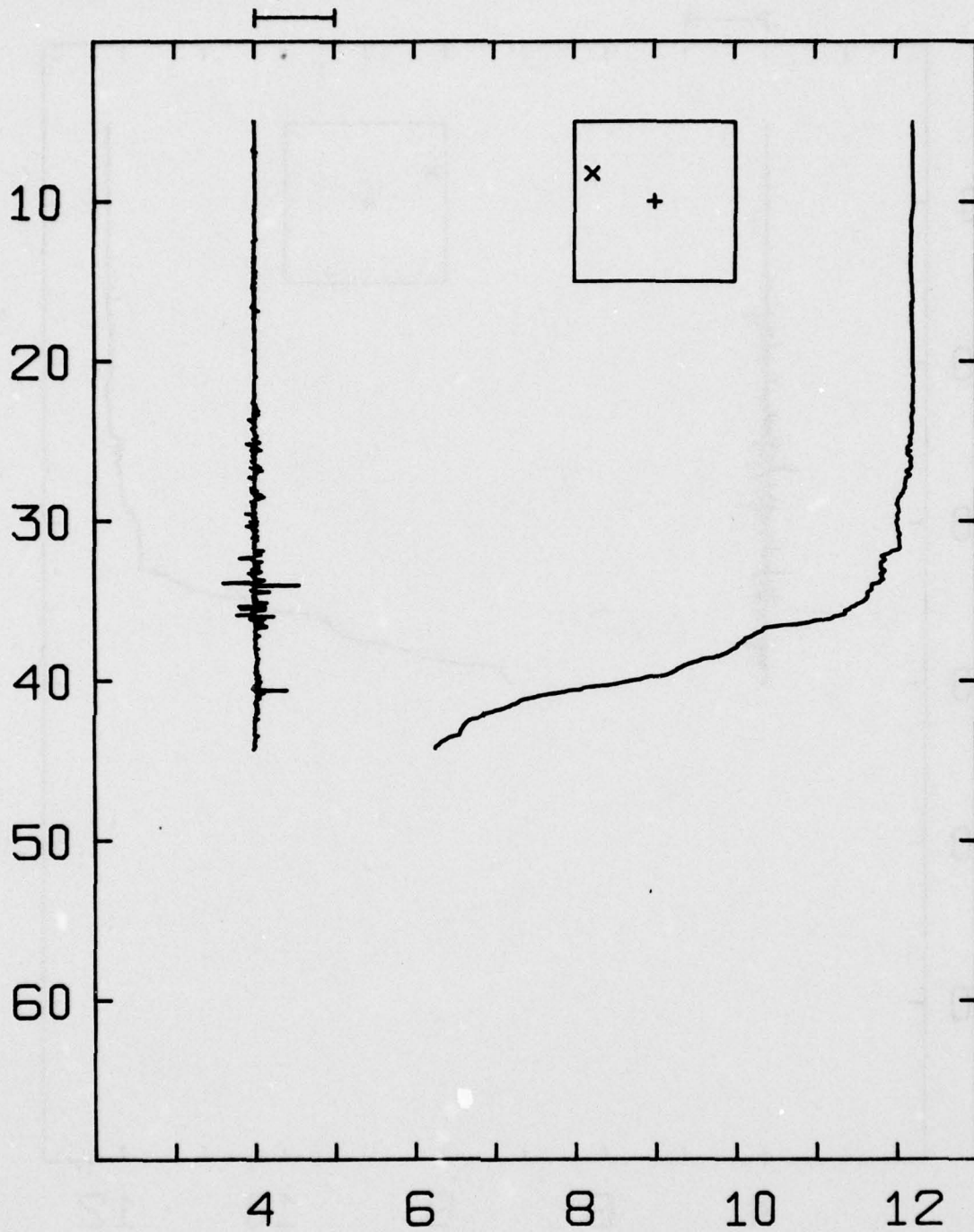
DATE 9/01/77

RANGE 4.73

TIME 1016

BEARING 114

30.0 DEG/M UNIT C P831C6



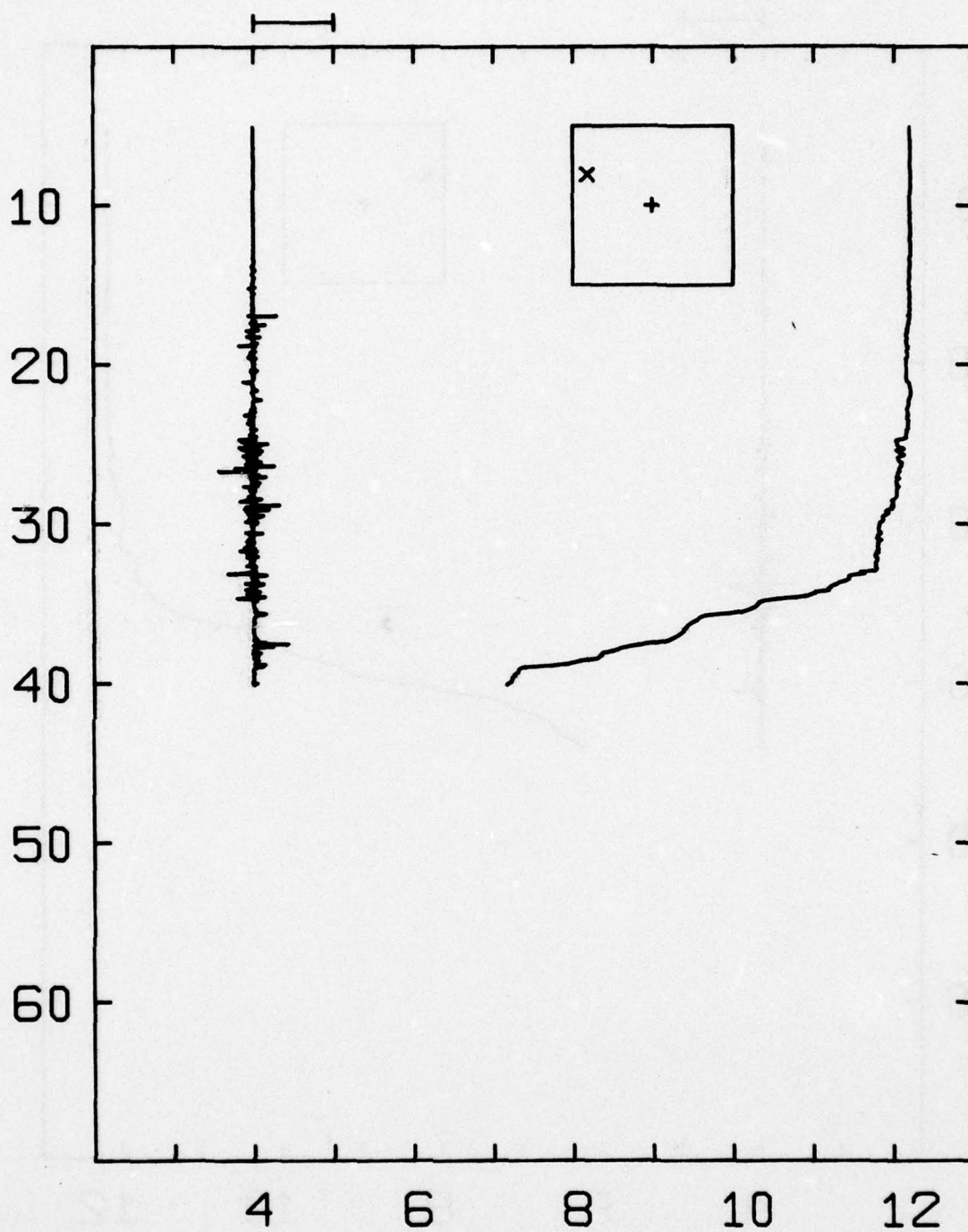
DATE 9/01/77

RANGE 4.26

TIME 1023

BEARING 114

30.0 DEG/M UNIT C P831C7



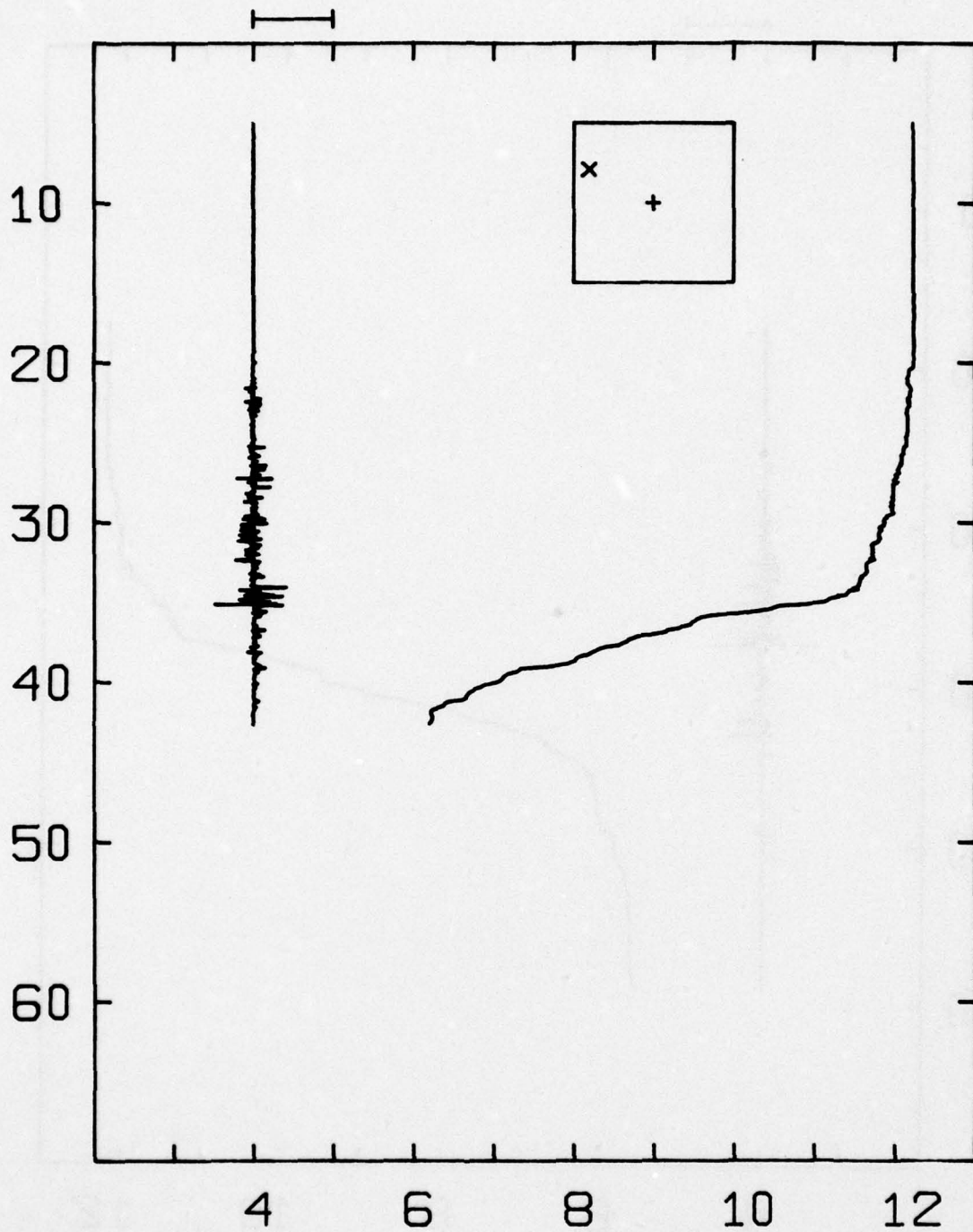
DATE 9/01/77

RANGE 4.50

TIME 1032

BEARING 115

30.0 DEG/M UNIT C PB31CB



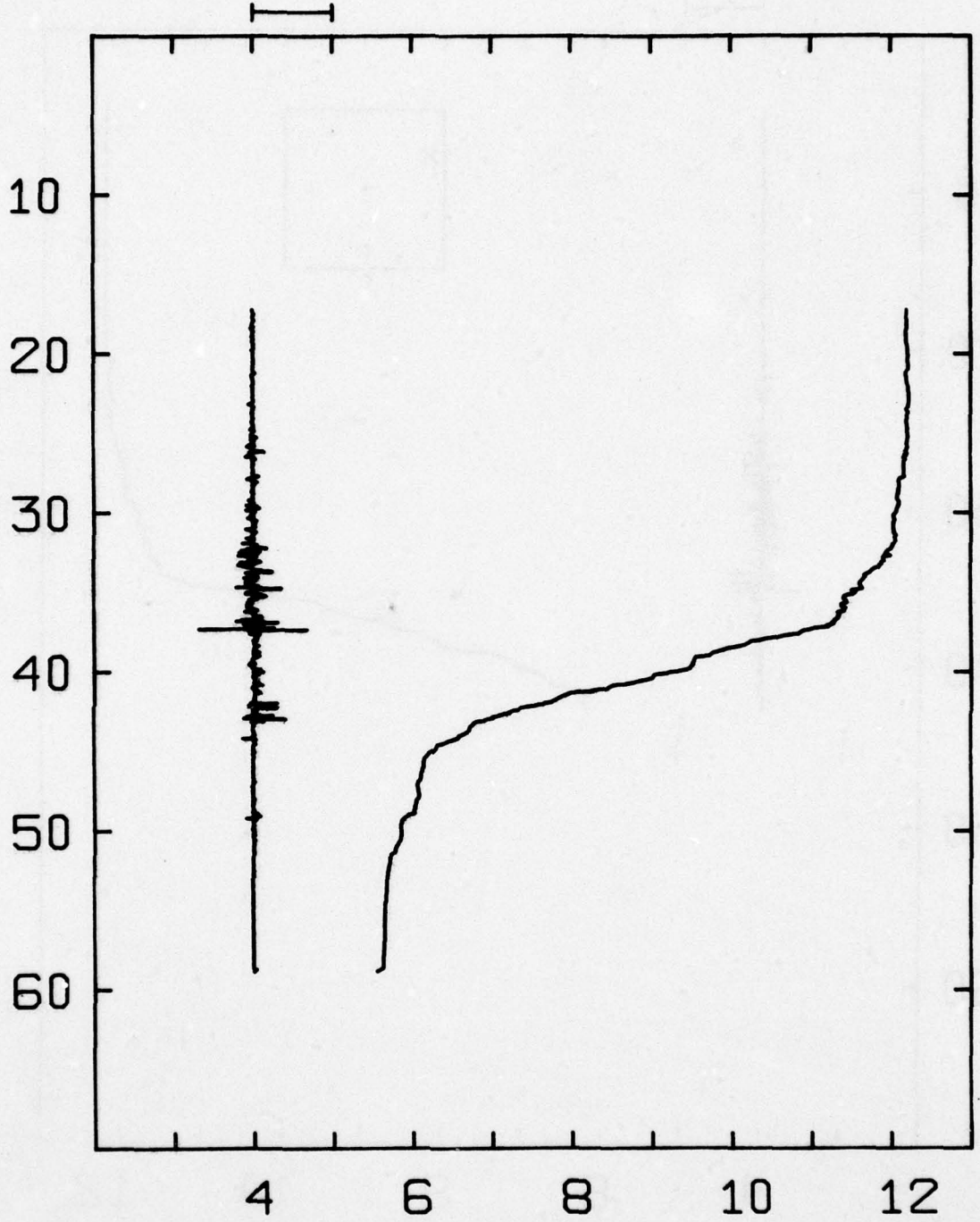
DATE 9/01/77

RANGE 4.52

TIME 1041

BEARING 117

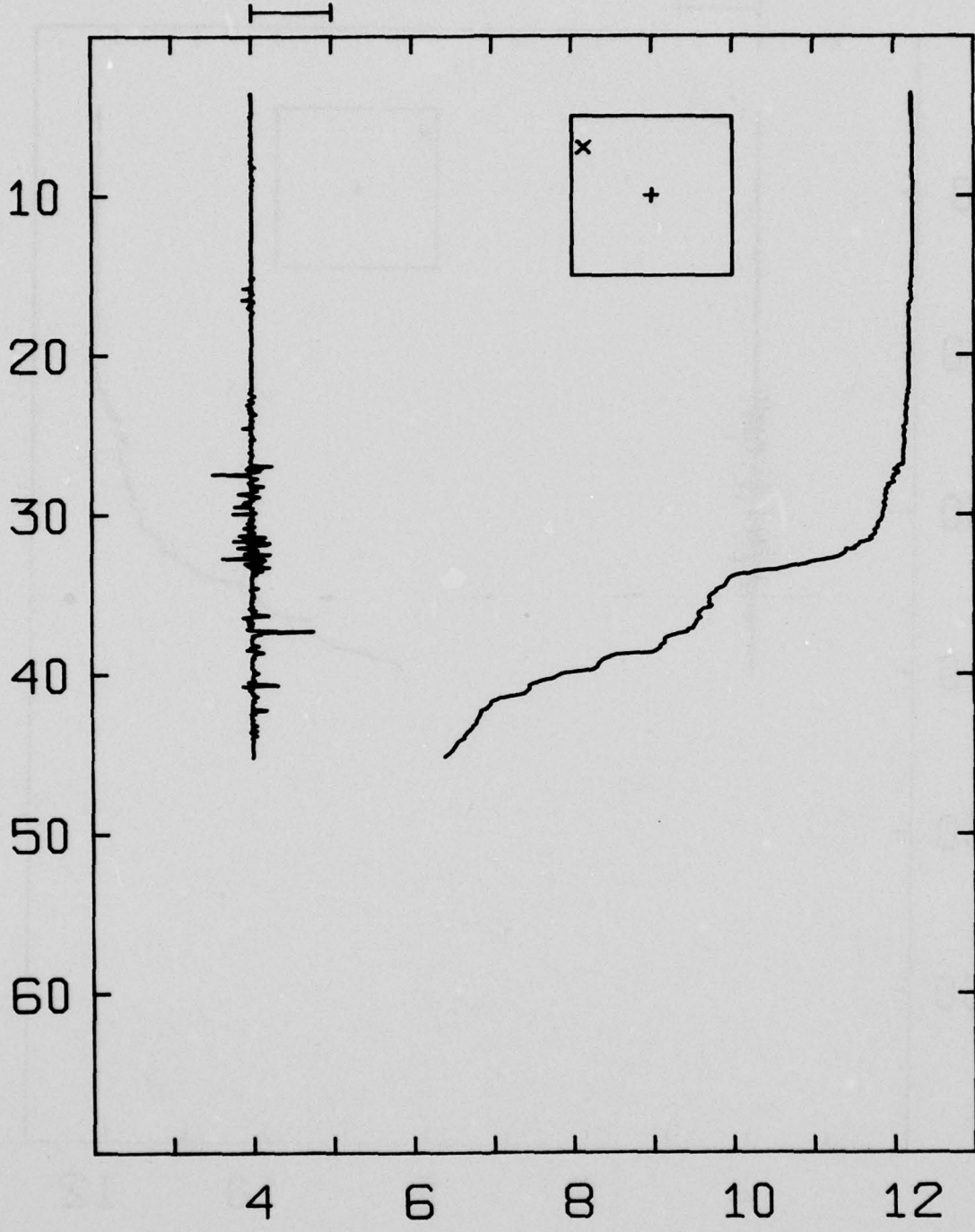
30.0 DEG/M UNIT C P831D1



DATE 9/01/77

TIME 1055

30.0 DEG/M UNIT C P831D2



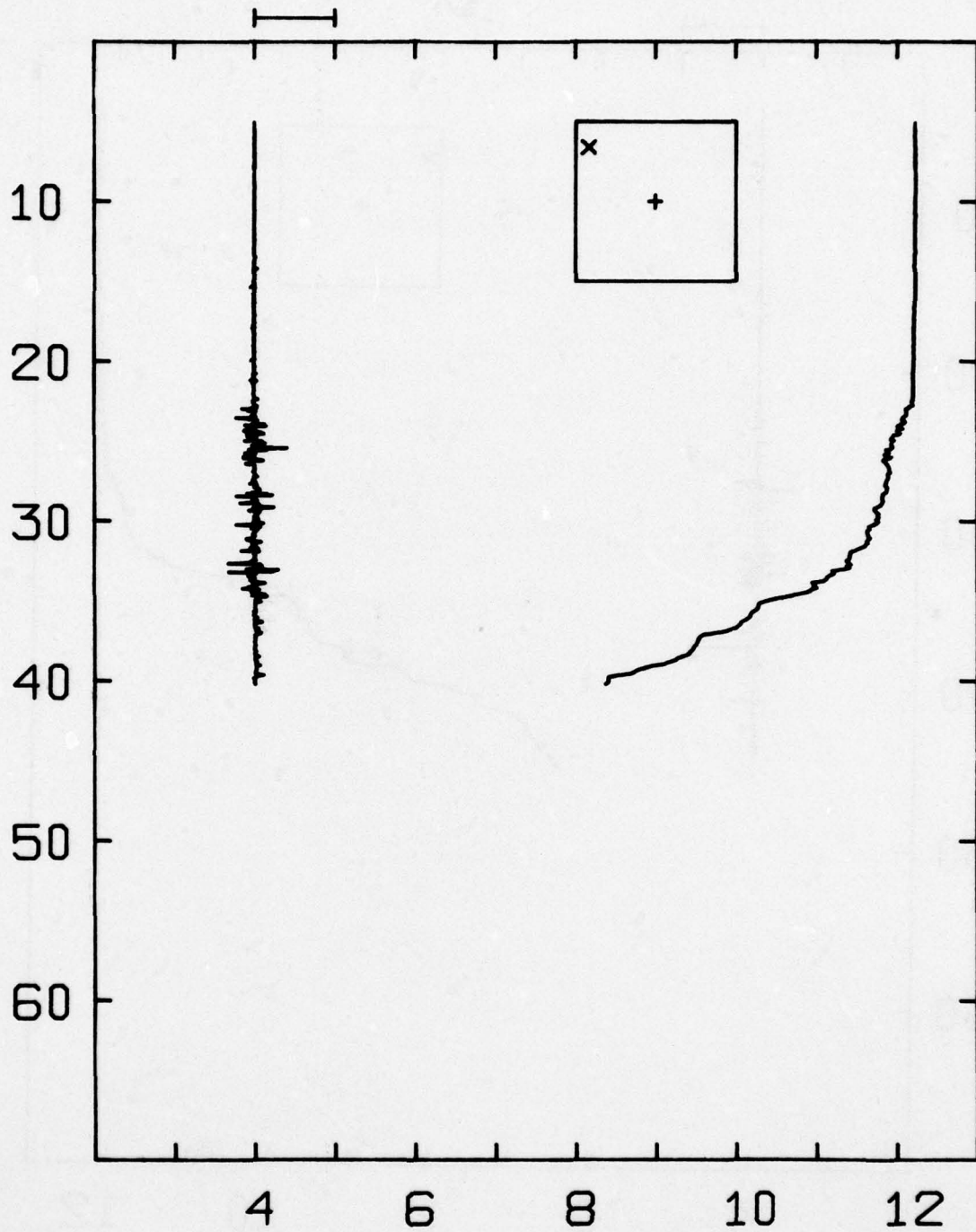
DATE 9/01/77

RANGE 5.19

TIME 1111

BEARING 125

30.0 DEG/M UNIT C P831D3



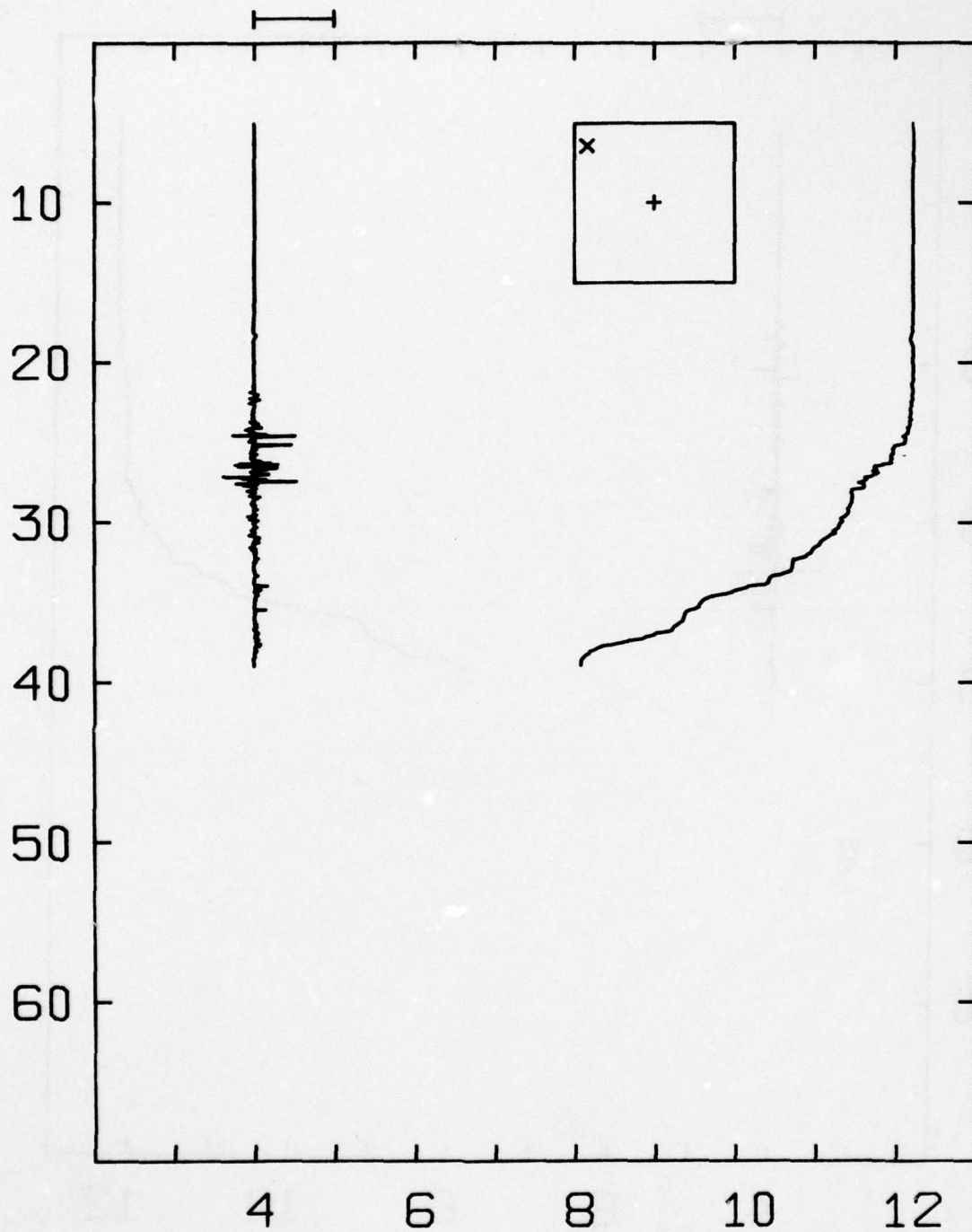
DATE 9/01/77

RANGE 5.37

TIME 1125

BEARING 129

30.0 DEG/M UNIT C P831D4



DATE 9/01/77

RANGE 5.49

TIME 1133

BEARING 130

AD-A049 309

OREGON STATE UNIV CORVALLIS SCHOOL OF OCEANOGRAPHY  
TEMPERATURE MICROSTRUCTURE PROFILES AT OCEAN STATION P: PRELIMI--ETC(U)  
DEC 77 T M DILLON, D R CALDWELL  
REF-77-22

F/G 8/10


N00014-76-C-0067

NL

UNCLASSIFIED

3 OF 3

AD  
A049309

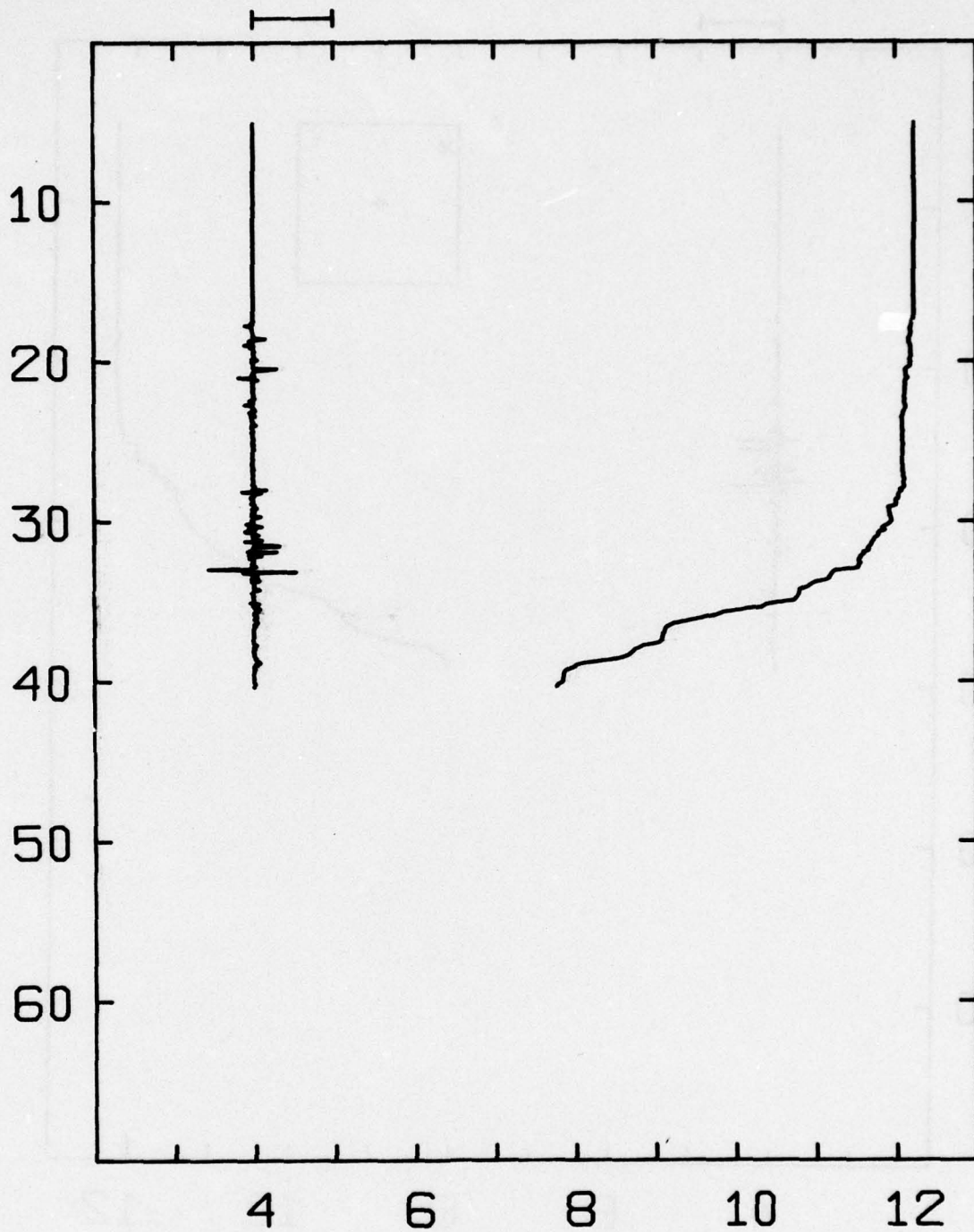


END  
DATE  
FILMED

3 - 78

DDC

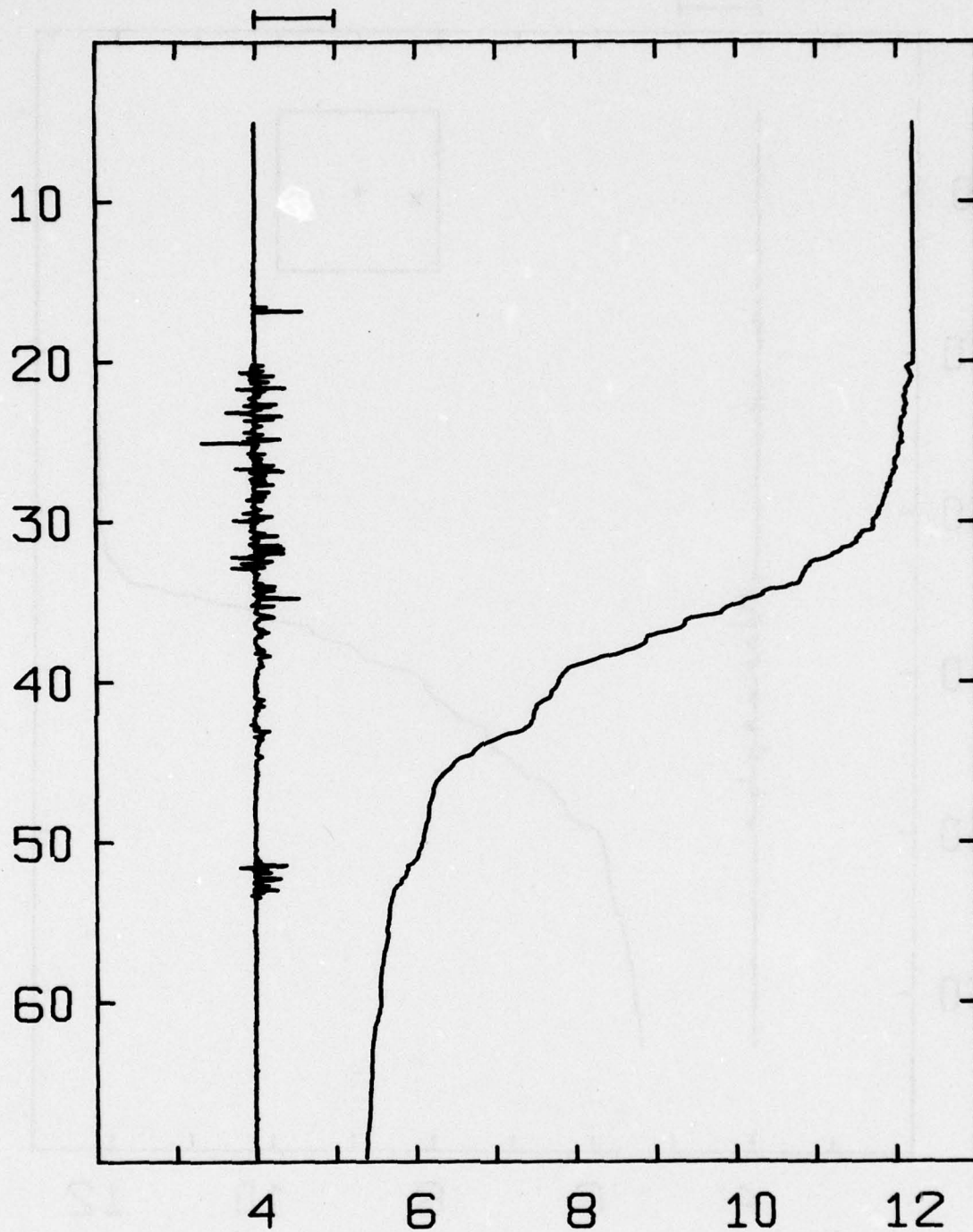
30.0 DEG/M UNIT C P831D5



DATE 9/01/77

TIME 1140

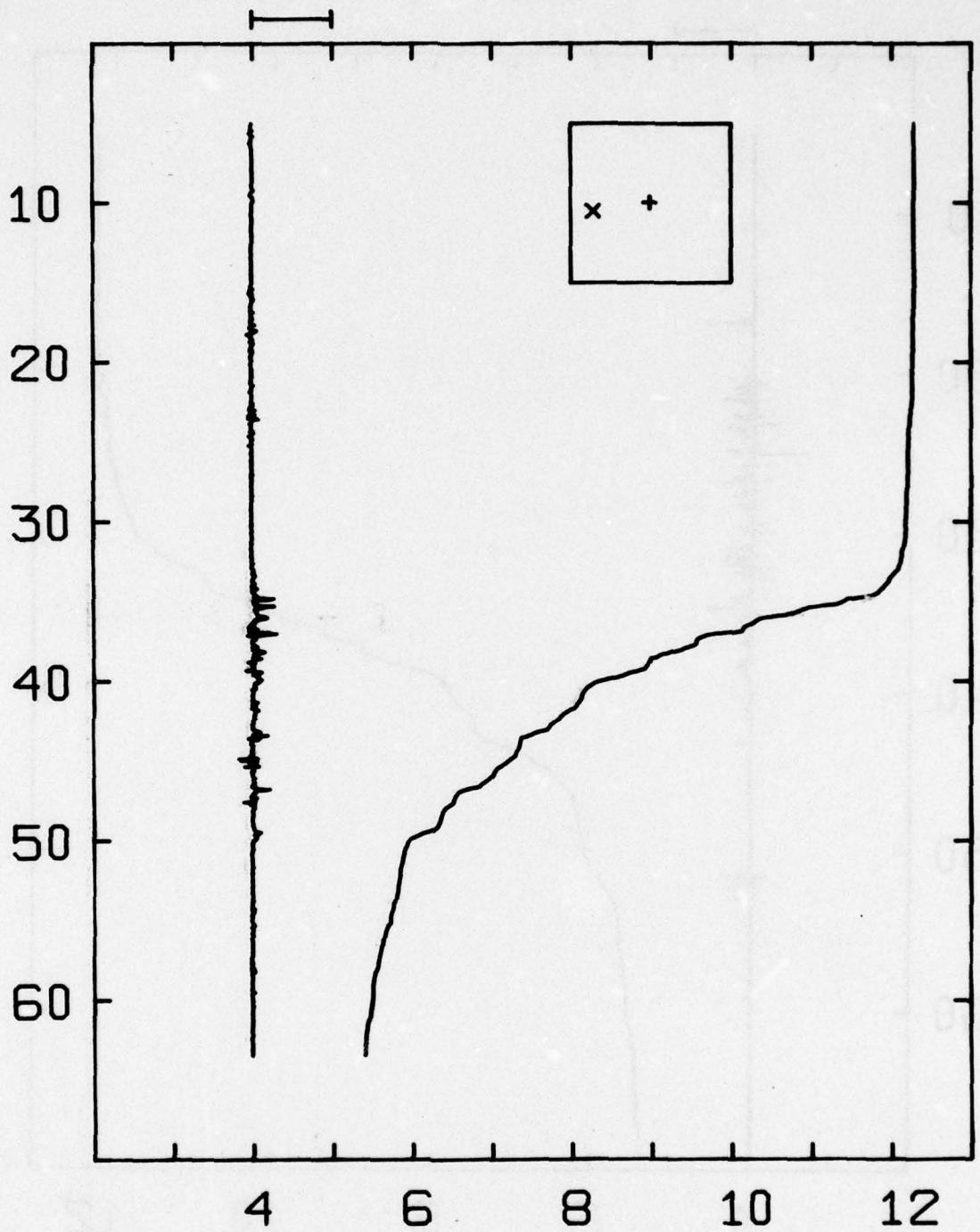
10.0 DEG/M UNIT C P831D6



DATE 9/01/77

TIME 1148

10.0 DEG/M UNIT C P91A1




DATE 9/02/77

RANGE 3.61

TIME 0537

BEARING 82

3.00 DEG/M UNIT C P91A2



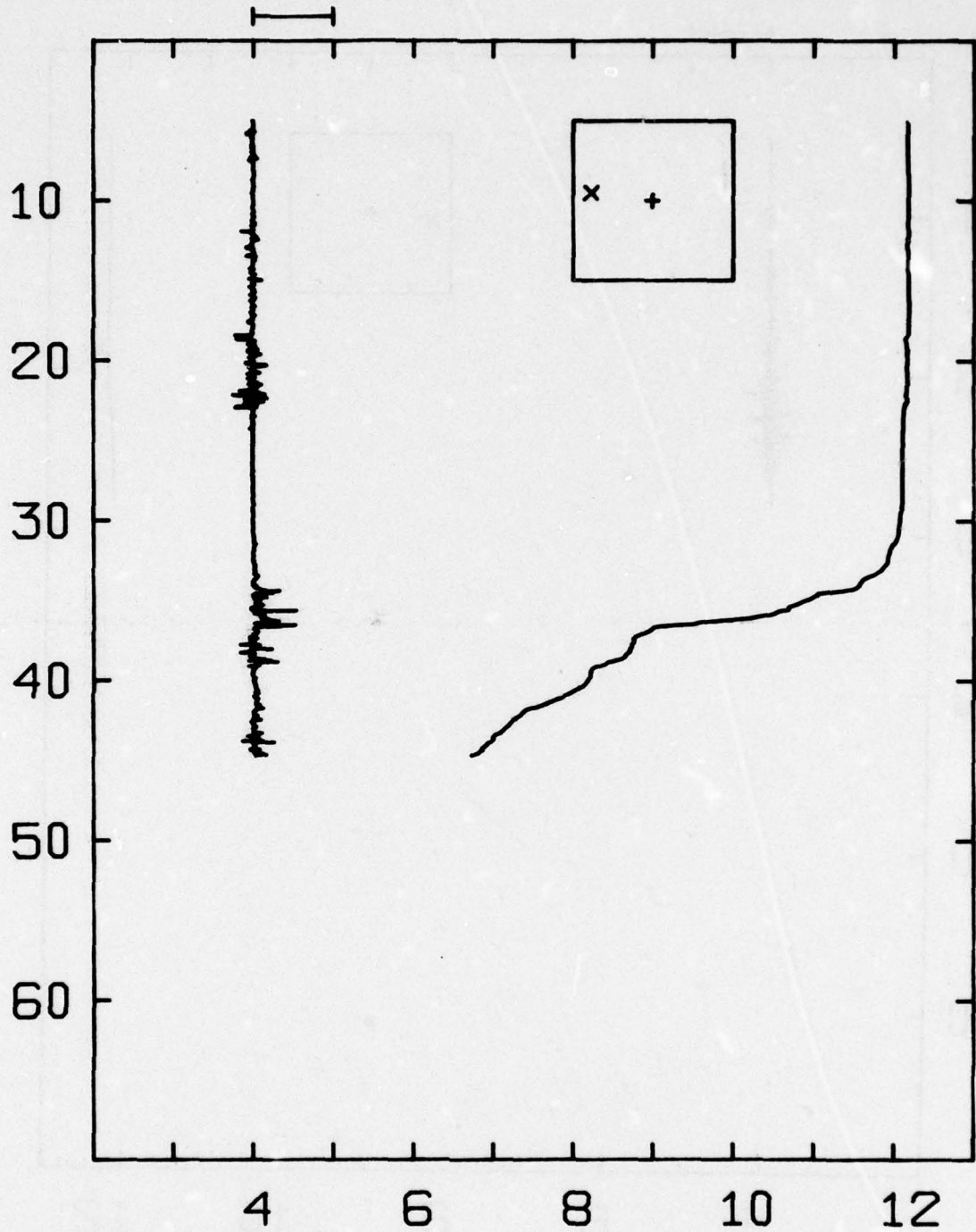
DATE 9/02/77

RANGE 3.76

TIME 0547

BEARING 84

10.0 DEG/M UNIT C P91A3



DATE 9/02/77

RANGE 3.87

TIME 0629

BEARING 97

30.0 DEG/M UNIT C P91A4



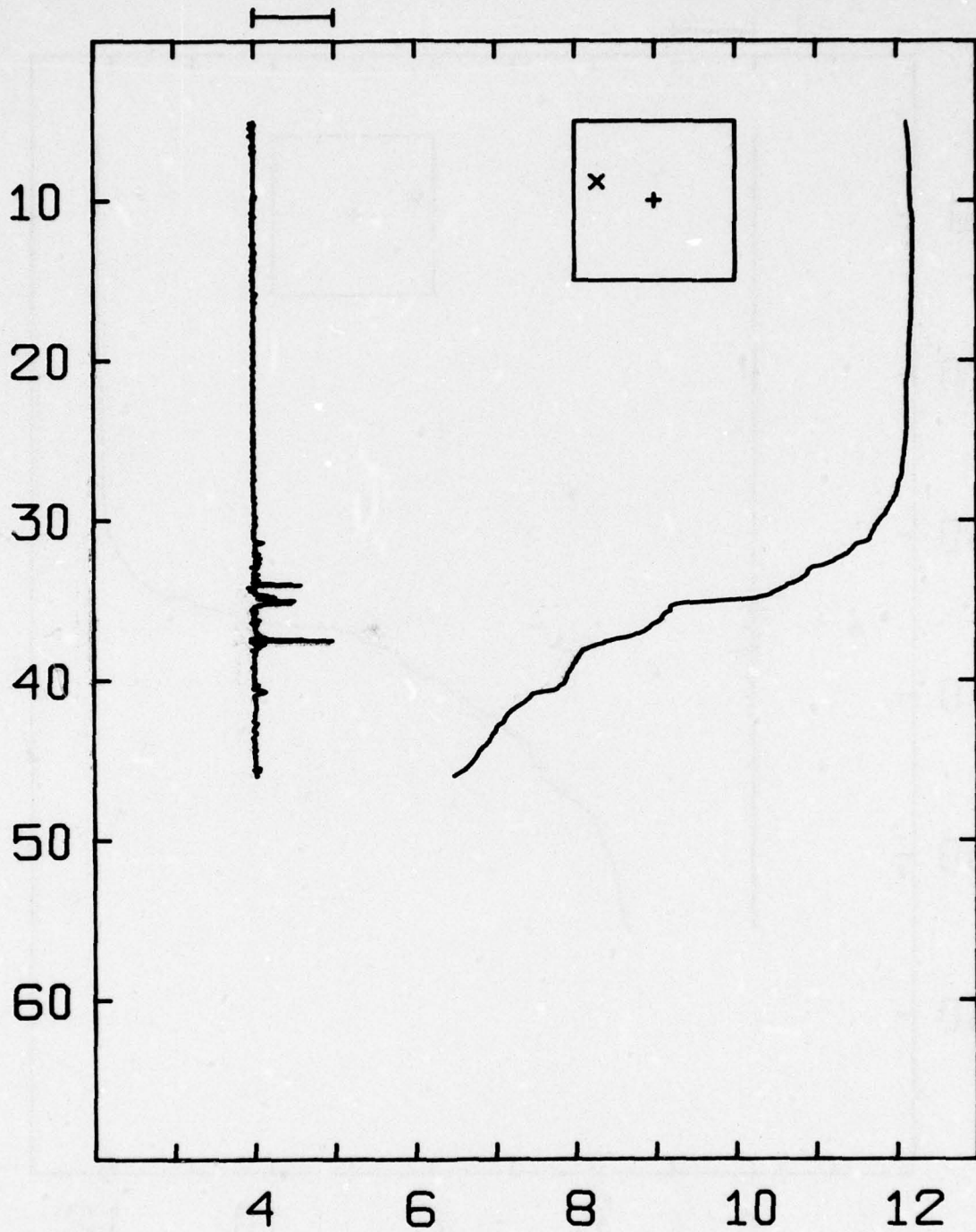
DATE 9/02/77

RANGE 4.02

TIME 0640

BEARING 103

10.0 DEG/M UNIT C P91A5



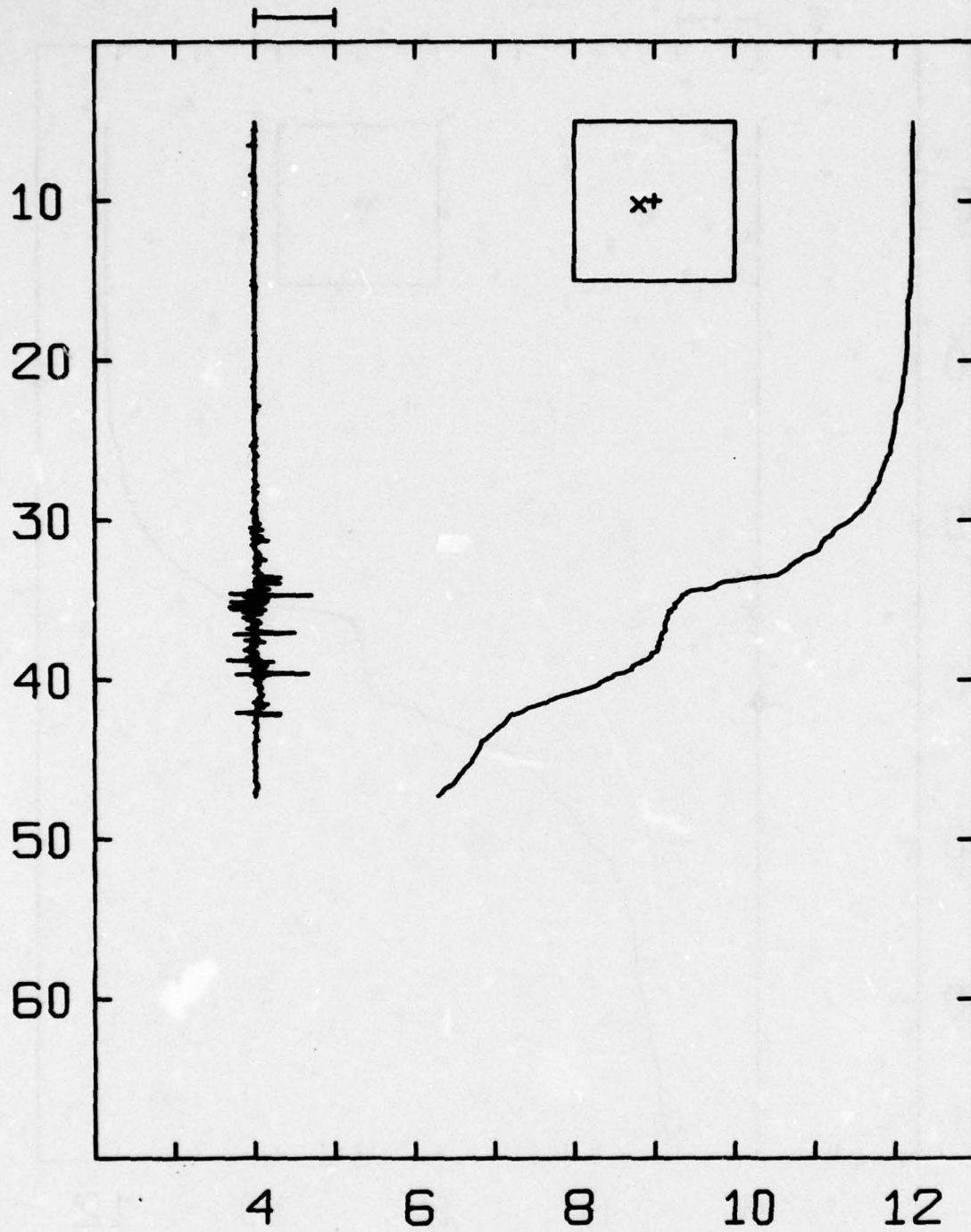
DATE 9/02/77

RANGE 3.74

TIME 0652

BEARING 108

10.0 DEG/M UNIT C P91B7



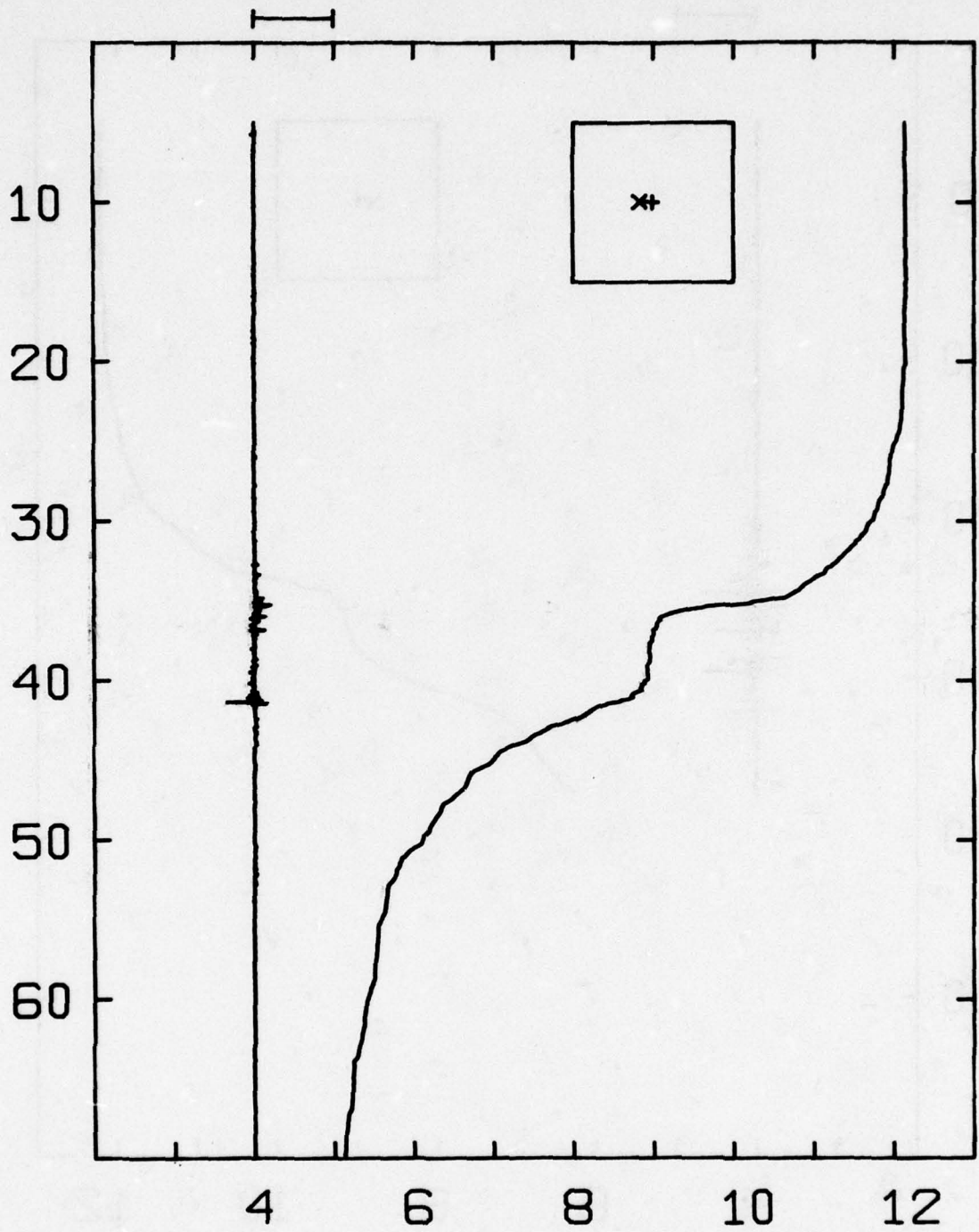
DATE 9/02/77

RANGE 1.00

TIME 0944

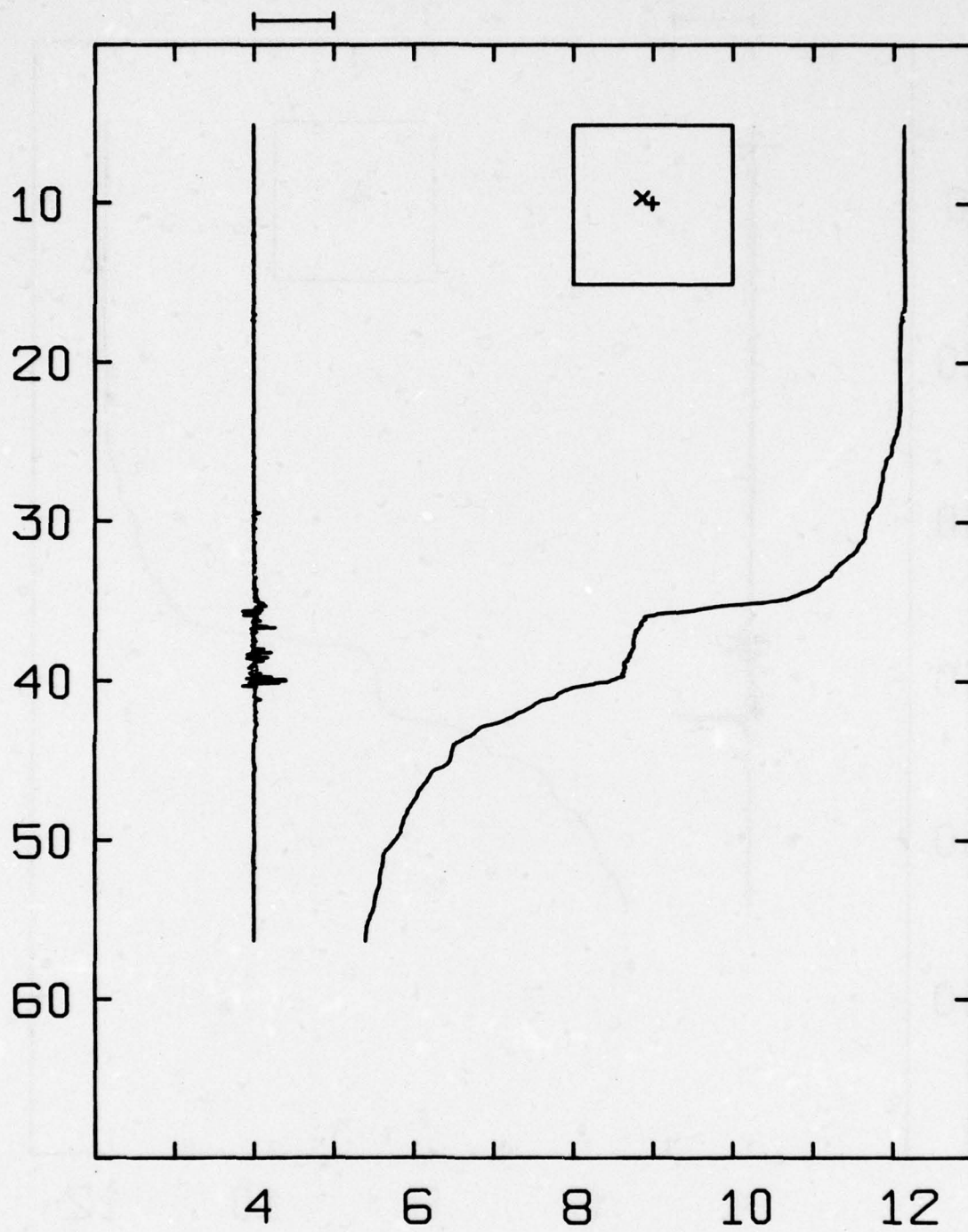
BEARING 76

30.0 DEG/M UNIT C P91B8



DATE	9/02/77	RANGE	.815
TIME	0956	BEARING	90

30.0 DEG/M UNIT C P91C1



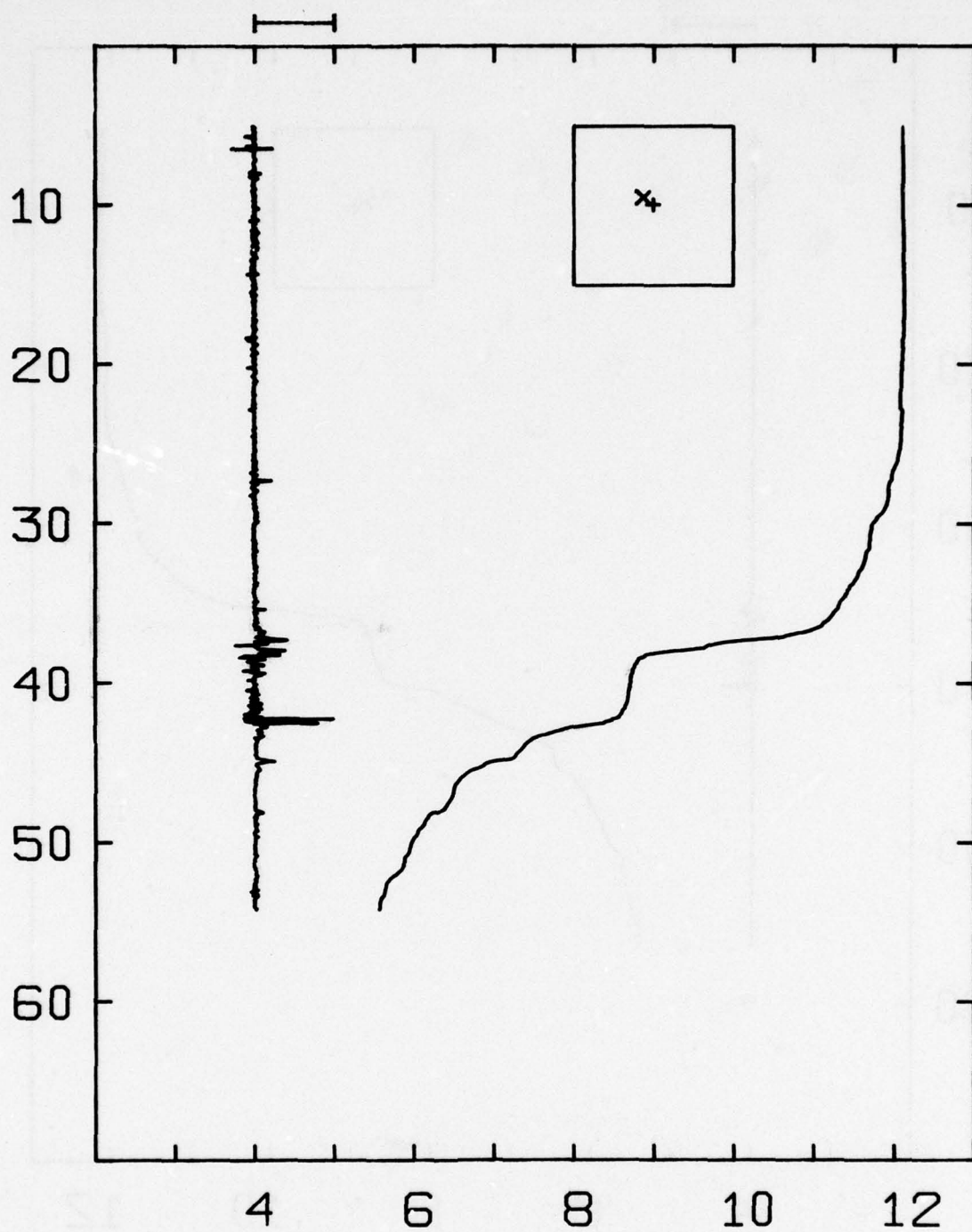
DATE 9/02/77

RANGE .760

TIME 1008

BEARING 116

10.0 DEG/M UNIT C P91C2



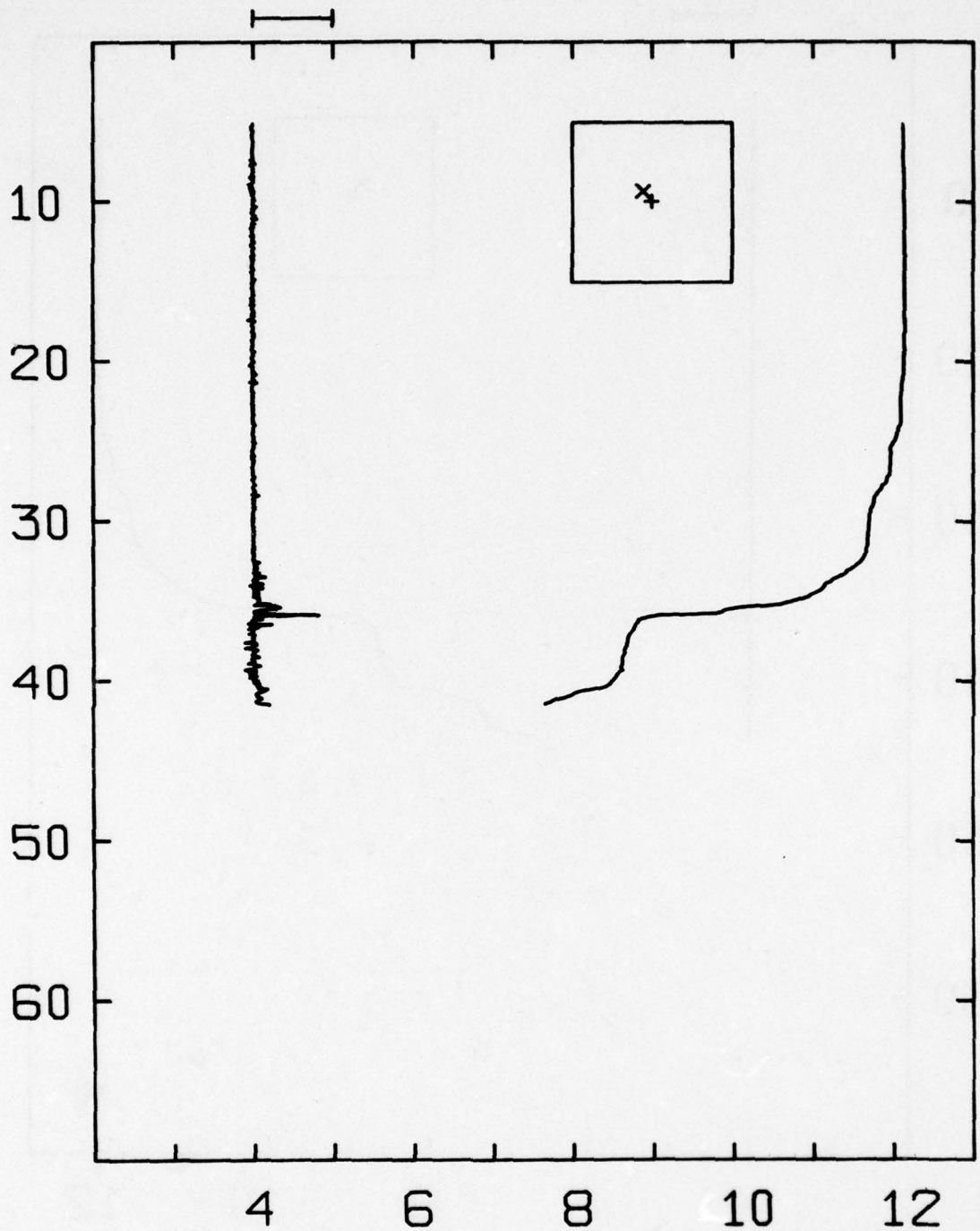
DATE 9/02/77

RANGE .815

TIME 1018

BEARING 126

10.0 DEG/M UNIT C P91C3



DATE 9/02/77

RANGE .834

TIME 1027

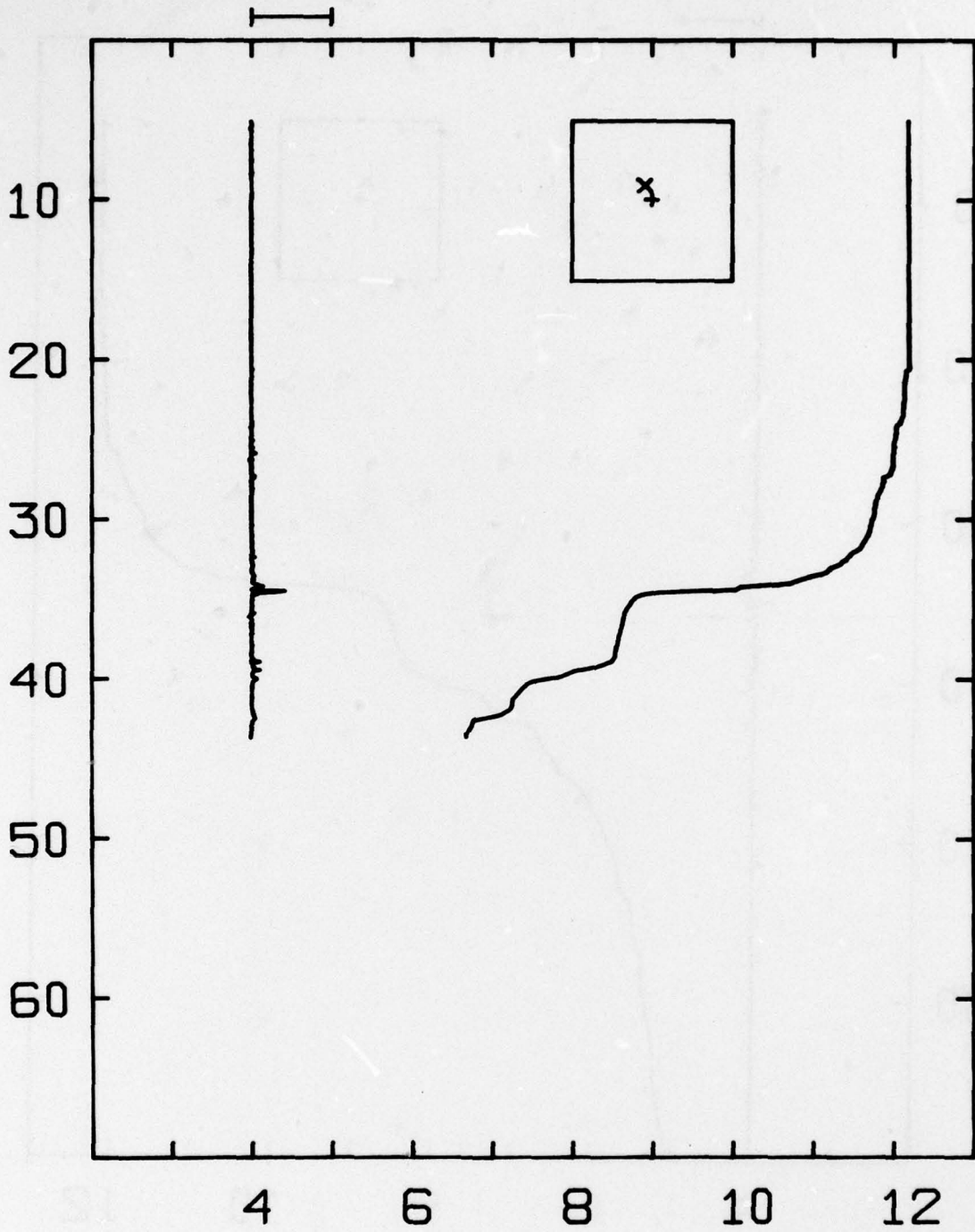
BEARING 137

30.0 DEG/M UNIT C P91C4



DATE	9/02/77	RANGE	.927
TIME	1035	BEARING	146

30.0 DEG/M UNIT C P91C5



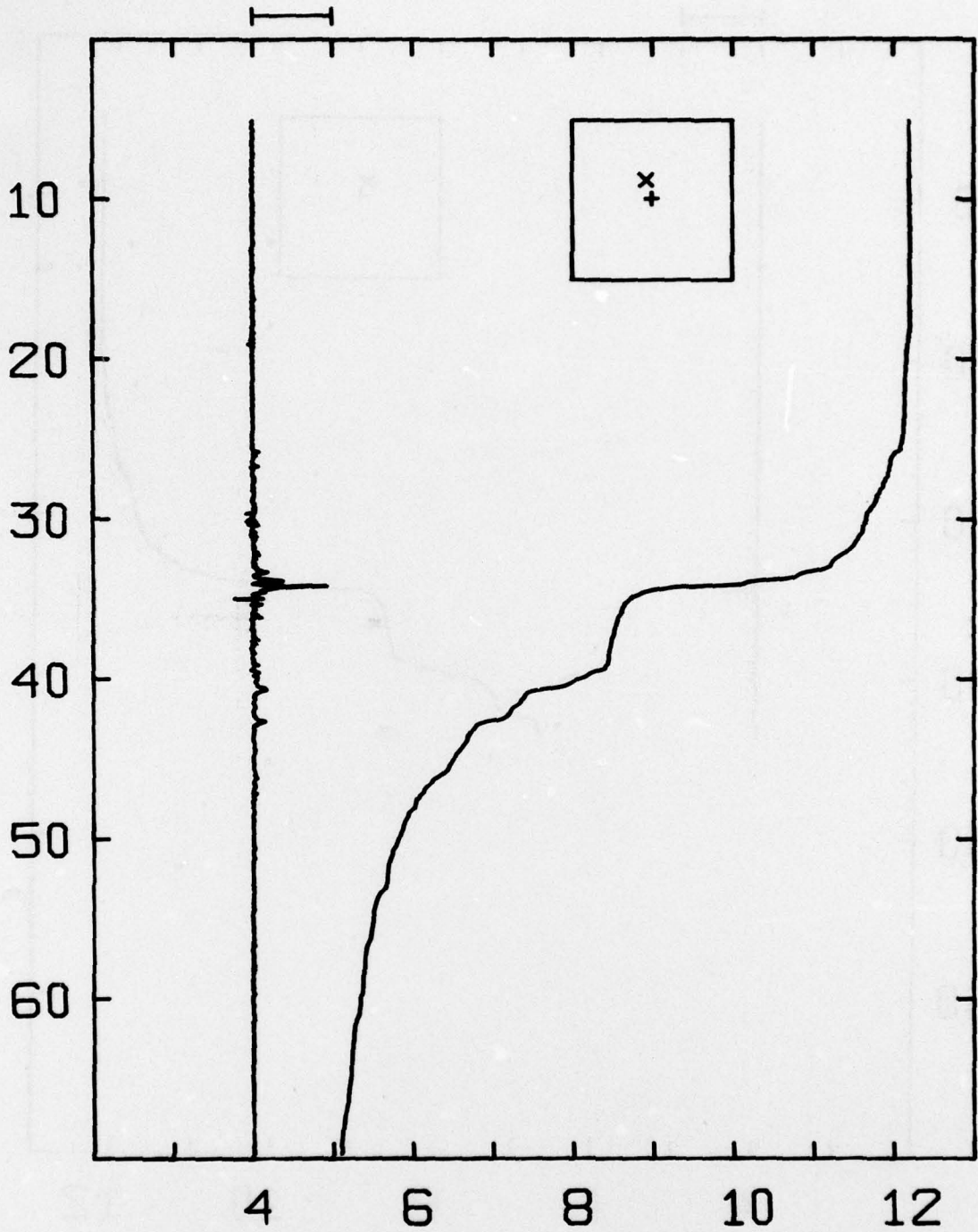
DATE 9/02/77

RANGE 1.02

TIME 1043

BEARING 152

10.0 DEG/M UNIT C P91CB6



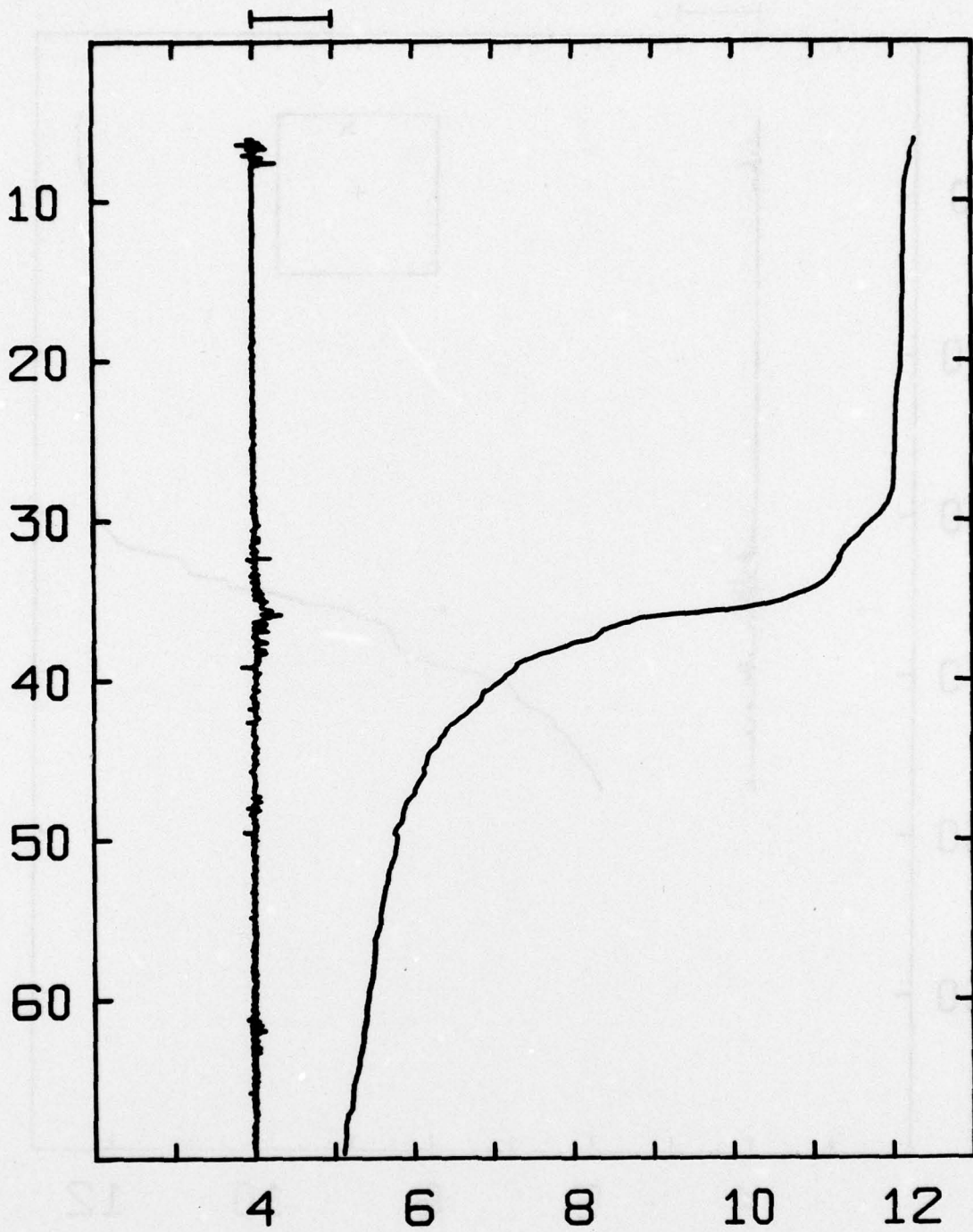
DATE 9/02/77

RANGE 1.22

TIME 1057

BEARING 162

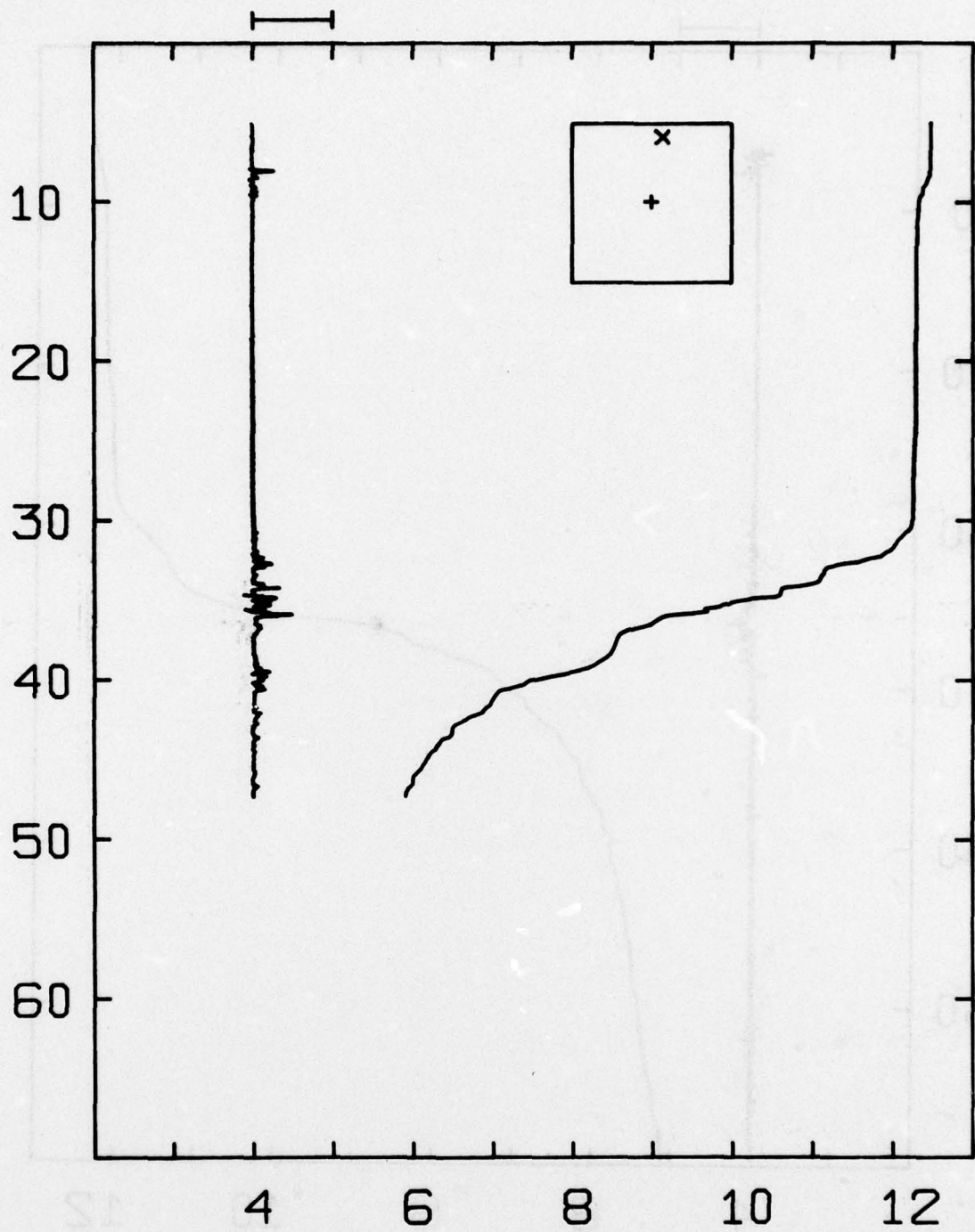
SBS 10.0 DEG/M UNIT C P92B1



DATE 9/03/77

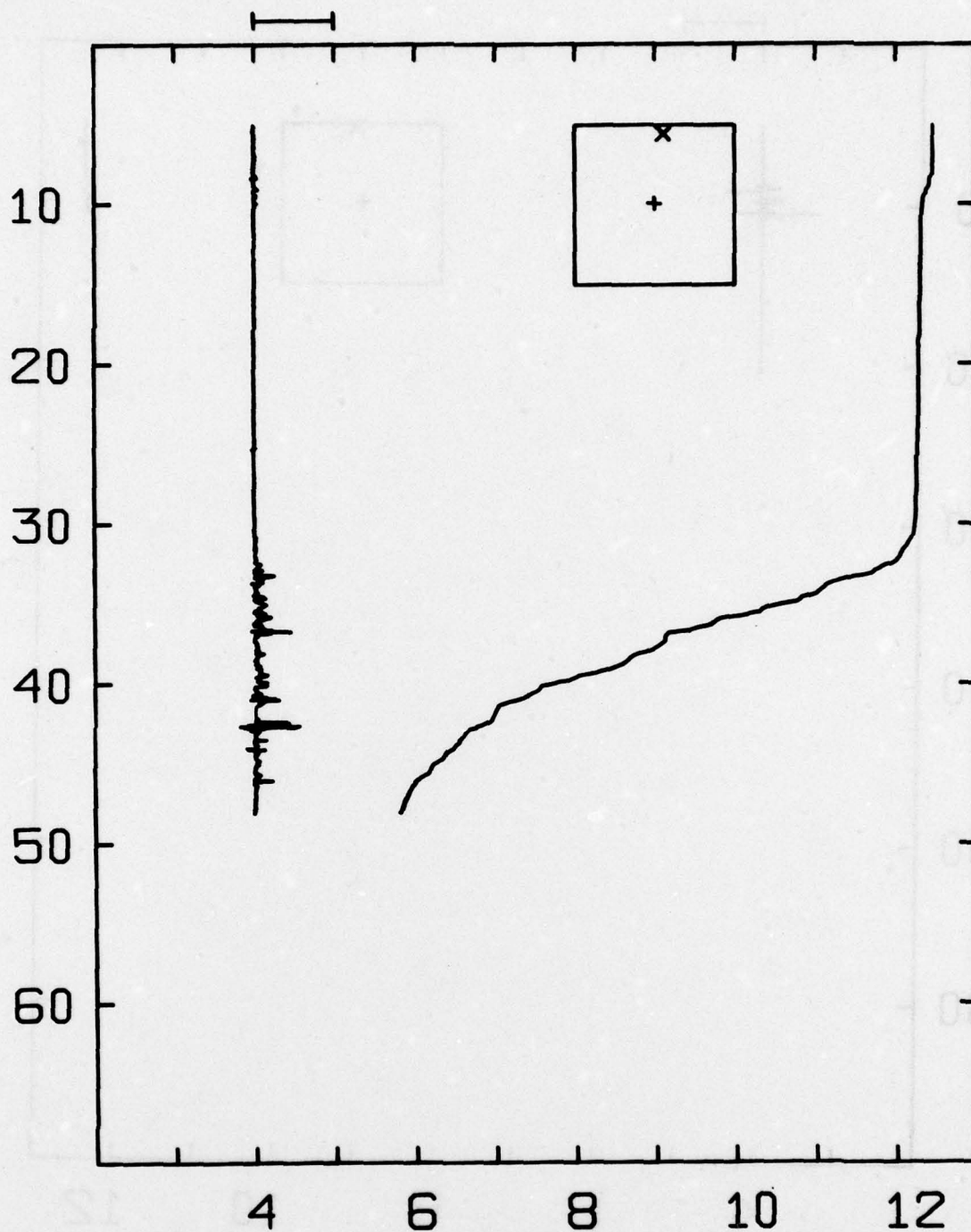
TIME 0741

10.0 DEG/M UNIT C P92B2




DATE	9/03/77	RANGE	4.23
TIME	0928	BEARING	189

10.0 DEG/M UNIT C P92B3



DATE 9/03/77 RANGE 4.48  
TIME 0938 BEARING 187

30.0 DEG/M UNIT C P92B4



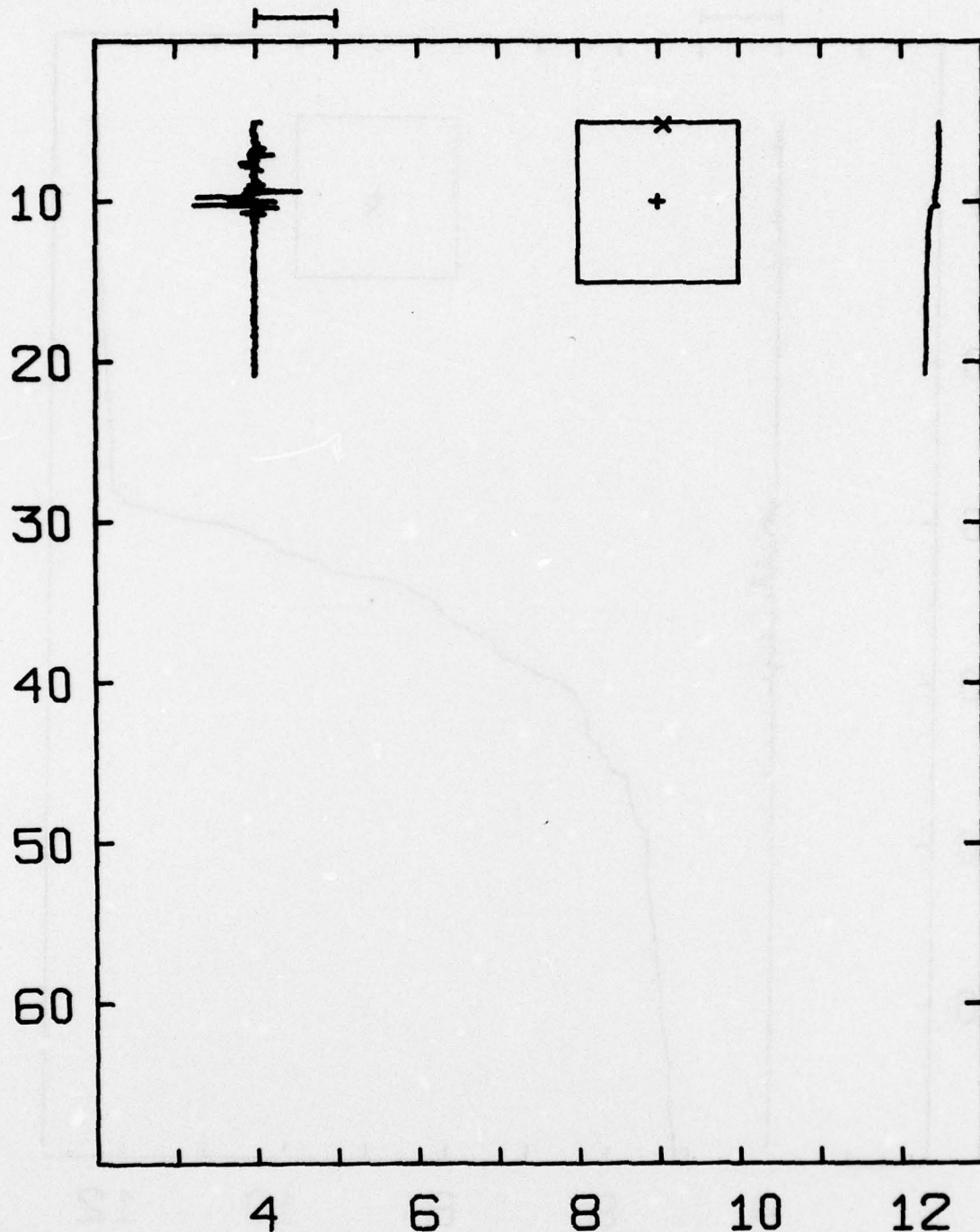
DATE 9/03/77

RANGE 4.74

TIME 0948

BEARING 185

3.00 DEG/M UNIT C P92B5



DATE 9/03/77

RANGE 4.86

TIME 0954

BEARING 184

10.0 DEG/M UNIT C P93A1



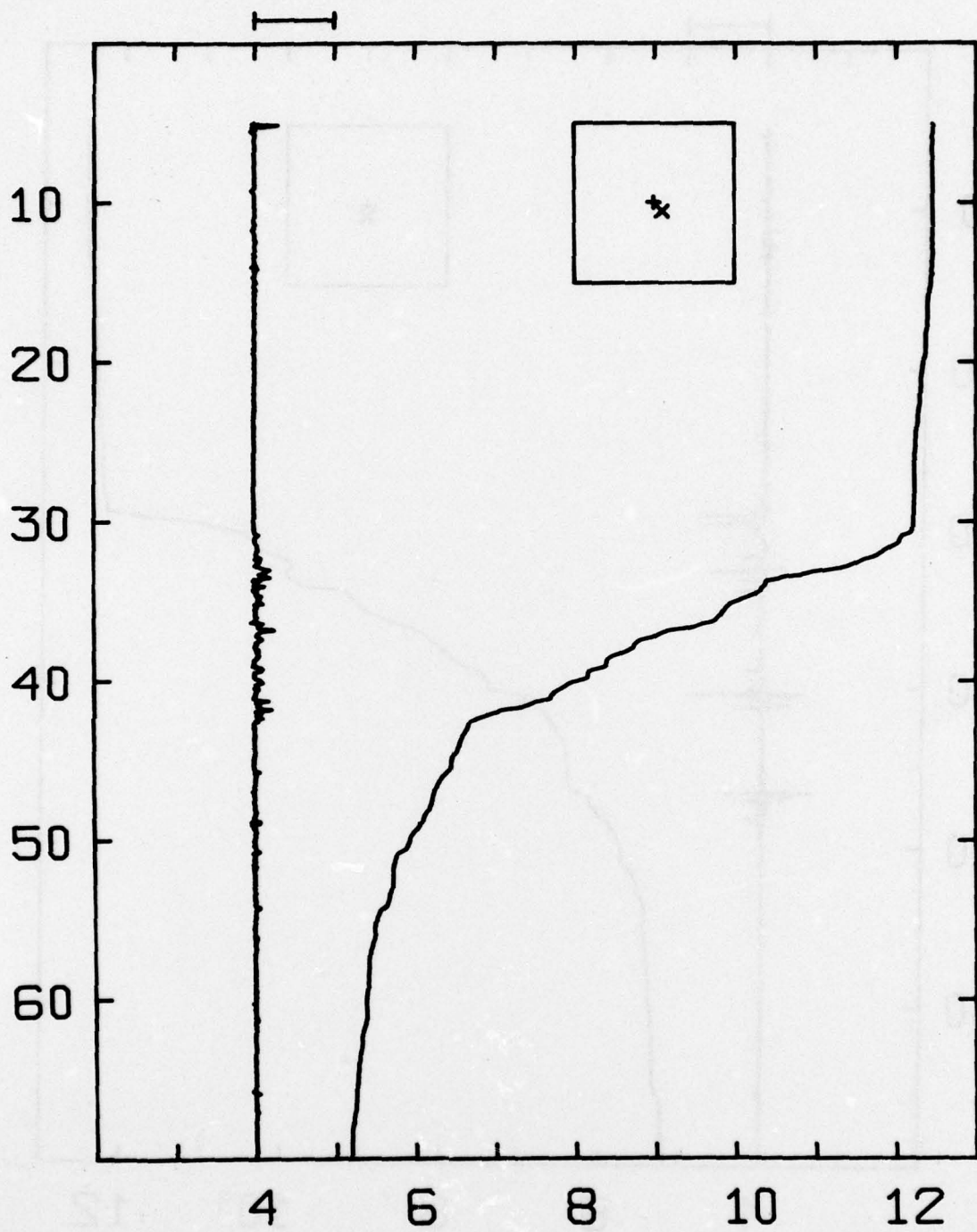
DATE 9/04/77

RANGE .834

TIME 0547

BEARING 343

10.0 DEG/M UNIT C P93A2



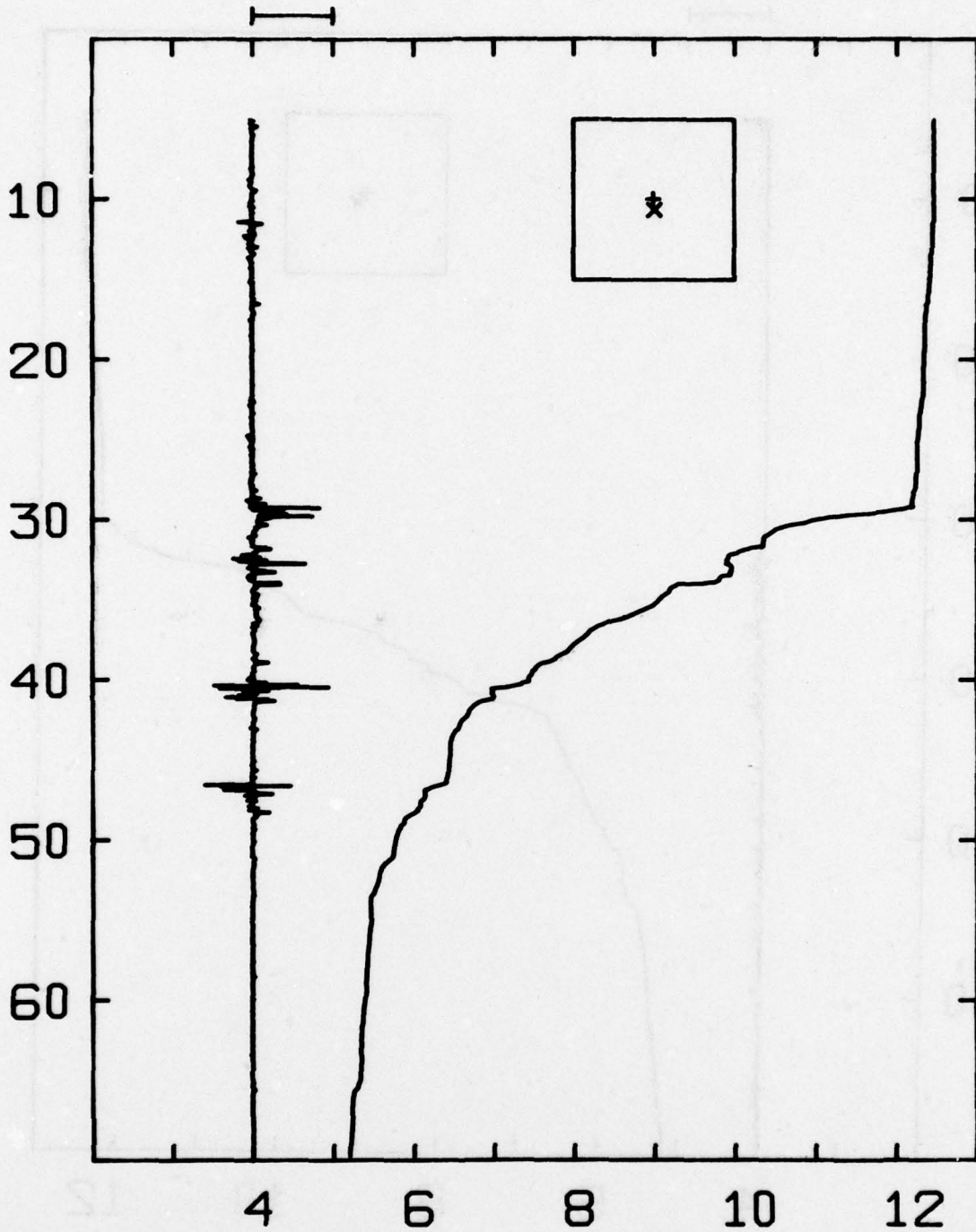
DATE 9/04/77

RANGE .741

TIME 0612

BEARING 318

10.0 DEG/M UNIT C P93A4



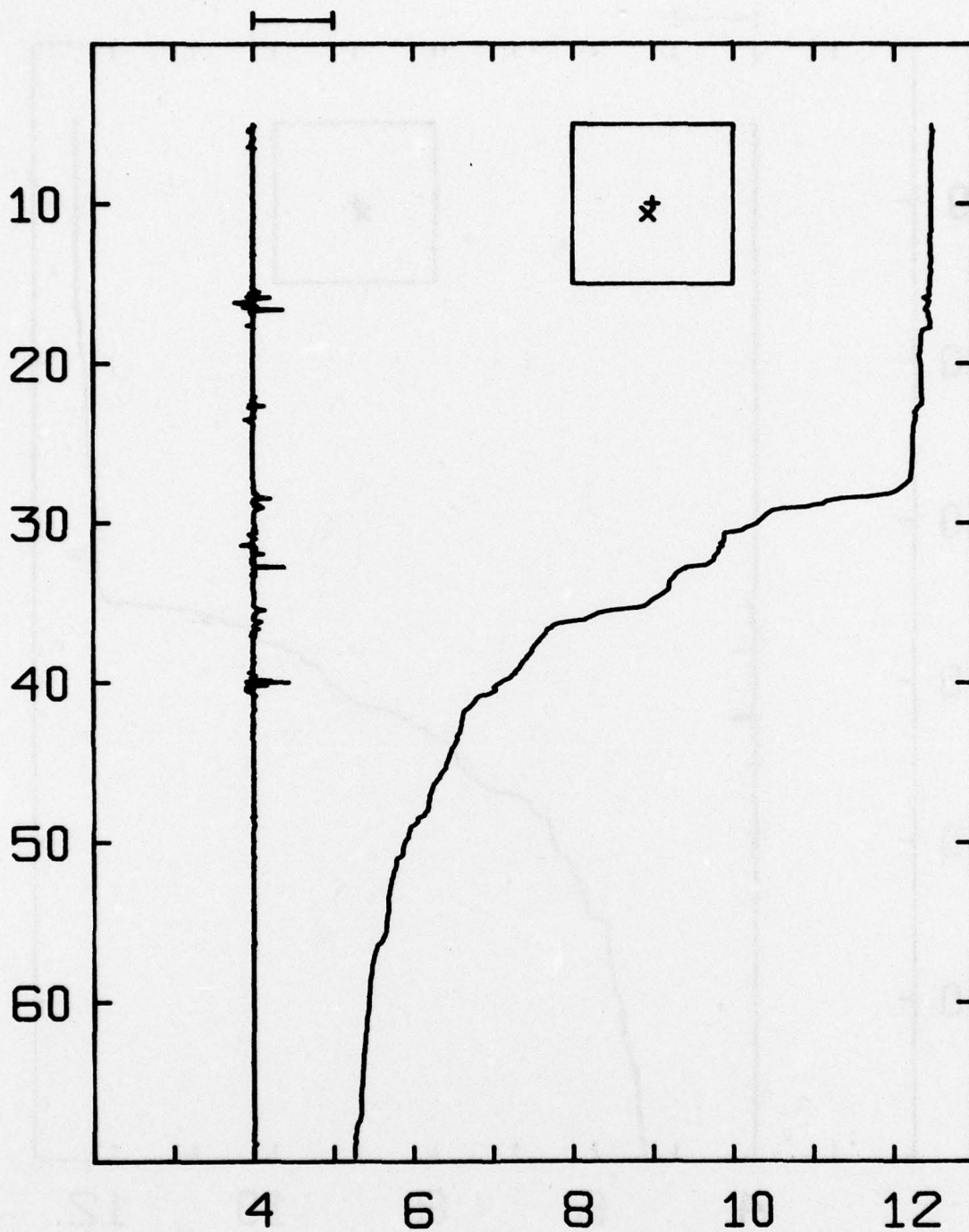
DATE 9/04/77

RANGE .686

TIME 0656

BEARING 355

10.0 DEG/M UNIT C P93A5



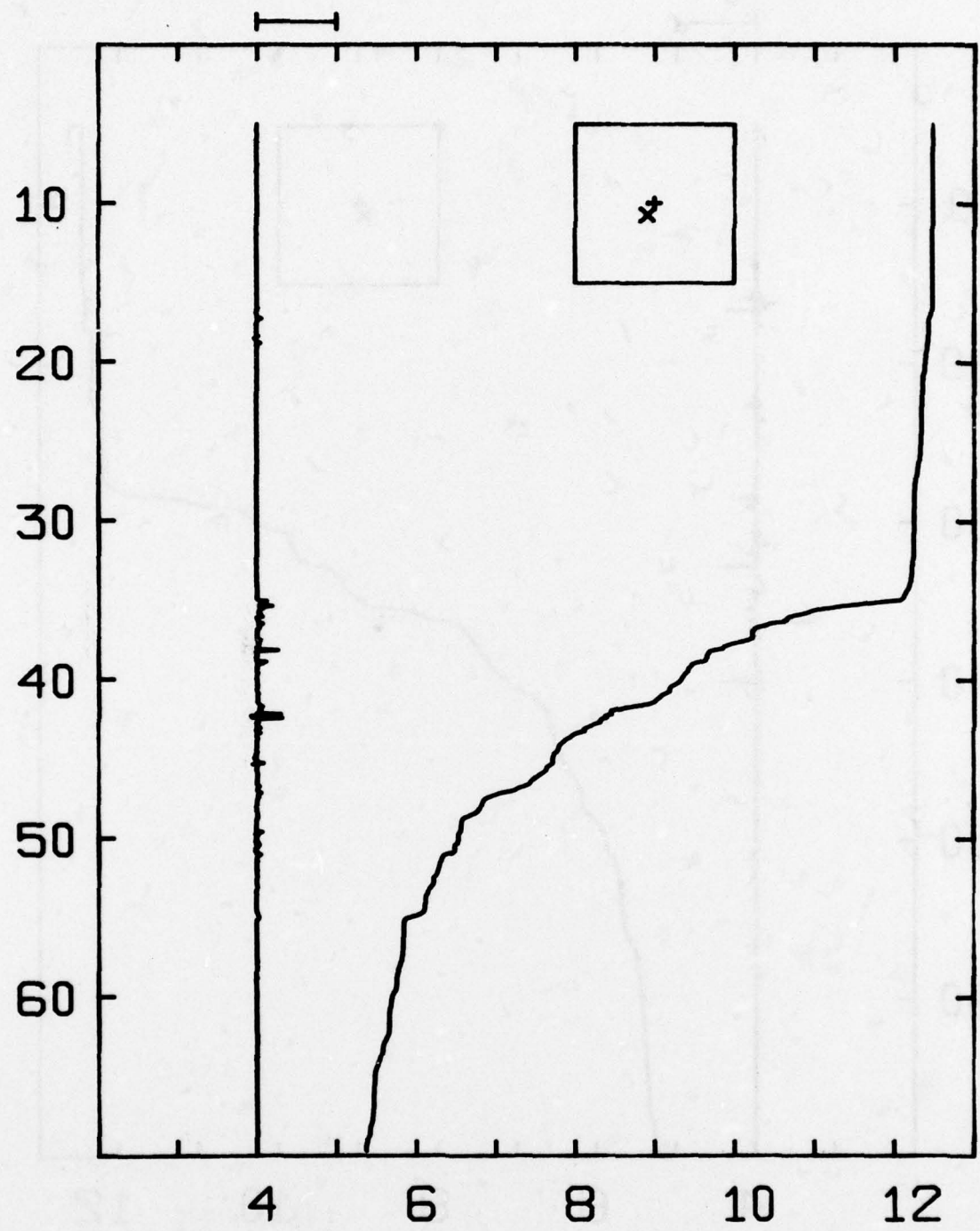
DATE 9/04/77

RANGE .741

TIME 0712

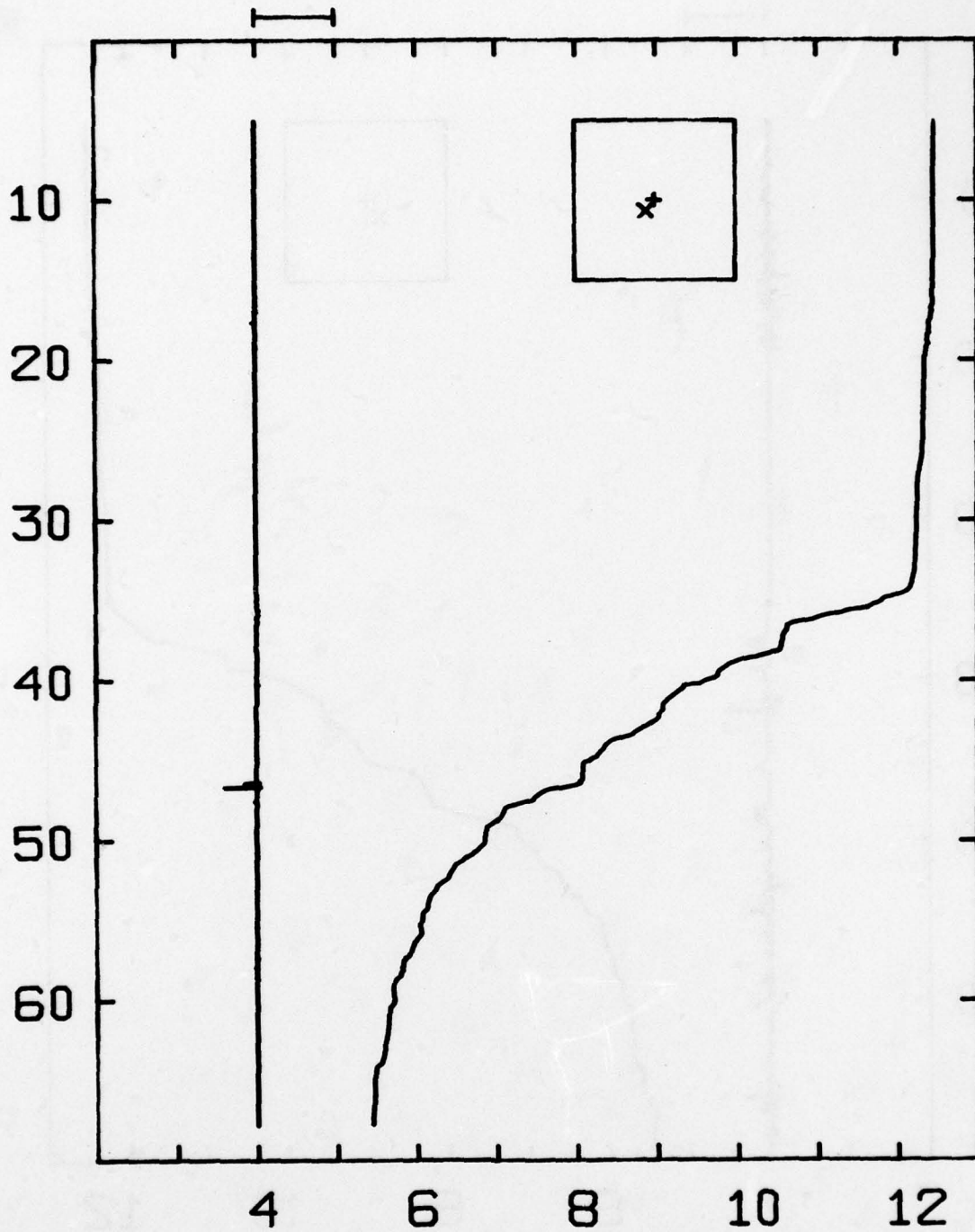
BEARING 24

10.0 DEG/M UNIT C P93B1



DATE	9/04/77	RANGE	.890
TIME	0726	BEARING	32

30.0 DEG/M UNIT C P93B2



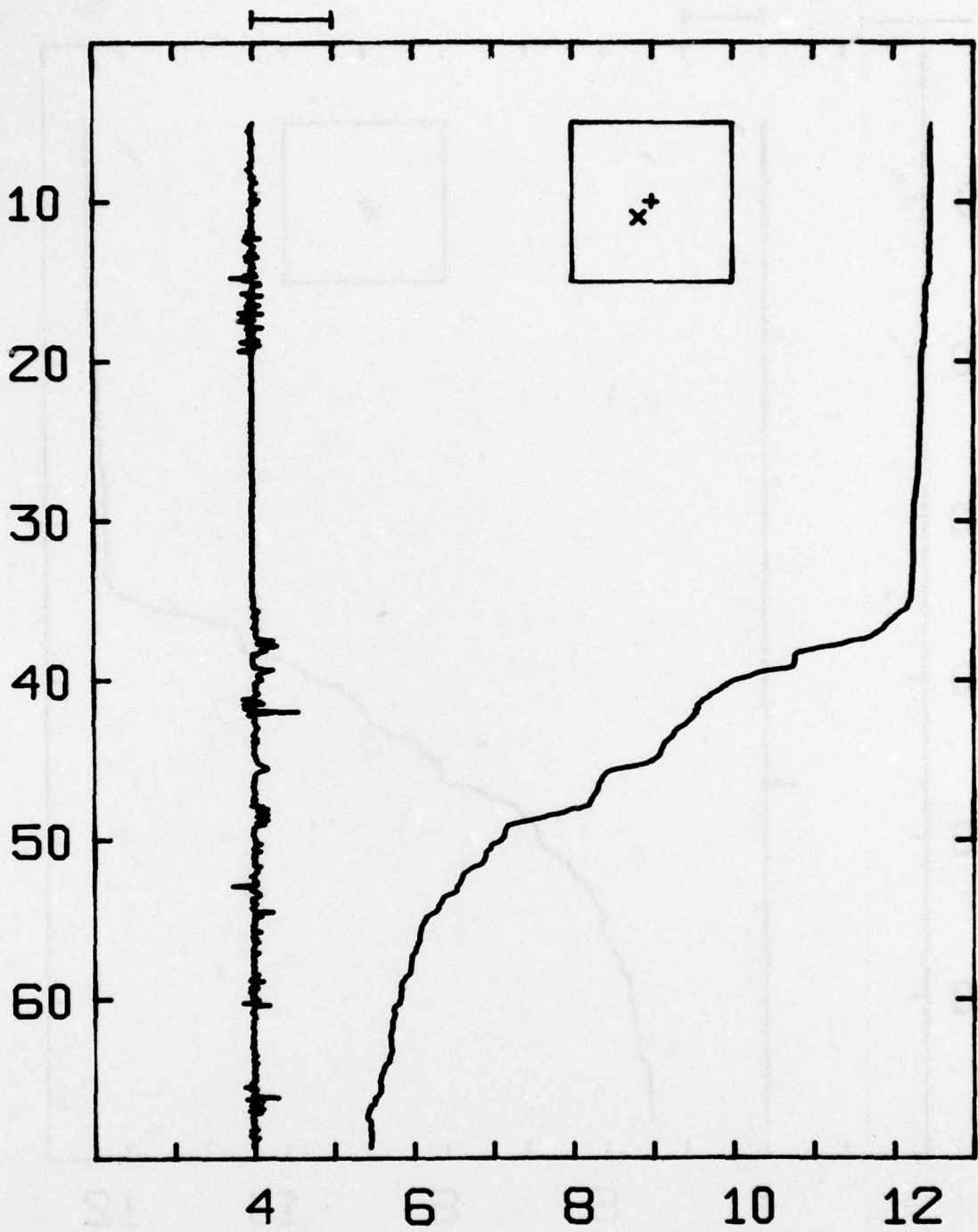
DATE 9/04/77

RANGE .890

TIME 0741

BEARING 40

3.00 DEG/M UNIT C P93B3



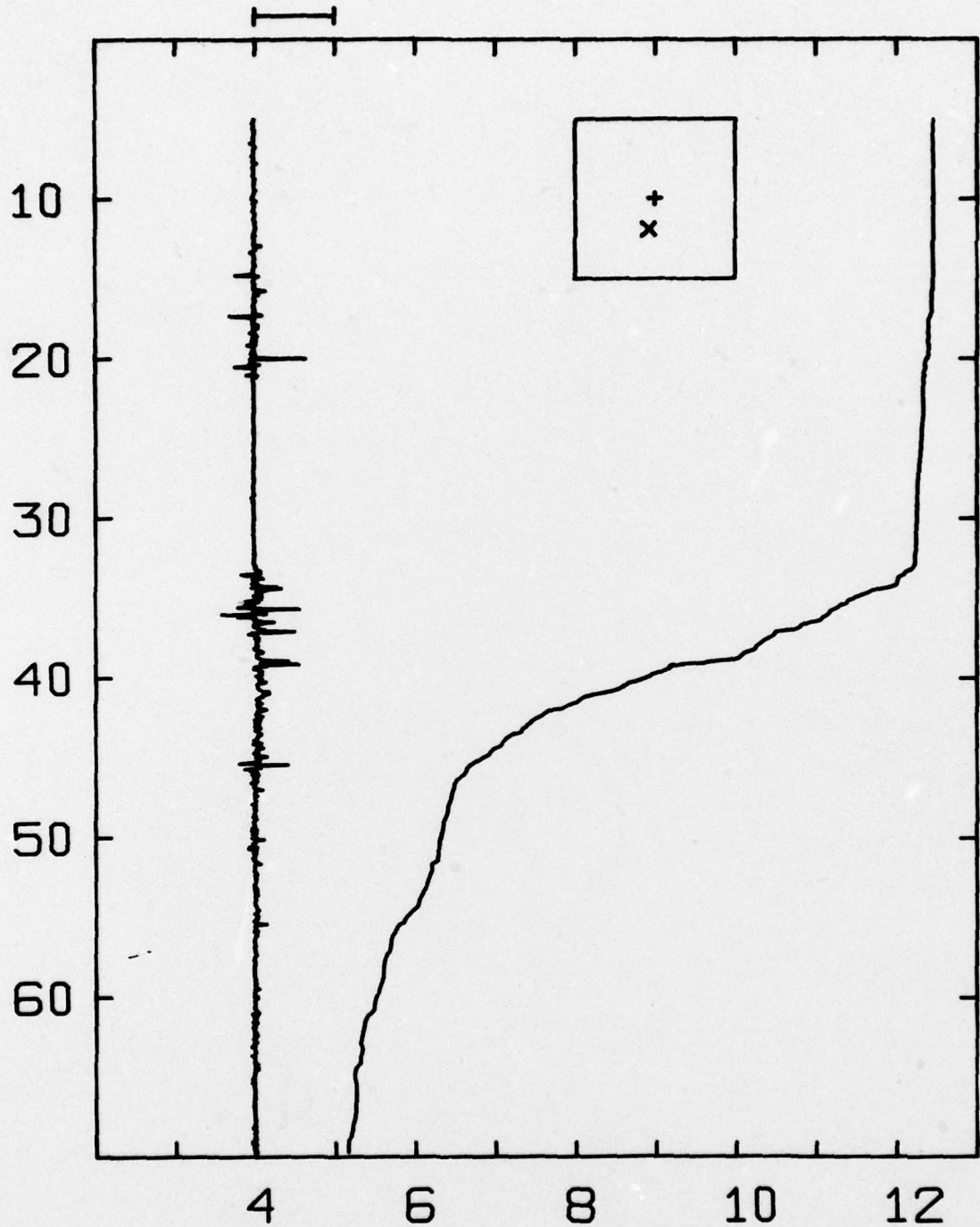
DATE 9/04/77

RANGE 1.30

TIME 0752

BEARING 40

3.00 DEG/M UNIT C P93B5



DATE 9/04/77

RANGE 2.00

TIME 0923

BEARING 12