

AD-A055 206

COAST GUARD WASHINGTON D C OCEANOGRAPHIC UNIT
SEVEN MAN LIFE RAFT LEEWAY STUDY.(U)
MAR 78 C W MORGAN
CGOU-TR-78-1

F/G 13/10

UNCLASSIFIED

NL

| OF |
AD
A055 206



END
DATE
FILMED
7-78
DDC

For further TRAN *[Handwritten initials]*

DEPARTMENT OF TRANSPORTATION




COAST GUARD

AD A 055206

5

SEVEN MAN

LIFE RAFT LEEWAY STUDY



DDC
RECEIVED
JUN 19 1978

[Handwritten signature] E

78 06 13 031

DDC FILE COPY
1D No. _____

Oceanographic Unit Technical Report 78-1

DISTRIBUTION STATEMENT A

Approved for public release;
Distribution Unlimited

Technical Report Documentation Page

1. Report No.		2. Government Accession No.		3. Recipient's Catalog No.	
4. Title and Subtitle (6) Seven Man Life Raft Leeway Study • Oceanographic Technical Report 78-1		5. Report Date (11) March 1978		6. Performing Organization Code	
7. Author(s) (10) C.W. Morgan		8. Performing Organization Report No. TECH RPT 78-1		9. Work Unit No. (TRAIS)	
12. Sponsoring Agency Name and Address U.S. Coast Guard Oceanographic Unit Bldg. 159-E, Washington Navy Yard Annex Washington, D.C. 20590		11. Contract or Grant No. (9)		13. Type of Report and Period Covered Oceanographic Technical Rpt. 1968-1971	
15. Supplementary Notes (14) CGOU-TR-78-1				(12) 9p.	
19. Abstract Leeway angle is the angle between the direction toward which the wind is blowing and the relative drift, due to the wind, of a drift object embedded in the water surface. Leeway factors is the ratio between the drift object's speed relative to the water and the wind speed. An analysis was made of several hundred observations of leeway angle, leeway factor, and wind speed for a seven man life raft attached to a sea anchor.					
17. Key Words Wind drift, liferafts, search and rescue			18. Distribution Statement Release unlimited		
19. Security Classif. for this report Unclassified		20. Security Classif. for this page Unclassified		21. No. of Pages	

086 470

LB

SEVEN MAN LIFE RAFT LEEWAY STUDY

By

C. W. Morgan
March 1978

USCG OCEANOGRAPHIC UNIT
NAVY YARD ANNEX
WASHINGTON, D.C.

Technical Report 78-1

78 06 13 031

The reports in this series are given limited distribution within agencies, universities, and institutions engaging in oceanographic projects. Therefore, citing of this report should be in accordance with the accepted bibliographic practice of following the reference with the phrase UNPUBLISHED MANUSCRIPT. Reproduction of this report in whole or in part is permitted for any purpose of the U. S. Government.

TABLE OF CONTENTS

Title page- - - - - 1
 Table of contents - - - - - 2
 List of Illustrations - - - - - 2
 List of Tables - - - - - 2
 Abstract - - - - - 3
 Introduction - - - - - 3
 Method of data analysis- - - - - 3
 Discussion of results - - - - - 4
 References - - - - - 4
 Leeway angle Vs. wind speed graph - - - - - 5
 Leeway Factor Vs. wind speed graph - - - - - 6
 Cruise and run listing - - - - - 7

LIST OF ILLUSTRATIONS

- Figure 1- Leeway Angle Vs. Wind Speed Graph
 Figure 2- Leeway Factor Vs. Wind Speed Graph

LIST OF TABLES

1. Cruise and run listing

ACCESSION for		
NTIS	White Section	<input checked="" type="checkbox"/>
DDC	Buff Section	<input type="checkbox"/>
UNANNOUNCED		<input type="checkbox"/>
JUSTIFICATION.....		
BY.....		
DISTRIBUTION/AVAILABILITY CODES		
Dist.	AVAIL. and/or	SPECIAL
A		

LEEWAY ANGLE AND LEEWAY FACTOR PROBABILITY DISTRIBUTION
AS A FUNCTION OF WIND SPEED FOR A SEVEN MAN LIFE RAFT
ATTACHED TO A SEA ANCHOR

ABSTRACT

Leeway angle is the angle between the direction toward which the wind is blowing and the relative drift, due to the wind, of a drift object embedded in the water surface. Leeway factor is the ratio between the drift object's speed relative to the water and the wind speed. An analysis was made of several hundred observations of leeway angle, leeway factor, and wind speed for a seven man life raft attached to a sea anchor.

INTRODUCTION

Leeway angle is the angle between the direction toward which the wind is blowing and the relative drift, due to the wind, of a drift object embedded in the water surface. Leeway factor is the ratio between the drift object's speed relative to the water and the wind speed. During the period 1968-1971 the Oceanographic Unit made a number of cruises to collect data on leeway angle and factor for several types of small craft. This data collection program is described in Morgan, Brown, and Murrell (1977). In this report several hundred of these observations were analyzed for a seven man life raft attached to a sea anchor.

METHOD OF DATA ANALYSIS

The major problem encountered in analyzing this data was in quality control. To overcome the problem of noise or observational scatter in the data, the leeway angles and factors were determined for time increments of 6 hours. This was done (see program documentation for RAFTL) by computing leeway direction and speed from relative positions of a raft and a current drogue at 6 hour intervals, and average wind direction and speed over the 6 hour interval. The data observations were usually taken on a 15 or 20 minute interval.

The output from RAFTL is a geographic plot of raft movement relative to the current drogue, a plot of leeway angle and factor vs time, and a plot of leeway angle and factor vs wind speed. Such plots were made for each run of observations. Careful subjective inspection of these

plots made it possible to determine which runs contained data which was of questionable validity. Runs or observations of questionable validity were then removed. Table 1 is a listing of all runs reported in Morgan, Brown, and Murrell (1977); in the table is indicated which runs were deleted and the reason for doing so. Those determinations of leeway angle and factor which were not deleted were then combined in a summary plot which was the output of program FINAL. These plots are shown in figures 1 and 2.

DISCUSSION OF RESULTS

The various runs on figures 1 and 2 are identified by letter in Table 1. It is apparent that other of the data besides that deleted should have been deleted also. Run B, which was conducted near Nantucket Shoals, seems to show the effect of a non-uniform sea current field, thus invalidating it. Run A, also near Nantucket Shoals, has unrealistically high factor value. All of the leeway angle values and leeway factor values below about 5 knots are suspect because the effects of observational scatter becomes more prominent at low wind speeds. On the other hand, the values for low wind speeds do show a trend rather than the random scatter which might be expected.

At wind speeds above 5 knots the leeway angle seems to decrease from values of about 35° to the right of the wind at 5 knots to downwind at 10 knots. It seems to remain constant downwind at values above 10 knots. The reason for this pattern is not clear, particularly why the object drifts so far to the right on low wind speeds

At wind speeds above 5 knots the leeway factor seems to remain essentially constant at 0.04, a value basically in agreement with that found by Pingree (1944).

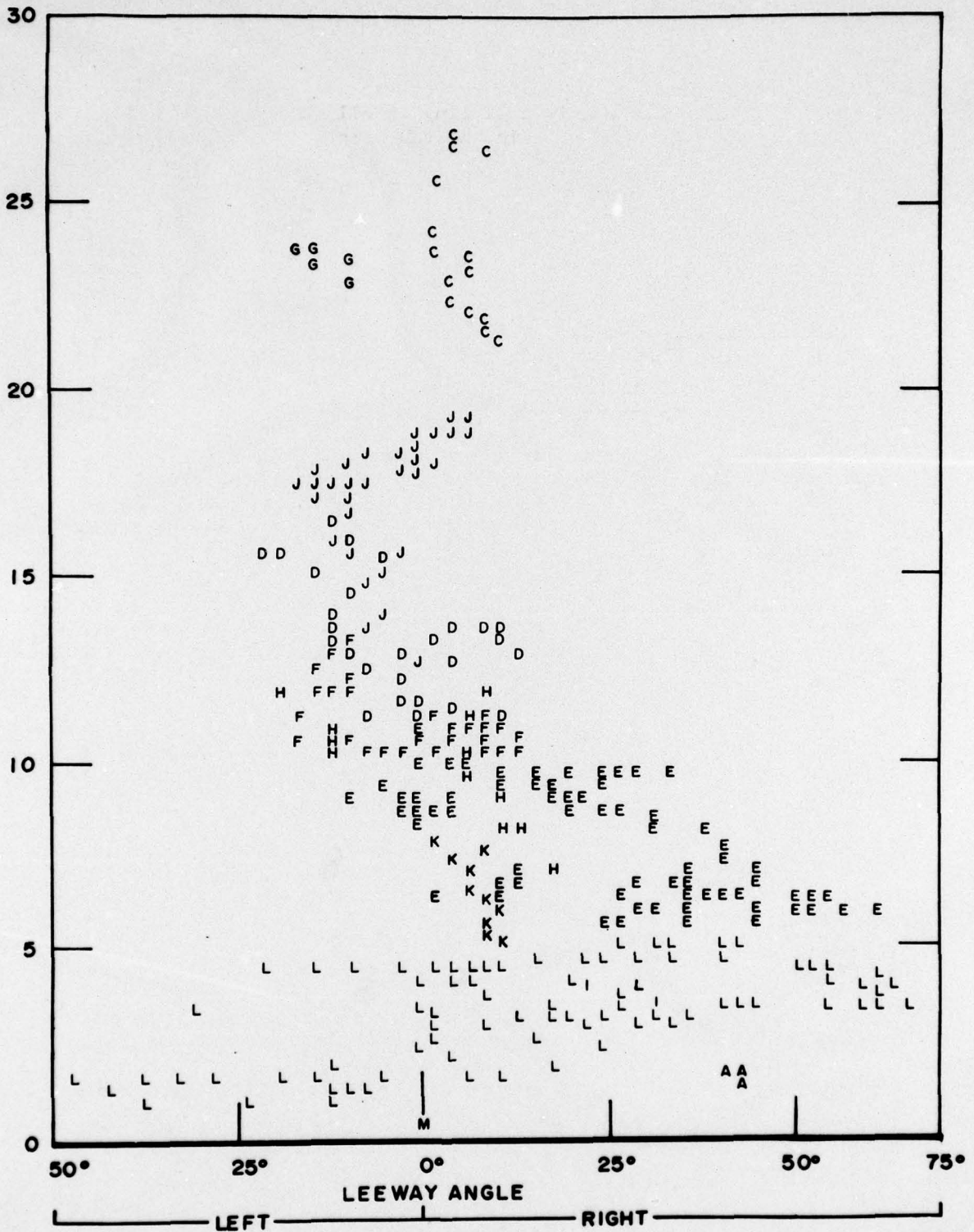
Statistics on the distribution of leeway angle and factor were not computed. Inspection of figures 1 and 2 shows, however, that the range of leeway angles for a given wind speed is about $\pm 13^{\circ}$, and the range of leeway factors is about ± 0.03 .

REFERENCES

Morgan, C.W., S. E. Brown, and R.C. Murrell (1977) Experiments in small craft leeway, USCG Oceanographic Unit Technical Report 77-2

Pingree, F. deW. (1944) Forethoughts on rubber rafts, Woods Hole Oceanographic Institution. 26pp.

WIND SPEED (KNOTS)



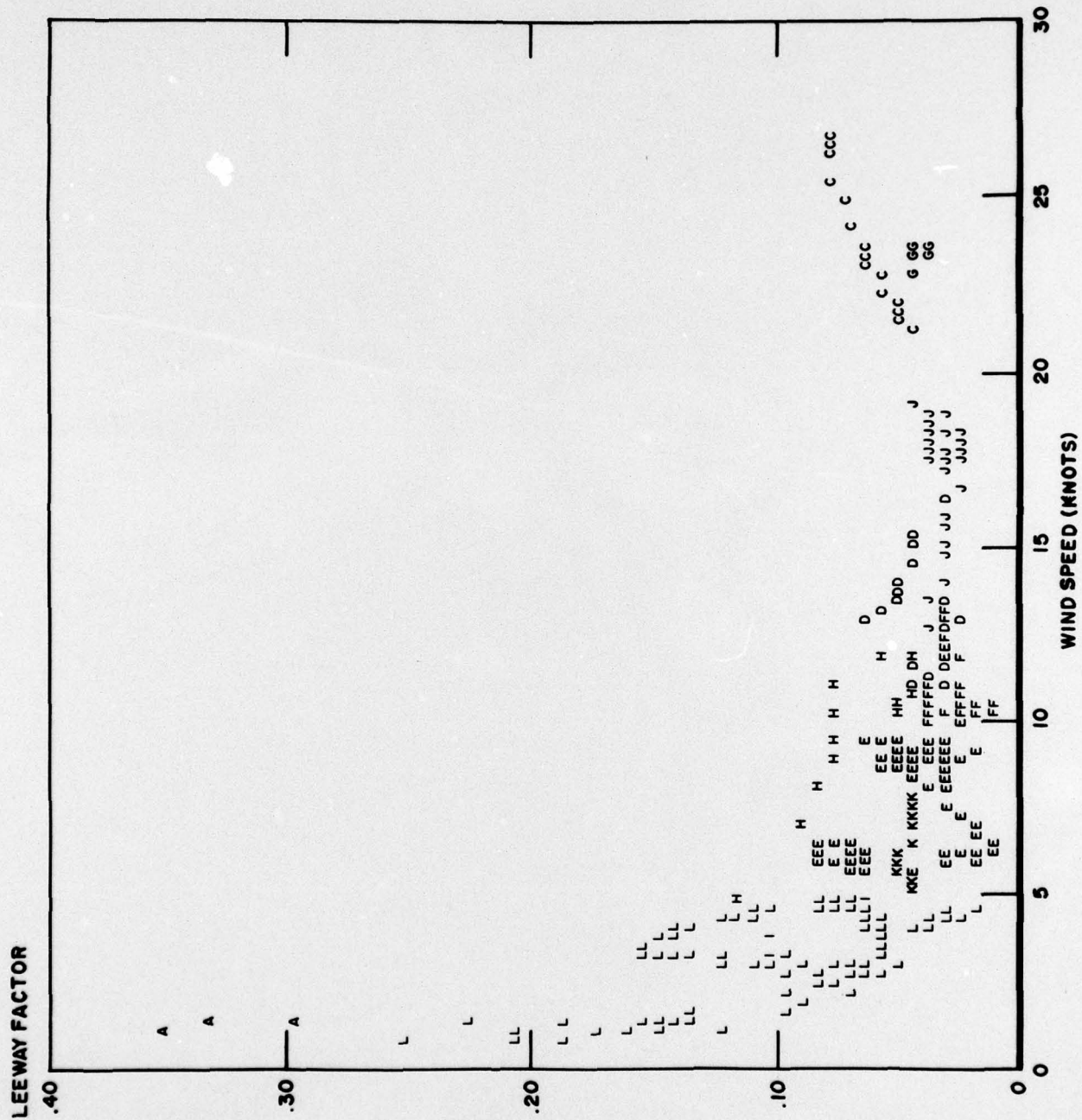


Figure 2 Leeway factor versus wind speed for a seven man life raft attached to a sea anchor.

Table 1

Cruise and Run Listing

CRUISE	RUN	DELETED	REASON	ID ON FIGS 1&2
SAR Research #1		x	No life raft data	
SAR Research #2	1	x	Too short	
	2	x	"	
	3			A
SAR Research #3		x	Too short	
ROSARR 1-70	1			B
	2			C
BOMEXC	1	x	Too short	
	2			D
BOMEXL	1A & 1B			E
	2			F
	3A			G
ROSARR 5-70	1			H
	2	x	Data unusable	
	3			I
EVSARR 9-70	1	x	Too short	
	2			J
	3	x	Non uniform currents	
	4	x	"	
	5	x	"	
	5A	x	"	L
	6	x	"	
	7			K
	8	x	Non uniform currents	
	9		"	
	10		"	
	11		"	