

AD-A077 363

NAVAL RESEARCH LAB WASHINGTON DC
ATMOSPHERIC 222RN MEASUREMENTS AT SAN NICOLAS ISLAND. (U)
NOV 79 R E LARSON
NRL-MR-4099

F/G 4/1


UNCLASSIFIED

NL


| OF |
AD
A077363



END
DATE
FILMED
12-79
DDC



MICROCOPY RESOLUTION TEST CHART
NATIONAL BUREAU OF STANDARDS-1963-A


NRL Memorandum Report 4099

Atmospheric ^{222}Rn Measurements at San Nicolas Island

R. E. LARSON

*Atmospheric Physics Branch
Ocean Sciences Division*

LEVEL #

AD A 077363

November 13, 1979

DDC
RECEIVED
NOV 28 1979
A



9 11 28 052

NAVAL RESEARCH LABORATORY
Washington, D.C.

DDC FILE COPY

SECURITY CLASSIFICATION OF THIS PAGE (When Data Entered)

9 REPORT DOCUMENTATION PAGE		READ INSTRUCTIONS BEFORE COMPLETING FORM
1. REPORT NUMBER NRL Memorandum Report 4099	2. GOVT ACCESSION NO. 14 NRL-MR-4099	3. RECIPIENT'S CATALOG NUMBER
4. TITLE (and Subtitle) 6 ATMOSPHERIC ²²² Rn MEASUREMENTS AT SAN NICOLAS ISLAND.		5. TYPE OF REPORT & PERIOD COVERED An interim report on a continuing NRL problem.
7. AUTHOR(s) 10 R. E. Larson		6. PERFORMING ORG. REPORT NUMBER
9. PERFORMING ORGANIZATION NAME AND ADDRESS Naval Research Laboratory Washington, DC 20375		8. CONTRACT OR GRANT NUMBER(s) 16 A0314
11. CONTROLLING OFFICE NAME AND ADDRESS Naval Ocean Systems Center San Diego, CA 92152	12. REPORT DATE 11 13 Nov 1979	10. PROGRAM ELEMENT PROJECT, TASK AREA & WORK UNIT NUMBERS NRL Problem Element 62759N Task Area VIA NO3C Work Unit A03-1401
14. MONITORING AGENCY NAME & ADDRESS (if different from Controlling Office)	13. NUMBER OF PAGES 6	11. SECURITY CLASS. (of this report) UNCLASSIFIED
		13a. DECLASSIFICATION/DOWNGRADING SCHEDULE
16. DISTRIBUTION STATEMENT (of this Report) Approved for public release; distribution unlimited.		
17. DISTRIBUTION STATEMENT (of the abstract entered in Block 20, if different from Report)		
18. SUPPLEMENTARY NOTES		
19. KEY WORDS (Continue on reverse side if necessary and identify by block number) Radon ²²² measurements Electro-optics meterology Marine atmospheric surface layer CEWCOM-78 experiment Optical signatures program San Nicolas Island, CA Maritime air, continental air		
20. ABSTRACT (Continue on reverse side if necessary and identify by block number) Radon (²²² Rn) measurements showed that maritime air prevailed for four of the nine days of sampling from April 30 to May 10, 1978. There were, in addition, two days of small continental influence and three days of moderate continental influence. This period was in contrast to May 8 to 22, 1978 (CEWCOM-78) and November 17 to 21, 1979, where in the former, there were only two brief periods of maritime air, and in the latter only one sample was taken that was not continental.		

DD FORM 1473 1 JAN 73

EDITION OF 1 NOV 65 IS OBSOLETE
S/N 0102-014-6601

SECURITY CLASSIFICATION OF THIS PAGE (When Data Entered)

251 950

mt

ATMOSPHERIC ^{222}Rn MEASUREMENTS AT SAN NICOLAS ISLAND

Radon (^{222}Rn) has a half life of 3.8 days and originates from the decay of ^{226}Ra , a member of the ^{238}U decay chain. At least 98% of Radon originates from the continental land masses (Wilkening and Clements, 1975), and measurements of this gas provide a simple, reliable, real-time indicator of the relative maritime/continental nature of the air over coastal areas. Radon concentrations measured a few meters over continental areas are of the order of one hundred p Ci m^{-3} (picocuries per cubic meter) and are strongly influenced by atmospheric stability, (Beck and Gogolak, 1979). Over the oceans Radon concentrations of 1 to 4 p Ci m^{-3} have been measured in "maritime air" over the North Atlantic and North Pacific (Larson et al, 1972; Bressan et al, 1974), while concentrations of a few tenths have been measured over the South Pacific (Wilkniss et al, 1973) and near the South Pole (Maenhaut, Zoller and Coles, 1979). Changes in the Radon concentration are especially significant since they indicate changes in the prevailing air mass. For more detailed discussion of ^{222}Rn as a tracer, the reader is referred to Larson et al (1979), Maenhaut et al (1979) or Beck and Gogolak (1979).

The data reported here were collected in conjunction with the Naval Research Laboratory's (NRL) San Nicolas Island meteorological experiments in the marine atmospheric surface layer under the auspices of the Electro-Optics Meteorology Program (EOMET) of the Naval Ocean Systems Center.

Note: Manuscript submitted August 23, 1979.

Results and Discussion

Radon data collected in November 1978 and April-May 1979 are shown in Figure 1. Continental influence dominated the air during November 1978 measurements with radon concentrations of thirty or more p Ci m⁻³ on four out of five days. A possibility of maritime air moving into the area was indicated by the last measurement of 5 p Ci m⁻³. These data are similar to radon measurements during CEWCOM-78 (Larson et al, 1979) when moderately continental air prevailed at San Nicolas Island. The radon data from CEWCOM-78 are also included in this report as Figure 2 for comparison.

The presence of maritime air was much more in evidence in April-May 1979 than during previous measurement periods. Maritime air prevailed on Monday and Tuesday of each week. An insurge of air with some continental components occurred about noon of the second Tuesday (May 8) and illustrates the need for continual Radon monitoring of the air if changes in an air mass are significant to other experiments. Following the maritime air, some continental admixture on Wednesday's was shown by an average radon concentration of about 6 p Ci m⁻³. The air at San Nicolas Island became moderately continental towards the end of each week as radon concentrations of over ten p Ci m⁻³ were measured.

Conclusions

These data illustrate the variability of the Maritime/Continental quality of air at San Nicolas Island. Each week during the April-May deployment offered the opportunity to collect data under maritime air conditions followed by increasing contributions of continental air.

This is in sharp contrast to the 1978 deployments when substantial continental air prevailed with only brief periods of maritime air. The data indicating air with some continental mixture on May 8 illustrates the find structure in the air with respect to continental/maritime components and shows the need for continual monitoring.

Acknowledgements

I wish to thank R.K. Jeck, W. Kasemir and B. Rosenwasser for setting up equipment and collecting data.

References

- Beck, H.L. and C.V. Gogolak (1979), J. Geophys. Res. 84, 3139.
- Blanc, T.V. (1979), NRL Memo Rept. 4056
- Bressan, D.J., R.E. Larson, and P.E. Wilkniss (1974), Nature 245, 74.
- Larson, R.E., R.A. Lamontagne, P.E. Wilkniss and W.I. Wittmann (1972), Nature 240, 345.
- Larson, R.E., Kasemir, W., and D.J. Bressan (1979), NRL Memo Rept. 3941.
- Maenhaut, W., W.H. Zoller and D.G. Coles (1979), J. Geophys. Res. 84, 3131.
- Wilkening, M.H., and W.E. Clements (1975), J. Geophys. Res. 80, 3828.
- Wilkniss, P.E., R.A. Lamontagne, R.E. Larson, J.W. Swinnerton, C.R. Dickson, and T. Thompson (1973), Nature 245, 204.

Accession For	
NTIS GRA&I	<input checked="" type="checkbox"/>
DDC TAB	<input type="checkbox"/>
Unannounced	<input type="checkbox"/>
Justification	
By	
Date	
Special	
A	

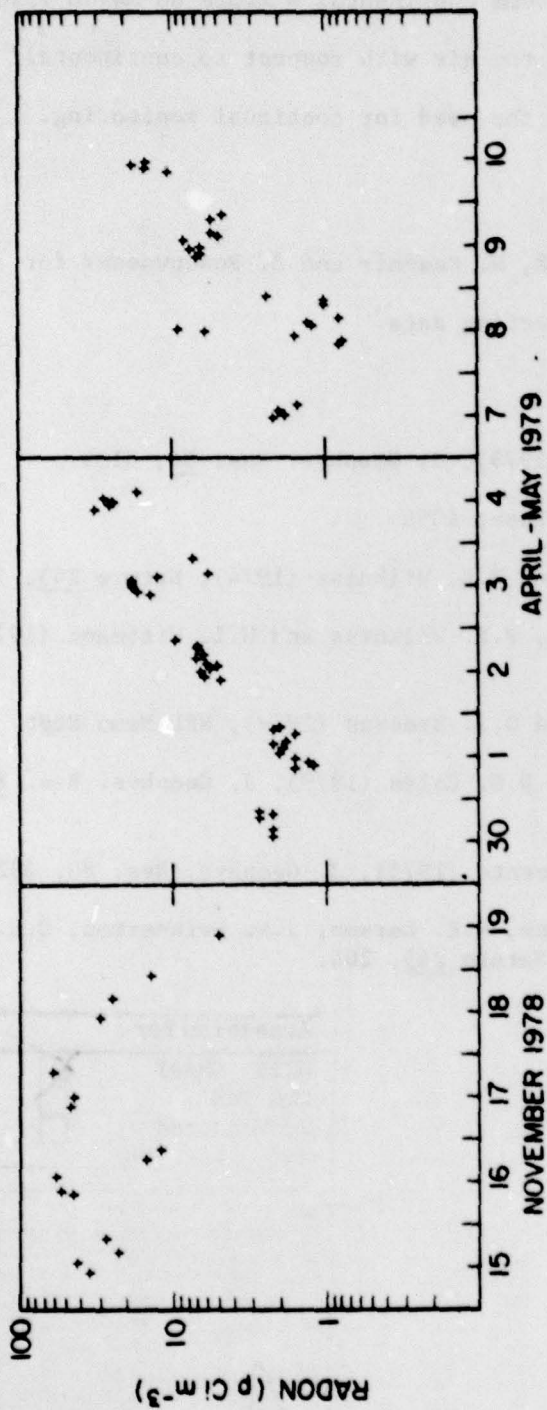


Fig. 1 — ²²²Rn concentrations measured at a tower located on the North west tip of San Nicolas Island in November 1978 and April-May 1979. Samples were collected six meters above the ground and the tower was 20 meters from the surf.

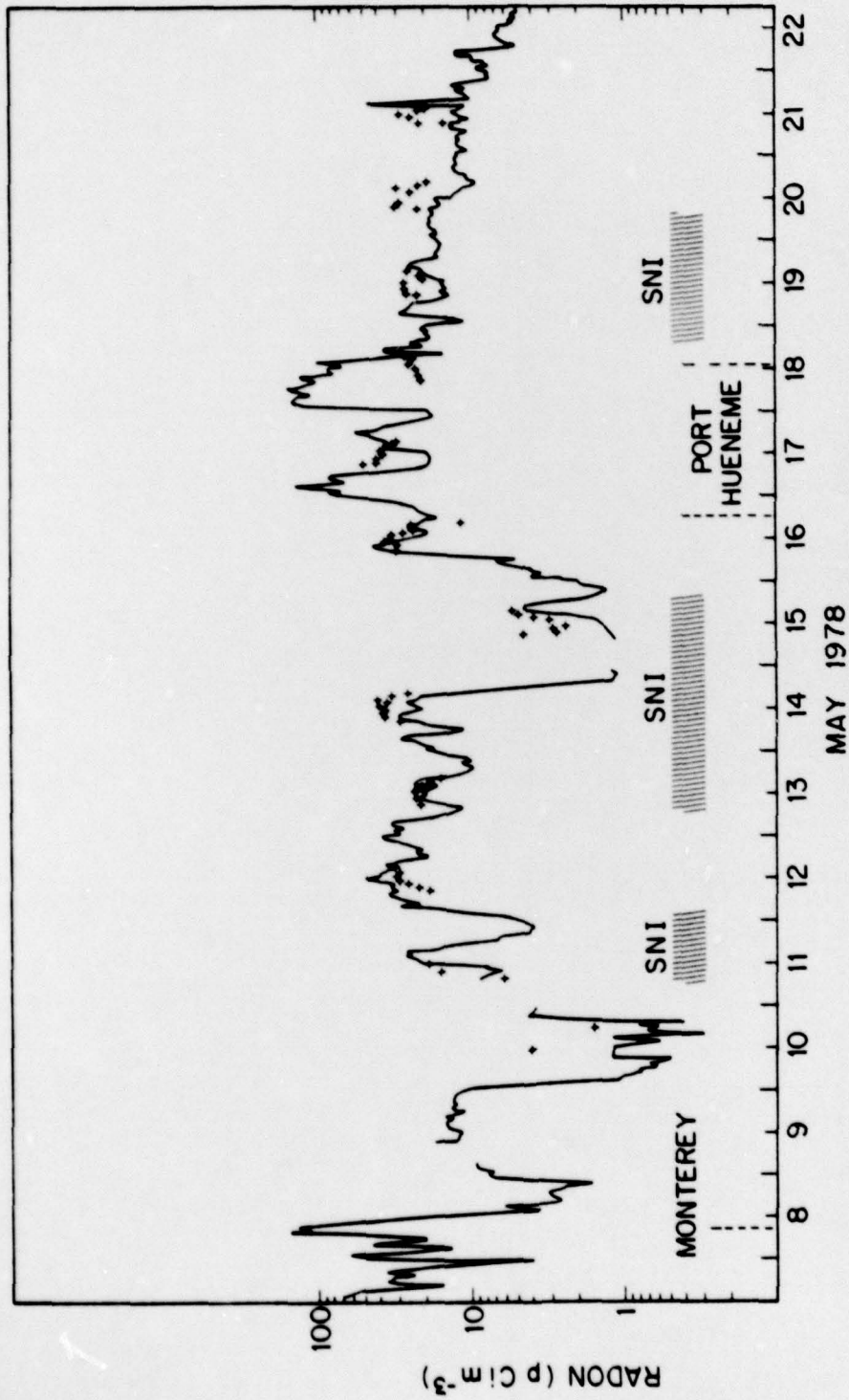


Fig. 2 - ²²²Rn during CEWCOM - 78. Crosses represent individual samples collected at San Nicolas Island. Close hatching indicates when the R/V Acania was close to the island and broad hatching indicates when ship was upwind of the island.