


PHOTOGRAPH THIS SHEET

ADA 080250

DTIC ACCESSION NUMBER



LEVEL



INVENTORY

HQ Exercise DESERT ROCK VII
CAMP DESERT ROCK, Nevada
Operation Order 6

June 1957

DOCUMENT IDENTIFICATION

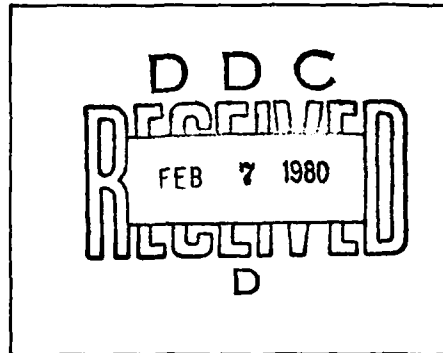
DISTRIBUTION STATEMENT A

Approved for public release;
Distribution Unlimited

DISTRIBUTION STATEMENT

ACCESSION FOR	
NTIS	GRA&I <input checked="" type="checkbox"/>
DTIC	TAB <input type="checkbox"/>
UNANNOUNCED	<input type="checkbox"/>
JUSTIFICATION	
Per Ltr. on file	
BY	
DISTRIBUTION /	
AVAILABILITY CODES	
DIST	AVAIL AND/OR SPECIAL
A	

DISTRIBUTION STAMP



DATE ACCESSIONED

80 2 6 072

DATE RECEIVED IN DTIC

PHOTOGRAPH THIS SHEET AND RETURN TO DTIC-DDA-2

Journal
DEFENSE NUCLEAR
AGENCY
TECHNICAL LIBRARY
15 JAN 1960

Exercise
~~EXERCISE~~ DESERT ROCK 7 & 8, OPERATION ORDER 6

Army. Camp Desert Rock. Nevada

23 June 1957

DTL 80, 0080

ADA080250

#461
WNA 9/24
DCE 8/21/60

UNCLASSIFIED

Statement A
Approved for public release;
Distribution unlimited.


UNCLASSIFIED

Downgraded
147 AMEDR. 53
554.15 HQ CDR
11 July 87

OPERATION ORDER

NO. 6

Desert Rock VII & VIII



LOG NO. _____

COPY _____

UNCLASSIFIED

Downgraded
147 AMEDR. 53
554.15 HQ CDR
11 July 87
DR.C-252-5

UNCLASSIFIED

(No change from oral orders)

Copy _____ of _____ Copies
Hq, Exercise Desert Rock VII
CAMP DESERT ROCK (872536), NEVADA
231000 June 1957

Operation Order 6

Map: NEVADA, 1:50,000, TIPPIPAH SPRING, CANE SPRINGS, SPECTOR RANGE, PAPOOSE LAKE, FRENCHMAN LAKE, and MERCURY Sheets.

Time Zone: Pacific Daylight Time

Task Organization: Annex A, Task Organization.

1. SITUATION.--The Atomic Energy Commission detonates an atomic device (DIABLO) at H-hour on D-day which will be observed by approximately 400 observers. After the shot personnel will monitor in the ground-zero area, Signal and Artillery radar sets will be operated, and Artillery Troop Test will be conducted.

2. MISSION.--Hq, Exercise Desert Rock VII, supervises and coordinates Desert Rock Army, Navy, and Air Force participation in shot DIABLO in the YUCCA FLAT area in the NEVADA TEST SITE commencing at H-hour on D-day to:

- a. Indoctrinate selected observers in effects of atomic weapons (Project personnel and selected personnel from CAMP DESERT ROCK).
- b. Track the movement of radioactive clouds, determine the height of the clouds, and investigate the feasibility of special and standardized Army radar equipment for such use (Project 50.3).
- c. Determine the organization, equipment, and weather data required by US Army units to predict and monitor radiological fallout (Project 50.8).
- d. Conduct monitoring exercises to train passive-defense personnel in radiological defense (Project 53.4).

3. EXECUTION.

a. Concept of operation.--Personnel from the 4th Marine Corps Provisional Atomic Exercise Brigade, Camp Desert Rock and Projects 53.4 and 50.2 will observe shot DIABLO from trenches and another observation area located in YUCCA FLAT (Annex B, Opn Overlay). Shortly after the shot, Desert Rock rad-safe personnel will monitor and mark the Marine loading zone and the Marine equipment-display area. Upon announcement of R-hour, Marine personnel accompanied by press observers participating in Marine Field Exercise DIABLO will move from the trench area to the Marine Loading Zone and comply with 4th MCPAEB Opn Plan 1-57. Observers not participating in the Marine Exercise will move on order to the equipment-display area to observe the effects of the detonation. Project 50.3 will track the radioactive cloud from approved radar site. Project 50.8 will operate various radar sites, sound and flash sites, meteorological stations, and observation posts to achieve test objectives. Project 53.4 for conduct monitoring exercises in the ground-zero area under supervision of Desert Rock rad-safety personnel.

b. 50th Chemical Plat.--Provide rad-safety support as required. Annex C, Rad-Safety Plan.

c. Co B, 84th Engr Bn (Reinf).--Provide Engineer support as required.

ENTIRE OPN O MAY BE DOWNGRADED
TO FOR OFFICIAL USE ONLY UPON
COMPLETION OF SHOT DIABLO

*Downgraded to For Official Use Only
1610 31-4.15 by EBR
11 July 57*

UNCLASSIFIED

UNCLASSIFIED

W. Longman
for [unclear] Study
to 354.15 Hq. CDR [unclear]
11 July 58

Operation Order 6, Cont'd

d. Unit, 3rd Field Hosp.---Provide medical support as required. Annex D, Medical.

e. 2931 AP Co. (-)---Provide traffic control as required. Annex E, Provost Marshal.

f. 526th Ord Co (M) (-)---Provide Ordnance support as required.

g. 232d Signal Co.---Provide Signal support as required. Annex F, Signal.

h. 26th TP Bn.---Provide transportation support as required. Annex G, Transportation.

i. Project 50.3---Operate radar equipment (1-MPG-1, 1-CPS-9, 1-TPS-1D, and 1-APQ-13) as per par 2b above from approved site in the vicinity of coordinates 893872; only equipment approved during power dry run will be operated; all other equipment will be completely secured.

j. Project 53.4---Move tactical vehicles (10) to Desert Rock Decontamination Station (coordinates 348838) with Desert Rock rad-safe vehicles (7) on D-1; move personnel to observer area with other observers (Annex G, Transportation); observe shot; after H-hour and when ordered to do so move along assigned route (Annex B, Opn Overlay) to Marine Equipment-display area; conduct monitoring exercises.

k. Project 50.8---Emplace and operate radar equipment, sound and flash equipment, meteorological stations, and observation posts from approved sites to determine the organization, equipment, and weather data required by US Army units to arrive at yield and to predict and monitor radiological fallout; only signal equipment approved during power dry run will be operated; all other equipment will be completely secured. Annex H, Project 50.8 Locations.

(1) B-26 aircraft based at GEORGE AFB will be airborne H-30 minutes vicinity MTS and fly a race-track course 15 miles N of GZ at an altitude of 15,000 ft using approved radio channels 7 and 10; after shot pilot will fly so as to place the radioactive cloud between the plane and the radar set at Project 50.8 site C-10 so as to test the attenuation of NIKE missile control signals when operating in or beyond an atomic cloud (NIKE missile will not be used).

(2) Air and ground radiological survey will be conducted to determine the actual fallout pattern up to the 5 r/hr line for ground and 100 r/hr line for air; four helicopters will be positioned at the Desert Rock Decontamination Station (coordinates 848388) on D-1 day and will operate from that site, flying at an altitude of two hundred ft, after clearing each flight with the ACC at CP-1 by radio; three 1/4-ton trucks will be positioned prior to D-day at Project 50.8 site C-2; survey will start at H+30 minutes and both 1/4-ton trucks and helicopters will take readings at specified checkpoints, transmitting such readings by radio to the control point located at site C-2. Flight boundaries Annex B, Opn Overlay

l. Desert Rock Aviation Section---Provide two L-20 aircraft on ground alert at the Desert Rock air strip for air evacuation of casualties to the Nellis Air Force Base Hospital. Annex D, Medical.

m. Coordinating instructions.

(1) H-hour is 0400 hours. Because of nature of device all personnel in vicinity of DIARLO trenches will be in trenches not later than H-2 hours.

(2) No lights except flash lights will be used in the DIARLO trench area after H-2 hours.

(3) Unit commanders will insure that all Desert Rock personnel have film badges.

(4) All personnel will be familiar with provisions of the Rad-Safe Program.

UNCLASSIFIED

Operation Order 6, t'd.

11R 354.11 My CDR 11 July 57

(5) All selected observers will possess at least a valid CONFIDENTIAL security clearance. Security rosters by vehicle will be prepared by S-3 (and certified by S-2 or his representative) for presentation to the MERCURY Security Office prior to the scheduled movement. Badged vehicle escort officers will be selected for each vehicle in the movement. Escort officers will load assigned vehicles by roster, red-lining the names of those personnel not present at the entrucking formation. One of two copies of the corrected roster will be handed to a DCD security representative prior to departure from CAMP DESERT ROCK. Upon return after the shot, the second copy will be signed by the escort officer and turned in to the S-3 office for file. Personnel will go and return in same vehicle.

(6) Vehicle escort officers will maintain absolute control of their groups from the time vehicles are first loaded until they are returned to CAMP DESERT ROCK.

(7) All personnel will be cautioned not to pick up any items in the ground-zero area. Although innocent in appearance these items may be radioactive.

(8) Radio silence will be maintained and all gasoline engines turned off from shot-time minus 15 minutes until shot-time plus 5 minutes, during which time all radio stations will continue to monitor their nets on battery-powered radio silence. Only messages that justify delay of shot will be transmitted during this period.

(9) Evacuation in case of emergency will be made direct to CAMP DESERT ROCK. Annex I, Evacuation Plan.

(10) Any damage inflicted on experimental equipment in the test site will be reported to the Control Group Commander immediately.

4. ADMINISTRATION AND LOGISTICS.

a. Administration.

- (1) Current administrative instructions apply.
- (2) Uniform and equipment.

Fatigues	Pistol belt
Combat boots	Canteens w/cup and cover
Field Jackets (if required)	First-aid packet and pouch
Helmet w/liner	Special equipment as required
Gas mask or dust respirator for personnel in trenches	

- (3) Hot coffee will be served in CAMP DESERT ROCK prior to entrucking.

b. Logistics.

(1) Medical.—Aid station will be established at trench area (coordinates 207076). Annex D, Medical.

(2) Chemical.—Decontamination station will be established at coordinates 848888.

(3) Transportation.

(a) List of required vehicles and drivers' names will be furnished to S-3 by the Transportation Officer. S-3 will prepare observer rosters for convoy.

(b) Vehicles will be marked on the right-front windshield with a number system, ie, A-1, A-2, etc.

(c) Each march unit will contain one empty vehicle to transport personnel in case of breakdown.

(d) Two wreckers will be located at the rear of the fifth march unit. Vehicles which break down during the movement to the observer area will be pushed to the side of the road and left until the return trip. At that time the wreckers will tow these vehicles back to CAMP DESERT ROCK.

~~CONFIDENTIAL~~ *11R 354.11 My CDR 11 July 57*

Operation Order 6, Cont'd. *DR 3:4.15 Hq CDR 11 Jul 57*

(e) Traffic restrictions preclude use of the MERCURY Highway subsequent to 0200 hours on D-day. The last vehicle of the last convoy will clear the MERCURY Highway and close in the vehicle parking area by 0236 hours on D-day.

5. COMMAND AND SIGNAL.

a. Annex F, Signal.

b. Commanding General or his representative will be located at CP-1. Forward CP, Exercise Desert Rock VII, will open in the trench area at H-3 hours.

JENSEN
Brig Gen

- Annexes: A--Task Organization
- B--Opn Overlay
- C--Rad-Safety Plan
 - Appendixes: 1--Radiological Recon
 - 2--Rad-Safe Control Net
- D--Medical
- E--Provost Marshal
- F--Signal
 - Appendixes: 1--avalanche Net
 - 2--Hilltop Net
 - 3--Wire Circuits Forward
 - 4--Wire Circuits Rear
- G--Transportation
 - Appendixes: 1--Convoy Organization
 - 2--March Tables
- H--Project 50.8 Locations
- I--Evacuation Plan
- J--Distribution List

Distribution: Special

OFFICIAL:

Townsley
TOWNSLEY
S-3

CONFIDENTIAL

*Downloaded
DR 3:4.15 Hq CDR
11 Jul 57*

for 954.15 HQ CDR Only
Hq, Exercise Desert Rock VII 11 Jul 57
CAMP DESERT ROCK (872536), NEVADA
231000 June 1957

Annex A (Task Organization) to Operation Order 6

Map: NEVADA, 1:50,000, TIPPIPAH SPRING, CANE SPRINGS, SPECTOR RANGE, PAPOOSE LAKE, FRENCHMAN LAKE, and MERCURY Sheets.

HQ, EXERCISE DESERT ROCK VII

Deputy Exercise Director - - - - - Brig Gen W. A. Jensen
Executive Officer - - - - - Col C. H. Dunning
Control Group Commander - - - - - Lt Col F. W. Townsley
US Army Garrison, CAMP DESERT ROCK (6019-03)

SUPPORT TROOPS

50th Chemical Platoon
Co B, 84th Engr Bn (Reinf)
Unit, 8th Field Hosp
293d MP Co (-)
526th Ord Co (HAM) (-1 Plat)
656th QM Petrol Supply Co (-)
Det, 53d QM Subsistence Supply Co
Det, 163d QM Laundry Co
232d Signal Co
Signal Supply Team (KA)
Signal Maintenance Teams (GK and RD)
Signal Pictorial Teams (AB, FC, FH, and FF)
Signal Photo Dosimetry Team
26th TC Bn
Hq & Hq Co
2d TC Truck Co (Pet)
38th TC Co (Hv)
351st TC Co (Med)
TC Provisional Aircraft Maint Det

EXERCISE TROOPS

4th Marine Corps Provisional Atomic Exercise Brigade

DESERT ROCK PROJECTS

Project 50.2, US Army and AFSWP Observers
Project 50.3, Evaluation Medium Range Detonation and Cloud Tracking System
Project 50.8, Troop Test of Atomic Burst Equipment
Project 52.1, Marine Brigade Exercise
Project 53.3, ADC Air Crew Observers
Project 53.4, Radiological Defense Training


JENSEN
Brig Gen

Distribution: Special

OFFICIAL:

TOWNSLEY
S-3

*Downgraded
for Official Use Only
DTR 534.15 HQ CDR
10 Jul 57*



334.15 Hq @ RFR
11 J. 6 8-7
Precise Desert Rock VII
CAMP DESERT ROCK (872536), NEVADA
231000 June 1957

Annex C (Rad-Safety Plan) to Opn O 6

Map: NEVADA, 1:50,000, TIPPICAH SPRING, CANE SPRINGS, SPECTOR RANGE, PAPOOSE LAKE, FRENCHMAN LAKE, and MERCURY Sheets.

1. SITUATION.—See Opn O 6.

2. MISSION.—To provide radiological safety for operations conducted in the areas assigned and on the routes thereto to include organization, personnel, equipment, dosimetry, field decontamination, and operating procedures and restrictions for all participants based on criteria established by the Department of Defense and the Test Director.

3. EXECUTION.

a. Survey of observation area.—50th Cml Plat (Svc) provides two (2) motorized, radio-equipped RAD-SAFE monitor teams to monitor the area and to assist in the emergency evacuation of the area should it be required.

b. Survey of trench areas.—(1)—Marine monitor units will provide monitor teams to monitor the area and to assist in the emergency evacuation of the area should it be required.

(2) After detonation of the atomic device and upon order of the Rad-Safety Officer, one (1) motorized RAD-SAFE monitor team will locate and mark the 5 r/hr line with red cones for the troop march column which will advance toward ground zero from the trench area. Appendix 1, Radiological Recon.

c. Survey of assigned equipment-display area.

(1) 50th Cml Plat (Svc) provides one (1) motorized, radio-equipped RAD-SAFE monitor team and the Marine monitor units provide two (2) motorized, radio-equipped monitor teams.

(2) After detonation of the atomic device and upon order of the Rad-Safety Officer, one (1) RAD-SAFE monitor team and one (1) Marine monitor team will proceed forward from the vehicle revetment in the trench area and monitor the display area.

(3) RAD-SAFE monitor team will monitor the display area boundary road and mark the 5 r/hr line with red, metal fabricated cones. After the RAD-SAFE monitor team has marked the 5 r/hr line and withdrawn, the Marine monitor team will monitor the display area and mark the 500 mr/hr, 1 r/hr 2 r/hr and 3 r/hr lines with yellow cones having black spots. A contamination marker will be used with each cone to indicate the dose-rate to observer and troop personnel.

(4) RAD-SAFE teams will notify the Rad-Safety Officer of their survey data as it is determined.

(5) Observer participants will be transported from observer area to the display area after the Test Director has announced R-hour and after the Rad-Safety Officer has evaluated the preliminary survey conducted by the RAD-SAFE monitors.

(6) Troop participants will be transported from the maneuver area to the display area upon conclusion of their field problem.

d. Monitor exercises.

(1) Marine monitor teams will be released at the trench area after the RAD-SAFE preliminary survey.

Newly revised
334.15 Hq @ RFR
11 J. 6 8-7

(2) Marine monitor teams will conduct a survey of the display sector after observer personnel have been conducted through the display area. Teams will monitor equipment and establish predetermined dose-rates (not to exceed 5 r/hr) situation permitting. Survey readings will be taken at a control point established outside the 20 mr/hr line. A Rad-SAFE representative will be located at the control point to enforce established safety criteria and to provide technical assistance when required.

(3) Protective monitor teams will be released from the 50th Cml Plat (Svc) Decontamination Station and guided to Area 2b by a Rad-SAFE representative after the Marines have completed their exercise and monitor operations. Area to be used for monitoring will be coordinated with the DCD Desert Rock Liaison Officer of DCD.

e. Dosimetry.--See Memo Nr 8, this headquarters.

f. Personnel monitoring and field decontamination.

(1) All vehicles and personnel entering the trench and equipment display area after shot time, will be monitored prior to return to camp. Marine monitors with Rad-SAFE representative are responsible for monitoring Marine personnel and vehicles. 50th Cml Plat (Svc) will monitor official observers. For procedures, see Memo Nr 9, this headquarters.

(2) 50th Cml Plat (Svc) provides one (1) motorized, radio-equipped monitor team for supervision of Marine monitors at Yucca Air Strip. All fixed and Rotary Winged aircraft used during the exercise will land at the Yucca Air Strip and be monitored for decontamination prior to returning to Camp Desert Rock. Those requiring decontamination will be processed as outlined in Memo Nr 9, this headquarters.

g. Coordinating instructions.

(1) All personnel in the trench area will enter trenches at H-15 minutes on order of the Control Group Commander. When given the command to crouch down, individuals will face to the right, crouch down, close and cover their eyes with one arm and remain in this position until the shock wave has passed. Individuals will have trousers tucked securely in boot tops; sleeves and collars will be buttoned to keep out the dust.

(2) Observers not in trench area and who do not have density goggles of 4.2 or greater density, will close and cover their eyes with their arms and face away (180 degrees) for the detonation point when ordered to do so until detonation time plus five (5) seconds.

(3) Protective field masks or dust respirators are required for all personnel in the trench area and will be donned if breathing becomes difficult due to excessive dust or if ordered to do so. All personnel will fit and test their protective field masks before going to the forward area.

(4) When personnel are in the equipment display area, they will obey instructions on movement through the area and will abstain from touching demonstration equipment or picking up or retaining any object for a souvenir.

(5) Safety regulations published in Memo Nr 10, this headquarters, will be complied with by all personnel assigned or attached to CAMP DESERT ROCK for participation in this test shot exercise.

(6) Drivers trained as monitors will draw the necessary radia instrument and act as the personnel and vehicle monitor for his vehicle.

(7) Personnel vehicles will not enter areas with intensities of 20 mr/hr or greater.

(8) All personnel will evacuate the equipment display area and return to their transportation if at any time they see red smoke.

(9) Rad-SAFE personnel will be identified by a two-inch band of white Engineer tape mounted around their field caps.

Revised
~~_____~~
JR 354/15 HQ CDR 11 Jul 57

(10) All RAD-SAFE monitor teams will operate from vehicles.

(11) All radiological survey data will be turned into the Rad-Safety Officer in Bldg T-112, CAMP DESERT ROCK, upon completion of the test shot exercise.

(12) All radios and gasoline engines will be turned off fifteen (15) minutes prior to shot time and will remain out of service until five (5) minutes after the detonation.

4. ADMINISTRATION AND LOGISTICS.

a. RAD-SAFE monitor teams will consist of one driver and one monitor, both trained as radio operators.

b. Two (2) RAD-SAFE radio-equipped vehicles with driver to act as RAD-SAFE representative will be furnished to the Marines for the use in surveying troop march column route and the equipment-display area.

c. Six (6) 1/4-ton monitor vehicles and necessary equipment will be moved from the Decontamination Station to the trench area late on D-1 day and placed in assigned revetment. Two (2) of these vehicles will fall in behind the Army serial when it passes and will remain in the Army administrative vehicle park at the observation area in vicinity of (767049).

d. Project 53.4 vehicles and equipment will be parked at the Decontamination Station the afternoon of D-1 day.

e. Pocket chamber dosimeters will be issued on the following basis:

(1) One (1) per VIP.

(2) One (1) per monitor team.

f. Radiac survey meters will be issued on the following basis:

(1) IM-123 (XE-1). One (1) per RAD-SAFE monitor team.

(2) AN/PDR-TIB.

(a) Two (2) per RAD-SAFE monitor team.

(b) One (1) per Personnel & Vehicle Monitor.

g. Minimum equipment list for RAD-SAFE monitor teams is as follows:

<u>ITEM</u>	<u>QUANTITY</u>
1/4-ton truck w/radio	1
IM-123 (XE-1)	1
AN/PDR-TIB	2
Red	10
Cones: Yellow-Black	5
Yellow	4
Engineer tape (white)	As required
Grease pencil (dark color)	1
Compass	1
Flashlight	1
Contamination Markers, Blank	5
Grenade, Smoke, Red, M-18	2

Annex C (Rad-Safety Plan) to Cpn 06, Cont'd.

*For Official Use Only
LOR 354.15 Hq CDR 11 Jul*

h. Uniform as prescribed.

5. COMMAND AND SIGNAL.

a. Rad-Safety Officer will be located at the Marine Command trench.

b. See Appendix 2 for radio call signs, frequencies, and RAD-SAFE Control Net.


JENSEN
Brig Gen

Appendix: 1--Rad-Safe Control Net

Distribution: Special

OFFICIAL:

T. Townsley
TOWNSLEY
S-3

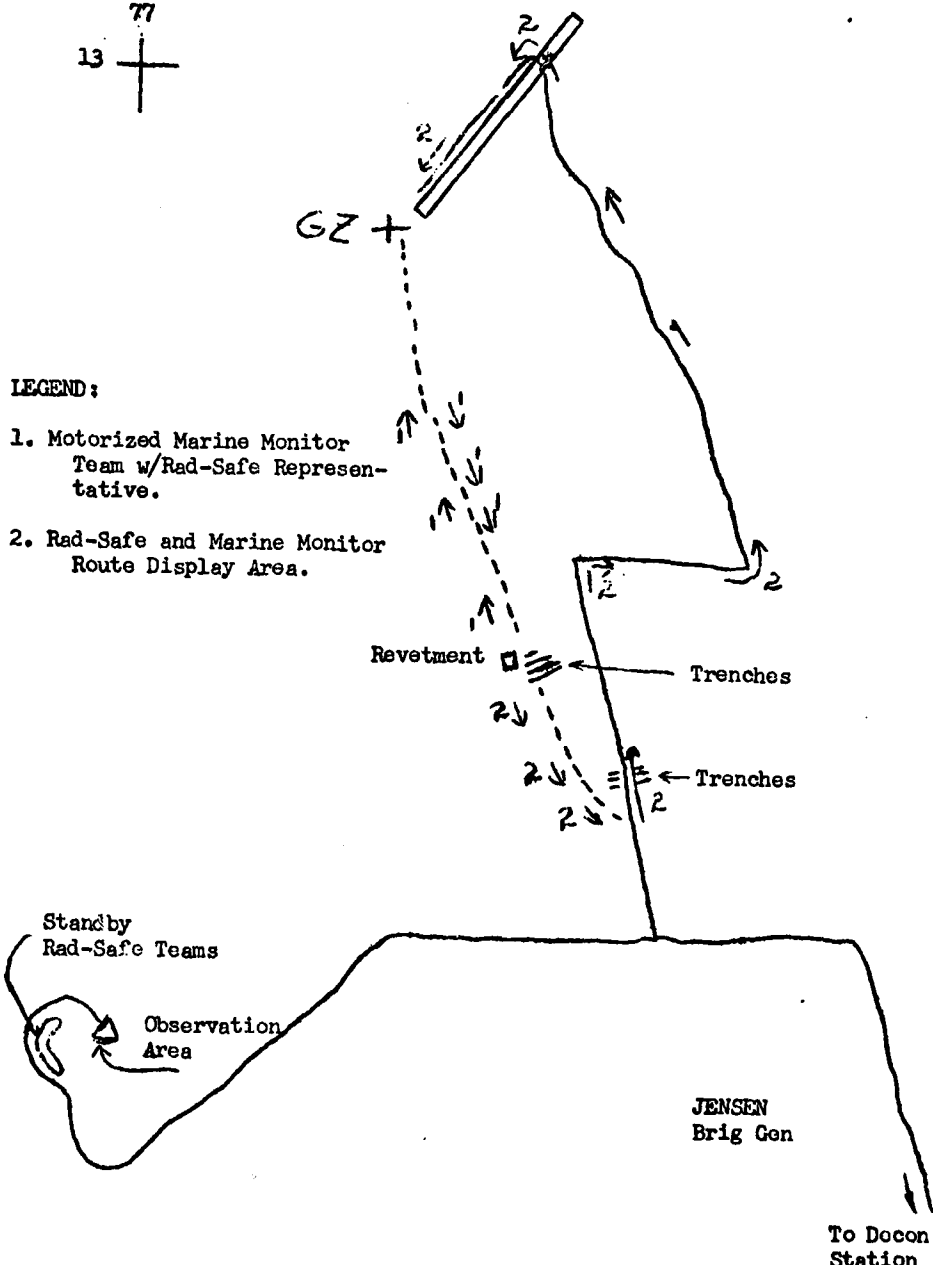
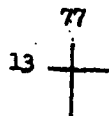


*Navynsabel
For Official Use Only
LOR 354.15 Hq CDR
11 July 57*

Hq, Exercise Desert Rock/VII
CAMP DESERT ROCK (872536), NEVADA
241000 June 1957

MR 354.15 Hy 20
11 July 57

Appendix 1 (Radiological Recon) to Annex C (Rad-Safety Plan) to Opn O 6
Map: NEVADA, 1:50,000, Tippipah Spring Sheet.



LEGEND:

- 1. Motorized Marine Monitor Team w/Rad-Safe Representative.
- 2. Rad-Safe and Marine Monitor Route Display Area.

Standby Rad-Safe Teams

Observation Area

JENSEN Brig Gen

To Docon Station

Distribution: Special

OFFICIAL:

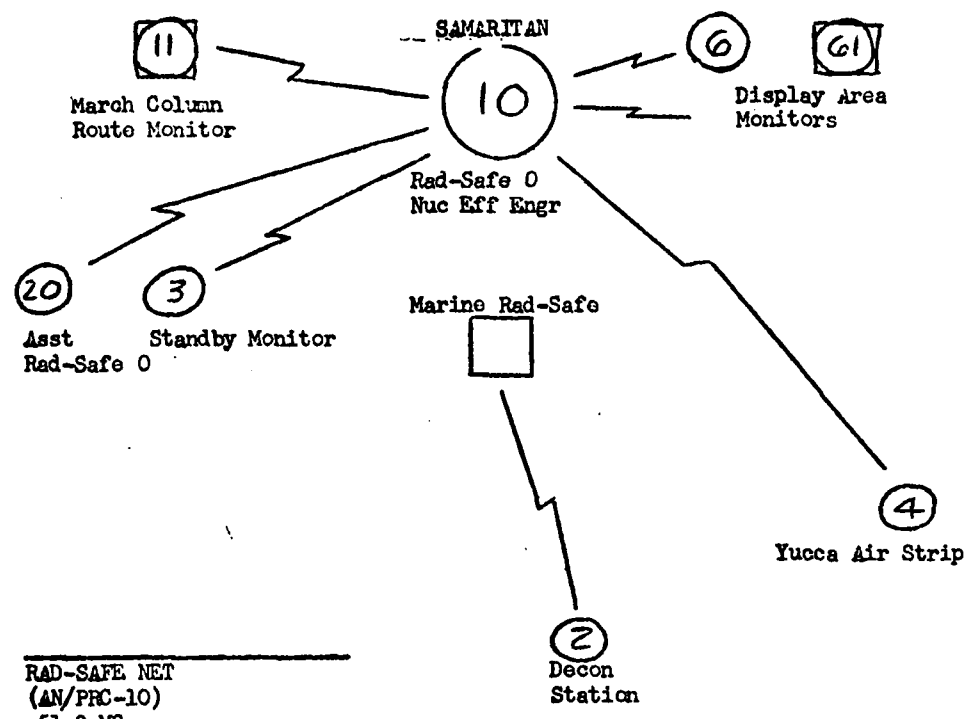
Townsley
TOWNSLEY
S-3

1 copy sealed
Official
MR 354.15 Hy 20
11 Jul 57

~~SECRET~~ LTR 354.15
 Hq, Exercise Desert Rock VII Hq CDR III
 CAMPDESERT ROCK (872536), NEVADA JUL 57
 241000 June 1957

Appendix 2 (Rad-Safe Control Net) to Annex C (Rad-Safety Plan) to Opn O 6

Map: NEVADA, 1:50,000 TIPPIPAH SPRING Sheet.



RAD-SAFE NET
 (AN/PRC-10)
 51.3 MC

MARINE RAD-SAFE NET
 (AN/PRC-10)
 49.9 MC 8 53.3 MC

JENSEN
Brig Gen

Distribution: Special

OFFICIAL:
Townesley
 TOWNSELEY
 S-3

~~CONFIDENTIAL~~
 Downgraded
 Sec Off Only
 LTR 354.15 Hq CDR
 11 Jul 57

HR 354.15 (64) CWR 11 Jul 57
Hq, Exercise Desert Rock VII
CAMP DESERT ROCK (872536), NEVADA
241000 June 1957

Annex D (Medical) to Opn O 6

Map: NEVADA, 1:50,000, TIPPIPAH SPRING, CANE SPRINGS, SPECTOR RANGE, PAPOOSE LAKE, FRENCHMAN LAKE, and MERCURY Sheets.

1. SITUATION.—Opn O 6.

2. MISSION.—To provide field medical support and evacuation of CAMP DESERT ROCK personnel, observers, and project personnel.

3. EXECUTION.—a. One (1) ambulance, equipped with radio, will be included in each of the five (5) march units during the movement to the trench area. After the observers are unloaded, ambulances will move with march units to the designated parking area and remain in that location on call. One ambulance will be reveded near CP.

b. Aid station will be established in the center of trench No. 3, near road.

c. One (1) medical officer and one (1) aidman will be present in the command trench. One (1) medical service officer and two (2) aidmen will be present in Hood trenches. At least two (2) aidmen will be stationed in the vehicle parking area (coordinates 850000), and observer area (769049).

d. Evacuation of casualties will be by the most direct and accessible route to the dispensary at CAMP DESERT ROCK.

e. Reserve medical team, with two ambulances, will be on call in the Camp Desert Rock area.

f. Air evacuation from the Camp Desert Rock air strip to the Nellis Air Force Base Hospital will be on call.

g. Ambulances will return to CAMP DESERT ROCK with each march unit.

4. ADMINISTRATION AND LOGISTICS.

a. Uniform.—Field uniform with helmet, gas mask or dust respirator, and Red Cross brassard.

b. Equipment.—(1) First-aid Kit to include snake bite kit for each aidman.

(2) One litter and two blankets for each trench.

(3) Normal equipment and supplies for the aid station.


JENSEN
Brig Gen

Distribution: Special

OFFICIAL:

T. Townsley
TOWNSLEY
S-3

*Drawn and sealed
for [unclear]
to 354.15 Hq CWR
11 Jul 57*



~~SECRET~~
554 MS HQ CDR 11/1/57
Hq, Exercise Desert Rock VII
CAMP DESERT ROCK (872536), NEVADA
242300 June 1957

Annex E (Provost Marshal) to Operation Order 6

Map: NEVADA, 1:50,000, TIPPIPAH SPRING, CANE SPRINGS, SPECTOR RANGE, PAPOOSE LAKE, FRENCHMAN LAKE, and MERCURY Sheets.

1. SITUATION.—Omitted.

2. MISSION.—Provost Marshal supports movement of USMC participants, staff and observer groups to observer areas and return.

3. EXECUTION.

a. 293d MP Company provides thirteen (13) TCPs and one parking detail for movement of USMC participants, staff and observer groups to observer area, for movement of vehicles from observer area to the parking area, for movement of vehicles from the parking area to the observer display area, and for movement from display area to CAMP DESERT ROCK. Observer and participant vehicles will be accorded secondary priority in movement on all roads within NTS.

b. Individual tasks for TCPs, Phase I—Pre-Shot Movement.

(1) TCP 1 will direct vehicles to the left onto left fork of MERCURY HIGHWAY at the Y intersection to TCP 2.

(2) TCP 2 will direct vehicles to the left onto unnamed road from MERCURY HIGHWAY to TCP 3.

(3) TCP 3 will direct vehicles to the right onto the trench access road from unnamed road to TCP 4.

(4) TCP 4 will halt vehicles at turn-around area, assist in unloading participants, staff and observer groups, and assist TC in turn-around operations for return of vehicles to parking area.

(5) TCP 3 will direct vehicles to the left onto unnamed road from access road to TCP 2.

(6) TCP 2 will direct vehicles to the right onto MERCURY HIGHWAY from unnamed road to TCP 1.

(7) TCP 1 will direct vehicles to the right onto MERCURY HIGHWAY at the Y intersection to TCP 9 (or alternate TCP 10).

(8) TCP 9 (or alternate TCP 10) will direct vehicles to the left into parking area from MERCURY HIGHWAY.

(9) Parking area detail will assist serial commander in parking vehicles of the serial.

c. Individual tasks for TCP, Phase II—Initial Post Shot Movement.

(1) Upon notification TCP 9 (or alternate TCP 10) will direct undetermined number of serials to the right onto MERCURY HIGHWAY from parking area for return to observer and participant areas after the shot.

(2) TCP 1 will direct vehicles to the left onto the left fork of MERCURY HIGHWAY to TCP 2.

(3) TCP 2 will direct vehicles to the left from MERCURY HIGHWAY onto unnamed road to TCP 3.

(4) TCP 3 will direct vehicles to the right onto trench access road from unnamed road to TCP 4.

HR 35711-8, 1 Jul
(5) TCP 4 will halt vehicles and assist in loading participants and observers for movement to display area through TCP 5.

(6) TCP 5 will direct vehicles to the left from north-east terminal of trench access road onto MERCURY HIGHWAY to TCP 6.

(7) TCP 6 will direct vehicles on straight course from MERCURY HIGHWAY onto unnamed road to TCP 7.

(8) TCP 7 will direct vehicles to the left onto display area access road from unnamed road to TCP 8.

(9) TCP 8 will direct vehicles to the left onto U-shaped turn-around road located within the display area for return movement to CAMP DESERT ROCK.

(10) TCP 7 will direct traffic to the right from display area access road onto unnamed road to TCP 6.

(11) TCP 6 will direct vehicles on a straight course from unnamed road onto MERCURY HIGHWAY to TCP 1.

(12) TCP 1 will direct vehicles to the right onto MERCURY HIGHWAY at the Y intersection for return to CAMP DESERT ROCK.

d. Individual tasks for TCPs, Phase III--Secondary Post-Shot Movement.

(1) Upon notification TCP 9 (or alternate TCP 10) will direct remainder of vehicles to the right from parking area onto MERCURY HIGHWAY for movement to participant loading area through TCP 1.

(2) TCP 1 will direct vehicles to the left fork of MERCURY HIGHWAY at the Y intersection to TCP 2.

(3) TCP 2 will direct vehicles to the left from MERCURY HIGHWAY onto unnamed road to TCP 3.

(4) TCP 3 will direct vehicles to participant loading area at grid coordinates 794056 where TCP 4 has been displaced.

(5) TCP 4 will halt vehicles, assist in loading and turn-around operations for movement of participants along unnamed road to display area.

(6) TCP 2 will direct vehicles to the left from unnamed road onto MERCURY HIGHWAY to TCP 6.

(7) TCP 6 will direct vehicles on a straight course onto unnamed road to TCP 7.

(8) TCP 7 will direct vehicles to the left from unnamed road to display area access road to TCP 8.

(9) TCP 8 will direct vehicles from access road to U-shaped road leading through display area and assist in turn around operations for return to CDR.

(10) TCP 7 will direct vehicles to the right from access road onto unnamed road to TCP 6.

(11) TCP 6 will direct vehicles on a straight course from unnamed road onto MERCURY HIGHWAY to TCP 2.

(12) TCP 2 will direct vehicles on a straight course on MERCURY HIGHWAY to TCP 1.

(13) TCP 1 will direct vehicles to the right onto MERCURY HIGHWAY for return to CAMP DESERT ROCK.

Downgraded
~~_____~~
HR 35711-15 HQ CDR
11 Jul 57

Annex E (Provost Marshal) to Operation Order 6, Cont'd.

e. Evacuation plan (Upon order only).

- LIR 354.15 Hq CNR 11 Jul 57*
- (1) TCP 9 will direct vehicles to the right from parking area onto MERCURY HIGHWAY to TCP 1.
 - (2) TCP 1 will direct vehicles to the left onto the left fork of MERCURY HIGHWAY to TCP 5.
 - (3) TCP 5 will direct vehicles to the left from MERCURY HIGHWAY onto northeastern terminal of trench access road to TCP 4.
 - (4) TCP 4 will halt vehicles, assist in loading passengers, and direct vehicles to TCP 3.
 - (5) TCP 3 will direct vehicles to the left from trench access road onto unnamed road to TCP 2.
 - (6) TCP 2 will direct vehicles to the right from unnamed road onto MERCURY HIGHWAY to TCP 1.
 - (7) TCP 1 will direct vehicles to the right onto MERCURY HIGHWAY at the Y intersection for return to CAMP DESERT ROCK.
 - (8) South-bound traffic will be afforded primary priority.


f. Tasks for special TCP (movement to and from Observer Area).

- (1) Upon order, TCP 11 will be established at grid coordinates 843995 so as to direct the 5th serial to the left from MERCURY HIGHWAY onto unnamed road which leads to observer area. After the last vehicle has passed, the TCP will displace to grid coordinates 770048 to establish TCP 12 which directs traffic across unnamed intersection. After the last vehicle has passed, TCP 12 will displace to establish TCP 13 at grid coordinates 762028 and assist in turn-around operations.
- (2) After the shot and upon orders, TCP 13 will displace and lead vehicles to grid coordinates 762028 where he will again establish TCP 12 to direct vehicles across unnamed intersection to TCP 11. After the last vehicle has passed, he will displace his TCP to grid coordinates 770048 and establish TCP 11 which will direct vehicles from unnamed road onto MERCURY HIGHWAY to TCP 9 where the convoy will be directed to the display area.

g. Coordinating instructions.

- (1) TCPs 1-4 and 9 (and/or alternate TCP 10) will remain on post until last vehicle has cleared on return to parking area, at which time the TCPs will close behind the convoy.
- (2) Upon all-clear notification, TCPs 9 (and/or alternate TCP 10), 1, 2, 3, and 4 will proceed to designated areas to assist in return of vehicles to trench area.
- (3) Upon notification, TCPs 5, 6, 7, and 8 will proceed to designated areas to direct vehicles to and from display area.
- (4) After last vehicle of the undetermined number of serials has returned from the display area TCPs 8, 7, 6, and 5 will close behind convoy to vehicle parking areas to await further deployment.
- (5) Upon notification, TCPs 1, 2, 3, and 4 will withdraw to parking area for further deployment.
- (6) All TCPs will be posted fifteen (15) minutes prior to the convoy's arrival.

*Drawn up and
for Special 2 for Only
LIR 354.15 Hq CNR
11 Jul 57*



4. ADMINISTRATION AND LOGISTICS.

- 1st Lt. Jensen*
HR 354.15 HQ CDR
11 Jul 57
- a. Uniform.—Steel helmet, fatigues, and field jacket.
 - b. Equipment.—Reflectorized sleeves, batons, markers, flares, pistol belts, canteens, first-aid packets, etc.
 - c. Each individual will draw one (1) C ration prior to departing CAMP DESERT ROCK. Water cans (if available) will accompany each vehicle.

5. COMMAND AND SIGNAL.

- a. Guard net AG-700 will be used to control movement to observer area, display area, and return.
- b. Radio-equipped five (5) passenger sedans or 1/4-ton trucks will be stationed at each TCP and will remain in communications until ordered to leave net, or until fifteen (15) minutes before shot time.
- c. All radios will be turned off and all engines stopped fifteen (15) minutes before shot time and will remain out of service until five (5) minutes after shot.
- d. All participating Military Policemen will synchronize watches prior to movement to site.

JENSEN
Brig Gen

Distribution: Special

OFFICIAL:

Townsley
TOWNSLEY
S-3



HR 354.15 HQ CDR
11 Jul 57

~~SECRET~~
LTR 354.145- Hq CDR 11 Jul 57

Hq, Exercise Desert Rock VII
CAMP DESERT ROCK (872536), NEVADA
231000 June 1957

Annex F (Signal) to Operation Order 6

Map: NEVADA, 1:50,000, TIPPIPAH SPRING, CAÑE SPRINGS, SPECTOR RANGE, PAPOOSE LAKE, FRENCHMAN LAKE, and MERCURY Sheets.

1. PURPOSE.—To provide continuous communications before, during, and after the detonation of shot DIABLO on D-day at H-hour.
2. MISSION.—The 232d Signal Company and attached signal teams will provide all Desert Rock communication services in coordination with DOD signal personnel at CAMP MERCURY, NEVADA. Photo dosimetry services will be provided by the Photo Dosimetry Team from Lexington Signal Depot, LEXINGTON, KENTUCKY. The 2d Signal Platoon (Photographic) Team will document pictorially pre-shot, during shot, and post-shot activities.

3. EXECUTION.

a. Radio communications.

- (1) Radio silence from H-15 minutes to H+5 minutes.
- (2) Radio call signs and frequencies.

(a) Avalanche net.—Diablo Trench Area—Avalanche, AN/GRC-9; Control Point 1—Avalanche Alfa, AN/GRC-26; CAMP DESERT ROCK—Avalanche Bravo, AN/GRC-26; Project 50.8—Avalanche Charlie, AN/GRC-19; Vehicle Parking Area—Avalanche Delta, AN/GRC-26; Marine Command Post—Avalanche Echo, AN/GRC-9; Observer Location—Avalanche Foxtrot, AN/GRC-9; Hood Trench Area, Avalanche Golf, AN/GRC-9. Frequency is 3285 KC AM. NCS is station at Diablo Trench Area. Appendix 1, Avalanche Net.

(b) Hilltop Net.—CP-1—Hilltop 61, Motorola-Type Handy-Talkie; Project 50.3—Hilltop 81, Motorola-Type Handy-Talkie; Diablo Trench area—Hilltop 30, AN/VRC-19. NCS is station at CP-1. Appendix 2, Hilltop Net.

b. Wire communications.

- (1) Forward.—Appendix 3, Wire Circuits Forward.

(a) Line 1.—One wire circuit from Room 223, CP-1, to Diablo Trench area (coordinates 807079) to be terminated on field telephones (TA 43's) at each end.

(b) Line 2.—One wire circuit from CP-1, picked up at NEWS NOE terminals, to connect into public-address system, Diablo Trench area, to monitor "COUNT DOWN" and R-hour announcements.

(c) Line 3.—One wire circuit from radio site to CP-1 to radio site at Diablo Trench area to be used to get Avalanche Net on the air and to serve as a back-up for Line 1.

(d) Line 4.—One wire circuit to serve as a spare back-up for all.

(e) Line 5.—One short wire circuit from Room 223, CP-1, to radio van just outside CP-1 to provide communications into Avalanche Net.

(2) Rear.—Appendix 4, Wire Circuits Rear. Observer Location, Diablo Trench area, Marine Command Post, Project 50.3, Project 50.8, Decontamination Station, and the Vehicle Parking area will be connected by wire direct to Desert Rock advance switchboard.

~~SECRET~~
1 354.145 Hq CDR 11 Jul 57

Annex F (Signal) to Operation Order 6, Cont'd.

~~FOR [unclear]~~
HR-384.15 by EDR
6 Jan 57

c. Public-address systems.--Public-address systems will be installed at all locations where observers are assembled: Diablo Trench area, Observer Location, Hood Trench area, and the Vehicle Parking area.

d. Pictorial coverage.--Members of the 2d Signal Platoon (Photographic) Team will take still black and white and color photographs of the detonation of the device from the Observer Location on D-day.

JENSEN
Brig Gen

- Appendixes: 1--Avalanche Net
2--Hilltop Net
3--Wire Circuits Forward
4--Wire Circuits Rear

Distribution: Special

OFFICIAL:

Townsley
TOWNSLEY
S-3

Nowy needed

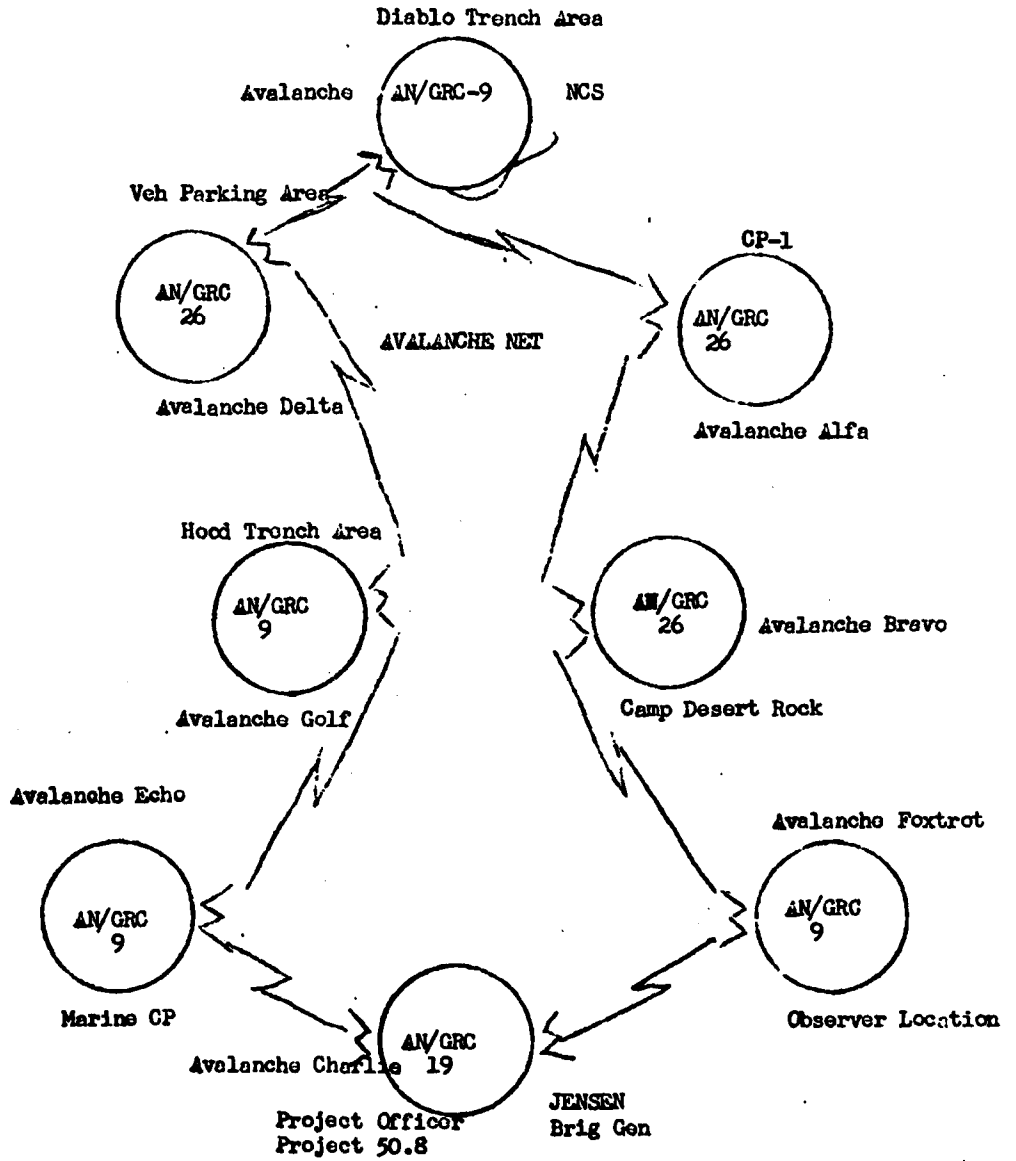
~~CONFIDENTIAL~~

HR 1654.15 by EDR
10 Jan 57

for L...
LHR 354.15
11 June 57
11, Camp Desert Rock VII
CAMP DESERT ROCK (872536), NEVADA
231000 June 1957

Appendix 1 (Avalanche Net) to Annex F (Signal) to Opn O 6

Map: NEVADA, 1:50,000, TIPPICAH SPRING, CANE SPRINGS, SPECTOR RANGE, PAPOOSE LAKE, FRENCHMAN LAKE, and MERCURY Sheets.




Distribution: Special

OFFICIAL:

Tomslet
TOMSLET
8-3

*Not qualified
for Official Use Only
LHR 354.15 by GJR
11 June 57*



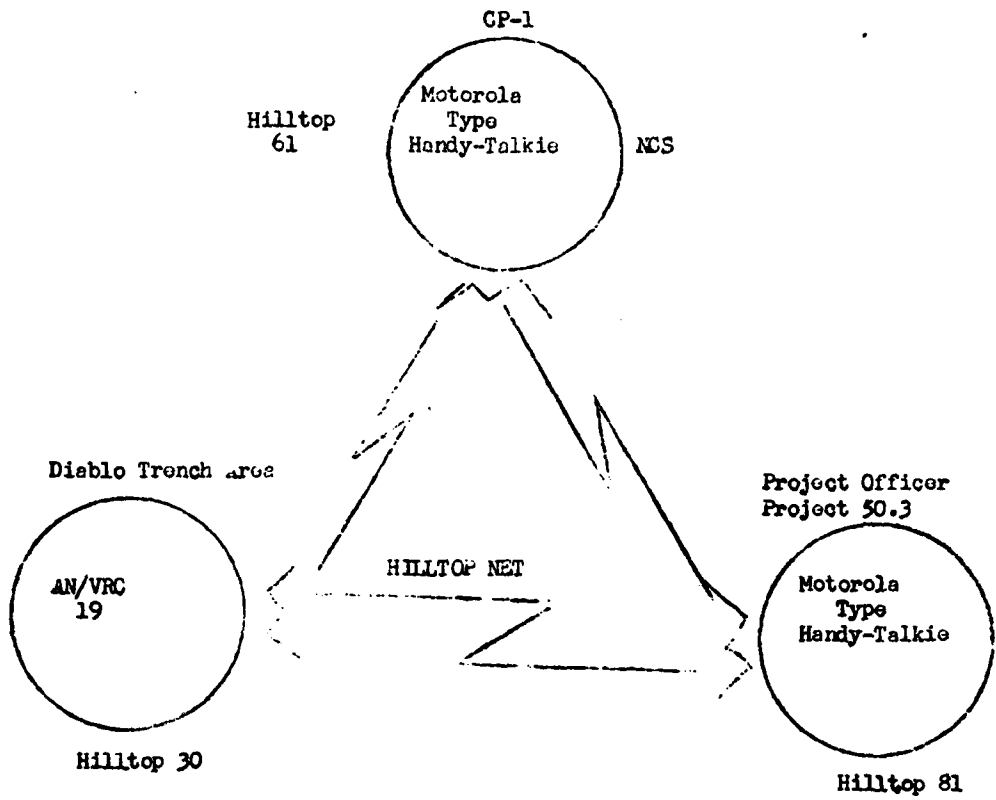
[Redacted]

LTR 1354.15 Hq CDR
11 Jul 57

Hq, Exercise Desert Rock VII
CAMP DESERT ROCK (872536), NEVADA
231000 June 1957

Appendix 2 (Hilltop Net) to Annex F (Signal) to Opn 06

Map: NEVADA, 1:50,000, TIPPIPAH SPRING, CANE SPRINGS, SPECTOR RANGE, PAPOOSE LAKE, FRENCHMAN LAKE, and MERCURY Sheets.



JENSEN
Brig Gen

Distribution: Special

OFFICIAL:

TOWNSLEY
S-3

[Redacted]

Revised
~~by [unclear]~~
LTR 1354.15 Hq CDR
11 Jul 57

Accounted for
~~WTR 554.15~~ *11 gds 59*

Hq, Exercise Desert Rock VII
 CAMP DESERT ROCK (872536), NEVADA
 231000 June 1957

Appendix 3 (Wire Circuits Forward) to Annex F (Signal) to Opn 0 6
 Resp: NEVADA, 1:50,000, TIPPIPAH SPRING, CANE SPRINGS, SPECTOR RANGE, PAPOOSE LAKE, FRENCHMAN LAKE, and MERCURY Shoets.

Line 5	CP-1 Tel	Radio Van	Line 3	DI blo Trench Area Radio
	Tel		Line 1	Tel
	PA		Line 2	PA
	Spare		Line 4	Spare

Distribution: Special
 OFFICIAL:
 TOWNSEND
 S-3

JENSEN
 Brig Gen

Accounted for
~~WTR 554.15~~
 11 gds 59

~~Ungraded~~
~~...~~
Ltr 354.15 Hq CDR
11 Jul 57

Hq, Exercise Desert Rock VII
CAMP DESERT ROCK (872536), NEVADA
231000 June 1957

Appendix 4 (Wire Circuits Rear) to Annex F (Signal) to Opn O 6

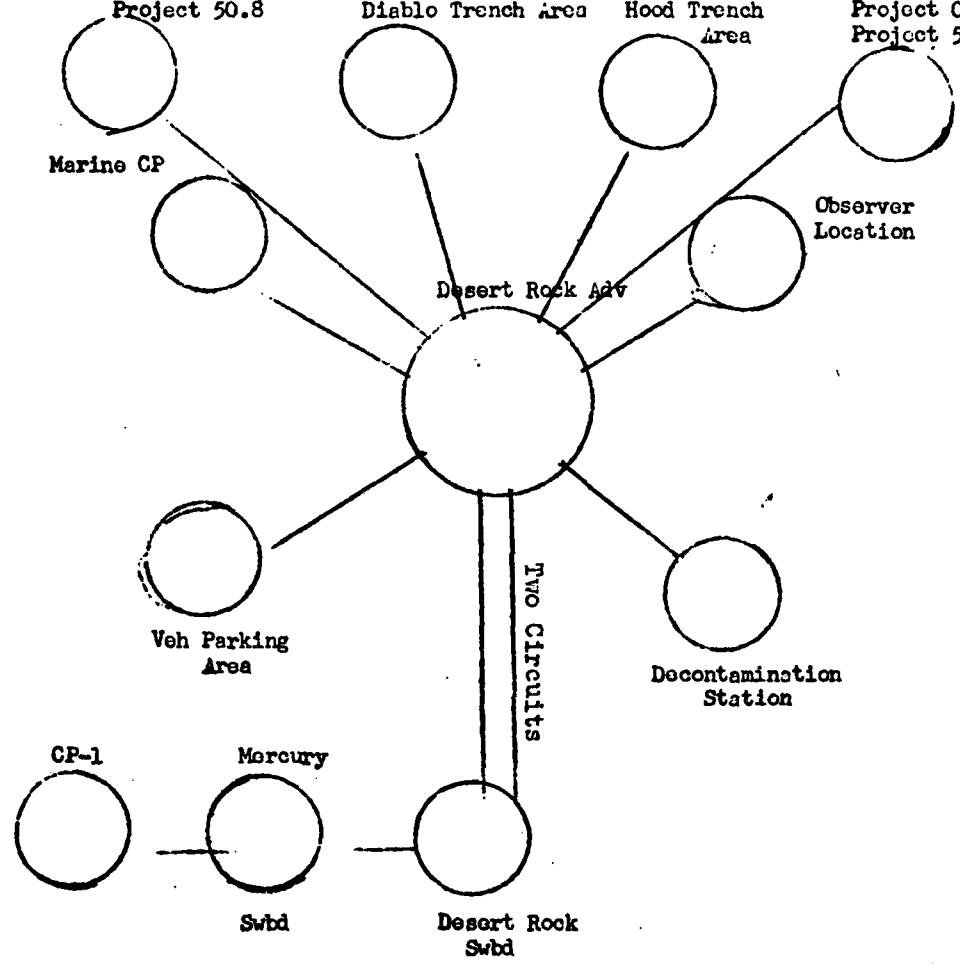
Map: NEVADA, 1:50,000, TIPPIPAH SPRING, CANE SPRINGS, SPECTOR RANGE, PAPOOSE LAKE, FRENCHMAN LAKE, and MERCURY Sheets.

Project Officer
Project 50.8

Diablo Trench Area

Hood Trench Area

Project Officer
Project 50.3




JENSEN
Brig Gen

Distributions: Special

OFFICIAL:

~~...~~
TOMLINSON
S-3

~~Ungraded~~
~~...~~
Ltr 354.15 Hq CDR, 11 Jul 57



Handwritten
~~_____~~
LTR 354.15-14g CDR 11 Jul 57

Hq, Exercise Desert Rock VII
CAMP DESERT ROCK (872536), NEVADA
241000 June 1957

Annex G (Transportation) to Operation Order 6

Map: NEVADA, 1:50,000, TIPPIPAH SPRING, CANE SPRINGS, SPECTOR RANGE, PAPOOSE LAKE, FRENCHMAN LAKE, and MERCURY Sheets.

1. ORGANIZATION.—Motor vehicle convoy will be organized into five (5) march units under the command of the Motor Officer, CAMP DESERT ROCK. Appendix 1, Convoy Organization.

2. MISSION.—To transport designated personnel from CAMP DESERT ROCK to the forward trench area in the NEVADA TEST SITE and return by motor vehicle.

3. EXECUTION.

a. Movement will be in accordance with schedule listed in Appendix 2, March Tables. Movement of vehicles to the entrucking areas for return movement will be as directed by the tactical commanders and the Control Group Commander.

b. Vehicle parking area will be as indicated in Annex B, Opn Overlay.

c. Coordinating instructions.

(1) March unit commanders will secure approval from the S-3, Exercise Desert Rock VII, or his representative prior to movement to the forward area.

(2) Provost Marshal will provide the necessary route marking and traffic control.

JENSEN
Brig Gen

Appendixes: 1—Convoy Organization
2—March Tables

Distributions: Special

OFFICIAL:

Townley
TOWNLEY
S-3

Handwritten
~~_____~~
LTR 354.15-14g CDR 11 Jul 57

~~_____~~

~~XXXXXXXXXX~~
JTR 3/15, Hq CDR 11 Jul 57

Hq, Exercise Desert Rock VII
CAMP DESERT ROCK (872536), NEVADA
251000 June 1957

Appendix 1 (Convoy Organization) to Annex G (Transportation) to Operation O 6

VEHICLE ROSTER (DIAELO)

Convoy Commander - Capt Ingram

1st March Unit

- | | |
|--|-----------------------|
| A-1 - 1/4-ton truck (Cmdr: Capt Sackett) | |
| A-2 - M-52 | A-8 - M-52 |
| A-3 - M-52 | A-9 - M-52 |
| A-4 - M-52 | A-10 - M-52 |
| A-5 - M-52 | A-11 - M-52 |
| A-6 - M-52 | A-12 - Ambulance |
| A-7 - M-52 | A-13 - M-52 (Bobtail) |

2d March Unit

- | | |
|--|-----------------------|
| B-1 - 1/4-ton truck (Cmdr: Lt Waddick) | |
| B-2 - M-52 | B-8 - M-52 |
| B-3 - M-52 | B-9 - M-52 |
| B-4 - M-52 | B-10 - M-52 |
| B-5 - M-52 | B-11 - M-52 |
| B-6 - M-52 | B-12 - Ambulance |
| B-7 - M-52 | B-13 - M-52 (Bobtail) |

3d March Unit

- | | |
|---|----------------------------|
| C-1 - 1/4-ton truck (Cmdr: Capt La Cap) | |
| C-2 - M-52 | C-11 - M-52 |
| C-3 - M-52 | C-12 - M-52 |
| C-4 - M-52 | C-13 - M-52 |
| C-5 - M-52 | C-14 - 37-Pass Bus |
| C-6 - M-52 | C-15 - 37-Pass Bus |
| C-7 - M-52 | C-16 - 37-Pass Bus |
| C-8 - M-52 | C-17 - 29-Pass Bus (Empty) |
| C-9 - M-52 | C-18 - Ambulance |
| C-10 - M-52 | C-19 - M-52 (Bobtail) |

4th March Unit

- | | |
|--|--------------------------------------|
| D-1 - 1/4-ton truck (Cmdr: SFC Walton) | D-9 - Sedan (Drop off at News Knob) |
| D-2 - 29-Pass Bus | D-10 - Sedan (Drop off at News Knob) |
| D-3 - 29-Pass Bus | D-11 - Sedan (Drop off at News Knob) |
| D-4 - 29-Pass Bus | D-12 - Sedan (Drop off at News Knob) |
| D-5 - 29-Pass Bus | D-13 - Sedan (Drop off at News Knob) |
| D-6 - 29-Pass Bus | D-14 - 29-Pass Bus (Empty) |
| D-7 - 29-Pass Bus | D-15 - Ambulance |
| D-8 - Sedan (To be dropped off at News Knob) | |

5th March Unit

- | | |
|--|----------------------------------|
| E-1 - 1/4-ton truck (Cmdr: Capt Stanard) | E-8 - 37-Pass Bus |
| E-2 - 37-Pass Bus | E-9 - 37-Pass Bus (Empty) |
| E-3 - 37-Pass Bus | E-10 - Ambulance |
| E-4 - 37-Pass Bus | E-11 - Wrecker |
| E-5 - 37-Pass Bus | E-12 - Wrecker |
| E-6 - 37-Pass Bus | E-13 - Jeep (Trail Off Lt Payne) |
| E-7 - 37-Pass Bus | |

Distributions: Special

OFFICIAL:
Timmsley
TIMMSLEY
S-3

JENSEN
Brig Gen
Unassigned
~~XXXXXXXXXX~~
JTR 3/15, Hq CDR 11 Jul 57

~~1st March Unit~~
Hq, Exercise Desert Rock VII
CAMP DESERT ROCK (872536), NEVADA
241000 June 1957

Appendix 2 (March Tables) to Annex G (Transportation) to Opn 06

Map: NEVADA, 1:50,000, TIPPIPAH SPRING, CANE SPRINGS, SPECTOR RANGE, PAPOOSE LAKE, FRENCHMAN LAKE, and MERCURY Sheets.

MARCH TABLE (DIABLO)

1st March Unit

<u>Rate</u>	<u>Type</u>	<u>TL</u>	<u>Critical Points</u>	<u>ETA</u>	<u>Latest Clearance</u>
20MPH	C	3	IP	2233	2236
20MPH	C	3	Mer Ck Pt 2	2246	2249
35MPH	O	3	Frenchman Flat RJ	2303	2306
35MPH	O	3	CP	2320	2323
35MPH	O	3	Y in Mer Hwy	2335	2338
35MPH	O	3	RJ #1	2338	2341
25MPH	O	3	RJ #2	2342	2345
10MPH	C	3	Arr Trench	2353	2356
10MPH	C	3	Depart Trench	0050	0053
10MPH	C	3	RJ #2	0101	0104
25MPH	O	3	RJ #1	0105	0108
35MPH	O	3	Y in Mer Hwy	0108	0111
35MPH	O	3	Parking Area	0113	0116

2d March Unit

<u>Rate</u>	<u>Type</u>	<u>TL</u>	<u>Critical Points</u>	<u>ETA</u>	<u>Latest Clearance</u>
20MPH	C	3	IP	2246	2249
20MPH	C	3	Mer Ck Pt 2	2259	2302
35MPH	O	3	Frenchman Flat RJ	2316	2319
35MPH	O	3	CP	2333	2336
35MPH	O	3	Y in Mer Hwy	2348	2351
35MPH	O	3	RJ #1	2351	2354
25MPH	O	3	RJ #2	2355	2358
10MPH	C	3	Arr Trench	0006	0009
10MPH	C	3	Depart Trench	0055	0058
10MPH	C	3	RJ #2	0106	0109
25MPH	O	3	RJ #1	0110	0113
35MPH	O	3	Y in Mer Hwy	0113	0116
35MPH	O	3	Parking Area	0118	0121

Approved.

~~1st March Unit~~
1st Lt 354-16 Hq CDR 11 Jul 57

Appendix 2 (March Tables) to Annex G (Transportation) to Opn O 6, Cont'd. *16 APR 304.15 HQ CDR 11 Jul 57*

3d March Unit

Rate	Type	TL	Critical Points	ETA	Latest Clearance
20MPH	C	3	IP	2259	2302
20MPH	C	3	Mer Ck Pt 2	2312	2315
35MPH	O	3	Frenchman Flat RJ	2329	2332
35MPH	O	3	CP	2346	2349
35MPH	O	3	Y in Mer Hwy	0001	0004
35MPH	O	3	RJ #1	0004	0007
25MPH	O	3	RJ #2	0008	0011
10MPH	C	3	Arr Trench	0019	0022
10MPH	C	3	Depart Trench	0100	0103
10MPH	C	3	RJ #2	0111	0114
25MPH	O	3	RJ #1	0115	0118
35MPH	O	3	Y in Mer Hwy	0118	0121
35MPH	O	3	Parking Area	0123	0126

4th March Unit

Rate	Type	TL	Critical Points	ETA	Latest Clearance
20MPH	C	3	IP	2312	2315
20MPH	C	3	Mer Ck Pt 2	2325	2328
35MPH	O	3	Frenchman Flat RJ	2342	2345
35MPH	O	3	CP	2359	0002
35MPH	O	3	Y in Mer Hwy	0014	0017
35MPH	O	3	RJ #1	0017	0020
25MPH	O	3	RJ #2	0021	0024
10MPH	C	3	Arr Trench	0032	0035
10MPH	C	3	Depart Trench	0105	0108
10MPH	C	3	RJ #2	0116	0119
25MPH	O	3	RJ #1	0120	0123
35MPH	O	3	Y in Mer Hwy	0123	0126
35MPH	O	3	Parking Area	0128	0131

Approved
~~14R 304.15 HQ CDR 11 Jul 57~~

Appendix 2 (March Tables) to Annex G (Transportation) to Opn O 6, Cont'd.

5th March Unit

<u>Rate</u>	<u>Type</u>	<u>TL</u>	<u>Critical Points</u>	<u>ETA</u>	<u>Latest Clearance</u>
20MPH	C	3	IP	2325	2328
20MPH	C	3	Mer Ck Pt 2	2338	2341
35MPH	O	3	Fronchman Flat RJ	2355	2358
35MPH	O	3	CP	0012	0015
35MPH	O	3	Y in Mer Hwy	0027	0030
35MPH	O	3	RJ #1	0030	0033
25MPH	O	3	RJ #2	0034	0037
10MPH	C	3	Arr Trench	0045	0048
10MPH	C	3	Depart Trench	0110	0113
10MPH	C	3	RJ #2	0121	0124
25MPH	O	3	RJ #1	0125	0128
35MPH	O	3	Y in Mer Hwy	0128	0131
35MPH	O	3	Parking Area	0133	0136

JENSEN
Brig Gen

Distribution: Special

OFFICIAL:

Townsley
TOWNSLEY
S-3

Downward
 1-201857.15
 11 Jul 57

Hq, Exercise Desert Rock VII
 CAMP DESERT ROCK (872536), NEVADA
 241000 June 1957

Annex: H (Project 50.8 Locations) to Opn 0 6

Maps: NEVADA, 1:50,000, TIPPICAH SPRING, CANE SPRINGS, SPECTOR RANGE, PAPOOSE LAKE, FRENCHMAN LAKE, and MERCURY SHEETS;
 NEVADA, 1:250,000, GOLDFIELD, CALIENTE, BEATTY and LAS VEGAS SHEETS.

Line	Coordinates	Area (Sq Yds)	No. of Pers	Net Call Word	Communications Freq (MC)	Type Mod	Equip	Hrs Opn
C-1	NL733073	160,000	20 (H-hr) 32 (H ₁ to H ₂ 98)	YIMARRM 1	37.2	FM	NONE	H ₁ 3 to H ₂ 48
C-2	NL845069			SAME AS C-1 SEE NOTE				
C-3	NL701998	10,000	14	FOLLOW 1	30.2	FM	1-AN/GMD-1A Radio Direction Finder	H-1 - H ₂ 6
C-4	NL777978	12	9	EMPRESS 11	35.8	FM	1-AN/MPQ-10 Radar	H-1 - H ₂ 2
C-4A	NL795938			SAME AS C-4				
C-5	NL794970	12	9	EMPRESS 12	35.8	FM	1-AN/MPQ-10 Radar	H-1-H ₂ 2
C-5A	NL805938			SAME AS C-5				
C-6	NL785940	100	4	ELDORADO 5	30.6	FM	1-AN/TVS-1 Camera 1-BC Scope, M65	H-1-H ₂ 1 H-1-H ₂ 1
C-6A	NL769944	10,000	15	EMPRESS 1	35.8	FM	Btry CP Field Kitchen	H-24-H ₂ 40
C-7	NL828899	100	4	ELDORADO 4	30.6	FM	1-AN/TVS-1 Camera 1-BC Scope, M65	H-1-H ₂ 1 H ₂ 1 Min to H ₂ 1
C-8	NL868872	100	4	ELDORADO 3 EMPRESS	30.6	FM	1-AN/TVS-1 Camera	H-1-H ₂ 1

Downward
 1-201857.15
 11 Jul 57

Annex H (Project 50.8 Locations) to Opn 0 6, Cont'd.

Site	Coordinates	Area (Sq Yds)	No. of Pers	Net Call Word	Communications Freq (MC)	Type Mod	Equip	Hrs Opn
C-9	NL903872	100	4	ELDORADO 2	30.6	FM	1-AN/TVS-1 Camera 1-BC Scope, M65	H-1-H/1 H/1 min to H/1
C-10	NL903872	20,000	50	HANNIBAL 2 BUCKSAW (Air to Grd)	4.96 309.6	AM	1-M33 Track Radar #2 1-M33 Acq Radar #2 1-Nike Ajax TTR 1-Nike Ajax Acq Radar 1-Nike Ajax MTR 3-IPF Sets	H-4-H/6
C-11	NL755802	10,000	14	WOLLOW 2	30.2	FM	1-AN/GMD-1A Radio Direction Finder	H-6-H/6
C-11A	NL751785	10,000	14	WOLLOW 2	30.2	FM	1-AN/GMD-1A Radio Direction Finder	H-6-H/6
C-12	NL922634	500	15	HANNIBAL 1	4.96	AM	1-M33 Track Radar #1 1-M33 Acq Radar #1 1-AN/TPS-ID Radar #1	H-4-H/6 H-4-H/6
C-13	*PL735110 (Nellis AFB)	500	8	HANNIBAL 4	4.96	AM	1-AN/TPS-ID Radar #2 1-IPF Set	H-4-H/4 H-4-H/6
C-14	*PL279202	25	2	ELDORADO 6	30.6	FM	1-AN/GAS-1 IR Detector 1-AN/ASH-4 IR Detector	H-1-H/1 H-1-H/1
C-15	*PL025620	10,000	14	WOLLOW 3	30.2	FM	1-AN/GMD-1A Radio Direction Finder	H-6-H/6
C-16	*NL715409	100	10	EMPRESS 21	35.8	FM	1-GR-8 Sd Ranging Set	H-2-H/1
C-17	*NL625445	500	30	EMPRESS 22	35.8	FM	3-GR-8 Sd Ranging Sets	H-2-H/1
C-18	*NL535491	100	10	EMPRESS 23	35.8	FM	1-GR-8 Sd Ranging Set	H-2-H/1

Downgrading
HR 334/15 MTRC 11 out B7

Not graded. 1-4-57
HR 334/15 MTR 1192157

UNCLASSIFIED

~~CONFIDENTIAL~~

011 Jul 57

Annex G (Emergency Evacuation Plan) to Operation Order 6, Cont'd.

(5) Code designation to implement this plan is CONDITION THUNDER.

(6) CONDITION THUNDER will be transmitted by the most readily available means and will be authenticated by the Post Rad-Safe Officer.

(7) CONDITION THUNDER will be announced in the observer area by seven short siren blasts with 30-second intervals between groups. All means of communications will be used to reach all Desert Rock personnel.

(8) Windows in vehicles will be closed when practical.

(9) Individuals will refrain from eating or smoking during the evacuation.

3. MEDICAL EVACUATION.

a. Aid station will treat casualties, if any, to the limit of its capability. When observer area is evacuated, aid station will move with the Control Group.

b. Ambulances will evacuate casualties to the Hospital Unit at CAMP DESERT ROCK. Ambulances will have road priority.

c. Route of evacuation for casualties will be the most direct route available.

4. COMMAND.—Forward CP, Exercise Desert Rock VII, will control the evacuation from such location as affords the best control, but will not evacuate the forward area until all Desert Rock groups are accounted for. New CP location will be announced prior to movement in each case.

JENSEN
Brig Gen

Distribution: Special

OFFICIAL:

Townsley
TOWNSLEY
S-3

Approved
~~CONFIDENTIAL~~
2002 354.15, HQ DOR, 11 Jul 57.

~~CONFIDENTIAL~~

UNCLASSIFIED

UNCLASSIFIED

~~CONFIDENTIAL~~

7 My VNK 11 Jul 57

Hq, Exercise Desert Rock VII
CAMP DESERT ROCK (872536), NEVADA
231000 June 1957

Annex J (Distribution List) to Operation Order 6

UNITS	COPY NR
CG, US CONARC, Attn: G3	1-4 ✓
CG, Sixth US Army, Attn: G3	5-6 ✓
CG, Sixth US Army, Attn: PIO	7 ✓
Comdr, Fld Comd, AFSWP, Mercury	8-13 ✓
CG, Camp Irwin, Attn: G3	14-16 ✓
Executive Officer, Camp Desert Rock	17 ✓
S-1, Camp Desert Rock	18 ✓
S-2, Camp Desert Rock	19 ✓
S-3, Camp Desert Rock	20-24 ✓
S-4, Camp Desert Rock	25 ✓
Hq Comdt, Camp Desert Rock	26 ✓
Sig Off, Camp Desert Rock	27 ✓
FM, Camp Desert Rock	28 ✓
Chemical Off, Camp Desert Rock	29 ✓
Engr, Camp Desert Rock	30 ✓
PIO, Camp Desert Rock	31 ✓
Chief, Instructor Group Section, Camp Desert Rock	32 ✓
CO, 26th TC Bn	33 ✓
CO, Hosp Unit, 8th Field Hosp	34 ✓
CO, 232d Sig Co	35 ✓
CO, 50th Chemical Plat	36 ✓
Post Aviation Off	37 ✓
CG, 4th MCPAEB, Attn: G3	38-42 ✓
Project Off, Project 50.3	43 ✓
Project Off, Project 50.8	44 ✓
Project Off, Project 53.4	45 ✓
AG File Copy	46 ✓

JENSEN
Brig Gen

Distribution: Special

OFFICIAL:

Townsley
TOWNSLEY
S-3

*Downgraded to
~~CONFIDENTIAL~~
A+R 1354.15 Hq CDR, 11 Jul 57.*

~~CONFIDENTIAL~~

UNCLASSIFIED