

AD-A085 444

NAVAL OCEANOGRAPHIC OFFICE NSTL STATION NS
SURFACE CURRENTS, WEST CENTRAL INDIAN OCEAN INCLUDING MOZAMBIQU--ETC (U)
OCT 77

F/8 8/3

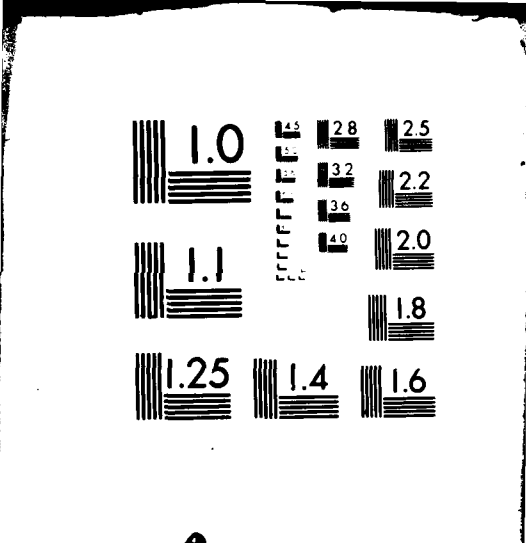
UNCLASSIFIED

NOO-SP-1464-IN-3

NL

1 of 1
AL000000

END
DATE
FILED
7-80
DTIC



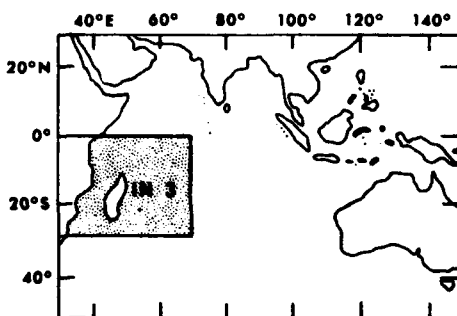
NAVAL OCEANOGRAPHIC OFFICE SPECIAL PUBLICATION 1404—IN 3'

SURFACE CURRENTS

WEST CENTRAL INDIAN OCEAN INCLUDING MOZAMBIQUE CHANNEL

12 LEVEL II

A085444



OCTOBER 1977
REPRINTED 1980

DTIC
ELECTE
S JUN 13 1980 D
B



THIS DOCUMENT IS BEST QUALITY PRACTICABLE.
THE COPY FURNISHED TO DDC CONTAINED A
SIGNIFICANT NUMBER OF PAGES WHICH DO NOT
REPRODUCE LEGIBLY.

APPROVED FOR PUBLIC RELEASE; DISTRIBUTION UNLIMITED

DEPARTMENT OF THE NAVY
NSTL STATION, MISSISSIPPI 39522

80 69 198

ABSTRACT

THIS ATLAS, AND THE SERIES OF WHICH IT IS A PART, IS COMPUTER GENERATED AND AUTOMATICALLY PLOTTED. IT MAKES AVAILABLE TO THE USER THE MOST RECENT SURFACE CURRENT DATA COLLECTED AND WILL BE UPDATED WHENEVER SUFFICIENT AMOUNTS OF DATA ARE ADDED TO THE DATA FILE. THIS AND THE OTHER ATLASES ARE BASED ON A VAST QUANTITY OF DATA AS COMPARED TO THE PREVIOUS MANUALLY-COMPILED EDITIONS PRINTED IN THE MID-THIRTIES.

THE SURFACE CURRENT INFORMATION IS BASED MAINLY ON SHIP DRIFT, WHICH IS THE DIFFERENCE BETWEEN THE DEAD RECKONING POSITION AND THE POSITION DETERMINED BY ANY TYPE OF NAVIGATIONAL FIX. THIS DIFFERENCE DESCRIBES THE DIRECTION AND SPEED OF THE CURRENT.

DISCLAIMER NOTICE

THIS DOCUMENT IS BEST QUALITY PRACTICABLE. THE COPY FURNISHED TO DTIC CONTAINED A SIGNIFICANT NUMBER OF PAGES WHICH DO NOT REPRODUCE LEGIBLY.

14

6

SURFACE CURRENTS

WEST CENTRAL INDIAN OCEAN INCLUDING MOZAMBIQUE CHANNEL



9 Final

11 OCT ~~1977~~
REPRINTED 1980

1

APPROVED FOR PUBLIC RELEASE, DISTRIBUTION UNLIMITED

NAVAL OCEANOGRAPHIC OFFICE
NSTL STATION, MISSISSIPPI 39522

1

250

14

NOO-SP-1404-IN-3

SURFACE CURRENTS .

WEST CENTRAL INDIAN OCEAN INCLUDING MOZAMBIQUE CHANNEL .



9 Final rept.

11 OCT ~~1977~~
REPRINTED 1980

12 | 25

APPROVED FOR PUBLIC RELEASE; DISTRIBUTION UNLIMITED

NAVAL OCEANOGRAPHIC OFFICE
INSTL STATION, MISSISSIPPI 39522

2
250 450 Liu

ACKNOWLEDGMENTS


Messrs. Raymond J. Beauchesne* and William E. Boisvert made major contributions to this atlas.

Mr. Beauchesne presently is employed by the Bureau of Naval Personnel.

FOREWORD

THIS ATLAS, ONE IN A SERIES OF 43 REGIONAL SURFACE CHARTS, IS PRODUCED TO FULFILL A NEED OF NAVY PLANNING STAFFS AND THE MARITIME AND INDUSTRIAL COMMUNITIES FOR THE LATEST AVAILABLE OCEAN SURFACE DATA. THESE ATLASES ADD TO THE WEALTH OF NAUTICAL INFORMATION UPON WHICH OPERATIONAL PLANNING, NAVIGATIONAL SAFETY, AND SHIPPING ECONOMY DEPEND. THE PRODUCTION AND WIDE DISSEMINATION OF THIS ATLAS ARE MADE POSSIBLE BY THE LATEST COMPUTER TECHNIQUES.

THE CONSTANT IMPROVEMENT IN THE QUALITY OF SURFACE CHARTS RECEIVED OVER THE YEARS IS MADE POSSIBLE LARGELY BY THE MORE THAN 100,000 HOURS OF VOLUNTARY OBSERVERS IN RECENT YEARS. THE DEFENSE MAPPING AGENCY, THE OCEANOGRAPHIC OFFICE, AND THE USER OF THE ATLASES RELY ON THE PRACTICE OF OBSERVATIONS OF THE MAN WHO HAS "BEEN THERE." MARINERS, IN REPORTING OBSERVATIONS, RENDER A SERVICE NOT ONLY TO THEMSELVES BUT ALSO TO THOSE WHO GO DOWN TO THE SEA IN SHIPS." WITH THE ADVENT OF NUCLEAR POWER, NAVIGATION AIDS, AND 300,000-TON SHIPS, UP-TO-DATE, RAPIDLY DISSEMINATED ENVIRONMENTAL AND NAVIGATIONAL INFORMATION HAS BECOME INCREASINGLY IMPORTANT.


JOHN R. McDONNELL
Captain, U.S. Navy
Commander

FOREWORD

A SERIES OF 43 REGIONAL SURFACE CURRENT ATLASES, COMPILED BY THE STAFFS OF THE NAVY PLANNING STAFFS AND THE SCIENTIFIC AND OPERATIONAL STAFFS OF THE LATEST AVAILABLE OCEAN SURFACE CURRENT DATA. THE VALUE OF NAUTICAL INFORMATION UPON WHICH OPERATIONAL SAFETY, AND SHIPPING ECONOMY DEPEND. RAPID UPDATES AND REVISIONS OF THIS ATLAS ARE MADE POSSIBLE BY THE

IMPROVEMENT IN THE QUALITY OF SURFACE CURRENT DATA MADE POSSIBLE LARGELY BY THE MORE THOROUGH REPORTS RECEIVED IN RECENT YEARS. THE DEFENSE MAPPING AGENCY, THROUGH THE USE OF THE ATLASES RELY ON THE PERSONAL OBSERVATIONS OF MARINERS, IN REPORTING THEIR EXPERIENCE NOT ONLY TO THEMSELVES BUT ALSO TO ALL "WHO ARE INTERESTED." WITH THE ADVENT OF NUCLEAR POWER, ELECTRONICALLY OPERATED SHIPS, UP-TO-DATE, RAPIDLY DISSEMINATED NAUTICAL INFORMATION HAS BECOME INCREASINGLY IMPORTANT.

John R. McDonnell
JOHN R. McDONNELL
Captain, U.S. Navy
Commander

ACCESSION for		
NTIS	White Section	<input checked="" type="checkbox"/>
DDC	Buff Section	<input type="checkbox"/>
UNANNOUNCED		<input type="checkbox"/>
JUSTIFICATION _____		
BY _____		
DISTRIBUTION/AVAILABILITY CODES		
Dist.	AVAIL	and/or SPECIAL
A	25	OK

2

SURFACE CURRENT ATLASES

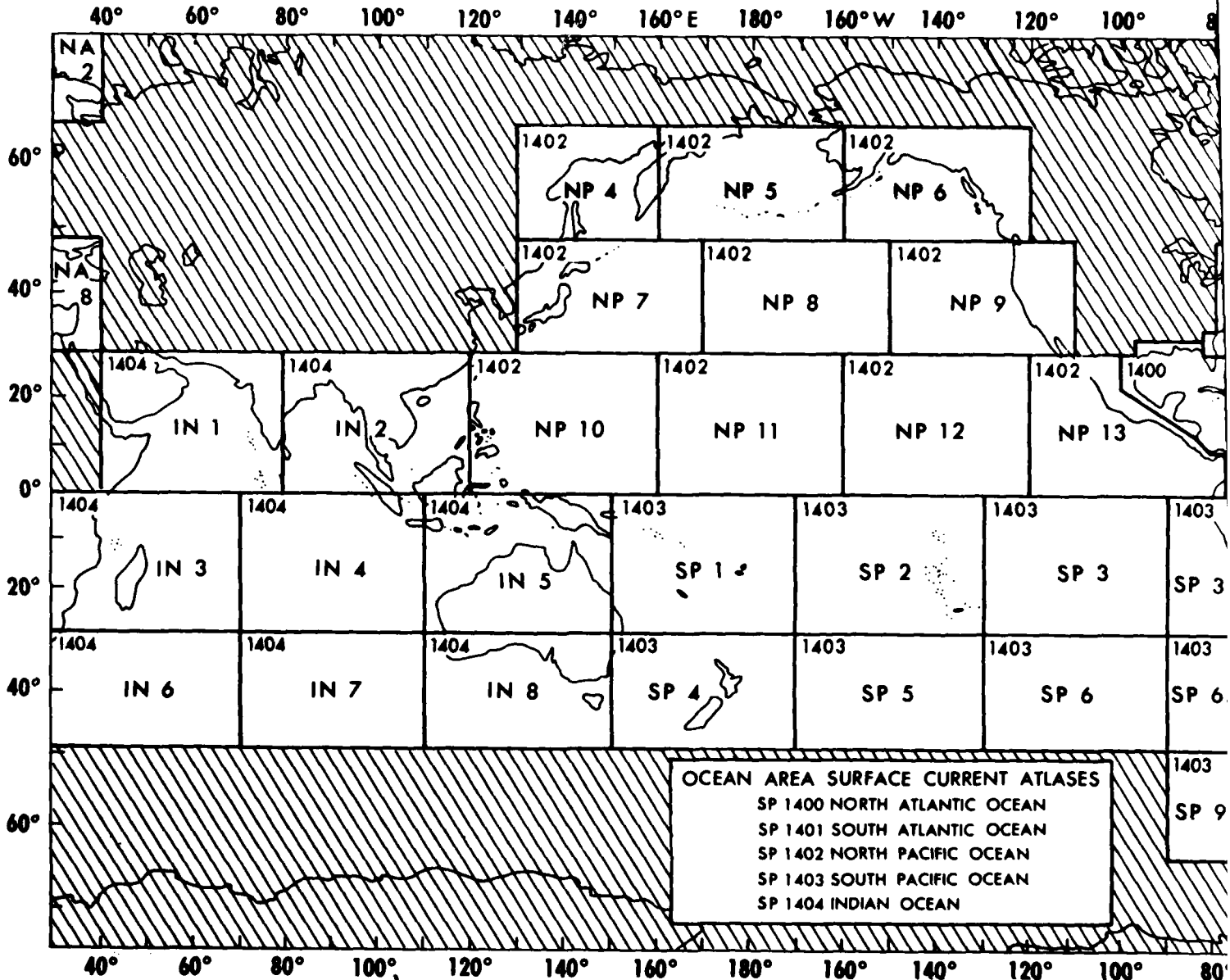
THIS SERIES OF COMPUTERIZED ATLASES REPLACES THE U.S. HYDROGRAPHIC OFFICE ATLASES OF SURFACE CURRENTS (HOP 566, 568, 569, 570) WHICH WERE MANUALLY COMPILED FROM DATA OBTAINED DURING THE PERIOD 1908 - 1934. THESE NEW ATLASES CONFORM TO THE STANDARD NAVY OCEAN AREA AND REGION INDEX LIMITS SHOWN BELOW: e.g., NOO SP 1402-NP 10 COVERS NORTH PACIFIC REGION 10 EAST OF THE PHILIPPINES.

AS AMOUNTS OF NEW DATA

THESE GRAPHICS MAY AREAS AS THE NORTH SEA. CURRENTS ARE STRONGLY PREDICTABLE HOURLY CHAN

RECENT IMPROVEMENTS IN THE DATA FILE ASSURE THE INCLUSION OF THE LATEST, HIGH QUALITY SURFACE CURRENT DATA AVAILABLE. THE FILE NOW CONTAINS MORE THAN 4,200,000 OBSERVATIONS AND A GENERAL UPDATE OF THE FILE WILL BE MADE

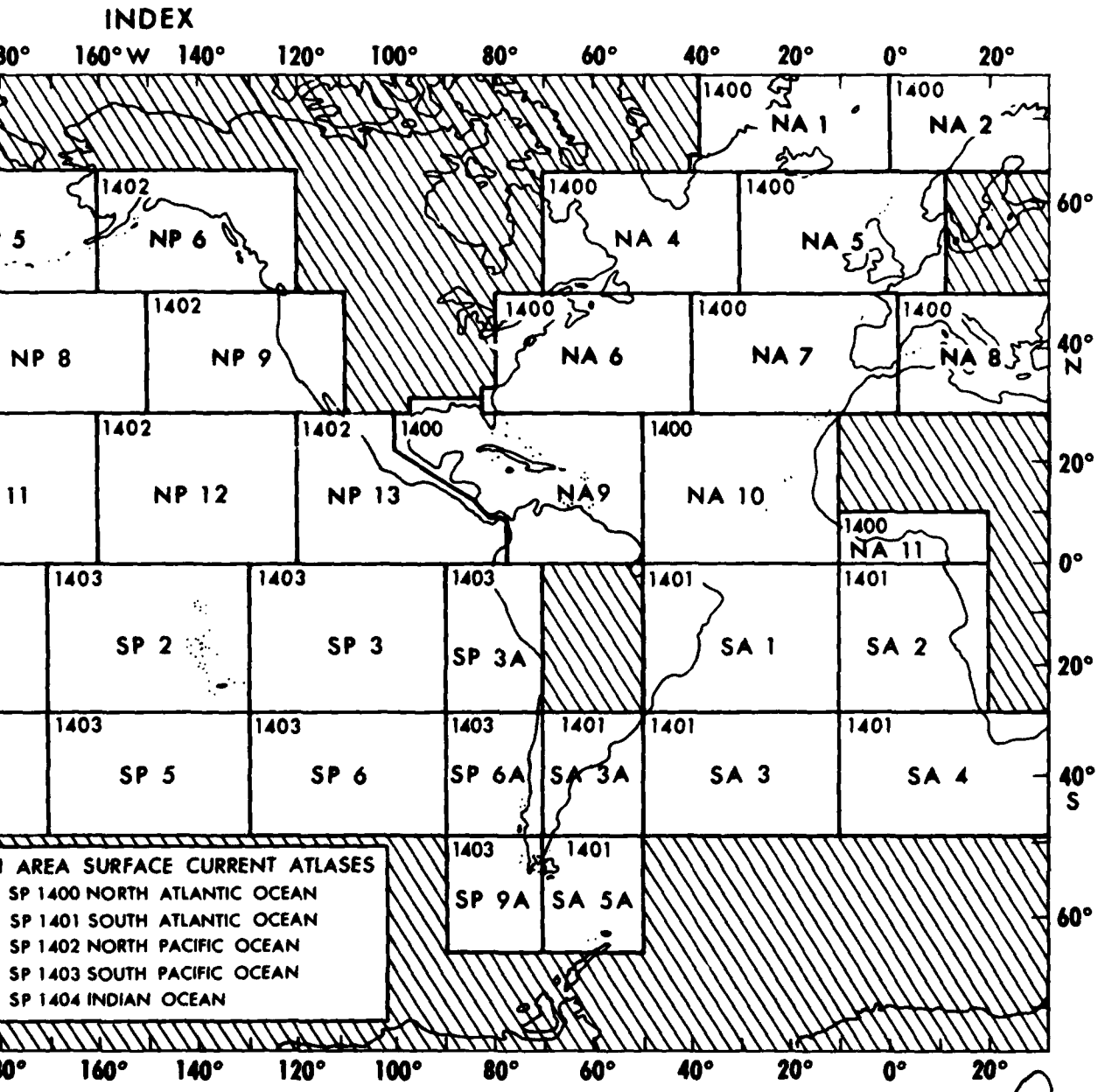
INDEX



SURFACE CURRENT ATLASES

FIGURE 1 AS AMOUNTS OF NEW DATA WARRANT, MOST LIKELY EVERY 12 - 18 MONTHS.

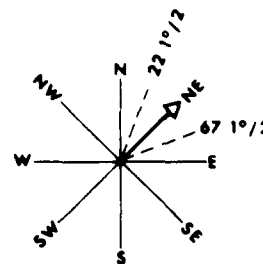
NOTES: THESE GRAPHICS MAY NOT BE TRULY REPRESENTATIVE OF THE ACTUAL FLOW IN SUCH AREAS AS THE NORTH SEA, PERSIAN GULF, GULF OF THAILAND, AND YELLOW SEA WHERE CURRENTS ARE STRONGLY TIDAL. FOR SUCH AREAS, OTHER SOURCES DESCRIBING PREDICTABLE HOURLY CHANGES OF TIDAL CURRENTS SHOULD BE CONSULTED.



Introduction

The Surface Current Data File, from which these atlases are derived, consists primarily of over four million ship set and drift observations. These data were collected by the Netherlands, Japan, Britain, France, and the United States. The file is supplemented by several thousand Geomagnetic Electrokinetograph (GEK) observations, mostly Japanese. The file spans the period from the early 1850's to the present. The earliest observations were collected by the Netherlands and Great Britain; those of the 1960's through the present are primarily United States data.

If there are 12 or more observations by vector resultants as follows:



General Quality

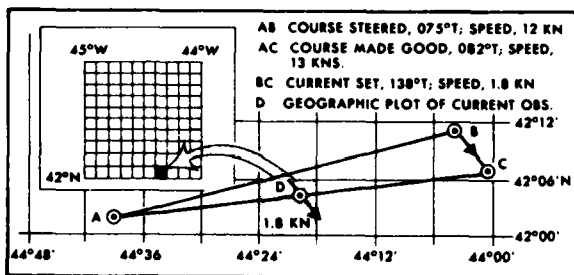
The quality of this data file is considered high for this type of derived value. The data have been carefully screened for duplication; observations taken under adverse conditions (i.e. high winds and waves, time between observations greater than 12 hours) have been eliminated when warranted. Consideration was given to the reliability of the observer; doubtful shipboard computations of set and drift were edited; and observations with erroneous locations (mostly observations on land) have been eliminated. The accepted data are considered most useful when used collectively as in summaries where a number of observations show trends.

General Observation Technique

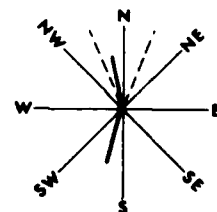
The set (direction) and drift (speed) are computed by the navigator from the difference between the dead reckoning (DR) position and the position determined by any type of navigational fix. The drift can be determined along any straight line track and includes all factors which cause changes in the DR position. When a fix is obtained, the current set (direction) is FROM the DR position TO the fix; the drift (speed) is equal to the distance in nautical miles between the DR and the fix, divided by the number of hours since the last fix. For successive observations, the TO POSITION of one observation becomes the FROM POSITION of the next observation.

- (1) Persistent Current - 60 percent or more of all observations fall within a 45° sector of the 8-point compass.
- (2) Prevailing Current - 45°

Because the influence of current may vary along a ship's track, the MEAN POSITION of the track is assigned as the geographic location of the current observation. An example of a current computation is shown in the figure below.



EXAMPLE OF A SURFACE CURRENT (SHIP'S DRIFT) OBSERVATION



Data Presentation

The following legend shows two types of surface current presentations by 1° quadrangle, type 1 with 12 or more observations and type 2 with fewer than 12 observations. Where there are 11 or fewer observations within a 1° quadrangle, the total number of observations is shown within the 90° quadrant containing the observations.

- (4) Bizonal Flow - Practically all observations are concentrated in opposite pairs sectors, and one pair contains at least 80 percent as many observations as pair. This generally indicates var that occurs in zones of entrainment opposing currents (see examples A, B, C, D, E, F, G, H, I, J, K, L, M, N, O, P, Q, R, S, T, U, V, W, X, Y, Z).

LEGEND

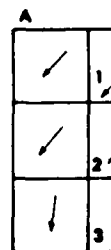
TYPE 1

A B	
985	33
23-6	
044	57-10
D	E F

TYPE 2

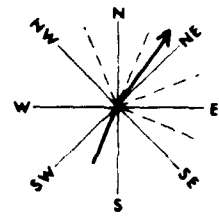
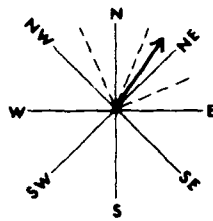
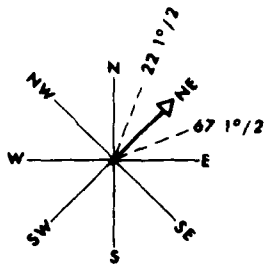
C B	
8	5
2	1-A
0	1-G
1	
043	
D	

- A NUMBER OF CALMS (INCLUDED IN TOTAL OBSERVATIONS).
- B TOTAL OBSERVATIONS (999 ALSO USED FOR 1000 OR MORE OBSERVATIONS).
- C MEAN SPEED (0.8 KNOT) FOR ALL OBSERVATIONS.
- D VECTOR RESULTANT DIRECTION (°T) FOR ALL OBSERVATIONS.
- E PERCENT FREQUENCIES (57% PRIMARY DIRECTION, 23% SECONDARY DIRECTION).
- F MEAN SPEEDS (1.0 KNOT PRIMARY DIRECTION, 0.6 KNOT SECONDARY DIRECTION).
- G NUMBER OF OBSERVATIONS BY QUADRANT.



If there are 12 or more observations in a 1° quadrangle, the surface current is depicted by vector resultants as follows:

s primarily
cted by the
plemented
y Japanese.
t observa-
s through

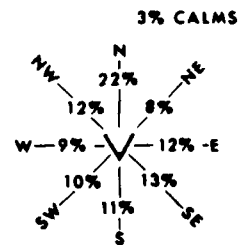
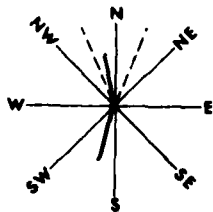


- (1) **Persistent Current** - 60 percent or more of all observations fall within a 45° sector of the 8-point compass.
- (2) **Prevailing Current** - 70 percent or more of all observations fall within two adjacent 45° sectors.
- (3) **Primary Current with Secondary Direction** -
 (a) **Primary Current** - 50 percent or more of all observations fall within three adjacent 45° sectors.
 (b) **Secondary Direction** - 20 percent or more of all observations fall within a 45° sector, and the two resultant vector directions are separated by more than 90° of arc.

blue. The
adverse
an 12 hours)
ility
ed; and ob-
eliminated
ummaries

e difference
type of
k and includes
, the current
ual to the
r of hours
ervation

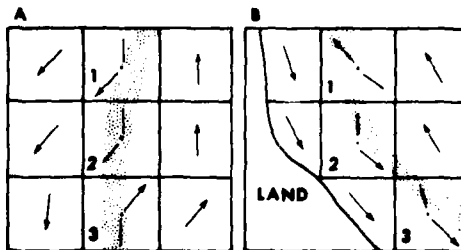
POSITION of
a. An example



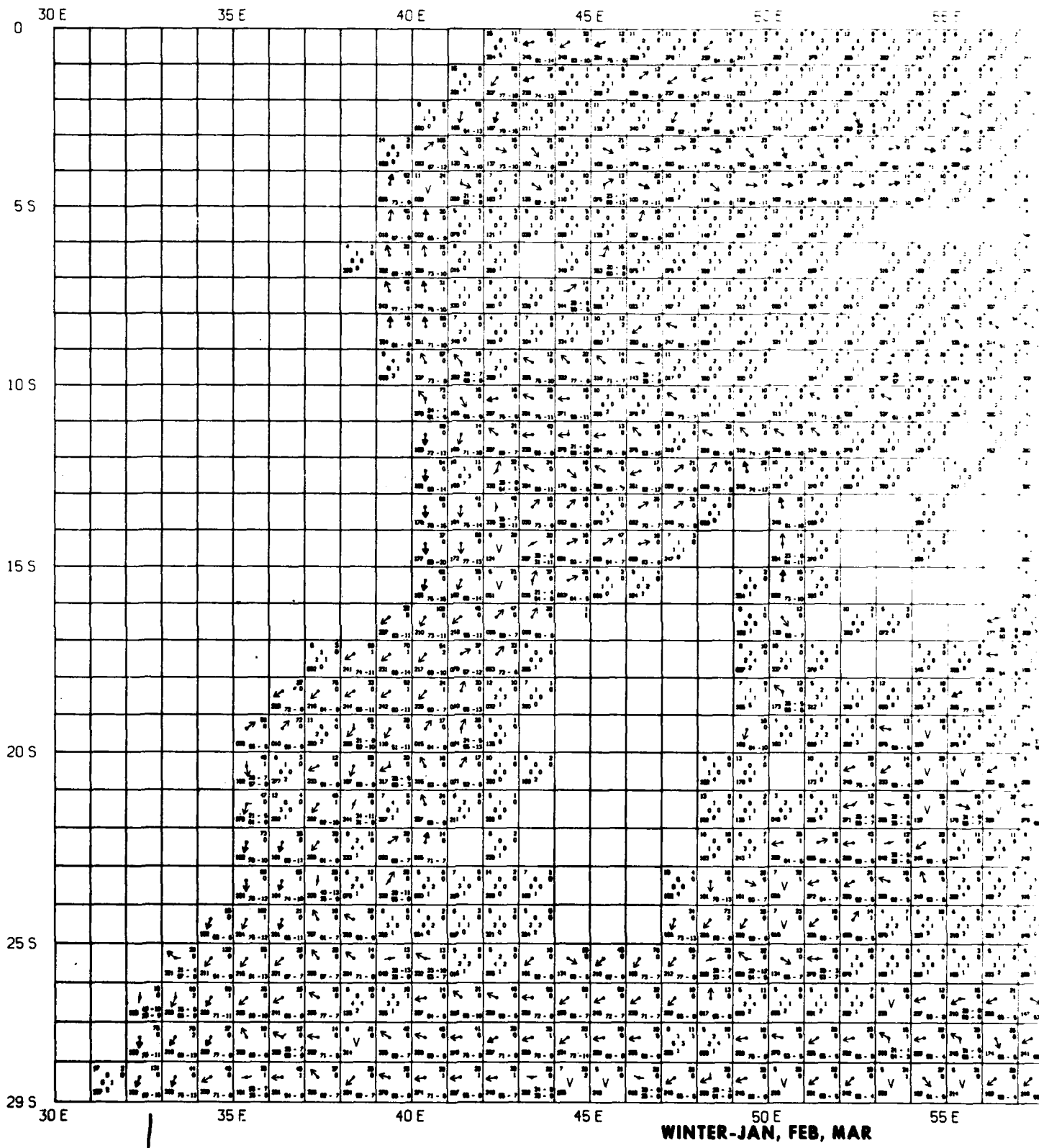
- (4) **Bizonal Flow** - Practically all observations are concentrated in opposite pairs of 45° sectors, and one pair contains at least 80 percent as many observations as the opposite pair. This generally indicates variability that occurs in zones of entrainment between opposing currents (see examples A and B, quadrangles 1, 2, and 3).
- (5) **Variable Current** - The 45° sector with most observations has less than 25 percent of all observations; direction is indeterminate.

1° quadrangle.
ions. Where
r of observa-


ALL OBSERVATIONS.
D FOR 1900 OR
OBSERVATIONS.
FOR ALL OBSERVATIONS.
DIRECTION, 213
RECTION, 0.6 KNOT
NT.



2

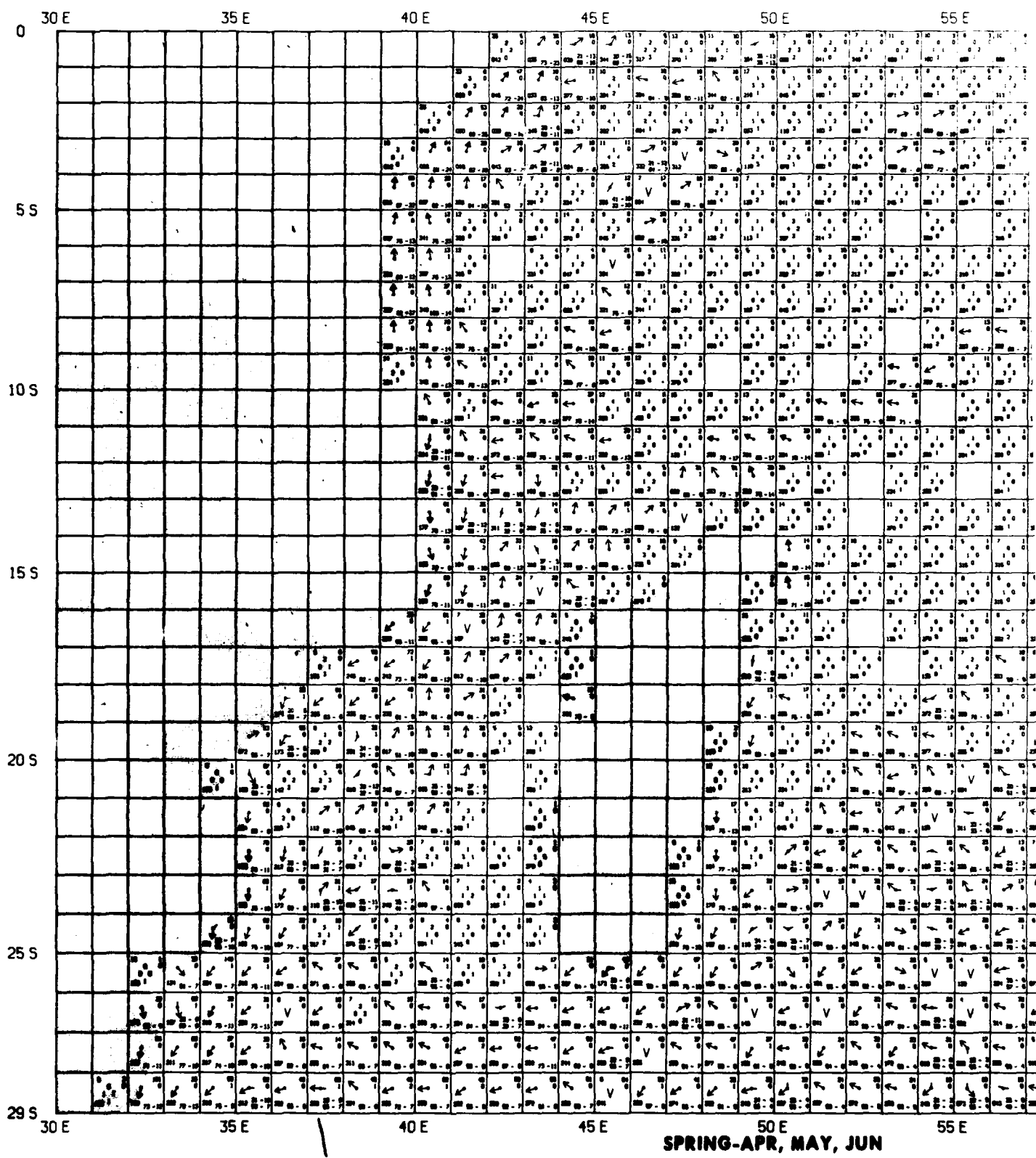


WINTER - JAN, FEB, MAR

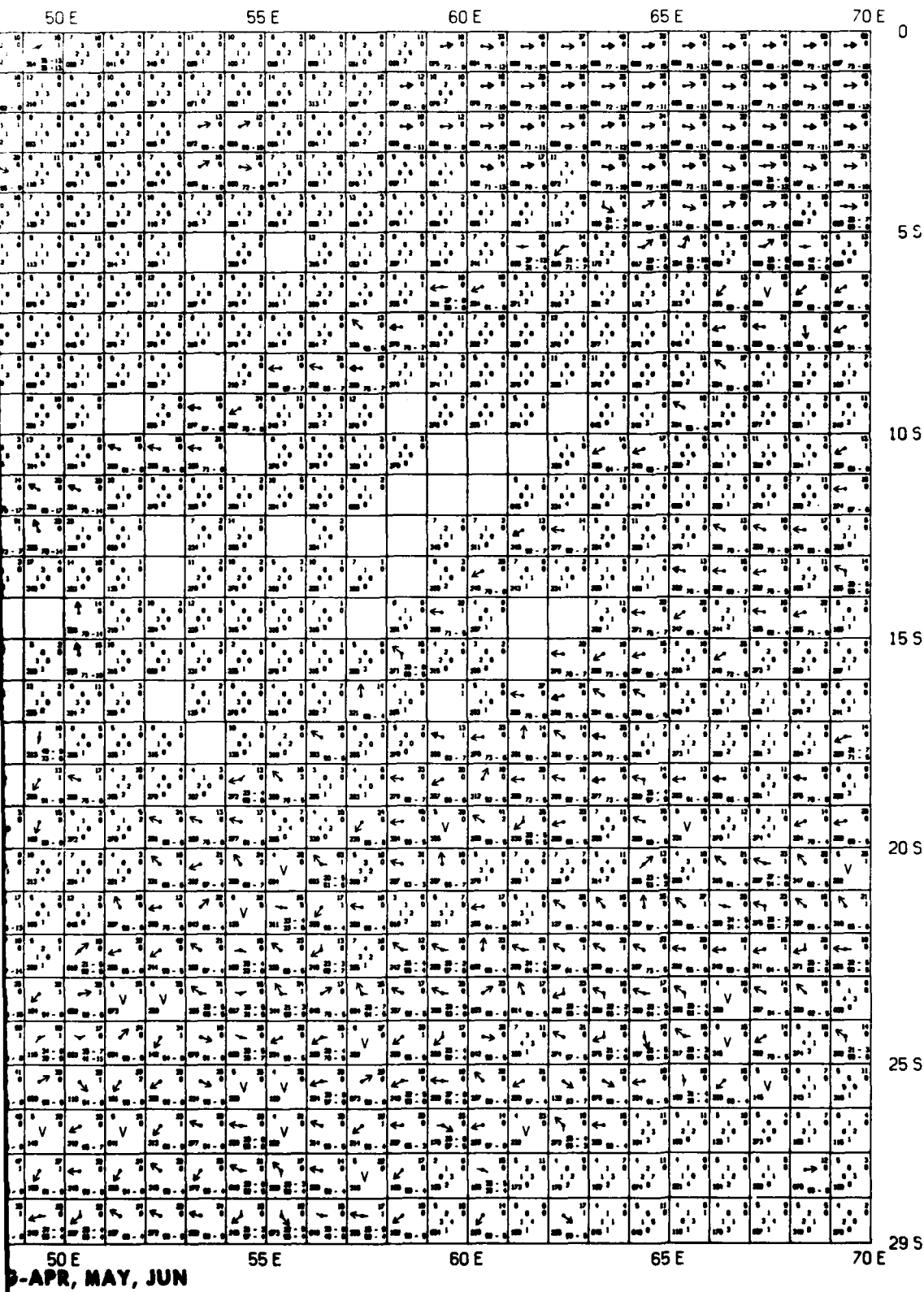


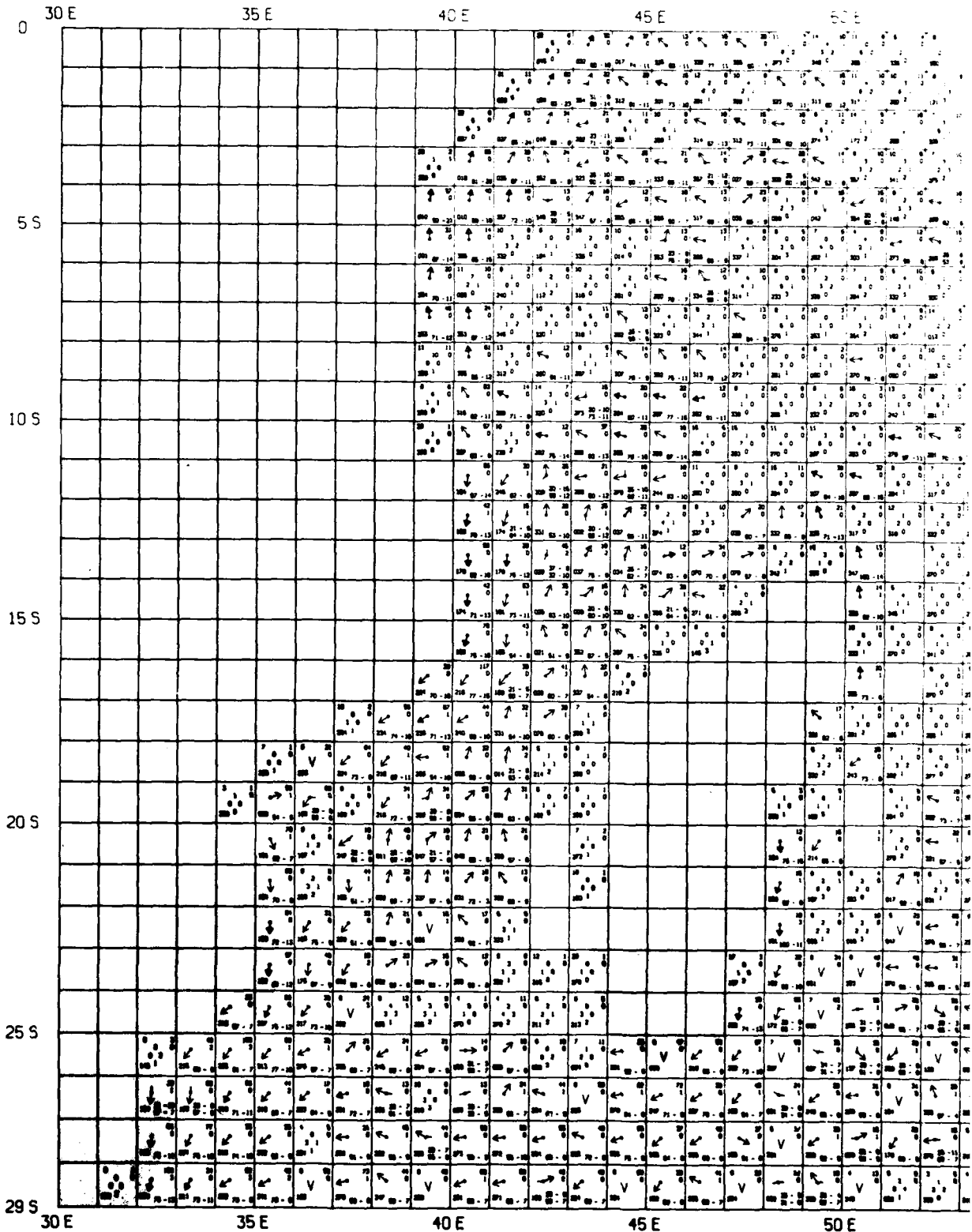
WINTER - JAN, FEB, MAR

2

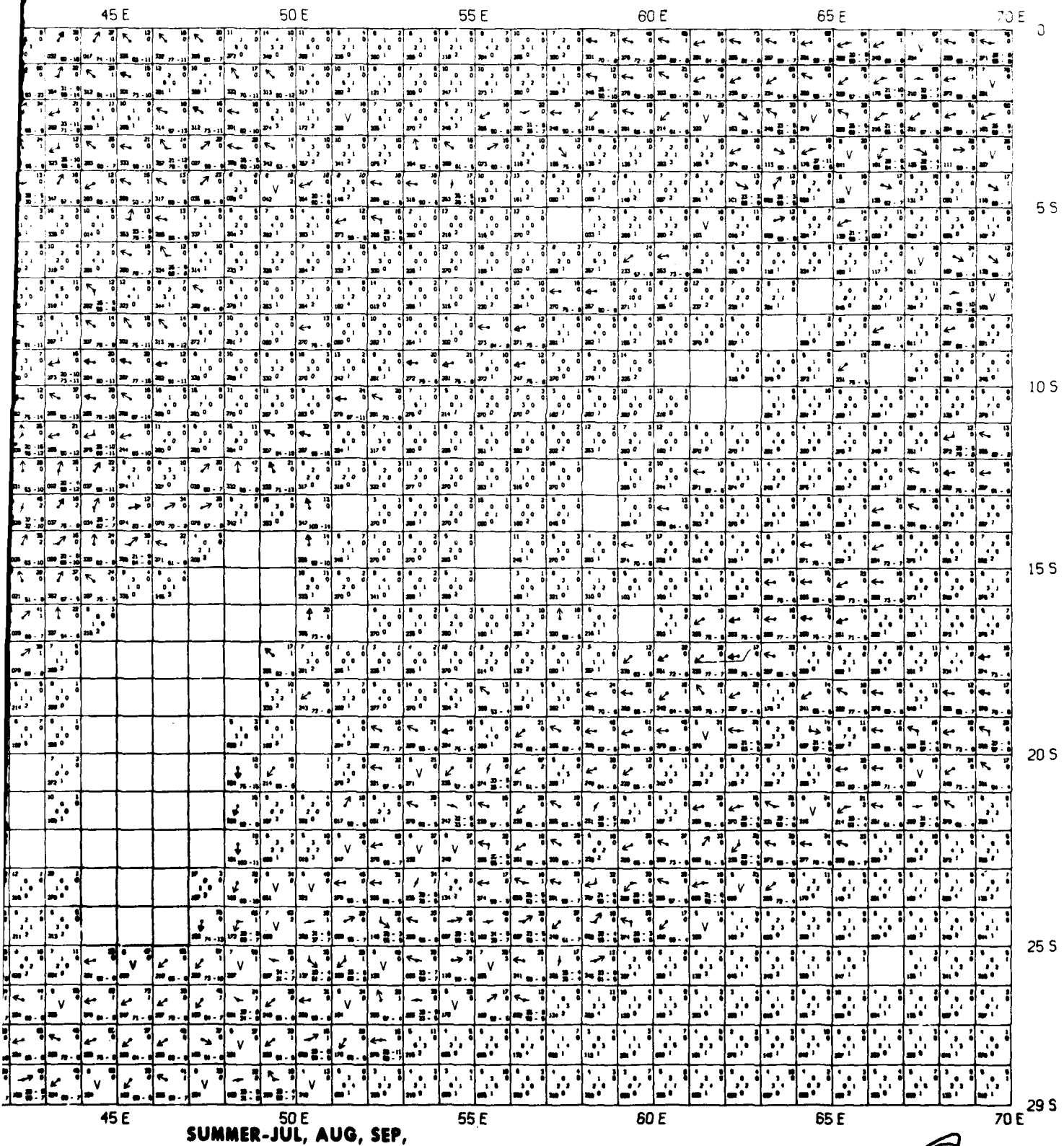


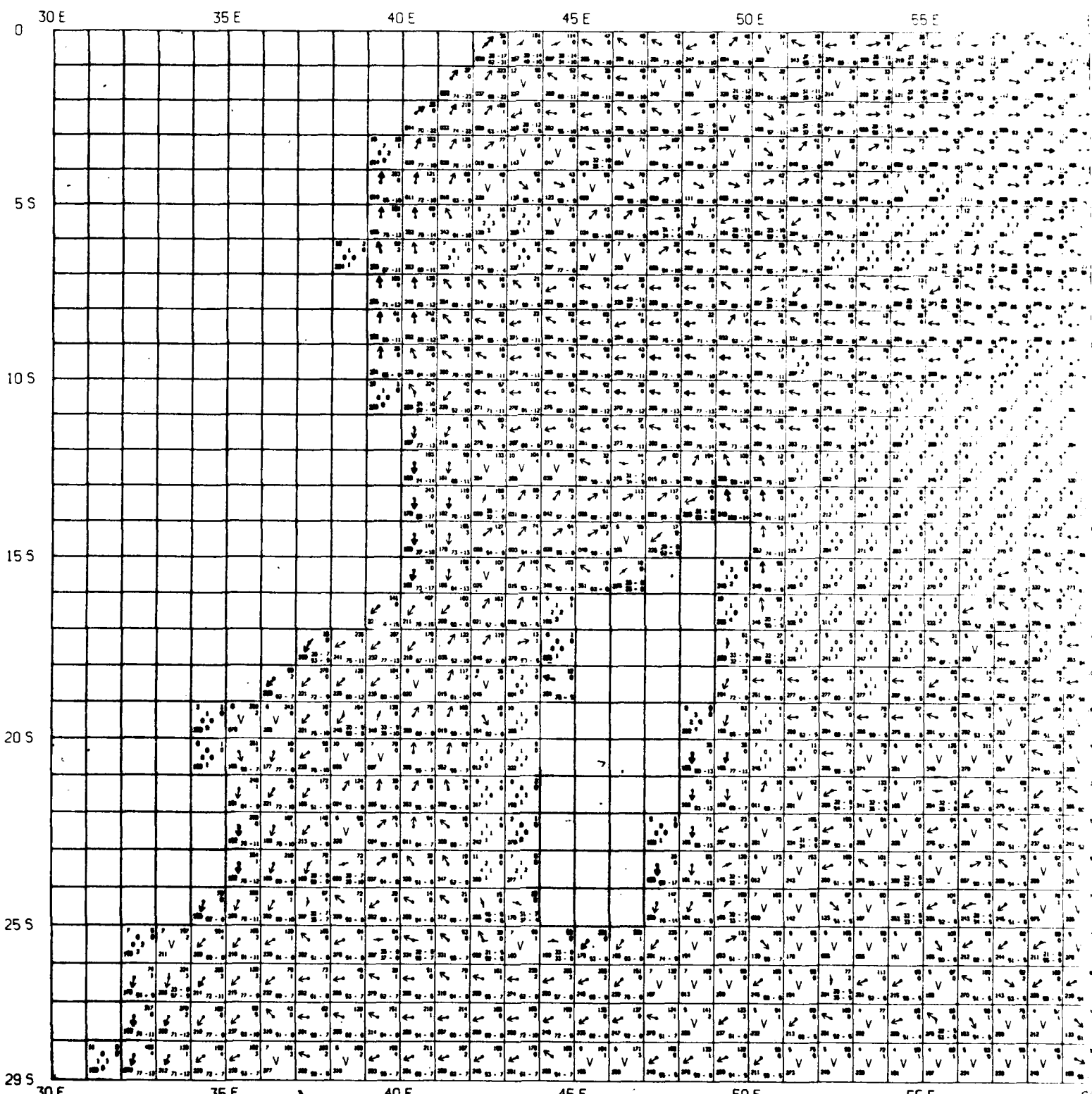
SPRING-APR, MAY, JUN






SUMMER-JUL, AUG, SEP,

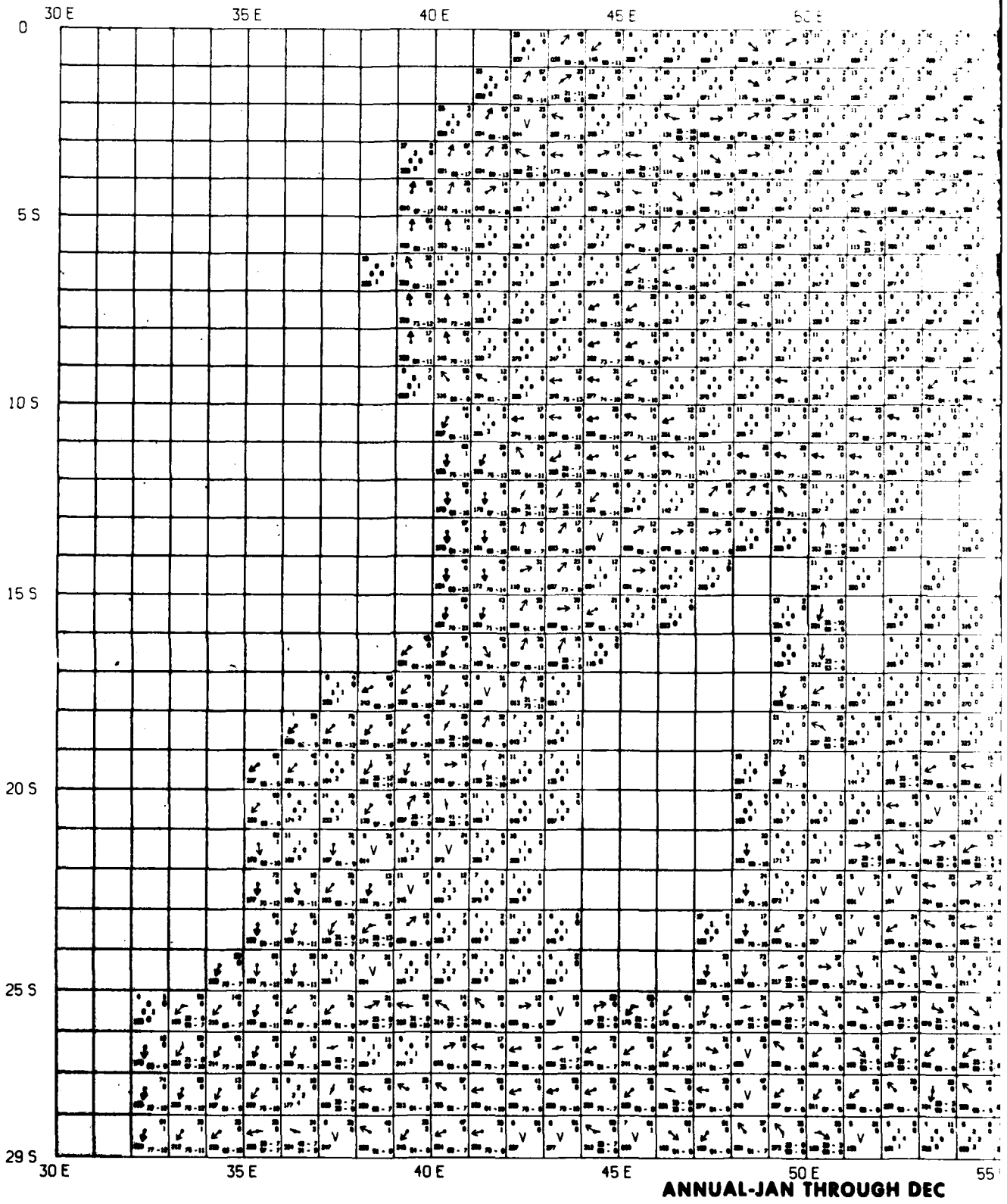




AUTUMN-OCT, NOV, DEC



2



45 E

50 E

55 E

60 E

65 E

70 E

0

5 S

10 S

15 S

20 S

25 S

29 S

45 E

50 E

55 E


60 E

65 E

70 E

ANNUAL-JAN THROUGH DEC

A



DISTRIBUTION LIST

NAVY

CINCPACFLT (02M)
COMTHIRDFLT
COMSEVENTHFLT
COMSUBPAC
COMNAVAIRPAC
COMPATWINGSPAC
PATWINGSPAC DET ADAK
PATWING 1
COMNAVSURFPAC
DIRNAVOCEANMET
FLENUMEACEN
FLEWEACEN GUAM
FLEWEACEN PEARL
NAVWEASERVFAC SAN DIEGO
NAVWEASERVFAC YOKOSUKA
NWSA ASHEVILLE
NWSA ADAK
NWSA AGANA
NWSA ATSUGI
NWSA KADENA
NWSA MISAWA

OTHER GOVT.

NOAA/NODC
NOAA/NCC

PRIVATE & UNIVERSITIES

FLORIDA ST. UNIV.
LOUISIANA ST. UNIV.
MASS. INST. OF TECH
ORE. ST. UNIV.
TEXAS A&M UNIV.
UNIV. OF MIAMI
UNIV. OF R.I.
UNIV. OF WASH.
SCRIPPS INST OF OCEANOGRAPHY
WOODS HOLE OCEANOGRAPHIC INST.

FOREIGN

HYDROGRAPHER/R.A.N.
DEPT. TRANSPORTATION/AUSTRALIA

SECURITY CLASSIFICATION OF THIS PAGE (When Data Entered)

REPORT DOCUMENTATION PAGE		READ INSTRUCTIONS BEFORE COMPLETING FORM	
1. REPORT NUMBER NOO SP1404-1N3	2. GOVT ACCESSION NO. AD-A085444	3. RECIPIENT'S CATALOG NUMBER	
4. TITLE (and Subtitle) SURFACE CURRENTS WEST CENTRAL INDIAN OCEAN INCLUDING MOZAMBIQUE CHANNEL		5. TYPE OF REPORT & PERIOD COVERED Final	6. PERFORMING ORG. REPORT NUMBER
7. AUTHOR(s) Naval Oceanographic Office NSTL Station, MS 39522		8. CONTRACT OR GRANT NUMBER(s)	
9. PERFORMING ORGANIZATION NAME AND ADDRESS Naval Oceanographic Office		10. PROGRAM ELEMENT PROJECT, TASK AREA & WORK UNIT NUMBERS	
11. CONTROLLING OFFICE NAME AND ADDRESS		12. REPORT DATE October 1977	13. NUMBER OF PAGES 14
14. MONITORING AGENCY NAME & ADDRESS (if different from Controlling Office)		15. SECURITY CLASS. (of this report)	
16. DISTRIBUTION STATEMENT (of this Report) Approved for public release; distribution unlimited		15a. DECLASSIFICATION/DOWNGRADING SCHEDULE	
17. DISTRIBUTION STATEMENT (of the abstract entered in Block 20, if different from Report)			
18. SUPPLEMENTARY NOTES			
19. KEY WORDS (Continue on reverse side if necessary and identify by block number) Surface Currents West Central Indian Ocean Mozambique Channel			
20. ABSTRACT (Continue on reverse side if necessary and identify by block number) This atlas, and the series of which it is a part, is computer generated and automatically plotted. It makes available to user the most recent surface current data collected and will be updated whenever sufficient amounts of data are added to the data file. This and the other atlases are based on a vast quantity of data as compared to the previous manually-compiled editions printed in the mid-thirties.			

SECURITY CLASSIFICATION OF THIS PAGE (When Data Entered)

20. cont.

The surface current information is based mainly on ship drift, which is the difference between the dead reckoning position and the position determined by any type of navigational fix. This difference describes the direction and speed of the current.

DD FORM 1473 1 JAN 73 EDITION OF 1 NOV 68 IS OBSOLETE
GPO 5102-010-5001

SECURITY CLASSIFICATION OF THIS PAGE (When Data Entered)

SECURITY CLASSIFICATION OF THIS PAGE (When Data Entered)

MED
8