

AD-A094 842 ARMY ELECTRONICS RESEARCH AND DEVELOPMENT COMMAND WS-ETC F/8 4/2
19311A MLRS; MISSILE NUMBER V18-004; ROUND NUMBER V-129/DF-2.(U)

UNCLASSIFIED ERADCOM/ASL-DR-1162

NL

| OF |
000042



END
DATE
FORMED
8-81
DTIC

APPROVED FOR PUBLIC RELEASE; DISTRIBUTION UNLIMITED

DR 1162
NOVEMBER 1980

AD

12

LEVEL II

METEOROLOGICAL DATA REPORT

19311A MLRS
Missile No. V18-004
Round No. V-129/DF-2
13 November 1980

by

White Sands Meteorological Team

DTIC
ELECTE
FEB 10 1981
S D
E

ATMOSPHERIC SCIENCES LABORATORY
WHITE SANDS MISSILE RANGE, NEW MEXICO

AD A094842

ENC FILE COPY

ECOM

UNITED STATES ARMY ELECTRONICS COMMAND

81 2 10 015

DISPOSITION INSTRUCTIONS

Destroy this report when it is no longer needed. Do not return to the originator.

DISCLAIMER


The findings in this report are not to be construed as an official Department of the Army position, unless so designated by other authorized documents.

The citation of trade names and names of manufacturers in this report is not to be construed as official Government indorsement or approval of commercial products or services referenced herein.

REPORT DOCUMENTATION PAGE		READ INSTRUCTIONS BEFORE COMPLETING FORM
1. REPORT NUMBER DR 1162	2. GOVT ACCESSION NO. AD-A094842	3. RECIPIENT'S CATALOG NUMBER
4. TITLE (and Subtitle) 19311A MLRS, Missile Number V18-004, Round Number V-129/DF-2.	5. TYPE OF REPORT & PERIOD COVERED Meteorol. ...	6. PERFORMING ORG. REPORT NUMBER
		7. AUTHOR(s) White Sands Meteorological Team
8. CONTRACT OR GRANT NUMBER(s) DA Task T66570D127-02	9. PERFORMING ORGANIZATION NAME AND ADDRESS	10. PROGRAM ELEMENT, PROJECT, TASK AREA & WORK UNIT NUMBERS
11. CONTROLLING OFFICE NAME AND ADDRESS US Army Electronic Research & Development Cmd Atmospheric Sciences Laboratory White Sands Missile Range, New Mexico 88002	12. REPORT DATE November 1980	13. NUMBER OF PAGES 14
14. MONITORING AGENCY NAME & ADDRESS (if different from Controlling Office) US Army Electronics Research & Development Cmd Adelphi, Md 20783	15. SECURITY CLASS. (of this report) UNCLASSIFIED	15a. DECLASSIFICATION/DOWNGRADING SCHEDULE
16. DISTRIBUTION STATEMENT (of this Report) ERL 1162/1. L-DR-1162		
17. DISTRIBUTION STATEMENT (of the abstract entered in Block 20, if different from Report) Approved for public release; distribution unlimited. 10-1762-1162-117		
18. SUPPLEMENTARY NOTES		
19. KEY WORDS (Continue on reverse side if necessary and identify by block number)		
20. ABSTRACT (Continue on reverse side if necessary and identify by block number) Meteorological data gathered for the launching of the 19311A MLRS, Missile Number V18-004, Round Number V-129/DF-2 presented in tabular form.		

41860E


SECURITY CLASSIFICATION OF THIS PAGE(When Data Entered)



SECURITY CLASSIFICATION OF THIS PAGE(When Data Entered)

CONTENTS

	PAGE
INTRODUCTION -----	1
DISCUSSION -----	1
LC-33 -----	2
GENERAL AREA MAP -----	3
TABLES	
1. Surface Observation Taken at 1300 MST at LC-33 -----	4
2. Anemometer-Measured Wind Speed and Direction, LC-33 Fixed Pole, Taken at 1300 MST -----	5
3. Anemometer-Measured Wind Speed and Direction, Tower Levels 1, 2, 3, and 4, Taken at 1300 MST -----	5
4. LC-33 Pilot-Balloon Measured Wind Data at 1300 MST ----	6
5. NICK Site Pilot-Balloon Measured Wind Data at 1300 MST-	7
6. WSD Significant Level Data at 1300 MST -----	8
7. WSD Upper Air Data at 1300 MST -----	9-10
8. WSD Mandatory Levels at 1300 MST -----	11



INTRODUCTION

19311A MLRS, Missile Number V18-004, Round Number V-129/DF-2, was launched from LC 33, White Sands Missile Range (WSMR), New Mexico, at 1300 MST on 13 November 1980. The scheduled launch time was 1300 MST.

DISCUSSION

Meteorological data were recorded and reduced by the White Sands Meteorological Team, Atmospheric Sciences Laboratory (ASL), White Sands Missile Range, New Mexico. The data were obtained by the following methods:

1. Observations

a. Surface

(1) Standard surface observations to include pressure, temperature ($^{\circ}\text{C}$), relative humidity, dew point ($^{\circ}\text{C}$), density (gm/m^3), wind direction and speed, and cloud cover were made at the LC 33 met site at T-0 minutes.

(2) Monitor of wind speed and direction from one anemometer was provided in the launch control room.

b. Upper Air

(1) Low level wind data were obtained from RAPTS T-9 pibal observation at:

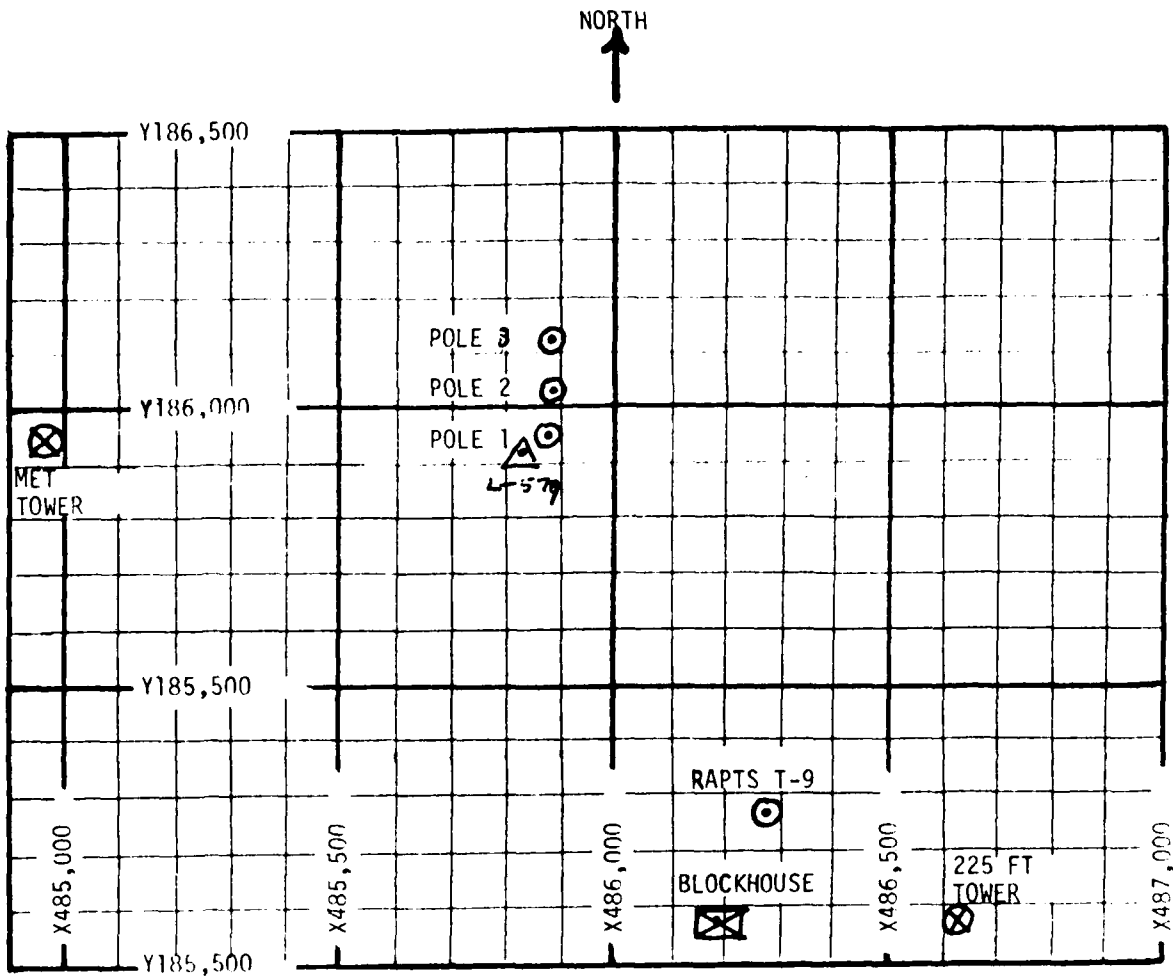
SITE AND ALTITUDE

LC 33	2 km
NICK	2 km

(b) Air structure data (rawinsonde) were collected at the following met sites. Data were collected from surface to as high as possible in 500-foot increments.

SITE AND TIME

WSD	1300MST
-----	---------



1. MET TOWER - 4 Bendix Model T-120 Anemometers at 12 ft, 62 ft, 102 ft and 202 ft with E/A recorders.
2. POLE ANEMOMETER - Bendix Model T-120 with E/A recorders.
 - (a) Pole #1 - 38.7 ft
 - (b) Pole #2 - 53.0 ft
 - (c) Pole #3 - 83.6 ft
3. 225 FT WIND TOWER - 5 Bendix Model T-120 Anemometers at 35 ft, 88 ft, 128 ft, 168 ft and 200 ft with 5 X-Y visual indicators in Blockhouse.
4. RAPTS T-9 - Radar Automatic Pilot-Balloon Tracking System T-9 Radar

TABLE 1. Surface Observations Taken at 1300 MST,
 13 November 1980, at LC 33, 19311A MLRS
 Missile Number V18-004, Round Number V-129/DF-2.

ELEVATION	3983.00	FT/MSL
PRESSURE	877.6	MBS
TEMPERATURE	22.2	°C
RELATIVE HUMIDITY	30	%
DEW POINT	3.6	°C
DENSITY	1031	GM/M ³
WIND SPEED	08	KTS
WIND DIRECTION	240	DEGREES
CLOUD COVER		

TABLE 2

LC-33 FIXED POLE ANEMOMETER MEASURED WINDS

POLE #1 X485,874.29 Y185,958.90 H4018.74 38.7 ft. AGL			POLE #2 X485,874.93 Y186,012.00 H4033.57 53.0 ft. AGL			POLE #3 X485,877.29 Y186,116.06 H4063.92 83.6 ft. AGL		
T-TIME SEC	DIR DEG	SPEED KTS	T-TIME SEC	DIR DEG	SPEED KTS	T-TIME SEC	DIR DEG	SPEED KTS
T-30	250	14	T-30	260	Missing	T-30	249	15
T-20	255	13	T-20	266	Missing	T-20	256	13
T-10	255	12	T-10	270	Missing	T-10	254	14
0.0	250	12	0.0	264	Missing	0.0	261	12
T+10	255	10	T+10	261	Missing	T+10	262	12

TABLE 3

LC-33 METEOROLOGICAL TOWER ANEMOMETER MEASURED WINDS (202 FT TOWER)

LEVEL #1, 12 FEET X484,982.64, Y185,057.73, H3983.00 (base)			LEVEL #2, 62 FEET X484,982.64, Y185,057.73, H3983.00 (base)		
T-TIME SEC	DIR DEG	SPEED KTS	T-TIME SEC	DIR DEG	SPEED KTS
T-30	268	14	T-30	264	14
T-20	267	14	T-20	272	15
T-10	264	10	T-10	264	12
0.0	289	10	0.0	260	12
T+10	289	10	T+10	282	13

LEVEL #3, 102 FEET X484,982.64, Y185,057.73, H3983.00 (base)			LEVEL #4, 202 FEET X484,982.64, Y185,057.73, H3983.00 (base)		
T-TIME SEC	DIR DEG	SPEED KTS	T-TIME SEC	DIR DEG	SPEED KTS
T-30	252	14	T-30	259	13
T-20	246	14	T-20	258	15
T-10	251	15	T-10	259	15
0.0	252	12	0.0	259	12
T+10	263	10	T+10	259	13

STATION ALTITUDE 3989.00 FEET MSL
 13 NOV. 80
 ASCENSION NO. 598

SIGNIFICANT LEVEL DATA
 3180020598
 WHITE SANDS

GEODETIC COORDINATES
 32.40043 LAT DEG
 106.37033 LON DEG

TABLE 6

PRESSURE GEOMETRIC ALTITUDE MILLIBARS MSL FEET	TEMPERATURE		REL. HUM. PERCENT
	AIR DEGREES CENTIGRADE	DEWPOINT CENTIGRADE	
880.1	22.9	3.4	28.0
877.0	20.4	.8	27.0
789.6	12.1	-.1	43.0
723.0	5.0	-4.3	51.0
674.1	-.5	-6.3	65.0
660.0	-1.2	-14.3	36.0
651.0	-1.5	-19.4	24.0
624.8	-2.0	-23.7	17.0
607.6	-2.9	-25.1	16.0
561.8	-6.7	-28.9	15.0
540.4	-7.6	-29.7	15.0
462.2	-17.1	-37.5	15.0
428.5	-20.5	-38.0	19.0
418.2	-20.3	-30.9	38.0
409.1	-21.3	-33.5	32.0
402.1	-22.3	-25.5	75.0
397.2	-22.7	-25.2	80.0
383.4	-23.5	-27.6	69.0
376.6	-24.2	-27.8	72.0
370.2	-24.9	-29.7	64.0
356.6	-26.8	-30.9	68.0

STATION ALTITUDE 3989.00 FEET MSL
 13 NOV. 80
 ASCENSION NO. 598

UPPER AIR DATA
 318002059u
 WHITE SANDS

GEODETIC COORDINATES
 32.40043 LAT DEG
 106.37033 LON DEG

TABLE 7

GEOMETRIC ALTITUDE MSL FEET	PRESSURE MILLIBARS	TEMPERATURE		REL. HUM. PERCENT	DENSITY GM/CUBIC METER	SPEED OF SOUND KNOTS	WIND DATA		INDEX OF REFRACTION
		AIR DEGREES	DEWPOINT CENTIGRADE				DIRECTION DEGREES(TN)	SPEED KNOTS	
3989.0	880.1	22.9	3.4	28.0	1032.1	671.4	255.0	255.0	1.000264
4000.0	879.8	22.6	3.2	27.9	1032.8	671.1	254.8	254.8	1.000263
4500.0	864.2	19.2	.9	29.2	1026.7	667.1	246.7	246.7	1.000258
5000.0	848.9	17.8	.9	32.0	1013.3	665.5	238.9	238.9	1.000255
5500.0	833.8	16.4	.8	34.7	1000.2	663.9	231.8	231.8	1.000252
6000.0	819.0	15.0	.6	37.4	987.3	662.3	227.4	227.4	1.000249
6500.0	804.5	13.6	.3	40.2	974.5	660.6	224.8	224.8	1.000246
7000.0	790.2	12.2	-.1	42.9	962.0	659.0	226.7	226.7	1.000243
7500.0	775.8	10.7	-.9	44.6	949.5	657.2	230.9	230.9	1.000239
8000.0	761.6	9.2	-1.7	46.3	937.2	655.5	235.5	235.5	1.000234
8500.0	747.8	7.7	-2.6	47.9	925.1	653.7	239.9	239.9	1.000230
9000.0	734.1	6.2	-3.5	49.6	913.2	652.0	244.4	244.4	1.000226
9500.0	720.7	4.7	-4.3	51.6	901.3	650.2	249.4	249.4	1.000223
10000.0	707.3	3.3	-4.8	55.4	889.3	648.5	253.2	253.2	1.000219
10500.0	694.1	1.8	-5.3	59.2	877.4	646.7	256.6	256.6	1.000216
11000.0	681.1	.3	-5.9	62.9	865.8	644.9	259.2	259.2	1.000213
11500.0	668.4	-.8	-9.1	53.3	853.4	643.5	261.9	261.9	1.000206
12000.0	655.7	-1.3	-16.5	30.3	839.6	642.6	263.8	263.8	1.000196
12500.0	643.3	-1.6	-20.5	22.0	824.9	642.1	264.3	264.3	1.000190
13000.0	631.1	-1.9	-22.5	18.7	810.0	641.8	264.4	264.4	1.000186
13500.0	619.2	-2.3	-24.2	16.7	795.9	641.3	264.4	264.4	1.000182
14000.0	607.4	-2.9	-25.2	16.0	782.6	640.6	264.9	264.9	1.000178
14500.0	595.8	-3.9	-26.1	15.7	770.3	639.5	262.8	262.8	1.000175
15000.0	584.4	-4.8	-27.0	15.5	758.2	638.3	259.2	259.2	1.000172
15500.0	573.2	-5.7	-28.0	15.3	746.4	637.2	254.6	254.6	1.000169
16000.0	562.2	-6.7	-28.9	15.0	734.6	636.1	250.4	250.4	1.000167
16500.0	551.3	-7.1	-29.3	15.0	721.7	635.5	250.0	250.0	1.000164
17000.0	540.7	-7.6	-29.7	15.0	709.0	635.0	249.7	249.7	1.000161
17500.0	530.0	-8.8	-30.6	15.0	698.2	633.5	251.7	251.7	1.000158
18000.0	519.6	-10.0	-31.6	15.0	687.6	632.1	253.2	253.2	1.000156
18500.0	509.3	-11.2	-32.6	15.0	677.2	630.6	252.7	252.7	1.000153
19000.0	499.3	-12.4	-33.6	15.0	666.9	629.2	251.7	251.7	1.000151
19500.0	489.5	-13.6	-34.6	15.0	656.8	627.7	250.3	250.3	1.000148
20000.0	479.8	-14.8	-35.6	15.0	646.9	626.2	248.3	248.3	1.000146
20500.0	470.4	-16.0	-36.6	15.0	637.2	624.7	246.2	246.2	1.000143
21000.0	461.1	-17.2	-37.5	15.1	627.5	623.3	245.5	245.5	1.000141
21500.0	451.8	-18.1	-37.6	16.2	617.0	622.2	245.6	245.6	1.000139
22000.0	442.6	-19.0	-37.7	17.3	606.7	621.1	245.5	245.5	1.000137
22500.0	433.7	-20.0	-37.9	18.4	596.6	620.0	245.5	245.5	1.000134
23000.0	424.9	-20.4	-35.0	25.5	585.6	619.4	245.3	245.3	1.000132

STATION ALTITUDE 3989.00 FEET MSL
 13 NOV. 80
 ASCENSION NO. 598

UPPER AIR DATA
 3180020598
 WHITE SANDS

GEODETIC COORDINATES
 32.40043 LAT DEG
 106.37033 LON DEG

TABLE 7 (Cont)

GEOMETRIC ALTITUDE MSL FEET	PRESSURE MILLIBARS	TEMPERATURE AIR DEGREES CENTIGRADE	REL. HUM. PERCENT	DENSITY GM/CUBIC METER	SPEED OF SOUND KNOTS	WIND DATA DIRECTION (DEGREES(TN))	SPEED KNOTS	INDEX OF REFRACTION
23500.0	416.3	-20.5	36.8	573.8	619.3	245.1	79.0	1.000130
24000.0	407.8	-21.5	39.8	564.3	618.2	245.0	81.9	1.000128
24500.0	399.5	-22.5	77.7	554.8	617.0	244.6	84.3	1.000128
25000.0	391.3	-23.0	75.3	544.6	616.3	242.2	84.2	1.000126
25500.0	383.3	-23.5	69.1	534.5	615.7	239.7	84.2	1.000123
26000.0	375.4	-24.3	70.5	525.2	614.7	236.9	84.3	1.000121
26500.0	367.6	-25.3	64.7	516.3	613.5			1.000118
27000.0	360.0	-26.3	67.0	507.8	612.2			1.000116

STATION ALTITUDE 3989.00 FEET MSL
 13 NOV. 80
 ASCENSION NO. 598

MANDATORY LEVELS
 3180020598
 WHITE SANDS
 TABLE 8

GEODETIC COORDINATES
 32.40043 LAT DEG
 106.37033 LON DEG

PRESSURE GEOPOTENTIAL		TEMPERATURE		REL. HUM.	WIND DATA	
MILLIBARS	FEET	AIR DEGREES CENTIGRADE	DEWPOINT	PERCENT	DIRECTION DEGREES(TN)	SPEED KNOTS
850.0	4967.	17.9	.9	32.	239.4	7.3
800.0	6654.	13.1	.2	41.	223.9	7.6
750.0	8419.	8.0	-2.5	48.	239.3	10.3
700.0	10268.	2.5	-5.1	57.	255.2	17.1
650.0	12217.	-1.5	-19.5	24.	264.0	24.5
600.0	14302.	-3.5	-25.7	16.	264.3	33.0
550.0	16541.	-7.2	-29.3	15.	250.0	39.5
500.0	18956.	-12.3	-33.5	15.	251.8	43.9
450.0	21566.	-18.3	-37.6	16.	245.6	60.0
400.0	24428.	-22.5	-25.4	77.	244.8	84.3

**NO
DATE**