

AD-A120 766


RECREATION AREA AND FACILITY INVENTORY 1981 (GREAT III)
(U) OBLINGER-MCCALEB WICHITA KS 82 DACW43-81-C-0038

1/1


UNCLASSIFIED

F/G 13/2

NL



END
DATE
FILMED
12-82
DTIC



MICROCOPY RESOLUTION TEST CHART
NATIONAL BUREAU OF STANDARDS-1963-A

DISCLAIMER NOTICE

**THIS DOCUMENT IS BEST QUALITY
PRACTICABLE. THE COPY FURNISHED
TO DTIC CONTAINED A SIGNIFICANT
NUMBER OF PAGES WHICH DO NOT
REPRODUCE LEGIBLY.**


REPORT DOCUMENTATION PAGE		READ INSTRUCTIONS BEFORE COMPLETING FORM	
1. REPORT NUMBER	2. GOVT ACCESSION NO. AD-A120766	3. RECIPIENT'S CATALOG NUMBER	
4. TITLE (and Subtitle) Recreation Facility Inventory - 1981 (GREAT III)		5. TYPE OF REPORT & PERIOD COVERED Final	
		6. PERFORMING ORG. REPORT NUMBER	
7. AUTHOR(s)		8. CONTRACT OR GRANT NUMBER(s) DACW 43-81-C-0038	
9. PERFORMING ORGANIZATION NAME AND ADDRESS Oblinger - McCaleb 625 First National Bank Bldg. Wichita, Kansas 67202		10. PROGRAM ELEMENT, PROJECT, TASK AREA & WORK UNIT NUMBERS	
11. CONTROLLING OFFICE NAME AND ADDRESS U.S. Army Engineer District, St. Louis, LMSPD-F 210 Tucker Boulevard, North St. Louis, Missouri 63101		12. REPORT DATE 1982	
		13. NUMBER OF PAGES 51	
14. MONITORING AGENCY NAME & ADDRESS (if different from Controlling Office)		15. SECURITY CLASS. (of this report) Unclassified	
		15a. DECLASSIFICATION/DOWNGRADING SCHEDULE	
16. DISTRIBUTION STATEMENT (of this Report) Approved for release; distribution unlimited.			
17. DISTRIBUTION STATEMENT (of the abstract entered in Block 20, if different from Report)			
18. SUPPLEMENTARY NOTES			
19. KEY WORDS (Continue on reverse side if necessary and identify by block number)			
20. ABSTRACT (Continue on reverse side if necessary and identify by block number) Fifty-nine unique geologic or biological communities were identified. The inventory includes location, ownership, type, and significance of each site, along with a map series showing each area. This information is in the "Natural Areas Inventory, 1981" appendix. A "Recreation Area and Facility Inventory, 1981" appendix includes the name, location, and characteristics of recreation sites as well as individualized comments. A map series is included which shows the geographic location of area and facilities. Projections of future			

→ Recreation use for the years 1990 and 2000 were translated into land needs and use-intensity measures. Accordingly, intensity of use (as measured in visitor days per acre of recreation land) may double by the year 2000, resulting in a deficit of nearly 36,000 acres of recreation lands. ←

RECREATION FACILITY INVENTORY 1981

Prepared For:


**The Great River Resource Management Study - GREAT III
Upper Mississippi
River Mile 301-0**



By:

**Oblinger-McCaleb
Architects, Engineers, Planners and Landscape Architects
Wichita, Kansas**

This document has been approved
for public release and sale; its
distribution is unlimited.



Authorization for Study

This document was prepared in conjunction with the "GREAT III Recreation and Natural Area Needs Assessment" under contract to the United States Department of the Army, Corps of Engineers - St. Louis District. It is considered Appendix B of this larger study, but is presented as a separate, free-standing inventory. The entire effort was part of a comprehensive river management study program designed to enhance river management in the future.

Purpose and Scope

The Recreation Area and Facility Inventory was prepared to provide a listing of recreation sites, site characteristics, ownership, and location along the GREAT III stretch of the Mississippi River. The inventory was prepared from secondary sources without field-checking in order to insure cost-effectiveness of the effort.

Description of the Study Area

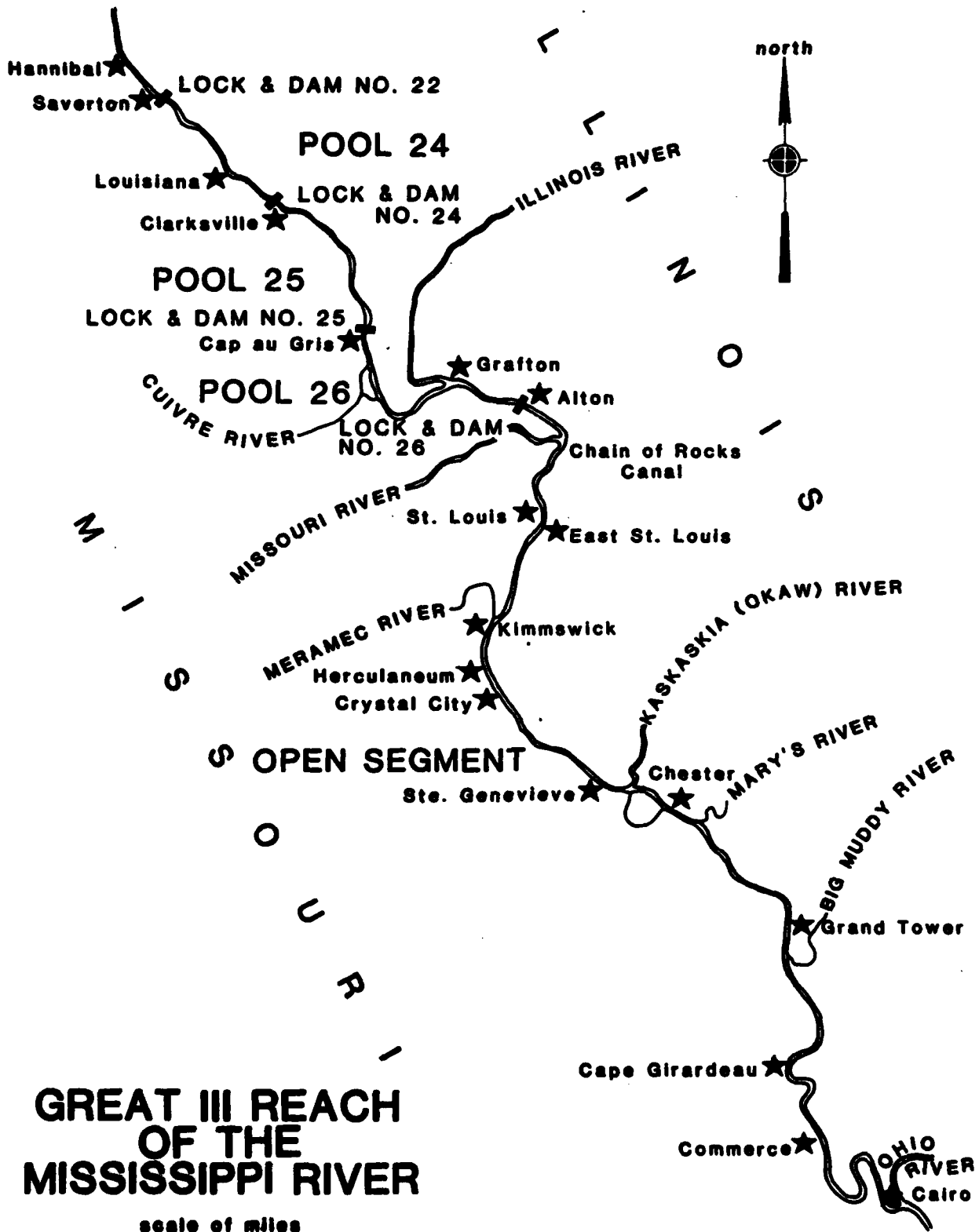
The study area included the main stem of the Mississippi River and its flood plains and bluffs from Saverton, Missouri (Lock and Dam 22) to Cairo, Illinois (at the mouth of the Ohio River). Because of their importance as scenic overlooks, bluff top areas extending 300 feet beyond the bluffs crest were also included. Map 1 shows the GREAT III reach of the Mississippi River.

The 301 mile segment was divided into four distinct study areas for the purpose of differentiating between geographic subunits of GREAT III. The four divisions and their boundaries are:


<u>Area</u>	<u>Upstream Boundary</u>	<u>Downstream Boundary</u>
Pool 24	Lock and Dam 22 River Mile 301.3	Lock and Dam 24 River Mile 273.4
Pool 25	Lock and Dam 24 River Mile 273.4	Lock and Dam 25 River Mile 241.5
Pool 26	Lock and Dam 25 River Mile 241.5	Lock and Dam 26 River Mile 202.9
Open Segment	Lock and Dam 26 River Mile 202.9	Ohio River River Mile 0.0



A 23



**GREAT III REACH
OF THE
MISSISSIPPI RIVER**






TABLE OF CONTENTS

RECREATION FACILITIES

DEFINITIONS (4 pages)-----	Part I
SUMMARY (2 pages)-----	Part II
Pool Totals	
INVENTORY (24 pages)-----	Part III
	<u>River Mile:</u>
Lock & Dam 22	301.3
Pool 24	
Illinois	
Missouri	
Lock & Dam 24	273.4
Pool 25	
Illinois	
Missouri	
Lock & Dam 25	241.5
Pool 26	
Illinois	
Missouri	
Lock & Dam 26	202.9
Lower Upper Mississippi	
(L & D 26 to mouth of Ohio River)	
Illinois	
Missouri	
The Ohio River	0.0
MAPS (21 pages)-----	Part IV

DEFINITIONS

UPPER MISSISSIPPI RIVER RECREATION FACILITY INVENTORY

The following explanation of categories and procedures accompanies the inventory form used by GREAT and UMRCC in conducting their original Upper Mississippi River Recreation Facility Inventory in 1976-77.

Facility or Site Name: Complete official name or accepted local name should be used to describe the area. Scenic areas are to be considered as "recreation facilities" and are to be noted. Wildlife refuge lands are to be included -- adjoining states must coordinate to insure against duplication or deletions.

Location:

River Mile-Pool: The distance in miles from the confluence of the Ohio River with the Mississippi River (commonly noted on navigation maps, etc.) should be recorded along with the pool number. The pool number refers to the pools formed by the series of numbered locks and dams on the River.

County-State: The county and state in which the facility is located should be noted.

Ownership:

Public:

Agency Code: Codes used in this column must be noted on the second page. The main purpose of the use of codes is to expedite the recording process.

Address of Facility Manager: The full address (including zip code) of the facility manager is to be recorded. The manager's name and job title should be given where applicable.

Private:

Name of Owner: If the facility is privately owned the name and address of the owner or facility manager should be recorded. Motels, resorts, etc., without boating, fishing, swimming, or trail facilities are not to be inventoried.

Land Sizes (Acres):

Undeveloped: The total acres of undeveloped land is to be recorded. Undeveloped lands would include areas held in "reserve" for further development, wildlife areas, areas with only trails, etc. Under the Quality Evaluation column, record the acres "suitable" for development (this might be only a part or all of the undeveloped acres).

Developed: The total acres of developed land is to be recorded. Developed lands would include camping areas, picnic areas, beaches, boat ramps, etc. These areas normally require maintenance.

Boating Access:

Ramps: The number of launching lanes. A launching lane is assigned to be 12-foot wide.

Parking Spaces: The accompanying boat trailer and automobile parking area capacity should be recorded. One parking space is assumed to be approximately 10 feet by 45 feet or 450 square feet.

Surface: The type of ramp surfacing is to be noted. The codes are G - gravel, H - hard surfaced (concrete, asphalt, or metal), C - concrete plank (alternating hard surfaced and gravel), and N - nonsurfaced (includes high and low water earth ramps).

Fee: If a fee is charged for launching boats indicate with an "X". If no fee is charged leave this column blank.

Marina, Number of Slips: The number of boat slips is to be recorded.

Boat Rental: In facilities renting boats, the total number of boats available for rent is to be recorded.

Private Boats: Areas that contain concentrations (three or more) of private boats and/or launches are to be recorded. Record the approximate number of private boats in the area.

Services: If the facility provides any services associated with boating (including dry dock, gas, maintenance, groceries, etc.) indicate with an "X". If no services are offered, leave blank.

Camping (Sites):

*Group: If specific camping units are designated for use by groups (camping clubs, etc.), the number of units is to be recorded.

*Individual: Camping units not designated for group use only are to be recorded by entering the total number of unit space available. In areas without specifically delineated camping units, a campground will be assumed to be developed at six units per acre.

*Note: Do not record the same unit under both categories. If the areas are not specifically designated for group camping, record the number of units as individual camping units.

Camp Sites Accessible Only by Boat: These sites are generally considered "primitive" camp areas and are accessible only by boat. This category consists primarily of camping spots on islands or on refuge lands. Generally, these areas do not also have designated camping areas. It is considered likely that a large number of sites meeting this criterion exist in the study area along the river. However, other than noting that this activity exists, no other use of the category will be made because these areas lack prescribed access points, management or development controls. Use of this category in the inventory would likely lead to recording errors and could skew the needs assessment. Those wishing a more detailed discussion of how use of the category might lead to recording errors are directed to the document, Great I, Aerial Recreation Use Survey, September 5, 1976.

Fishing Pier or Barge:

If piers or barges are designated for fishing, the number of piers and barges are to be recorded.

Hunting/Trapping:

Acres: Record the approximate number of acres designated or open to hunting or trapping. This would apply not only to F & WS refuge lands, but also other publicly-owned lands. Do not include privately-owned lands.

Hunting: If hunting occurs in the area, note the species most commonly hunted in the area. Codes used in this column are to be noted on the second page. The purpose of using the codes is to expedite documentation.

Trapping: If trapping occurs in the area, note the species most commonly trapped in the area. Codes used in this column are to be noted on the second page. The purpose of using the codes is to expedite documentation.

Outdoor Education Area:

If there is an Outdoor Education Area, indicate with an "X". Outdoor Education Areas include interpretive nature trails (guided or self-guided), environmental education centers, etc.

Designated Swimming Areas:

Designated swimming areas are those (public or private) swimming areas designated by signs, buoys, etc. They may be staffed with lifeguards or may be areas at which you swim at your own risk.

Beach Size: The square feet of beach area (defined by limits of sand surfacing or sand and grass within an area designated by posts, cable, fence, etc., as beach) is to be recorded.

Swimming Area Length: The length in feet of the water frontage devoted to swimming should be recorded. The width of swimming areas will be assumed to be the Red Cross recommendation of not more than 100 feet.

Undesignated Swimming Area:

Some areas along the river have become favorite places to swim for individuals who frequent the river. Sometimes the choice is simply because the location is closest to their place of residence. For others, it might be because the water is especially calm, or clear. However, the locations of these favorite, but undesignated swimming areas, cannot be included in the study because they can occur every place along the river, in the study area, except those which are designated. It is possible one or two individuals might designate an area, and occasionally the place may be simply due to chance, for example when a boat anchors and swimming occurs off the boat as a diving and swimming platform. Readers wishing a more complete discussion of why this category is being disregarded for this study are directed to the document, Great I Aerial Recreation Use Survey, September 5, 1976.

Trails:

Record the length of trails in tenths of miles designated for use for hiking, horseback riding, bicycling, snowmobiling, or cross-country skiing. One trail may be designated for more than one use (hiking - 3.0; snowmobiling - 3.0, etc.). Record the number of miles designated for each use.

Quality Evaluation:

This is primarily a "remarks" column. Records information on scenic areas, the condition of facilities (boat launch needs, dredging, restrooms need restoration, boat ramp needs rebuilding, good condition, etc.), potential impacts of dredge spoil, potential beneficial use of dredge spoil, acres (of those undeveloped) that are "suitable" for development, etc. Specific comments -- not generalities.

SECRET

**GREAT III SUMMARY OF
RECREATION FACILITY
INVENTORY**

	LAND ACRES		BOATING ACCESS						
	UNDEVELOPED	DEVELOPED	PARKING SPACES	RAMPS, NUMBERS & SURFACES	FEES CHARGED	MARINA SLIPS	RENTAL BOATS	PRIVATE BOATS	SERVICES PROVIDED
POOL 24									
MISSOURI	1620	6532	386	2C, 3G 4H	5X	69	10	23	4X
ILLINOIS	90.1	302.9	90	3C, 1G		32			1X
POOL 25									
MISSOURI	4170	151.8	451	3C, 1G, 5H	8X	101	23	67	5X
ILLINOIS	2250	97.4	270	2C, 4G		50		45	1X
POOL 26									
MISSOURI	116	838	3465	3G, 8C, 11H	16X	1832	33	1474	16X
ILLINOIS	5212	7991.9	642	3C, 3H		350		300	4X
LOWER UPPER MISSISSIPPI									
MISSOURI	3288	3566.6	1547	1G, 1C, 11H	3X	171			3X
ILLINOIS	1080	2021	300	3N, 4H					
TOTALS FOR GREAT III	17,826.1	21,501.6	7151	3N, 14G, 22C, 38H	32X	2605	66	1909	34X

**GREAT III SUMMARY OF
RECREATION FACILITY
INVENTORY**

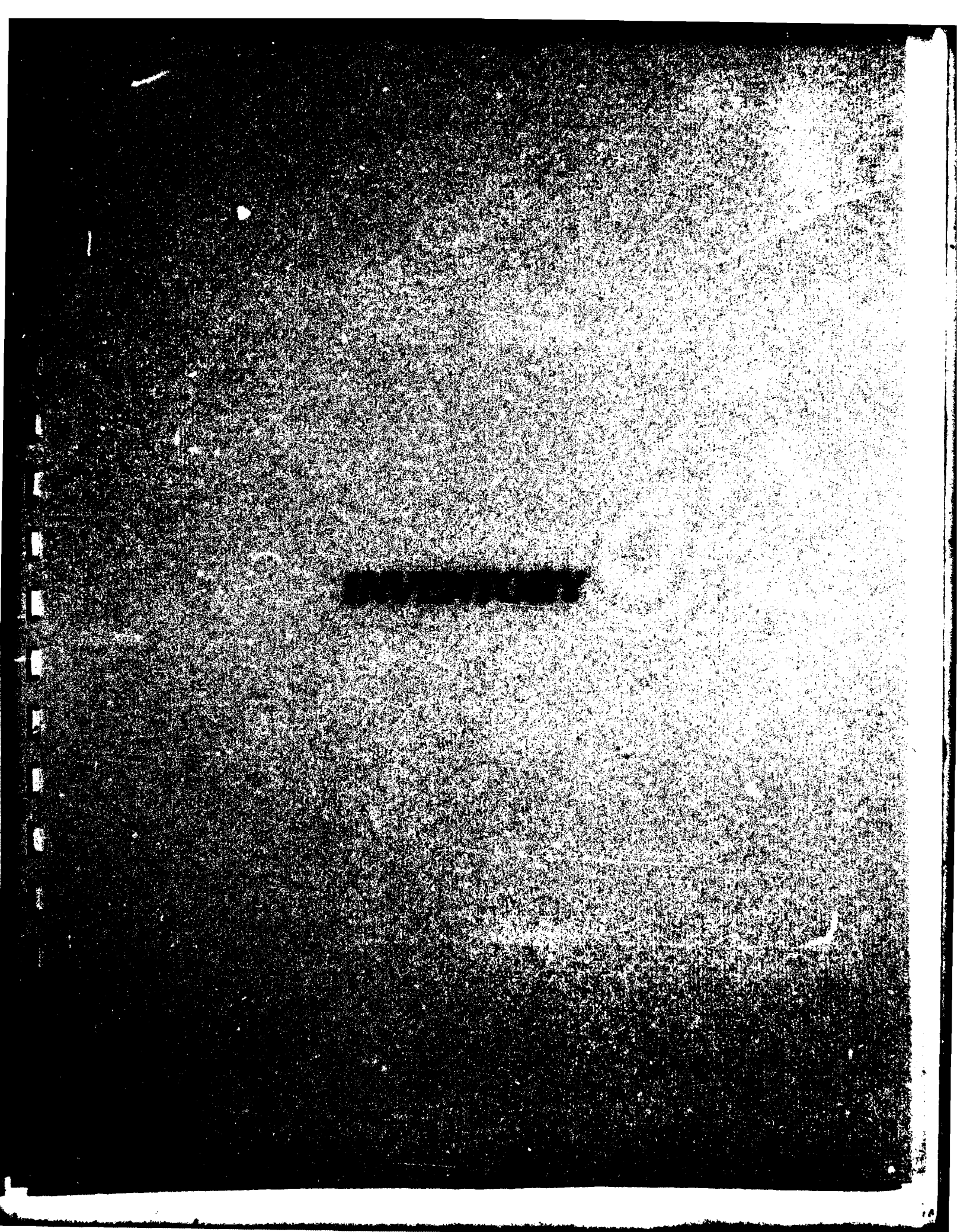
	FISHING AREAS	PICNIC TABLES	INTERPRETIVE AREAS	UNMARKED SWIM AREAS	SWIM AREA		CAMPING UNITS			SPORTING AREA			MILES OF TRAILS				
					BEACH SIZE	AREA LENGTH	GROUP	INDIVIDUAL	BOAT ACCESS	ACRES	HUNTING	TRAPPING	HIKING	HORSEBACK	BICYCLE	SNOWMOBILE	CROSS-COUNTRY SKIING
POOL 24	MISSOURI	30	1X				25		1322	B, 2S W	F				1		
	ILLINOIS	12					6			5W							
POOL 25	MISSOURI	22	1X				160		160	B, S, 2F W							
	ILLINOIS	23	1X							4W, S				8.0			
POOL 26	MISSOURI	77				300'	1	10									
	ILLINOIS	24	2X	1X			1	132		4W				15.6	15.6		
LOWER UPPER MISSISSIPPI	MISSOURI	85						44						1.5	9.0		
	ILLINOIS	242	1X	1X						S, B 2W				3.0			
TOTALS FOR GREAT III	2X	515	6X	2X		300'	2	377		1482	3B, 5S 17W	3F		20.1	17.0		28.4

*B-BIG GAME, S-SMALL GAME, W-WATERFOWL, F-FUR BEARERS

GREAT III SUMMARY
 CORPS OF ENGINEERS
 CABIN LEASE SITES BY POOL AND RIVER MILE 301-0

<u>Pool</u>	<u>No. of Cabin Lease Sites*</u>	<u>Location of Lease Site Units by River Mile</u>
26	630	203-04 MO., 206-08 MO., 208-09 ILL., 219-20 MO., 220-21 ILL.
25	25	250 MO., 251.8 MO., 252.5 MO., 253-55 MO., 256.2 MO.
24	59	281.5 ILL., 289-90 ILL., 295-96 ILL.

* Totals as of December 31, 1980. Source: St. Louis District, Corps of Engineers, Department of the Army



UPPER MISSISSIPPI RIVER

FACILITY OR SITE NAME (1) (Recorded by)	LOCATION		OWNERSHIP		LAND SIZE (ACRES)		BOATING ACCESS												
	RIVER MILE/ POOL	COUNTY/STATE	PUBLIC		PRIVATE		UNDEVELOPED	DEVELOPED	RAAPS			MARINA	NO. OF SLIPS	BOAT RENTAL	NO. OF BOATS	PRIVATE BOATS	NO. OF BOATS	SERVICES	
			OR AGENCY CODE	ADDRESS OF FACILITY MANAGER	NAME OF OWNER	PARKING SPACES			(2) SURFACE	FEE									
Park & Fish (B)	301.2 24	Pike Ill.	A	U.S. Army Corps of Engineers Rock Island District Park Manager - Mississippi River Rock Island, Illinois				1											
Lock & Dam 22 (A)	301.2 24	Ralls MO.		RR.2 New London, MO.	Army Corps of Engineers		2.5	25- 30 cars	H										
Cincinnati Landing (B)	296 24	Pike Ill.	B	Illinois Department of Cons. Region 4 34 West Broadway Alton, Illinois			2.6	20	C										
Scenic Highway 79 Overlook (C)	294.6 24	Pike MO.	S	Missouri Dept. of Transportation P.O. Box 270 Jefferson City, MO. 65102			1.1	25											
Dupont (A)	294 24	Pike MO.	S	Box 13 Ashburn, MO.			1	35	G										
Scenic Highway 79 Overlook (C)	293.5 24	Pike MO.	S	Missouri Dept. of Transportation P.O. Box 270 Jefferson City, MO 65102			.7	10											
Ted Shanks Area (A)	293- 285 24	Pike MO.	S	Box 13 Ashburn, MO.	Mo. Department of Conservation		6500	25	H										
Pike Station Access	284.2 24	Pike Ill.	B	Illinois Dept. of Conservation Region 4 34 West Broadway Alton, Illinois			5.0	20	C										
Tom Niffen Fish Market (A)	284.0 24	Pike MO.	P	1301 River Road Louisiana, MO. 63353	Tom Niffen		100 .25	16	G	X		4							X
Two River Marina (Pike Station Access Area) (B)	283.2 24	Pike Ill.	B		Two Rivers Marina leased by the Ill. Dept. of Cons.		282	40	C		32	Yes							X

RECREATION FACILITY INVENTORY

CAMPING UNITS		FISHING PIER OR RAMP	HUNTING-TRAPPING			OUTDOOR EDUCATION AREA	PICNIC AREAS NO. OF TABLES	DESIGNATED SUBS AREA		TRAILS (TENTHS OF MILE)					QUALITY EVALUATION	CODES
GROUP	INDIVIDUAL		ACRES	HUNTING (H)	TRAPPING (T)			BEACH USE	SWIMMING	UNDERSHATED	HIKING	HORSEBACK	BICYCLE	SNOWMOBILE		
	6						6								Now has well, outhouses, and 6 picnic tables with grills. Camping allowed. Used by fishermen.	(1) Recorded by A. Fleener, Water & Arns. MDOC B. Johnson, IDOC C. Obinger-McCaleb (2) Agency A. U.S. Army Corps of Engineers B. Illinois Dept. of Cons. C. City Co. - County F. USF & WS MDC - Missouri Dept. of Cons. P. Private S. State U. U.S. Forest Service (3) Surface G. Gravel H. Hard Surfaced C. Concrete Plank N. Non-Surfaced (4) Hunting-Trapping B. Big Game S. Small Game W. Waterfowl F. Fur Beavers Use other codes as required - Note code below
							2								Trash cans, two hard surfaced ramps.	
			M				3								Good ramp, provides access to river where none exists. Inadequate signage from highway.*	
															Off-highway overlook, 1 picnic table. North Hollow National Area here.	
			1322 S B	F			10								Primitive camping	
															Off-highway overlook, 2 picnic tables.	
			2900 W 6500 S*												Development of access into Salt River in near future. Oval Lake, Furr-Rend Slough and Salt River Natural Areas located here.	
															One good concrete ramp, flush toilet building, water fountain, two ramps.	
															Fuel, bait, ice. Charges \$1.00 fee for boating, launching and watching car.	
															Flush toilets with showers, dump station, wet and dry storage, boat maintenance, fuel, covered docks, boat sales, hoist available, concession.	

*Following closure of water-fowl season



UPPER MISSISSIPPI RIVER

FACILITY OR SITE NAME (1) (Recorded by)	LOCATION		OWNERSHIP		LAND SIZE (ACRES)		BOATING ACCESS									
	RIVER MILE/ POOL	COUNTY/STATE	PUBLIC		PRIVATE		UNDEVELOPED	DEVELOPED	RAMPS			MARINA NO. OF SLIPS	BOAT RENTAL NO. OF BOATS	PRIVATE BOATS NO. OF BOATS	SERVICES	
			(2) AGENCY CODE	ADDRESS OF FACILITY MANAGER	NAME OF OWNER	PARKING SPACES			(3) SURFACE	FEE						
Riverview Park (& Cemetery) (C)	283.1 24	Pike MO.	C	City of Louisiana Missouri				2 ⁺	20 on & off St.							
Louisiana Boat Club (A)	283.0 24	Pike MO.	P	Commodore Louisiana Boat Club Louisiana, MO.						H		27		23		
City Water Front (A)	282.6 24	Pike MO.	C	City of Louisiana Supt. of Parks						H	X					
Louisiana Roadside Park (C)	282.1 24	Pike, MO.														
Delair Refuge	281.0- 277.5 24	Pike Ill.	F	U.S. Fish & Wildlife Service Refuge Manager Clarence Cannon National Wildlife Rfg. P.O. Box 88 Annada, MO. 63330			1620									
Little Calumet Creek Public Access (A)	277.1 24	Pike MO.	S	Missouri Dept. of Conservation P.O. Box 201 Elsberry, MO. 63343			1.25	50	G	X						X
Calumet Sales and Service (A)	277.0 24	Pike MO.	P	George Morris Route 1 Box 133 Clarksville, MO. 63336	George Morris		6.0	25	C	X	42	X				X
Silo Park (Concession) (A)	276.1 24	Pike MO.	P	Ted Bohanan Route 1 Clarksville, MO. 63336			17.0		C	X		6	Yes	X		
Pleasant Hill Area (B) (C)	274.3 24	Cal- houn Ill.	B	Illinois Dept. of Conservation Region 4 34 West Broadway Alton, Illinois			10.1	3.3	10	G						
Clarksville Skylift (C) (Closed)	273.3	Pike MO.	P		Clarksville Skyride Inc. P.O. Box 436 Clarksville, MO.		30	150 on St.								

RECREATION FACILITY INVENTORY

CAMPING UNITS			FISHING FEE OR BARGE	HUNTING-TRAPPING		OUTDOOR EDUCATION AREA	POND AREAS NO. OF TABLES	DESIGNATED SWIM AREA		UNDESIGNATED SWIM AREAS	TRAILS (TENTHS OF MILE)					QUALITY EVALUATION	CODES
GROUP	INDIVIDUAL	BOAT ACCESS		ACRES	HUNTING (4)			TRAPPING (4)	BEACH SIZE		SWIMMING AREA LENGTH	HIKING	HORSEBACK	BICYCLE	SNOWMOBILE		
																	Bluff sited park in Louisiana which overlooks river. Benches, chairs.
																	Private club on City property.
														X			Restrooms. Attractive but the City should develop the entire waterfront to first shallows above railroad bridge.
																	Wildlife observation & photography & outdoor education by prior arrangement with Refuge Manager.
																	Restrooms. Primitive camping.
																	Gas, water, & electricity. One dollar fee for use of ramp. Comfort Station.
	25						15										Restrooms, showers, marine dumping station. \$3.00 fee for camping. \$2.00 fee for use of ramp.
					M		3										Vault toilet, one fountain. Provides good access to the river for hunters and fishermen. Inadequate signage from highway.
										1							Tourist attraction which relies on river view. To be back in operation summer 1981.

- (1) Recorded by
 A. Flemer, Water & Artn. MDOC
 B. Johnson, IDOC
 C. Oblinger-McCaleb
- (2) Agency
 A. U.S. Army Corps of Engineers
 B. Illinois Dept. of Cons.
 C. City
 Co. - County
 F. USF & WS
 MDC - Missouri Dept. of Cons.
 P. Private
 S. State
 U. U.S. Forest Service
- (3) Surface
 G. Gravel
 H. Hard Surfaced
 C. Concrete Plant
 N. Non-Surfaced
- (4) Hunting-Trapping
 B. Big Game
 S. Small Game
 W. Waterfowl
 F. Fur Beasts
 Use other codes as required -
 None code below



UPPER MISSISSIPPI RIVER

FACILITY OR SITE NAME (1) (Recorded by)	LOCATION		OWNERSHIP		LAND SIZE (ACRES)		BOATING ACCESS									
	RIVER MILE/ POOL	COUNTY/STATE	PUBLIC		PRIVATE		UNDEVELOPED	DEVELOPED	RAMPS			MARINA NO. OF SLIPS	BOAT RENTAL NO. OF BOATS	PRIVATE BOATS NO. OF BOATS	SERVICES	
			(2) AGENCY CODE	ADDRESS OF FACILITY MANAGER	NAME OF OWNER				PARKING SPACES	(3) SURFACE	FEE					
Clarksville City Park (A)	273.2 25	Pike MO.	C				2.0		X							X
Clarksville Boat Club (A)	273.1 25	Pike MO.	P	Clarksville, MO.					20	C		9				X
Clarksville Island (C)	273.0 24	Cal-houn Ill.	F	U.S. Fish & Wildlife Service	Nature Conservancy											
Rip-Rap Landing Conservation Area (B)	265.3 25	Cal-houn Ill.	B	Illinois Department of Conservation Region 4 34 West Broadway Alton, Ill.				10	125 cars 45 tr + cars	G						
Clarence Cannon Refuge (A)	261.9 25	Pike MO.	F	Refuge Manager Clarence Cannon Refuge, Box 88 Annada, MO. 63330	Fish & Wildlife Service		1747									
River Port Marina (A)	261.0 25	Pike MO.	P		Darrell Moore Annada, MO.		68		6	C	X			3		X
Quillers Sales & Service (Mozier Landing) (C)	260.3 25	Cal-houn Ill.	P		Quillers Sales & Service Hamburg, Ill.					C						X
Prairie Slough Wildlife Area (C)	258.1 25	Pike & Lincoln Ill.	MDC	Missouri Dept. of Conservation N. 10 Mile Drive Jefferson City, MO. 65101												
Timberlake Lodge (A)	257.5 25	Lincoln MO.	P	RR. Box 235 Elsberry, MO	Vivian & Arthur Hammel		200	100	Yes	1C	X	wet storage 50	7			X
Hatfield Landing (A)	254.8	Lincoln MO.	P	Harvey Hatfield Route 1, Box 7 Elsberry, MO.				.5	40	H	X	21	8	26		X

RECREATION FACILITY INVENTORY

CAMPING UNITS			FISHING PIER OR RAJICE	HUNTING-TRAPPING			OUTDOOR EDUCATION AREA	PICNIC AREAS NO. OF TABLES	DESIGNATED SWIM AREA			TRAILS (TENTHS OF MILE)					QUALITY EVALUATION	CODES
GROUP	INDIVIDUAL	BOAT ACCESS		ACRES	HUNTING (4)	TRAPPING (4)			BEACH SIZE	SWIMMING AREA LENGTH	UNDESIGNATED SWIM AREAS	HIKING	HORSEBACK	BICYCLE	SNOWMOBILE	CROSS-COUNTRY SKI		
							6									Fishing on entire water front. Toilets.	(1) Recorded by A. Floemer, Wenter & Artoe, MDOC B. Johnson, IDOC C. Obinger-McCaleb (2) Agency A. U.S. Army Corps of Engineers B. Illinois Dept. of Cons. C. City Co. - County F. USF & WS MDC - Missouri Dept. of Cons. P. Private S. State U. U.S. Forest Service (3) Surface G. Gravel H. Hard Surfaced C. Concrete Paved N. Non-Surfaced (4) Hunting-Trapping B - Big Game S - Small Game W - Waterfowl F - Fur Beavers Use other codes as required - Note code below	
																River frontage 3.0 miles. Un-developed, fuel, and two concrete ramps.		
				M S												No water, vault toilets, gravel parking. Rip-Rao Landing Woods. Natural Area located here		
																Visitor center with displays & information. Wildlife observation & photography in addition to outdoor education with manager's permission. Frequently closed on weekends.		
10					F		4									Silted in badly, small moto-cross motorcycle track. Double ramp and approximately 50 clubhouses. Entire Thomas Chute is silting in.		
																Dry storage for 42 boats. Ramp used by public. No fee.		
100							6									Adjacent 40 A. fishing lake, private boat club. Also dry storage, 37 camper storage. Parking up & down shore. Ice, gas & snacks.		
																Little could be done to improve, as expanded as it could be. Gas and snacks. Charges \$1.50 for launching a boat.		



UPPER MISSISSIPPI RIVER

FACILITY OR SITE NAME (1) (Recorded by)	LOCATION		OWNERSHIP		LAND SIZE (ACRES)		BOATING ACCESS											
	RIVER MILE/ POOL	COUNTY/STATE	PUBLIC		PRIVATE		UNDEVELOPED	DEVELOPED	RAMPS			MARINA	NO. OF SLIPS	BOAT RENTAL	NO. OF BOATS	PRIVATE BOATS	NO. OF BOATS	SERVICES
			(2) AGENCY CODE	ADDRESS OF FACILITY MANAGER	NAME OF OWNER	PARKING SPACES			(3) SURFACE	FEE								
Red's Landing (B)	254.0 25	Calhoun Ill.	B	Illinois Department of Conservation Region 4 34 West Broadway Alton, Illinois			63.7		25	C								
Norton Woods Access (A)	252.2 25	Lincoln MO.	B	Missouri Department of Conservation P.O. Box 201 Elsberry, MO. 63343			150	5	50	G								
Mourfée (Concession) (A) (closed) (C)	251.7 25	Lincoln MO.					.25											
Boyd's Landing (Concession) (A)	250.9 25	Lincoln MO.	P	Dell Boyd RR 1 Foley, MO.			3		50	H	X	6						
M & R Harbor (Concession) (A)	250.8 25	Lincoln MO.	P	John Klopper Route 1 Box 100A Foley, MO.				5	15	H	X	5			5		X	
Behren's (Concession) (A) (C)	250.6 25	Calhoun Ill.	P		R.A. Behren Hardin, Illinois		15.5											
Sterling Harbor (Concession) (A)	250.5 25	Lincoln MO.	P		Mary Wantland Route 1 Foley, MO. 63347		7	100	H	X					25			
Ross Landing (Concession)	249.0 25	Lincoln MO.	P		Howard Ross Route 1 Foley, MO.		20	50	H	X								
Batchtown Refuge (C)	251.5 246.0 25	Calhoun Ill.	F	U.S. Fish & Wildlife Service Refuge Manager Calhoun National Wildlife Refuge Box 142 Brussels, Illinois 62013			750	.25	15	G								
Batchtown Refuge Access (C)	246.4 25	Calhoun, Ill.	F	U.S. Fish & Wildlife Service Refuge Manager Calhoun National Wildlife Refuge Box 142 Brussels, Illinois 62013			-	-										

RECREATION FACILITY INVENTORY

CAMPING UNITS			FISHING PIER OR RAJCE	HUNTING-TRAPPING		OUTDOOR EDUCATION AREA	PICNIC AREAS NO. OF TABLES	DESIGNATED SWIM AREA		TRAILS (TENTHS OF MILE)					QUALITY EVALUATION	CODES
GROUP	INDIVIDUAL	BOAT ACCESS		ACRES	HUNTING (4)			TRAPPING (4)	BEACH SIZE	SWIMMING AREA LENGTH	UNDESIGNATED SWIM AREAS	HIKING	HORSEBACK	BICYCLE		
							17								Two ood concrete ramps, provides ood access to the river. Five vault toilets, water fountains, hunter check station. Contains Red's Landinn Rookery Natural Area.	<p>(1) Recorded by A. Flemer, Water & Artns, NDOC B. Johnson, IDOC C. Ollinger-McCaleb</p> <p>(2) Agency A. U.S. Army Corps of Engineers B. Illinois Dept. of Cons. C. City Co. - County F. USF & WS NDC - Missouri Dept. of Cons. P. Private S. State U. U.S Forest Service</p> <p>(3) Surface G. Gravel H. Hard Surfaced C. Concrete Plank N. Non-Surfaced</p> <p>(4) Hunting-Trapping B - Big Game S - Small Game W - Waterfowl F - Fur Beasts Use other codes as required - Note code below</p>
			160		B S W	F								Primitive camping, three gravel ramps.		
														Facilities include boat rentals, mooring, and docking. Fair weather or 4-wheel drive access.		
10							3							Still in development. Restrooms. Charges \$2.00 for launching a boat.		
							1							Restrooms, gas, oil, soda and ice. Charges \$2.50 a day for ramp.		
														Facilities include picnic units, a boat ramp, boat rentals, mooring, docking, and overnight camping.		
							2							Restrooms. 300' frontage. Charges \$1.00 a day for ramp.		
40														Charges \$2.00 person for ramp.		
														Wildlife observation & photography, fishing, outdoor education by arrangement. Consult Manager for refuge closure dates. Contains Red's Landing Rookery Natural Area.		
														Part of Batchtown Refuge		



UPPER MISSISSIPPI RIVER

FACILITY OR SITE NAME (1) (Recorded by)	LOCATION		OWNERSHIP		LAND SIZE (ACRES)		BOATING ACCESS											
	RIVER MILE/ POOL	COUNTY/STATE	PUBLIC		PRIVATE		UNDEVELOPED	DEVELOPED	RAMPS			MARINA	NO. OF BLIPS	BOAT RENTAL	NO. OF BOATS	PRIVATE BOATS	NO. OF BOATS	SERVICES
			(2) AGENCY CODE	ADDRESS OF FACILITY MANAGER	NAME OF OWNER	PARKING SPACES			(3) SURFACE	FEE								
American Legion Landing (Foley Landing) (A)	245.0 25	Lincoln MO.	P						5	N								
Titus Hollow (B) (C)	244.9 25	Calhoun Ill.	B	Illinois Department of Conservation Region 4 34 West Broadway Alton, Ill.					40 cars 20 tr + cars	G								
Calhoun Sportsmen (Concession) (B)	243.0 25	Calhoun Ill.	P	Dick Longnecker Batchtown, Ill.			3			G		50	X	45				
Sandy Island State Forest (C)	243.0 25	Lincoln MO.	MDC	Missouri Dept. of Conservation N. 10 Mile Drive Jefferson City, MO. 65111														
Stay & Play Club (A) (C)	242.2 25	Lincoln MO.	P		Madelyn Boyer RR 2, Box 230 Winfield, MO.			7	40	C	X			8	8		X	
Lock & Dam 25 (Winfield Access Area) (A)	241.5 25	Lincoln MO.	A	Lock & Dam 25 Winfield, MO.	U.S. Army Corps of Engineers			12	75									
Presley's Acre Marina (A)	241.4 26	Lincoln MO.	P	Winfield, MO.	Delmar Presley			1	2	30	C	X	20	15	10		X	
West Point Ferry Landing (B)	240.9 26	Calhoun Ill.			Owner prefers no boat launching at ferry landing.													
Port Winfield Marina (A)	240.3 26	Lincoln MO.		Out of operation						H								
Cedar Hill Tavern and Joat Ramp (C)	239.0 25	Calhoun Ill.	P															

RECREATION FACILITY INVENTORY

CAMPING UNITS		FRONTING FEES OR BARGE	HUNTING-TRAPPING			OUTDOOR EDUCATION AREA	PICNIC AREAS	IND. OF TABLES	DESIGNATED SWIM AREA		UNDESIGNATED SWIM AREAS	TRAILS (TENTHS OF MILE)					QUALITY EVALUATION	CODES
GROUP	INDIVIDUAL		BOAT ACCESS	ACRES	HUNTING (4)				TRAPPING (4)	BEACH SIZE		SWIMMING AREA LENGTH	HORSEBACK	BICYCLE	SHOEHORSE	CROSS-COUNTRY		
																	Very poor condition -- needs dredging. It has been turned over to the Missouri Department of Conservation.	<p>(1) Recorded by A. Flemer, Weber & Arnes, IDOC B. Johnson, IDOC C. Ollinger-McCaleb</p> <p>(2) Agency A. U.S. Army Corps of Engineers B. Illinois Dept. of Cons. C. City Co. County F. USF & WS MDC - Missouri Dept. of Cons. P. Private S. State U. U.S. Forest Service</p> <p>(3) Surface G. Gravel H. Hard Surfaced C. Concrete Plank N. Non-Surfaced</p> <p>(4) Hunting-Trapping B. Big Game S. Small Game W. Waterfowl F. Fur Beavers Use other codes as required - Note code below</p>
				M		X							8				Two pit toilets, one water fountain.	
				M													Two pit toilets. Used primarily in Fall for hunting.	
		Bank					6										Charges for bank fishing, rents cabins; also includes tavern and restaurant. Needs dredging. Excellent fishing.	
																	Trash cans, rest rooms, and 56 barbeque pits.	
																	Under development including channel dredging to river proper. Charges \$1.50 fee for ramp. Does provide services.	
																	Abandoned by developer, 3 old cabins, old concrete ramp, 1 house.	



UPPER MISSISSIPPI RIVER

FACILITY OR SITE NAME (1) (Recorded by)	LOCATION		OWNERSHIP		LAND SIZE (ACRES)		BOATING ACCESS							
	RIVER MILE/ POOL	COUNTY/STATE			UNDEVELOPED	DEVELOPED	BASINS					SERVICES		
			OR AGENCY CODE	ADDRESS OF FACILITY MANAGER			PRIVATE	NAME OF OWNER	PARKING SPACES	ON SURFACE	PIE		MARINA	NO. OF SLIPS
John E. Tolliver (A)	232.0 26	St. Char. MO.		RR 1, Box 490 St. Charles, MO.	John Tolliver	9	1	20		X	12		6	
Peruque Harbor (C)	231.6 26	St. Char. MO.	P		Dave Ash Box 225 St. Peters, MO. 63376		60	35	H	X	50	6	50	
Dreher's Landing (C)	231.5 26	St. Char. MO.	P	724-8638	John A. Dreher			36	H					X
Club Holiday Boat Marina (A) (closed) (C)	230.5 26	St. Char. MO.	P	John R. Singer RR #1 St. Charles, MO.	John R. Singer	10	4	100 6	C	X	dry storage only			
Golden Eagle Ferry (C)	228.4 26	Cal- houn Ill.	P											
Crowders Boat Ramp (A)	227.6 26	St. Char. MO.			Archita Crowder RR 7, Box 397 St. Charles, MO.	8	8	100	C	X			39	X
Dardenne Boat Harbor (A) (Closed) (C)	227.3 26	St. Char. MO.	P	Route 1 Box 169 St. Charles, MO.	Al Hodge		5	30	H	X				
Bergines Boat Harbor (A)	227.2 26	St. Char. MO.	P	Route 1, Hwy. B St. Charles, MO.	E. Gainer		3	150	H	X				X
South Shore Harbor (A)	227.0 26	St. Char. MO.	P	RR 1 St. Charles, MO.	Henry & Beatrice Schwent	2	4	100		X	76	60	X	
Yacht Club of St. Louis (A)	225.0 26	St. Char. MO.	P	John Holakamp Route 1 St. Charles, MO.	Masheon Corp.		90	150	H		98	90		

RECREATION FACILITY INVENTORY

CAMPING UNITS			FERRIS WHEEL OR DANCE	HUNTING-TRAPPING			DESIGNATED SWIM AREA	TRAILS (TENTHS OF MILE)					QUALITY EVALUATION	CODES	
GROUP	INDIVIDUAL	BOAT ACCESS		ACRES	HUNTING (4)	TRAPPING (4)		BEACH SIZE	SWIMMING AREA LENGTH	UNDERWAY SWIM AREAS	HIKING	MORSEBACK			BICYCLE
															<p>(1) Recorded by A. Flesher, Wester & Aron, NDOC B. Johnson, IDOC C. Obiliga-McCaleb</p> <p>(2) Agency A. U.S. Army Corps of Engineers B. Illinois Dept. of Cons. C. City Co. - County F. USF & WS NDC - Missouri Dept. of Cons. P. Private S. State U. U.S. Forest Service</p> <p>(3) Surface G. Gravel H. Hard Surfaced C. Concrete Plank N. Non-Surfaced</p> <p>(4) Hunting-Trapping B. Big Game S. Small Game W. Waterfowl F. Fur Beavers Use other codes as required - None code below</p>
														Members only, home has river over-view, timbered, new development, under development.	
														Private members only, ramp being sold or leased, ice. Snacks available from concession stand.	
														Members only. Sales of gas and ice	
1	10													Primitive camping. Dry storage of boats only, no docks. Flood damage & being redeveloped. Three concrete ramps. \$2.00 fee for use of ramp.	
														Ferry now open.	
														Previously sold gas & oil; went out of business two years ago due to old age. Now retired.	
														12 Garage boat storage, restroom, access to river by Dardenne Creek. Charges a \$2.00 fee for launching.	
														Trailer storage in fenced areas for 25, restrooms, gas, and ice. Six hard surfaced ramps. Charges a \$2.00 fee for launching.	
														Full marine service, machine shop, launch by crane, possibility to expand if they could dredge harbors. Charges for boat launching.	
														Restaurant, repair for members only, gas, swimming pool, tennis, skeet & trap. Private members only.	



UPPER MISSISSIPPI RIVER

FACILITY OR SITE NAME (1) (Recorded by)	LOCATION		OWNERSHIP		LAND SIZE (ACRES)		BOATING ACCESS							
	RIVER MILE/ POOL	COUNTY/STATE	PUBLIC		PRIVATE		UNDEVELOPED	DEVELOPED	RAMPS				PRIVATE BOATS NO. OF BOATS SERVICES	
			(2) AGENCY CODE	ADDRESS OF FACILITY MANAGER	NAME OF OWNER	PARKING SPACES			(3) SURFACE	FEE	MARINA	NO. OF RIFTS		BOAT RENTAL
Lake Center Marina (A)	224.6 26	St. Char. MO.	P	RR 1, Box 355 Washon Rd. St. Charles, MO.	Ted McNulty		50	150	H		150		150	X
Royal Landing (B)	223.0 26	St. Char. MO.	B	Illinois Department of Conservation Region 4 34 West Broadway Alton, Ill.			3.5	50 cars tr. + cars	G					
Surf Side Harbor (A) (C)	223.3 26	St. Char. MO.	P	Ray Langston 1137 Callingswood Olivet, MO.		40	20	200	C	X	90			X
Woodland Marina Inc. (A)	222.7 26	St. Char. MO.	P	Paul Luttrell RR 1 Box 388A St. Charles, MO.	Carl Gibson			250	H	X	200		200	
North Shore Harbor (A)	222.6 26	St. Char. MO.		A1 Swanson Route 3 St. Charles, MO.	James E. Bowling		30	200			150		150	X
"222" Yacht Club (C)	222.1 26	St. Char. MO.	P								15			
Pohlan Lake (B)	222.0 26	Cal-houn Ill.	B	Illinois Department of Conservation Region 4 34 West Broadway Alton, Ill.			94	60 cars 25 cars + tr.	C					
Calhoun Refuge (C)	111. River 26	Cal-houn Ill.	F	U.S. Fish & Wildlife Service Calhoun National Wildlife Refuge P.O. Box 142 Brussels, Illinois 62013		4555								
Gilbert Lake Refuge (C)	111. River 26	Cal-houn Ill.	F	U.S. Fish & Wildlife Service Calhoun National Wildlife Refuge P.O. Box 142 Brussels, Illinois 62013		656								
Perre Marquette State Park (B)	111. River 26	Jersey Ill.	B	Illinois Department of Conservation Region 4 34 W. Broadway Alton, Ill.	Bob Hood, Site Mgr. Box 325 Grafton, Ill.		7500	100	C		50	X	X	X

RECREATION FACILITY INVENTORY

CAMPING UNITS			FISHING FEE OR DANCE	HUNTING-TRAPPING			OUTDOOR EDUCATION AREA	FACILITY AREAS NO. OF TABLES	DESIGNATED SWIM AREA		TRAILS (TENTHS OF MILE)					QUALITY EVALUATION	CODES
GROUP	INDIVIDUAL	BOAT ACCESS		ACRES	HUNTING (H)	TRAPPING (H)			BEACH USE	SWIMMING AREA LENGTH	UNDERMINATED SWIM AREAS	HIKING	HORSEBACK	BICYCLE	SHOWBOLE		
																	<p>(1) Recorded by A. Planner, Water & Aest. NDOC B. Johnson, IDOC C. Obinger-McCaleb</p> <p>(2) Agency A - U.S. Army Corps of Engineers B - Illinois Dept. of Com. C - City Co. - County F - USF & WS NDC - Missouri Dept. of Com. P - Private S - State U - U.S. Forest Service</p> <p>(3) Surface G - Gravel H - Hard Surfaced C - Concrete Plank N - Non-Surfaced</p> <p>(4) Hunting-Trapping B - Big Game S - Small Game W - Waterfowl F - Fur Beavers Use other codes as required - Note code below</p>
																Private members only. Restaurant, repair service and gas.	
				H			20		X							Scenic beach. High quality area. Ramp could be wider, vault toilets, toilets available.	
																1 conc. ramp - 2 boats 1 conc. ramp - 3 boats (5 ramps total) Swimming pool. Still under development. Charges \$1.50 for boat launch	
																Repair shop 15+40+ lift, diesel, gas, ice, water, prop repair. Charges \$2.00 for launching.	
																Members only, repair shop, overnight dockage is available. Expects to expand in the future. Sells gas also.	
																Good concrete ramp, nice picnic area, vault toilets. Provides access to both Illinois and Mississippi Rivers.	
																Displays & information at headquarters. Wildlife observation, photography and fishing. Outdoor education by prior arrangement with Refuge Manager.	
																Displays & information at headquarters. Wildlife observation & photography. Outdoor education by prior arrangement with Refuge Manager. No vehicles allowed in area	
*	*	*	*													Overnight accommodations in Lodge. Dining facilities, swimming pools. Quality State Park with many facilities. Three concrete ramps.	



*large youth camp (capacity 500), 84 trailer sites, 48 rentals

UPPER MISSISSIPPI RIVER

FACILITY OR SITE NAME (1) (Recorded by)	LOCATION		OWNERSHIP		LAND SIZE (ACRES)		BOATING ACCESS								
	RIVER MILE/ POOL	COUNTY/STATE	PUBLIC		PRIVATE		UNDEVELOPED	DEVELOPED	RAMPS			PRIVATE BOATS NO. OF BOATS	SERVICES		
			(2) AGENCY CODE	ADDRESS OF FACILITY MANAGER	NAME OF OWNER	PARKING SPACES			(3) SURFACE	FEE	MARINA NO. OF SLIPS			BOAT RENTAL NO. OF BOATS	
Riviera Marina (A)	221.6 26	St. Char. MO.	P		Lydia Ostman Hwy. 8 & 94 St. Charles, MO.		35	5	50	G		109		100	X
Centerpoint Harbor, Inc. (A)	221.5 26	St. Char. MO.	P	Bob Henson Route 1 Box 423 St. Charles, MO.	Bob Henson & Partner			30	150	C	X	124			X
Sherwood Harbor Marina (A) (Concession)	219.0 26	St. Char. MO.	P	Portage des Sioux MO.	Joseph C. Krebeck		9		40	C	X	40			X
Grafton Public Access Area (B)	218.1 26	Madison Ill.	B	Illinois Department of Conservation Region 4 34 W. Broadway Alton, Ill.				3	25	H					
New Piasa Chautauqua (C)	216.0 26	Jersey Ill.	P					325							
Elsah, Illinois (c)	215.0 26	Jersey Ill.	C												
Alton Lake Estates	214.3 26	St. Char. MO.	P	Subdivision with docking privileges			2	8	200	G		140		170	
McAdams Parkway (Ill. Rte. 3) from Alton to Grafton auto, hiking and bike trail (B)	214.1	Madison & Jersey Ill.	B	Illinois Department of Transportation 2300 Dirksen Parkway Springfield, Ill.											
Hideaway Harbor (A)	214.0 26	St. Char. MO.	P	Rt. 1 Portage des Sioux	Glenn Williams		40	7	6 500	C	X	140		170	X
Luesse Lake (A)	213.8 26	St. Char. MO.	P	Henry Luesse Portage des Sioux MO. SK 3-2562				20			X	10			

RECREATION FACILITY INVENTORY

CAMPING UNITS			FISHING PIER OR RAMP	HUNTING-TRAPPING		OUTDOOR EDUCATION AREA	PICNIC AREAS NO. OF TABLES	DESIGNATED SWIM AREA			TRAILS (TENTHS OF MILE)					QUALITY EVALUATION	CODES
GROUP	INDIVIDUAL	BOAT ACCESS		ACRES	HUNTING (4)			TRAPPING (4)	BEACH SIDE	SWIMMING AREA LENGTH	UNDESIGNATED SWIM AREAS	HIKING	HORSEBACK	BICYCLE	SNOWMOBILE		
		1													Expanding. Camping with membership owner. Gas sales and repair.	<p>(1) Recorded by A. Flosser, Wester & Arma, MDOC B. Johnson, MDOC C. Oettinger-McCaleb</p> <p>(2) Agency A. U.S. Army Corps of Engineers B. Illinois Dept. of Cons. C. City Ca. - County F. USF & WS MDC - Missouri Dept. of Cons. P. Private S. State U. US Forest Service</p> <p>(3) Surface G. Gravel H. Hard Surfaced C. Concrete Floor N. Non-Surfaced</p> <p>(4) Hunting-Trapping B. Big Game S. Small Game W. Waterfowl F. Fur Bearer Use other codes as required - Note code below</p>	
															Designated historic town. Boat access.		
															Allow fishing, sells gas. Still under development. Two concrete ramps, \$1.50 fee for launching.		
					M										Toilets available, night light, needs picnic tables. Two ramps.		
															Camping for people who have slips. Under development (hope to have 100). \$3.00 fee for launching. Restrooms, gas, and repairs.		
															Private facility with 128 cabins, marina with boat ramp, picnicking, swimming and other.		
															Picnic tables, shelter house, toilets.		
									15.6		15.6				Very scenic drive along the Alton Bluffs. Hard surface bike and hiking trail. Contains 01in Tract Natural Area.		
		4					12 ac.								Picnic area, sail boats, C.G. aux. Headquarters, Sqd. 76. Park-\$2.00 boat trailer. Camping \$3.50. 4 ramps, gas, oil, repairs.		
															11 cabin sites, fishing, sea plane Charges \$1.50 fee for use of ramp.		



UPPER MISSISSIPPI RIVER

FACILITY OR SITE NAME (1) (Recorded by)	LOCATION		OWNERSHIP		LAND SIZE (ACRES)		BOATING ACCESS						
	RIVER MILE/ POOL	COUNTY/STATE	PUBLIC	PRIVATE	UNDEVELOPED	DEVELOPED	RAMPS				PRIVATE BOATS NO. OF BOATS	SERVICES	
			(2) AGENCY CODE	ADDRESS OF FACILITY MANAGER			NAME OF OWNER	PARKING SPACES	(3) SURFACE	FEE			MARINA
Venetian Boat Harbor (A)	213.0 26	St. Char. MO.	P	Portage des Sioux, MO.	Warren Spellman 899-0940		50	300			150	140	X
Portage Islands (C)	213.0 26	St. Char. MO.											
Sioux Yacht Club (A)	212.9 26	St. Char. MO.	P								43		X
Portage des Sioux Yacht Marina (A)	212.6 26	St. Char. MO.	P	Portage des Sioux, MO.	Mike Krysl 843-6250				C		80		X
Our Lady of the River (A)	212.5 26	St. Char. MO.			City of Portage des Sioux, MO.		15	75					
My River Home (A)	212.3 26	St. Char. MO.	P	1545 Riverview Dr. Portage des Sioux, MO.	Ray Tubbesing		5	250	H		60	60	
Palisades Yacht Club (A)	212.2 26	St. Char. MO.	P	1670 Riverview Portage des Sioux MO.	Leo Skrabace		10	100	H	X	50	50	X
Valley Sailing Assn. (A)	210.5 26	St. Char. MO.	P									19	
Alton Lake Sailing Assn. (A)	210.2 26	St. Char. MO.	P										
Piasa Harbor (Concession) (B)	209.4 26	Madison Ill.			Western Boats & Motors; Route 2 Godfrey, Ill. B. Davis, M. Cooke R. Twilman		55	100	H		300	300	X

RECREATION FACILITY INVENTORY

CAMPING UNITS		FISHING PIER OR BARGE	HUNTING-TRAPPING		OUTDOOR EDUCATION AREA	PICNIC AREAS NO. OF TABLES	DESIGNATED SWIM AREA		UNDESIGNATED SWIM AREAS	TRAILS (TENTHS OF MILE)					QUALITY EVALUATION	CODES
GROUP	INDIVIDUAL		ACRES	HUNTING (4)			TRAPPING (4)	BEACH SIZE		SWIMMING AREA LENGTH	HIKING	HORSEBACK	BICYCLE	SNOWMOBILE		
														Transient dockage, dry dockage, gas & diesel, 20 ton & 40 ton lifts, complete marine service, marine store, gas, storage and repairs.	<p>(1) Recorded by A. Fleener, Wester & Arnes, NDOC B. Johnson, EDOC C. Oblinger-McCaleb</p> <p>(2) Agency A - U.S. Army Corps of Engineers B - Illinois Dept. of Cons. C - City Co. - County F - USF & WS MDC - Missouri Dept. of Cons. P - Private S - State U - U.S. Forest Service</p> <p>(3) Surface G - Gravel H - Hard Surfaced C - Concrete Plank N - Non-Surfaced</p> <p>(4) Hunting-Trapping B - Big Game S - Small Game W - Waterfowl F - Fur Beavers Use other codes as required - Note code below</p>	
													Sells gas.			
													Fuel and storage.			
					10								City park and shrine.			
					10								Full marine service, lic.dealer, boats & motors, gas, no ramp, public service, restaurant, 10 lift Marina slips-20 wet & 40 dry.			
					1								Club restaurant, bar swimming pool, gas, pump out, repairs, 20 lift, covered dock, dry dock, semi-private, \$3.00 fee for boat launching.			
					10								Two picnic pavilions.			
														Gas, oil, motor service, high quality marina. Facility can launch very large boats with a crane. Four ramps.		



UPPER MISSISSIPPI RIVER

FACILITY OR SITE NAME (1) (Recorded by)	LOCATION		OWNERSHIP		LAND SIZE (ACRES)		BOATING ACCESS									
	RIVER MILE/ POOL	COUNTY/STATE	PUBLIC		PRIVATE		UNDEVELOPED	DEVELOPED	RAMPS							
			(2) AGENCY CODE	ADDRESS OF FACILITY MANAGER	NAME OF OWNER	PARKING SPACES			(3) SURFACE	FEE	MARINA NO. OF SLIPS	BOAT RENTAL NO. OF BOATS	PRIVATE BOATS NO. OF BOATS	SERVICES		
Piasa Creek Access Area (B)	209.3 26	Madison Ill.	B	Illinois Department of Conservation Region 4 34 W. Broadway Alton, Ill.			11.4		20 cars 100 cars & Trs.	C						X
Alton Slough Rod & Gun Club (A)	207.8 26	St. Char. MO.	P	Elmer Boecksteige 2387 Zumbel St. Charles, MO.	Alton Slough Rod & Gun Inc.		2		50							10
Dresser Island Access (A)	207.8 26	St. Char. MO.		P.O. Box 201 Elsberry, MO.	Corps of Engineers		2		50	G						
Alta Villa (Concession) (A)	205.5 26	St. Char. MO.	P	Box 188 West Alton, MO.	Richard Clark Charles Lawson			399	150	H	X	25	12			
Harbor Point Yacht Club (A)	204.3 26	St. Char. MO.	P		Mrs. Merrill West Alton, MO. 314-753-9523											
Lock & Dam 26 (A)	202.8 26	St. Char. MO. Mad. Ill.	A		Corps of Engineers			10	96 trrs. 66	H						
Harris Park (B)	202.5	Madison Ill.	C	City Manager Alton, Ill.				5	20	N						
Lewis & Clark State Park (Historic Site) (B)	194.8	Madison Ill.	B	Illinois Department of Conservation Region 4 34 W. Broadway Alton, Illinois				14	50	N						
Chain of Rocks Access Area (B)	190.3	Madison Ill.	C	Open only from 6:00 a.m. to 6:00 p.m.	Regulated by the Sheriff of Madison County			3	20	N						
North Riverfront Park (C)	190.0	St. Louis MO.		Daniel W. Skillman 5600 Clayton Rd. St. Louis, MO. 63110				112	30							

RECREATION FACILITY INVENTORY

CAMPING UNITS		FISHING PIER OR RAMP	HUNTING-TRAPPING		OUTDOOR EDUCATION AREA	PICNIC AREAS NO. OF TABLES	DESIGNATED SWIM AREA		UNDESIGNATED SWIM AREAS	TRAILS (TENTHS OF MILE)					QUALITY EVALUATION	CODES
GROUP	INDIVIDUAL BOAT ACCESS		ACRES	HUNTING (H)			TRAPPING (T)	BEACH SIZE		SWIMMING AREA LENGTH	FISHING	HORSEBACK	BICYCLE	SNOWMOBILE		
						4								Concession area, good quality ramps provides excellent access to the river. Four concrete ramps.	<p>(1) Recorded by A. Pleasner, Weaver & Arnes, MDOC B. Johnson, IDOC C. Oblinger-McCaleb</p> <p>(2) Agency A. U.S. Army Corps of Engineers B. Illinois Dept. of Cons. C. City Co. - County F. USF & WS MDC - Missouri Dept. of Cons. P. Private S. State U. U.S Forest Service</p> <p>(3) Surface G. Gravel H. Hard Surfaced C. Concrete Paved N. Non-Surfaced</p> <p>(4) Hunting-Trapping B. Big Game S. Small Game W. Waterfowl F. Fur Beavers Use other codes as required - Note code below</p>	
														Members and their guests only; some boat docks in 111 repair.		
	1													Provides access to fishing in brick house. Slough and hunting in Dresser Island shooting area.		
						9 2 ac								Corps. concession lease. Ice, food and a marina. Marina slips--16 open, 8 covered. Charges \$1.50 for launching. Boat ramp, mooring & docking, fuel dock, boat & motor rental, picnic units, sells fishing tackle and bait.		
	1	X				27	300'							Bar-B-Q pits, attractive area, no lifeguard on duty at swim area.		
		Bank				4								Needs a good boat ramp, better maintenance of parking lot needed. (Poor condition)		
		Bank	H		X	28								Scenic view of confluence of Missouri and Mississippi Rivers. Needs a good boat launching ramp. (Poor condition)		
		Bank												Excellent bank fishing area. Needs good boat ramp, picnic tables and litter removal. Poorly maintained. (Poor condition)		
										2.8						



UPPER MISSISSIPPI RIVER

FACILITY OR SITE NAME (1) (Recorded by)	LOCATION		OWNERSHIP		LAND SIZE (ACRES)		BOATING ACCESS												
	RIVER MILE/ POOL	COUNTY/STATE	PUBLIC		PRIVATE		UNDEVELOPED	DEVELOPED	RAMPS				MARINA	NO. OF SLIPS	BOAT RENTAL	NO. OF BOATS	PRIVATE BOATS	NO. OF BOATS	SERVICES
			(2) AGENCY CODE	ADDRESS OF FACILITY MANAGER	NAME OF OWNER	PARKING SPACES			(3) SURFACE	FEE	TIE-UP								
Jefferson National Expansion Memorial (C)	179.8	St. Louis MO.		NPS Jefferson National Memorial 11 North Fourth St. St. Louis, O. 63102				91	1200										
St. Louis City Harbor (B)	179.7	St. Louis MO.	C	City of St. Louis				2		H		Tie-up							
East St. Louis 98)	179.6	St. Clair Ill.	C		City Manager East St. Louis, MO.			5	20	H									
Upper Bellerive Park (C) Lower	174.4	St. Louis MO.		Daniel W. Skillman 5600 Clayton Rd. St. Louis, MO.			5.7	25	on st.										
Black Forest Park (C)	171.5	St. Louis, MO.	Co.	St. Louis County Parks & Recreation 7900 Forsyth Clayton, Missouri 63105				4.5											
Jefferson Barracks (C)	170.0	St. Louis, MO.	Co.	St. Louis County Parks & Recreation 7900 Forsyth Clayton, Missouri 63105				425											
Cliff Cave (C)	167.0	St. Louis, MO.	Co.	St. Louis County Parks & Recreation 7900 Forsyth Clayton, Missouri 63105				226											
See Tree (C)	162.8	St. Louis, MO.	Co.	St. Louis County Parks & Recreation 7900 Forsyth Clayton, MO. 63105				196.4											
Hoppies Landing (B) (C)	158.9	Jef-fer-son MO.	P	P.O. Box 44 Kimmswick, MO. 63053	Charles Hopkins				20	H	X	20 tie-ups							X
Herculaneum Access (B)	152.0	Jef-fer-son MO.	P	Herculaneum, MO.	St. Joseph Lead Co.			2	20	H									

RECREATION FACILITY INVENTORY

CAMPING UNITS		FISHING PIER ON BARGE	HUNTING-TRAPPING		OUTDOOR EDUCATION AREA	PICNIC AREAS NO. OF TABLES	DESIGNATED SWIM AREA		UNDESIGNATED SWIM AREAS	TRAILS (TENTHS OF MILE)					QUALITY EVALUATION	CODES
GROUP	INDIVIDUAL		ACRES	HUNTING (1)			TRAPPING (4)	BEACH SIZE		SWIMMING AREA LENGTH	HIKING	HORSEBACK	BICYCLE	SNOWMOBILE		
														CONDITION, SCENIC VIEW, POTENTIAL IMPACTS, FACILITY IMPROVEMENTS, ETC.	(1) Recorded by A. Fleener, Wester & Assoc. MDOC B. Johnson, IDOC C. Oblinger-McCaleb	
														Visitation is 3.5 million/year. Arch, cathedral, old courthouse. Wharf street plan underway. Grounds being upgraded.	(2) Agency A - U.S. Army Corps of Engineers B - Illinois Dept. of Cons. C - City Ca. - County F - USF & WS MDC - Missouri Dept. of Cons. P - Private S - State U - U.S. Forest Service	
		Bank												All services are available in St. Louis	MDC - Missouri Dept. of Cons. P - Private S - State U - U.S. Forest Service	
														Small boats can be launched from brick cobblestone bank protection (no ramp). Scenic view of Gateway Arch (no other facilities). (Poor condition)	(3) Surface G - Gravel H - Hard Surfaced C - Concrete Plank N - Non-Surfaced	
														Barges with services. Inadequate signage.	(4) Hunting-Trapping B - Big Game S - Small Game W - Waterfowl F - Fur Beavers Use other codes as required - Note code below	
														One picnic shelter, softball diamond.		
	4													3 picnic shelters, Historic site, softball and baseball diamonds.		
														One picnic shelter. Bluffs and cave. Contains Cliff Cave Natural Area.		
									1.5					One picnic shelter.		
														No other services on Missouri side until Cape Girardeau. Sale of gas.		



UPPER MISSISSIPPI RIVER

FACILITY OR SITE NAME (1) (Recorded by)	LOCATION		OWNERSHIP		LAND SIZE (ACRES)		BOATING ACCESS								
	RIVER MILE/ POOL	COUNTY/STATE	PUBLIC	PRIVATE	UNDEVELOPED	DEVELOPED	RAMPS			MARINA	NO. OF SLIPS	BOAT RENTAL NO. OF BOATS	PRIVATE BOATS NO. OF BOATS	SERVICES	
			(2) AGENCY CODE	ADDRESS OF FACILITY MANAGER			NAME OF OWNER	PARKING SPACES	(3) SURFACE						FEE
Crystal City Boat Club (B) (C)	149.8	Jef-fer-son MO.	P	Crystal City, MO.		5	1	50	H						
Rush Island Access (B)	140.2	Jef-fer-son MO.	C	Court House		5		10	H						
Fort DeChartres State Park (Historic Site) (B) (C)	133.5	Rand-olph Ill.	B	Illinois Department of Conservation Site Manager- Darrell Dunsing Prairie duRocher, Illinois (618) 284-7230		1080	20	100							
Little Rock Ferry Landing (B) (C)	125.5	St. Gene-vieve MO.	P	St. Genevieve	Little Rock Ferry				H						
Fort Kaskaskia State Park (Historic Site) (B)	116.5	Rand-olph Ill.	B	Illinois Department of Conservation Site Manager - Dennis Doyle Ellis Grove, Illinois			20								
Chester Boat Ramp (B)	109.5	Rand-olph Ill.	C	Mayor Chester, Ill.			1	10	H						
Claryville Access (B) (C)	109.0	Perry MO.	S	Perryville, MO.	Perryville Boat Club		2	10	H						
Shawnee National Forest (B)	83.0	Jack-son Ill.	U	United States Dept. of Agriculture Forest Service Harrisburg, Illinois 62946											
Tower Rock State Natural Area (B)	80.0	Perry MO.	S C			20	5	7	H						
Grand Tower Access Area (B)	79.5	Jack-son Ill.	B	Illinois Department of Conservation Region 5 P.O. Box D Benton, Illinois			3	50	H						

RECREATION FACILITY INVENTORY

CAMPING UNITS			HUNTING-TRAPPING	OUTDOOR RECREATION AREA	PICNIC AREAS	DESIGNATED SWIM AREA		UNDESIGNATED SWIM AREAS	TRAILS (TENTHS OF MILE)					QUALITY EVALUATION	CODES	
GROUP	RECREATIONAL	BOAT ACCESS				ACRES	HUNTING (H)		TRAPPING (H)	BEACH USE	SWIMMING AREA LENGTH	HIKING	HORSEBACK			BICYCLE
								4								(1) Recorded by A. Planner, Water & Areas, NEDOC B. Johnson, EDOC C. Obinger-McCaleb (2) Agency A. U.S. Army Corps of Engineers B. Illinois Dept. of Com. C. City Ca. County F. USF & WS NEDC - Missouri Dept. of Com. P. Private S. State U. US Forest Service (3) Section G. General H. Mud Barbed C. Concrete Flank N. Non-Barbed (4) Hunting-Trapping B. Big Game S. Small Game W. Waterfowl F. Fur Animals Use other codes as required - Note code below
								1								
***				B S M				83		3.0					Historic-former French fortress built in 1720. Many education exhibits; toilets, drinking water, concession, no camping facilities, no boat ramp.	
															Serves industrial area.	
***							**	**							Historic French-American Pioneer Fort built in 1703. Scenic view of Mississippi River, historic exhibits, toilets, drinking water, no concession.	
			Bank												Useful boat ramp, very steep slope and narrow.	
															Under negotiation for purchase by Missouri Department of Conservation.	
															U.S. Forest Service (Shawnee National). Owner and manages Fountain Bluff. Shawnee National Forest lies between Ohio & Mississippi rivers and has 240,000 acres.	
															Main attraction is a 60' pinnacle. There is a trail through the area. Landing a boat from the river is very dangerous due to swift current and eddies.	
			Bank						X						Boat ramp silted badly under high flows. Nice ramp and parking. Scenic view of Tower Rock Natural Area.	

* Very primitive
 ** Primitive weapons only
 *** Two large camping areas
 **** 7 picnic areas many tables (127)



UPPER MISSISSIPPI RIVER

FACILITY OR SITE NAME (1) (Recorded by)	LOCATION		OWNERSHIP		LAND SIZE (ACRES)		BOATING ACCESS									
	RIVER MILE/ POOL	COUNTY/STATE	PUBLIC	PRIVATE	UNDEVELOPED	DEVELOPED	RAMPS			MARINA	NO. OF SLIPS	BOAT RENTALS	NO. OF BOATS	PRIVATE BOATS	NO. OF BOATS SERVICES	
			(2) AGENCY CODE	ADDRESS OF FACILITY MANAGER			NAME OF OWNER	PARKING SPACES	(3) SURFACE							FEE
John L. Mescoat Marina (now abandoned)	66.9	Cape Girardeau MO.	S	Trail of Tears State Park Jackson, MO. 63755	Dept. of Natural Resources		5	100	H		100					X
Trail of Tears State Park (B)	66.9	Cape Girardeau MO.	S	Missouri Department of Natural Resources P.O. Box 176 Jefferson City, Missouri 65101		3268	450	50	C							
Cape Rock Park Access (B) (C)	54.0	Cape Girardeau MO.	S	Missouri Department of Conservation N. 10 Mile Drive Jefferson City, MO. 65101												
Hunters Boat Club (B) (C)	52.8	Cape Girardeau MO.	P						H	X	50					
Sinclair Dock (B)	52.3	Cape Girardeau MO.	P	300 N. Main Cape Girardeau, MO	C.L. Huckstop											X
Cape Girardeau Riverfront Area (C)	52.3	Cape Girardeau MO.		City of Cape Girardeau, MO.			3		H*							
Thibes Boat Ramp (C)	43.0	Alexandria Ill.														
Commerce Park Access (B)	39.4	Scott MO.	C	City Hall Commerce, MO.				10	G							
Mississippi County Recreation Association Access (C)	20.2	Miss. MO.	P													
Fort Defiance State Park (C)	1.0	Alexander Ill.	S	Illinois Department of Conservation Region 5 P.O. Box 0 Benton, Illinois		950		30	H							

* Embankment

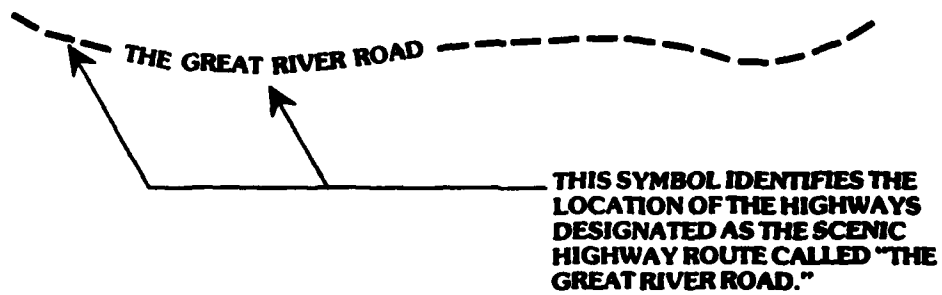
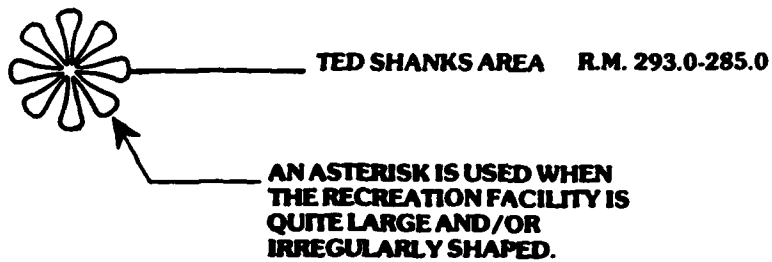
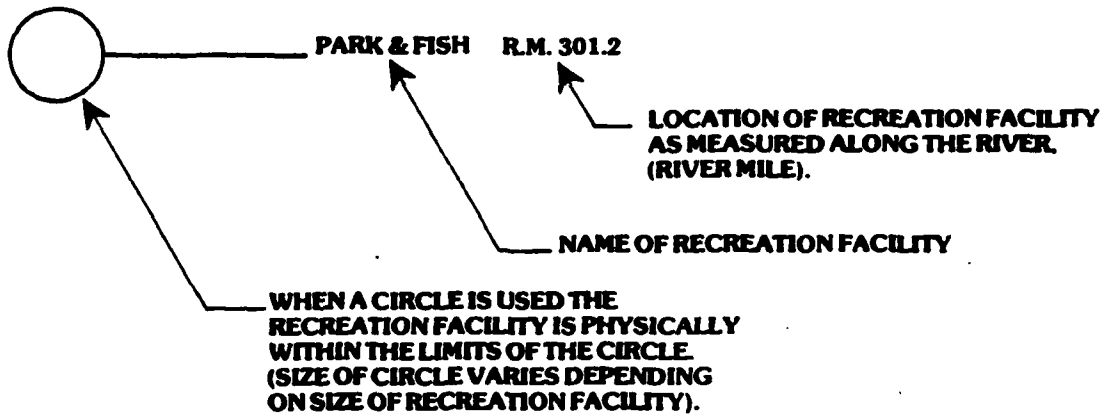
RECREATION FACILITY INVENTORY

CAMPING UNITS			FISHING PIER OR BARGE	HUNTING-TRAPPING		OUTDOOR EDUCATION AREA	PACIFIC AREAS NO. OF TABLES	DESIGNATED SWIM AREA		UNDESIGNATED SWIM AREAS	TRAILS (TENTHS OF MILE)					QUALITY EVALUATION	CODES
GROUP	INDIVIDUAL	BOAT ACCESS		ACRES	HUNTING (4)			TRAPPING (4)	BEACH SIDE		SWIMMING AREA LENGTH	HIKING	HORSEBACK	BICYCLE	SNOWMOBILE		
																	<p>(1) Recorded by A. Pioneer, Water & Artn. NDOC B. Johnson, NDOC C. Oettinger-McCaleb</p> <p>(2) Agency A. U.S. Army Corps of Engineers B. Illinois Dept. of Com. C. City Co. County F. USF & WS NDC - Missouri Dept. of Com. P. Private S. State U. U.S. Forest Service</p> <p>(3) Surface G. Gravel H. Hard Surfaced C. Concrete Finish N. Non-Surfaced</p> <p>(4) Hunting-Trapping B. Big Game S. Small Game W. Waterfowl F. Fur Beasts Use other codes as required - Note code below</p>
							75									Marina no longer exists. Project abandoned. Boat ramp silted-in beyond use.	
	40								9	9						Available in the park is modern restroom, showers, & laundromat. Included in the park is a scenic overlook, Lake Routin & Princess Otahki grave. 2 ramps & protected harbor. Contains areas of natural and wild designations, including Indian Creek, Vancil Hollow, and Shennard Point Natural Areas.	
							10									Under transfer agreement to Missouri Dept. of Conservation from City of Cape Girardeau. River overlook. Includes Cape Rock Natural Area.	
																Good ramp.	
																Excursion boats tie-up. Late July River Festival, barge show for 500 people.	
			X														



MAPS

LEGEND

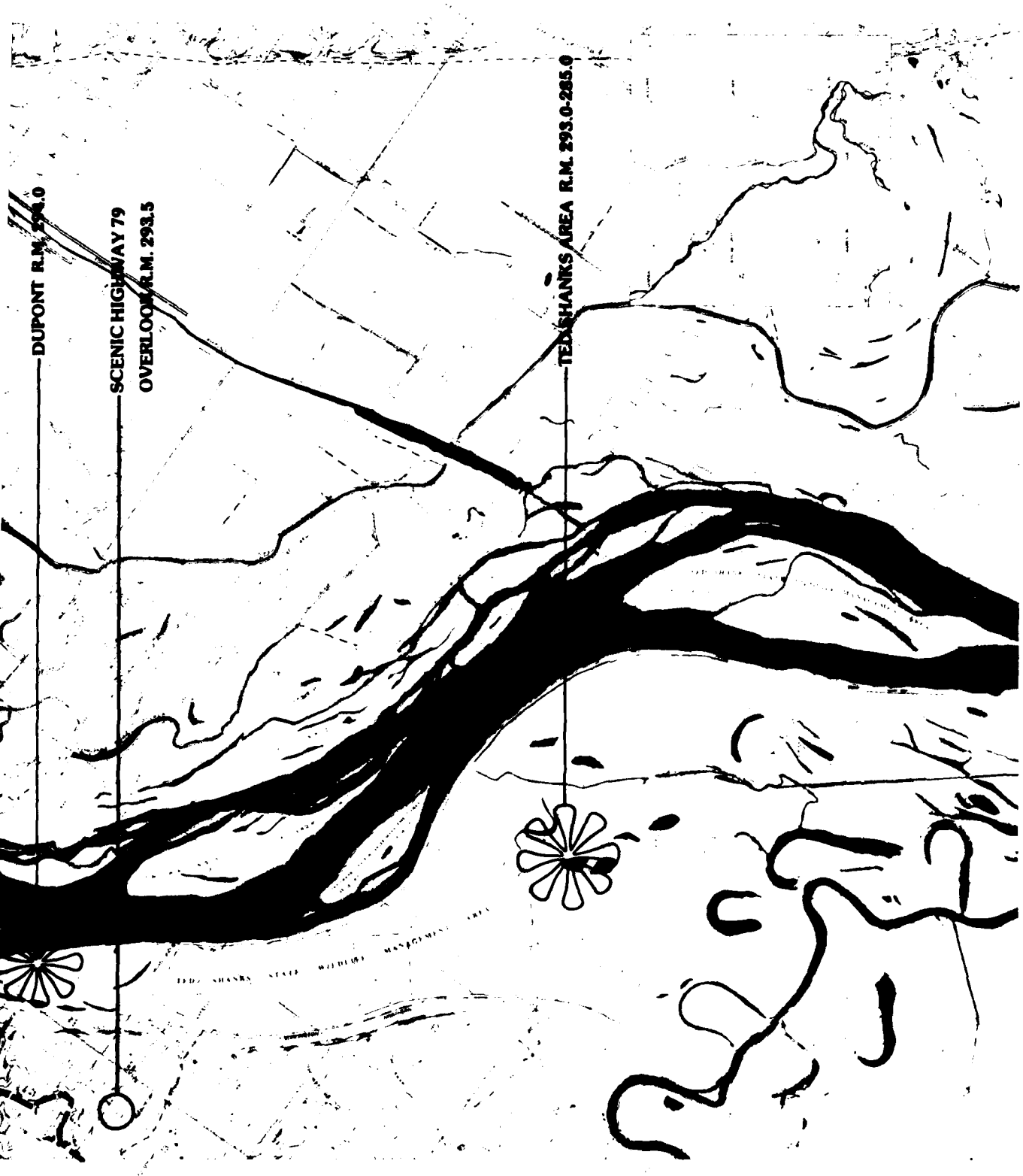


DUPONT R.M. 293.0

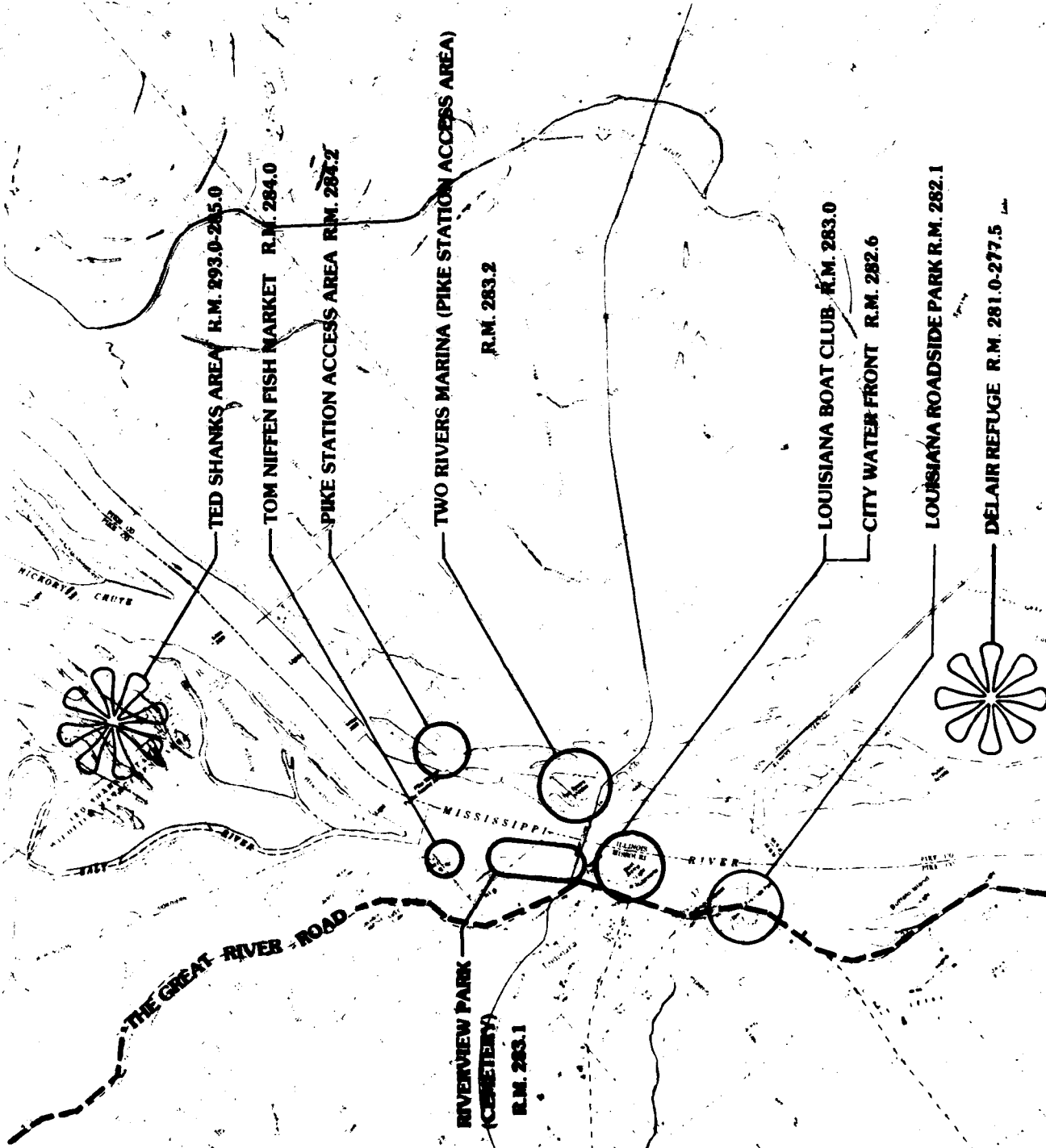
SCENIC HIGHWAY 79
OVERLOOK R.M. 293.5

TEXSHANKS AREA R.M. 293.0-285.0

UPPER MISSISSIPPI RIVER
PLATE 1



RECREATION INVENTORY



LITTLE CALUMET CREEK PUBLIC ACCESS R.M. 277.1

CALUMET SALES AND SERVICE R.M. 277.0

SILD PARK
(CONCESSION)
R.M. 276.1

PLEASANT HILL AREA R.M. 274.3

UPPER MISSISSIPPI RIVER
FROM 24 MILE 274 TO MILE 282
PLATE 2

12

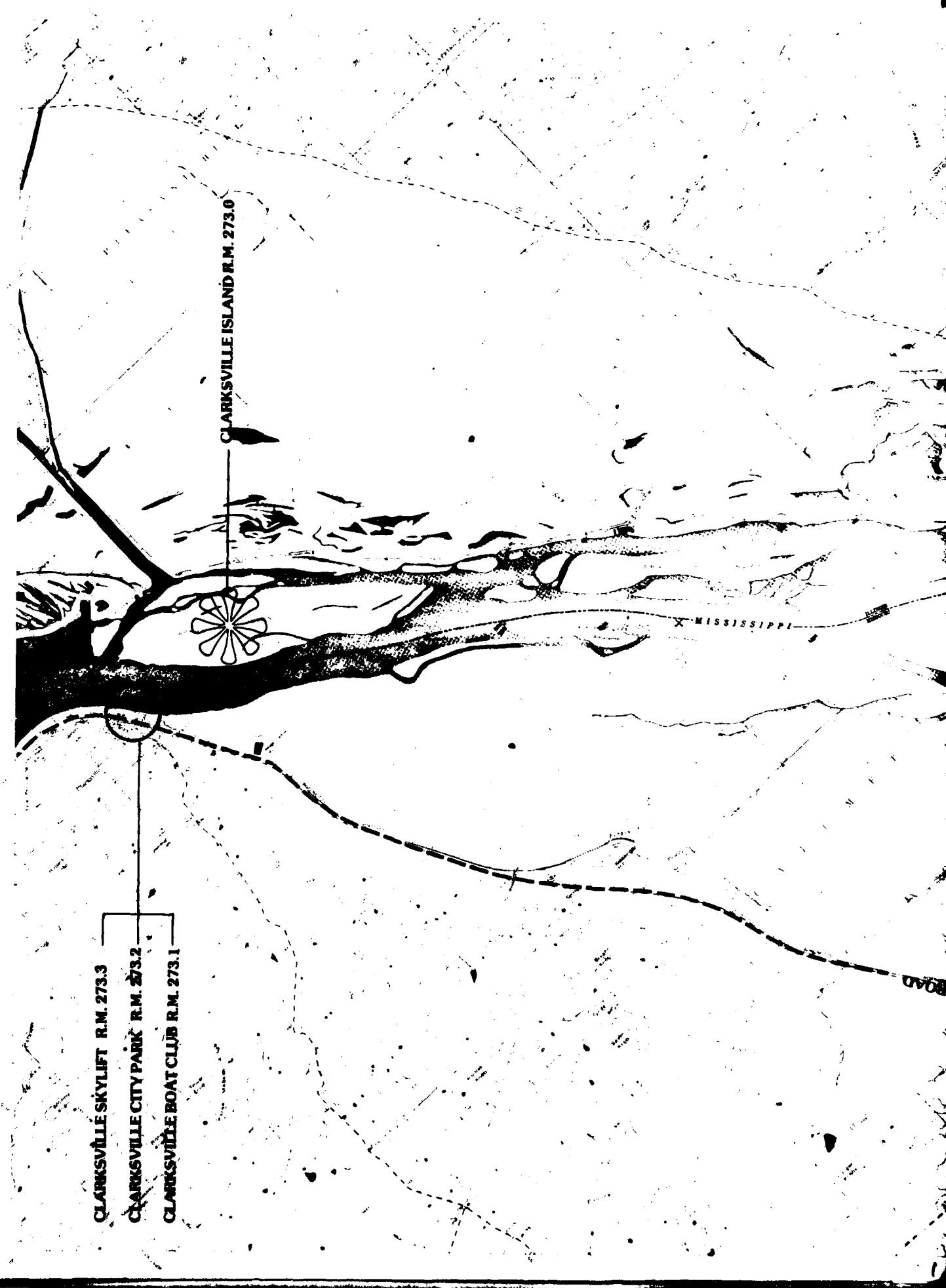
RECREATION INVENTORY

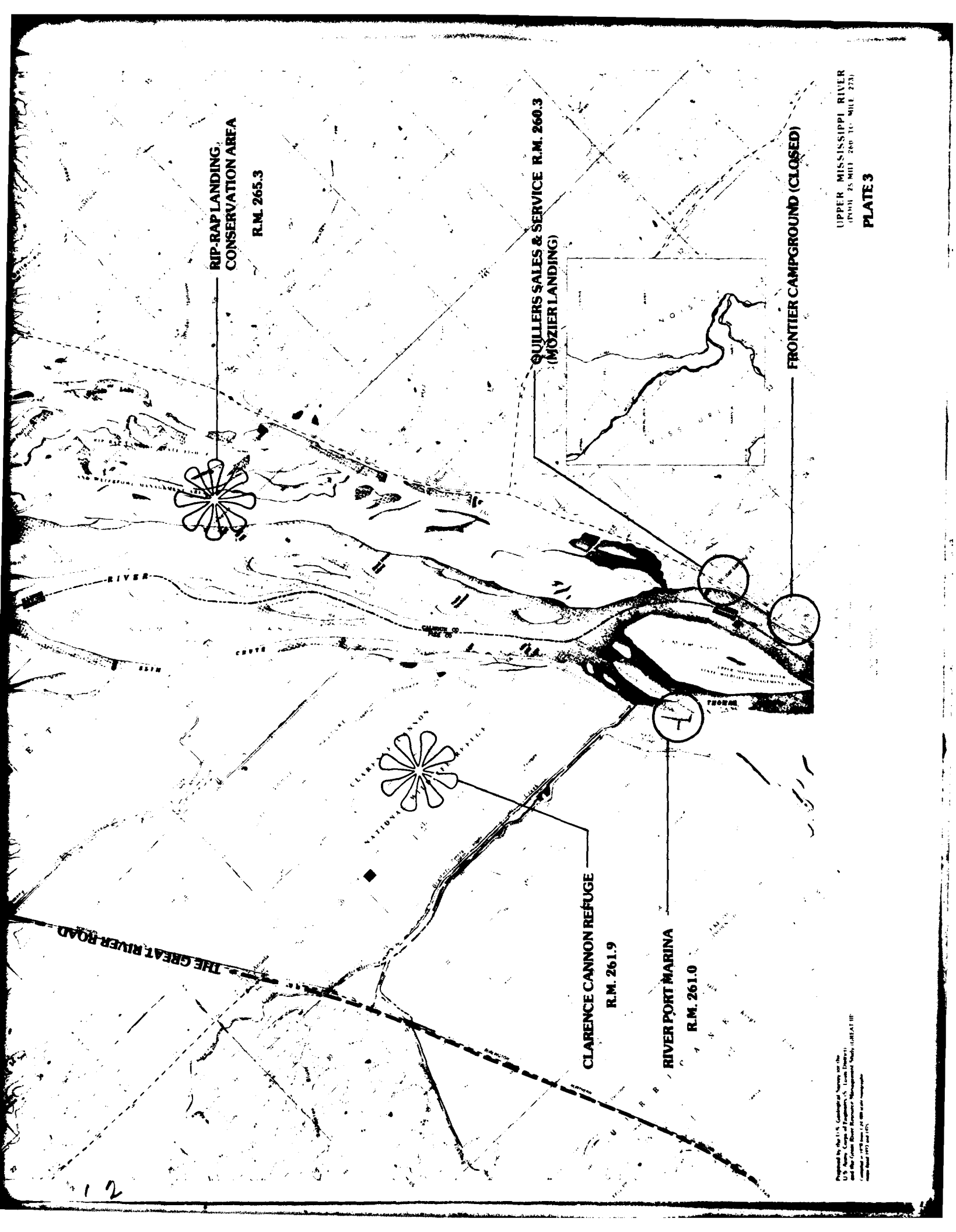
CLARKSVILLE SKYLIFT R.M. 273.3

CLARKSVILLE CITY PARK R.M. 273.2

CLARKSVILLE BOAT CLUB R.M. 273.1

CLARKSVILLE ISLAND R.M. 273.0






RIP-RAP LANDING
CONSERVATION AREA

R.M. 265.3

QUILLERS SALES & SERVICE
(MOZIER LANDING)

R.M. 260.3

FRONTIER CAMPGROUND (CLOSED)



CLARENCE CANNON REFUGE

R.M. 261.9

RIVER PORT MARINA

R.M. 261.0

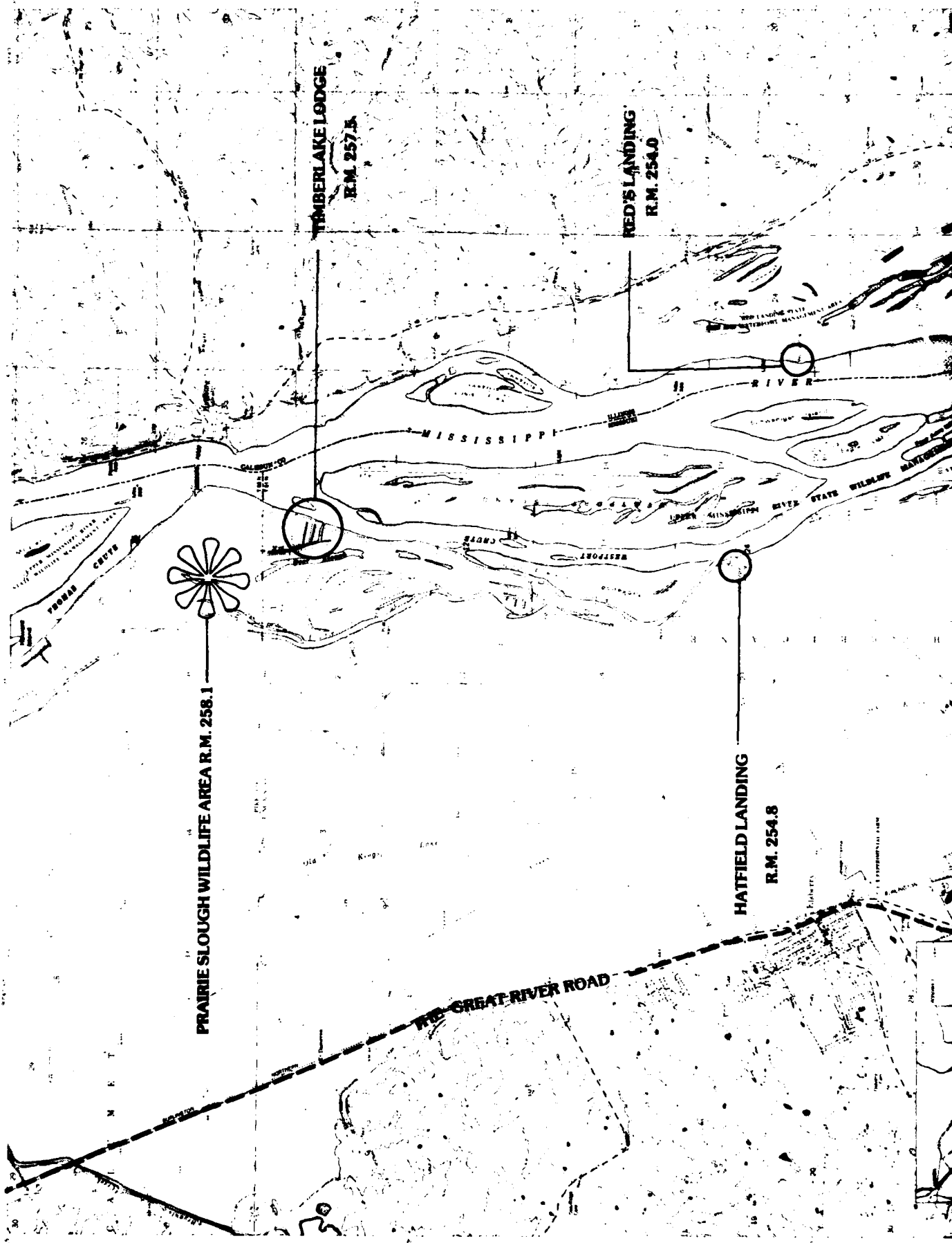
THE GREAT RIVER ROAD

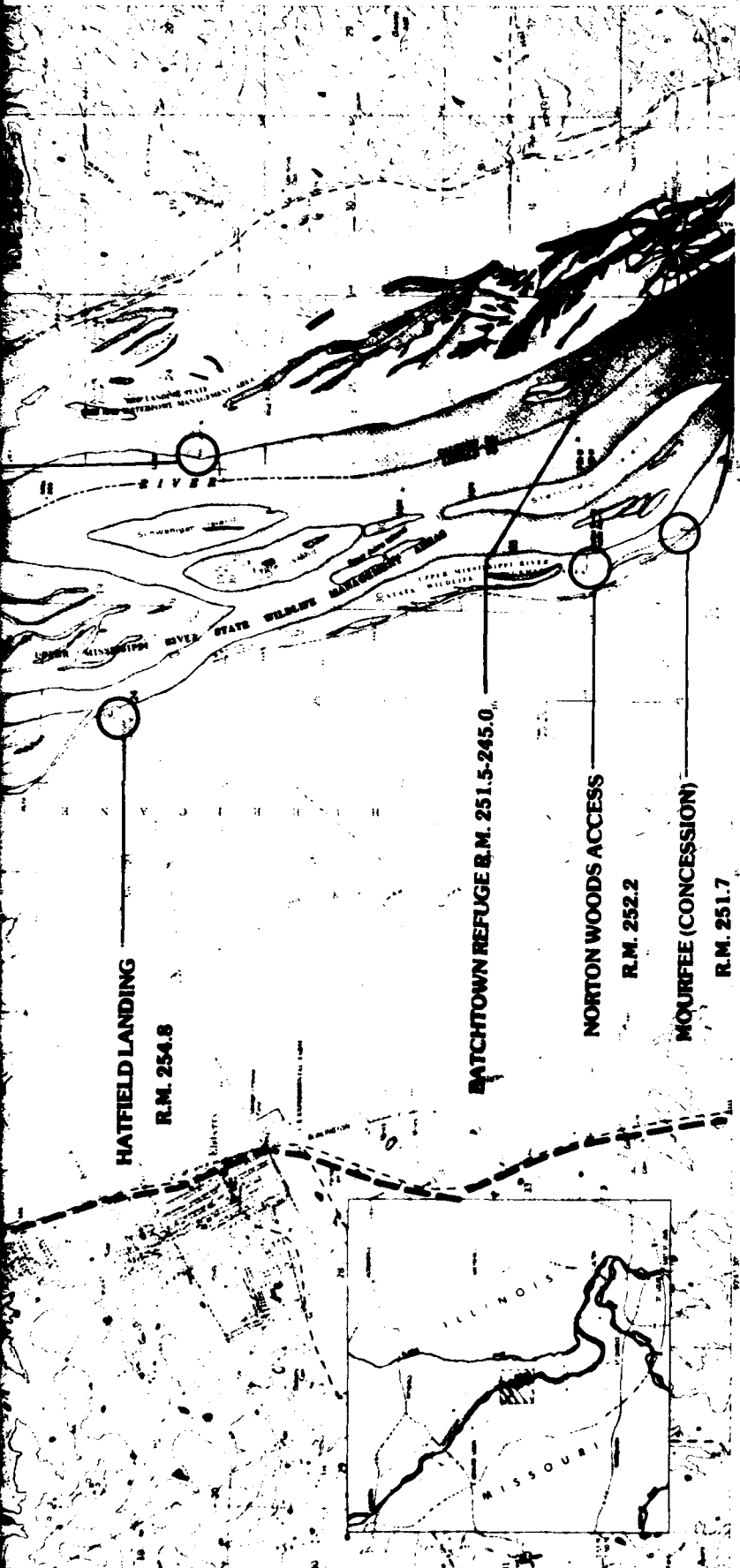
UPPER MISSISSIPPI RIVER
(FROM 25 MILE 260 TO MILE 273)

PLATE 3

U.S. Fish and Wildlife Service
U.S. Department of the Interior
and the Great River Parkway Management Study (GREAT RIVER)
Completed in 1978 under a grant from the Department of the Interior
Map Scale 1:50,000 (1 inch = 0.8 miles)

RECREATION INVENTORY






UPPER MISSISSIPPI RIVER
 (POOL 25-MILE 251 TO MILE 259)
PLATE 4

MADE BY
 THE UNITED STATES GEOLOGICAL SURVEY
 WASHINGTON, D. C. 20506

Prepared by the U.S. Geological Survey for the
 U.S. Army Corps of Engineers, St. Louis District,
 and the Great River Enterprise Management Study (GREAT 88)
 Contract 1989 from 1-88-0000-000000
 Copyright 1991

12

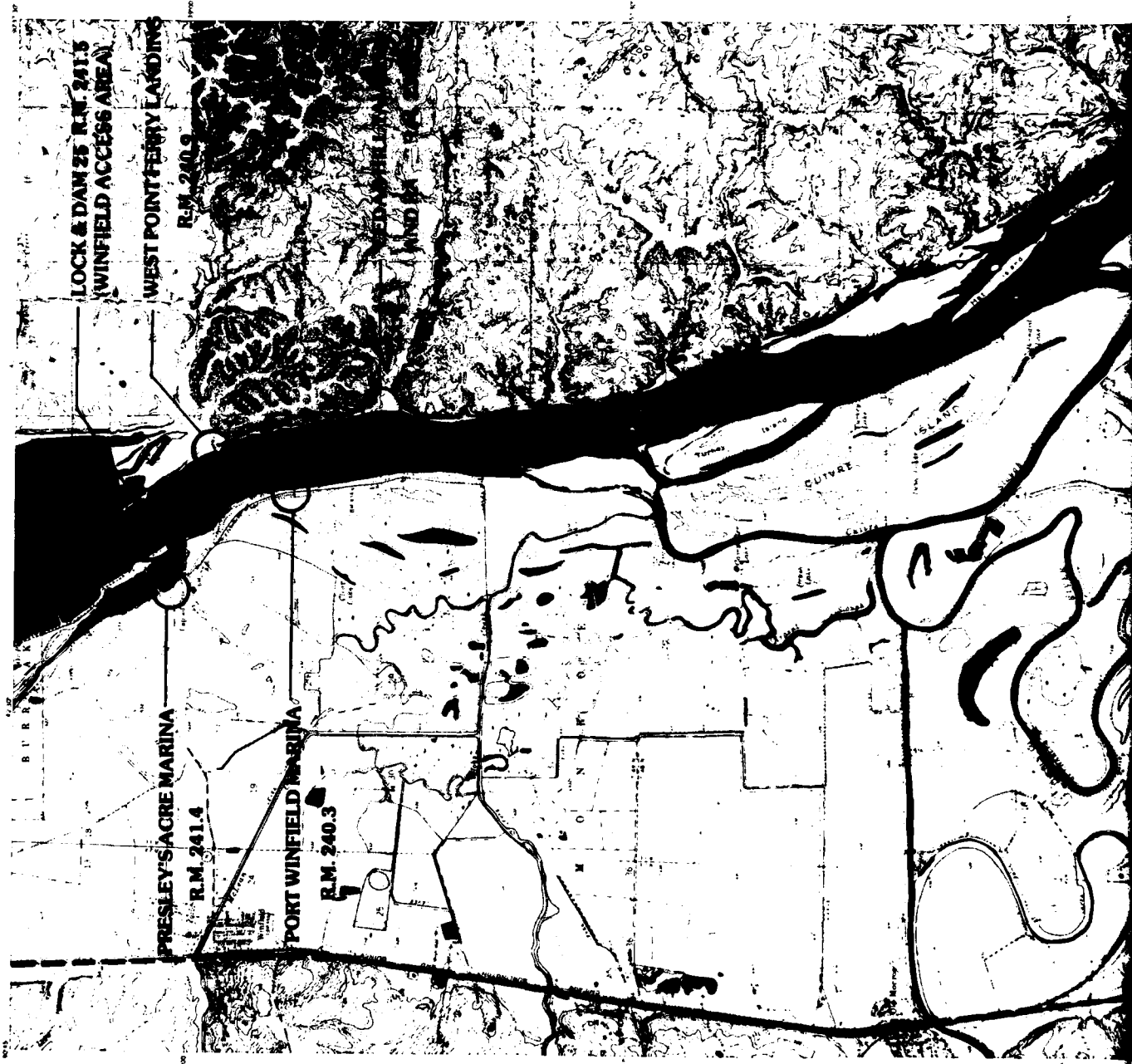


Prepared by the U.S. Geological Survey for the
 U.S. Army, Corps of Engineers (St. Louis District)
 and the Great River Resource Management Study (GREAT II)
 Conducted in 1978 from 1:50,000-scale topographic
 maps dated 1975

Scale 1:24,000
 Contour Interval 10 and 20 Feet
 National Geodetic Vertical Datum of 1929

**UPPER MISSISSIPPI RIVER
 (POOL 25-MILE 242 TO MILE 250)
 PLATE 5**

RECREATION INVENTORY



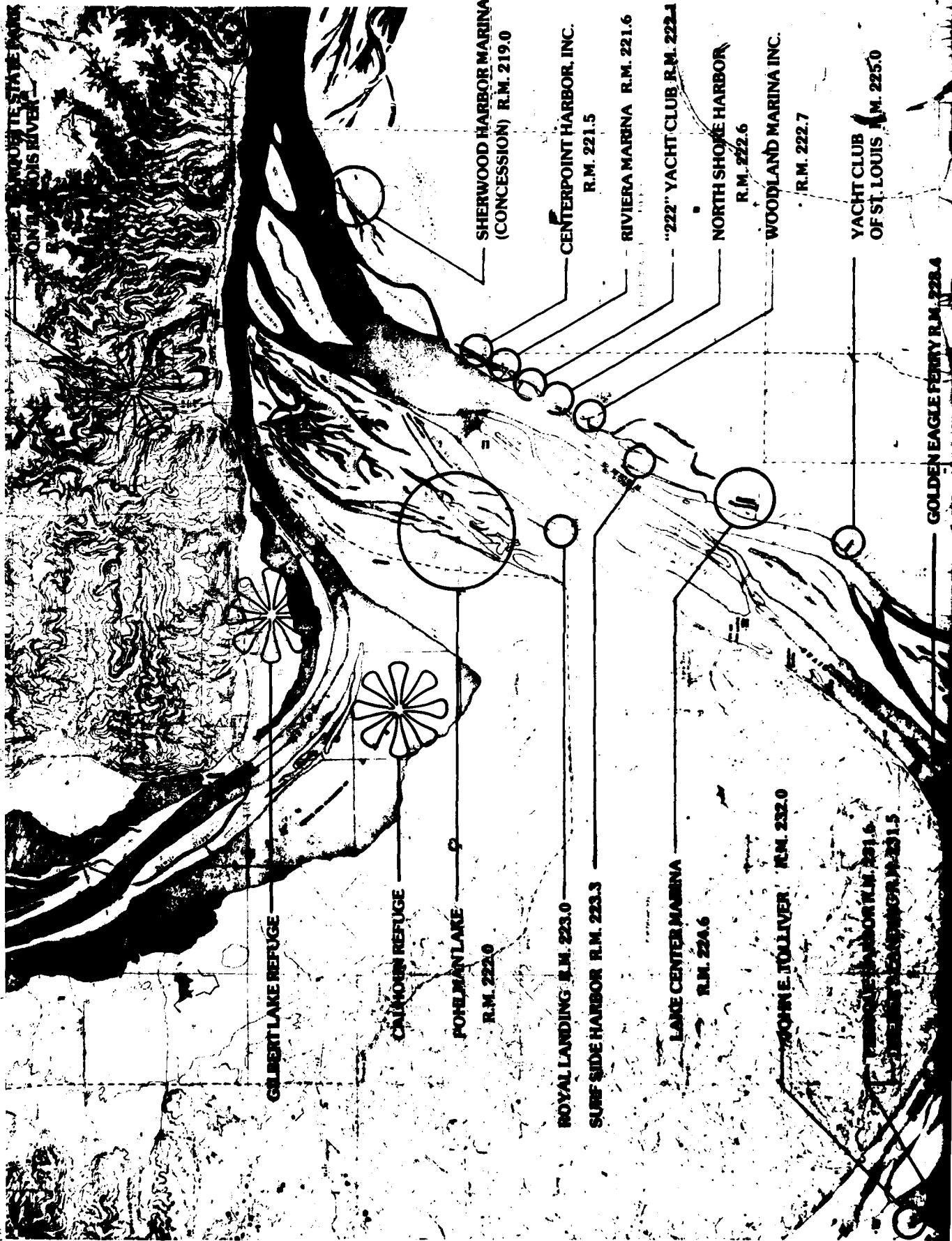


UPPER MISSISSIPPI RIVER
 (POOL 24-MILE 235 TO MILE 241)
PLATE 6

SCALE 1:24,000
 CONTOUR INTERVAL 10 FEET
 (BASED ON U.S. GEOLOGICAL SURVEY DATA)

Prepared by the U.S. Geological Survey for the
 U.S. Army, Corps of Engineers (St. Louis District)
 and the Army Corps of Engineers (St. Louis District)
 under contract to the Army Corps of Engineers
 under contract to the Army Corps of Engineers
 under contract to the Army Corps of Engineers

RECREATION INVENTORY



SUNNY SIDE MARINA R.M. 225.3

LAKE CENTER MARINA

R.M. 204.6

WOMBE TOLLIVER R.M. 232.0

R.M. 221.5

RIVIERA MARINA R.M. 221.6

"222" YACHT CLUB R.M. 222.1

NORTH SHORE HARBOR

R.M. 222.6

WOODLAND MARINA INC.

R.M. 222.7

YACHT CLUB OF ST. LOUIS R.M. 225.0

GOLDEN EAGLE FERRY R.M. 228.4

SOUTH SHORE HARBOR R.M. 227.0

BERGIN'S BOAT HARBOR R.M. 227.2

DARDENNE BOAT HARBOR (CLOSED) R.M. 227.3

CROWDENS BOAT RAMP R.M. 227.5

CLUB HOLIDAY BOAT MARINA (CLOSED) R.M. 230.5

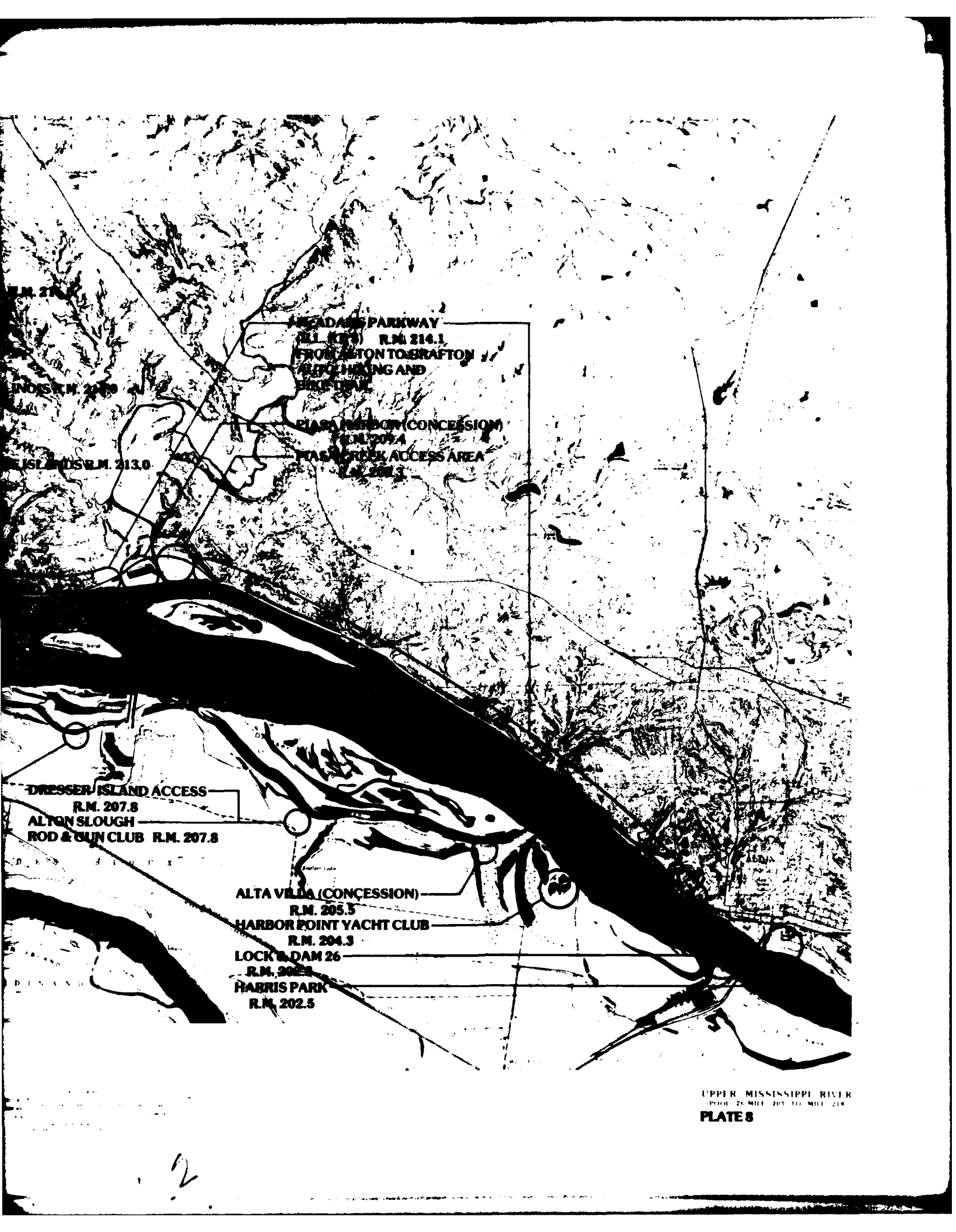
UPPER MISSISSIPPI RIVER
UPON TO BEE FOR THE MILE 212
PLATE 7

RECREATION INVENTORY



Prepared by the U.S. Geological Survey for the
U.S. Army Corps of Engineers (St. Louis District)
and the Great River National Management Study (GREAT II)
Copyright © 1975 by U.S. Geological Survey. All rights reserved.

SCALE 1:50,000
CONTINENTAL SHEET
RECREATION INVENTORY, GREAT II



R.M. 214.1
R.M. 213.0
ISLANDS R.M. 213.0

HEADASS PARKWAY
(L.I. 100) R.M. 214.1
FROM LANTON TO BRAFTON
ALICE HIKING AND
BIKE TRAIL

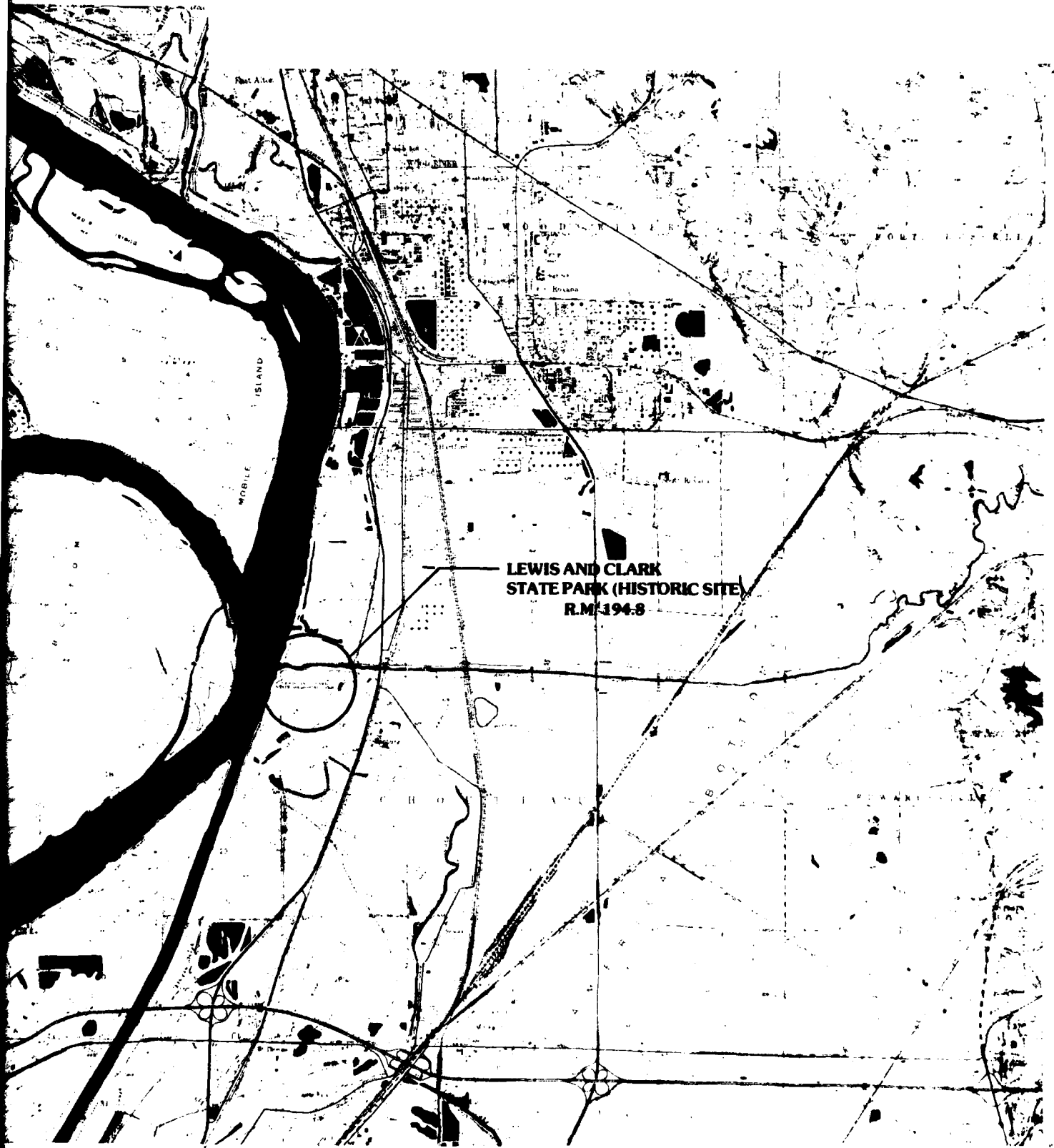
ELIASA REED BOON CONCESSION
R.M. 209.4
TAS CREEK ACCESS AREA
R.M. 209.3

DRESSER ISLAND ACCESS
R.M. 207.8
ALTON SLOUGH
ROD & GUN CLUB R.M. 207.8

ALTA VILLA (CONCESSION)
R.M. 205.5
HARBOR POINT YACHT CLUB
R.M. 204.3
LOCK & DAM 26
R.M. 202.8
HARRIS PARK
R.M. 202.5

UPPER MISSISSIPPI RIVER
POOL 26 MILE 203 TO MILE 214
PLATE 8

2



LEWIS AND CLARK
STATE PARK (HISTORIC SITE)
R.M. 194.8

1 2

RECREATION INVENTORY



JEFFERSON NATIONAL EXPAN
R.M. 179.2
ST. LOUIS CITY HARBOR
R.M. 179.7

Prepared by the U.S. Geological Survey for the
U.S. Army Corps of Engineers (St. Louis District)
and the Great River Resource Management Study (GRRM) III.
Map No. 179.7 from 1:25,000 scale topographic
map No. 2-179.



FRANKLIN LAKE
EDSINGER LAKE

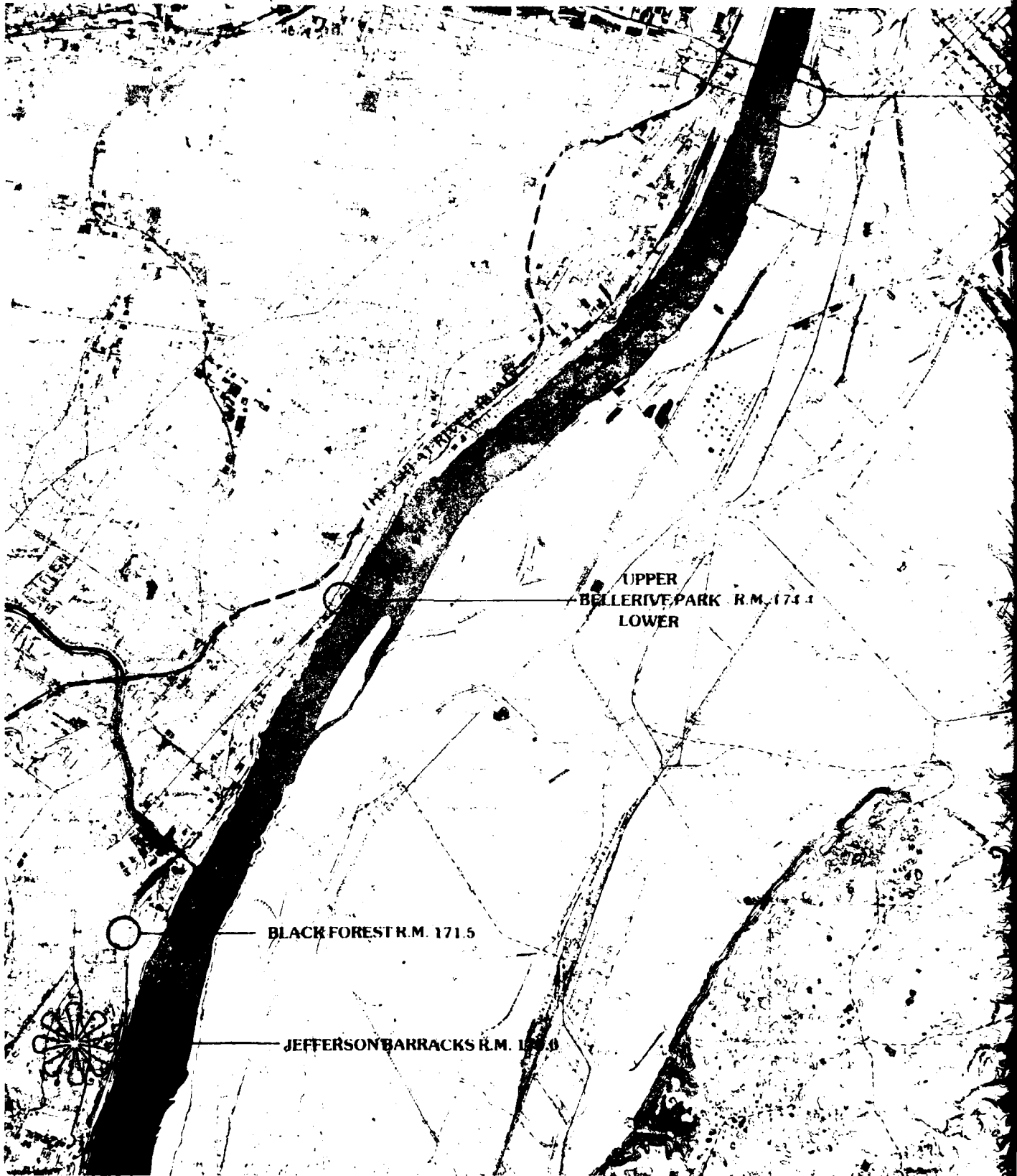
Central Lake

PERSON NATIONAL EXPANSION MEMORIAL
R.M. 179.B
LOUIS CITY HARBOR
R.M. 179.7

MIDDLE MISSISSIPPI RIVER
MILE 150 TO MILE 154
PLATE 10

2

RECREATION INVENTORY




Prepared by the U.S. Geological Survey for the
U.S. Army Corps of Engineers, the Lower Missouri
and the Great River Resource Management Study (GRRMIS).
Copyright © 1974 by U.S. Geological Survey
Map Scale 1:50,000

U.S. GEOLOGICAL SURVEY
WATER RESOURCES DIVISION
WASHINGTON, D.C. 20540

EAST ST. LOUIS R.M. 1756

CENTREVILLE

SCALE 1:24,000

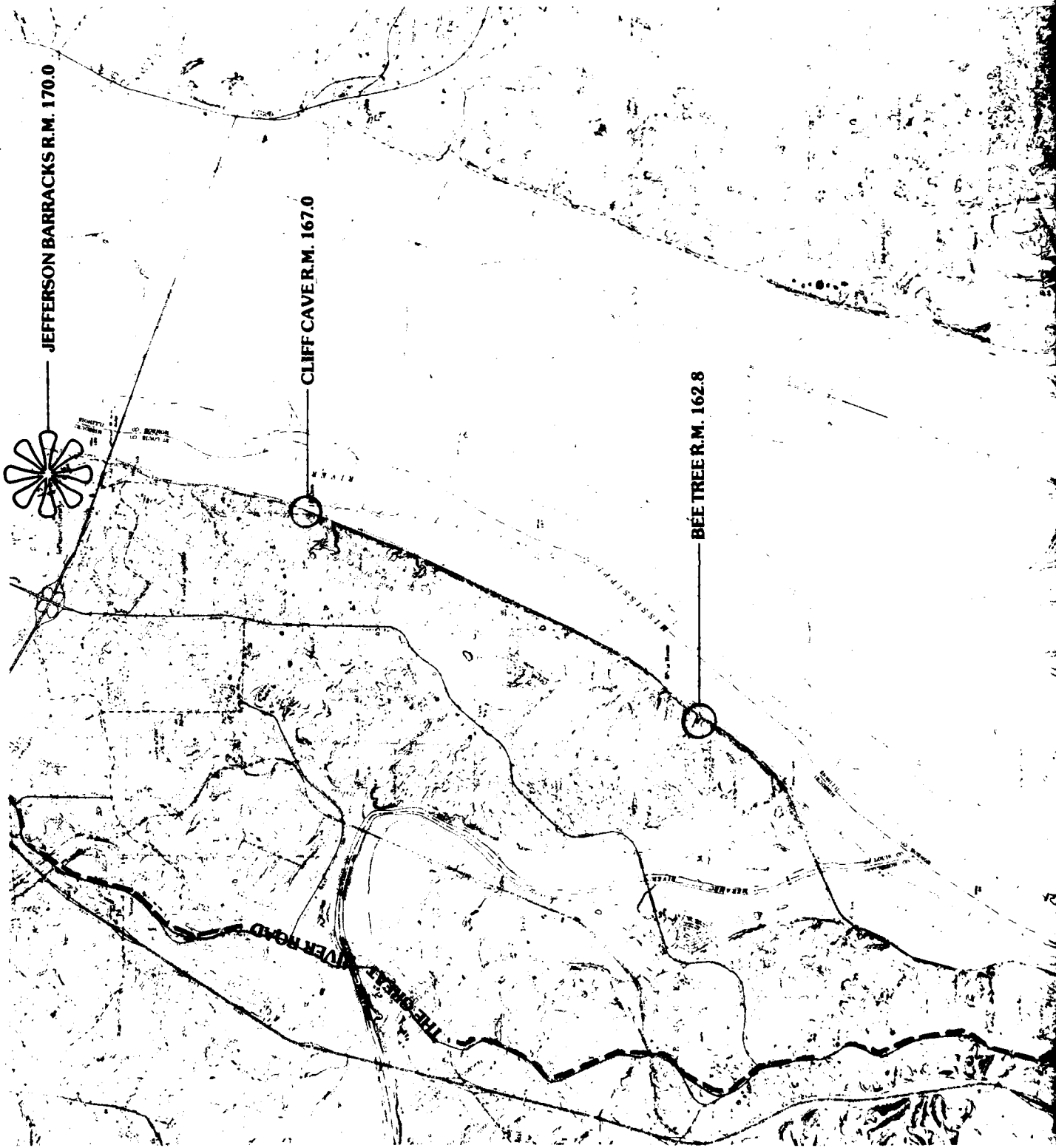


CONTOUR INTERVAL 5 AND 20 FEET
NATIONAL GEODETIC SURVEY OF 1929

MIDDLE MISSISSIPPI RIVER
(MILE 170 TO MILE 174)
PLATE 11

2

RECREATION INVENTORY

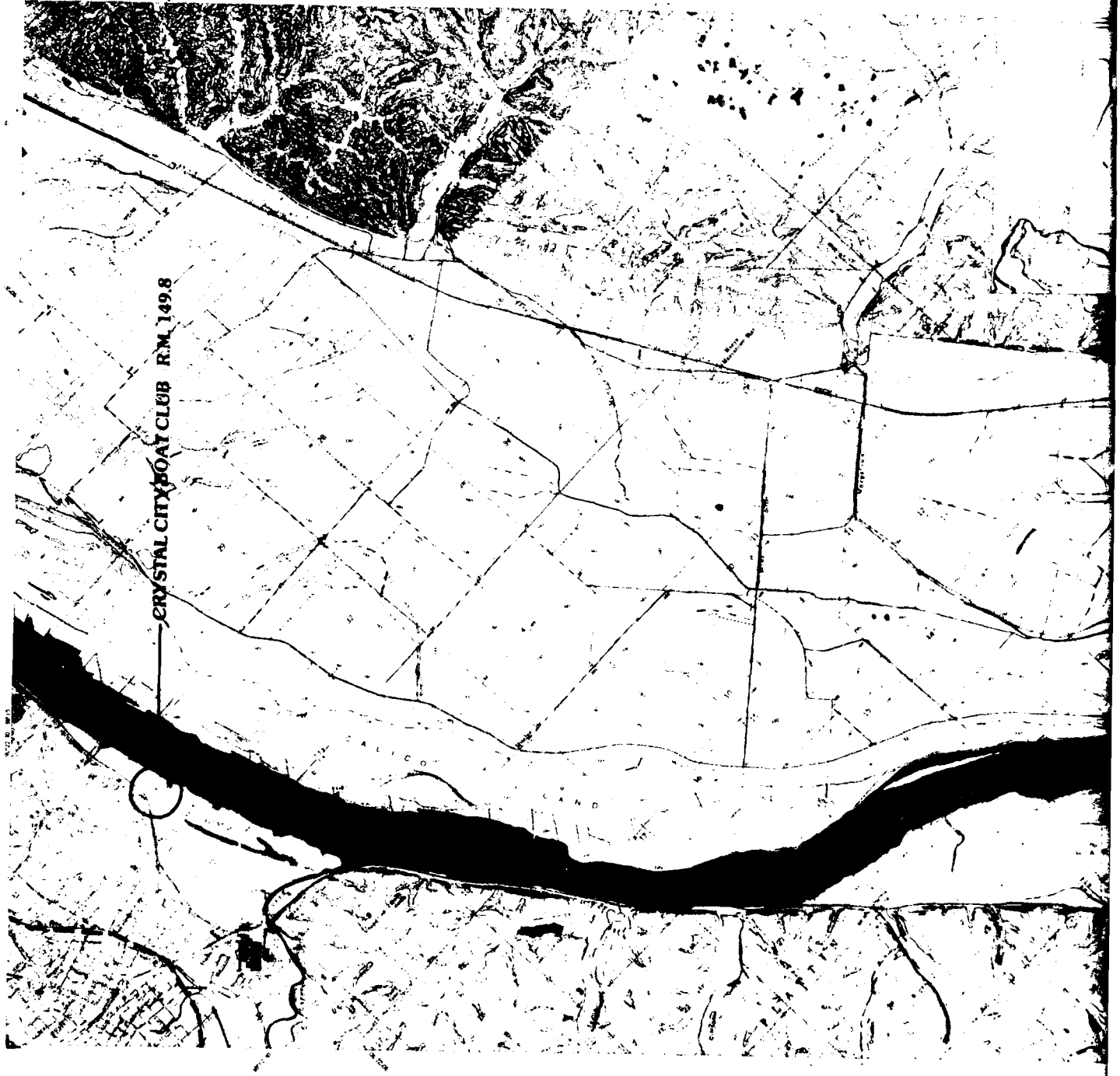




MIDDLE MISSISSIPPI RIVER
SCALE 1:50,000
PLATE 12

1 2

RECREATION INVENTORY

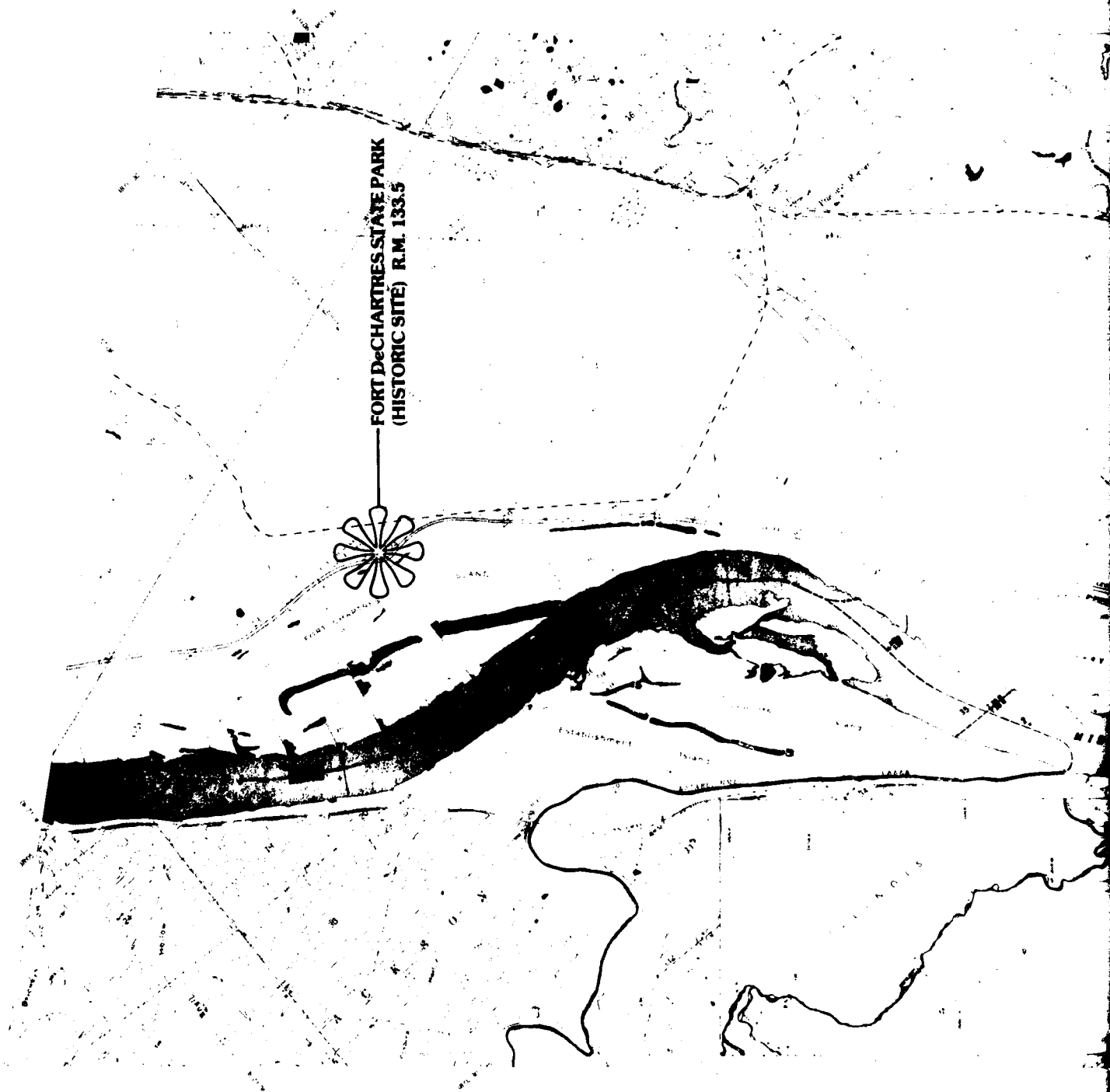




MIDDLE MISSISSIPPI RIVER
MAP OF THE MIDDLE
PLATE 13

Scale 1:50,000
Vertical Datum
Horizontal Datum
Projection
Map Date
Map Sheet
Map Scale
Map Title
Map Author
Map Editor
Map Publisher
Map Distributor
Map Copyright

RECREATION INVENTORY





MIDDLE MISSISSIPPI RIVER
 (MILE 123 TO MILE 135)
PLATE 14

Prepared by the U.S. Geological Survey for the
 Army Corps of Engineers, St. Louis District,
 and the Great River Mississippi Study (GREAT III)
 Contract 1478 River 23, 24, 25, 26, 27, 28, 29, 30, 31, 32, 33, 34, 35, 36, 37, 38, 39, 40, 41, 42, 43, 44, 45, 46, 47, 48, 49, 50, 51, 52, 53, 54, 55, 56, 57, 58, 59, 60, 61, 62, 63, 64, 65, 66, 67, 68, 69, 70, 71, 72, 73, 74, 75, 76, 77, 78, 79, 80, 81, 82, 83, 84, 85, 86, 87, 88, 89, 90, 91, 92, 93, 94, 95, 96, 97, 98, 99, 100

12

RECREATION INVENTORY



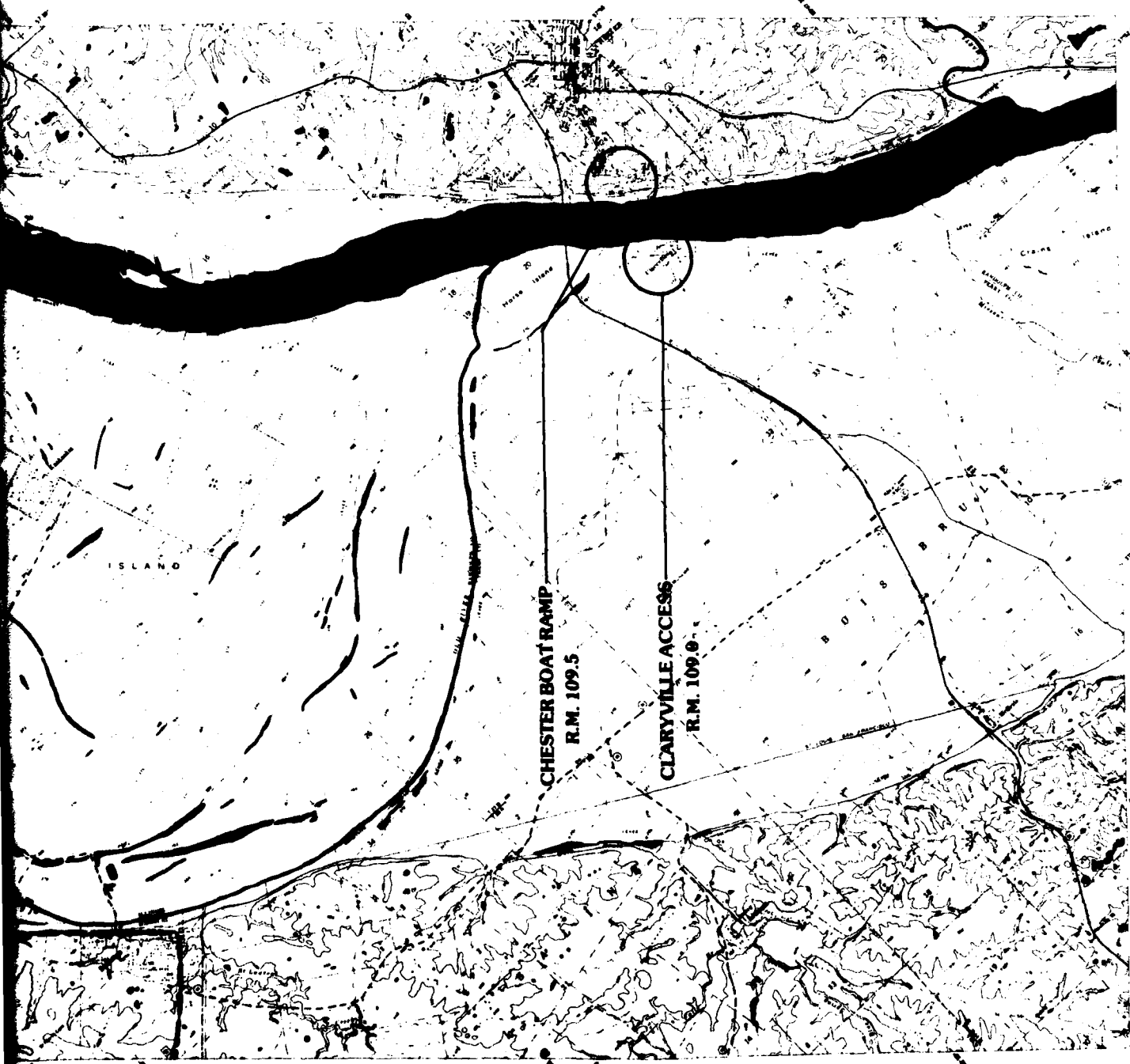
**FORT KASKASKIA STATE PARK
(HISTORIC SITE) R.M. 116.5**

THE GREAT RIVER ROAD

BOIS BRULE BOTTOM

ILLINOIS

MISSOURI




MIDDLE MISSISSIPPI RIVER
(MILE 100 TO MILE 113)
PLATE 15

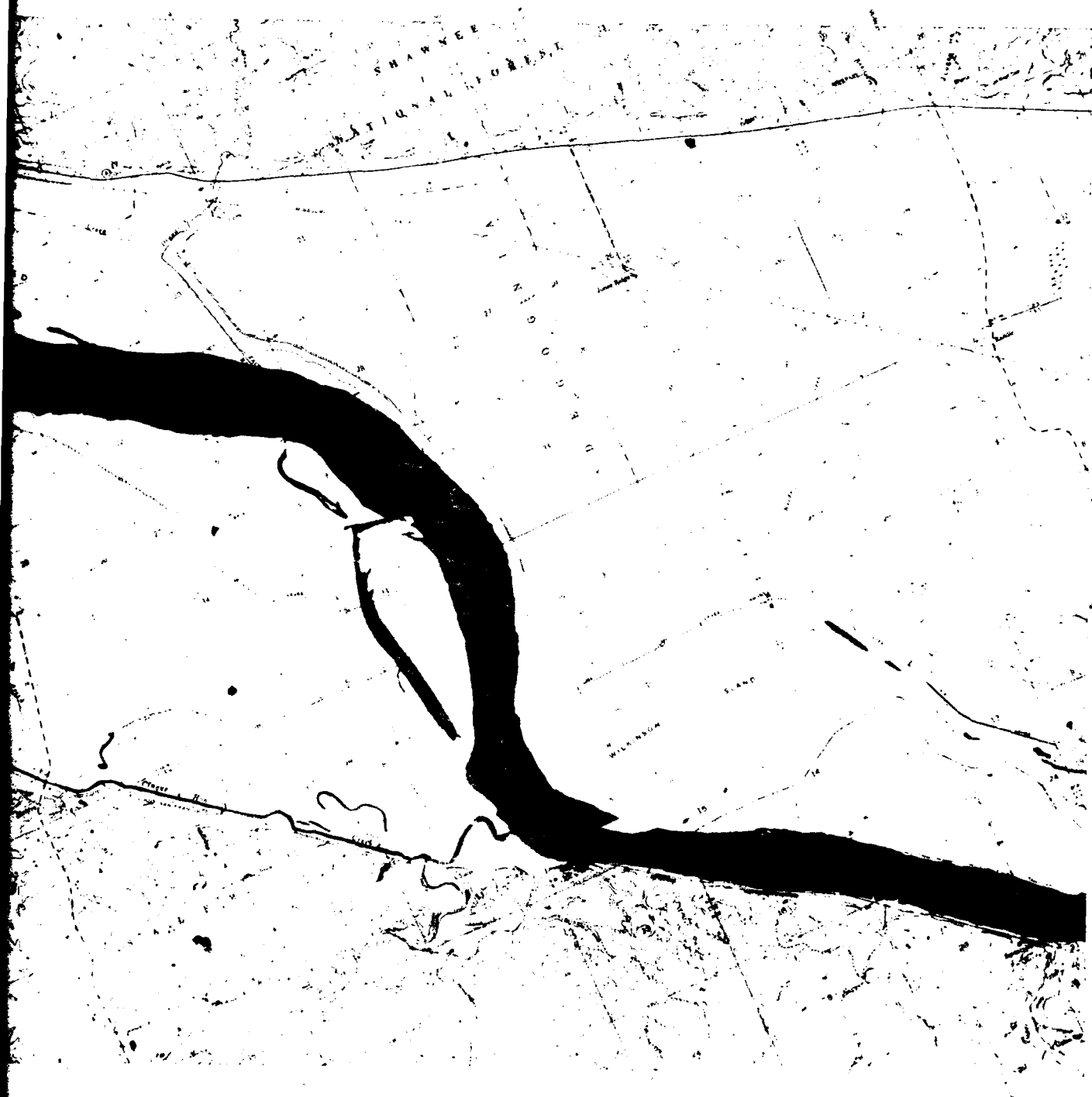
SCALE 1:24,000
VERTICAL DATUM: MEAN SEA LEVEL
HORIZONTAL DATUM: NAD 83

Prepared by the U.S. Geological Survey for the
U.S. Army, Corps of Engineers, St. Louis District
under contract to the Army Corps of Engineers
under contract number D-100-100-000000
DATE: 1983

2

RECREATION INVENTORY



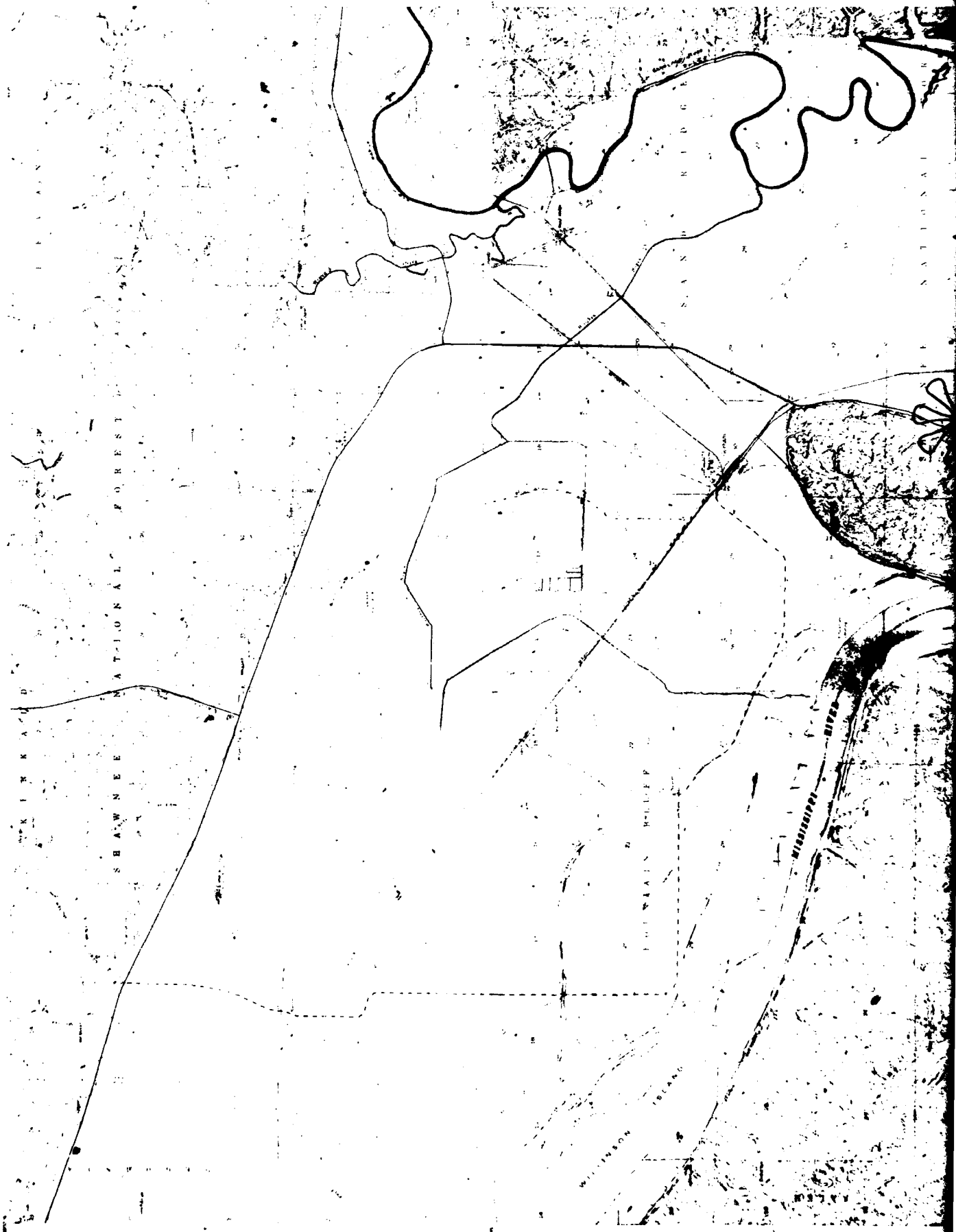


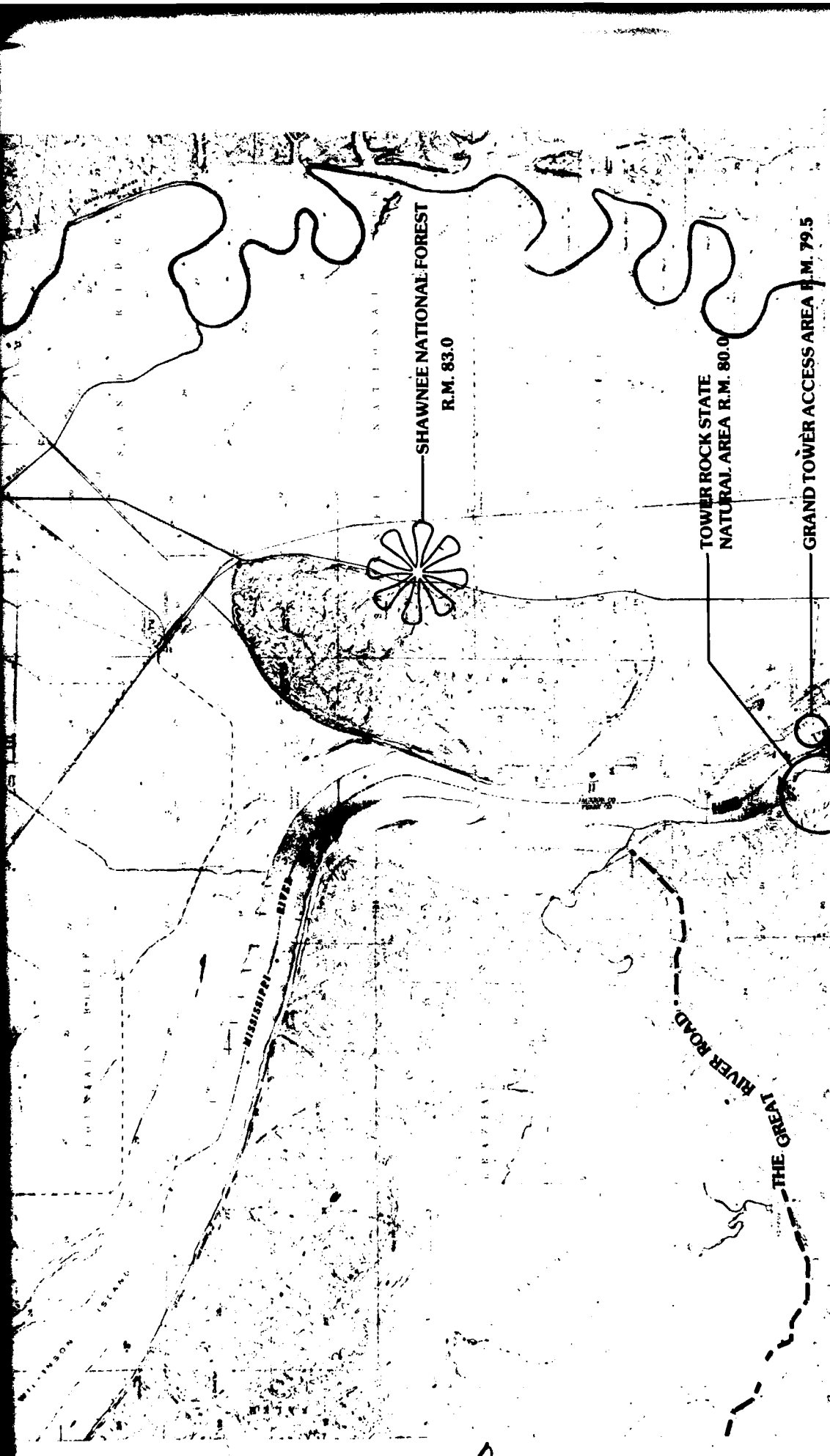
MIDDLE MISSISSIPPI RIVER
(MILL 90 TO MILL 107)
PLATE 16

U.S. GEOLOGICAL SURVEY
WATER RESOURCES DIVISION
MISSISSIPPI RIVER
MILL 90 TO MILL 107
PLATE 16

U.S. GEOLOGICAL SURVEY
WATER RESOURCES DIVISION
MISSISSIPPI RIVER
MILL 90 TO MILL 107
PLATE 16

RECREATION INVENTORY

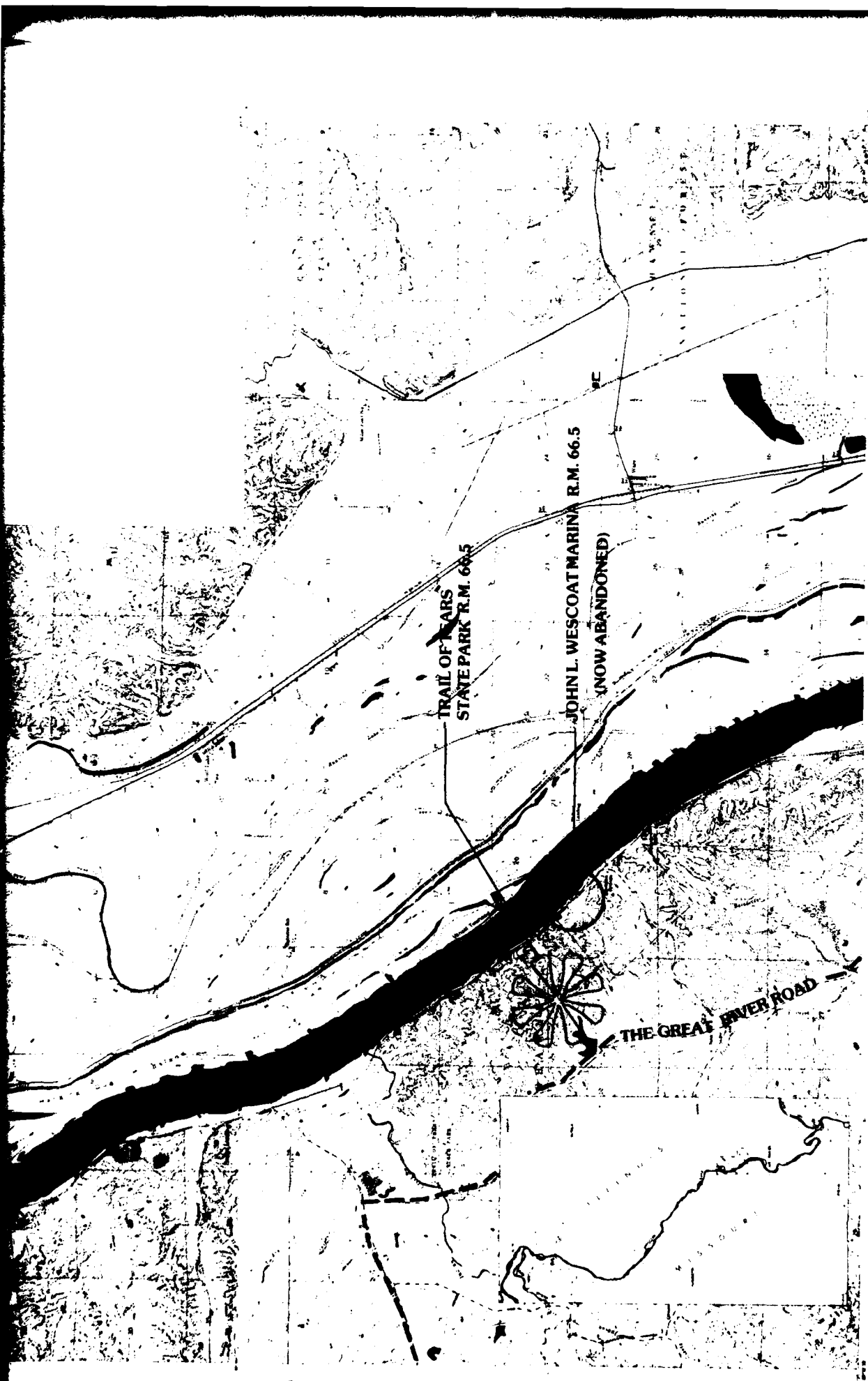




MIDDLE MISSISSIPPI RIVER
PLATE 17

RECREATION INVENTORY





MIDDLE MISSISSIPPI RIVER
MILE 66.5-67.5
PLATE 18

Copyright © 1988 by the U.S. Geological Survey, Reston, Virginia
This map is a reproduction of a map published by the U.S. Geological Survey, Reston, Virginia, in 1988. The original map is titled "Middle Mississippi River, Mile 66.5-67.5, Plate 18".

RECREATION INVENTORY



THE GREAT RIVER ROAD

CAPE ROCK PARK ACCESS R.M. 54.0

MISSISSIPPI RIVER

HONKERS BOAT CLUB R.M. 52.8

SINCLAIR DOCK R.M. 52.3

CAPE GIRARDEAU RIVERFRONT AREA R.M. 52.1

2.7

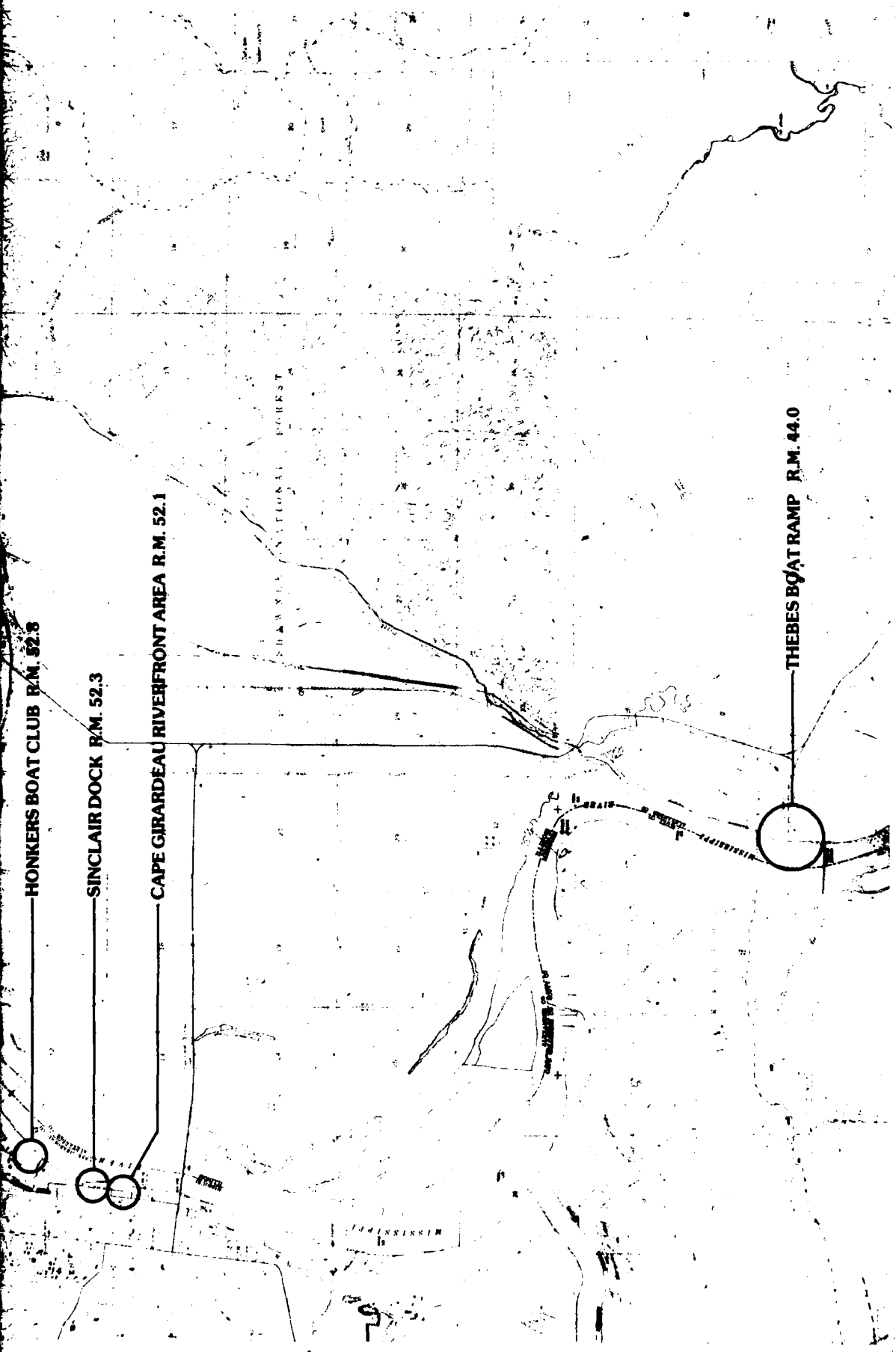
HONKERS BOAT CLUB R.M. 52.3

SINCLAIR DOCK R.M. 52.3

CAPE GIRARDEAU RIVERFRONT AREA R.M. 52.1

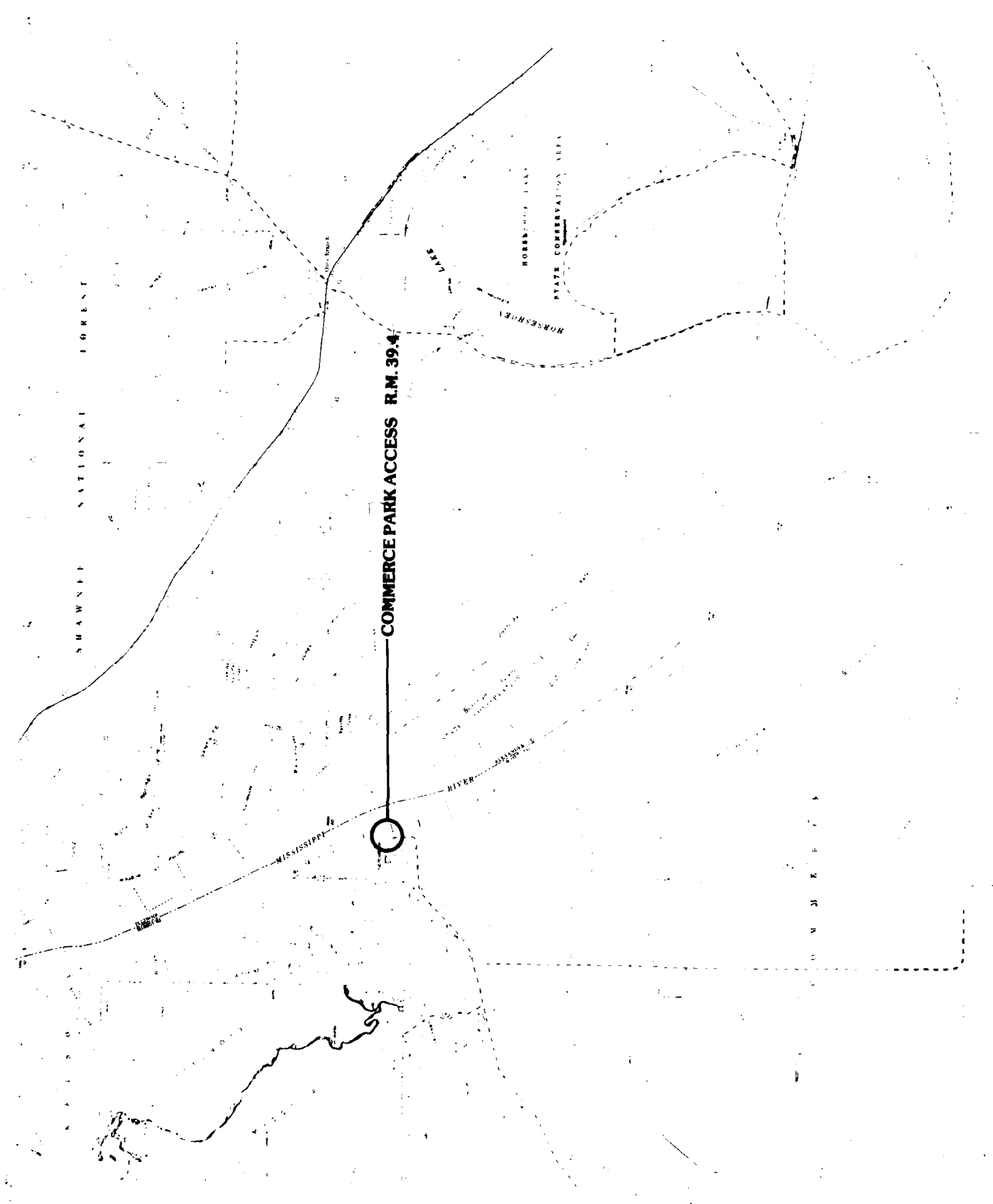
THEBES BOAT RAMP R.M. 44.0

MIDDLE MISSISSIPPI RIVER
MILE 44 TO MILE 51
PLATE 19



12

RECREATION INVENTORY



COMMERCE PARK ACCESS R.M. 39.4

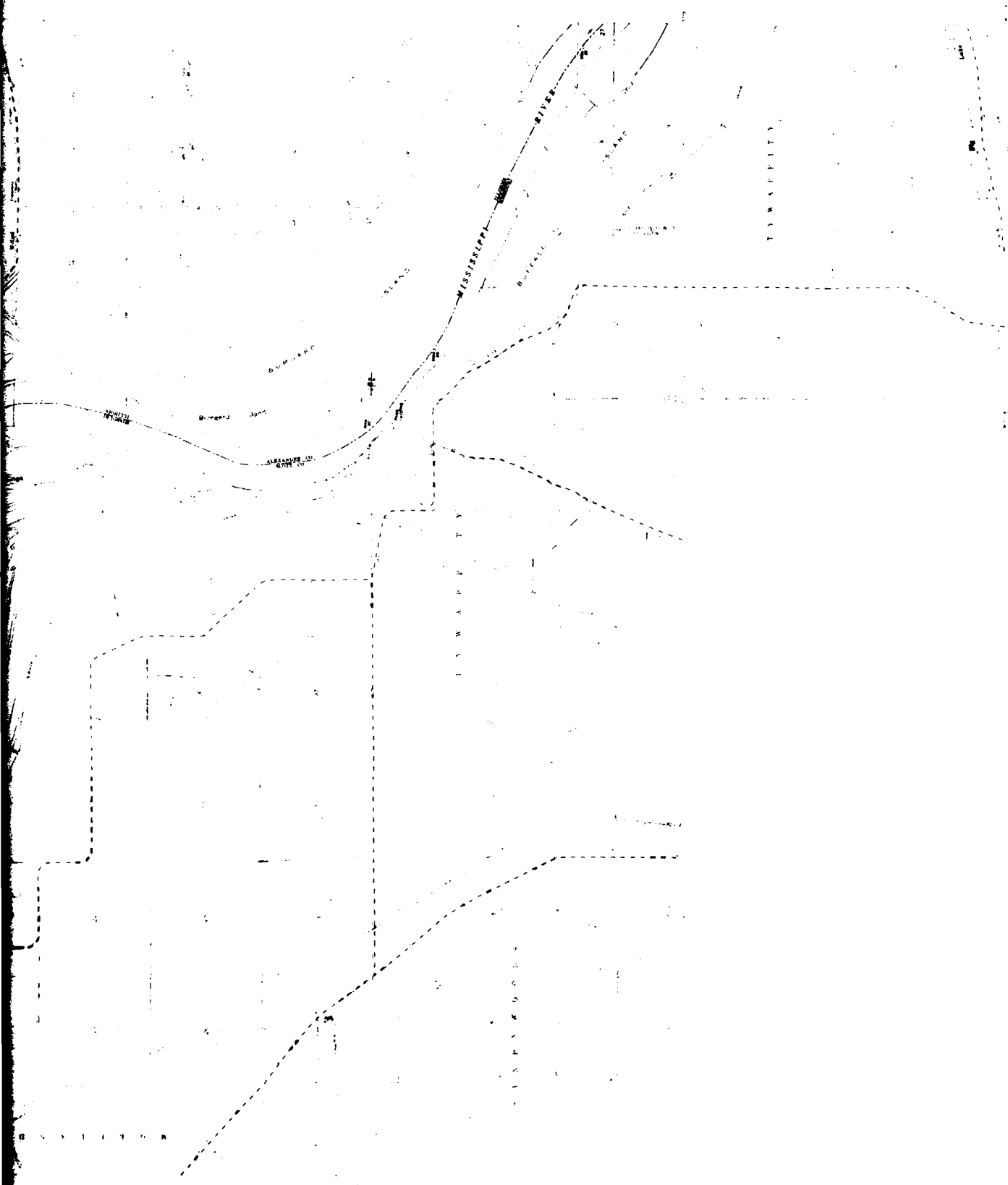
SHAWNEE NATIONAL FOREST

HORSESHOE LAKE
STATE CONSERVATION LEAS

MISSISSIPPI

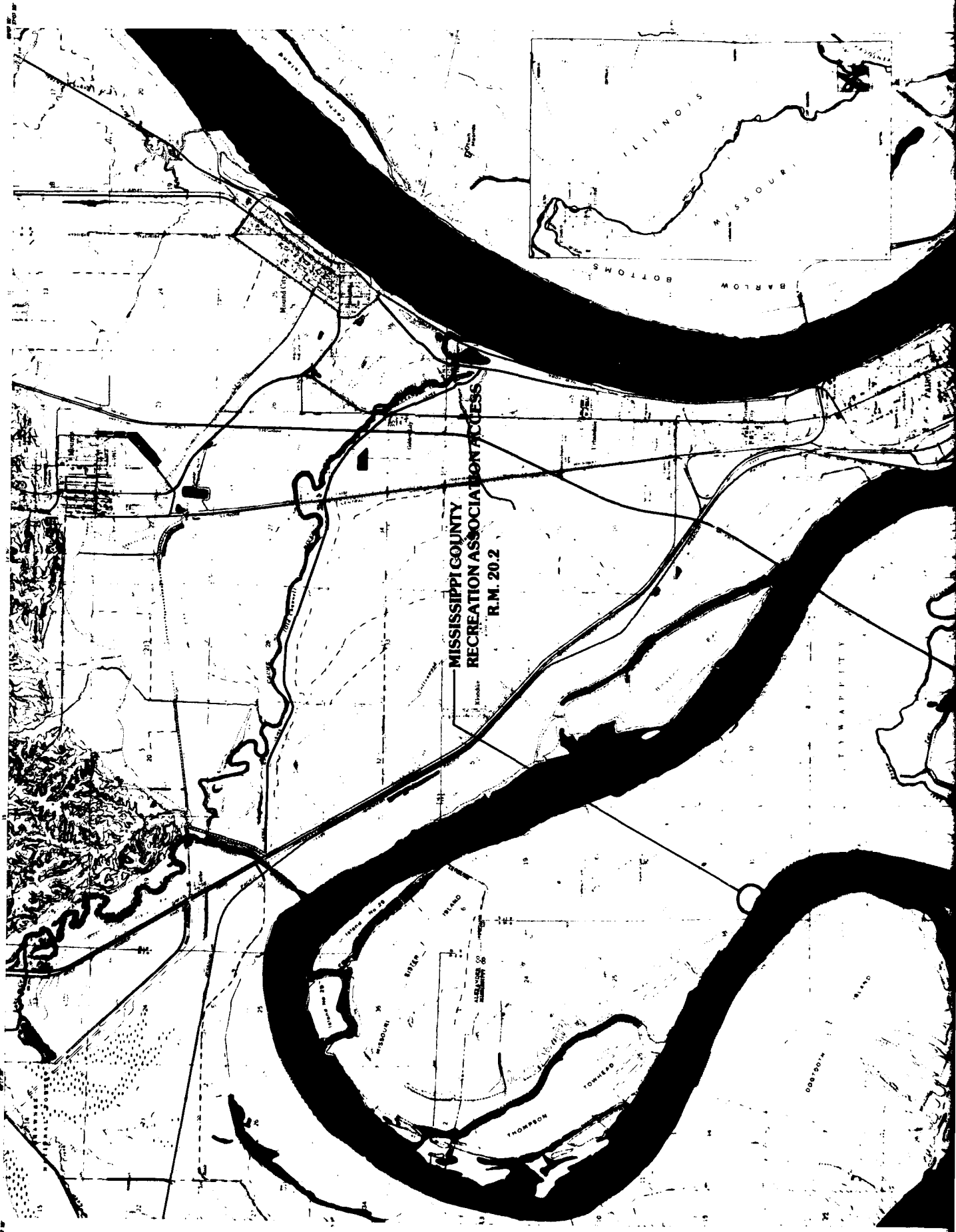
RIVER

MIDDLE MISSISSIPPI RIVER
(MILE 76 TO MILE 43)
PLATE 20



U.S. GEOLOGICAL SURVEY
WASHINGTON, D.C.

RECREATION INVENTORY





MIDDLE MISSISSIPPI RIVER
 (MILE 1 TO MILE 28)
PLATE 21

FORT DEFIANCE STATE PARK
 R.M. 1.0

Scale 1:50,000
 U.S. Army Corps of Engineers
 Hydrographic Survey
 Chart No. 11111
 1958

Produced by the U.S. Geological Survey for the
 U.S. Army Corps of Engineers (Ch. 11111)
 and the Army Corps of Engineers (Ch. 11111)
 under the authority of the Secretary of the Army
 and the Secretary of the Interior
 Copyright 1958 by the U.S. Government