AD-A154 318 FAA AIR TRAFFIC ACTIVITY FISCAL YEAR 1984(U) FEDERAL AVIATION ADMINISTRATION WASHINGTON DC OFFICE OF MANAGEMENT SYSTEMS N TREMBLEY 30 SEP 84 1/3

UNCLASSIFIED F/G 1/5 NL





MICROCOPY RESOLUTION TEST CHART
NATIONAL BUREAU OF STANDARDS-1963-A

AD-A154 318

U.S. Department of Transportation
Federal Aviation Administration

FAA Air Traffic Activity

FY 1984

DTIC FILE COPY

DTIC ELECTE MAY 28 1985 D

This document has been approved for public release and sale; its distribution is unlimited.

U.S. Department
of Transportation
**Federal Aviation
Administration**

FAA Air Traffic Activity

FY 1984

Federal Aviation Administration
Office of Management Systems
Washington, D.C. 20591

Availability is unlimited. Document may be released to the National Technical Information Service, Springfield, Virginia 22161, for sale to the public.

50272-101

REPORT DOCUMENTATION PAGE	1. REPORT NO.	2.	3. Recipient's Accession No.
4. Title and Subtitle: FAA AIR TRAFFIC ACTIVITY Fiscal Year 1984			5. Report Date: September 30, 1984 6.
7. Author(s): Nancy Trembley			8. Performing Organization Rept. No.
9. Performing Organization Name and Address: Federal Aviation Administration Office of Management Systems (AMS-420) Management Standards & Statistics Division 800 Independence Avenue, S.W. Washington, DC 20591			10. Project/Task/Work Unit No. 11. Contract(C) or Grant(G) No. (C) (G)
12. Sponsoring Organization Name and Address: same			13. Type of Report & Period Covered: Statistical (10/01/83 - 09/30/84) 14.

15. Supplementary Notes

1 / 1984.

16. Abstract (Limit: 200 words)

This report furnishes terminal and en route air traffic activity information (statistical data) of the National Airspace System. The data have been reported by the FAA-operated Airport Traffic Control Towers (ATCTs), Air Route Traffic Control Centers (ARTCCs), Flight Service Stations (FSSs), International Flight Service Stations (IFSSs), and Approach Control Facilities.

Accession For
NTIS GRA&I ☒
DTIC TAB ☐
Unannounced ☐
Justification
By
Distribution/
Availability Codes
Dist | Avail and/or Special
A-1

17. Document Analysis a. Descriptors

b. Identifiers/Open-Ended Terms

c. COSATI Field/Group

18. Availability Statement	19. Security Class (This Report)	21. No. of Pages
Document is available to the public through the Government Printing Office (Washington, DC 20402) or the National Technical Information Service (Springfield, VA 22161)	unclassified	
	20. Security Class (This Page): unclassified	22. Price

(See ANSI-Z39.18) See Instructions on Reverse OPTIONAL FORM 272 (4-77) (Formerly NTIS-35) Department of Commerce

MANAGEMENT STANDARDS & STATISTICS DIVISION PUBLICATION INFORMATION

Below is a list of the publications compiled by the Management Standards & Statistics Division. Questions may be directed to us by phone: (202) 426-3791, or by writing Federal Aviation Administration, Management Standards & Statistics Division (AMS-400), Washington, DC 20591.

FAA Statistical Handbook of Aviation is a convenient source for historical data. It presents statistical information pertaining to the Federal Aviation Administration, the National Airspace System, Airports, Airport Activity, U.S. Civil Air Carrier Fleet, U.S. Civil Air Carrier Operating Data, Airmen, General Aviation Aircraft, Aircraft Accidents, Aeronautical Production & Import/Export.

Reporting period:	Calendar Year
Latest edition:	1983 data
Order from:	U.S. Government Printing Office OR National Technical Information Service
Date 1984 information will be available:	Various
Date next publication is scheduled:	November 1985 (1984 data)

U.S. Civil Airmen Statistics is an annual study of detailed airmen statistics. It contains calendar year statistics on pilot and nonpilots and the number of certificates issued.

Reporting period:	Calendar Year
Latest edition:	1983 data
Order from:	Management Standards & Statistics Division
Date 1984 information is available:	March 1985
Date next publiction is scheduled:	June 1985 (1984 data)

Census of U.S. Civil Aircraft is an annual publication that includes statistical data on the registered civil fleet, air carrier aircraft, and general aviation aircraft--both registered and active, detailed reports for general aviation aircraft by owner's state and county, and registered aircraft by make and model.

Reporting period:	Calendar Year
Latest edition:	1983 data
Order from:	U.S. Government Printing Office OR National Technical Information Service
Date 1984 Information will be available:	June 1985
Date next publication is scheduled:	October 1985 (1984 data)

FAA Air Traffic Activity furnishes terminal and en route air traffic activity information (e.g., takeoffs & landings, flight plans filed) of the National Airspace System. The data is collected/compiled from the FAA-operated Airport Traffic Control Towers, Air Route Traffic Control Centers, Flight Service Stations, and Approach Control Facilities.

Reporting period:	Fiscal Year
Latest edition:	1984 data
Order from:	U.S. Government Printing Office or National Technical Information Service
Date 1985 information will be available:	January 1986
Date next publication is scheduled:	April 1986 (1985 data)

General Aviation Pilot and Aircraft Activity Survey includes data on the type and source of aircraft flight plan and weather information services, trip length in time and distance, pilot age and certification, estimates of total 1981 general aviation operations, fuel consumption and aircraft miles flown. The survey was made by the Federal Aviation Administration with the assistance of the Civil Air Patrol.

Reporting period:	Survey conducted in 3-year intervals
Latest edition:	1981 data
Order from:	National Technical Information Service
Date 1984 information is available:	January 1986
Date next publiction is scheduled:	April 1986 (1984 data)

General Aviation Activity an Avionics Survey publication presents the results of the General Aviation Activity and Avionics Survey conducted to obtain information on the activity and avionics of the U.S. registered general aviation aircraft fleet. The survey reveals estimated flying time of the active general aviation aircraft, and other statistics by manufacturer/model group, aircraft type, state and region of based aircraft, and primary use. Estimates are included on fuel consumption, lifetime airframe hours, avionics, and engine hours.

Reporting period:	Calendar Year
Latest edition:	1983 data
Order from:	Government Printing Office or National Technical Information Service
Date 1984 Information will be available:	October 1985
Date next publication is available:	December 1985 (1984 data)

FAA Directory is published twice a year, it contains six sections of data: Washington/Region/Center headquarters' managers; field facilities' managers/ supervisors; regional area maps/organizational charts; alphabetical listing; special interest groups; and Glossary.

Latest edition:	November 1984
Order from:	Government Printing Office
Date next publication is scheduled:	May 1985

Airport Activity Statistics of Certificated Route Air Carriers is a joint publication of the Federal Aviation Administration (FAA) and the Civil Aeronautics Board (CAB). CAB furnishes airport activity data on certificated route air carriers; FAA organizes/publishes it. Included in the data are passenger enplanements, tons of enplaned freight, express and mail. Both scheduled/nonscheduled service and domestic/international operations shown by airport and carrier are also included. Breakdown of data includes departures/ enplanements/cargo/mail by airport, carrier & type of operation, and type of aircraft.

Reporting period:	Calendar Year
Latest edition:	1983 data
Order from:	Government Printing Office
Date 1984 Information will be available:	August 1985
Date next publication is available:	October 1985 (1984 data)

ORDERING INFORMATION

Addresses are listed below for ordering purposes.

National Technical Information Service (NTIS), 5285 Port Royal Road, Springfield, Virginia 22161. To call use (703) 487-4650 if you have a stock number or (703) 487-4780 if you do not have a stock number.

Superintendent of Documents, U.S. Government Printing Office (GPO), Washington, D.C. 20402, (202) 783-3238 or contact any of the following GPO Bookstores located throughout the United States. Format: Original Book.

Main Bookstore, 710 North Capitol St., N.W., Washington, D.C. 20402, FTS 275-2091, Commercial 202-275-2091.

Commerce Bookstore, 14th & E Sts., N.W., Room 1604, Washington, D.C. 20230, FTS 377-3527, Commerical 202-377-3527.

H.E.W. Bookstore, Rm. 1528, H.E.W. North Bldg., 330 Independence Ave., S.W., Washington, D.C. 20201, FTS 472-7478, Commercial 202-472-7478.

Int'l Communication Agency, 1776 Pennsylvania Avenue, N.W., Washington, D.C. 20547, FTS 724-9928, Commercial 202-724-9928.

Pentagon Bookstore, Main Concourse, South End, Washington, D.C. 20310, FTS 557-1821, Commercial 202-557-1821.

State Bookstore, 2317 North Lobby, 21st & C Streets, N.W., Washington, D.C. 20520, FTS 632-1437, Commercial 703-632-1437.

Retail Sales Outlet, 8660 Cherry Lane, Laurel, MD 20810, No FTS Number, Commercial 301-953-7974. Order Desk 202-783-3238.

Atlanta Bookstore, Rm. 100, Federal Bldg., 275 Peachtree Street, N.E., Atlanta, GA 30303, FTS 242-6946, Commercial 404-221-6947.

Birmingham Bookstore, Roebuck Shopping City, 9220 Parkway Roebuck Shopping Center, Birmingham, AL 35206, FTS 229-1056, Commercial 205-254-1056.

Boston Bookstore, Rm. G-25, JFK Federal Bldg., Sudbury Street, Boston, MA 02203, FTS 223-6071, Commercial 617-223-6071.

Chicago Bookstore, Rm. 1463, 14th Floor, Everett M. Dirksen Bldg., 219 S. Dearborn Street, Chicago, IL 60604, FTS 353-5133, Commercial 312-353-5133.

Cleveland Bookstore, 1st Floor, Fed. Off. Bldg., 1240 E. 9th Street, Cleveland, OH 44199, FTS 293-4922, Commercial 216-522-4922.

Columbus Bookstore, Rm. 207, Federal Bldg., 200 North High Street, Columbus, OH 43215, FTS 943-6056, Commercial 614-469-6956.

Dallas Bookstore, Room 1C50, 1100 Commerce Street, Dallas, TX 75242, FTS 729-0076, Commercial 214-767-0076.

Denver Bookstore, Room 117, Federal Bldg., 1961 Stout Street, Denver, CO 80294, FTS 327-3964, Commercial 303-837-3964.

Detroit Bookstore, Patrick V. McNamara Fed. Bldg., Suite 160, 477 Michigan Avenue, Detroit, MI 48226, FTS 226-7816, Commerical 313-226-7816.

Houston Bookstore, 45 College Center, 9319 Gulf Freeway, Houston, TX 77017, FTS 527-5453, Commercial 713-526-7517.

Jacksonville Bookstore, 400 West Bay Street, Rm. 158, P.O. Box 35089, Jacksonville, FL 32202, FTS 946-3801, Commercial 904-791-3801.

Kansas City Bookstore, Rm. 144, Fed. Off. Bldg., 601 East 12th Street, Kansas City, MO 64106, FTS 758-2160, Commercial 816-374-2160.

Los Angeles Bookstore, Arco Plaza, Level "C", 505 South Flower St., Los Angeles, CA 90071, FTS 798-5841, Commercial 213-688-5841.

Milwaukee Bookstore, Rm. 190, Federal Bldg, 519 E. Wisconsin Avenue, Milwaukee, WI 53202, FTS 362-1300, Commercial 414-291-1304.

New York Bookstore, Rm. 110, 26 Federal Plaza, New York, NY 10007, FTS 264-3825, Commercial 212-264-3825.

Philadelphia Bookstore, Rm. 1214, Fed. Off. Bldg., 600 Arch Street, Philadelphia, PA 19106, FTS 597-0677, Commercial 215-597-0677.

Pittsburgh Bookstore, Rm. 118, Federal Bldg., 1000 Liberty Ave., Pittsburgh, PA 15222, FTS 722-2721, Commercial 412-644-2721.

Pueblo Bookstore, 720 North Main Street, Majestic Bldg., Pueblo, CO 81003, FTS 323-9371, Commercial 303-544-3142.

San Francisco Bookstore, Rm. 1023, Fed. Off. Bldg., 450 Golden Gate Avenue, San Francisco, CA 94102, FTS 556-6657, Commercial 415-556-0643.

Seattle Bookstore, Rm. 194, Fed. Off. Bldg., 915 Second Avenue, Seattle, WA 98174, FTS 399-4270, Commercial 206-442-4270.

FOREWORD

This FAA publication furnishes terminal and en route air traffic activity information of the National Airspace System. The data have been reported by the FAA-operated Airport Traffic Control Towers (ATCTs), Air Route Traffic Control Centers (ARTCCs), Flight Service Stations (FSSs), and Approach Control Facilities. These reports are used as a guide in determining the need for larger or additional facilities, and possible increases in personnel at existing facilities.

The following forms are used for reporting:

FAA 7230-1---Airport Traffic Record//VFR Instrument Operations

FAA 7230-12--Instrument Approaches Monthly Summary

FAA 7230-13--Monthly Activity Record--Flight Service Stations

FAA 7230-14--ARTCC Operations Daily Summary//Oceanic Operations

FAA 7230-26--Instrument Operations//Stage III/TCA

Facsimiles of these forms are shown in the Appendix.

Tables in Chapter I show aircraft handled under instrument flight rules (IFR) at ARTC centers by aviation category, center, and region. Chapter II includes summaries of aircraft operations at FAA-operated towers by type of operation, aircraft category, state, and region. Instrument operations at towers and radar approach control facilities (RAPCONs and RATCCs) are also included. Chapters III & IV include summaries of instrument approaches at FAA ARTCCs, and approach control facilities and secondary airports. Data for FSSs and IFSSs appear in Chapter V. This information includes total flight services, IFR-DVFR and VFR aircraft contacted, IFR-DVFR and VFR flight plans originated, pilot briefs and airport advisories by facility, state, and region.

Rank order tables are provided to give the user a picture of the busiest facilities in the system. Historical tables are included where possible to show changes in growth.

Hub designations are based on the number of enplanements within the 50 U.S. States, and other U.S. areas as reported in Airport Activity Statistics of Certificated Route Air Carriers.

DISTRIBUTION: ZMS-411, ZMS-348F
FAS-1, FAT-0 (STD)

TABLE OF CONTENTS

CHAPTERS

		Page
I.	Aircraft Handled at FAA Air Route Traffic Control Centers . .	7
II.	Airport and Instrument Operations at Airport Traffic Control Towers Operated by FAA	13
III.	Instrument Approaches at FAA Air Route Traffic Control Center Areas	95
IV.	Instrument Approaches Handled by FAA Approach Control Facilities .	125
V.	Activity at FAA Flight Service Stations (International and Domestic)	153
	APPENDIX	199
	GLOSSARY	205
	MAP	8
1.	Federal Aviation Administration Regions and Regional Offices . .	

TABLES

1A.	Air Traffic Activity at Air Route Traffic Control Centers, by Aviation Category: FYs 1980-1984	1
1B.	Air Traffic Activity at Airport Traffic Control Towers, by Aviation Category: FYs 1980-1984	2
1C.	Air Traffic Activity at FAA Facilities, by Aviation Category: FYs 1980-1984	3
1D.	Air Traffic Activity at Flight Service Facilities: FYs 1980-1984 .	4
1E.	Aircraft Contacted at Flight Service Facilities, by Aviation Category: FYs 1980-1984.	5
2.	Total IFR Aircraft Handled and IFR Departures and Overs Reported by FAA Regions and Air Route Traffic Control Centers, and by Aviation Category: FY 1984	9
3.	Rank Order of FAA ARTCCs by IFR Aircraft Handled, by IFR Departures and by Overs: FY 1984	12
4.	Aircraft Operations at Airports with FAA-Operated Traffic Control Towers by State and Region: FY 1984	14
5.	FAA-Operated Airport Traffic Control Towers by Rank Order of Total Airport Operations: FY 1984	46

PREVIOUS PAGE IS BLANK

TABLE OF CONTENTS--continued--

TABLES--continued--

		Page
6.	FAA-Operated Airport Traffic Control Towers by Rank Order of Itinerant Airport Operations: FY 1984	49
7.	FAA-Operated Airport Traffic Control Towers by Rank Order of Air Carrier Operations: FY 1984	52
8.	FAA-Operated Airport Traffic Control Towers by Rank Order of General Aviation Itinerant Operations: FY 1984	55
9.	Instrument Operations at Airports with FAA-Operated Control Towers, RAPCONs, and RATCCs by State: FY 1984	58
10.	Instrument Operations at Airports with FAA-Operated Control Towers, RAPCONs, and RATCCs by Rank Order: FY 1984	92
11.	Instrument Approaches at Air Route Traffic Control Center Areas by Aviation Category, by Region, and Rank Order of Center: FY 1984	96
12.	Instrument Approaches by Aviation Category, by Airport, in Alphabetical Order: FY 1984	97
14.	Instrument Approaches Handled by FAA-Operated Approach Control Facilities, RAPCONs, and RATCCs by State and Region: FY 1984	126
15.	Activity at FAA Flight Service Stations: FY 1984	154
15A.	Activity at FAA International Flight Service Stations: FY 1984	180
16.	FAA Flight Service Stations in Rank Order of Total Flight Services: FY 1984	182
17.	IFR-DVFR Aircraft Contacted by FAA Flight Service Stations in Rank Order: FY 1984	185
18.	VFR Aircraft Contacted by FAA Flight Service Stations in Rank Order: FY 1984	187
19.	FAA Flight Service Stations in Rank Order of Total IFR-DVFR Flight Plans Originated: FY 1984	189
20.	FAA Flight Service Stations in Rank Order of Total VFR Flight Plans Originated: FY 1984	192
21.	FAA Flight Service Stations in Rank Order of Total Pilot Briefs: FY 1984	195

TABLE 1A
AIR TRAFFIC ACTIVITY AT AIR ROUTE TRAFFIC CONTROL CENTERS,
BY AVIATION CATEGORY--FISCAL YEARS 1980-1984

	Year	TOTAL		AIR CARRIER		AIR TAXI		GENERAL AVIATION		MILITARY	
		Total	Annual Change	Total	Annual Change	Total	Annual Change	Total	Annual Change	Total	Annual Change
IFR Aircraft Handled 1/	1984	31,615,486	+8	14,110,659	+6	4,369,149	+18	8,267,069	+6	4,868,609	+7
	1983	29,361,418	+5	13,295,889	+5	3,702,708	+11	7,796,554	+4	4,566,267	+6
	1982	27,854,842	-6	12,709,755	-2	3,328,081	+14	7,518,700	-16	4,298,306	-8
	1981	29,531,111	-2	12,979,294	-6	2,894,149	+12	8,966,862	+1	4,690,806	-1
	1980	30,061,372	---	13,877,997	---	2,573,776	---	8,892,404	---	4,717,195	---
IFR Departures	1984	12,290,214	+9	5,030,352	+8	2,048,462	+17	3,491,714	+6	1,719,686	+8
	1983	11,280,546	+5	4,662,715	+5	1,749,840	+11	3,278,692	+4	1,589,299	+5
	1982	10,703,729	-7	4,448,375	-3	1,577,120	+12	3,166,203	-18	1,512,031	-8
	1981	11,492,966	-1	4,588,720	-7	1,397,865	+12	3,860,868	-(*)	1,645,513	-1
	1980	11,657,684	---	4,914,458	---	1,242,419	---	3,851,188	---	1,661,342	---
IFR Overs	1984	7,035,058	+3	4,049,955	+2	272,225	+34	1,283,641	+4	1,429,237	+3
	1983	6,800,326	+5	3,970,459	+4	203,028	+17	1,239,170	+5	1,387,669	+9
	1982	6,447,384	-1	3,813,005	+(*)	173,841	+76	1,186,294	-5	1,274,244	-9
	1981	6,545,179	-3	3,801,854	-6	98,419	+11	1,245,126	+5	1,399,780	-1
	1980	6,746,004	---	4,049,081	---	88,938	---	1,190,028	---	1,417,957	---

1/ The number of IFR Departures multiplied by two, plus the number of IFR Overs.

(*) = Less than 0.5 percent.

TABLE 1B
AIR TRAFFIC ACTIVITY AT AIRPORT TRAFFIC CONTROL TOWERS,
BY AVIATION CATEGORY--FISCAL YEARS 1980-1984

	Year	TOTAL		AIR CARRIER		AIR TAXI		GENERAL AVIATION		MILITARY	
		Total	Annual Change	Total	Annual Change	Total	Annual Change	Total	Annual Change	Total	Annual Change
Total Aircraft Operations	1984	56,958,937	+7	10,879,575	+12	6,607,453	+13	37,021,894	+5	2,450,015	-1
	1983	53,320,931	+5	9,673,951	+7	5,854,910	+15	35,327,905	+3	2,464,165	+5
	1982	50,634,988	-18	9,049,167	-5	5,093,510	+4	34,143,082	-24	2,349,229	-8
	1981	61,570,457	-7	9,487,963	-7	4,876,365	+6	44,644,432	-9	2,561,697	+3
	1980	66,195,066	---	10,148,956	---	4,584,706	---	48,972,784	---	2,488,620	---
Itinerant Operations	1984	41,071,969	+8	10,879,575	+12	6,607,453	+13	22,348,163	+5	1,236,778	+3
	1983	38,022,753	+6	9,673,951	+7	5,854,910	+15	21,293,140	+3	1,200,752	+5
	1982	35,964,719	-14	9,049,167	-5	5,093,510	+4	20,675,478	-22	1,146,564	-8
	1981	42,028,268	-5	9,487,963	-7	4,876,365	+6	26,422,305	-7	1,241,635	+2
	1980	44,270,414	---	10,148,956	---	4,584,706	---	28,324,110	---	1,212,642	---
Local Operations	1984	15,886,968	+4	---	---	---	---	14,673,731	+5	1,213,237	-4
	1983	15,298,178	+4	---	---	---	---	14,034,765	+4	1,263,413	+5
	1982	14,670,269	-25	---	---	---	---	13,467,604	-26	1,202,665	-9
	1981	19,542,189	-11	---	---	---	---	18,222,127	-12	1,320,062	+3
	1980	21,924,652	---	---	---	---	---	20,648,674	---	1,275,978	---

TABLE 1C
AIR TRAFFIC ACTIVITY AT FAA FACILITIES,
BY AVIATION CATEGORY--FISCAL YEARS 1980-1984

	Year	TOTAL		AIR CARRIER		AIR TAXI		GENERAL AVIATION		MILITARY	
		Total	Annual Change	Total	Annual Change	Total	Annual Change	Total	Annual Change	Total	Annual Change
Total Instrument Operations	1984	37,327,046	+10	11,333,489	+12	5,997,079	+12	16,023,211	+9	3,973,267	+4
	1983	34,039,181	+8	10,126,868	+6	5,346,419	+5	14,755,146	+6	3,810,748	+6
	1982	31,662,987	-15	9,520,107	-6	4,633,905	-(*)	13,907,533	-25	3,601,442	-7
	1981	37,221,490	-3	10,164,678	-4	4,635,285	+12	18,530,746	-4	3,890,781	-5
	1980	38,176,549	---	10,613,262	---	4,128,782	---	19,332,557	---	4,101,948	---
Total Instrument Approaches 1/	1984	2,273,516	+12	773,385	+15	483,389	+15	887,424	+8	129,318	+6
	1983	2,033,427	-1	673,229	-5	420,161	+8	818,216	-2	121,821	+1
	1982	2,059,579	+12	705,623	+15	387,695	+33	845,656	+(*)	120,605	+47
	1981	1,831,086	-10	613,678	-16	292,028	+2	843,367	-10	82,013	-6
	1980	2,041,078	---	732,576	---	287,465	---	933,671	---	87,366	---
Total Instrument Approaches at Control Facilities	1984	2,091,167	+11	759,595	+16	433,144	+14	790,230	+7	108,198	-3
	1983	1,887,313	-2	656,506	-5	378,313	+7	740,400	-5	112,094	+1
	1982	1,931,317	+14	689,838	+16	354,407	+33	776,536	+2	110,536	+39
	1981	1,700,659	-10	593,800	-16	267,118	+3	764,979	-9	79,762	-8
	1980	1,888,659	---	706,505	---	259,018	---	841,586	---	81,550	---

1/ Includes instrument approaches at Air Route Traffic Control Centers.

TABLE 1D
AIR TRAFFIC ACTIVITY AT FLIGHT SERVICE FACILITIES
FISCAL YEARS 1980-1984

	Year	FLIGHT SERVICES 1/		FLIGHT PLANS ORIGINATED						AIRPORT ADVISORIES		PILOT BRIEFS	
		Total	Annual Change	Total	Annual Change	IFR-DVFR	Annual Change	VFR	Annual Change	Total	Annual Change	Total	Annual Change
Flight Service Stations	1984	54,779,576	-4	8,176,075	-(*)	6,405,209	+2	1,770,866	-4	2,963,968	-5	15,141,954	-6
	1983	56,878,249	-9	8,138,183	-4	6,287,319	-4	1,850,864	-6	3,105,482	-14	16,030,290	-10
	1982	62,419,432	-(*)	8,520,889	-3	6,545,865	+1	1,975,024	-15	3,592,746	-13	17,824,515	-(*)
	1981	62,611,058	-3	8,796,477	-2	6,470,117	-2	2,326,360	-3	4,146,707	+36	17,696,818	-3
	1980	64,234,861	---	8,986,486	---	6,586,842	---	2,399,644	---	3,054,352	---	18,325,012	---
International Flight Service Stations	1984	2,121,709	-3	370,513	-2	185,954	+3	184,559	-7	15,883	+31	430,352	+3
	1983	2,178,611	-5	378,628	-7	179,994	-3	198,634	-10	12,143	-53	417,698	-(*)
	1982	2,286,987	-16	405,207	-16	185,021	-10	220,186	-21	25,967	+148	418,584	-16
	1981	2,727,550	-4	484,079	-10	206,543	-13	277,536	-7	10,468	+245	499,728	-2
	1980	2,845,010	---	535,319	---	236,705	---	298,614	---	3,031	---	511,243	---

1/ The sum of flight plans originated and pilot briefs, multiplied by two, plus the number of aircraft contacted. No credit is allowed for airport advisories.

(*) = Less than 0.5 percent.

NOTE: Combined Station/Towers were permanently closed in CY 1982.

TABLE 1E
AIRCRAFT CONTACTED AT FLIGHT SERVICE FACILITIES
FISCAL YEARS 1980-1984

FLIGHT SERVICE STATIONS	Year	TOTAL		AIR CARRIER		AIR TAXI		GENERAL AVIATION		MILITARY	
		Total	Annual Change	Total	Annual Change	Total	Annual Change	Total	Annual Change	Total	Annual Change
Total Aircraft Contacted	1984	8,143,518	-5	415,984	+5	1,097,332	+1	6,208,177	-6	422,025	-1
	1983	8,541,303	-12	396,442	-8	1,086,094	-9	6,633,821	-14	424,946	-1
	1982	9,728,624	+1	432,195	+11	1,194,102	+31	7,673,028	-3	429,299	-(*)
	1981	9,624,468	+(*)	389,416	+1	913,839	+5	7,890,730	-1	430,483	+5
	1980	9,611,865	---	386,280	---	873,472	---	7,942,063	---	410,050	---
IFR-DVFR	1984	2,280,781	+1	358,758	+12	459,039	+5	1,317,446	-2	145,538	+4
	1983	2,250,370	-11	321,699	-8	439,243	-6	1,349,624	-14	139,804	+4
	1982	2,525,434	+26	349,962	+16	465,877	+71	1,575,605	+22	133,990	+4
	1981	1,998,905	+2	302,920	-1	273,186	+5	1,294,318	+2	128,481	+2
	1980	1,956,797	---	305,943	---	260,024	---	1,264,271	---	126,559	---
VFR	1984	5,862,737	-7	57,226	-23	638,293	-1	4,890,731	-7	276,487	-3
	1983	6,290,933	-13	74,743	-9	646,851	-11	5,284,197	-13	285,142	-3
	198^	7,203,190	-6	82,233	-5	728,225	+14	6,097,423	-8	295,309	-2
	1981	7,625,563	-1	86,496	+8	640,653	+4	6,596,412	-1	302,002	+6
	1980	7,655,068	---	80,337	---	613,448	---	6,677,792	---	283,491	---

(*)Less than 0.5 percent.

TABLE 1E--continued--
AIRCRAFT CONTACTED AT FLIGHT SERVICE FACILITIES
FISCAL YEARS 1980-1984

INTERNATIONAL FLIGHT SERVICE STATIONS	Year	TOTAL		AIR CARRIER		AIR TAXI		GENERAL AVIATION		MILITARY	
		Total	Annual Change	Total	Annual Change	Total	Annual Change	Total	Annual Change	Total	Annual Change
Total Aircraft Contacted	1984	519,979	-11	66,430	-44	144,390	-4	298,528	+1	10,631	-49
	1983	585,959	-8	118,511	-15	150,420	-1	296,198	-10	20,830	+11
	1982	639,405	-16	139,698	-18	151,754	-19	329,171	-11	18,782	-44
	1981	759,936	+1	171,308	+14	186,745	-10	368,535	+2	33,348	+2
	1980	751,886	---	149,765	---	207,948	---	361,565	---	32,608	---
IFR-DVFR	1984	94,745	-39	65,998	-44	4,255	+23	18,394	-4	6,098	-62
	1983	156,438	-6	117,854	-13	3,470	+18	19,062	-21	16,052	+274
	1982	166,188	-19	134,795	-19	2,936	-16	24,163	-19	4,294	-30
	1981	206,304	+10	166,686	+13	3,509	-16	29,957	-(*)	6,152	+13
	1980	186,672	---	147,062	---	4,193	---	29,988	---	5,429	---
VFR	1984	425,234	-1	432	-34	140,135	-5	280,134	+1	4,533	-5
	1983	429,521	-9	657	-87	146,950	-1	277,136	-9	4,778	-67
	1982	473,217	-15	4,903	+6	148,818	-19	305,008	-10	14,488	-47
	1981	553,632	-2	4,622	+71	183,236	-10	338,578	+2	27,196	+(*)
	1980	565,214	---	2,703	---	203,755	---	331,577	---	27,179	---

(*) = Less than 0.5 percent.

NOTE: Combined Station/Towers were permanently closed in CY 1982.

CHAPTER I

AIRCRAFT HANDLED AT FAA AIR ROUTE TRAF` C CONTROL CENTERS

Fig. 1 FEDERAL AVIATION ADMINISTRATION REGIONS AND REGIONAL OFFICES

AS OF SEPTEMBER 30, 1982

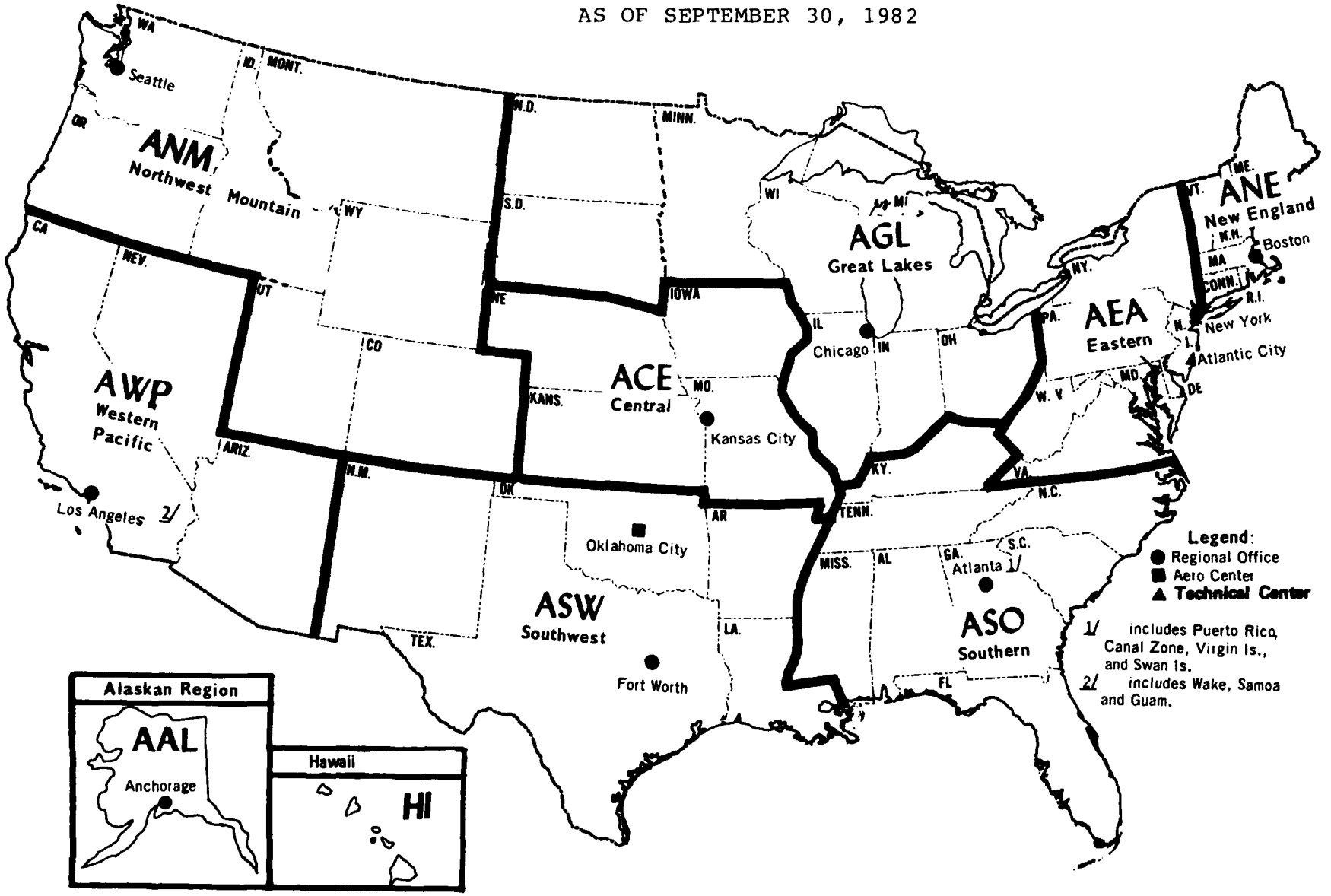

TABLE 2 FISCAL YEAR 1984

DEPARTURES, OVERS, AND AIRCRAFT HANDLED AT FAA AIR ROUTE TRAFFIC CONTROL CENTERS BY CENTER

CENTER	TOTAL	AIR CARRIER	AIR TAXI	GENERAL AVIATION	MILITARY
ALASKA					
DEPARTURES	173610	84312	40522	28321	20455
DOMESTIC OVERS	21576	17538	19	157	3862
OCEANIC OVERS	31445	28598	61	184	2602
AIRCRAFT HANDLED	400241	214760	81124	56983	47374
CENTRAL					
DEPARTURES	629927	222412	132201	207120	68094
DOMESTIC OVERS	431678	239475	24447	97648	70108
AIRCRAFT HANDLED	1691332	684299	288849	511888	206296
EASTERN					
DEPARTURES	1451480	711341	184859	375922	179358
DOMESTIC OVERS	850788	579412	26474	173662	71240
OCEANIC OVERS	126181	90506	1742	5782	28151
AIRCRAFT HANDLED	3879929	2092600	397934	931288	458107
GREAT LAKES					
DEPARTURES	2581193	989699	578219	867211	146064
DOMESTIC OVERS	1651973	1014284	102311	384053	151325
AIRCRAFT HANDLED	6814359	2993682	1258749	2118475	443453
NEW ENGLAND					
DEPARTURES	468892	153155	134063	119068	62606
DOMESTIC OVERS	182320	103806	5589	12942	59983
AIRCRAFT HANDLED	1120104	410116	273715	251078	185195
NORTHWEST MT					
DEPARTURES	1149127	416619	243130	305913	183465
DOMESTIC OVERS	760904	434724	13391	64392	248397
AIRCRAFT HANDLED	3059158	1267962	499651	676218	615327
SOUTHERN					
DEPARTURES	2428834	961874	360402	789257	317301
DOMESTIC OVERS	1486549	829693	62451	347240	247265
OCEANIC OVERS	209392	137089	13273	38566	20464
AIRCRAFT HANDLED	6553709	2890530	796528	1954320	902331
SOUTHWEST					
DEPARTURES	1952137	755931	167496	552712	475998
DOMESTIC OVERS	840346	343239	16613	129538	350956
OCEANIC OVERS	29506	15225	406	3332	10543
AIRCRAFT HANDLED	4774126	1870326	352011	1238294	1313495
WESTERN-PAC					
DEPARTURES	1455114	735009	207570	246190	266345
DOMESTIC OVERS	227984	81799	4440	23973	117772
OCEANIC OVERS	184316	134567	1008	2172	46569
AIRCRAFT HANDLED	3322528	1686384	420588	518525	697031
TOTAL ALL CENTERS					
DEPARTURES	12290214	5030352	2048462	3491714	1719686
DOMESTIC OVERS	6454218	3643970	255735	1233605	1320908
OCEANIC OVERS	580840	405985	16490	50036	108329
AIRCRAFT HANDLED	31615496	14110659	4369149	8267069	4868609
PERCENT DISTRIBUTION					
DEPARTURES	100	41	17	28	14
DOMESTIC OVERS	100	56	4	19	20
OCEANIC OVERS	100	70	3	9	19
AIRCRAFT HANDLED	100	45	14	26	15

TABLE 2 FISCAL YEAR 1984

DEPARTURES, OVERS, AND AIRCRAFT HANDLED AT FAA AIR ROUTE TRAFFIC CONTROL CENTERS BY CENTER

CENTER		TOTAL	AIR CARRIER	AIR TAXI	GENERAL AVIATION	MILITARY
ANCHORAGE ALASKA	AK					
DEPARTURES		173610	84312	40522	28321	20455
DOMESTIC OVERS		21576	17538	19	157	3862
OCEANIC OVERS		31445	28598	61	184	2602
AIRCRAFT HANDLED		400241	214760	81124	56983	47374
LOS ANGELES CALIFORNIA	CA					
DEPARTURES		714946	341144	115874	125066	132862
DOMESTIC OVERS		69720	38977	918	10221	19604
AIRCRAFT HANDLED		1499612	721265	232666	260353	285328
OAKLAND CALIFORNIA	CA					
DEPARTURES		548458	247007	78095	117643	105713
DOMESTIC OVERS		154503	41936	3522	13744	95301
OCEANIC OVERS		102625	79921	798	1124	20782
AIRCRAFT HANDLED		1354044	615871	160510	250154	327509
DENVER COLORADO	CO					
DEPARTURES		394085	183310	62191	100994	47590
DOMESTIC OVERS		342619	214635	8594	34606	84784
AIRCRAFT HANDLED		1130789	581255	132976	236594	179954
WASHINGTON D C	DC					
DEPARTURES		699898	310363	72495	187508	129532
DOMESTIC OVERS		578303	418245	12303	119116	28639
AIRCRAFT HANDLED		1978099	1038971	157293	494132	287703
JACKSONVILLE FLORIDA	FL					
DEPARTURES		580074	176202	69257	189746	144869
DOMESTIC OVERS		445856	276955	6237	91950	70714
AIRCRAFT HANDLED		1606004	629359	144751	471442	360452
MIAMI FLORIDA	FL					
DEPARTURES		545937	247432	98852	148247	51406
DOMESTIC OVERS		61904	26969	250	4650	30035
OCEANIC OVERS		209392	137089	13273	38566	20464
AIRCRAFT HANDLED		1363170	658922	211227	339710	153311
ATLANTA GEORGIA	GA					
DEPARTURES		842230	409693	105405	283327	43855
DOMESTIC OVERS		412780	199347	24674	123471	65288
AIRCRAFT HANDLED		2097340	1018733	235484	590125	152998
HONOLULU HAWAII	HI					
DEPARTURES		179648	142568	9433	3411	24236
DOMESTIC OVERS		11	3	0	0	8
OCEANIC OVERS		61173	45187	210	879	14897
AIRCRAFT HANDLED		420480	330326	19076	7701	63377

TABLE 2 FISCAL YEAR 1984

DEPARTURES, OVERS, AND AIRCRAFT HANDLED AT FAA AIR ROUTE TRAFFIC CONTROL CENTERS BY CENTER

C E N T E R		TOTAL	AIR CARRIER	AIR TAXI	GENERAL AVIATION	MILITARY
CHICAGO ILLINOIS	IL					
DEPARTURES		818024	358488	182237	258987	18312
DOMESTIC OVERS		249615	131858	20889	77515	19353
AIRCRAFT HANDLED		1885663	848834	385363	595489	55977
INDIANAPOLIS INDIANA	IN					
DEPARTURES		482635	153007	96758	175724	57146
DOMESTIC OVERS		506686	300241	14818	139121	52506
AIRCRAFT HANDLED		1471956	606255	208334	490569	166798
BOSTON MASSACHUSETTS	MA					
DEPARTURES		468892	153155	134063	119068	62606
DOMESTIC OVERS		182320	103806	5589	12942	59983
AIRCRAFT HANDLED		1120104	410116	273715	251078	185195
MINNEAPOLIS MINNESOTA	MN					
DEPARTURES		576559	185335	130269	206158	54797
DOMESTIC OVERS		262053	178881	5219	31005	46948
AIRCRAFT HANDLED		1415171	549551	265757	443321	156542
KANSAS CITY MISSOURI	MO					
DEPARTURES		629827	222412	132201	207120	68094
DOMESTIC OVERS		431678	239475	24447	97648	70108
AIRCRAFT HANDLED		1691332	684299	288849	511888	206296
ALBUQUERQUE NEW MEXICO	NM					
DEPARTURES		468095	195227	9401	83540	179927
DOMESTIC OVERS		439002	191958	6995	45496	194553
AIRCRAFT HANDLED		1375192	582412	25797	212576	554407
NEW YORK NEW YORK	NY					
DEPARTURES		751582	400978	112364	188414	49826
DOMESTIC OVERS		272485	161167	14171	54546	42601
OCEANIC OVERS		126181	90506	1742	5782	28151
AIRCRAFT HANDLED		1901830	1053629	240641	437156	170404
CLEVELAND OHIO	OH					
DEPARTURES		703975	292869	168955	226342	15809
DOMESTIC OVERS		633619	403304	61385	136412	32518
AIRCRAFT HANDLED		2041569	989042	399295	589096	64136
MEMPHIS TENNESSEE	TN					
DEPARTURES		460543	128547	86888	167937	77171
DOMESTIC OVERS		566109	326422	31290	127169	81228
AIRCRAFT HANDLED		1487195	583516	205066	463043	235570
FORT WORTH TEXAS	TX					
DEPARTURES		727383	293138	94384	211271	128590
DOMESTIC OVERS		269079	113678	8830	64238	82333
AIRCRAFT HANDLED		1723845	699954	197598	486780	339513
HOUSTON TEXAS	TX					
DEPARTURES		756659	267566	63711	257901	167481
DOMESTIC OVERS		132265	37603	788	19804	74070
OCEANIC OVERS		29506	15225	406	3332	10543
AIRCRAFT HANDLED		1675089	587960	128616	538938	419575
SALT LAKE CITY UTAH	UT					
DEPARTURES		294533	89047	53829	75459	76198
DOMESTIC OVERS		364713	199771	4752	26778	133412
AIRCRAFT HANDLED		953779	377865	112410	177696	285808
SEATTLE WASHINGTON	WA					
DEPARTURES		460509	144262	127110	129460	59677
DOMESTIC OVERS		53572	20318	45	3008	30201
AIRCRAFT HANDLED		974590	308842	254265	261928	149555
GUAM	GU					
DEPARTURES		12062	4290	4168	70	3534
DOMESTIC OVERS		3750	883	0	8	2859
OCEANIC OVERS		20518	9459	0	169	10890
AIRCRAFT HANDLED		48392	18922	8336	317	20817

TABLE 3
RANK ORDER OF FAA ARTCCs BY TOTAL IFR AIRCRAFT HANDLED,
BY IFR DEPARTURES AND BY IFR OVERS: FISCAL YEAR 1984

CENTER	TOTAL IFR AIRCRAFT HANDLED 1/		IFR DEPARTURES		IFR OVERS	
	Rank	Number	Rank	Number	Rank	Number
Atlanta, GA	1	2,097,340	1	842,280	8	412,780
Cleveland, OH	2	2,041,569	7	703,975	1	633,619
Washington, DC	3	1,978,099	8	699,898	2	578,303
New York, NY	4	1,901,830	4	751,582	9	398,666
Chicago, IL	5	1,885,663	2	818,024	16	249,615
Fort Worth, TX	6	1,723,845	5	727,383	13	269,079
Kansas City, MO	7	1,691,332	9	629,827	7	431,678
Houston, TX	8	1,675,089	3	756,659	18	161,771
Jacksonville, FL	9	1,606,004	10	580,074	5	445,856
Los Angeles CA	10	1,499,612	6	714,946	19	69,720
Memphis, TN	11	1,487,195	17	460,543	3	566,109
Indianapolis, IN	12	1,471,956	14	482,635	4	506,686
Minneapolis, MN	13	1,415,171	11	576,559	14	262,053
Albuquerque, NM	14	1,375,192	16	468,095	6	439,002
Miami, FL	15	1,363,170	13	545,937	12	271,296
Oakland, CA	16	1,354,044	12	548,458	15	257,128
Denver, CO	17	1,130,789	19	394,085	11	342,619
Boston, MA	18	1,120,104	15	468,892	17	182,320
Seattle, WA	19	974,590	18	460,509	21	53,572
Salt Lake City, UT	20	953,779	20	294,533	10	364,713
Honolulu, HI	21	420,480	21	179,648	20	61,184
Anchorage, AK	22	400,241	22	173,610	22	53,021
Guam	23	48,392	23	12,062	23	24,268
TOTAL ALL CENTERS	--	31,615,486	--	12,290,214	--	7,035,058

1/ The number of IFR departures multiplied by two, plus the number of IFR overs.

NOTE: Balboa, Canal Zone no longer reports aircraft handled.

CHAPTER II

AIRCRAFT AND INSTRUMENT OPERATIONS AT AIRPORT TRAFFIC CONTROL TOWERS OPERATED BY FAA

TABLE 4 FISCAL YEAR 1984

OPERATIONS AT AIRPORTS WITH FAA-OPERATED TRAFFIC CONTROL TOWERS BY STATE

(CONTINUED)

STATE AND LOCATION NAME	TOTAL	AIR CARRIER	AIR TAXI	GENERAL AVIATION	MILITARY
REGIONAL SUMMARY					
ALASKAN					
ITINERANT OPERATIONS	811559	161636	267305	368385	14233
LOCAL OPERATIONS	377794			363271	14523
TOTAL OPERATIONS	1189353	161636	267305	731656	28756
CENTRAL					
ITINERANT OPERATIONS	1790047	549837	334637	854615	50958
LOCAL OPERATIONS	531857			482537	49320
TOTAL OPERATIONS	2321904	549837	334637	1337152	100278
EASTERN					
ITINERANT OPERATIONS	5943614	1784814	1228669	2681912	248219
LOCAL OPERATIONS	1867158			1644090	223068
TOTAL OPERATIONS	7810772	1784814	1228669	4326002	471287
GREAT LAKES					
ITINERANT OPERATIONS	5945663	1823832	705705	3275845	140281
LOCAL OPERATIONS	2725547			2580465	145082
TOTAL OPERATIONS	8671210	1823832	705705	5856310	285363
NEW ENGLAND					
ITINERANT OPERATIONS	2172143	333030	569283	1222902	46928
LOCAL OPERATIONS	1040179			1000908	39271
TOTAL OPERATIONS	3212322	333030	569283	2223810	86199
NORTHWEST MT					
ITINERANT OPERATIONS	3320337	812832	468613	1921375	117517
LOCAL OPERATIONS	1495613			1370507	125106
TOTAL OPERATIONS	4815950	812832	468613	3291882	242623
SOUTHERN					
ITINERANT OPERATIONS	7465330	2341178	1074071	3747621	302460
LOCAL OPERATIONS	2298589			2033835	264754
TOTAL OPERATIONS	9763919	2341178	1074071	5781456	567214
SOUTHWEST					
ITINERANT OPERATIONS	5412050	1396290	782878	3089377	143505
LOCAL OPERATIONS	1499145			1295679	203466
TOTAL OPERATIONS	6911195	1396290	782878	4385056	346971
WESTERN-PAC					
ITINERANT OPERATIONS	8211226	1676126	1176292	5186131	172677
LOCAL OPERATIONS	4051086			3902439	148647
TOTAL OPERATIONS	12262312	1676126	1176292	9088570	321324
OTHER					
GRAND TOTAL					
ITINERANT OPERATIONS	41071969	10879575	6607453	22348163	1236778
LOCAL OPERATIONS	15886968			14673731	1213237
TOTAL OPERATIONS	56958937	10879575	6607453	37021894	2450015
PERCENT DISTRIBUTION	100	19	12	65	4

TABLE 4 FISCAL YEAR 1984

OPERATIONS AT AIRPORTS WITH FAA-OPERATED TRAFFIC CONTROL TOWERS BY STATE

STATE AND LOCATION NAME	LOCATION IDENTIFIER	HUB	TOTAL	AIR CARRIER	AIR TAXI	GENERAL AVIATION	MILITARY
ALABAMA							
BIRMINGHAM	(BHM)	M					
ITINERANT OPERATIONS			145834	30640	13894	87822	13478
LOCAL OPERATIONS			42731			38579	4152
TOTAL OPERATIONS			188565	30640	13894	126401	17630
DOTHAN	(DHN)	N					
ITINERANT OPERATIONS			72041	3927	6309	22124	39681
LOCAL OPERATIONS			33001			6731	26270
TOTAL OPERATIONS			105042	3927	6309	28855	65951
HUNTSVILLE MADISON COUNTY	(HSV)	S					
ITINERANT OPERATIONS			62345*	18357	4471	35744	3773
LOCAL OPERATIONS			24114			21564	2550
TOTAL OPERATIONS			86459	18357	4471	57308	6323
MOBILE BATES FIELD	(MOB)	S					
ITINERANT OPERATIONS			78420	20656	6682	37086	13996
LOCAL OPERATIONS			19766			8058	11708
TOTAL OPERATIONS			98186	20656	6682	45144	25704
MONTGOMERY DANNELLY FIELD	(MGM)	S					
ITINERANT OPERATIONS			69764	8334	7037	40143	14250
LOCAL OPERATIONS			17320			7893	9427
TOTAL OPERATIONS			87084	8334	7037	48036	23677
TUSCALOOSA VAN DE GRAAF	(TCL)	M					
ITINERANT OPERATIONS			24959	939	1905	20544	1581
LOCAL OPERATIONS			11803			10928	875
TOTAL OPERATIONS			36772	939	1905	31472	2456
STATE TOTAL ALABAMA							
ITINERANT OPERATIONS			453373	82853	40298	243463	86759
LOCAL OPERATIONS			148735			93753	54982
TOTAL OPERATIONS			602108	82853	40298	337216	141741
ALASKA							
ANCHORAGE INTERNATIONAL	(ANC)	M					
ITINERANT OPERATIONS			220726	92175	61158	64550	2843
LOCAL OPERATIONS			21497			21197	300
TOTAL OPERATIONS			242223	92175	61158	85747	3143
ANCHORAGE LAKE HOOD SPB	(LHD)	M					
ITINERANT OPERATIONS			81377	0	15229	66148	0
LOCAL OPERATIONS			11057			11057	0
TOTAL OPERATIONS			92434	0	15229	77205	0
ANCHORAGE MERRILL	(MRI)	M					
ITINERANT OPERATIONS			132631	14	11654	120798	165
LOCAL OPERATIONS			241510			241506	4
TOTAL OPERATIONS			374141	14	11654	362304	169
BETHEL	(BET)	N					
ITINERANT OPERATIONS			76169	4395	61125	9658	991
LOCAL OPERATIONS			4952			4825	127
TOTAL OPERATIONS			81121	4395	61125	14483	1118
FAIRBANKS	(FAI)	S					
ITINERANT OPERATIONS			80070	18267	16664	43906	1233
LOCAL OPERATIONS			41939			41017	922
TOTAL OPERATIONS			122009	18267	16664	84923	2155
JUNEAU	(JNU)	S					
ITINERANT OPERATIONS			77601	6517	46191	23587	1306
LOCAL OPERATIONS			24664			23836	828
TOTAL OPERATIONS			102265	6517	46191	47423	2134
KENAI MUNICIPAL	(ENA)	N					
ITINERANT OPERATIONS			71319	33603	15447	21263	1006
LOCAL OPERATIONS			15605			13433	2172
TOTAL OPERATIONS			86924	33603	15447	34696	3178
KING SALMON	(AKN)	N					
ITINERANT OPERATIONS			39327	2632	19894	14617	2184
LOCAL OPERATIONS			5181			2574	2607
TOTAL OPERATIONS			44508	2632	19894	17191	4791
KODIAK	(ADQ)	N					

TABLE 4 FISCAL YEAR 1984

OPERATIONS AT AIRPORTS WITH FAA-OPERATED TRAFFIC CONTROL TOWERS BY STATE

(CONTINUED)

STATE AND LOCATION NAME	LOCATION IDENTIFIER	H U B	TOTAL	AIR CARRIER	AIR TAXI	GENERAL AVIATION	MILITARY
ALASKA (CONTINUED)							
KODIAK (CONTINUED)							
ITINERANT OPERATIONS			32333	4033	19943	3858	4505
LOCAL OPERATIONS			11333			3826	7563
TOTAL OPERATIONS			43728	4033	19943	7684	12068
STATE TOTAL ALASKA							
ITINERANT OPERATIONS			811559	161636	267305	368385	14233
LOCAL OPERATIONS			377794			363271	14523
TOTAL OPERATIONS			1189353	161636	267305	731656	28756
ARIZONA							
DEER VALLEY	(DVT)	N					
ITINERANT OPERATIONS			104053	2	1313	101331	1404
LOCAL OPERATIONS			136031			131210	4821
TOTAL OPERATIONS			240091	2	1313	232541	6225
FALCON/MESA	(FFZ)	L					
ITINERANT OPERATIONS			71045	0	4544	65159	1343
LOCAL OPERATIONS			61068			57144	3920
TOTAL OPERATIONS			132113	0	4544	122303	5263
FLAGSTAFF	(FLG)	N					
ITINERANT OPERATIONS			9463	0	1919	7418	126
LOCAL OPERATIONS			1520			1512	8
TOTAL OPERATIONS			10983	0	1919	8930	134
GOODYEAR	(GYR)	N					
ITINERANT OPERATIONS			43949	0	41	43383	525
LOCAL OPERATIONS			109508			107835	1673
TOTAL OPERATIONS			153457	0	41	151218	2198
GRAND CANYON MUNICIPAL	(GCN)	N					
ITINERANT OPERATIONS			92943	1536	80078	10931	348
LOCAL OPERATIONS			2394			2226	168
TOTAL OPERATIONS			95337	1536	80078	13157	516
PHOENIX SKY HARBOR INTL	(PHX)	L					
ITINERANT OPERATIONS			387852	187475	53119	138891	8367
LOCAL OPERATIONS			3204			2986	218
TOTAL OPERATIONS			391056	187475	53119	141877	8585
SCOTTSDALE	(SDL)	N					
ITINERANT OPERATIONS			90429	0	2698	87412	319
LOCAL OPERATIONS			63642			62400	1242
TOTAL OPERATIONS			154065	0	2698	149812	1556
TUCSON	(TUS)	M					
ITINERANT OPERATIONS			175944	36454	8313	117497	13680
LOCAL OPERATIONS			67535			54429	13107
TOTAL OPERATIONS			243480	36454	8313	171926	26787
STATE TOTAL ARIZONA							
ITINERANT OPERATIONS			975671	225517	152025	572022	26107
LOCAL OPERATIONS			444899			419742	25157
TOTAL OPERATIONS			1420570	225517	152025	991764	51264
ARKANSAS							
FAYETTEVILLE DRAKE FIELD	(FYV)	N					
ITINERANT OPERATIONS			43283	1	23234	19766	282
LOCAL OPERATIONS			9755			9670	96
TOTAL OPERATIONS			53049	1	23234	29436	378
FORT SMITH MUNICIPAL	(FSM)	N					
ITINERANT OPERATIONS			63935	7193	13190	36557	6995
LOCAL OPERATIONS			18424			15562	2862
TOTAL OPERATIONS			82359	7193	13190	52119	9857
LITTLE ROCK ADAMS FIELD	(LIT)	S					
ITINERANT OPERATIONS			136873	21810	21942	90114	3004
LOCAL OPERATIONS			14593			11225	3368
TOTAL OPERATIONS			151466	21810	21942	101339	6372
TEXARKANA	(TXK)	N					
ITINERANT OPERATIONS			32470	1087	5058	24802	1523
LOCAL OPERATIONS			12145			11213	932
TOTAL OPERATIONS			44615	1087	5058	36015	2455

TABLE 4 FISCAL YEAR 1984

OPERATIONS AT AIRPORTS WITH FAA-OPERATED TRAFFIC CONTROL TOWERS BY STATE

(CONTINUED)

STATE AND LOCATION NAME	LOCATION IDENTIFIER	HUB	TOTAL	AIR CARRIER	AIR TAXI	GENERAL AVIATION	MILITARY
ARKANSA(CONTINUED)							
STATE TOTAL ARKANSAS							
ITINERANT OPERATIONS			276558	30091	63424	171239	11804
LOCAL OPERATIONS			54928			47670	7258
TOTAL OPERATIONS			331486	30091	63424	218909	19062
CALIFORNIA							
BAKERSFIELD MEADOWS FLD	(BFL)	N					
ITINERANT OPERATIONS			114183	28	18568	94019	1573
LOCAL OPERATIONS			15974			14982	992
TOTAL OPERATIONS			130162	28	18568	109001	2565
BURBANK	(BUR)	L					
ITINERANT OPERATIONS			197120	42410	42004	111300	1406
LOCAL OPERATIONS			43732			43641	91
TOTAL OPERATIONS			240852	42410	42004	154941	1497
CARLSBAD PALOMAR	(CRQ)	M					
ITINERANT OPERATIONS			110677	0	6327	103433	917
LOCAL OPERATIONS			84560			83427	1133
TOTAL OPERATIONS			195237	0	6327	186860	2050
CHICO	(CIC)	N					
ITINERANT OPERATIONS			29973	0	6393	23428	152
LOCAL OPERATIONS			13120			12956	164
TOTAL OPERATIONS			43093	0	6393	36384	316
CHINO	(CNO)	S					
ITINERANT OPERATIONS			91406	2	648	90256	500
LOCAL OPERATIONS			111376			111339	37
TOTAL OPERATIONS			202782	2	648	201595	537
CONCORD	(CCR)	L					
ITINERANT OPERATIONS			124486	0	10684	113051	751
LOCAL OPERATIONS			116113			115715	398
TOTAL OPERATIONS			240599	0	10684	228766	1149
EL MONTE	(EMT)	N					
ITINERANT OPERATIONS			91149	0	2641	88421	86
LOCAL OPERATIONS			111015			111015	0
TOTAL OPERATIONS			202163	0	2641	199436	86
FRESNO AIR TERMINAL	(FAT)	S					
ITINERANT OPERATIONS			169205	16423	19173	124422	9187
LOCAL OPERATIONS			40641			37240	3401
TOTAL OPERATIONS			209846	16423	19173	161662	12588
FULLERTON MUNICIPAL	(FUL)	L					
ITINERANT OPERATIONS			97999	0	2840	95130	28
LOCAL OPERATIONS			88225			88219	6
TOTAL OPERATIONS			186223	0	2840	183349	34
HAWTHORNE	(HHR)	L					
ITINERANT OPERATIONS			72590	53	4012	68393	132
LOCAL OPERATIONS			60585			60585	0
TOTAL OPERATIONS			133175	53	4012	128978	132
HAYWARD	(HWD)	L					
ITINERANT OPERATIONS			112245	14	2911	109208	113
LOCAL OPERATIONS			141007			140975	32
TOTAL OPERATIONS			253253	14	2911	250183	145
LA VERNE BRACKETT	(POC)	N					
ITINERANT OPERATIONS			97614	0	1212	96194	208
LOCAL OPERATIONS			107496			107496	0
TOTAL OPERATIONS			205110	0	1212	203690	208
LANCASTER FOX AIRPORT	(WJF)	N					
ITINERANT OPERATIONS			53543	0	3502	47861	2180
LOCAL OPERATIONS			48377			46093	2284
TOTAL OPERATIONS			101920	0	3502	93954	4464
LIVERMORE MUNICIPAL	(LVK)	L					
ITINERANT OPERATIONS			84577	0	980	83019	578
LOCAL OPERATIONS			93208			92928	280
TOTAL OPERATIONS			177785	0	980	175947	858
LONG BEACH	(LGB)	L					

TABLE 4 FISCAL YEAR 1984

OPERATIONS AT AIRPORTS WITH FAA-OPERATED TRAFFIC CONTROL TOWERS BY STATE

(CONTINUED)

STATE AND LOCATION NAME	LOCATION IDENTIFIER	HUB	TOTAL	AIR CARRIER	AIR TAXI	GENERAL AVIATION	MILITARY
CALIFOR(CONTINUED)							
LONG BE(CONTINUED)							
ITINERANT OPERATIONS			275405	8328	15751	249367	1959
LOCAL OPERATIONS			175526			175381	145
TOTAL OPERATIONS			450931	8328	15751	424748	2104
LOS ANGELES INTERNATIONAL	(LAX)	L					
ITINERANT OPERATIONS			535848	323306	147213	60988	4341
LOCAL OPERATIONS			7461			7115	346
TOTAL OPERATIONS			543309	323306	147213	68103	4687
MODESTO CITY COUNTY	(MOD)	N					
ITINERANT OPERATIONS			65373	0	8581	56129	663
LOCAL OPERATIONS			35190			34712	478
TOTAL OPERATIONS			100563	0	8581	90841	1141
MONTEREY	(MRY)	S					
ITINERANT OPERATIONS			88972	6143	16000	64940	1889
LOCAL OPERATIONS			18197			17273	924
TOTAL OPERATIONS			107169	6143	16000	82213	2813
NAPA COUNTY	(APC)	N					
ITINERANT OPERATIONS			60857	0	101	60473	283
LOCAL OPERATIONS			63159			62966	193
TOTAL OPERATIONS			124016	0	101	123439	476
OAKLAND INTERNATIONAL	(OAK)	L					
ITINERANT OPERATIONS			238296	59564	41600	136189	943
LOCAL OPERATIONS			136173			135759	414
TOTAL OPERATIONS			374469	59564	41600	271948	1357
ONTARIO	(ONT)	S					
ITINERANT OPERATIONS			115156	53037	22724	38272	1153
LOCAL OPERATIONS			12441			12349	92
TOTAL OPERATIONS			127597	53037	22724	50621	1245
OXNARD VENTURA COUNTY	(OXR)	N					
ITINERANT OPERATIONS			85184	0	16088	67429	1667
LOCAL OPERATIONS			48437			48339	98
TOTAL OPERATIONS			133621	0	16088	115768	1765
PALM SPRINGS MUNICIPAL	(PSP)	S					
ITINERANT OPERATIONS			79531	8124	17084	53930	393
LOCAL OPERATIONS			7465			7307	158
TOTAL OPERATIONS			86995	8124	17084	61237	551
PALMDALE	(PMD)	N					
ITINERANT OPERATIONS			22695	5030	2830	8308	6527
LOCAL OPERATIONS			45906			8541	37365
TOTAL OPERATIONS			68601	5030	2830	16849	43892
PALO ALTO	(PAO)	N					
ITINERANT OPERATIONS			93883	0	1242	92624	17
LOCAL OPERATIONS			107776			107774	2
TOTAL OPERATIONS			201659	0	1242	200398	19
REDDING	(RDD)	N					
ITINERANT OPERATIONS			64933	2703	10985	50523	722
LOCAL OPERATIONS			37065			36136	930
TOTAL OPERATIONS			101999	2703	10985	86659	1652
RIVERSIDE MUNICIPAL	(RAL)	S					
ITINERANT OPERATIONS			77024	0	6157	70435	432
LOCAL OPERATIONS			76858			76832	26
TOTAL OPERATIONS			153882	0	6157	147267	458
SACRAMENTO EXECUTIVE	(SAC)	S					
ITINERANT OPERATIONS			129511	0	3850	125222	439
LOCAL OPERATIONS			15270			15067	203
TOTAL OPERATIONS			144781	0	3850	140289	642
SACRAMENTO METRO	(SMF)	S					
ITINERANT OPERATIONS			104313	39506	28360	32542	3905
LOCAL OPERATIONS			24723			15343	9380
TOTAL OPERATIONS			129036	39506	28360	47885	13285
SALINAS MUNICIPAL	(SNS)	S					
ITINERANT OPERATIONS			51453	0	503	50180	770
LOCAL OPERATIONS			35095			34581	515

TABLE 4 FISCAL YEAR 1984

OPERATIONS AT AIRPORTS WITH FAA-OPERATED TRAFFIC CONTROL TOWERS BY STATE

(CONTINUED)

STATE AND LOCATION NAME	LOCATION IDENTIFIER	HUB	TOTAL	AIR CARRIER	AIR TAXI	GENERAL AVIATION	MILITARY
CALIFOR(CONTINUED)							
SALINAS(CONTINUED)							
TOTAL OPERATIONS			86549	0	503	84761	1285
SAN CARLOS	(SQL)	L					
ITINERANT OPERATIONS			88639	0	281	88324	34
LOCAL OPERATIONS			86188			86142	46
TOTAL OPERATIONS			174827	0	281	174466	80
SAN DIEGO BROWN FIELD	(SDM)	M					
ITINERANT OPERATIONS			49658	0	66	47081	2511
LOCAL OPERATIONS			80583			65653	14930
TOTAL OPERATIONS			130241	0	66	112734	17441
SAN DIEGO GILLESPI	(SEE)	M					
ITINERANT OPERATIONS			100624	0	8	100583	33
LOCAL OPERATIONS			96511			96265	246
TOTAL OPERATIONS			197135	0	8	196848	279
SAN DIEGO LINDBERG	(SAN)	M					
ITINERANT OPERATIONS			149403	86376	26319	33981	2727
LOCAL OPERATIONS			127			113	14
TOTAL OPERATIONS			149530	86376	26319	34094	2741
SAN DIEGO MONTGOMERY	(MYF)	M					
ITINERANT OPERATIONS			125809	0	9890	115684	235
LOCAL OPERATIONS			125718			125699	19
TOTAL OPERATIONS			251527	0	9890	241383	254
SAN FRANCISCO	(SFO)	L					
ITINERANT OPERATIONS			400476	270805	75291	51656	2724
LOCAL OPERATIONS			850			850	0
TOTAL OPERATIONS			401326	270805	75291	52506	2724
SAN JOSE MUNICIPAL	(SJC)	S					
ITINERANT OPERATIONS			245979	59722	19707	165874	676
LOCAL OPERATIONS			114808			114798	10
TOTAL OPERATIONS			360787	59722	19707	280672	686
SAN JOSE REID HILLVIEW	(RHV)	S					
ITINERANT OPERATIONS			85451	0	450	84957	44
LOCAL OPERATIONS			133305			133305	0
TOTAL OPERATIONS			218756	0	450	218262	44
SANTA ANA	(SNA)	L					
ITINERANT OPERATIONS			267772	29744	24585	212052	1391
LOCAL OPERATIONS			216174			215501	673
TOTAL OPERATIONS			483946	29744	24585	427553	2064
SANTA BARBARA	(SBA)	S					
ITINERANT OPERATIONS			172356	4086	52361	115223	686
LOCAL OPERATIONS			68658			68411	247
TOTAL OPERATIONS			241014	4086	52361	183634	933
SANTA MARIA PUBLIC	(SMX)	N					
ITINERANT OPERATIONS			52572	0	17522	34233	817
LOCAL OPERATIONS			23100			22936	164
TOTAL OPERATIONS			75672	0	17522	57169	981
SANTA MONICA	(SMO)	L					
ITINERANT OPERATIONS			127860	0	161	127194	505
LOCAL OPERATIONS			76172			76172	0
TOTAL OPERATIONS			204032	0	161	203366	505
SANTA ROSA SONOMA COUNTY	(STS)	N					
ITINERANT OPERATIONS			76924	0	2122	74422	380
LOCAL OPERATIONS			36815			36544	272
TOTAL OPERATIONS			113740	0	2122	110966	652
SOUTH LAKE TAHOE	(TVL)	N					
ITINERANT OPERATIONS			35973	2137	3453	29722	661
LOCAL OPERATIONS			5365			5275	90
TOTAL OPERATIONS			41338	2137	3453	34997	751
STOCKTON	(SCK)	N					
ITINERANT OPERATIONS			70345	1572	5234	59586	3954
LOCAL OPERATIONS			46703			40508	6195
TOTAL OPERATIONS			117049	1572	5234	100094	10149
TORRANCE MUNICIPAL	(TOA)	L					

TABLE 4 FISCAL YEAR 1984

OPERATIONS AT AIRPORTS WITH FAA-OPERATED TRAFFIC CONTROL TOWERS BY STATE

(CONTINUED)

STATE AND LOCATION NAME	LOCATION IDENTIFIER	HUB	TOTAL	AIR CARRIER	AIR TAXI	GENERAL AVIATION	MILITARY
CALIFOR(CONTINUED)							
TORRANC(CONTINUED)							
ITINERANT OPERATIONS			148959	0	102	148536	321
LOCAL OPERATIONS			113687			113658	29
TOTAL OPERATIONS			262646	0	102	262194	350
VAN NUYS	(VNY)	L					
ITINERANT OPERATIONS			326747	2	234	322831	3680
LOCAL OPERATIONS			256200			256088	112
TOTAL OPERATIONS			582947	2	234	578919	3792
STATE TOTAL CALIFORNIA							
ITINERANT OPERATIONS			6060753	1019085	698750	4277625	65293
LOCAL OPERATIONS			3403138			3320004	83134
TOTAL OPERATIONS			9463891	1019085	698750	7597629	148427
COLORADO							
ASPEN PITKIN COUNTY	(ASE)	N					
ITINERANT OPERATIONS			34672	6544	3781	24272	75
LOCAL OPERATIONS			8685			8685	0
TOTAL OPERATIONS			43357	6544	3781	32957	75
BROOMFIELD JEFFERSON CO	(BJC)	L					
ITINERANT OPERATIONS			95045	1	1092	93465	487
LOCAL OPERATIONS			62818			62088	730
TOTAL OPERATIONS			157863	1	1092	155553	1217
COLORADO SPRINGS	(COS)	S					
ITINERANT OPERATIONS			90626	19695	7937	42453	20540
LOCAL OPERATIONS			73423			46161	27262
TOTAL OPERATIONS			164049	19696	7937	88614	47802
DENVER ARAPAHOE COUNTY	(APA)	L					
ITINERANT OPERATIONS			163842	0	1402	161799	641
LOCAL OPERATIONS			202360			202111	249
TOTAL OPERATIONS			366202	0	1402	363910	890
DENVER STAPLETON INTL	(DEN)	L					
ITINERANT OPERATIONS			483714	326954	89338	65759	1653
LOCAL OPERATIONS			4583			4583	0
TOTAL OPERATIONS			488297	326964	89338	70342	1653
GRAND JUNCTION	(GJT)	S					
ITINERANT OPERATIONS			53989	3401	9371	40866	351
LOCAL OPERATIONS			19994			19824	170
TOTAL OPERATIONS			73983	3401	9371	60690	521
PUEBLO	(PUB)	N					
ITINERANT OPERATIONS			44377	50	7344	30454	6529
LOCAL OPERATIONS			42042			25558	16484
TOTAL OPERATIONS			86419	50	7344	56012	23013
STATE TOTAL COLORADO							
ITINERANT OPERATIONS			966265	356656	120265	459068	30276
LOCAL OPERATIONS			413905			369010	44895
TOTAL OPERATIONS			1380170	356656	120265	828078	75171
CONNECTICUT							
BRIDGEPORT	(BDR)	N					
ITINERANT OPERATIONS			97955	23	16874	79820	1238
LOCAL OPERATIONS			64595			63374	1221
TOTAL OPERATIONS			162550	23	16874	143194	2459
DANBURY MUNICIPAL	(DXR)	N					
ITINERANT OPERATIONS			64819	0	1530	63103	185
LOCAL OPERATIONS			55854			55789	65
TOTAL OPERATIONS			120672	0	1530	118892	250
GROTON TRUMBULL	(GON)	N					
ITINERANT OPERATIONS			63045	0	24218	36290	2538
LOCAL OPERATIONS			44927			42426	2501
TOTAL OPERATIONS			107973	0	24218	78716	5039
HARTFORD BRAINARD	(HFD)	N					
ITINERANT OPERATIONS			59405	2	4893	53797	713
LOCAL OPERATIONS			80711			79908	803
TOTAL OPERATIONS			140116	2	4893	133705	1516

TABLE 4 FISCAL YEAR 1984

OPERATIONS AT AIRPORTS WITH FAA-OPERATED TRAFFIC CONTROL TOWERS BY STATE

(CONTINUED)

STATE AND LOCATION NAME	LOCATION IDENTIFIER	HUB	TOTAL	AIR CARRIER	AIR TAXI	GENERAL AVIATION	MILITARY
CONNECT(CONTINUED)							
NEW HAVEN	(HVN)	N					
ITINERANT OPERATIONS			84962	2	42611	42132	217
LOCAL OPERATIONS			61335			61020	315
TOTAL OPERATIONS			146297	2	42611	103152	532
WINDSOR LOCKS	(BOL)	M					
ITINERANT OPERATIONS			143345	53898	36388	45857	7202
LOCAL OPERATIONS			3125			1819	1307
TOTAL OPERATIONS			146471	53898	36388	47676	8509
STATE TOTAL CONNECTICUT							
ITINERANT OPERATIONS			513531	53925	126514	320999	12093
LOCAL OPERATIONS			310548			304336	6212
TOTAL OPERATIONS			824079	53925	126514	625335	18305
DELAWARE							
WILMINGTON GR WILM	(ILG)	N					
ITINERANT OPERATIONS			70213	732	3389	60429	5663
LOCAL OPERATIONS			85624			73953	11671
TOTAL OPERATIONS			155837	732	3389	134382	17334
STATE TOTAL DELAWARE							
ITINERANT OPERATIONS			70213	732	3389	60429	5663
LOCAL OPERATIONS			85624			73953	11671
TOTAL OPERATIONS			155837	732	3389	134382	17334
DISTRICT OF COLUMBIA							
WASHINGTON NATIONAL	(DCA)	L					
ITINERANT OPERATIONS			342803	191265	65321	85799	418
LOCAL OPERATIONS			0			0	0
TOTAL OPERATIONS			342803	191265	65321	85799	418
TOTAL DISTRICT OF COLUMBIA							
ITINERANT OPERATIONS			342803	191265	65321	85799	418
LOCAL OPERATIONS			0			0	0
TOTAL OPERATIONS			342803	191265	65321	85799	418
FLORIDA							
CRAIG FIELD JACKSONVILLE	(CRG)	N					
ITINERANT OPERATIONS			62243	86	116	55605	6436
LOCAL OPERATIONS			49291			44090	5201
TOTAL OPERATIONS			111534	86	116	99695	11637
DAYTONA BEACH	(DAB)	S					
ITINERANT OPERATIONS			125496	10252	2334	112386	524
LOCAL OPERATIONS			49027			48408	619
TOTAL OPERATIONS			174523	10252	2334	160794	1143
FORT LAUDERDALE	(FLL)	L					
ITINERANT OPERATIONS			232489	75393	49998	106414	684
LOCAL OPERATIONS			5969			5915	54
TOTAL OPERATIONS			238458	75393	49998	112329	738
FORT LAUDERDALE EXECUTIVE	(FXE)	L					
ITINERANT OPERATIONS			105701	0	759	104904	38
LOCAL OPERATIONS			74919			74860	58
TOTAL OPERATIONS			180619	0	759	179764	96
FORT MYERS PAGE FIELD	(FMY)	S					
ITINERANT OPERATIONS			79360	0	5406	73694	260
LOCAL OPERATIONS			36527			36229	298
TOTAL OPERATIONS			115887	0	5406	109923	558
FORT MYERS REGIONAL	(RSW)	S					
ITINERANT OPERATIONS			39517	19349	16833	2590	745
LOCAL OPERATIONS			3325			1522	1803
TOTAL OPERATIONS			42842	19349	16833	4112	2548
GAINESVILLE	(GNV)	N					
ITINERANT OPERATIONS			58513	4273	7737	45486	1017
LOCAL OPERATIONS			24619			24094	525
TOTAL OPERATIONS			83132	4273	7737	69580	1542
HOLLYWOOD	(HWO)	L					
ITINERANT OPERATIONS			72239	0	29	71522	687

TABLE 4 FISCAL YEAR 1984

OPERATIONS AT AIRPORTS WITH FAA-OPERATED TRAFFIC CONTROL TOWERS BY STATE

(CONTINUED)

STATE AND LOCATION NAME	LOCATION IDENTIFIER	HUB	TOTAL	AIR CARRIER	AIR TAXI	GENERAL AVIATION	MILITARY
FLORIDA(CONTINUED)							
HOLLYWOO(CONTINUED)							
LOCAL OPERATIONS			111052			108553	2499
TOTAL OPERATIONS			183290	0	29	180075	3186
JACKSONVILLE INTL	(JAX)	M					
ITINERANT OPERATIONS			120069	37690	34457	38220	9712
LOCAL OPERATIONS			22663			7572	15091
TOTAL OPERATIONS			142732	37690	34457	45792	24803
KEY WEST	(EYW)	N					
ITINERANT OPERATIONS			50301	0	25615	24393	293
LOCAL OPERATIONS			10705			9524	1181
TOTAL OPERATIONS			61006	0	25615	33917	1474
MELBOURNE	(MLB)	S					
ITINERANT OPERATIONS			105463	11627	1279	89619	2938
LOCAL OPERATIONS			98686			98611	75
TOTAL OPERATIONS			204149	11627	1279	188230	3013
MIAMI INTERNATIONAL	(MIA)	L					
ITINERANT OPERATIONS			354875	223390	61778	69147	561
LOCAL OPERATIONS			0			0	0
TOTAL OPERATIONS			354875	223390	61778	69147	561
OPA LOCKA	(OPF)	L					
ITINERANT OPERATIONS			97665	1	1091	89845	6728
LOCAL OPERATIONS			68532			65107	3425
TOTAL OPERATIONS			166197	1	1091	154952	10153
ORLANDO EXECUTIVE	(ORL)	M					
ITINERANT OPERATIONS			122953	0	6649	115279	1025
LOCAL OPERATIONS			31295			31244	51
TOTAL OPERATIONS			154248	0	6649	146523	1076
ORLANDO INTL AIRPORT	(MCO)	M					
ITINERANT OPERATIONS			179692	124777	26606	26273	2036
LOCAL OPERATIONS			586			210	376
TOTAL OPERATIONS			180278	124777	26606	26483	2412
PANAMA CITY BAY COUNTY	(PFN)	N					
ITINERANT OPERATIONS			64939	3995	13622	45470	1852
LOCAL OPERATIONS			65074			59881	5193
TOTAL OPERATIONS			130013	3995	13622	105351	7045
PENSACOLA	(PNS)	S					
ITINERANT OPERATIONS			69798	15025	11945	40627	2191
LOCAL OPERATIONS			57428			39912	17516
TOTAL OPERATIONS			127215	15025	11945	80539	19707
POMPANO BEACH AIRPARK	(PMP)	L					
ITINERANT OPERATIONS			41370	0	19	41335	16
LOCAL OPERATIONS			64328			64131	197
TOTAL OPERATIONS			105698	0	19	105466	213
SARASOTA BRADENTON	(SRQ)	S					
ITINERANT OPERATIONS			115340	18998	22930	73078	334
LOCAL OPERATIONS			37823			37400	423
TOTAL OPERATIONS			153163	18998	22930	110478	757
ST PETERSBURG CLEARWATER	(PIE)	L					
ITINERANT OPERATIONS			90943	11923	1613	73256	4151
LOCAL OPERATIONS			86085			81437	4648
TOTAL OPERATIONS			177028	11923	1613	154693	8799
ST PETERSBURG WHITT	(SPG)	L					
ITINERANT OPERATIONS			24515	0	528	23867	120
LOCAL OPERATIONS			31189			30857	332
TOTAL OPERATIONS			55704	0	528	54724	452
TALLAHASSEE	(TLH)	S					
ITINERANT OPERATIONS			94215	29840	15337	43869	5170
LOCAL OPERATIONS			17869			14520	3349
TOTAL OPERATIONS			112085	29840	15337	58389	8519
TAMIAMI	(TMB)	L					
ITINERANT OPERATIONS			111435	0	18	111142	275
LOCAL OPERATIONS			200953			200848	105
TOTAL OPERATIONS			312388	0	18	311990	380

TABLE 4 FISCAL YEAR 1984

OPERATIONS AT AIRPORTS WITH FAA-OPERATED TRAFFIC CONTROL TOWERS BY STATE

(CONTINUED)

STATE AND LOCATION NAME	LOCATION IDENTIFIER	HUB	TOTAL	AIR CARRIER	AIR TAXI	GENERAL AVIATION	MILITARY
FLORIDA(CONTINUED)							
TAMPA INTERNATIONAL	(TPA)	L					
ITINERANT OPERATIONS			293147	128996	82845	80947	359
LOCAL OPERATIONS			1507			1288	219
TOTAL OPERATIONS			294654	128996	82845	82235	578
VERO BEACH	(VRB)	N					
ITINERANT OPERATIONS			71622	6	3405	68075	136
LOCAL OPERATIONS			61781			61758	23
TOTAL OPERATIONS			133403	6	3405	129833	159
WEST PALM BEACH	(PBI)	M					
ITINERANT OPERATIONS			225335	59641	37392	127540	762
LOCAL OPERATIONS			17025			16929	96
TOTAL OPERATIONS			242360	59641	37392	144469	858
STATE TOTAL FLORIDA							
ITINERANT OPERATIONS			3009226	775252	430341	1754583	49050
LOCAL OPERATIONS			1228257			1164900	63357
TOTAL OPERATIONS			4237483	775252	430341	2919483	112407
GEORGIA							
ALBANY	(ABY)	N					
ITINERANT OPERATIONS			44194	2833	5535	29604	6222
LOCAL OPERATIONS			20708			16958	3750
TOTAL OPERATIONS			64902	2833	5535	46562	9972
ATLANTA DEKALB PEACHTREE	(PDK)	L					
ITINERANT OPERATIONS			137055	0	9728	127128	200
LOCAL OPERATIONS			66658			66593	65
TOTAL OPERATIONS			203714	0	9728	193721	265
ATLANTA FULTON COUNTY	(FTY)	L					
ITINERANT OPERATIONS			91737	9	3145	84033	4550
LOCAL OPERATIONS			59520			58450	1070
TOTAL OPERATIONS			151257	9	3145	142483	5620
ATLANTA INTERNATIONAL	(ATL)	L					
ITINERANT OPERATIONS			664381	533439	92293	37129	1520
LOCAL OPERATIONS			1702			1690	12
TOTAL OPERATIONS			666083	533439	92293	38819	1532
AUGUSTA	(AGS)	S					
ITINERANT OPERATIONS			37353	5577	6214	20782	4780
LOCAL OPERATIONS			17195			14492	2703
TOTAL OPERATIONS			54548	5577	6214	35274	7483
COLUMBUS	(CSG)	S					
ITINERANT OPERATIONS			38415	2802	3102	30444	2067
LOCAL OPERATIONS			14360			12328	2032
TOTAL OPERATIONS			52775	2802	3102	42772	4099
MACON LEWIS B WILSON	(MCN)	N					
ITINERANT OPERATIONS			35000	1606	3947	27831	1616
LOCAL OPERATIONS			13102			12227	875
TOTAL OPERATIONS			48102	1606	3947	40058	2491
SAVANNAH MUNICIPAL	(SAV)	S					
ITINERANT OPERATIONS			75623	17750	3490	44961	9422
LOCAL OPERATIONS			22204			17370	4834
TOTAL OPERATIONS			97827	17750	3490	62331	14256
STATE TOTAL GEORGIA							
ITINERANT OPERATIONS			1123759	564016	127454	401912	30377
LOCAL OPERATIONS			215449			200108	15341
TOTAL OPERATIONS			1339209	564016	127454	602020	45718
HAWAII							
HILO GEN LYMAN FIELD	(ITO)	M					
ITINERANT OPERATIONS			41271	13923	7255	11361	8732
LOCAL OPERATIONS			17889			6286	11602
TOTAL OPERATIONS			59159	13923	7255	17647	20334
HONOLULU	(HNL)	L					
ITINERANT OPERATIONS			311677	150273	75101	58929	27374
LOCAL OPERATIONS			31753			28189	3564
TOTAL OPERATIONS			343430	150273	75101	87118	30938

TABLE 4 FISCAL YEAR 1984

OPERATIONS AT AIRPORTS WITH FAA-OPERATED TRAFFIC CONTROL TOWERS BY STATE

(CONTINUED)

STATE AND LOCATION NAME	LOCATION IDENTIFIER	HUB	TOTAL	AIR CARRIER	AIR TAXI	GENERAL AVIATION	MILITARY
HAWAII (CONTINUED)							
KAHULUI	(OGG)	M					
ITINERANT OPERATIONS			120255	64560	35055	14565	6075
LOCAL OPERATIONS			16215			11301	4914
TOTAL OPERATIONS			136470	64550	35055	25866	10989
KONA KE AHOLE	(KOA)	S					
ITINERANT OPERATIONS			56572	16384	27442	10425	2321
LOCAL OPERATIONS			22272			7738	14534
TOTAL OPERATIONS			78844	16384	27442	18163	16855
LIHUE	(LIH)	M					
ITINERANT OPERATIONS			87478	20697	61086	4628	1067
LOCAL OPERATIONS			5435			4824	611
TOTAL OPERATIONS			92913	20697	61086	9452	1678
MOLOKAI	(MKK)	N					
ITINERANT OPERATIONS			45881	4797	34927	4748	1419
LOCAL OPERATIONS			7284			5596	1688
TOTAL OPERATIONS			53165	4797	34927	10344	3107
STATE TOTAL HAWAII							
ITINERANT OPERATIONS			663134	270624	240866	104656	46988
LOCAL OPERATIONS			100847			63934	36913
TOTAL OPERATIONS			763981	270624	240866	168590	83901
IDAHO							
BOISE	(BOI)	S					
ITINERANT OPERATIONS			118945	16195	25059	62041	15660
LOCAL OPERATIONS			26927			21061	5866
TOTAL OPERATIONS			145872	16195	25059	83102	21526
IDAHO FALLS FANNING FIELD	(IDA)	N					
ITINERANT OPERATIONS			33499	2694	11681	18854	270
LOCAL OPERATIONS			15348			14976	372
TOTAL OPERATIONS			48847	2694	11681	33830	642
LEWISTON	(LWS)	N					
ITINERANT OPERATIONS			40579	34	13318	26869	358
LOCAL OPERATIONS			11258			10910	348
TOTAL OPERATIONS			51837	34	13318	37779	706
POCATELLO	(PIH)	N					
ITINERANT OPERATIONS			34629	23	16078	18188	340
LOCAL OPERATIONS			13360			13000	360
TOTAL OPERATIONS			47989	23	16078	31188	700
TWIN FALLS	(TWF)	N					
ITINERANT OPERATIONS			34992	135	10838	23533	486
LOCAL OPERATIONS			12558			12491	67
TOTAL OPERATIONS			47550	135	10838	36024	553
STATE TOTAL IDAHO							
ITINERANT OPERATIONS			262644	19071	76974	149485	17114
LOCAL OPERATIONS			79451			72438	7013
TOTAL OPERATIONS			342095	19071	76974	221923	24127
ILLINOIS							
ALTON CIVIC MEMORIAL	(ALN)	L					
ITINERANT OPERATIONS			32759	8	68	31207	1476
LOCAL OPERATIONS			31914			28029	3885
TOTAL OPERATIONS			64673	8	68	59236	5361
AURORA MUNICIPAL	(ARR)	L					
ITINERANT OPERATIONS			42177	5	120	41907	145
LOCAL OPERATIONS			92790			92716	74
TOTAL OPERATIONS			134967	5	120	134623	219
BLOOMINGTON NORMAL	(BMI)	N					
ITINERANT OPERATIONS			40329	4	9608	30248	469
LOCAL OPERATIONS			21085			20889	196
TOTAL OPERATIONS			61414	4	9608	51137	665
CARBONDALE	(MDH)	N					
ITINERANT OPERATIONS			140762	1328	2427	136831	176
LOCAL OPERATIONS			55675			55585	90
TOTAL OPERATIONS			196437	1328	2427	192416	266

TABLE 4 FISCAL YEAR 1984

OPERATIONS AT AIRPORTS WITH FAA-OPERATED TRAFFIC CONTROL TOWERS BY STATE

(CONTINUED)

STATE AND LOCATION NAME	LOCATION IDENTIFIER	HUB	TOTAL	AIR CARRIER	AIR TAXI	GENERAL AVIATION	MILITARY
ILLINOI(CONTINUED)							
CHAMPAIGN UNIV OF ILL	(CMI)	N					
ITINERANT OPERATIONS			58039	3345	17233	36207	1254
LOCAL OPERATIONS			58534			57810	724
TOTAL OPERATIONS			116573	3345	17233	94017	1978
CHICAGO DU PAGE	(DPA)	L					
ITINERANT OPERATIONS			93695	0	2711	90753	232
LOCAL OPERATIONS			98815			98730	85
TOTAL OPERATIONS			192511	0	2711	189483	317
CHICAGO MEIGS	(CGX)	L					
ITINERANT OPERATIONS			55215	0	4880	49921	414
LOCAL OPERATIONS			5932			4754	1178
TOTAL OPERATIONS			61147	0	4880	54675	1592
CHICAGO MIDWAY	(MDW)	L					
ITINERANT OPERATIONS			184968	40908	33712	107319	3029
LOCAL OPERATIONS			24041			21988	2053
TOTAL OPERATIONS			209009	40908	33712	129307	5082
CHICAGO OHARE INTL	(ORD)	L					
ITINERANT OPERATIONS			713372	597837	66009	45356	4170
LOCAL OPERATIONS			0			0	0
TOTAL OPERATIONS			713372	597837	66009	45356	4170
CHICAGO PALWAUKEE	(PWK)	L					
ITINERANT OPERATIONS			122007	0	988	120961	58
LOCAL OPERATIONS			78123			78105	18
TOTAL OPERATIONS			200130	0	988	199066	76
DECATUR	(DEC)	N					
ITINERANT OPERATIONS			45490	4	11921	30065	3500
LOCAL OPERATIONS			37268			29224	8044
TOTAL OPERATIONS			82758	4	11921	59289	11544
EAST ST LOUIS BI STATE PK	(CPS)	L					
ITINERANT OPERATIONS			57586	0	4061	51357	2168
LOCAL OPERATIONS			71023			70673	355
TOTAL OPERATIONS			128614	0	4061	122030	2523
MOLINE	(MLI)	S					
ITINERANT OPERATIONS			77045	25189	14648	35323	1886
LOCAL OPERATIONS			22635			21928	707
TOTAL OPERATIONS			99681	25189	14648	57251	2593
PEORIA	(PIA)	S					
ITINERANT OPERATIONS			64280	19118	4548	34435	6179
LOCAL OPERATIONS			19496			16518	2978
TOTAL OPERATIONS			83776	19118	4548	50953	9157
ROCKFORD	(RFD)	N					
ITINERANT OPERATIONS			70274	4456	2599	61839	1370
LOCAL OPERATIONS			55666			51432	4234
TOTAL OPERATIONS			125940	4456	2599	113271	5604
SPRINGFIELD CAPITAL	(SPI)	N					
ITINERANT OPERATIONS			75465	12178	11011	46108	6168
LOCAL OPERATIONS			29638			26738	2900
TOTAL OPERATIONS			105103	12178	11011	72846	9068
STATE TOTAL ILLINOIS							
ITINERANT OPERATIONS			1873465	704390	186544	949837	32694
LOCAL OPERATIONS			702640			675119	27521
TOTAL OPERATIONS			2576105	704390	186544	1624956	60215
INDIANA							
BLOOMINGTON MONROE CNTY	(BMG)	N					
ITINERANT OPERATIONS			19778	1076	3498	15051	153
LOCAL OPERATIONS			14139			14016	123
TOTAL OPERATIONS			33917	1076	3498	29067	276
EVANSVILLE	(EVV)	S					
ITINERANT OPERATIONS			74829	6591	23353	43778	1107
LOCAL OPERATIONS			19578			18846	732
TOTAL OPERATIONS			94407	6591	23353	62624	1839
FORT WAYNE	(FWA)	S					

TABLE 4 FISCAL YEAR 1984

OPERATIONS AT AIRPORTS WITH FAA-OPERATED TRAFFIC CONTROL TOWERS BY STATE

(CONTINUED)

STATE AND LOCATION NAME	LOCATION IDENTIFIER	HUB	TOTAL	AIR CARRIER	AIR TAXI	GENERAL AVIATION	MILITARY
INDIANA(CONTINUED)							
FORT WA(CONTINUED)							
ITINERANT OPERATIONS			74414	20422	2080	46341	5571
LOCAL OPERATIONS			22552			19523	3029
TOTAL OPERATIONS			96966	20422	2080	65864	8600
INDIANAPOLIS INTERNATIONAL	(IND)	M					
ITINERANT OPERATIONS			186275	63125	44761	75883	2506
LOCAL OPERATIONS			2902			2630	272
TOTAL OPERATIONS			189177	63125	44761	78513	2778
LAFAYETT PURDUE UNIVERSITY	(LAF)	N					
ITINERANT OPERATIONS			35167	2630	482	31712	293
LOCAL OPERATIONS			61599			61382	217
TOTAL OPERATIONS			96766	2630	482	93094	510
MUNCIE DELAWARE CNTY	(MIE)	N					
ITINERANT OPERATIONS			37405	8	2684	34384	330
LOCAL OPERATIONS			12402			12186	216
TOTAL OPERATIONS			49809	8	2684	46570	546
SOUTH BEND	(SBN)	S					
ITINERANT OPERATIONS			71517	17910	10559	42767	281
LOCAL OPERATIONS			24939			24746	193
TOTAL OPERATIONS			96456	17910	10559	67513	474
TERRE HAUTE	(HUF)	N					
ITINERANT OPERATIONS			37957	9170	323	24259	4205
LOCAL OPERATIONS			35581			32245	3336
TOTAL OPERATIONS			73539	9170	323	56504	7541
STATE TOTAL INDIANA							
ITINERANT OPERATIONS			537343	120982	87740	314175	14446
LOCAL OPERATIONS			193692			185574	8118
TOTAL OPERATIONS			731035	120982	87740	499749	22564
IOWA							
CEDAR RAPIDS	(CID)	S					
ITINERANT OPERATIONS			73683	18549	18168	36681	285
LOCAL OPERATIONS			26825			26730	95
TOTAL OPERATIONS			100508	18549	18168	63411	380
DES MOINES MUNICIPAL	(DSM)	S					
ITINERANT OPERATIONS			138475	26374	31637	75478	4986
LOCAL OPERATIONS			24199			22200	1999
TOTAL OPERATIONS			162674	26374	31637	97678	6985
DUBUQUE	(DBQ)	N					
ITINERANT OPERATIONS			37476	3250	9180	24690	356
LOCAL OPERATIONS			19086			19064	22
TOTAL OPERATIONS			56562	3250	9180	43754	378
SIOUX CITY MUNICIPAL	(SUX)	S					
ITINERANT OPERATIONS			46644	6699	10037	26212	3696
LOCAL OPERATIONS			14717			9755	4962
TOTAL OPERATIONS			61361	6699	10037	35967	8658
WATERLOO	(ALO)	S					
ITINERANT OPERATIONS			46778	6255	14414	22999	3110
LOCAL OPERATIONS			17365			15270	2095
TOTAL OPERATIONS			64143	6255	14414	38269	5205
STATE TOTAL IOWA							
ITINERANT OPERATIONS			343056	61127	83436	186060	12433
LOCAL OPERATIONS			102192			93019	9173
TOTAL OPERATIONS			445248	61127	83436	279079	21606
KANSAS							
HUTCHINSON	(HUT)	N					
ITINERANT OPERATIONS			37194	0	4313	32124	757
LOCAL OPERATIONS			33338			32702	636
TOTAL OPERATIONS			70532	0	4313	64826	1393
KANSAS CITY FAIRFAX	(KCK)	L					
ITINERANT OPERATIONS			21475	0	4055	17382	38
LOCAL OPERATIONS			48477			48441	36
TOTAL OPERATIONS			69952	0	4055	65823	74

TABLE 4 FISCAL YEAR 1984

OPERATIONS AT AIRPORTS WITH FAA-OPERATED TRAFFIC CONTROL TOWERS BY STATE

(CONTINUED)

STATE AND LOCATION NAME	LOCATION IDENTIFIER	HUB	TOTAL	AIR CARRIER	AIR TAXI	GENERAL AVIATION	MILITARY
KANSAS (CONTINUED)							
OLATHE	(OJC)	N					
ITINERANT OPERATIONS			47339	0	152	47128	59
LOCAL OPERATIONS			37249			37229	20
TOTAL OPERATIONS			84588	0	152	84357	79
SALINA	(SLN)	N					
ITINERANT OPERATIONS			26564	2636	2413	19174	2341
LOCAL OPERATIONS			15858			14631	1227
TOTAL OPERATIONS			42422	2636	2413	33805	3568
TOPEKA FORBES AFB	(FOE)	N					
ITINERANT OPERATIONS			37684	3665	11896	15882	6241
LOCAL OPERATIONS			19477			9334	10143
TOTAL OPERATIONS			57161	3665	11896	25216	16384
WICHITA MID CONTINENT	(ICT)	S					
ITINERANT OPERATIONS			148951	48913	126	99084	828
LOCAL OPERATIONS			28680			28582	98
TOTAL OPERATIONS			177631	48913	126	127666	926
STATE TOTAL KANSAS							
ITINERANT OPERATIONS			319207	55214	22955	230774	10264
LOCAL OPERATIONS			183079			170919	12160
TOTAL OPERATIONS			502286	55214	22955	401693	22424
KENTUCKY							
CINCINNATI GREATER	(CVG)	M					
ITINERANT OPERATIONS			150113	124095	565	25119	334
LOCAL OPERATIONS			11663			11649	14
TOTAL OPERATIONS			161776	124095	565	36768	348
LEXINGTON	(LEX)	S					
ITINERANT OPERATIONS			83185	14841	8585	58080	1679
LOCAL OPERATIONS			19113			18796	317
TOTAL OPERATIONS			102298	14841	8585	76876	1996
LOUISVILLE BOWMAN	(LOU)	M					
ITINERANT OPERATIONS			64744	0	2189	61095	1460
LOCAL OPERATIONS			112235			111919	317
TOTAL OPERATIONS			176980	0	2189	173014	1777
LOUISVILLE STANDIFORD	(SDF)	M					
ITINERANT OPERATIONS			157653	71540	37695	41798	6620
LOCAL OPERATIONS			3313			3062	251
TOTAL OPERATIONS			160966	71540	37695	44860	6871
OWENSBORO DAVIESS CNTY	(OWB)	S					
ITINERANT OPERATIONS			36034	0	5930	29376	728
LOCAL OPERATIONS			12882			12758	124
TOTAL OPERATIONS			48916	0	5930	42134	852
STATE TOTAL KENTUCKY							
ITINERANT OPERATIONS			491729	210476	54964	215468	10821
LOCAL OPERATIONS			159207			158184	1023
TOTAL OPERATIONS			650936	210476	54964	373652	11844
LOUISIANA							
ALEXANDRIA	(ESF)	N					
ITINERANT OPERATIONS			31523	1178	9672	19193	1480
LOCAL OPERATIONS			10452			9885	567
TOTAL OPERATIONS			41975	1178	9672	29078	2047
BATON ROUGE RYAN FIELD	(BTR)	S					
ITINERANT OPERATIONS			108451	14652	4753	88212	834
LOCAL OPERATIONS			42354			42107	247
TOTAL OPERATIONS			150805	14652	4753	130319	1081
HOUMA	(HUM)	N					
ITINERANT OPERATIONS			124329	0	71986	52139	204
LOCAL OPERATIONS			11135			10860	275
TOTAL OPERATIONS			135464	0	71986	62999	479
LAFAYETTE	(LFT)	N					
ITINERANT OPERATIONS			146859	2441	62903	80662	853
LOCAL OPERATIONS			15006			14266	740
TOTAL OPERATIONS			161865	2441	62903	94928	1593

TABLE 4 FISCAL YEAR 1984

OPERATIONS AT AIRPORTS WITH FAA-OPERATED TRAFFIC CONTROL TOWERS BY STATE

(CONTINUED)

STATE AND LOCATION NAME	LOCATION IDENTIFIER	HUB	TOTAL	AIR CARRIER	AIR TAXI	GENERAL AVIATION	MILITARY
LOUISIA(CONTINUED)							
LAKE CHARLES	(LCH)	N					
ITINERANT OPERATIONS			54005	5	21288	32242	470
LOCAL OPERATIONS			15063			14800	263
TOTAL OPERATIONS			69068	5	21288	47042	733
MONROE	(MLU)	N					
ITINERANT OPERATIONS			61967	6159	6535	48729	534
LOCAL OPERATIONS			41032			40324	708
TOTAL OPERATIONS			102999	6159	6535	89053	1242
NEW ORLEANS LAKEFRONT	(NEW)	L					
ITINERANT OPERATIONS			124046	15	9777	109293	4961
LOCAL OPERATIONS			97218			95846	1372
TOTAL OPERATIONS			221264	15	9777	205139	6333
NEW ORLEANS MOISANT	(MSY)	L					
ITINERANT OPERATIONS			180029	97897	33143	48099	890
LOCAL OPERATIONS			0			0	0
TOTAL OPERATIONS			180029	97897	33143	48099	890
SHREVEPORT	(SHV)	S					
ITINERANT OPERATIONS			62366	15008	13457	33104	797
LOCAL OPERATIONS			15174			12601	2573
TOTAL OPERATIONS			77540	15008	13457	45705	3370
SHREVEPORT DOWNTOWN	(DTN)	S					
ITINERANT OPERATIONS			33002	0	373	32575	54
LOCAL OPERATIONS			26157			25992	165
TOTAL OPERATIONS			59159	0	373	58567	219
STATE TOTAL LOUISIANA							
ITINERANT OPERATIONS			926577	137365	233887	544248	11077
LOCAL OPERATIONS			273591			266681	6910
TOTAL OPERATIONS			1200168	137365	233887	810929	17987
MAINE							
BANGOR INTERNATIONAL	(BGR)	S					
ITINERANT OPERATIONS			54930	8582	15691	22547	8110
LOCAL OPERATIONS			35637			20979	14658
TOTAL OPERATIONS			90567	8582	15691	43526	22768
PORTLAND	(PWM)	S					
ITINERANT OPERATIONS			73463	13718	17729	41550	466
LOCAL OPERATIONS			14048			13369	679
TOTAL OPERATIONS			87511	13718	17729	54919	1145
STATE TOTAL MAINE							
ITINERANT OPERATIONS			128393	22300	33420	64097	8576
LOCAL OPERATIONS			49685			34348	15337
TOTAL OPERATIONS			178078	22300	33420	98445	23913
MARYLAND							
BALTIMORE WASHINGTON INTL	(BWI)	M					
ITINERANT OPERATIONS			269836	122430	78018	67162	2226
LOCAL OPERATIONS			8306			7498	808
TOTAL OPERATIONS			278142	122430	78018	74660	3034
CAMP SPRINGS ANDREWS AFB	(ADW)	L					
ITINERANT OPERATIONS			85406	19	0	13802	71585
LOCAL OPERATIONS			35868			5878	29990
TOTAL OPERATIONS			121274	19	0	19680	101575
HAGERSTOWN	(HGR)	L					
ITINERANT OPERATIONS			35755	0	5486	27420	2850
LOCAL OPERATIONS			23170			20858	2312
TOTAL OPERATIONS			58925	0	5486	48278	5162
STATE TOTAL MARYLAND							
ITINERANT OPERATIONS			390998	122449	83504	108384	76661
LOCAL OPERATIONS			67344			34234	33110
TOTAL OPERATIONS			458342	122449	83504	142618	109771
MASSACHUSETTS							
BEDFORD	(BED)	L					
ITINERANT OPERATIONS			146227	0	15236	128561	2430

TABLE 4 FISCAL YEAR 1984

OPERATIONS AT AIRPORTS WITH FAA-OPERATED TRAFFIC CONTROL TOWERS BY STATE

(CONTINUED)

STATE AND LOCATION NAME	LOCATION IDENTIFIER	HUB	TOTAL	AIR CARRIER	AIR TAXI	GENERAL AVIATION	MILITARY
MASSACH(CONTINUED)							
BEDFORD(CONTINUED)							
LOCAL OPERATIONS			81056			81010	46
TOTAL OPERATIONS			227293	0	15236	209571	2486
BEVERLY MUNICIPAL	(BVY)	L					
ITINERANT OPERATIONS			58881	0	271	58390	220
LOCAL OPERATIONS			68313			68303	10
TOTAL OPERATIONS			127194	0	271	126693	230
BOSTON LOGAN	(BOS)	L					
ITINERANT OPERATIONS			380508	203748	129313	47220	227
LOCAL OPERATIONS			0			0	0
TOTAL OPERATIONS			380508	203748	129313	47220	227
HYANNIS	(HYA)	N					
ITINERANT OPERATIONS			138151	0	76816	60565	770
LOCAL OPERATIONS			26343			25617	726
TOTAL OPERATIONS			164494	0	76816	86182	1496
LAWRENCE	(LWM)	N					
ITINERANT OPERATIONS			52965	0	1584	51202	180
LOCAL OPERATIONS			74245			74122	123
TOTAL OPERATIONS			127211	0	1584	125324	303
MARTHA'S VINEYARDS	(MVY)	N					
ITINERANT OPERATIONS			35904	2	13611	22083	208
LOCAL OPERATIONS			10807			10693	114
TOTAL OPERATIONS			46711	2	13611	32776	322
NANTUCKET MEMORIAL	(ACK)	N					
ITINERANT OPERATIONS			110301	195	60899	48820	387
LOCAL OPERATIONS			16321			15670	651
TOTAL OPERATIONS			126622	195	60899	64490	1038
NEW BEDFORD	(EWB)	N					
ITINERANT OPERATIONS			75220	3458	21929	48615	1218
LOCAL OPERATIONS			37163			36046	1117
TOTAL OPERATIONS			112383	3458	21929	84661	2335
NORWOOD	(OWD)	L					
ITINERANT OPERATIONS			83321	0	5142	77606	573
LOCAL OPERATIONS			63481			63475	6
TOTAL OPERATIONS			146802	0	5142	141081	579
WESTFIELD	(BAF)	N					
ITINERANT OPERATIONS			83595	16	3995	68760	10824
LOCAL OPERATIONS			49186			45254	3932
TOTAL OPERATIONS			132781	16	3995	114014	14756
WORCESTER	(ORH)	N					
ITINERANT OPERATIONS			58305	3847	5806	47719	933
LOCAL OPERATIONS			31977			31657	320
TOTAL OPERATIONS			90282	3847	5806	79376	1253
STATE TOTAL MASSACHUSETTS							
ITINERANT OPERATIONS			1223379	211266	334602	659541	17970
LOCAL OPERATIONS			458892			451847	7045
TOTAL OPERATIONS			1682271	211266	334602	1111388	25015
MICHIGAN							
ANN ARBOR MUNICIPAL	(ARB)	L					
ITINERANT OPERATIONS			35474	0	340	34908	226
LOCAL OPERATIONS			55185			54915	270
TOTAL OPERATIONS			90659	0	340	89823	496
BATTLE CREEK	(BTL)	S					
ITINERANT OPERATIONS			26815	4999	125	16871	4821
LOCAL OPERATIONS			15176			12414	2762
TOTAL OPERATIONS			41992	4999	125	29285	7583
DETROIT CITY	(DET)	L					
ITINERANT OPERATIONS			101882	4717	16464	80234	467
LOCAL OPERATIONS			43110			43094	16
TOTAL OPERATIONS			144992	4717	16464	123328	483
DETROIT METRO WAYNE CO	(DTW)	L					
ITINERANT OPERATIONS			315798	186147	64614	64668	369

TABLE 4 FISCAL YEAR 1984

OPERATIONS AT AIRPORTS WITH FAA-OPERATED TRAFFIC CONTROL TOWERS BY STATE

(CONTINUED)

STATE AND LOCATION NAME	LOCATION IDENTIFIER	HUB	TOTAL	AIR CARRIER	AIR TAXI	GENERAL AVIATION	MILITARY
MICHIGA(CONTINUED)							
DETROIT(CONTINUEDIE CO							
LOCAL OPERATIONS			0			0	0
TOTAL OPERATIONS			315793	186147	64614	64663	369
DETROIT WILLOW RUN	(YIP)	L					
ITINERANT OPERATIONS			75481	16503	15414	43415	149
LOCAL OPERATIONS			76757			76657	100
TOTAL OPERATIONS			152238	16503	15414	120072	249
FLINT BISHOP	(FNT)	S					
ITINERANT OPERATIONS			57391	3032	15304	38664	391
LOCAL OPERATIONS			49429			48310	1119
TOTAL OPERATIONS			106820	3032	15304	86974	1510
GRAND RAPIDS	(GRR)	S					
ITINERANT OPERATIONS			95344	30437	6875	56600	1382
LOCAL OPERATIONS			32273			30869	1404
TOTAL OPERATIONS			127617	30437	6875	87469	2786
JACKSON REYNOLDS MUNIC	(JXN)	N					
ITINERANT OPERATIONS			35417	2	2412	32467	536
LOCAL OPERATIONS			23755			23399	356
TOTAL OPERATIONS			59172	2	2412	55866	892
KALAMAZOO	(AZO)	S					
ITINERANT OPERATIONS			56253	7637	7378	40828	437
LOCAL OPERATIONS			27533			27343	190
TOTAL OPERATIONS			83783	7637	7378	68171	627
LANSING	(LAN)	S					
ITINERANT OPERATIONS			72755	10746	9003	51606	1400
LOCAL OPERATIONS			42462			40146	2316
TOTAL OPERATIONS			115217	10746	9003	91752	3716
MUSKEGON	(MKG)	N					
ITINERANT OPERATIONS			41975	6798	6518	27310	1353
LOCAL OPERATIONS			19318			17378	1936
TOTAL OPERATIONS			61293	6798	6518	44688	3286
PONTIAC	(PTK)	L					
ITINERANT OPERATIONS			141412	888	5990	133933	601
LOCAL OPERATIONS			156911			156648	263
TOTAL OPERATIONS			298323	888	5990	290581	864
SAGINAW TRI CITY	(MBS)	S					
ITINERANT OPERATIONS			42365	9474	9565	23029	297
LOCAL OPERATIONS			15035			14817	218
TOTAL OPERATIONS			57400	9474	9565	37846	515
TRAVERSE CITY	(TVC)	N					
ITINERANT OPERATIONS			44728	5934	8316	27613	2815
LOCAL OPERATIONS			38753			31661	7092
TOTAL OPERATIONS			83481	5934	8316	59274	9907
STATE TOTAL MICHIGAN							
ITINERANT OPERATIONS			1143089	287334	168318	672146	15241
LOCAL OPERATIONS			595693			577651	18042
TOTAL OPERATIONS			1738782	287334	168318	1249797	33283
MINNESOTA							
DULUTH	(DLH)	S					
ITINERANT OPERATIONS			27833	6351	1279	14983	5195
LOCAL OPERATIONS			18945			9041	9905
TOTAL OPERATIONS			46754	6351	1279	24024	15100
MINNEAPOLIS CRYSTAL	(MIC)	L					
ITINERANT OPERATIONS			51972	0	30	51738	204
LOCAL OPERATIONS			85543			84828	715
TOTAL OPERATIONS			137515	0	30	136566	919
MINNEAPOLIS FLYING CLOUD	(FCM)	L					
ITINERANT OPERATIONS			64886	0	75	64700	111
LOCAL OPERATIONS			101415			100855	560
TOTAL OPERATIONS			166301	0	75	165555	671
MINNEAPOLIS ST PAUL INTL	(MSP)	L					
ITINERANT OPERATIONS			319644	196212	49228	67447	6757

TABLE 4 FISCAL YEAR 1984

OPERATIONS AT AIRPORTS WITH FAA-OPERATED TRAFFIC CONTROL TOWERS BY STATE

(CONTINUED)

STATE AND LOCATION NAME	LOCATION IDENTIFIER	HUB	TOTAL	AIR CARRIER	AIR TAXI	GENERAL AVIATION	MILITARY
MINNESO(CONTINUED)							
MINNEAP(CONTINUED)L INTL							
LOCAL OPERATIONS			11174			11088	86
TOTAL OPERATIONS			330818	196212	49228	78535	6843
ROCHESTER	(RST)	S					
ITINERANT OPERATIONS			42800	8299	5496	27904	1101
LOCAL OPERATIONS			35168			29161	6007
TOTAL OPERATIONS			77968	8299	5496	57065	7108
ST PAUL	(STP)	L					
ITINERANT OPERATIONS			59817	6	966	54262	4583
LOCAL OPERATIONS			42257			36951	5306
TOTAL OPERATIONS			102074	6	966	91213	9889
STATE TOTAL MINNESOTA							
ITINERANT OPERATIONS			566927	210858	57074	281034	17951
LOCAL OPERATIONS			294503			271924	22579
TOTAL OPERATIONS			861430	210868	57074	552958	40530
MISSISSIPPI							
GREENVILLE MUNICIPAL	(GLH)	N					
ITINERANT OPERATIONS			10271	1444	16	8195	616
LOCAL OPERATIONS			5272			2589	2683
TOTAL OPERATIONS			15543	1444	16	10784	3299
GULFPORT	(GPT)	N					
ITINERANT OPERATIONS			43845	5556	254	24067	13968
LOCAL OPERATIONS			25684			10532	15152
TOTAL OPERATIONS			69529	5556	254	34599	29120
JACKSON HAWKINS	(HKS)	S					
ITINERANT OPERATIONS			33230	0	463	28708	4059
LOCAL OPERATIONS			23716			19475	4241
TOTAL OPERATIONS			56946	0	463	48183	8300
JACKSON MUN ARPT	(JAN)	S					
ITINERANT OPERATIONS			67798	14955	10415	32753	9675
LOCAL OPERATIONS			23991			4975	19016
TOTAL OPERATIONS			91789	14955	10415	37728	28691
MERIDIAN KEY	(MEI)	N					
ITINERANT OPERATIONS			36265	2852	1840	16530	15044
LOCAL OPERATIONS			17833			5495	12338
TOTAL OPERATIONS			54099	2852	1840	22025	27382
STATE TOTAL MISSISSIPPI							
ITINERANT OPERATIONS			191413	24807	12988	110253	43362
LOCAL OPERATIONS			96496			43066	53430
TOTAL OPERATIONS			287906	24807	12988	153319	96792
MISSOURI							
COLUMBIA REGIONAL	(COU)	N					
ITINERANT OPERATIONS			34266	2594	7095	23373	1204
LOCAL OPERATIONS			14960			13639	1321
TOTAL OPERATIONS			49225	2594	7095	37012	2525
JOPLIN	(JLN)	N					
ITINERANT OPERATIONS			14393	1322	2653	10322	96
LOCAL OPERATIONS			5078			5004	74
TOTAL OPERATIONS			19471	1322	2653	15326	170
KANSAS CITY INTERNATIONAL	(MCI)	L					
ITINERANT OPERATIONS			189837	113274	63171	12403	989
LOCAL OPERATIONS			530			421	109
TOTAL OPERATIONS			190367	113274	63171	12824	1098
KANSAS CITY MUNICIPAL	(MKC)	L					
ITINERANT OPERATIONS			117227	2	23371	92910	944
LOCAL OPERATIONS			25523			25443	80
TOTAL OPERATIONS			142750	2	23371	118353	1024
SPRINGFIELD	(SGF)	S					
ITINERANT OPERATIONS			60799	6818	14145	36214	3622
LOCAL OPERATIONS			30663			19657	11006
TOTAL OPERATIONS			91462	6818	14145	55871	14628
ST JOSEPH	(STJ)	N					

TABLE 4 FISCAL YEAR 1984

OPERATIONS AT AIRPORTS WITH FAA-OPERATED TRAFFIC CONTROL TOWERS BY STATE

(CONTINUED)

STATE AND LOCATION NAME	LOCATION IDENTIFIER	HUB	TOTAL	AIR CARRIER	AIR TAXI	GENERAL AVIATION	MILITARY
MISSOURI(CONTINUED)							
ST JOSE(CONTINUED)							
ITINERANT OPERATIONS			9231	0	39	7859	1333
LOCAL OPERATIONS			13716			7458	6258
TOTAL OPERATIONS			22947	0	39	15317	7591
ST LOUIS INTERNATIONAL	(STL)	L					
ITINERANT OPERATIONS			392602	257424	72046	55064	8068
LOCAL OPERATIONS			0			0	0
TOTAL OPERATIONS			392602	257424	72046	55064	8068
ST LOUIS SPIRIT OF ST LOU	(SUS)	L					
ITINERANT OPERATIONS			80482	0	1227	78682	573
LOCAL OPERATIONS			80004			79791	213
TOTAL OPERATIONS			160486	0	1227	158473	786
STATE TOTAL MISSOURI							
ITINERANT OPERATIONS			898837	381434	183747	316827	16829
LOCAL OPERATIONS			170474			151413	19061
TOTAL OPERATIONS			1069311	381434	183747	468240	35890
MONTANA							
BILLINGS	(BIL)	S					
ITINERANT OPERATIONS			85121	15868	16515	52301	437
LOCAL OPERATIONS			32410			32385	25
TOTAL OPERATIONS			117531	15868	16515	84686	462
GREAT FALLS	(GTF)	S					
ITINERANT OPERATIONS			45209	10440	4466	24657	5646
LOCAL OPERATIONS			18389			14983	3406
TOTAL OPERATIONS			63598	10440	4466	39640	9052
HELENA	(HLN)	N					
ITINERANT OPERATIONS			39576	4721	5173	22731	6951
LOCAL OPERATIONS			16918			12379	4539
TOTAL OPERATIONS			56494	4721	5173	35110	11490
MISSOULA	(MSO)	N					
ITINERANT OPERATIONS			41385	8296	2101	30587	411
LOCAL OPERATIONS			23168			22578	590
TOTAL OPERATIONS			64553	8296	2101	53165	1001
STATE TOTAL MONTANA							
ITINERANT OPERATIONS			211291	39315	28255	130276	13445
LOCAL OPERATIONS			90885			82325	8560
TOTAL OPERATIONS			302175	39315	28255	212601	22005
NEBRASKA							
GRAND ISLAND	(GRI)	N					
ITINERANT OPERATIONS			19505	1578	3037	14212	678
LOCAL OPERATIONS			4019			3405	614
TOTAL OPERATIONS			23524	1578	3037	17617	1292
LINCOLN MUNICIPAL	(LNK)	S					
ITINERANT OPERATIONS			80869	8321	11030	52043	9474
LOCAL OPERATIONS			43318			35572	7746
TOTAL OPERATIONS			124186	8321	11030	87615	17220
OMAHA	(OMA)	H					
ITINERANT OPERATIONS			128574	42163	30432	54699	1280
LOCAL OPERATIONS			28775			28209	566
TOTAL OPERATIONS			157349	42163	30432	82908	1846
STATE TOTAL NEBRASKA							
ITINERANT OPERATIONS			228947	52062	44499	120954	11432
LOCAL OPERATIONS			76112			67186	8926
TOTAL OPERATIONS			305059	52052	44499	188140	20358
NEVADA							
LAS VEGAS MCCARRAN INTL	(LAS)	L					
ITINERANT OPERATIONS			283221	115244	59526	100772	7679
LOCAL OPERATIONS			13385			12664	721
TOTAL OPERATIONS			296606	115244	59526	113436	8400
NORTH LAS VEGAS	(VGT)	N					
ITINERANT OPERATIONS			54024	0	5331	48426	267

TABLE 4 FISCAL YEAR 1984

OPERATIONS AT AIRPORTS WITH FAA-OPERATED TRAFFIC CONTROL TOWERS BY STATE

(CONTINUED)

STATE AND LOCATION NAME	LOCATION IDENTIFIER	HUB	TOTAL	AIR CARRIER	AIR TAXI	GENERAL AVIATION	MILITARY
NEVADA (CONTINUED)							
NORTH L(CONTINUED)							
LOCAL OPERATIONS			70332			70306	26
TOTAL OPERATIONS			124356	0	5331	118732	293
RENO INTERNATIONAL	(RNO)	M					
ITINERANT OPERATIONS			141786	41116	11966	81568	7136
LOCAL OPERATIONS			14876			13301	1575
TOTAL OPERATIONS			156662	41116	11966	94869	8711
STATE TOTAL NEVADA							
ITINERANT OPERATIONS			479031	156360	76823	230766	15082
LOCAL OPERATIONS			98593			96271	2322
TOTAL OPERATIONS			577624	156360	76823	327037	17404
NEW HAMPSHIRE							
LEBANON	(LEB)	N					
ITINERANT OPERATIONS			40573	0	15087	25246	237
LOCAL OPERATIONS			21496			21383	113
TOTAL OPERATIONS			62065	0	15087	46629	350
MANCHESTER	(MHT)	N					
ITINERANT OPERATIONS			82325	1942	21333	58036	1014
LOCAL OPERATIONS			61538			60246	1292
TOTAL OPERATIONS			143863	1942	21333	118282	2306
STATE TOTAL NEW HAMPSHIRE							
ITINERANT OPERATIONS			122898	1942	36420	83282	1251
LOCAL OPERATIONS			83034			81629	1405
TOTAL OPERATIONS			205929	1942	36420	164911	2656
NEW JERSEY							
ATLANTIC CITY	(ACY)	N					
ITINERANT OPERATIONS			63420	460	23161	31645	8154
LOCAL OPERATIONS			34411			16741	17670
TOTAL OPERATIONS			97831	460	23161	48386	25824
ATLANTIC CITY BADER	(AIY)	N					
ITINERANT OPERATIONS			21276	4	5612	15600	60
LOCAL OPERATIONS			7439			7242	197
TOTAL OPERATIONS			28715	4	5612	22842	257
CALDWELL	(CDW)	N					
ITINERANT OPERATIONS			98561	2	4419	93976	164
LOCAL OPERATIONS			149660			149532	128
TOTAL OPERATIONS			248221	2	4419	243508	292
MORRISTOWN	(MMU)	L					
ITINERANT OPERATIONS			76177	104	959	73336	1778
LOCAL OPERATIONS			130433			128956	1477
TOTAL OPERATIONS			206610	104	959	202292	3255
NEWARK	(EWR)	L					
ITINERANT OPERATIONS			355503	241523	71050	42489	441
LOCAL OPERATIONS			0			0	0
TOTAL OPERATIONS			355503	241523	71050	42489	441
TETERBORO	(TEB)	L					
ITINERANT OPERATIONS			231591	4279	27034	199912	366
LOCAL OPERATIONS			44360			44229	131
TOTAL OPERATIONS			275951	4279	27034	244141	497
TRENTON	(TTN)	N					
ITINERANT OPERATIONS			99127	1117	8798	82885	6327
LOCAL OPERATIONS			52001			49196	2805
TOTAL OPERATIONS			151128	1117	8798	132081	9132
STATE TOTAL NEW JERSEY							
ITINERANT OPERATIONS			945655	247499	141033	539843	17290
LOCAL OPERATIONS			418304			395896	22408
TOTAL OPERATIONS			1363959	247499	141033	935739	39698
NEW MEXICO							
ALBUQUERQUE INTERNATIONAL	(ABQ)	M					
ITINERANT OPERATIONS			209291	75307	23872	83703	26409
LOCAL OPERATIONS			10181			4854	5327

TABLE 4 FISCAL YEAR 1984

OPERATIONS AT AIRPORTS WITH FAA-OPERATED TRAFFIC CONTROL TOWERS BY STATE

(CONTINUED)

STATE AND LOCATION NAME	LOCATION IDENTIFIER	HUB	TOTAL	AIR CARRIER	AIR TAXI	GENERAL AVIATION	MILITARY
NEW MEX(CONTINUED)							
ALBUQUE(CONTINUED)ATIONAL							
TOTAL OPERATIONS			219472	75307	23872	88557	31736
ROSWELL	(ROW)	N					
ITINERANT OPERATIONS			38169	4419	4911	27314	1524
LOCAL OPERATIONS			25372			9176	16196
TOTAL OPERATIONS			63540	4419	4911	36490	17720
SANTA FE	(SAF)	N					
ITINERANT OPERATIONS			41618	497	1572	37690	1869
LOCAL OPERATIONS			33213			29296	3917
TOTAL OPERATIONS			74831	497	1572	66986	5786
STATE TOTAL NEW MEXICO							
ITINERANT OPERATIONS			289077	80213	30355	148707	29802
LOCAL OPERATIONS			68766			43326	25440
TOTAL OPERATIONS			357843	80213	30355	192033	55242
NEW YORK							
ALBANY COUNTY	(ALB)	M					
ITINERANT OPERATIONS			132495	22642	50827	54066	4961
LOCAL OPERATIONS			27567			19459	8108
TOTAL OPERATIONS			160063	22642	50827	73525	13069
BINGHAMTON BROOME COUNTY	(BGM)	N					
ITINERANT OPERATIONS			58792	3010	29927	24716	1139
LOCAL OPERATIONS			9662			9098	564
TOTAL OPERATIONS			68454	3010	29927	33814	1703
BUFFALO INTERNATIONAL	(BUF)	M					
ITINERANT OPERATIONS			138396	73033	23419	41161	783
LOCAL OPERATIONS			6881			6099	782
TOTAL OPERATIONS			145277	73033	23419	47260	1565
ELMIRA	(ELM)	N					
ITINERANT OPERATIONS			33751	4527	6076	22942	206
LOCAL OPERATIONS			25057			24977	80
TOTAL OPERATIONS			58808	4527	6076	47919	286
FARMINGDALE	(FRG)	L					
ITINERANT OPERATIONS			120177	0	6228	113310	639
LOCAL OPERATIONS			27411			27225	186
TOTAL OPERATIONS			147588	0	6228	140535	825
ISLIP MACARTHUR	(ISP)	S					
ITINERANT OPERATIONS			119540	10068	19353	85980	4139
LOCAL OPERATIONS			104639			102598	2041
TOTAL OPERATIONS			224179	10068	19353	188578	6180
ITHACA TOMPKINS CO	(ITH)	N					
ITINERANT OPERATIONS			44565	4079	9867	30104	515
LOCAL OPERATIONS			39749			39637	112
TOTAL OPERATIONS			84314	4079	9867	69741	627
JOHN F KENNEDY INTL	(JFK)	L					
ITINERANT OPERATIONS			360559	213192	118519	28208	640
LOCAL OPERATIONS			0			0	0
TOTAL OPERATIONS			360559	213192	118519	28208	640
LA GUARDIA	(LGA)	L					
ITINERANT OPERATIONS			362124	241754	82836	36964	570
LOCAL OPERATIONS			0			0	0
TOTAL OPERATIONS			362124	241754	82836	36964	570
NIAGARA FALLS	(IAG)	M					
ITINERANT OPERATIONS			42209	607	289	29480	11832
LOCAL OPERATIONS			68054			51390	16664
TOTAL OPERATIONS			110262	607	289	80870	28496
POUGHKEEPSIE DUTCHESS CO	(POU)	N					
ITINERANT OPERATIONS			67426	4	11477	55205	740
LOCAL OPERATIONS			42338			40656	1682
TOTAL OPERATIONS			109764	4	11477	95861	2422
ROCHESTER MONROE COUNTY	(ROC)	M					
ITINERANT OPERATIONS			128905	43822	10795	73460	829
LOCAL OPERATIONS			65634			65558	76

TABLE 4 FISCAL YEAR 1984

OPERATIONS AT AIRPORTS WITH FAA-OPERATED TRAFFIC CONTROL TOWERS BY STATE

(CONTINUED)

STATE AND LOCATION NAME	LOCATION IDENTIFIER	HUB	TOTAL	AIR CARRIER	AIR TAXI	GENERAL AVIATION	MILITARY
NEW YOR(CONTINUED)							
ROCHEST(CONTINUED)OUNTY							
TOTAL OPERATIONS			194540	43822	10795	139018	905
SYRACUSE HANCOCK INTL	(SYR)	M					
ITINERANT OPERATIONS			131610	66708	17774	41959	5169
LOCAL OPERATIONS			13631			11908	1723
TOTAL OPERATIONS			145241	66708	17774	53867	6892
UTICA	(UCA)	N					
ITINERANT OPERATIONS			34553	6881	2289	24164	1219
LOCAL OPERATIONS			25826			25291	535
TOTAL OPERATIONS			60379	6881	2289	49455	1754
WHITE PLAINS WESTCHESTER	(HPN)	N					
ITINERANT OPERATIONS			156478	2517	23435	130017	509
LOCAL OPERATIONS			43775			43771	4
TOTAL OPERATIONS			200253	2517	23435	173788	513
STATE TOTAL NEW YORK							
ITINERANT OPERATIONS			1931581	692844	413111	791736	33890
LOCAL OPERATIONS			500224			467667	32557
TOTAL OPERATIONS			2431805	692844	413111	1259403	66447
NORTH CAROLINA							
ASHEVILLE	(AVL)	S					
ITINERANT OPERATIONS			46731	8372	6903	31147	309
LOCAL OPERATIONS			19056			18924	132
TOTAL OPERATIONS			65787	8372	6903	50071	441
CHARLOTTE DOUGLAS	(CLT)	M					
ITINERANT OPERATIONS			308263	153647	63735	87174	3707
LOCAL OPERATIONS			182			150	32
TOTAL OPERATIONS			308445	153647	63735	87324	3739
FAYETTEVILLE GRANNIS	(FAY)	S					
ITINERANT OPERATIONS			39687	6927	5116	25830	1814
LOCAL OPERATIONS			20574			15221	5353
TOTAL OPERATIONS			60261	6927	5116	41051	7167
GREENSBORO REGIONAL	(GSO)	M					
ITINERANT OPERATIONS			123471	45686	10942	65819	1024
LOCAL OPERATIONS			24638			24347	291
TOTAL OPERATIONS			148109	45686	10942	90166	1315
KINSTON	(ISO)	N					
ITINERANT OPERATIONS			22991	2866	984	17741	1400
LOCAL OPERATIONS			7995			7353	642
TOTAL OPERATIONS			30986	2866	984	25094	2042
RALEIGH DURHAM	(RDU)	M					
ITINERANT OPERATIONS			154192	59626	27228	62965	4373
LOCAL OPERATIONS			28591			23445	5146
TOTAL OPERATIONS			182783	59626	27228	86410	9519
WILMINGTON NEW HANOVER CO	(ILM)	N					
ITINERANT OPERATIONS			45295	5954	4935	32150	2257
LOCAL OPERATIONS			24762			15578	9184
TOTAL OPERATIONS			70058	5954	4935	47728	11441
WINSTON SALEM	(INT)	M					
ITINERANT OPERATIONS			53434	413	6034	46809	178
LOCAL OPERATIONS			34104			33967	137
TOTAL OPERATIONS			87538	413	6034	80776	315
STATE TOTAL NORTH CAROLINA							
ITINERANT OPERATIONS			794065	283491	125877	369635	15062
LOCAL OPERATIONS			159902			138985	20917
TOTAL OPERATIONS			953967	283491	125877	508620	35979
NORTH DAKOTA							
BISMARCK	(BIS)	N					
ITINERANT OPERATIONS			50277	8541	4072	35307	2357
LOCAL OPERATIONS			17416			14055	3361
TOTAL OPERATIONS			67693	8541	4072	49362	5718
FARGO HECTOR FIELD	(FAR)	S					

TABLE 4 FISCAL YEAR 1984

OPERATIONS AT AIRPORTS WITH FAA-OPERATED TRAFFIC CONTROL TOWERS BY STATE

(CONTINUED)

STATE AND LOCATION NAME	LOCATION IDENTIFIER	HUB	TOTAL	AIR CARRIER	AIR TAXI	GENERAL AVIATION	MILITARY
NORTH D(CONTINUED)							
FARGO H(CONTINUED)							
ITINERANT OPERATIONS			52038	8428	4423	33177	6010
LOCAL OPERATIONS			33010			28536	4474
TOTAL OPERATIONS			85048	8428	4423	61713	10484
GRAND FORKS INTERNATIONAL	(GFK)	N					
ITINERANT OPERATIONS			29745	6383	2999	20089	274
LOCAL OPERATIONS			169392			169267	125
TOTAL OPERATIONS			199137	6383	2999	189356	399
MINOT INTERNATIONAL	(MOT)	N					
ITINERANT OPERATIONS			25614	4035	1121	20279	179
LOCAL OPERATIONS			23321			21355	1966
TOTAL OPERATIONS			48935	4035	1121	41634	2145
STATE TOTAL NORTH DAKOTA							
ITINERANT OPERATIONS			157674	27387	12615	108852	8820
LOCAL OPERATIONS			243139			233213	9926
TOTAL OPERATIONS			400813	27387	12615	342065	18746
OHIO							
AKRON CANTON REGIONAL	(CAK)	S					
ITINERANT OPERATIONS			74106	4717	12624	51897	4868
LOCAL OPERATIONS			33630			23670	9960
TOTAL OPERATIONS			107736	4717	12624	75567	14828
CINCINNATI LUNKEN	(LUK)	M					
ITINERANT OPERATIONS			79358	4	3381	75203	770
LOCAL OPERATIONS			69287			69040	247
TOTAL OPERATIONS			148645	4	3381	144243	1017
CLEVELAND BURKE LAKEFRONT	(BKL)	L					
ITINERANT OPERATIONS			42770	2051	7861	32191	667
LOCAL OPERATIONS			26331			26221	110
TOTAL OPERATIONS			69101	2051	7861	58412	777
CLEVELAND CUYAHOGA COUNTY	(CGF)	L					
ITINERANT OPERATIONS			37541	0	1011	36485	45
LOCAL OPERATIONS			27883			27867	16
TOTAL OPERATIONS			65424	0	1011	64352	61
CLEVELAND HOPKINS INTL	(CLE)	L					
ITINERANT OPERATIONS			230864	144158	25271	59833	1592
LOCAL OPERATIONS			9806			9740	66
TOTAL OPERATIONS			240670	144158	25271	69573	1658
COLUMBUS INTERNATIONAL	(CMH)	M					
ITINERANT OPERATIONS			193854	51215	57505	83143	1991
LOCAL OPERATIONS			38762			37086	1676
TOTAL OPERATIONS			232616	51215	57505	120229	3667
COLUMBUS OHIO ST	(OSU)	M					
ITINERANT OPERATIONS			68609	0	360	62448	5801
LOCAL OPERATIONS			68163			63445	4718
TOTAL OPERATIONS			136772	0	360	125893	10519
DAYTON	(DAY)	M					
ITINERANT OPERATIONS			154663	84677	24125	45081	780
LOCAL OPERATIONS			10510			10053	457
TOTAL OPERATIONS			165173	84677	24125	55134	1237
MANSFIELD LAHM MUNICIPAL	(MFD)	N					
ITINERANT OPERATIONS			28695	39	4390	21410	2857
LOCAL OPERATIONS			26570			20085	6485
TOTAL OPERATIONS			55266	39	4390	41495	9342
TOLEDO EXPRESS	(TOL)	S					
ITINERANT OPERATIONS			67799	19497	3465	41343	3494
LOCAL OPERATIONS			14655			12649	2006
TOTAL OPERATIONS			82454	19497	3465	53992	5550
YOUNGSTOWN	(YNG)	S					
ITINERANT OPERATIONS			58131	2564	10183	40918	4466
LOCAL OPERATIONS			41865			35788	6077
TOTAL OPERATIONS			99995	2564	10183	76706	10543
STATE TOTAL OHIO							
ITINERANT OPERATIONS			1036391	308882	150176	549952	27381
LOCAL OPERATIONS			367462			335644	31818
TOTAL OPERATIONS			1403853	308882	150176	885596	59199

TABLE 4 FISCAL YEAR 1984

OPERATIONS AT AIRPORTS WITH FAA-OPERATED TRAFFIC CONTROL TOWERS BY STATE

(CONTINUED)

STATE AND LOCATION NAME	LOCATION IDENTIFIER	HUB	TOTAL	AIR CARRIER	AIR TAXI	GENERAL AVIATION	MILITARY
OKLAHOM							
CLINTON SHERMAN	(CSM)	N					
ITINERANT OPERATIONS			6713	2	6	5062	1643
LOCAL OPERATIONS			30847			16306	14541
TOTAL OPERATIONS			37560	2	6	21368	16184
LAWTON MUNICIPAL	(LAW)	N					
ITINERANT OPERATIONS			23362	4	7188	15622	548
LOCAL OPERATIONS			35188			12101	23087
TOTAL OPERATIONS			58550	4	7188	27723	23635
OKLAHOMA CITY WILEY POST	(PWA)	N					
ITINERANT OPERATIONS			102864	0	22	102764	78
LOCAL OPERATIONS			43636			43554	82
TOTAL OPERATIONS			146500	0	22	146318	160
OKLAHOMA CITY WILL ROGERS	(OKC)	M					
ITINERANT OPERATIONS			141356	52808	23826	61757	2965
LOCAL OPERATIONS			22390			16273	6117
TOTAL OPERATIONS			163746	52808	23826	78030	9082
TULSA INTERNATIONAL	(TUL)	M					
ITINERANT OPERATIONS			199335	55552	20386	104677	18720
LOCAL OPERATIONS			22178			9784	12394
TOTAL OPERATIONS			221513	55552	20386	114461	31114
TULSA RIVERSIDE	(RVS)	M					
ITINERANT OPERATIONS			91048	0	0	91042	6
LOCAL OPERATIONS			99712			99712	0
TOTAL OPERATIONS			190760	0	0	190754	6
STATE TOTAL OKLAHOMA							
ITINERANT OPERATIONS			564678	108366	51428	380924	23960
LOCAL OPERATIONS			253951			197730	56221
TOTAL OPERATIONS			818629	108366	51428	578654	80181
OREGON							
EUGENE	(EUG)	S					
ITINERANT OPERATIONS			61578	7499	7147	45986	946
LOCAL OPERATIONS			33341			32876	465
TOTAL OPERATIONS			94919	7499	7147	78862	1411
HILLSBORO	(HIO)	M					
ITINERANT OPERATIONS			63692	0	1077	61915	700
LOCAL OPERATIONS			78892			77627	1265
TOTAL OPERATIONS			142584	0	1077	139542	1965
KLAMATH FALLS	(LMT)	N					
ITINERANT OPERATIONS			35412	699	3233	27444	4046
LOCAL OPERATIONS			28498			15233	13265
TOTAL OPERATIONS			63910	699	3233	42677	17311
MEDFORD JACKSON COUNTY	(MFR)	N					
ITINERANT OPERATIONS			69601	8708	5587	54696	610
LOCAL OPERATIONS			36101			35836	265
TOTAL OPERATIONS			105702	8708	5587	90532	875
PORTLAND INTERNATIONAL	(PDX)	M					
ITINERANT OPERATIONS			192850	105151	13288	62190	12221
LOCAL OPERATIONS			18287			5286	13001
TOTAL OPERATIONS			211137	105151	13288	67476	25222
SALEM MCNARY FIELD	(SLE)	N					
ITINERANT OPERATIONS			44147	0	2029	37940	4178
LOCAL OPERATIONS			19359			15697	3662
TOTAL OPERATIONS			63506	0	2029	53637	7840
TROUTDALE	(TTD)	M					
ITINERANT OPERATIONS			33855	1	124	33389	341
LOCAL OPERATIONS			33895			33708	188
TOTAL OPERATIONS			67751	1	124	67097	529
STATE TOTAL OREGON							
ITINERANT OPERATIONS			501135	122048	32485	323560	23042
LOCAL OPERATIONS			248374			216263	32111
TOTAL OPERATIONS			749509	122048	32485	539823	55153
PENNSYLVANIA							
ALLENTOWN	(ABE)	S					

TABLE 4 FISCAL YEAR 1984

OPERATIONS AT AIRPORTS WITH FAA-OPERATED TRAFFIC CONTROL TOWERS BY STATE

(CONTINUED)

STATE AND LOCATION NAME	LOCATION IDENTIFIER	HUB	TOTAL	AIR CARRIER	AIR TAXI	GENERAL AVIATION	MILITARY
PENNSYL(CONTINUED)							
ALLENTO(CONTINUED)							
ITINERANT OPERATIONS			71322	8287	18537	42396	2102
LOCAL OPERATIONS			28668			25353	3315
TOTAL OPERATIONS			99990	8287	18537	67749	5417
ERIE	(ERI)	S					
ITINERANT OPERATIONS			48596	3944	11606	32069	977
LOCAL OPERATIONS			15246			14256	990
TOTAL OPERATIONS			63842	3944	11606	46325	1967
HARRISBURG	(CXY)	S					
ITINERANT OPERATIONS			44402	0	537	41833	2032
LOCAL OPERATIONS *			40770			39676	1094
TOTAL OPERATIONS			85172	0	537	81509	3126
LANCASTER	(LNS)	S					
ITINERANT OPERATIONS			92639	0	13807	74761	4071
LOCAL OPERATIONS			52104			43912	8192
TOTAL OPERATIONS			144743	0	13807	118673	12263
MIDDLETOWN	(MDT)	S					
ITINERANT OPERATIONS			73731	7809	28500	31417	6005
LOCAL OPERATIONS			59216			48696	10520
TOTAL OPERATIONS			132947	7809	28500	80113	16525
NORTH PHILADELPHIA	(PNE)	L					
ITINERANT OPERATIONS			100150	4	9127	79773	11246
LOCAL OPERATIONS			64822			63001	1821
TOTAL OPERATIONS			164972	4	9127	142774	13067
PHILADELPHIA INTL	(PHL)	L					
ITINERANT OPERATIONS			339403	139861	124526	73599	1417
LOCAL OPERATIONS			0			0	0
TOTAL OPERATIONS			339403	139861	124526	73599	1417
PITTSBURGH ALLEGHENY	(AGC)	L					
ITINERANT OPERATIONS			75653	7	2850	72220	576
LOCAL OPERATIONS			45637			45191	446
TOTAL OPERATIONS			121290	7	2850	117411	1022
PITTSBURGH GREATER INTL	(PIT)	L					
ITINERANT OPERATIONS			345619	206519	92948	39145	7007
LOCAL OPERATIONS			3900			3558	342
TOTAL OPERATIONS			349519	206519	92948	42703	7349
READING	(RDG)	N					
ITINERANT OPERATIONS			59067	77	8772	48965	1253
LOCAL OPERATIONS			37600			34575	3025
TOTAL OPERATIONS			96667	77	8772	83540	4278
WILKES BARRE	(AVP)	S					
ITINERANT OPERATIONS			44061	4322	17150	21886	703
LOCAL OPERATIONS			19403			18969	434
TOTAL OPERATIONS			63464	4322	17150	40855	1137
WILLIAMSPORT	(IPT)	S					
ITINERANT OPERATIONS			29991	2	6385	23266	338
LOCAL OPERATIONS			13156			12964	192
TOTAL OPERATIONS			43147	2	6385	36230	530
STATE TOTAL PENNSYLVANIA							
ITINERANT OPERATIONS			1324634	370832	334745	581330	37727
LOCAL OPERATIONS			380522			350151	30371
TOTAL OPERATIONS			1705156	370832	334745	931481	68098
RHODE ISLAND							
PROVIDENCE	(PVD)	S					
ITINERANT OPERATIONS			93250	29546	13883	48928	897
LOCAL OPERATIONS			97652			92495	5157
TOTAL OPERATIONS			190906	29546	13883	141423	6054
STATE TOTAL RHODE ISLAND							
ITINERANT OPERATIONS			93250	29546	13883	48928	897
LOCAL OPERATIONS			97652			92495	5157
TOTAL OPERATIONS			190905	29546	13883	141423	6054
SOUTH CAROLINA							
CHARLESTON AFB MUNICIPAL	(CHS)	S					

TABLE 4 FISCAL YEAR 1984

OPERATIONS AT AIRPORTS WITH FAA-OPERATED TRAFFIC CONTROL TOWERS BY STATE

(CONTINUED)

STATE AND LOCATION NAME	LOCATION IDENTIFIER	HUB	TOTAL	AIR CARRIER	AIR TAXI	GENERAL AVIATION	MILITARY
SOUTH C(CONTINUED)							
CHARLES(CONTINUED)ICIPAL							
ITINERANT OPERATIONS			96616	22163	4120	43753	26580
LOCAL OPERATIONS			38485			1770	36715
TOTAL OPERATIONS			135101	22163	4120	45523	63295
COLUMBIA METROPOLITAN	(CAE)	S					
ITINERANT OPERATIONS			91921	18662	13232	53185	6842
LOCAL OPERATIONS			26488			22622	3866
TOTAL OPERATIONS			118409	18662	13232	75807	10708
FLORENCE CITY	(FLO)	N					
ITINERANT OPERATIONS			22967	0	8156	13307	1504
LOCAL OPERATIONS			5411			4110	1301
TOTAL OPERATIONS			28378	0	8156	17417	2805
GREENVILLE MUNICIPAL	(GMU)	S					
ITINERANT OPERATIONS			42752	0	523	42028	201
LOCAL OPERATIONS			28850			28848	2
TOTAL OPERATIONS			71602	0	523	70876	203
GREER	(GSP)	S					
ITINERANT OPERATIONS			54530	14609	8238	29738	1945
LOCAL OPERATIONS			9482			7952	1530
TOTAL OPERATIONS			64012	14609	8238	37690	3475
MYRTLE BEACH	(CRE)	N					
ITINERANT OPERATIONS			20944	0	476	20208	260
LOCAL OPERATIONS			31229			31147	81
TOTAL OPERATIONS			52172	0	476	51355	341
STATE TOTAL SOUTH CAROLINA							
ITINERANT OPERATIONS			329730	55434	34745	202219	37332
LOCAL OPERATIONS			139944			96449	43495
TOTAL OPERATIONS			469674	55434	34745	298668	80827
SOUTH DAKOTA							
RAPID CITY	(RAP)	S					
ITINERANT OPERATIONS			40773	8107	4978	25089	2599
LOCAL OPERATIONS			20992			17020	3972
TOTAL OPERATIONS			61765	8107	4978	42109	6571
SIOUX FALLS FOSS FLD	(FSD)	S					
ITINERANT OPERATIONS			61122	15266	6130	35622	4104
LOCAL OPERATIONS			25998			22634	3364
TOTAL OPERATIONS			87120	15266	6130	58256	7468
STATE TOTAL SOUTH DAKOTA							
ITINERANT OPERATIONS			101895	23373	11108	60711	6703
LOCAL OPERATIONS			46990			39654	7336
TOTAL OPERATIONS			148885	23373	11108	100365	14039
TENNESSEE							
BRISTOL TRI CITY	(TRI)	S					
ITINERANT OPERATIONS			58644	9657	9744	38759	474
LOCAL OPERATIONS			24073			24048	25
TOTAL OPERATIONS			82717	9657	9744	62807	499
CHATTANOOGA	(CHA)	S					
ITINERANT OPERATIONS			77875	8768	7577	59509	2021
LOCAL OPERATIONS			25009			23960	1049
TOTAL OPERATIONS			102884	8768	7577	83469	3070
KNOXVILLE MCGHEE TYSON	(TYS)	S					
ITINERANT OPERATIONS			95310	20823	18106	49572	6809
LOCAL OPERATIONS			31304			25252	6052
TOTAL OPERATIONS			126614	20823	18106	74824	12861
MEMPHIS INTERNATIONAL	(MEM)	M					
ITINERANT OPERATIONS			291399	132984	46695	108228	3492
LOCAL OPERATIONS			5863			5176	692
TOTAL OPERATIONS			297267	132984	46695	113404	4184
NASHVILLE METROPOLITAN	(BNA)	M					
ITINERANT OPERATIONS			197992	54284	30073	107443	6192
LOCAL OPERATIONS			12571			11490	1081
TOTAL OPERATIONS			210563	54284	30073	118933	7273

TABLE 4 FISCAL YEAR 1984

OPERATIONS AT AIRPORTS WITH FAA-OPERATED TRAFFIC CONTROL TOWERS BY STATE

(CONTINUED)

STATE AND LOCATION NAME	LOCATION IDENTIFIER	NUB	TOTAL	AIR CARRIER	AIR TAXI	GENERAL AVIATION	MILITARY
TENNESS(CONTINUED)							
STATE TOTAL TENNESSEE							
ITINERANT OPERATIONS			721220	226526	112195	363511	18988
LOCAL OPERATIONS			98825			89926	8899
TOTAL OPERATIONS			820045	226526	112195	453437	27887
TEXAS							
ABILENE	(ABI)	N					
ITINERANT OPERATIONS			65481	1000	12417	51120	944
LOCAL OPERATIONS			31565			26311	5254
TOTAL OPERATIONS			97046	1000	12417	77431	6198
AMARILLO	(AMA)	S					
ITINERANT OPERATIONS			61952	12294	5947	34405	9306
LOCAL OPERATIONS			38821			15971	22850
TOTAL OPERATIONS			100773	12294	5947	50376	32156
AUSTIN	(AUS)	S					
ITINERANT OPERATIONS			215614	56464	14648	136997	7505
LOCAL OPERATIONS			14285			13328	957
TOTAL OPERATIONS			229899	56464	14648	150325	8462
BEAUMONT PORT ARTHUR	(BPT)	N					
ITINERANT OPERATIONS			49301	4	21468	27151	678
LOCAL OPERATIONS			17158			17033	125
TOTAL OPERATIONS			66459	4	21468	44184	803
BROWNSVILLE INTERNATIONAL	(BRO)	N					
ITINERANT OPERATIONS			47928	2722	1767	40968	2471
LOCAL OPERATIONS			10966			8420	2546
TOTAL OPERATIONS			58894	2722	1767	49388	5017
COLLEGE STATION	(CLL)	N					
ITINERANT OPERATIONS			63021	11	8608	50886	3516
LOCAL OPERATIONS			29321			26967	2354
TOTAL OPERATIONS			92342	11	8608	77853	5870
CORPUS CHRISTI	(CRP)	S					
ITINERANT OPERATIONS			85541	17070	19540	48131	800
LOCAL OPERATIONS			45877			22589	23288
TOTAL OPERATIONS			131418	17070	19540	70720	24088
DALLAS ADDISON	(ADS)	L					
ITINERANT OPERATIONS			150075	0	949	149040	87
LOCAL OPERATIONS			9316			9300	16
TOTAL OPERATIONS			159392	0	949	158340	103
DALLAS FT WORTH REGIONAL	(DFW)	L					
ITINERANT OPERATIONS			503700	390869	89196	22918	717
LOCAL OPERATIONS			0			0	0
TOTAL OPERATIONS			503700	390869	89196	22918	717
DALLAS LOVE FIELD	(DAL)	L					
ITINERANT OPERATIONS			316101	106419	33752	174479	1451
LOCAL OPERATIONS			3618			3566	52
TOTAL OPERATIONS			319719	106419	33752	178045	1503
DALLAS REDBIRD	(RBD)	L					
ITINERANT OPERATIONS			53139	0	2080	49990	1069
LOCAL OPERATIONS			63924			63010	914
TOTAL OPERATIONS			117063	0	2080	113000	1983
EL PASO INTERNATIONAL	(ELP)	M					
ITINERANT OPERATIONS			144794	37973	11489	82827	12505
LOCAL OPERATIONS			56199			48959	7240
TOTAL OPERATIONS			200993	37973	11489	131786	19745
FORT WORTH MEACHAM	(FTW)	L					
ITINERANT OPERATIONS			129795	3	1727	127102	964
LOCAL OPERATIONS			127876			127628	248
TOTAL OPERATIONS			257672	3	1727	254730	1212
HARLINGEN INDUSTRIAL AP	(HRL)	N					
ITINERANT OPERATIONS			46711	10208	2208	31272	3023
LOCAL OPERATIONS			32323			30865	1458
TOTAL OPERATIONS			79034	10208	2208	62137	4481
HOUSTON HOBBY	(HOU)	L					

TABLE 4 FISCAL YEAR 1984

OPERATIONS AT AIRPORTS WITH FAA-OPERATED TRAFFIC CONTROL TOWERS BY STATE

(CONTINUED)

STATE AND LOCATION NAME	LOCATION IDENTIFIER	HUB	TOTAL	AIR CARRIER	AIR TAXI	GENERAL AVIATION	MILITARY
TEXAS (CONTINUED)							
HOUSTON(CONTINUED)							
ITINERANT OPERATIONS			320906	110905	17078	191647	1276
LOCAL OPERATIONS			7468			7464	4
TOTAL OPERATIONS			328374	110905	17078	199111	1280
HOUSTON INTERCONTINENTAL	(IAH)	L					
ITINERANT OPERATIONS			320955	176701	82572	60651	1032
LOCAL OPERATIONS			0			0	0
TOTAL OPERATIONS			320955	176701	82572	60651	1032
LONGVIEW	(GGG)	N					
ITINERANT OPERATIONS			53554	0	9427	43462	665
LOCAL OPERATIONS			40842			39887	955
TOTAL OPERATIONS			94395	0	9427	83349	1620
LUBBOCK	(LBB)	S					
ITINERANT OPERATIONS			84050	23454	4703	55299	594
LOCAL OPERATIONS			44866			25880	18986
TOTAL OPERATIONS			128916	23454	4703	81179	19580
MC ALLEN	(MFE)	N					
ITINERANT OPERATIONS			57562	6433	1806	48750	573
LOCAL OPERATIONS			20623			19871	752
TOTAL OPERATIONS			78185	6433	1806	68621	1325
MIDLAND	(MAF)	S					
ITINERANT OPERATIONS			89149	20839	5549	59051	3660
LOCAL OPERATIONS			34844			29835	5009
TOTAL OPERATIONS			123993	20839	5549	88886	8669
SAN ANGELO	(SJT)	N					
ITINERANT OPERATIONS			64300	2	10179	45658	8461
LOCAL OPERATIONS			30849			20638	10211
TOTAL OPERATIONS			95149	2	10179	66296	18672
SAN ANTONIO INTERNATIONAL	(SAT)	M					
ITINERANT OPERATIONS			214744	66800	16397	129350	2197
LOCAL OPERATIONS			7974			6895	1079
TOTAL OPERATIONS			222718	66800	16397	136245	3276
SAN ANTONIO STINSON	(SSF)	N					
ITINERANT OPERATIONS			17901	0	17	17076	808
LOCAL OPERATIONS			35139			34693	446
TOTAL OPERATIONS			53040	0	17	51769	1254
TOMBALL D W HOOKS	(DWH)	L					
ITINERANT OPERATIONS			98077	14	3658	93109	1296
LOCAL OPERATIONS			103837			103551	286
TOTAL OPERATIONS			201914	14	3658	196660	1582
TYLER	(TYR)	N					
ITINERANT OPERATIONS			60776	11	17780	42745	240
LOCAL OPERATIONS			23590			23504	86
TOTAL OPERATIONS			84366	11	17780	66249	326
WACO MUNICIPAL	(ACT)	N					
ITINERANT OPERATIONS			40030	9	8822	30175	1024
LOCAL OPERATIONS			16628			14107	2521
TOTAL OPERATIONS			56658	9	8822	44282	3545
STATE TOTAL TEXAS							
ITINERANT OPERATIONS			3355163	1040255	403784	1844259	66862
LOCAL OPERATIONS			847909			740272	107637
TOTAL OPERATIONS			4203069	1040255	403784	2584531	174499
UTAH							
OGDEN MUNICIAPL	(OGD)	N					
ITINERANT OPERATIONS			36229	18	132	34821	1257
LOCAL OPERATIONS			38205			36587	1618
TOTAL OPERATIONS			74433	18	132	71408	2875
SALT LAKE CITY INTL	(SLC)	M					
ITINERANT OPERATIONS			235612	95466	47390	87160	5596
LOCAL OPERATIONS			15470			13828	1642
TOTAL OPERATIONS			251082	95466	47390	100988	7238
STATE TOTAL UTAH							
ITINERANT OPERATIONS			271840	95484	47522	121981	6853
LOCAL OPERATIONS			53675			50415	3260
TOTAL OPERATIONS			325515	95484	47522	172396	10113

TABLE 4 FISCAL YEAR 1984

OPERATIONS AT AIRPORTS WITH FAA-OPERATED TRAFFIC CONTROL TOWERS BY STATE

(CONTINUED)

STATE AND LOCATION NAME	LOCATION IDENTIFIER	HUB	TOTAL	AIR CARRIER	AIR TAXI	GENERAL AVIATION	MILITARY
VERMONT							
BURLINGTON INTERNATIONAL	(BTV)	N					
ITINERANT OPERATIONS			90691	14051	24444	46055	6141
LOCAL OPERATIONS			40368			36253	4115
TOTAL OPERATIONS			131059	14051	24444	82308	10256
STATE TOTAL VERMONT							
ITINERANT OPERATIONS			90691	14051	24444	46055	6141
LOCAL OPERATIONS			40368			36253	4115
TOTAL OPERATIONS			131059	14051	24444	82308	10256
VIRGINIA							
CHARLOTTESVILLE ALBEMARLE	(CHO)	N					
ITINERANT OPERATIONS			43384	2790	14925	24485	1184
LOCAL OPERATIONS			10314			9849	465
TOTAL OPERATIONS			53698	2790	14925	34334	1649
LYNCHBURG	(LYH)	N					
ITINERANT OPERATIONS			44054	2847	13784	27089	334
LOCAL OPERATIONS			24990			24656	334
TOTAL OPERATIONS			69044	2847	13784	51745	668
NEWPORT NEWS	(PHF)	S					
ITINERANT OPERATIONS			65833	22	13913	38728	13170
LOCAL OPERATIONS			106402			53406	52996
TOTAL OPERATIONS			172235	22	13913	92134	66166
NORFOLK REGIONAL	(ORF)	M					
ITINERANT OPERATIONS			164847	44587	15982	70549	33729
LOCAL OPERATIONS			13599			12984	615
TOTAL OPERATIONS			178446	44587	15982	83533	34344
RICHMOND BYRD INTL	(RIC)	S					
ITINERANT OPERATIONS			142496	27257	42771	60243	12225
LOCAL OPERATIONS			18604			7642	10962
TOTAL OPERATIONS			161100	27257	42771	67885	23187
ROANOKE	(ROA)	S					
ITINERANT OPERATIONS			77129	13656	18359	44499	615
LOCAL OPERATIONS			54298			53976	322
TOTAL OPERATIONS			131427	13656	18359	98475	937
WASHINGTON DULLES INTL	(IAD)	L					
ITINERANT OPERATIONS			140353	50299	18568	66712	4774
LOCAL OPERATIONS			35864			26093	9771
TOTAL OPERATIONS			176217	50299	18568	92805	14545
STATE TOTAL VIRGINIA							
ITINERANT OPERATIONS			678095	141458	138302	332305	66031
LOCAL OPERATIONS			264071			188606	75465
TOTAL OPERATIONS			942167	141458	138302	520911	141496
VIRGIN ISLANDS							
ST CROIX ALEX HAMILTON	(STX)	N					
ITINERANT OPERATIONS			57165	17990	24596	11633	2946
LOCAL OPERATIONS			8405			7521	884
TOTAL OPERATIONS			65570	17990	24596	19154	3830
ST THOMAS H S TRUMAN	(STT)	S					
ITINERANT OPERATIONS			89929	29521	38841	20249	1318
LOCAL OPERATIONS			4806			4715	91
TOTAL OPERATIONS			94735	29521	38841	24964	1409
STATE TOTAL VIRGIN ISLANDS							
ITINERANT OPERATIONS			147094	47511	63437	31882	4264
LOCAL OPERATIONS			13211			12236	975
TOTAL OPERATIONS			160305	47511	63437	44118	5239
WASHINGTON							
EVERETT PAINE FIELD	(PAE)	N					
ITINERANT OPERATIONS			87213	3	30	81159	6021
LOCAL OPERATIONS			43774			39716	4058
TOTAL OPERATIONS			130987	3	30	120875	10079
MOSES LAKE GRANT	(MWH)	N					
ITINERANT OPERATIONS			33325	57	1416	28507	3345

TABLE 4 FISCAL YEAR 1984

OPERATIONS AT AIRPORTS WITH FAA-OPERATED TRAFFIC CONTROL TOWERS BY STATE

(CONTINUED)

STATE AND LOCATION NAME	LOCATION IDENTIFIER	HUB	TOTAL	AIR CARRIER	AIR TAXI	GENERAL AVIATION	MILITARY
WASHING(CONTINUED)							
MOSES L(CONTINUED)							
LOCAL OPERATIONS			103117			94258	8859
TOTAL OPERATIONS			136442	57	1416	122765	12204
OLYMPIA	(OLM)	N					
ITINERANT OPERATIONS			39855	130	52	38514	1159
LOCAL OPERATIONS			25555			25309	246
TOTAL OPERATIONS			65410	130	52	63823	1405
PASCO TRI CITIES	(PSC)	N					
ITINERANT OPERATIONS			58924	2450	22487	33336	641
LOCAL OPERATIONS			23832			23358	474
TOTAL OPERATIONS			82756	2450	22487	56694	1115
RENTON	(RNT)	L					
ITINERANT OPERATIONS			58465	0	139	58171	155
LOCAL OPERATIONS			88260			88161	99
TOTAL OPERATIONS			146725	0	139	146332	254
SEATTLE BOEING	(BFI)	L					
ITINERANT OPERATIONS			250957	2921	12918	233006	2112
LOCAL OPERATIONS			127619			127257	362
TOTAL OPERATIONS			378576	2921	12918	360263	2474
SEATTLE TACOMA INTL	(SEA)	L					
ITINERANT OPERATIONS			219774	141492	56326	21526	430
LOCAL OPERATIONS			394			379	15
TOTAL OPERATIONS			220168	141492	56326	21905	445
SPOKANE FELTS FIELD	(SFF)	M					
ITINERANT OPERATIONS			41527	1	660	40836	30
LOCAL OPERATIONS			44714			44657	57
TOTAL OPERATIONS			86241	1	660	85493	87
SPOKANE INTERNATIONAL	(GEG)	M					
ITINERANT OPERATIONS			84200	23092	26638	31799	2671
LOCAL OPERATIONS			24779			21600	3179
TOTAL OPERATIONS			108979	23092	26638	53399	5850
TACOMA INDUSTRIAL	(TIW)	L					
ITINERANT OPERATIONS			46373	2	456	45028	884
LOCAL OPERATIONS			34239			34196	43
TOTAL OPERATIONS			80609	2	456	79228	927
WALLA WALLA	(ALW)	N					
ITINERANT OPERATIONS			30866	0	5105	25567	194
LOCAL OPERATIONS			22699			22427	272
TOTAL OPERATIONS			53565	0	5105	47994	466
YAKIMA AIR TERMINAL	(YKM)	N					
ITINERANT OPERATIONS			60601	12	19740	36372	4477
LOCAL OPERATIONS			25580			23000	2580
TOTAL OPERATIONS			86181	12	19740	59372	7057
STATE TOTAL WASHINGTON							
ITINERANT OPERATIONS			1012077	170170	145967	673821	22119
LOCAL OPERATIONS			564562			544318	20244
TOTAL OPERATIONS			1576639	170170	145967	1218139	42363
WEST VIRGINIA							
CHARLESTON	(CRW)	S					
ITINERANT OPERATIONS			70724	10757	8689	46791	4477
LOCAL OPERATIONS			28422			24125	4297
TOTAL OPERATIONS			99146	10757	8689	70916	8774
CLARKSBURG BENEDUM	(CKB)	N					
ITINERANT OPERATIONS			35048	1460	9903	23476	209
LOCAL OPERATIONS			19784			19550	234
TOTAL OPERATIONS			54832	1460	9903	43026	443
HUNTINGTON	(HTS)	N					
ITINERANT OPERATIONS			44130	3772	9407	30479	472
LOCAL OPERATIONS			26462			25869	593
TOTAL OPERATIONS			70592	3772	9407	56348	1065
LEWISBURG GREENBRIER	(LWB)	N					
ITINERANT OPERATIONS			8775	741	1072	6882	81

TABLE 4 FISCAL YEAR 1984

OPERATIONS AT AIRPORTS WITH FAA-OPERATED TRAFFIC CONTROL TOWERS BY STATE

(CONTINUED)

STATE AND LOCATION NAME	LOCATION IDENTIFIER	HUB	TOTAL	AIR CARRIER	AIR TAXI	GENERAL AVIATION	MILITARY
WEST VI(CONTINUED)							
LEWISBU(CONTINUED)ER							
LOCAL OPERATIONS			900			892	8
TOTAL OPERATIONS			9676	741	1072	7774	89
MORGANTOWN	(MGW)	N					
ITINERANT OPERATIONS			38579	1003	11972	23938	1666
LOCAL OPERATIONS			29958			27310	2648
TOTAL OPERATIONS			68537	1003	11972	51248	4314
PARKERSBURG WOOD COUNTY	(PKB)	N					
ITINERANT OPERATIONS			46113	2	8164	35123	2829
LOCAL OPERATIONS			34698			28620	6078
TOTAL OPERATIONS			80815	2	8164	63743	8907
WHEELING	(HLG)	N					
ITINERANT OPERATIONS			16259	0	57	15397	805
LOCAL OPERATIONS			10845			7217	3628
TOTAL OPERATIONS			27104	0	57	22614	4433
STATE TOTAL WEST VIRGINIA							
ITINERANT OPERATIONS			259634	17745	49264	182086	10539
LOCAL OPERATIONS			151069			133583	17486
TOTAL OPERATIONS			410703	17745	49264	315669	28025
WISCONSIN							
APPLETON	(ATW)	S					
ITINERANT OPERATIONS			34420	6795	1075	26459	90
LOCAL OPERATIONS			15292			15262	30
TOTAL OPERATIONS			49712	6796	1075	41721	120
GREEN BAY AUSTIN STRAUBEL	(GRB)	S					
ITINERANT OPERATIONS			48948	12565	7285	27490	1608
LOCAL OPERATIONS			25885			21643	4242
TOTAL OPERATIONS			74833	12565	7285	49133	5850
JANESVILLE	(JVL)	N					
ITINERANT OPERATIONS			47075	2	4656	40788	1630
LOCAL OPERATIONS			70270			63744	6526
TOTAL OPERATIONS			117346	2	4656	104532	8156
LACROSSE	(LSE)	N					
ITINERANT OPERATIONS			38263	5354	5935	26428	546
LOCAL OPERATIONS			19750			19465	285
TOTAL OPERATIONS			58013	5354	5935	45893	831
MADISON	(MSN)	S					
ITINERANT OPERATIONS			91970	23256	3520	58685	6509
LOCAL OPERATIONS			48454			43664	4790
TOTAL OPERATIONS			140424	23256	3520	102349	11299
MILWAUKEE MITCHELL	(MKE)	M					
ITINERANT OPERATIONS			151372	84620	9283	52215	5254
LOCAL OPERATIONS			16851			15802	1049
TOTAL OPERATIONS			168223	84620	9283	68017	6303
MILWAUKEE TIMMERMAN	(MWC)	M					
ITINERANT OPERATIONS			42761	0	33	42439	289
LOCAL OPERATIONS			42252			42000	252
TOTAL OPERATIONS			85013	0	33	84439	541
OSHKOSH WITTMAN FIELD	(OSH)	N					
ITINERANT OPERATIONS			74069	7973	343	64634	1119
LOCAL OPERATIONS			42674			40106	2568
TOTAL OPERATIONS			116743	7973	343	104740	3687
STATE TOTAL WISCONSIN							
ITINERANT OPERATIONS			528879	140566	32130	339138	17045
LOCAL OPERATIONS			281428			261686	19742
TOTAL OPERATIONS			810307	140566	32130	600824	36787
WYOMING							
CASPER	(CPR)	N					
ITINERANT OPERATIONS			52931	6901	9132	36571	327
LOCAL OPERATIONS			18720			18242	478
TOTAL OPERATIONS			71651	6901	9132	54813	805
CHEYENNE	(CYS)	N					

TABLE 4 FISCAL YEAR 1984

OPERATIONS AT AIRPORTS WITH FAA-OPERATED TRAFFIC CONTROL TOWERS BY STATE

(CONTINUED)

STATE AND LOCATION NAME	LOCATION IDENTIFIER	HUB	TOTAL	AIR CARRIER	AIR TAXI	GENERAL AVIATION	MILITARY
WYOMING(CONTINUED)							
CHEYENN(CONTINUED)							
ITINERANT OPERATIONS			42154	3187	8013	26613	4341
LOCAL OPERATIONS			26041			17496	8545
TOTAL OPERATIONS			68195	3187	8013	44109	12886
STATE TOTAL WYOMING							
ITINERANT OPERATIONS			95085	10088	17145	63184	4668
LOCAL OPERATIONS			44761			35738	9023
TOTAL OPERATIONS			139846	10088	17145	98922	13691
SAMOA							
PAGO PAGO IFSS	(TUT)	N					
ITINERANT OPERATIONS			11642	3918	6775	281	668
LOCAL OPERATIONS			1162			1158	4
TOTAL OPERATIONS			12804	3918	6775	1439	672
TOTAL SAMOA							
ITINERANT OPERATIONS			11642	3918	6775	281	668
LOCAL OPERATIONS			1162			1158	4
TOTAL OPERATIONS			12804	3918	6775	1439	672
PUERTO RICO							
SAN JUAN INTERNATIONAL	(SJU)	N					
ITINERANT OPERATIONS			173319	70812	67724	30246	4537
LOCAL OPERATIONS			6811			5023	1788
TOTAL OPERATIONS			180130	70812	67724	35269	6325
SAN JUAN ISLA GRANDE	(SIG)	L					
ITINERANT OPERATIONS			30405	0	4048	24449	1908
LOCAL OPERATIONS			31752			31205	547
TOTAL OPERATIONS			62157	0	4048	55654	2455
TOTAL PUERTO RICO							
ITINERANT OPERATIONS			203724	70812	71772	54695	6445
LOCAL OPERATIONS			38563			36228	2335
TOTAL OPERATIONS			242287	70812	71772	90923	8780
WAKE ISLAND							
KWAJALEIN AAF	(KWA)	N					
ITINERANT OPERATIONS			20995	622	1053	781	18539
LOCAL OPERATIONS			2447			1330	1117
TOTAL OPERATIONS			23442	622	1053	2111	19656
TOTAL WAKE ISLAND							
ITINERANT OPERATIONS			20995	622	1053	781	18539
LOCAL OPERATIONS			2447			1330	1117
TOTAL OPERATIONS			23442	622	1053	2111	19656

TABLE 5 FISCAL YEAR 1984

FAA-OPERATED AIRPORT TRAFFIC CONTROL TOWERS BY RANK ORDER OF TOTAL AIRPORT OPERATIONS

TOWER	STATE ABBREV.	HUB	RANK	NUMBER	TOWER	STATE ABBREV.	HUB	RANK	NUMBER
CHICAGO OHARE INTL	IL	L	1	713372	SAN DIEGO GILLESPI	CA	M	81	197135
ATLANTA INTERNATIONAL	GA	L	2	666083	CARBONDALE	IL	N	82	196437
VAN NUYS	CA	L	3	582947	CARLSBAD PALOMAR	CA	M	83	195237
LOS ANGELES INTERNATIONAL	CA	L	4	543309	ROCHESTER MONROE COUNTY	NY	M	84	194540
DALLAS FT WORTH REGIONAL	TX	L	5	503700	CHICAGO DU PAGE	IL	L	85	192511
DENVER STAPLETON INTL	CO	L	6	488297	PROVIDENCE	RI	S	86	190906
SANTA ANA	CA	L	7	483946	TULSA RIVERSIDE	OK	M	87	190760
LONG BEACH	CA	L	8	450931	KANSAS CITY INTERNATIONAL	MO	L	88	190367
SAN FRANCISCO	CA	L	9	401326	INDIANAPOLIS INTERNATIONAL	IN	M	89	189177
ST LOUIS INTERNATIONAL	MO	L	10	392602	BIRMINGHAM	AL	M	90	188565
PHOENIX SKY HARBOR INTL	AZ	L	11	391056	FULLERTON MUNICIPAL	CA	L	91	186223
BOSTON LOGAN	MA	L	12	380508	HOLLYWOOD	FL	L	92	183290
SEATTLE BOEING	WA	L	13	378576	RALEIGH DURHAM	NC	M	93	182783
OAKLAND INTERNATIONAL	CA	L	14	374469	FORT LAUDERDALE EXECUTIVE	FL	L	94	180619
ANCHORAGE MERRILL	AK	M	15	374141	ORLANDO INTL AIRPORT	FL	M	95	180278
DENVER ARAPAHOE COUNTY	CO	L	16	366202	SAN JUAN INTERNATIONAL	PR	N	96	180130
LA GUARDIA	NY	L	17	362124	NEW ORLEANS MOISANT	LA	L	97	180029
SAN JOSE MUNICIPAL	CA	S	18	360787	NORFOLK REGIONAL	VA	M	98	178446
JOHN F KENNEDY INTL	NY	L	19	360559	LIVERMORE MUNICIPAL	CA	L	99	177785
NEWARK	NJ	L	20	355503	WICHITA MID CONTINENT	KS	S	100	177631
MIAMI INTERNATIONAL	FL	L	21	354876	ST PETERSBURG CLEARWATER	FL	L	101	177028
PITTSBURGH GREATER INTL	PA	L	22	349519	LOUISVILLE BOWMAN	KY	M	102	176980
HONOLULU	HI	L	23	343430	WASHINGTON DULLES INTL	VA	L	103	176217
WASHINGTON NATIONAL	DC	L	24	342803	SAN CARLOS	CA	L	104	174627
PHILADELPHIA INTL	PA	L	25	339403	DAYTONA BEACH	FL	S	105	174523
MINNEAPOLIS ST PAUL INTL	MN	L	26	330818	NEWPORT NEWS	VA	S	106	172235
HOUSTON HOBBY	TX	L	27	328374	MILWAUKEE MITCHELL	WI	M	107	168223
HOUSTON INTERCONTINENTAL	TX	L	28	320956	MINNEAPOLIS FLYING CLOUD	MN	L	108	166301
DALLAS LOVE FIELD	TX	L	29	319719	OPA LOCKA	FL	L	109	166197
DETROIT METRO WAYNE CO	MI	L	30	315798	DAYTON	OH	M	110	165173
TAMIAMI	FL	L	31	312388	NORTH PHILADELPHIA	PA	L	111	164972
CHARLOTTE DOUGLAS	NC	M	32	308445	HYANNIS	MA	N	112	164494
PONTIAC	MI	L	33	298323	COLORADO SPRINGS	CO	S	113	164049
MEMPHIS INTERNATIONAL	TN	M	34	297267	OKLAHOMA CITY WILL ROGERS	OK	M	114	163746
LAS VEGAS MCCARRAN INTL	NV	L	35	296606	DES MOINES MUNICIPAL	IA	S	115	162674
TAMPA INTERNATIONAL	FL	L	36	294654	BRIDGEPORT	CT	N	116	162550
BALTIMORE WASHINGTON INTL	MD	M	37	278142	LAFAYETTE	LA	N	117	161865
TETERBORO	NJ	L	38	275951	CINCINNATI GREATER	KY	M	118	161776
TORRANCE MUNICIPAL	CA	L	39	262646	RICHMOND BYRD INTL	VA	S	119	161100
FORT WORTH MEACHAM	TX	L	40	257672	LOUISVILLE STANDIFORD	KY	M	120	160966
HAYWARD	CA	L	41	253253	ST LOUIS SPIRIT OF ST LOU	MO	L	121	160486
SAN DIEGO MONTGOMERY	CA	M	42	251527	ALBANY COUNTY	NY	M	122	160063
SALT LAKE CITY INTL	UT	M	43	251082	DALLAS ADDISON	TX	L	123	159392
CALDWELL	NJ	N	44	248221	BROOMFIELD JEFFERSON CO	CO	L	124	157863
TUCSON	AZ	M	45	243480	OMAHA	NE	M	125	157349
WEST PALM BEACH	FL	M	46	242360	RENO INTERNATIONAL	NV	M	126	156662
ANCHORAGE INTERNATIONAL	AK	M	47	242223	WILMINGTON GR WILM	DE	N	127	155837
SANTA BARBARA	CA	S	48	241014	ORLANDO EXECUTIVE	FL	M	128	154248
BURBANK	CA	L	49	240852	SCOTTSDALE	AZ	N	129	154066
CLEVELAND HOPKINS INTL	OH	L	50	240670	RIVERSIDE MUNICIPAL	CA	S	130	153882
CONCORD	CA	L	51	240599	GOODYEAR	AZ	N	131	153457
DEER VALLEY	AZ	N	52	240081	SARASOTA BRADENTON	FL	S	132	153163
FORT LAUDERDALE	FL	L	53	238458	DETROIT WILLOW RUN	MI	L	133	152238
COLUMBUS INTERNATIONAL	OH	M	54	232616	LITTLE ROCK ADAMS FIELD	AR	S	134	151463
AUSTIN	TX	S	55	229899	ATLANTA FULTON COUNTY	GA	L	135	151257
BEDFORD	MA	L	56	227283	TRENTON	NJ	N	136	151128
ISLIP MACARTHUR	NY	S	57	224179	BATON ROUGE RYAN FIELD	LA	S	137	150805
SAN ANTONIO INTERNATIONAL	TX	M	58	222718	SAN DIEGO LINDBERG	CA	M	138	149530
TULSA INTERNATIONAL	OK	M	59	221513	CINCINNATI LUNKEN	OH	M	139	148645
NEW ORLEANS LAKEFRONT	LA	L	60	221264	GREENSBORO REGIONAL	NC	M	140	148109
SEATTLE TACOMA INTL	WA	L	61	220168	FARMINGDALE	NY	L	141	147588
ALBUQUERQUE INTERNATIONAL	NM	M	62	219472	NORWOOD	MA	L	142	146802
SAN JOSE REID HILLVIEW	CA	S	63	218756	RENTON	WA	L	143	146725
PORTLAND INTERNATIONAL	OR	M	64	211137	OKLAHOMA CITY WILEY POST	OK	M	144	146500
NASHVILLE METROPOLITAN	TN	M	65	210563	WINDSOR LOCKS	CT	M	145	146471
FRESNO AIR TERMINAL	CA	S	66	209846	NEW HAVEN	CT	N	146	146297
CHICAGO MIDWAY	IL	L	67	209009	BOISE	ID	S	147	145872
MORRISTOWN	NJ	L	68	206610	BUFFALO INTERNATIONAL	NY	M	148	145277
LA VERNE BRACKETT	CA	N	69	205110	SYRACUSE HANCOCK INTL	NY	M	149	145241
MELBOURNE	FL	S	70	204149	DETROIT CITY	MI	L	150	144992
SANTA MONICA	CA	L	71	204032	SACRAMENTO EXECUTIVE	CA	S	151	144781
ATLANTA DEKALB PEACHTREE	GA	L	72	203714	LANCASTER	PA	S	152	144743
CHINO	CA	S	73	202782	MANCHESTER	NH	N	153	143863
EL MONTE	CA	N	74	202163	KANSAS CITY MUNICIPAL	MO	L	154	142750
TOMBALL D W HOOKS	TX	L	75	201914	JACKSONVILLE INTL	FL	M	155	142732
PALO ALTO	CA	N	76	201659	HILLSBORO	OR	M	156	142584
EL PASO INTERNATIONAL	TX	M	77	200993	MADISON	WI	S	157	140424
WHITE PLAINS WESTCHESTER	NY	N	78	200253	HARTFORD BRAINARD	CT	M	158	140116
CHICAGO PALWAUKEE	IL	L	79	200130	MINNEAPOLIS CRYSTAL	MN	L	159	137515
GRAND FORKS INTERNATIONAL	ND	N	80	199137	COLUMBUS OHIO ST	OH	M	160	136772

TABLE 5 FISCAL YEAR 1984

FAA-OPERATED AIRPORT TRAFFIC CONTROL TOWERS BY RANK ORDER OF TOTAL AIRPORT OPERATIONS - CONTINUED

TOWER	STATE ABBREV.	HUB	RANK	NUMBER
KAHULUI	HI	M	161	136470
MOSES LAKE GRANT	WA	N	162	136442
HOUMA	LA	N	163	135464
CHARLESTON AFB MUNICIPAL	SO	S	164	135101
AURORA MUNICIPAL	IL	L	165	134967
OXNARD VENTURA COUNTY	CA	N	166	133621
VERO BEACH	FL	N	167	133403
HAWTHORNE	CA	L	168	133175
MIDDLETOWN	PA	S	169	132947
WESTFIELD	MA	N	170	132781
FALCON/MESA 2	AZ	L	171	132110
ROANOKE	VA	S	172	131427
CORPUS CHRISTI	TX	S	173	131418
BURLINGTON INTERNATIONAL	VT	N	174	131059
EVERETT PAINE FIELD	WA	N	175	130987
SAN DIEGO BROWN FIELD	CA	M	176	130241
BAKERSFIELD MEADOWS FLD	CA	N	177	130162
PANAMA CITY BAY COUNTY	FL	N	178	130013
SACRAMENTO METRO	CA	S	179	129036
LUBBOCK	TX	S	180	128916
EAST ST LOUIS BI STATE PK	IL	L	181	128614
GRAND RAPIDS	MI	S	182	127617
ONTARIO	CA	S	183	127597
PENSACOLA	FL	S	184	127216
LAWRENCE	MA	N	185	127211
BEVERLY MUNICIPAL	MA	L	186	127194
NANTUCKET MEMORIAL	MA	N	187	126622
KNOXVILLE MCGHEE TYSON	TN	S	188	126614
ROCKFORD	IL	N	189	125940
NORTH LAS VEGAS	NV	N	190	124356
LINCOLN MUNICIPAL	NE	S	191	124186
NAPA COUNTY	CA	N	192	124016
MIDLAND	TX	S	193	123993
FAIRBANKS	AK	S	194	122009
PITTSBURGH ALLEGHENY	PA	L	195	121290
CAMP SPRINGS ANDREWS AFB	MD	L	196	121274
DANBURY MUNICIPAL	CT	N	197	120672
COLUMBIA METROPOLITAN	SC	S	198	118409
BILLINGS	MT	S	199	117531
JANESVILLE	WI	N	200	117346
DALLAS REDBIRD	TX	L	201	117063
STOCKTON	CA	N	202	117049
OSHKOSH WITTMAN FIELD	WI	N	203	116743
CHAMPAIGN UNIV OF ILL	IL	N	204	116573
FORT MYERS PAGE FIELD	FL	S	205	115887
LANSING	MI	S	206	115217
SANTA ROSA SONOMA COUNTY	CA	N	207	113740
NEW BEDFORD	MA	N	208	112383
TALLAHASSEE	FL	S	209	112085
CRAIG FIELD JACKSONVILLE	FL	N	210	111534
NIAGARA FALLS	NY	M	211	110262
POUGHKEEPSIE DUTCHESS CO	NY	N	212	109764
SPOKANE INTERNATIONAL	WA	M	213	108979
GROTON TRUMBULL	CT	N	214	107973
AKRON CANTON REGIONAL	OH	S	215	107736
MONTEREY	CA	S	216	107169
FLINT BISHOP	MI	S	217	106820
MEDFORD JACKSON COUNTY	OR	N	218	105702
POMPANO BEACH AIRPARK	FL	L	219	105698
SPRINGFIELD CAPITAL	IL	N	220	105103
DOTHAN	AL	N	221	105042
MONROE	LA	N	222	102999
CHATTANOOGA	TN	S	223	102884
LEXINGTON	KY	S	224	102298
JUNEAU	AK	S	225	102265
ST PAUL	MN	L	226	102074
REDDING	CA	N	227	101999
LANCASTER FOX AIRPORT	CA	N	228	101920
AMARILLO	TX	S	229	100773
MODESTO CITY COUNTY	CA	N	230	100563
CEDAR RAPIDS	IA	S	231	100508
YOUNGSTOWN	OH	S	232	99996
ALLENTOWN	PA	S	233	99990
MOLINE	IL	S	234	99681
CHARLESTON	WV	S	235	99146
MOBILE BATES FIELD	AL	S	236	98186
ATLANTIC CITY	NJ	N	237	97831
SAVANNAH MUNICIPAL	GA	S	238	97827
ABILENE	TX	N	239	97046
FORT WAYNE	IN	S	240	96966
LAFAYETT PURDUE UNIVERSITY	IN	N	241	96766
READING	PA	N	242	96667
SOUTH BEND	IN	S	243	96456
GRAND CANYON MUNICIPAL	AZ	N	244	95337
SAN ANGELO	TX	N	245	95149
EUGENE	OR	S	246	94919
ST THOMAS H S TRUMAN	VI	S	247	94735
EVANSVILLE	IN	S	248	94407
LONGVIEW	TX	N	249	94396
LIHUE	HI	M	250	92913
ANCHORAGE LAKE HOOD SPB	AK	M	251	92434
COLLEGE STATION	TX	N	252	92342
JACKSON MUN ARPT	MS	S	253	91789
SPRINGFIELD	MO	S	254	91462
ANN ARBOR MUNICIPAL	MI	L	255	90659
BANGOR INTERNATIONAL	ME	S	256	90567
WORCESTER	MA	N	257	90282
WINSTON SALEM	NC	M	258	87538
PORTLAND	ME	S	259	87511
SIOUX FALLS FOSS FLD	SD	S	260	87120
MONTGOMERY DANNELLY FIELD	AL	S	261	87084
PALM SPRINGS MUNICIPAL	CA	S	262	86996
KENAI MUNICIPAL	AK	N	263	86924
SALINAS MUNICIPAL	CA	S	264	86549
HUNTSVILLE MADISON COUNTY	AL	S	265	86459
PUEBLO	CO	N	266	86419
SPOKANE FELTS FIELD	WA	M	267	86241
YAKIMA AIR TERMINAL	WA	N	268	86181
HARRISBURG	PA	S	269	85172
FARGO HECTOR FIELD	ND	S	270	85048
MILWAUKEE TIMMERMAN	WI	M	271	85013
OLATHE	KS	N	272	84588
TYLER	TX	N	273	84366
ITHACA TOMPKINS CO	NY	N	274	84314
KALAMAZOO	MI	S	275	83783
PEORIA	IL	S	276	83776
TRAVERSE CITY	MI	N	277	83481
GAINESVILLE	FL	N	278	83132
DECATUR	IL	N	279	82758
PASCO TRI CITIES	WA	N	280	82756
BRISTOL TRI CITY	TN	S	281	82717
TOLEDO EXPRESS	OH	S	282	82454
FORT SMITH MUNICIPAL	AR	N	283	82359
BETHEL	AK	N	284	81121
PARKERSBURG WOOD COUNTY	WV	N	285	80816
TACOMA INDUSTRIAL	WA	L	286	80609
HARLINGEN INDUSTRIAL AP	TX	N	287	79034
KONA KE AHOLE	HI	S	288	78844
MC ALLEN	TX	N	289	78185
ROCHESTER	MN	S	290	77968
SHREVEPORT	LA	S	291	77540
SANTA MARIA PUBLIC	CA	N	292	75672
GREEN BAY AUSTIN STRAUBEL	WI	S	293	74833
SANTA FE	NM	N	294	74831
OGDEN MUNICIAPL	UT	N	295	74433
GRAND JUNCTION	CO	S	296	73983
TERRE HAUTE	IN	N	297	73538
CASPER	WY	N	298	71651
GREENVILLE MUNICIPAL	SC	S	299	71602
HUNTINGTON	WV	N	300	70592
HUTCHINSON	KS	N	301	70532
WILMINGTON NEW HANOVER CO	NC	N	302	70058
KANSAS CITY FAIRFAX	KS	L	303	69952
GULFPORT	MS	N	304	69529
CLEVELAND BURKE LAKEFRONT	OH	L	305	69101
LAKE CHARLES	LA	N	306	69068
LYNCHBURG	VA	N	307	69044
PALMDALE	CA	N	308	68601
MORGANTOWN	WV	N	309	68537
BINGHAMTON BROOME COUNTY	NY	N	310	68454
CHEYENNE	WY	N	311	68195
TROUTDALE	OR	M	312	67751
BISMARCK	ND	N	313	67693
BEAUMONT PORT ARTHUR	TX	N	314	66459
ASHEVILLE	NC	S	315	65787
ST CROIX ALEX HAMILTON	VI	N	316	65570
CLEVELAND CUYAHOGA COUNTY	OH	L	317	65424
OLYMPIA	WA	N	318	65410
ALBANY	GA	N	319	64902
ALTON CIVIC MEMORIAL	IL	L	320	64673

TABLE 5 FISCAL YEAR 1984

FAA-OPERATED AIRPORT TRAFFIC CONTROL TOWERS BY RANK ORDER OF TOTAL AIRPORT OPERATIONS - CONTINUED

TOWER	STATE ABBREV.	HUB	RANK	NUMBER
MISSOULA	MT	N	321	64553
WATERLOO	IA	S	322	64143
GREER	SC	S	323	64012
KLAMATH FALLS	OR	N	324	63910
ERIE	PA	S	325	63842
GREAT FALLS	MT	S	326	63598
ROSWELL	NM	N	327	63540
SALEM MCNARY FIELD	OR	N	328	63506
WILKES BARRE	PA	S	329	63464
SAN JUAN ISLA GRANDE	PR	L	330	62157
LEBANON	NH	N	331	62066
RAPID CITY	SD	S	332	61765
BLOOMINGTON NORMAL	IL	N	333	61414
SIOUX CITY MUNICIPAL	IA	S	334	61361
MUSKEGON	MI	N	335	61290
CHICAGO MEIGS	IL	L	336	61147
KEY WEST	FL	N	337	61006
UTICA	NY	N	338	60379
FAYETTEVILLE GRANNIS	NC	S	339	60261
JACKSON REYNOLDS MUNIC	MI	N	340	59172
SHREVEPORT DOWNTOWN 2	LA	S	341	59159
HILO GEN LYMAN FIELD	HI	M	342	59159
HAGERSTOWN	MD	L	343	58926
BROWNSVILLE INTERNATIONAL	TX	N	344	58894
ELMIRA	NY	N	345	58808
LANTON MUNICIPAL	OK	N	346	58550
LACROSSE	WI	N	347	58013
SAGINAW TRI CITY	MI	S	348	57400
TOPEKA FORBES AFB	KS	N	349	57161
JACKSON HAWKINS	MS	S	350	56946
WACO MUNICIPAL	TX	N	351	56658
DUBUQUE	IA	N	352	56562
HELENA	MT	N	353	56494
ST PETERSBURG WHITT 2	FL	L	354	55704
MANSFIELD LAHM MUNICIPAL	OH	N	355	55266
CLARKSBURG BENEDUM	WV	N	356	54832
AUGUSTA	GA	S	357	54548
MERIDIAN KEY	MS	N	358	54099
CHARLOTTESVILLE ALBEMARLE	VA	N	359	53698
WALLA WALLA	WA	N	360	53565
MOLOKAI	HI	N	361	53165
FAYETTEVILLE DRAKE FIELD	AR	N	362	53049
SAN ANTONIO STINSON 2	TX	N	363	53040
COLUMBUS	GA	S	364	52775
MYRTLE BEACH 2	SC	N	365	52172
LEWISTON	ID	N	366	51837
MUNCIE DELAWARE CNTY	IN	N	367	49808
APPLETON	WI	S	368	49712
COLUMBIA REGIONAL	MO	N	369	49226
MINOT INTERNATIONAL	ND	N	370	48935
OWENSBORO DAVIEES CNTY	KY	S	371	48916
IDAHO FALLS FANNING FIELD	ID	N	372	48847
MACON LEWIS B WILSON	GA	N	373	48102
POCATELLO	ID	N	374	47989
TWIN FALLS	ID	N	375	47550
DULUTH	MN	S	376	46754
MARTHA'S VINEYARDS 2	MA	N	377	46711
TEXARKANA	AR	N	378	44615
KING SALMON	AK	N	379	44508
KODIAK	AK	N	380	43728
ASPEN PITKIN COUNTY	CO	N	381	43357
WILLIAMSPORT	PA	S	382	43147
CHICO 2	CA	N	383	43093
FORT MYERS REGIONAL	FL	S	384	42842
SALINA	KS	N	385	42422
BATTLE CREEK	MI	S	386	41992
ALEXANDRIA	LA	N	387	41975
SOUTH LAKE TAHOE	CA	N	388	41338
CLINTON SHERMAN	OK	N	389	37560
TUSCALOOSA VAN DE GRAAF 2	AL	M	390	36772
BLOOMINGTON MONROE CNTY	IN	N	391	33917
KINSTON	NC	N	392	30986
ATLANTIC CITY BADER 2	NJ	N	393	28715
FLORENCE CITY	SC	N	394	28378
WHEELING	WV	N	395	27104
GRAND ISLAND	NE	N	396	23524
KWAJALEIN AAF	MK	N	397	23442
ST JOSEPH	MO	N	398	22947
JOPLIN	MO	N	399	19471
GREENVILLE MUNICIPAL 2	MS	N	400	15543
PAGO PAGO IFSS	AS	N	401	12804
FLAGSTAFF 2	AZ	N	402	10983
LEWISBURG GREENBRIER 2	WV	N	403	9676
		GRAND	TOTAL	56958937

1. FOR DEFINITION OF AIR TRAFFIC HUB, SEE GLOSSARY.

2. LESS THAN FULL YEAR DATA.

TABLE 6 FISCAL YEAR 1984

FAA-OPERATED AIRPORT TRAFFIC CONTROL TOWERS BY RANK ORDER OF ITINERANT AIRPORT OPERATIONS - CONTINUED

TOWER	STATE ABBREV.	HUB	RANK	NUMBER	TOWER	STATE ABBREV.	HUB	RANK	NUMBER
BILLINGS	MT	S	161	85121	SPRINGFIELD	MO	S	241	60799
NEW HAVEN	CT	N	162	84962	TYLER	TX	N	242	60776
LIVERMORE MUNICIPAL	CA	L	163	84577	YAKIMA AIR TERMINAL	WA	N	243	60601
SPOKANE INTERNATIONAL	WA	M	164	84200	ST PAUL	MN	L	244	59817
LUBBOCK	TX	S	165	84050	HARTFORD BRAINARD	CT	M	245	59405
WESTFIELD	MA	N	166	83595	READING	PA	N	246	59067
NORWOOD	MA	L	167	83321	PASCO TRI CITIES	WA	N	247	58924
LEXINGTON	KY	S	168	83185	BEVERLY MUNICIPAL	MA	L	248	58881
MANCHESTER	NH	N	169	82325	BINGHAMTON BROOME COUNTY	NY	N	249	58792
ANCHORAGE LAKE HOOD SPB	AK	M	170	81377	BRISTOL TRI CITY	TN	S	250	58644
LINCOLN MUNICIPAL	NE	S	171	80868	GAINESVILLE	FL	N	251	58513
ST LOUIS SPIRIT OF ST LOU	MO	L	172	80482	RENTON	WA	L	252	58465
FAIRBANKS	AK	S	173	80070	WORCESTER	MA	N	253	58305
PALM SPRINGS MUNICIPAL	CA	S	174	79531	YOUNGSTOWN	OH	S	254	58131
FORT MYERS PAGE FIELD	FL	S	175	79360	CHAMPAIGN UNIV OF ILL	IL	N	255	58039
CINCINNATI LUNKEN	OH	M	176	79358	EAST ST LOUIS BI STATE PK	IL	L	256	57586
MOBILE BATES FIELD	AL	S	177	78420	MC ALLEN	TX	N	257	57562
CHATTANOOGA	TN	S	178	77875	FLINT BISHOP	MI	S	258	57391
JUNEAU	AK	S	179	77601	ST CROIX ALEX HAMILTON	VI	N	259	57165
ROANOKE	VA	S	180	77129	KONA KE AHOLE	HI	S	260	56572
MOLINE	IL	S	181	77046	KALAMAZOO	MI	S	261	56250
RIVERSIDE MUNICIPAL	CA	S	182	77024	CHICAGO MEIGS	IL	L	262	55215
SANTA ROSA SONOMA COUNTY	CA	N	183	76924	BANGOR INTERNATIONAL	ME	S	263	54930
MORRISTOWN	NJ	L	184	76177	GREER	SC	S	264	54530
BETHEL	AK	N	185	76169	NORTH LAS VEGAS	NV	N	265	54024
PITTSBURGH ALLEGHENY	PA	L	186	75653	LAKE CHARLES	LA	N	266	54005
SAVANNAH MUNICIPAL	GA	S	187	75623	GRAND JUNCTION	CO	S	267	53989
DETROIT WILLOW RUN	MI	L	188	75481	LONGVIEW	TX	N	268	53554
SPRINGFIELD CAPITAL	IL	N	189	75465	LANCASTER FOX AIRPORT	CA	N	269	53543
NEW BEDFORD	MA	N	190	75220	WINSTON SALEM	NC	M	270	53434
EVANSVILLE	IN	S	191	74829	DALLAS REDBIRD	TX	L	271	53139
FORT WAYNE	IN	S	192	74414	LAWRENCE	MA	N	272	52966
AKRON CANTON REGIONAL	OH	S	193	74106	CASPER	WY	N	273	52931
OSHKOSH WITTMAN FIELD	WI	N	194	74069	SANTA MARIA PUBLIC	CA	N	274	52572
MIDDLETOWN	PA	S	195	73731	FARGO HECTOR FIELD	ND	S	275	52038
CEDAR RAPIDS	IA	S	196	73683	MINNEAPOLIS CRYSTAL	MN	L	276	51972
PORTLAND	ME	S	197	73463	SALINAS MUNICIPAL	CA	S	277	51453
LANSING	MI	S	198	72755	KEY WEST	FL	N	278	50301
HAWTHORNE	CA	L	199	72590	BISMARCK	ND	N	279	50277
HOLLYWOOD	FL	L	200	72238	SAN DIEGO BROWN FIELD	CA	M	280	49658
DOTHAN	AL	N	201	72041	BEAUMONT PORT ARTHUR	TX	N	281	49301
VERO BEACH	FL	N	202	71622	GREEN BAY AUSTIN STRAUBEL	WI	S	282	48948
SOUTH BEND	IN	S	203	71517	ERIE	PA	S	283	48596
ALLENTOWN	PA	S	204	71322	BROWNSVILLE INTERNATIONAL	TX	N	284	47928
KENAI MUNICIPAL	AK	N	205	71319	OLATHE	KS	N	285	47339
FALCON/MESA 2	AZ	L	206	71046	JANESVILLE	WI	N	286	47076
CHARLESTON	WV	S	207	70724	WATERLOO	IA	S	287	46778
STOCKTON	CA	N	208	70346	ASHEVILLE	NC	S	288	46731
ROCKFORD	IL	N	209	70274	HARLINGEN INDUSTRIAL AP	TX	N	289	46711
WILMINGTON GR WILM	DE	N	210	70213	SIOUX CITY MUNICIPAL	IA	S	290	46644
PENSACOLA	FL	S	211	69788	TACOMA INDUSTRIAL	WA	L	291	46370
MONTGOMERY DANNELLY FIELD	AL	S	212	69764	PARKERSBURG WOOD COUNTY	WV	N	292	46118
MEDFORD JACKSON COUNTY	OR	N	213	69601	MOLOKAI	HI	N	293	45881
COLUMBUS OHIO ST	OH	M	214	68609	DECATUR	IL	N	294	45490
TOLEDO EXPRESS	OH	S	215	67799	WILMINGTON NEW HANOVER CO	NC	N	295	45296
JACKSON MUN ARPT	MS	S	216	67798	GREAT FALLS	MT	S	296	45209
POUGHKEEPSIE DUTCHESS CO	NY	N	217	67426	TRAVERSE CITY	MI	N	297	44728
NEWPORT NEWS	VA	S	218	65833	ITHACA TOMPKINS CO	NY	N	298	44565
ABILENE	TX	N	219	65481	HARRISBURG	PA	S	299	44402
MODESTO CITY COUNTY	CA	N	220	65373	PUEBLO	CO	N	300	44377
PANAMA CITY BAY COUNTY	FL	N	221	64939	ALBANY	GA	N	301	44194
REDDING	CA	N	222	64933	SALEM MCNARY FIELD	OR	N	302	44147
MINNEAPOLIS FLYING CLOUD	MN	L	223	64886	HUNTINGTON	WV	N	303	44130
DANBURY MUNICIPAL	CT	N	224	64818	WILKES BARRE	PA	S	304	44061
LOUISVILLE BOWMAN	KY	M	225	64744	LYNCHBURG	VA	N	305	44054
SAN ANGELO	TX	N	226	64300	GOODYEAR	AZ	N	306	43949
PEORIA	IL	S	227	64280	GULFPORT	MS	N	307	43845
FORT SMITH MUNICIPAL	AR	N	228	63935	CHARLOTTESVILLE ALBEMARLE	VA	N	308	43384
HILLSBORO	OR	M	229	63692	FAYETTEVILLE DRAKE FIELD	AR	N	309	43283
ATLANTIC CITY	NJ	N	230	63420	ROCHESTER	MN	S	310	42800
GROTON TRUMBULL	CT	N	231	63046	CLEVELAND BURKE LAKEFRONT	OH	L	311	42770
COLLEGE STATION	TX	N	232	63021	MILWAUKEE TIMMERMAN	WI	M	312	42761
SHREVEPORT	LA	S	233	62366	GREENVILLE MUNICIPAL	SC	S	313	42752
HUNTSVILLE MADISON COUNTY	AL	S	234	62345	SAGINAW TRI CITY	MI	S	314	42365
CRAIG FIELD JACKSONVILLE	FL	N	235	62243	NIAGARA FALLS	NY	M	315	42208
MONROE	LA	N	236	61967	AURORA MUNICIPAL	IL	L	316	42177
AMARILLO	TX	S	237	61952	CHEYENNE	WY	N	317	42154
EUGENE	OR	S	238	61578	MUSKEGON	MI	N	318	41976
SIOUX FALLS FOSS FLD	SD	S	239	61122	SANTA FE	NM	N	319	41618
NAPA COUNTY	CA	N	240	60857	SPOKANE FELTS FIELD	WA	M	320	41527

TABLE 6 FISCAL YEAR 1984

FAA-OPERATED AIRPORT TRAFFIC CONTROL TOWERS BY RANK ORDER OF ITINERANT AIRPORT OPERATIONS

TOWER	STATE ABBREV.	HUB	RANK	NUMBER	TOWER	STATE ABBREV.	HUB	RANK	NUMBER
CHICAGO OHARE INTL	IL	L	1	713372	DES MOINES MUNICIPAL	IA	S	81	138475
ATLANTA INTERNATIONAL	GA	L	2	664381	BUFFALO INTERNATIONAL	NY	M	82	138396
LOS ANGELES INTERNATIONAL	CA	L	3	535848	HYANNIS	MA	N	83	138151
DALLAS FT WORTH REGIONAL	TX	L	4	503700	ATLANTA DEKALB PEACHTREE	GA	L	84	137056
DENVER STAPLETON INTL	CO	L	5	483714	LITTLE ROCK ADAMS FIELD	AR	S	85	136870
SAN FRANCISCO	CA	L	6	400476	ANCHORAGE MERRILL	AK	M	86	132631
ST LOUIS INTERNATIONAL	MO	L	7	392602	ALBANY COUNTY	NY	M	87	132496
PHOENIX SKY HARBOR INTL	AZ	L	8	387852	SYRACUSE HANCOCK INTL	NY	M	88	131610
BOSTON LOGAN	MA	L	9	380508	FORT WORTH MEACHAM	TX	L	89	129796
LA GUARDIA	NY	L	10	362124	SACRAMENTO EXECUTIVE	CA	S	90	129511
JOHN F KENNEDY INTL	NY	L	11	360559	ROCHESTER MONROE COUNTY	NY	M	91	128906
NEWARK	NJ	L	12	355503	OMAHA	NE	M	92	128574
MIAMI INTERNATIONAL	FL	L	13	354876	SANTA MONICA	CA	L	93	127860
PITTSBURGH GREATER INTL	PA	L	14	345619	SAN DIEGO MONTGOMERY	CA	M	94	125809
WASHINGTON NATIONAL	DC	L	15	342803	DAYTONA BEACH	FL	S	95	125496
PHILADELPHIA INTL	PA	L	16	339403	CONCORD	CA	L	96	124486
VAN NUYS	CA	L	17	326747	HOUMA	LA	N	97	124329
HOUSTON INTERCONTINENTAL	TX	L	18	320956	NEW ORLEANS LAKEFRONT	LA	L	98	124046
HOUSTON HOBBY	TX	L	19	320906	GREENSBORO REGIONAL	NC	M	99	123471
MINNEAPOLIS ST PAUL INTL	MN	L	20	319644	ORLANDO EXECUTIVE	FL	M	100	122953
DALLAS LOVE FIELD	TX	L	21	316101	CHICAGO PALWAUKEE	IL	L	101	122007
DETROIT METRO WAYNE CO	MI	L	22	315798	KAHULUI	HI	M	102	120255
HONOLULU	HI	L	23	311677	FARMINGDALE	NY	L	103	120177
CHARLOTTE DOUGLAS	NC	M	24	308263	JACKSONVILLE INTL	FL	M	104	120069
TAMPA INTERNATIONAL	FL	L	25	293147	ISLIP MACARTHUR	NY	S	105	119540
MEMPHIS INTERNATIONAL	TN	M	26	291399	BOISE	ID	S	106	118945
LAS VEGAS MCCARRAN INTL	NV	L	27	283221	KANSAS CITY MUNICIPAL	MO	L	107	117227
LONG BEACH	CA	L	28	275405	SARASOTA BRADENTON	FL	S	108	115340
BALTIMORE WASHINGTON INTL	MD	M	29	269836	ONTARIO	CA	S	109	115156
SANTA ANA	CA	L	30	267772	BAKERSFIELD MEADOWS FLD	CA	N	110	114188
SEATTLE BOEING	WA	L	31	250957	HAYWARD	CA	L	111	112246
SAN JOSE MUNICIPAL	CA	S	32	245979	TAMIAMI	FL	L	112	111435
OAKLAND INTERNATIONAL	CA	L	33	238296	CARLSBAD PALOMAR	CA	M	113	110677
SALT LAKE CITY INTL	UT	M	34	235612	NANTUCKET MEMORIAL	MA	N	114	110301
FORT LAUDERDALE	FL	L	35	232489	BATON ROUGE RYAN FIELD	LA	S	115	108451
TETERBORO	NJ	L	36	231591	FORT LAUDERDALE EXECUTIVE	FL	L	116	105701
CLEVELAND HOPKINS INTL	OH	L	37	230864	MELBOURNE	FL	S	117	105463
WEST PALM BEACH	FL	M	38	225335	SACRAMENTO METRO	CA	S	118	104313
ANCHORAGE INTERNATIONAL	AK	M	39	220726	DEER VALLEY	AZ	N	119	104050
SEATTLE TACOMA INTL	WA	L	40	219774	OKLAHOMA CITY WILEY POST	OK	M	120	102864
AUSTIN	TX	S	41	215614	DETROIT CITY	MI	L	121	101882
SAN ANTONIO INTERNATIONAL	TX	M	42	214744	SAN DIEGO GILLESPI	CA	M	122	100624
ALBUQUERQUE INTERNATIONAL	NM	M	43	209291	NORTH PHILADELPHIA	PA	L	123	100150
TULSA INTERNATIONAL	OK	M	44	199335	TRENTON	NJ	N	124	99127
NASHVILLE METROPOLITAN	TN	M	45	197992	CALDWELL	NJ	N	125	98561
BURBANK	CA	L	46	197120	TOMBALL D W HOOKS	TX	L	126	98077
COLUMBUS INTERNATIONAL	OH	M	47	193854	FULLERTON MUNICIPAL	CA	L	127	97998
PORTLAND INTERNATIONAL	OR	M	48	192850	BRIDGEPORT	CT	N	128	97955
KANSAS CITY INTERNATIONAL	MO	L	49	189837	OPA LOCKA	FL	L	129	97665
INDIANAPOLIS INTERNATIONAL	IN	M	50	186275	LA VERNE BRACKETT	CA	N	130	97614
CHICAGO MIDWAY	IL	L	51	184968	CHARLESTON AFB MUNICIPAL	SC	S	131	96616
NEW ORLEANS MOISANT	LA	L	52	180029	GRAND RAPIDS	MI	S	132	95344
ORLANDO INTL AIRPORT	FL	M	53	179692	KNOXVILLE MCGHEE TYSON	TN	S	133	95310
TUCSON	AZ	M	54	175944	BROOMFIELD JEFFERSON CO	CO	L	134	95045
SAN JUAN INTERNATIONAL	PR	N	55	173319	TALLAHASSEE	FL	S	135	94216
SANTA BARBARA	CA	S	56	172356	PALO ALTO	CA	N	136	93883
FRESNO AIR TERMINAL	CA	S	57	169205	CHICAGO DU PAGE	IL	L	137	93696
NORFOLK REGIONAL	VA	M	58	164847	PROVIDENCE	RI	S	138	93254
DENVER ARAPAHOE COUNTY	CO	L	59	163842	GRAND CANYON MUNICIPAL	AZ	N	139	92943
LOUISVILLE STANDIFORD	KY	M	60	157653	LANCASTER	PA	S	140	92639
WHITE PLAINS WESTCHESTER	NY	N	61	156478	MADISON	WI	S	141	91970
DAYTON	OH	M	62	154663	COLUMBIA METROPOLITAN	SC	S	142	91921
RALEIGH DURHAM	NC	M	63	154192	ATLANTA FULTON COUNTY	GA	L	143	91737
MILWAUKEE MITCHELL	WI	M	64	151372	CHINO	CA	S	144	91406
CINCINNATI GREATER	KY	M	65	150113	EL MONTE	CA	N	145	91148
DALLAS ADDISON	TX	L	66	150076	TULSA RIVERSIDE	OK	M	146	91048
SAN DIEGO LINDBERG	CA	M	67	149403	ST PETERSBURG CLEARWATER	FL	L	147	90943
TORRANCE MUNICIPAL	CA	L	68	148959	BURLINGTON INTERNATIONAL	VT	N	148	90691
WICHITA MID CONTINENT	KS	S	69	148951	COLORADO SPRINGS	CO	S	149	90626
LAFAYETTE	LA	N	70	146859	SCOTTSDALE	AZ	N	150	90424
BEDFORD	MA	L	71	146227	ST THOMAS H S TRUMAN	VI	S	151	89929
BIRMINGHAM	AL	M	72	145834	MIDLAND	TX	S	152	89149
EL PASO INTERNATIONAL	TX	M	73	144794	MONTEREY	CA	S	153	88972
WINDSOR LOCKS	CT	M	74	143345	SAN CARLOS	CA	L	154	88639
RICHMOND BYRD INTL	VA	S	75	142496	LIHUE	HI	M	155	87478
RENO INTERNATIONAL	NV	M	76	141786	EVERETT PAINE FIELD	WA	N	156	87213
PONTIAC	MI	L	77	141412	CORPUS CHRISTI	TX	S	157	85541
OKLAHOMA CITY WILL ROGERS	OK	M	78	141356	SAN JOSE REID HILLVIEW	CA	S	158	85451
CARBONDALE	IL	N	79	140762	CAMP SPRINGS ANDREWS AFB	MD	L	159	85406
WASHINGTON DULLES INTL	VA	L	80	140353	OXNARD VENTURA COUNTY	CA	N	160	85184

TABLE 6 FISCAL YEAR 1984

FAA-OPERATED AIRPORT TRAFFIC CONTROL TOWERS BY RANK ORDER OF ITINERANT AIRPORT OPERATIONS - CONTINUED

TOWER	STATE ABBREV.	HUB	RANK	NUMBER
MISSOULA	MT	N	321	41385
POMPANO BEACH AIRPARK	FL	L	322	41370
HILO GEN LYMAN FIELD	HI	M	323	41271
RAPID CITY	SD	S	324	40773
LEWISTON	ID	N	325	40579
LEBANON	NH	N	326	40570
BLOOMINGTON NORMAL	IL	N	327	40329
WACO MUNICIPAL	TX	N	328	40030
OLYMPIA	WA	N	329	39855
FAYETTEVILLE GRANNIS	NC	S	330	39687
HELENA	MT	N	331	39576
FORT MYERS REGIONAL	FL	S	332	39517
KING SALMON	AK	N	333	39327
MORGANTOWN	WV	N	334	38579
COLUMBUS	GA	S	335	38415
LACROSSE	WI	N	336	38263
ROSWELL	NM	N	337	38168
TERRE HAUTE	IN	N	338	37957
TOPEKA FORBES AFB	KS	N	339	37684
CLEVELAND CUYAHOGA COUNTY	OH	L	340	37541
DUBUQUE	IA	N	341	37476
MUNCIE DELAWARE CNTY	IN	N	342	37406
AUGUSTA	GA	S	343	37353
HUTCHINSON	KS	N	344	37194
MERIDIAN KEY	MS	N	345	36266
OGDEN MUNICIAPL	UT	N	346	36228
OWENSBORO DAVIEES CNTY	KY	S	347	36034
SOUTH LAKE TAHOE	CA	N	348	35973
MARTHA'S VINEYARDS 2	MA	N	349	35904
HAGERSTOWN	MD	L	350	35756
ANN ARBOR MUNICIPAL	MI	L	351	35474
JACKSON REYNOLDS MUNIC	MI	N	352	35417
KLAMATH FALLS	OR	N	353	35412
LAFAYETT PURDUE UNIVERSITY	IN	N	354	35167
CLARKSBURG BENEDUM	WV	N	355	35048
MACON LEWIS B WILSON	GA	N	356	35000
TWIN FALLS	ID	N	357	34992
ASPEN PITKIN COUNTY	CO	N	358	34672
POCATELLO	ID	N	359	34629
UTICA	NY	N	360	34553
APPLETON	WI	S	361	34420
COLUMBIA REGIONAL	MO	N	362	34266
TROUTDALE	OR	M	363	33855
ELMIRA	NY	N	364	33751
IDAHO FALLS FANNING FIELD	ID	N	365	33499
MOSES LAKE GRANT	WA	N	366	33325
JACKSON HAWKINS	MS	S	367	33230
SHREVEPORT DOWNTOWN 2	LA	S	368	33002
ALTON CIVIC MEMORIAL	IL	L	369	32759
TEXARKANA	AR	N	370	32470
KODIAK	AK	N	371	32339
ALEXANDRIA	LA	N	372	31523
WALLA WALLA	WA	N	373	30866
SAN JUAN ISLA GRANDE	PR	L	374	30405
WILLIAMSPORT	PA	S	375	29991
CHICO 2	CA	N	376	29973
GRAND FORKS INTERNATIONAL	ND	N	377	29745
MANSFIELD LAHM MUNICIPAL	OH	N	378	28696
DULUTH	MN	S	379	27808
BATTLE CREEK	MI	S	380	26816
SALINA	KS	N	381	26564
MINOT INTERNATIONAL	ND	N	382	25614
TUSCALOOSA VAN DE GRAAF 2	AL	M	383	24969
ST PETERSBURG WHITT 2	FL	L	384	24515
LAWTON MUNICIPAL	OK	N	385	23362
KINSTON	NC	N	386	22991
FLORENCE CITY	SD	N	387	22967
PALMDALE	CA	N	388	22695
KANSAS CITY FAIRFAX	KS	L	389	21475
ATLANTIC CITY RADER 2	NJ	N	390	21276
KWAJALEIN AAF	MK	N	391	20995
MYRTLE BEACH 2	SC	N	392	20944
BLOOMINGTON MONROE CNTY	IN	N	393	19778
GRAND ISLAND	NE	N	394	19505
SAN ANTONIO STINSON 2	TX	N	395	17901
WHEELING	WV	N	396	16259
JOPLIN	MO	N	397	14393
PAGO PAGO IFSS	AS	N	398	11642
GREENVILLE MUNICIPAL 2	MS	N	399	10271
FLAGSTAFF 2	AZ	N	400	9463
ST JOSEPH	MO	N	401	9231
LEWISBURG GREENBRIER 2	WV	N	402	8776
CLINTON SHERMAN	OK	N	403	6713
		GRAND	TOTAL	41071969

1. FOR DEFINITION OF AIR TRAFFIC HUB, SEE GLOSSARY.

2. LESS THAN FULL YEAR DATA.

TABLE 7 FISCAL YEAR 1984

FAA-OPERATED AIRPORT TRAFFIC CONTROL TOWERS BY RANK ORDER OF AIR CARRIER OPERATIONS

TOWER	STATE ABBREV.	HUB	RANK	NUMBER
CHICAGO OHARE INTL	IL	L	1	597837
ATLANTA INTERNATIONAL	GA	L	2	533439
DALLAS FT WORTH REGIONAL	TX	L	3	390869
DENVER STAPLETON INTL	CO	L	4	326964
LOS ANGELES INTERNATIONAL	CA	L	5	323306
SAN FRANCISCO	CA	L	6	270805
ST LOUIS INTERNATIONAL	MO	L	7	257424
LA GUARDIA	NY	L	8	241754
NEWARK	NJ	L	9	241523
MIAMI INTERNATIONAL	FL	L	10	223390
JOHN F KENNEDY INTL	NY	L	11	213192
PITTSBURGH GREATER INTL	PA	L	12	206519
BOSTON LOGAN	MA	L	13	203748
MINNEAPOLIS ST PAUL INTL	MN	L	14	196212
WASHINGTON NATIONAL	DC	L	15	191265
PHOENIX SKY HARBOR INTL	AZ	L	16	187475
DETROIT METRO WAYNE CO	MI	L	17	186147
HOUSTON INTERCONTINENTAL	TX	L	18	176701
CHARLOTTE DOUGLAS	NC	M	19	153647
HONOLULU	HI	L	20	150273
CLEVELAND HOPKINS INTL	OH	L	21	144168
SEATTLE TACOMA INTL	WA	L	22	141492
PHILADELPHIA INTL	PA	L	23	139861
MEMPHIS INTERNATIONAL	TN	M	24	132984
TAMPA INTERNATIONAL	FL	L	25	128996
ORLANDO INTL AIRPORT	FL	M	26	124777
CINCINNATI GREATER	KY	M	27	124095
BALTIMORE WASHINGTON INTL	MD	M	28	122430
LAS VEGAS MCCARRAN INTL	NV	L	29	115244
KANSAS CITY INTERNATIONAL	MO	L	30	113274
HOUSTON HOBBY	TX	L	31	110905
DALLAS LOVE FIELD	TX	L	32	106419
PORTLAND INTERNATIONAL	OR	M	33	105151
NEW ORLEANS MOISANT	LA	L	34	97897
SALT LAKE CITY INTL	UT	M	35	95466
ANCHORAGE INTERNATIONAL	AK	M	36	92175
SAN DIEGO LINDBERG	CA	M	37	86376
DAYTON	OH	M	38	84677
MILWAUKEE MITCHELL	WI	M	39	84620
FORT LAUDERDALE	FL	L	40	75393
ALBUQUERQUE INTERNATIONAL	NM	M	41	75307
BUFFALO INTERNATIONAL	NY	M	42	73033
LOUISVILLE STANDIFORD	KY	M	43	71540
SAN JUAN INTERNATIONAL	PR	N	44	70812
SAN ANTONIO INTERNATIONAL	TX	M	45	66800
SYRACUSE HANCOCK INTL	NY	M	46	66708
KAHULUI	HI	M	47	64560
INDIANAPOLIS INTERNATIONAL	IN	M	48	63125
SAN JOSE MUNICIPAL	CA	S	49	59722
WEST PALM BEACH	FL	M	50	59641
RALEIGH DURHAM	NC	M	51	59626
OAKLAND INTERNATIONAL	CA	L	52	59564
AUSTIN	TX	S	53	56464
TULSA INTERNATIONAL	OK	M	54	55552
NASHVILLE METROPOLITAN	TN	M	55	54284
WINDSOR LOCKS	CT	M	56	53898
ONTARIO	CA	S	57	53007
OKLAHOMA CITY WILL ROGERS	OK	M	58	52808
COLUMBUS INTERNATIONAL	OH	M	59	51215
WASHINGTON DULLES INTL	VA	L	60	50299
WICHITA MID CONTINENT	KS	S	61	48913
GREENSBORO REGIONAL	NC	M	62	45686
NORFOLK REGIONAL	VA	M	63	44587
ROCHESTER MONROE COUNTY	NY	M	64	43822
BURBANK	CA	L	65	42410
OMAHA	NE	M	66	42163
RENO INTERNATIONAL	NV	M	67	41116
CHICAGO MIDWAY	IL	L	68	40908
SACRAMENTO METRO	CA	S	69	39506
EL PASO INTERNATIONAL	TX	M	70	37973
JACKSONVILLE INTL	FL	M	71	37680
TUCSON	AZ	M	72	36454
KENAI MUNICIPAL	AK	N	73	33603
BIRMINGHAM	AL	M	74	30640
GRAND RAPIDS	MI	S	75	30487
TALLAHASSEE	FL	S	76	29840
SANTA ANA	CA	L	77	29744
PROVIDENCE	RI	S	78	29546
ST THOMAS H S TRUMAN	VI	S	79	29521
RICHMOND BYRD INTL	VA	S	80	27257
DES MOINES MUNICIPAL	IA	S	81	26374
MOLINE	IL	S	82	25189
LUBBOCK	TX	S	83	23454
MADISON	WI	S	84	23256
SPOKANE INTERNATIONAL	WA	M	85	23092
ALBANY COUNTY	NY	M	86	22642
CHARLESTON AFB MUNICIPAL	SC	S	87	22163
LITTLE ROCK ADAMS FIELD	AR	S	88	21810
MIDLAND	TX	S	89	20889
KNOXVILLE MCGHEE TYSON	TN	S	90	20823
LIHUE	HI	M	91	20697
MOBILE BATES FIELD	AL	S	92	20656
FORT WAYNE	IN	S	93	20422
COLORADO SPRINGS	CO	S	94	19696
TOLEDO EXPRESS	OH	S	95	19447
FORT MYERS REGIONAL	FL	S	96	19349
PEORIA	IL	S	97	19118
SARASOTA BRADENTON	FL	S	98	18998
COLUMBIA METROPOLITAN	SC	S	99	18662
CEDAR RAPIDS	IA	S	100	18549
HUNTSVILLE MADISON COUNTY	AL	S	101	18357
FAIRBANKS	AK	S	102	18267
ST CROIX ALEX HAMILTON	VI	N	103	17990
SOUTH BEND	IN	S	104	17910
SAVANNAH MUNICIPAL	GA	S	105	17750
CORPUS CHRISTI	TX	S	106	17070
DETROIT WILLOW RUN	MI	L	107	16503
FRESNO AIR TERMINAL	CA	S	108	16423
KONA KE AHOLE	HI	S	109	16384
BOISE	ID	S	110	16185
BILLINGS	MT	S	111	15868
SIOUX FALLS FOSS FLD	SD	S	112	15266
PENSACOLA	FL	S	113	15025
SHREVEPORT	LA	S	114	15008
JACKSON MUN ARPT	MS	S	115	14955
LEXINGTON	KY	S	116	14841
BATON ROUGE RYAN FIELD	LA	S	117	14652
GREER	SC	S	118	14609
BURLINGTON INTERNATIONAL	VT	N	119	14051
HILO GEN LYMAN FIELD	HI	M	120	13923
PORTLAND	ME	S	121	13718
ROANOKE	VA	S	122	13656
GREEN BAY AUSTIN STRAUBEL	WI	S	123	12565
AMARILLO	TX	S	124	12294
SPRINGFIELD CAPITAL	IL	N	125	12178
ST PETERSBURG CLEARWATER	FL	L	126	11923
MELBOURNE	FL	S	127	11627
CHARLESTON	WV	S	128	10767
LANSING	MI	S	129	10746
GREAT FALLS	MT	S	130	10440
DAYTONA BEACH	FL	S	131	10252
HARLINGEN INDUSTRIAL AP	TX	N	132	10208
ISLIP MACARTHUR	NY	S	133	10068
BRISTOL TRI CITY	TN	S	134	9667
SAGINAW TRI CITY	MI	S	135	9474
TERRE HAUTE	IN	N	136	9170
CHATTANOOGA	TN	S	137	8768
MEDFORD JACKSON COUNTY	OR	N	138	8708
BANGOR INTERNATIONAL	ME	S	139	8582
BISMARCK	ND	N	140	8541
FARGO HECTOR FIELD	ND	S	141	8428
ASHEVILLE	NC	S	142	8372
MONTGOMERY DANNELLY FIELD	AL	S	143	8334
LONG BEACH	CA	L	144	8328
LINCOLN MUNICIPAL	NE	S	145	8321
ROCHESTER	MN	S	146	8299
ALLENTOWN	PA	S	147	8287
MISSOULA	MT	N	148	8286
PALM SPRINGS MUNICIPAL	CA	S	149	8124
RAPID CITY	SD	S	150	8107
OSHKOSH WITTMAN FIELD	WI	N	151	7973
MIDDLETOWN	PA	S	152	7809
KALAMAZOO	MI	S	153	7607
EUGENE	OR	S	154	7499
FORT SMITH MUNICIPAL	AR	N	155	7193
FAYETTEVILLE GRANNIS	NC	S	156	6927
CASPER	WY	N	157	6901
UTICA	NY	N	158	6881
SPRINGFIELD	MO	S	159	6818
MUSKEGON	MI	N	160	6798

TABLE 7 FISCAL YEAR 1984

FAA-OPERATED AIRPORT TRAFFIC CONTROL TOWERS BY RANK ORDER OF AIR CARRIER OPERATIONS - CONTINUED

TOWER	STATE ABBREV.	HUB	RANK	NUMBER
APPLETON	WI	S	161	6796
SIOUX CITY MUNICIPAL	IA	S	162	6699
EVANSVILLE	IN	S	163	6591
ASPEN PITKIN COUNTY	CO	N	164	6544
JUNEAU	AK	S	165	6517
MC ALLEN	TX	N	166	6433
GRAND FORKS INTERNATIONAL	ND	N	167	6383
DULUTH	MN	S	168	6351
WATERLOO	IA	S	169	6255
MONROE	LA	N	170	6169
MONTEREY	CA	S	171	6143
TRAVERSE CITY	MI	N	172	5984
WILMINGTON NEW HANOVER CO	NC	N	173	5954
AUGUSTA	GA	S	174	5577
GULFPORT	MS	N	175	5556
LACROSSE	WI	N	176	5354
PALMDALE	CA	N	177	5030
BATTLE CREEK	MI	S	178	4999
MOLOKAI	HI	N	179	4787
HELENA	MT	N	180	4721
AKRON CANTON REGIONAL	OH	S	181	4717
DETROIT CITY	MI	L	182	4717
ELMIRA	NY	N	183	4527
ROCKFORD	IL	N	184	4466
ROSWELL	NM	N	185	4419
BETHEL	AK	N	186	4395
WILKES BARRE	PA	S	187	4322
TETERBORO	NJ	L	188	4279
GAINESVILLE	FL	N	189	4273
SANTA BARBARA	CA	S	190	4086
ITHACA TOMPKINS CO	NY	N	191	4079
MINOT INTERNATIONAL	ND	N	192	4035
KODIAK	AK	N	193	4033
PANAMA CITY BAY COUNTY	FL	N	194	3995
ERIE	PA	S	195	3944
DOTHAN	AL	N	196	3927
PAGO PAGO IFSS	AS	N	197	3918
WORCESTER	MA	N	198	3867
HUNTINGTON	WV	N	199	3772
TOPEKA FORBES AFB	KS	N	200	3665
NEW BEDFORD	MA	N	201	3458
GRAND JUNCTION	CO	S	202	3401
CHAMPAIGN UNIV OF ILL	IL	N	203	3345
DUBUQUE	IA	N	204	3250
CHEYENNE	WY	N	205	3187
FLINT BISHOP	MI	S	206	3032
BINGHAMTON BROOME COUNTY	NY	N	207	3010
SEATTLE BOEING	WA	L	208	2921
KINSTON	NC	N	209	2866
MERIDIAN KEY	MS	N	210	2852
LYNCHBURG	VA	N	211	2847
ALBANY	GA	N	212	2833
COLUMBUS	GA	S	213	2802
CHARLOTTESVILLE ALBEMARLE	VA	N	214	2790
BROWNSVILLE INTERNATIONAL	TX	N	215	2722
REDDING	CA	N	216	2703
IDAHO FALLS FANNING FIELD	ID	N	217	2694
LAFAYETT PURDUE UNIVERSITY	IN	N	218	2680
SALINA	KS	N	219	2636
KING SALMON	AK	N	220	2632
COLUMBIA REGIONAL	MO	N	221	2594
YOUNGSTOWN	OH	S	222	2564
WHITE PLAINS WESTCHESTER	NY	N	223	2517
PASCO TRI CITIES	WA	N	224	2460
LAFAYETTE	LA	N	225	2441
SOUTH LAKE TAHOE	CA	N	226	2137
CLEVELAND BURKE LAKEFRONT	OH	L	227	2051
MANCHESTER	NH	N	228	1942
MACON LEWIS B WILSON	GA	N	229	1606
GRAND CANYON MUNICIPAL	AZ	N	230	1586
GRAND ISLAND	NE	N	231	1578
STOCKTON	CA	N	232	1572
CLARKSBURG BENEDUM	WV	N	233	1460
GREENVILLE MUNICIPAL 2	MS	N	234	1444
CARBONDALE	IL	N	235	1328
JOPLIN	MO	N	236	1322
ALEXANDRIA	LA	N	237	1178
TRENTON	NJ	N	238	1117
TEXARKANA	AR	N	239	1087
BLOOMINGTON MONROE CNTY	IN	N	240	1076
MORGANTOWN	WV	N	241	1003
ABILENE	TX	N	242	1000
TUSCALOOSA VAN DE GRAAF 2	AL	N	243	939
PONTIAC	MI	L	244	888
LEWISBURG GREENBRIER 2	WV	N	245	741
WILMINGTON GR WILM	DE	N	246	732
KLAMATH FALLS	OR	N	247	689
KWAJALEIN AAF	WK	N	248	622
NIAGARA FALLS	NY	M	249	607
SANTA FE	NM	N	250	487
ATLANTIC CITY	NJ	N	251	460
WINSTON SALEM	NC	M	252	413
NANTUCKET MEMORIAL	MA	N	253	195
TWIN FALLS	ID	N	254	135
OLYMPIA	WA	N	255	130
MORRISTOWN	NJ	L	256	104
CRAIG FIELD JACKSONVILLE	FL	N	257	86
READING	PA	N	258	77
MOSES LAKE GRANT	WA	N	259	57
HAWTHORNE	CA	L	260	53
PUEBLO	CO	N	261	50
MANSFIELD LAHM MUNICIPAL	OH	N	262	39
LEWISTON	ID	N	263	34
BAKERSFIELD MEADOWS FLD	CA	N	264	28
BRIDGEPORT	CT	N	265	23
POCATELLO	ID	N	266	23
NEWPORT NEWS	VA	S	267	22
CAMP SPRINGS ANDREWS AFB	MD	L	268	19
OGDEN MUNICIAPL	UT	N	269	18
WESTFIELD	MA	N	270	16
NEW ORLEANS LAKEFRONT	LA	L	271	15
TOMBALL D W HOOKS	TX	L	272	14
HAYWARD	CA	L	273	14
ANCHORAGE MERRILL	AK	M	274	14
YAKIMA AIR TERMINAL	WA	N	275	12
COLLEGE STATION	TX	N	276	11
TYLER	TX	N	277	11
WACO MUNICIPAL	TX	N	278	9
ATLANTA FULTON COUNTY	GA	L	279	9
ALTON CIVIC MEMORIAL	IL	L	280	8
MUNCIE DELAWARE CNTY	IN	N	281	8
PITTSBURGH ALLEGHENY	PA	L	282	7
ST PAUL	MN	L	283	6
VERO BEACH	FL	N	284	6
AURORA MUNICIPAL	IL	L	285	5
LAKE CHARLES	LA	N	286	5
ATLANTIC CITY BADER 2	NJ	N	287	4
BLOOMINGTON NORMAL	IL	N	288	4
BEAUMONT PORT ARTHUR	TX	N	289	4
DECATUR	IL	N	290	4
LAWTON MUNICIPAL	OK	N	291	4
CINCINNATI LUNKEN	OH	M	292	4
NORTH PHILADELPHIA	PA	L	293	4
POUGHKEEPSIE DUTCHESS CO	NY	N	294	4
FORT WORTH MEACHAM	TX	L	295	3
EVERETT PAINE FIELD	WA	N	296	3
CALDWELL	NJ	N	297	2
CHINO	CA	S	298	2
CLINTON SHERMAN	OK	N	299	2
DEER VALLEY	AZ	N	300	2
HARTFORD BRAINARD	CT	M	301	2
NEW HAVEN	CT	N	302	2
WILLIAMSPORT	PA	S	303	2
JANESVILLE	WI	N	304	2
JACKSON REYNOLDS MUNIC	MI	N	305	2
KANSAS CITY MUNICIPAL	MO	L	306	2
MARTHA'S VINEYARDS 2	MA	N	307	2
PARKERSBURG WOOD COUNTY	WV	N	308	2
SAN ANGELO	TX	N	309	2
TACOMA INDUSTRIAL	WA	L	310	2
VAN NUYS	CA	L	311	2
BROOMFIELD JEFFERSON CO	CO	L	312	1
FAYETTEVILLE DRAKE FIELD	AR	N	313	1
OPA LOCKA	FL	L	314	1
SPOKANE FELTS FIELD	WA	M	315	1
TROUTDALE	OR	M	316	1
DALLAS ADDISON	TX	L	317	
WALLA WALLA	WA	N	318	
DENVER ARAPAHOE COUNTY	CO	L	319	
NAPA COUNTY	CA	N	320	

TABLE 7 FISCAL YEAR 1984

FAA-OPERATED AIRPORT TRAFFIC CONTROL TOWERS BY RANK ORDER OF AIR CARRIER OPERATIONS
- CONTINUED

TOWER	STATE ABBREV.	HUB	RANK	NUMBER
ANN ARBOR MUNICIPAL	MI	L	321	0
BEDFORD	MA	L	322	0
BEVERLY MUNICIPAL	MA	L	323	0
CONCORD	CA	L	324	0
CLEVELAND CUYAHOGA COUNTY	OH	L	325	0
CHICAGO MEIGS	IL	L	326	0
CHICO 2	CA	N	327	0
EAST ST LOUIS 81 STATE PK	IL	L	328	0
MYRTLE BEACH 2	SC	N	329	0
CARLSBAD PALOMAR	CA	M	330	0
HARRISBURG	PA	S	331	0
CHICAGO DU PAGE	IL	L	332	0
SHREVEPORT DOWNTOWN 2	LA	S	333	0
DANBURY MUNICIPAL	CT	N	334	0
EL MONTE	CA	N	335	0
KEY WEST	FL	N	336	0
MINNEAPOLIS FLYING CLOUD	MN	L	337	0
FALCON/MESA 2	AZ	L	338	0
FLAGSTAFF 2	AZ	N	339	0
FLORENCE CITY	SC	N	340	0
FORT MYERS PAGE FIELD	FL	S	341	0
FARMINGDALE	NY	L	342	0
FULLERTON MUNICIPAL	CA	L	343	0
FORT LAUDERDALE EXECUTIVE	FL	L	344	0
LONGVIEW	TX	N	345	0
GREENVILLE MUNICIPAL	SC	S	346	0
GROTON TRUMBULL	CT	N	347	0
GOODYEAR	AZ	N	348	0
HAGERSTOWN	MD	L	349	0
HILLSBORO	OR	M	350	0
JACKSON HAWKINS	MS	S	351	0
WHEELING	WV	N	352	0
HOUMA	LA	N	353	0
HUTCHINSON	KS	N	354	0
HOLLYWOOD	FL	L	355	0
HYANNIS	MA	N	356	0
KANSAS CITY FAIRFAX	KS	L	357	0
LEBANON	NH	N	358	0
ANCHORAGE LAKE HOOD SPB	AK	M	359	0
LANCASTER	PA	S	360	0
LOUISVILLE BOWMAN	KY	M	361	0
LIVERMORE MUNICIPAL	CA	L	362	0
LAWRENCE	MA	N	363	0
MINNEAPOLIS CRYSTAL	MN	L	364	0
MODESTO CITY COUNTY	CA	N	365	0
MILWAUKEE TIMMERMAN	WI	M	366	0
SAN DIEGO MONTGOMERY	CA	M	367	0
OLATHE	KS	N	368	0
ORLANDO EXECUTIVE	FL	M	369	0
COLUMBUS OHIO ST	OH	M	370	0
OWENSBORO DAVIEES CNTY	KY	S	371	0
NORWOOD	MA	L	372	0
OXNARD VENTURA COUNTY	CA	N	373	0
PALO ALTO	CA	N	374	0
ATLANTA DEKALB PEACHTREE	GA	L	375	0
POMPANO BEACH AIRPARK	FL	L	376	0
LA VERNE BRACKETT	CA	N	377	0
OKLAHOMA CITY WILEY POST	OK	M	378	0
CHICAGO PALWAUKEE	IL	L	379	0
RIVERSIDE MUNICIPAL	CA	S	380	0
DALLAS REDBIRD	TX	L	381	0
SAN JOSE REID HILLVIEW	CA	S	382	0
RENTON	WA	L	383	0
TULSA RIVERSIDE	OK	M	384	0
SACRAMENTO EXECUTIVE	CA	S	385	0
SCOTTSDALE	AZ	N	386	0
SAN DIEGO BROWN FIELD	CA	M	387	0
SAN DIEGO GILLESPI	CA	M	388	0
SAN JUAN ISLA GRANDE	PR	L	389	0
SALEM MCNARY FIELD	OR	N	390	0
SANTA MONICA	CA	L	391	0
SANTA MARIA PUBLIC	CA	N	392	0
SALINAS MUNICIPAL	CA	S	393	0
ST PETERSBURG WHITT 2	FL	L	394	0
SAN CARLOS	CA	L	395	0
SAN ANTONIO STINSON 2	TX	N	396	0
ST JOSEPH	MO	N	397	0
SANTA ROSA SONOMA COUNTY	CA	N	398	0
ST LOUIS SPIRIT OF ST LOU	MO	L	399	0
TAMIAMI	FL	L	400	0
TORRANCE MUNICIPAL	CA	L	401	
NORTH LAS VEGAS	NV	N	402	
LANCASTER FOX AIRPORT	CA	N	403	
		GRAND	TOTAL	10879575

1. FOR DEFINITION OF AIR TRAFFIC HUB, SEE GLOSSARY.

2. LESS THAN FULL YEAR DATA.

TABLE 8 FISCAL YEAR 1984

FAA-OPERATED AIRPORT TRAFFIC CONTROL TOWERS BY RANK ORDER OF GENERAL AVIATION ITINERANT OPERATIONS

TOWER	STATE ABBREV.	HUB	RANK	NUMBER	TOWER	STATE ABBREV.	HUB	RANK	NUMBER
VAN NUYS	CA	L	1	322831	RENO INTERNATIONAL	NV	M	81	81568
LONG BEACH	CA	L	2	249367	EVERETT PAINE FIELD	WA	N	82	81159
SEATTLE BOEING	WA	L	3	233006	TAMPA INTERNATIONAL	FL	L	83	80947
SANTA ANA	CA	L	4	212052	LAFAYETTE	LA	N	84	80662
TETERBORO	NJ	L	5	199912	DETROIT CITY	MI	L	85	80234
HOUSTON HOBBY	TX	L	6	191647	BRIDGEPORT	CT	N	86	79820
DALLAS LOVE FIELD	TX	L	7	174479	NORTH PHILADELPHIA	PA	L	87	79773
SAN JOSE MUNICIPAL	CA	S	8	165874	ST LOUIS SPIRIT OF ST LOU	MO	L	88	78682
DENVER ARAPAHOE CO INTY	CO	L	9	161799	NORWOOD	MA	L	89	77606
DALLAS ADDISON	TX	L	10	149040	INDIANAPOLIS INTERNATIONAL	IN	M	90	75883
TORRANCE MUNICIPAL	CA	L	11	148536	DES MOINES MUNICIPAL	IA	S	91	75478
PHOENIX SKY HARBOR INTL	AZ	L	12	138891	CINCINNATI LUNKEN	OH	M	92	75203
AUSTIN	TX	S	13	136997	LANCASTER	PA	S	93	74761
CARBONDALE	IL	N	14	136831	SANTA ROSA SONOMA COUNTY	CA	N	94	74422
OAKLAND INTERNATIONAL	CA	L	15	136189	FORT MYERS PAGE FIELD	FL	S	95	73694
PONTIAC	MI	L	16	133933	PHILADELPHIA INTL	PA	L	96	73599
WHITE PLAINS WESTCHESTER	NY	N	17	130017	ROCHESTER MONROE COUNTY	NY	M	97	73460
SAN ANTONIO INTERNATIONAL	TX	M	18	129350	MORRISTOWN	NJ	L	98	73336
BEDFORD	MA	L	19	128561	ST PETERSBURG CLEARWATER	FL	L	99	73256
WEST PALM BEACH	FL	M	20	127540	SARASOTA BRADENTON	FL	S	100	73078
SANTA MONICA	CA	L	21	127194	PITTSBURGH ALLEGHENY	PA	L	101	72220
ATLANTA DEKALB PEACHTREE	GA	L	22	127128	HOLLYWOOD	FL	L	102	71522
FORT WORTH MEACHAM	TX	L	23	127102	NORFOLK REGIONAL	VA	M	103	70549
SACRAMENTO EXECUTIVE	CA	S	24	125222	RIVERSIDE MUNICIPAL	CA	S	104	70435
FRESNO AIR TERMINAL	CA	S	25	124422	MIAMI INTERNATIONAL	FL	L	105	69147
CHICAGO PALWAUKEE	IL	L	26	120961	WESTFIELD	MA	N	106	68760
ANCHORAGE MERRILL	AK	M	27	120798	HAWTHORNE	CA	L	107	68393
TUCSON	AZ	M	28	117497	VERO BEACH	FL	N	108	68075
SAN DIEGO MONTGOMERY	CA	M	29	115684	MINNEAPOLIS ST PAUL INTL	MN	L	109	67447
ORLANDO EXECUTIVE	FL	M	30	115279	OXNARD VENTURA COUNTY	CA	N	110	67429
SANTA BARBARA	CA	S	31	115223	BALTIMORE WASHINGTON INTL	MD	M	111	67162
FARMINGDALE	NY	L	32	113310	WASHINGTON DULLES INTL	VA	L	112	66712
CONCORD	CA	L	33	113051	ANCHORAGE LAKE HOOD SPB	AK	M	113	66148
DAYTONA BEACH	FL	S	34	112386	GREENSBORO REGIONAL	NC	M	114	65819
BURBANK	CA	L	35	111300	DENVER STAPLETON INTL	CO	L	115	65759
TAMIAMI	FL	L	36	111142	FALCON/MESA 2	AZ	L	116	65159
NEW ORLEANS LAKEFRONT	LA	L	37	109293	MONTEREY	CA	S	117	64940
HAYWARD	CA	L	38	109208	MINNEAPOLIS FLYING CLOUD	MN	L	118	64700
MEMPHIS INTERNATIONAL	TN	M	39	108228	DETROIT METRO WAYNE CO	MI	L	119	64668
NASHVILLE METROPOLITAN	TN	M	40	107443	OSHKOSH WITTMAN FIELD	WI	N	120	64634
CHICAGO MIDWAY	IL	L	41	107319	ANCHORAGE INTERNATIONAL	AK	M	121	64550
FORT LAUDERDALE	FL	L	42	106414	DANBURY MUNICIPAL	CT	N	122	63103
FORT LAUDERDALE EXECUTIVE	FL	L	43	104904	RALEIGH DURHAM	NC	M	123	62965
TULSA INTERNATIONAL	OK	M	44	104677	COLUMBUS OHIO ST	OH	M	124	62448
CARLSBAD PALOMAR	CA	M	45	103433	PORTLAND INTERNATIONAL	OR	M	125	62190
OKLAHOMA CITY WILEY POST	OK	M	46	102764	BOISE	ID	S	126	62041
DEER VALLEY	AZ	N	47	101331	HILLSBORO	OR	M	127	61915
LAS VEGAS MCCARRAN INTL	NV	L	48	100772	ROCKFORD	IL	N	128	61839
SAN DIEGO GILLESPI	CA	M	49	100583	OKLAHOMA CITY WILL ROGERS	OK	M	129	61757
WICHITA MID CONTINENT	KS	S	50	99084	LOUISVILLE BOWMAN	KY	M	130	61095
LA VERNE BRACKETT	CA	N	51	96194	LOS ANGELES INTERNATIONAL	CA	L	131	60988
FULLERTON MUNICIPAL	CA	L	52	95130	HOUSTON INTERCONTINENTAL	TX	L	132	60651
BAKERSFIELD MEADOWS FLD	CA	N	53	94019	HYANNIS	MA	N	133	60565
CALDWELL	NJ	N	54	93976	NAPA COUNTY	CA	N	134	60473
BROOMFIELD JEFFERSON CO	CO	L	55	93465	WILMINGTON GR WILM	DE	N	135	60429
TOMBALL D W HOOKS	TX	L	56	93109	RICHMOND BYRD INTL	VA	S	136	60243
KANSAS CITY MUNICIPAL	MO	L	57	92910	CLEVELAND HOPKINS INTL	OH	L	137	59833
PALO ALTO	CA	N	58	92624	STOCKTON	CA	N	138	59586
TULSA RIVERSIDE	OK	M	59	91042	CHATTANOOGA	TN	S	139	59509
CHICAGO DU PAGE	IL	L	60	90753	MIDLAND	TX	S	140	59051
CHINO	CA	S	61	90256	HONOLULU	HI	L	141	58929
LITTLE ROCK ADAMS FIELD	AR	S	62	90114	MADISON	WI	S	142	58685
OPA LOCKA	FL	L	63	89845	BEVERLY MUNICIPAL	MA	L	143	58390
MELBOURNE	FL	S	64	89619	RENTON	WA	L	144	58171
EL MONTE	CA	N	65	88421	LEXINGTON	KY	S	145	58080
SAN CARLOS	CA	L	66	88324	MANCHESTER	NH	N	146	58036
BATON ROUGE RYAN FIELD	LA	S	67	88212	GRAND RAPIDS	MI	S	147	56600
BIRMINGHAM	AL	M	68	87822	MODESTO CITY COUNTY	CA	N	148	56129
SCOTTSDALE	AZ	N	69	87412	CRAIG FIELD JACKSONVILLE	FL	N	149	55605
CHARLOTTE DOUGLAS	NC	M	70	87174	LUBBOCK	TX	S	150	55299
SALT LAKE CITY INTL	UT	M	71	87160	POUGHKEEPSIE DUTCHESS CO	NY	N	151	55205
ISLIP MACARTHUR	NY	S	72	85980	ST LOUIS INTERNATIONAL	MO	L	152	55064
WASHINGTON NATIONAL	DC	L	73	85799	OMAHA	NE	M	153	54699
SAN JOSE REID HILLVIEW	CA	S	74	84957	MEDFORD JACKSON COUNTY	OR	N	154	54696
ATLANTA FULTON COUNTY	GA	L	75	84033	ST PAUL	MN	L	155	54262
ALBUQUERQUE INTERNATIONAL	NM	M	76	83703	ALBANY COUNTY	NY	M	156	54066
COLUMBUS INTERNATIONAL	OH	M	77	83143	PALM SPRINGS MUNICIPAL	CA	S	157	53930
LIVERMORE MUNICIPAL	CA	L	78	83019	HARTFORD BRAINARD	CT	M	158	53797
TRENTON	NJ	N	79	82885	COLUMBIA METROPOLITAN	SC	S	159	53185
EL PASO INTERNATIONAL	TX	M	80	82827	BILLINGS	MT	S	160	52301

TABLE 8 FISCAL YEAR 1984

FAA-OPERATED AIRPORT TRAFFIC CONTROL TOWERS BY RANK ORDER OF GENERAL AVIATION ITINERANT OPERATIONS - CONTINUED

TOWER	STATE ABBREV.	HUB	RANK	NUMBER	TOWER	STATE ABBREV.	HUB	RANK	NUMBER
MILWAUKEE MITCHELL	WI	M	161	52215	OLYMPIA	WA	N	241	38514
HOUMA	LA	N	162	52139	ONTARIO	CA	S	242	38272
LINCOLN MUNICIPAL	NE	S	163	52043	JACKSONVILLE INTL	FL	M	243	38220
AKRON CANTON REGIONAL	OH	S	164	51897	SALEM MCNARY FIELD	OR	N	244	37940
MINNEAPOLIS CRYSTAL	MN	L	165	51738	SANTA FE	NM	N	245	37690
SAN FRANCISCO	CA	L	166	51656	ATLANTA INTERNATIONAL	GA	L	246	37129
LANSING	MI	S	167	51606	MOBILE BATES FIELD	AL	S	247	37086
EAST ST LOUIS BI STATE PK	IL	L	168	51357	LA GUARDIA	NY	L	248	36964
LAWRENCE	MA	N	169	51202	CEDAR RAPIDS	IA	S	249	36681
ABILENE	TX	N	170	51120	CASPER	WY	N	250	36571
COLLEGE STATION	TX	N	171	50886	FORT SMITH MUNICIPAL	AR	N	251	36557
REDDING	CA	N	172	50523	CLEVELAND CUYAHOGA COUNTY	OH	L	252	36485
SALINAS MUNICIPAL	CA	S	173	50180	YAKIMA AIR TERMINAL	WA	N	253	36372
DALLAS REDBIRD	TX	L	174	49990	GROTON TRUMBULL	CT	N	254	36290
CHICAGO MEIGS	IL	L	175	49921	SPRINGFIELD	MO	S	255	36214
KNOXVILLE MCGHEE TYSON	TN	S	176	49572	CHAMPAIGN UNIV OF ILL	IL	N	256	36207
READING	PA	N	177	48965	HUNTSVILLE MADISON COUNTY	AL	S	257	35744
PROVIDENCE	RI	S	178	48928	SIOUX FALLS FOSS FLD	SD	S	258	35622
NANTUCKET MEMORIAL	MA	N	179	48820	MOLINE	IL	S	259	35323
MC ALLEN	TX	N	180	48750	BISMARCK	ND	N	260	35307
MONROE	LA	N	181	48729	PARKERSBURG WOOD COUNTY	WV	N	261	35123
NEW BEDFORD	MA	N	182	48615	ANN ARBOR MUNICIPAL	MI	L	262	34908
NORTH LAS VEGAS	NV	N	183	48426	OGDEN MUNICIAPL	UT	N	263	34821
CORPUS CHRISTI	TX	S	184	48131	PEORIA	IL	S	264	34435
NEW ORLEANS MOISANT	LA	L	185	48099	AMARILLO	TX	S	265	34405
LANCASTER FOX AIRPORT	CA	N	186	47861	MUNCIE DELAWARE CNTY	IN	N	266	34384
WORCESTER	MA	N	187	47719	SANTA MARIA PUBLIC	CA	N	267	34233
BOSTON LOGAN	MA	L	188	47220	SAN DIEGO LINDBERG	CA	M	268	33981
OLATHE	KS	N	189	47128	TROUTDALE	OR	M	269	33389
SAN DIEGO BROWN FIELD	CA	M	190	47081	PASCO TRI CITIES	WA	N	270	33336
WINSTON SALEM	NC	M	191	46809	FARGO HECTOR FIELD	ND	S	271	33177
CHARLESTON	WV	S	192	46791	SHREVEPORT	LA	S	272	33104
FORT WAYNE	IN	S	193	46341	JACKSON MUN ARPT	MS	S	273	32753
SPRINGFIELD CAPITAL	IL	N	194	46108	SHREVEPORT DOWNTOWN 2	LA	S	274	32575
BURLINGTON INTERNATIONAL	VT	N	195	46055	SACRAMENTO METRO	CA	S	275	32542
EUGENE	OR	S	196	45986	JACKSON REYNOLDS MUNIC	MI	N	276	32467
WINDSOR LOCKS	CT	M	197	45857	LAKE CHARLES	LA	N	277	32242
SAN ANGELO	TX	N	198	45658	CLEVELAND BURKE LAKEFRONT	OH	L	278	32191
GAINESVILLE	FL	N	199	45486	WILMINGTON NEW HANOVER CO	NC	N	279	32150
PANAMA CITY BAY COUNTY	FL	N	200	45470	HUTCHINSON	KS	N	280	32124
CHICAGO OHARE INTL	IL	L	201	45356	ERIE	PA	S	281	32069
DAYTON	OH	M	202	45081	SPOKANE INTERNATIONAL	WA	M	282	31799
TACOMA INDUSTRIAL	WA	L	203	45028	LAFAYETT PURDUE UNIVERSITY	IN	N	283	31712
SAVANNAH MUNICIPAL	GA	S	204	44961	ATLANTIC CITY	NJ	N	284	31645
ROANOKE	VA	S	205	44499	MIDDLETOWN	PA	S	285	31417
FAIRBANKS	AK	S	206	43906	HARLINGEN INDUSTRIAL AP	TX	N	286	31272
TALLAHASSEE	FL	S	207	43869	ALTON CIVIC MEMORIAL	IL	L	287	31207
EVANSVILLE	IN	S	208	43778	ASHEVILLE	NC	S	288	31147
CHARLESTON AFB MUNICIPAL	SC	S	209	43753	MISSOULA	MT	N	289	30587
LONGVIEW	TX	N	210	43462	HUNTINGTON	WV	N	290	30479
DETROIT WILLOW RUN	MI	L	211	43415	PUEBLO	CO	N	291	30454
GOODYEAR	AZ	N	212	43383	COLUMBUS	GA	S	292	30444
SOUTH BEND	IN	S	213	42767	BLOOMINGTON NORMAL	IL	N	293	30248
TYLER	TX	N	214	42745	SAN JUAN INTERNATIONAL	PR	N	294	30246
NEWARK	NJ	L	215	42489	WACO MUNICIPAL	TX	N	295	30175
COLORADO SPRINGS	CO	S	216	42453	ITHACA TOMPKINS CO	NY	N	296	30104
MILWAUKEE TIMMERMAN	WI	M	217	42439	DECATUR	IL	N	297	30065
ALLENTOWN	PA	S	218	42396	GREER	SC	S	298	29738
NEW HAVEN	CT	N	219	42132	SOUTH LAKE TAHOE	CA	N	299	29722
GREENVILLE MUNICIPAL	SC	S	220	42028	ALBANY	GA	N	300	29604
SYRACUSE HANCOCK INTL	NY	M	221	41959	NIAGARA FALLS	NY	M	301	29483
AURORA MUNICIPAL	IL	L	222	41907	OWENSBORO DAVIEES CNTY	KY	S	302	29376
HARRISBURG	PA	S	223	41833	JACKSON HAWKINS	MS	S	303	28708
LOUISVILLE STANDIFORD	KY	M	224	41798	MOSES LAKE GRANT	WA	N	304	28507
PORTLAND	ME	S	225	41550	JOHN F KENNEDY INTL	NY	L	305	28208
TOLEDO EXPRESS	OH	S	226	41343	ROCHESTER	MN	S	306	27904
POMPANO BEACH AIRPARK	FL	L	227	41335	MACON LEWIS B WILSON	GA	N	307	27831
BUFFALO INTERNATIONAL	NY	M	228	41161	TRAVERSE CITY	MI	N	308	27613
BROWNSVILLE INTERNATIONAL	TX	N	229	40968	GREEN BAY AUSTIN STRAUBEL	WI	S	309	27490
YOUNGSTOWN	OH	S	230	40918	KLAMATH FALLS	OR	N	310	27444
GRAND JUNCTION	CO	S	231	40866	HAGERSTOWN	MD	L	311	27420
SPOKANE FELTS FIELD	WA	M	232	40836	ROSWELL	NM	N	312	27314
KALAMAZOO	MI	S	233	40828	MUSKEGON	MI	N	313	27310
JANESVILLE	WI	N	234	40788	BEAUMONT PORT ARTHUR	TX	N	314	27151
PENSACOLA	FL	S	235	40627	LYNCHBURG	VA	N	315	27089
MONTGOMERY DANNELLY FIELD	AL	S	236	40143	LEWISTON	ID	N	316	26869
PITTSBURGH GREATER INTL	PA	L	237	39145	CHEYENNE	WY	N	317	26613
BRISTOL TRI CITY	TN	S	238	38759	APPLETON	WI	S	318	26459
NEWPORT NEWS	VA	S	239	38728	LACROSSE	WI	N	319	26428
FLINT BISHOP	MI	S	240	38664	ORLANDO INTL AIRPORT	FL	M	320	26273

TABLE 8 FISCAL YEAR 1984

FAA-OPERATED AIRPORT TRAFFIC CONTROL TOWERS BY RANK ORDER OF GENERAL AVIATION ITINERANT OPERATIONS - CONTINUED

TOWER	STATE ABBREV.	HUB	RANK	NUMBER
SIOUX CITY MUNICIPAL	IA	S	321	26212
FAYETTEVILLE GRANNIS	NC	S	322	25830
WALLA WALLA	WA	N	323	25567
LEBANON	NH	N	324	25246
CINCINNATI GREATER	KY	M	325	25119
RAPID CITY	SD	S	326	25089
TEXARKANA	AR	N	327	24802
BINGHAMTON BROOME COUNTY	NY	N	328	24716
DUBUQUE	IA	N	329	24690
GREAT FALLS	MT	S	330	24657
CHARLOTTESVILLE ALBEMARLE	VA	N	331	24485
SAN JUAN ISLA GRANDE	PR	L	332	24449
KEY WEST	FL	N	333	24393
ASPEN PITKIN COUNTY	CO	N	334	24272
TERRE HAUTE	IN	N	335	24259
UTICA	NY	N	336	24164
GULFPORT	MS	N	337	24067
MORGANTOWN	WV	N	338	23938
ST PETERSBURG WHITT 2	FL	L	339	23867
JUNEAU	AK	S	340	23587
TWIN FALLS	ID	N	341	23533
CLARKSBURG BENEDUM	WV	N	342	23476
CHICO 2	CA	N	343	23428
COLUMBIA REGIONAL	MO	N	344	23373
WILLIAMSPORT	PA	S	345	23266
SAGINAW TRI CITY	MI	S	346	23029
WATERLOO	IA	S	347	22999
ELMIRA	NY	N	348	22942
DALLAS FT WORTH REGIONAL	TX	L	349	22918
HELENA	MT	N	350	22731
BANGOR INTERNATIONAL	ME	S	351	22547
DOTHAN	AL	N	352	22124
MARTHA'S VINEYARDS 2	MA	N	353	22083
WILKES BARRE	PA	S	354	21886
SEATTLE TACOMA INTL	WA	L	355	21526
MANSFIELD LAHM MUNICIPAL	OH	N	356	21410
KENAI MUNICIPAL	AK	N	357	21263
AUGUSTA	GA	S	358	20782
TUSCALOOSA VAN DE GRAAF 2	AL	M	359	20544
MINOT INTERNATIONAL	ND	N	360	20279
ST THOMAS H S TRUMAN	VI	S	361	20249
MYRTLE BEACH 2	SC	N	362	20208
GRAND FORKS INTERNATIONAL	ND	N	363	20089
FAYETTEVILLE DRAKE FIELD	AR	N	364	19766
ALEXANDRIA	LA	N	365	19193
SALINA	KS	N	366	19174
IDAHO FALLS FANNING FIELD	ID	N	367	18854
POCATELLO	ID	N	368	18188
KINSTON	NC	N	369	17741
KANSAS CITY FAIRFAX	KS	L	370	17382
SAN ANTONIO STINSON 2	TX	N	371	17076
BATTLE CREEK	MI	S	372	16871
MERIDIAN KEY	MS	N	373	16530
TOPEKA FORBES AFB	KS	N	374	15882
LAWTON MUNICIPAL	OK	N	375	15622
ATLANTIC CITY BADER 2	NJ	N	376	15600
WHEELING	WV	N	377	15397
BLOOMINGTON MONROE CNTY	IN	N	378	15051
DULUTH	MN	S	379	14983
KING SALMON	AK	N	380	14617
KAHULUI	HI	M	381	14565
GRAND ISLAND	NE	N	382	14212
CAMP SPRINGS ANDREWS AFB	MD	L	383	13802
FLORENCE CITY	SC	N	384	13307
KANSAS CITY INTERNATIONAL	MO	L	385	12403
ST CROIX ALEX HAMILTON	VI	N	386	11633
HILO GEN LYMAN FIELD	HI	M	387	11361
GRAND CANYON MUNICIPAL	AZ	N	388	10931
KONA KE AHOLE	HI	S	389	10425
JOPLIN	MO	N	390	10322
BETHEL	AK	N	391	9658
PALMDALE	CA	N	392	8308
GREENVILLE MUNICIPAL 2	MS	N	393	8195
ST JOSEPH	MO	N	394	7859
FLAGSTAFF 2	AZ	N	395	7418
LEWISBURG GREENBRIER 2	WV	N	396	6882
CLINTON SHERMAN	OK	N	397	5062
MOLOKAI	HI	N	398	4748
LIHUE	HI	M	399	4628
KODIAK	AK	N	400	3858
FORT MYERS REGIONAL	FL	S	401	2590
KWAJALEIN AAF	MK	N	402	781
PAGO PAGO IFSS	AS	N	403	281
		GRAND	TOTAL	22348163

1. FOR DEFINITION OF AIR TRAFFIC HUB, SEE GLOSSARY.

2. LESS THAN FULL YEAR DATA.

TABLE 9 FISCAL YEAR 1984

INSTRUMENT OPERATIONS AT AIRPORTS WITH FAA-OPERATED TRAFFIC CONTROL TOWERS, RAPCONS AND RATCFS BY STATE

(CONTINUED)

STATE AND LOCATION NAME	TOTAL	AIR CARRIER	AIR TAXI	GENERAL AVIATION	MILITARY
REGIONAL SUMMARY					
ALASKAN					
PRIMARY OPERATIONS	201459	126664	37897	29207	7691
SECONDARY OPERATIONS	44429	312	1437	8860	33820
OVERFLIGHTS	112	8	10	39	55
TOTAL OPERATIONS	246000	126984	39344	38106	41566
CENTRAL					
PRIMARY OPERATIONS	1199897	501363	253646	381951	62937
SECONDARY OPERATIONS	357277	40758	64504	223711	28304
OVERFLIGHTS	182725	6958	16359	150673	8735
TOTAL OPERATIONS	1739899	549079	334509	756335	99976
EASTERN					
PRIMARY OPERATIONS	4004229	1776755	907072	1195850	124552
SECONDARY OPERATIONS	1128432	27509	195555	685787	219581
OVERFLIGHTS	923927	94094	179685	581797	68351
TOTAL OPERATIONS	6056588	1898358	1282312	2463434	412484
GREAT LAKES					
PRIMARY OPERATIONS	3906098	1735843	574010	1483726	112519
SECONDARY OPERATIONS	1036678	109956	131694	726994	68034
OVERFLIGHTS	1036783	53251	172955	779137	31440
TOTAL OPERATIONS	5979559	1899050	878659	2989857	211993
NEW ENGLAND					
PRIMARY OPERATIONS	806538	295304	249014	224407	37813
SECONDARY OPERATIONS	366004	26926	102705	189630	46743
OVERFLIGHTS	271469	2701	59450	191778	17540
TOTAL OPERATIONS	1444011	324931	411169	605815	102096
NORTHWEST MT					
PRIMARY OPERATIONS	1920558	807712	408442	577707	126697
SECONDARY OPERATIONS	263380	9714	15309	156584	81773
OVERFLIGHTS	255061	8114	16863	198866	31218
TOTAL OPERATIONS	2438999	825540	440614	933157	239688
SOUTHERN					
PRIMARY OPERATIONS	5357337	2291654	823820	1963397	278466
SECONDARY OPERATIONS	1669393	191152	113153	795578	569510
OVERFLIGHTS	1588033	86424	167269	1194896	139444
TOTAL OPERATIONS	8614763	2569230	1104242	3953871	987420
SOUTHWEST					
PRIMARY OPERATIONS	3322428	1168525	565219	1412218	176466
SECONDARY OPERATIONS	1512340	237895	70448	632858	571139
OVERFLIGHTS	467016	3434	51486	380975	31121
TOTAL OPERATIONS	5301784	1409854	687153	2426051	778726
WESTERN-PAC					
PRIMARY OPERATIONS	2683818	1120847	518615	745528	298828
SECONDARY OPERATIONS	1925182	562543	167966	635382	559291
OVERFLIGHTS	896443	47073	132496	475675	241199
TOTAL OPERATIONS	5505443	1730463	819077	1856585	1099318
OTHER					
GRAND TOTAL					
PRIMARY OPERATIONS	23402362	9824667	4337735	8013991	1225969
SECONDARY OPERATIONS	8303115	1206765	862771	4055384	2178195
OVERFLIGHTS	5621569	302057	796573	3953836	569103
TOTAL OPERATIONS	37327046	11333489	5997079	16023211	3973267

TABLE 9 FISCAL YEAR 1984

INSTRUMENT OPERATIONS AT AIRPORTS WITH FAA-OPERATED TRAFFIC CONTROL TOWERS, RAPCONS AND RATCFS BY STATE

STATE AND LOCATION NAME	LOCATION IDENTIFIER	HUB	FAC	TOTAL	AIR CARRIER	AIR TAXI	GENERAL AVIATION	MILITARY
ALABAMA								
BIRMINGHAM	(BHM)	M	1					
PRIMARY OPERATIONS				136368	30639	13825	79624	12280
SECONDARY OPERATIONS				36688	1807	8320	22954	3607
OVERFLIGHTS				26507	50	1697	22065	2695
TOTAL OPERATIONS				199563	32496	23842	124643	18582
DOTHAN	(DHN)	N	3					
PRIMARY OPERATIONS				37000	3864	5877	7596	19663
TOTAL OPERATIONS				37000	3864	5877	7596	19663
HUNTSVILLE MADISON COUNTY	(HSV)	S	1					
PRIMARY OPERATIONS				62188	18496	4437	35534	3721
SECONDARY OPERATIONS				22638	3134	3142	14381	1981
OVERFLIGHTS				30218	61	1759	26288	2110
TOTAL OPERATIONS				115044	21691	9338	76203	7812
MOBILE BATES FIELD	(MOB)	S	1					
PRIMARY OPERATIONS				80463	20650	6678	37934	15201
SECONDARY OPERATIONS				14164	3	954	11294	1913
OVERFLIGHTS				31436	55	4155	19178	8048
TOTAL OPERATIONS				126063	20708	11787	68406	25162
MONTGOMERY DANNELLY FIELD	(MGM)	S	1					
PRIMARY OPERATIONS				69068	8548	7227	37895	15398
SECONDARY OPERATIONS				16732	0	102	5489	11141
OVERFLIGHTS				31301	26	1485	25803	3987
TOTAL OPERATIONS				117101	8574	8814	69187	30526
TUSCALOOSA VAN DE GRAAF	(TCL)	M	3					
PRIMARY OPERATIONS				9328	926	1630	5717	1055
TOTAL OPERATIONS				9328	926	1630	5717	1055
ALABAMA	STATE TOTAL							
PRIMARY OPERATIONS				348087	78333	32167	190987	46600
SECONDARY OPERATIONS				90222	4944	12518	54118	18642
OVERFLIGHTS				119462	192	9096	93334	16840
TOTAL OPERATIONS				557771	83469	53781	338439	82082
ALASKA								
ANCHORAGE INTERNATIONAL	(ANC)	M	1					
PRIMARY OPERATIONS				132604	86531	23423	20448	2202
SECONDARY OPERATIONS				31548	295	387	7803	23063
OVERFLIGHTS				12	0	0	9	3
TOTAL OPERATIONS				164164	86826	23810	28260	25268
ANCHORAGE MERRILL	(MRI)	M	3					
PRIMARY OPERATIONS				2760	0	376	2382	2
TOTAL OPERATIONS				2760	0	376	2382	2
BETHEL	(BET)	N	3					
PRIMARY OPERATIONS				12245	4168	6789	928	360
TOTAL OPERATIONS				12245	4168	6789	928	360
FAIRBANKS	(FAI)	S	1					
PRIMARY OPERATIONS				32013	18878	7704	4279	1152
SECONDARY OPERATIONS				12881	17	1050	1057	10757
OVERFLIGHTS				100	8	10	30	52
TOTAL OPERATIONS				44994	18903	8764	5366	11961
JUNEAU	(JNU)	S	2					
PRIMARY OPERATIONS				8798	6228	1194	1034	342
TOTAL OPERATIONS				8798	6228	1194	1034	342
KENAI MUNICIPAL	(ENA)	N	2					
PRIMARY OPERATIONS				11380	8730	1438	867	345
TOTAL OPERATIONS				11380	8730	1438	867	345
KING SALMON	(AKN)	N	2					
PRIMARY OPERATIONS				9261	2578	2326	2117	2240
TOTAL OPERATIONS				9261	2578	2326	2117	2240
KODIAK	(ADQ)	N	2					
PRIMARY OPERATIONS				7403	3719	1812	462	1410
TOTAL OPERATIONS				7403	3719	1812	462	1410
ALASKA	STATE TOTAL							
PRIMARY OPERATIONS				201459	126664	37897	29207	7691
SECONDARY OPERATIONS				44429	312	1437	8860	33820
OVERFLIGHTS				112	8	10	39	55
TOTAL OPERATIONS				246000	126984	39344	38106	41566

TABLE 9 FISCAL YEAR 1984

INSTRUMENT OPERATIONS AT AIRPORTS WITH FAA-OPERATED TRAFFIC CONTROL TOWERS, RAPCONS AND RATCFS BY STATE

(CONTINUED)

STATE AND LOCATION NAME	LOCATION IDENTIFIER	HUB	FAC	TOTAL	AIR CARRIER	AIR TAXI	GENERAL AVIATION	MILITARY
ARIZONA								
DEER VALLEY	(DVT)	N	3					
PRIMARY OPERATIONS				2150	2	16	2065	67
TOTAL OPERATIONS				2150	2	16	2065	67
FALCON/MESA	(FFZ)	L	3					
PRIMARY OPERATIONS				1906	0	60	1806	40
TOTAL OPERATIONS				1906	0	60	1806	40
FLAGSTAFF	(FLG)	N	2					
PRIMARY OPERATIONS				681	0	403	270	8
TOTAL OPERATIONS				681	0	403	270	8
GOODYEAR	(GYR)	N	2					
PRIMARY OPERATIONS				1089	0	18	878	193
TOTAL OPERATIONS				1089	0	18	878	193
GRAND CANYON MUNICIPAL	(GCN)	N	2					
PRIMARY OPERATIONS				2142	1365	194	545	38
TOTAL OPERATIONS				2142	1365	194	545	38
PHOENIX SKY HARBOR INTL	(PHX)	L	3					
PRIMARY OPERATIONS				370402	184013	47303	128827	10259
TOTAL OPERATIONS				370402	184013	47303	128827	10259
PHOENIX TRACON	(P90)	L	1					
PRIMARY OPERATIONS				367203	183984	32508	130134	20577
SECONDARY OPERATIONS				221231	1528	402	23103	196198
OVERFLIGHTS				30695	51	177	29790	677
TOTAL OPERATIONS				619129	185563	33087	183027	217452
SCOTTSDALE	(SDL)	N	3					
PRIMARY OPERATIONS				11282	0	5	11163	114
TOTAL OPERATIONS				11282	0	5	11163	114
TUCSON	(TUS)	M	1					
PRIMARY OPERATIONS				52627	918	63	4758	46888
SECONDARY OPERATIONS				153244	35717	4721	88727	24079
OVERFLIGHTS				12045	36	419	8852	2738
TOTAL OPERATIONS				217916	36671	5203	102337	73705
ARIZONA	STATE TOTAL							
PRIMARY OPERATIONS				423742	186267	33186	136585	67704
SECONDARY OPERATIONS				374475	37245	5123	111830	220277
OVERFLIGHTS				42740	87	596	38642	3415
TOTAL OPERATIONS				840957	223599	38905	287057	291396
ARKANSAS								
FAYETTEVILLE DRAKE FIELD	(FYV)	N	1					
PRIMARY OPERATIONS				27934	0	22035	5813	86
SECONDARY OPERATIONS				11061	0	199	10838	24
OVERFLIGHTS				1421	2	40	1365	34
TOTAL OPERATIONS				40416	2	22274	17996	144
FORT SMITH MUNICIPAL	(FSM)	N	1					
PRIMARY OPERATIONS				59959	7397	12889	33757	5916
SECONDARY OPERATIONS				628	1	31	505	91
OVERFLIGHTS				5259	18	217	3864	1160
TOTAL OPERATIONS				65846	7416	13137	38126	7167
LITTLE ROCK ADAMS FIELD	(LIT)	S	1					
PRIMARY OPERATIONS				134572	22712	20877	87107	3876
SECONDARY OPERATIONS				42217	627	4013	15444	22133
OVERFLIGHTS				19561	125	1599	16873	944
TOTAL OPERATIONS				196330	23464	26489	119424	26953
TEXARKANA	(TXK)	N	2					
PRIMARY OPERATIONS				12195	1080	3261	6844	1010
TOTAL OPERATIONS				12195	1080	3261	6844	1010
ARKANSAS	STATE TOTAL							
PRIMARY OPERATIONS				234660	31189	59062	133521	10888
SECONDARY OPERATIONS				53906	628	4243	26787	22248
OVERFLIGHTS				26221	145	1856	22082	2138
TOTAL OPERATIONS				314787	31962	65161	182390	35274
CALIFORNIA								
BAKERSFIELD MEADOWS FLD	(BFL)	N	1					

TABLE 9 FISCAL YEAR 1984

INSTRUMENT OPERATIONS AT AIRPORTS WITH FAA-OPERATED TRAFFIC CONTROL TOWERS, RAPCONS AND RATCFS BY STATE

(CONTINUED)

STATE AND LOCATION NAME	LOCATION IDENTIFIER	HUB	FAC	TOTAL	AIR CARRIER	AIR TAXI	GENERAL AVIATION	MILITARY
CALIFORNIA		(CONTINUED)						
BAKERSFIELD MEADOWS FLD		(CONTINUED)						
PRIMARY OPERATIONS				35317	29	15719	18720	849
SECONDARY OPERATIONS				1515	2	43	1464	6
OVERFLIGHTS				12108	18	3990	7181	919
TOTAL OPERATIONS				48940	49	19752	27365	1774
BURBANK	(BUR)	L	1					
PRIMARY OPERATIONS				88144	42358	15075	30035	676
SECONDARY OPERATIONS				37960	6	207	35163	2584
OVERFLIGHTS				56369	620	23082	31222	1445
TOTAL OPERATIONS				182473	42984	38364	96420	4705
CARLSBAD PALOMAR	(CRQ)	M	3					
PRIMARY OPERATIONS				27640	0	3722	23045	873
TOTAL OPERATIONS				27640	0	3722	23045	873
CHICO	(CIC)	N	2					
PRIMARY OPERATIONS				1901	0	928	916	57
TOTAL OPERATIONS				1901	0	928	916	57
CHINO	(CNO)	S	3					
PRIMARY OPERATIONS				15779	0	74	15486	219
TOTAL OPERATIONS				15779	0	74	15486	219
COAST TRACON	(NZJ)	L	1					
PRIMARY OPERATIONS				36309	82	92	1137	34998
SECONDARY OPERATIONS				172611	42485	15318	107106	7702
OVERFLIGHTS				143050	18187	31002	83181	10680
TOTAL OPERATIONS				351970	60754	46412	191424	53380
CONCORD	(CCR)	L	3					
PRIMARY OPERATIONS				12904	0	3232	9547	125
TOTAL OPERATIONS				12904	0	3232	9547	125
EDWARDS RAPCON	(EDW)	N	1					
PRIMARY OPERATIONS				10997	7	225	1837	8928
SECONDARY OPERATIONS				66517	294	5169	7254	53800
OVERFLIGHTS				191171	6372	2348	8953	173498
TOTAL OPERATIONS				268685	6673	7742	18044	236226
EL MONTE	(EMT)	N	3					
PRIMARY OPERATIONS				7505	0	112	7367	26
TOTAL OPERATIONS				7505	0	112	7367	26
FRESNO AIR TERMINAL	(FAT)	S	1					
PRIMARY OPERATIONS				60047	16614	12546	22959	7928
SECONDARY OPERATIONS				18055	0	5908	12031	116
OVERFLIGHTS				8986	11	709	5887	2379
TOTAL OPERATIONS				87088	16625	19163	40877	10423
FULLERTON MUNICIPAL	(FUL)	L	3					
PRIMARY OPERATIONS				12944	0	295	12642	7
TOTAL OPERATIONS				12944	0	295	12642	7
HAWTHORNE	(HHR)	L	3					
PRIMARY OPERATIONS				6599	793	0	5806	0
TOTAL OPERATIONS				6599	793	0	5806	0
HAYWARD	(HWD)	L	3					
PRIMARY OPERATIONS				10229	0	422	9751	56
TOTAL OPERATIONS				10229	0	422	9751	56
LA VERNE BRACKETT	(POC)	N	3					
PRIMARY OPERATIONS				9570	0	13	9541	16
TOTAL OPERATIONS				9570	0	13	9541	16
LANCASTER FOX AIRPORT	(WJF)	N	3					
PRIMARY OPERATIONS				2316	0	89	1804	423
TOTAL OPERATIONS				2316	0	89	1804	423
LIVERMORE MUNICIPAL	(LVK)	L	3					
PRIMARY OPERATIONS				6131	0	220	5737	174
TOTAL OPERATIONS				6131	0	220	5737	174
LONG BEACH	(LGB)	L	3					
PRIMARY OPERATIONS				61129	8413	6324	45347	1045
TOTAL OPERATIONS				61129	8413	6324	45347	1045
LOS ANGELES INTERNATIONAL	(LAX)	L	3					

TABLE 9 FISCAL YEAR 1984

INSTRUMENT OPERATIONS AT AIRPORTS WITH FAA-OPERATED TRAFFIC CONTROL TOWERS, RAPCONS AND RATCFS BY STATE

(CONTINUED)

STATE AND LOCATION NAME	LOCATION IDENTIFIER	HUB	FAC	TOTAL	AIR CARRIER	AIR TAXI	GENERAL AVIATION	MILITARY
CALIFORNIA		(CONTINUED)						
LOS ANGELES INTERNATIONAL		(CONTINUED)						
PRIMARY OPERATIONS				543180	323306	147215	67986	4673
OVERFLIGHTS				14659	0	0	14178	481
TOTAL OPERATIONS				557839	323306	147215	82164	5154
LOS ANGELES TRACON	(L90)	L	1					
PRIMARY OPERATIONS				493632	311112	126706	48656	7158
SECONDARY OPERATIONS				29616	200	1011	28306	99
OVERFLIGHTS				39679	3797	6857	27244	1781
TOTAL OPERATIONS				562927	315109	134574	104206	9038
MODESTO CITY COUNTY	(MOD)	N	3					
PRIMARY OPERATIONS				7390	0	3261	3727	402
TOTAL OPERATIONS				7390	0	3261	3727	402
MONTEREY	(MRY)	S	1					
PRIMARY OPERATIONS				89804	6170	16019	65261	2354
SECONDARY OPERATIONS				17619	6	162	14224	3227
OVERFLIGHTS				7424	15	341	5466	1602
TOTAL OPERATIONS				114847	6191	16522	84951	7183
NAPA COUNTY	(APC)	N	2					
PRIMARY OPERATIONS				7468	0	14	7262	192
TOTAL OPERATIONS				7468	0	14	7262	192
OAKLAND INTERNATIONAL	(OAK)	L	3					
PRIMARY OPERATIONS				127146	61086	29917	35484	659
OVERFLIGHTS				41224	0	736	34607	5881
TOTAL OPERATIONS				168370	61086	30653	70091	6543
OAKLAND TRACON	(O90)	L	1					
PRIMARY OPERATIONS				95936	59789	9517	25996	634
SECONDARY OPERATIONS				527929	353786	54512	91063	28568
OVERFLIGHTS				82475	2389	7680	68835	3571
TOTAL OPERATIONS				706340	415964	71709	185894	32773
ONTARIO	(ONT)	S	3					
PRIMARY OPERATIONS				87674	52942	16677	17237	818
TOTAL OPERATIONS				87674	52942	16677	17237	818
ONTARIO TRACON	(O40)	S	1					
PRIMARY OPERATIONS				98563	50306	23278	24048	931
SECONDARY OPERATIONS				117603	550	3597	54967	58489
OVERFLIGHTS				113220	10632	17483	81951	3154
TOTAL OPERATIONS				329386	61488	44358	160966	62574
OXNARD VENTURA COUNTY	(OXR)	N	3					
PRIMARY OPERATIONS				16126	0	3591	12396	139
TOTAL OPERATIONS				16126	0	3591	12396	139
PALM SPRINGS MUNICIPAL	(PSP)	S	1					
PRIMARY OPERATIONS				77116	8175	16862	51742	337
SECONDARY OPERATIONS				10123	0	0	10123	0
OVERFLIGHTS				15367	15	481	13623	1248
TOTAL OPERATIONS				102606	8190	17343	75488	1585
PALMDALE	(PMD)	N	3					
PRIMARY OPERATIONS				11723	764	1802	1392	7765
TOTAL OPERATIONS				11723	764	1802	1392	7765
PALO ALTO	(PAO)	N	3					
PRIMARY OPERATIONS				2770	0	91	2679	0
TOTAL OPERATIONS				2770	0	91	2679	0
REDDING	(RDD)	N	2					
PRIMARY OPERATIONS				12929	2688	4992	4988	261
TOTAL OPERATIONS				12929	2688	4992	4988	261
RIVERSIDE MUNICIPAL	(RAL)	S	3					
PRIMARY OPERATIONS				10005	0	1551	8289	165
TOTAL OPERATIONS				10005	0	1551	8289	165
SACRAMENTO EXECUTIVE	(SAC)	S	3					
PRIMARY OPERATIONS				23989	0	1074	22466	449
TOTAL OPERATIONS				23989	0	1074	22466	449
SACRAMENTO METRO	(SMF)	S	3					
PRIMARY OPERATIONS				88614	40611	24464	16336	7203

TABLE 9 FISCAL YEAR 1984

INSTRUMENT OPERATIONS AT AIRPORTS WITH FAA-OPERATED TRAFFIC CONTROL TOWERS, RAPCONS AND RATCFS BY STATE

(CONTINUED)

STATE AND LOCATION NAME	LOCATION IDENTIFIER	HUB	FAC	TOTAL	AIR CARRIER	AIR TAXI	GENERAL AVIATION	MILITARY
CALIFORNIA		(CONTINUED)						
SACRAMENTO METRO		(CONTINUED)						
TOTAL OPERATIONS				88614	40611	24464	16336	7203
SACRAMENTO TRACON	(MCC)	S	1					
PRIMARY OPERATIONS				25691	2366	0	676	22649
SECONDARY OPERATIONS				211329	40641	26152	51408	93128
OVERFLIGHTS				17178	830	2353	8752	5243
TOTAL OPERATIONS				254198	43837	28505	60836	121020
SALINAS MUNICIPAL	(SNS)	S	3					
PRIMARY OPERATIONS				7246	0	82	6881	283
TOTAL OPERATIONS				7246	0	82	6881	283
SAN CARLOS	(SQL)	L	3					
PRIMARY OPERATIONS				2519	0	81	2438	0
TOTAL OPERATIONS				2519	0	81	2438	0
SAN DIEGO BROWN FIELD	(SDM)	M	3					
PRIMARY OPERATIONS				3053	0	62	2851	140
TOTAL OPERATIONS				3053	0	62	2851	140
SAN DIEGO GILLESPI	(SEE)	M	3					
PRIMARY OPERATIONS				5106	0	1	5100	5
TOTAL OPERATIONS				5106	0	1	5100	5
SAN DIEGO LINDBERG	(SAN)	M	3					
PRIMARY OPERATIONS				149657	86379	26337	34169	2772
SECONDARY OPERATIONS				3195	0	1090	1776	329
OVERFLIGHTS				7666	0	251	5227	2188
TOTAL OPERATIONS				160518	86379	27678	41172	5289
SAN DIEGO MONTGOMERY	(MYF)	M	3					
PRIMARY OPERATIONS				22420	0	2401	19928	91
TOTAL OPERATIONS				22420	0	2401	19928	91
SAN DIEGO TRACON	(NKX)	M	1					
PRIMARY OPERATIONS				72947	36	1463	1528	69920
SECONDARY OPERATIONS				287844	79462	44006	99412	64964
OVERFLIGHTS				65395	66	5043	50695	9591
TOTAL OPERATIONS				426186	79564	50512	151635	144475
SAN FRANCISCO	(SFO)	L	3					
PRIMARY OPERATIONS				400477	270805	75292	51656	2724
OVERFLIGHTS				4254	0	0	2425	1829
TOTAL OPERATIONS				404731	270805	75292	54081	4553
SAN JOSE MUNICIPAL	(SJC)	S	3					
PRIMARY OPERATIONS				102071	65999	10546	25193	333
TOTAL OPERATIONS				102071	65999	10546	25193	333
SAN JOSE REID HILLVIEW	(RHV)	S	3					
PRIMARY OPERATIONS				1385	0	15	1369	1
TOTAL OPERATIONS				1385	0	15	1369	1
SANTA ANA	(SNA)	L	3					
PRIMARY OPERATIONS				96808	29744	13873	52673	518
TOTAL OPERATIONS				96808	29744	13873	52673	518
SANTA BARBARA	(SBA)	S	1					
PRIMARY OPERATIONS				48781	4174	28053	16295	259
OVERFLIGHTS				787	2	197	362	226
TOTAL OPERATIONS				49568	4176	28250	16657	485
SANTA MARIA PUBLIC	(SMX)	N	2					
PRIMARY OPERATIONS				10359	0	5439	4690	230
TOTAL OPERATIONS				10359	0	5439	4690	230
SANTA MONICA	(SMO)	L	3					
PRIMARY OPERATIONS				18594	0	55	18529	10
TOTAL OPERATIONS				18594	0	55	18529	10
SANTA ROSA SONOMA COUNTY	(STS)	N	2					
PRIMARY OPERATIONS				8661	0	1607	6878	176
TOTAL OPERATIONS				8661	0	1607	6878	176
SOUTH LAKE TAHOE	(TVL)	N	2					
PRIMARY OPERATIONS				5575	2122	730	2509	214
TOTAL OPERATIONS				5575	2122	730	2509	214

TABLE 9 FISCAL YEAR 1984

INSTRUMENT OPERATIONS AT AIRPORTS WITH FAA-OPERATED TRAFFIC CONTROL TOWERS, RAPCONS AND RATCFS BY STATE

(CONTINUED)

STATE AND LOCATION NAME	LOCATION IDENTIFIER	HUB	FAC	TOTAL	AIR CARRIER	AIR TAXI	GENERAL AVIATION	MILITARY
CALIFORNIA		(CONTINUED)						
STOCKTON	(SCK)	N	1					
PRIMARY OPERATIONS				31439	1443	2770	22947	4279
SECONDARY OPERATIONS				11331	1	2343	8338	649
OVERFLIGHTS				7745	44	1786	4234	1681
TOTAL OPERATIONS				50515	1488	6899	35519	6609
TORRANCE MUNICIPAL	(TOA)	L	3					
PRIMARY OPERATIONS				12757	0	0	12757	0
TOTAL OPERATIONS				12757	0	0	12757	0
VAN NUYS	(VNY)	L	3					
PRIMARY OPERATIONS				36372	2	93	33394	2883
TOTAL OPERATIONS				36372	2	93	33394	2883
CALIFORNIA		STATE TOTAL						
PRIMARY OPERATIONS				1311616	507471	282035	359080	163030
SECONDARY OPERATIONS				1510052	517433	158428	520859	313332
OVERFLIGHTS				760954	42998	103352	397586	217018
TOTAL OPERATIONS				3582622	1067902	543815	1277525	693380
COLORADO								
ASPEN PITKIN COUNTY	(ASE)	N	2					
PRIMARY OPERATIONS				9126	3776	1076	4274	0
TOTAL OPERATIONS				9126	3776	1076	4274	0
BROOMFIELD JEFFERSON CO	(BJC)	L	3					
PRIMARY OPERATIONS				7869	0	207	7642	20
TOTAL OPERATIONS				7869	0	207	7642	20
COLORADO SPRINGS	(COS)	S	1					
PRIMARY OPERATIONS				89182	19695	7875	41062	20550
SECONDARY OPERATIONS				574	0	8	23	543
OVERFLIGHTS				23887	621	3716	13087	6463
TOTAL OPERATIONS				113643	20316	11599	54172	27556
DENVER ARAPAHOE COUNTY	(APA)	L	3					
PRIMARY OPERATIONS				25935	0	447	25288	200
TOTAL OPERATIONS				25935	0	447	25288	200
DENVER STAPLETON INTL	(DEN)	L	1					
PRIMARY OPERATIONS				484336	326945	89643	66082	1666
SECONDARY OPERATIONS				44288	30	1051	33188	10019
OVERFLIGHTS				58526	538	1777	54445	1766
TOTAL OPERATIONS				587150	327513	92471	153715	13451
GRAND JUNCTION	(GJT)	S	1					
PRIMARY OPERATIONS				17871	3379	6986	7387	119
TOTAL OPERATIONS				17871	3379	6986	7387	119
PUEBLO	(PUB)	N	1					
PRIMARY OPERATIONS				27921	48	5331	13457	9085
OVERFLIGHTS				9414	171	369	2060	6814
TOTAL OPERATIONS				37335	219	5700	15517	15899
COLORADO		STATE TOTAL						
PRIMARY OPERATIONS				628436	353843	110911	132262	31420
SECONDARY OPERATIONS				44862	30	1059	33211	10562
OVERFLIGHTS				91827	1330	5862	69592	15043
TOTAL OPERATIONS				765125	355203	117832	235065	57025
CONNECTICUT								
BRIDGEPORT	(BDR)	N	3					
PRIMARY OPERATIONS				18102	21	4149	13641	291
TOTAL OPERATIONS				18102	21	4149	13641	291
DANBURY MUNICIPAL	(DXR)	N	3					
PRIMARY OPERATIONS				4306	0	344	3929	33
TOTAL OPERATIONS				4306	0	344	3929	33
GROTON TRUMBULL	(GON)	N	3					
PRIMARY OPERATIONS				10079	0	5389	3839	851
TOTAL OPERATIONS				10079	0	5389	3839	851
HARTFORD BRAINARD	(HFD)	M	3					
PRIMARY OPERATIONS				10488	2	2275	7191	1020
TOTAL OPERATIONS				10488	2	2275	7191	1020

TABLE 9 FISCAL YEAR 1984

INSTRUMENT OPERATIONS AT AIRPORTS WITH FAA-OPERATED TRAFFIC CONTROL TOWERS, RAPCONS AND RATCFS BY STATE

(CONTINUED)

STATE AND LOCATION NAME	LOCATION IDENTIFIER	HUB	FAC	TOTAL	AIR CARRIER	AIR TAXI	GENERAL AVIATION	MILITARY
CONNECTICUT		(CONTINUED)						
NEW HAVEN	(HVN)	N	3					
PRIMARY OPERATIONS				18653	2	11308	7262	81
TOTAL OPERATIONS				18653	2	11308	7262	81
WINDSOR LOCKS	(BDL)	M	1					
PRIMARY OPERATIONS				142608	52668	37323	45364	7253
SECONDARY OPERATIONS				64309	173	12599	37777	13760
OVERFLIGHTS				68443	335	11744	53740	2624
TOTAL OPERATIONS				275360	53176	61666	136881	23637
CONNECTICUT		STATE TOTAL						
PRIMARY OPERATIONS				142608	52668	37323	45364	7253
SECONDARY OPERATIONS				64309	173	12599	37777	13760
OVERFLIGHTS				68443	335	11744	53740	2624
TOTAL OPERATIONS				275360	53176	61666	136881	23637
DELAWARE								
WILMINGTON GR WILM	(ILG)	N	3					
PRIMARY OPERATIONS				30742	673	2394	23772	3903
TOTAL OPERATIONS				30742	673	2394	23772	3903
DELAWARE		STATE TOTAL						
PRIMARY OPERATIONS				0	0	0	0	0
SECONDARY OPERATIONS				0	0	0	0	0
OVERFLIGHTS				0	0	0	0	0
TOTAL OPERATIONS				0	0	0	0	0
DISTRICT OF COLUMBIA								
WASHINGTON NATIONAL	(DCA)	L	1					
PRIMARY OPERATIONS				342013	191291	64076	86195	451
SECONDARY OPERATIONS				55943	0	0	2570	53373
OVERFLIGHTS				99183	50971	0	31053	17159
TOTAL OPERATIONS				497139	242262	64076	119818	70983
DISTRICT OF COLUMBIA		TOTAL						
PRIMARY OPERATIONS				342013	191291	64076	86195	451
SECONDARY OPERATIONS				55943	0	0	2570	53373
OVERFLIGHTS				99183	50971	0	31053	17159
TOTAL OPERATIONS				497139	242262	64076	119818	70983
FLORIDA								
CRAIG FIELD JACKSONVILLE	(CRG)	N	3					
PRIMARY OPERATIONS				15637	0	112	14831	694
TOTAL OPERATIONS				15637	0	112	14831	694
DAYTONA BEACH	(DAB)	S	1					
PRIMARY OPERATIONS				123310	10490	2406	109738	676
SECONDARY OPERATIONS				7113	0	2	7062	49
OVERFLIGHTS				55031	623	10174	41570	2664
TOTAL OPERATIONS				185454	11113	12582	158370	3389
FORT LAUDERDALE	(FLL)	L	3					
PRIMARY OPERATIONS				231152	75344	49619	105475	714
OVERFLIGHTS				43565	5	332	42235	993
TOTAL OPERATIONS				274717	75349	49951	147710	1707
FORT LAUDERDALE EXECUTIVE	(FXE)	L	3					
PRIMARY OPERATIONS				21251	0	828	20389	34
TOTAL OPERATIONS				21251	0	828	20389	34
FORT MYERS PAGE FIELD	(FMY)	S	3					
PRIMARY OPERATIONS				21868	2	3278	18262	326
TOTAL OPERATIONS				21868	2	3278	18262	326
FORT MYERS REGIONAL	(RSW)	S	1					
PRIMARY OPERATIONS				36911	19350	14626	2009	926
SECONDARY OPERATIONS				54699	17	20934	33338	410
OVERFLIGHTS				33992	293	10579	21486	1634
TOTAL OPERATIONS				125602	19660	46139	56833	2970
GAINESVILLE	(GNV)	N	2					
PRIMARY OPERATIONS				21100	4365	4743	11445	547
TOTAL OPERATIONS				21100	4365	4743	11445	547
HOLLYWOOD	(HWO)	L	3					

TABLE 9 FISCAL YEAR 1984

INSTRUMENT OPERATIONS AT AIRPORTS WITH FAA-OPERATED TRAFFIC CONTROL TOWERS, RAPCONS AND RATCFS BY STATE

(CONTINUED)

STATE AND LOCATION NAME	LOCATION IDENTIFIER	HUB	FAC	TOTAL	AIR CARRIER	AIR TAXI	GENERAL AVIATION	MILITARY
FLORIDA		(CONTINUED)						
HOLLYWOOD		(CONTINUED)						
PRIMARY OPERATIONS				1287	0	1	1256	30
TOTAL OPERATIONS				1287	0	1	1256	30
JACKSONVILLE INTL	(JAX)	M	1					
PRIMARY OPERATIONS				119803	37655	34551	37897	9700
SECONDARY OPERATIONS				127910	113	97	24971	102729
OVERFLIGHTS				58130	1002	827	51996	4305
TOTAL OPERATIONS				305843	38770	35475	114864	116734
KEY WEST	(EYW)	N	2					
PRIMARY OPERATIONS				24908	0	19816	5034	58
TOTAL OPERATIONS				24908	0	19816	5034	58
MELBOURNE	(MLB)	S	3					
PRIMARY OPERATIONS				31755	10443	779	19108	1425
TOTAL OPERATIONS				31755	10443	779	19108	1425
MIAMI INTERNATIONAL	(MIA)	L	1					
PRIMARY OPERATIONS				354988	223388	61783	69257	560
SECONDARY OPERATIONS				237782	63501	24546	124257	25478
OVERFLIGHTS				39954	0	7921	31430	603
TOTAL OPERATIONS				632724	286889	94250	224944	26641
OPA LOCKA	(OPF)	L	3					
PRIMARY OPERATIONS				13487	0	354	11487	1646
TOTAL OPERATIONS				13487	0	354	11487	1646
ORLANDO EXECUTIVE	(ORL)	M	3					
PRIMARY OPERATIONS				41015	0	7824	32394	797
TOTAL OPERATIONS				41015	0	7824	32394	797
ORLANDO INTL AIRPORT	(MCO)	M	1					
PRIMARY OPERATIONS				178688	124777	26610	25409	1892
SECONDARY OPERATIONS				57773	7	7993	48735	1038
OVERFLIGHTS				110195	7858	11536	83917	6884
TOTAL OPERATIONS				346656	132642	46139	158061	9814
PANAMA CITY BAY COUNTY	(PFN)	N	2					
PRIMARY OPERATIONS				34402	3965	10718	17658	2061
TOTAL OPERATIONS				34402	3965	10718	17658	2061
PENSACOLA	(PNS)	S	1					
PRIMARY OPERATIONS				91946	15937	12002	51132	12875
SECONDARY OPERATIONS				229876	726	12	880	228258
OVERFLIGHTS				25218	676	3124	17487	3931
TOTAL OPERATIONS				347040	17339	15138	69499	245064
POMPANO BEACH AIRPARK	(PMP)	L	3					
PRIMARY OPERATIONS				4635	0	14	4610	11
TOTAL OPERATIONS				4635	0	14	4610	11
SARASOTA BRADENTON	(SRQ)	S	3					
PRIMARY OPERATIONS				50721	19057	15841	15582	241
TOTAL OPERATIONS				50721	19057	15841	15582	241
ST PETERSBURG CLEARWATER	(PIE)	L	3					
PRIMARY OPERATIONS				39326	11923	1096	23336	2971
TOTAL OPERATIONS				39326	11923	1096	23336	2971
ST PETERSBURG WHITT	(SPG)	L	3					
PRIMARY OPERATIONS				1495	0	81	1410	4
TOTAL OPERATIONS				1495	0	81	1410	4
TALLAHASSEE	(TLH)	S	1					
PRIMARY OPERATIONS				95646	29442	14613	45420	6171
SECONDARY OPERATIONS				1599	0	4	1592	3
OVERFLIGHTS				36638	138	4313	28633	3554
TOTAL OPERATIONS				133883	29580	18930	75645	9728
TAMIAMI	(TMB)	L	3					
PRIMARY OPERATIONS				9718	0	7	9618	93
TOTAL OPERATIONS				9718	0	7	9618	93
TAMPA INTERNATIONAL	(TPA)	L	1					
PRIMARY OPERATIONS				266222	130323	73498	61874	527
SECONDARY OPERATIONS				164995	34875	20107	76437	33576
OVERFLIGHTS				62670	236	1421	58274	2739

TABLE 9 FISCAL YEAR 1984

INSTRUMENT OPERATIONS AT AIRPORTS WITH FAA-OPERATED TRAFFIC CONTROL TOWERS, RAPCONS AND RATCFS BY STATE

(CONTINUED)

STATE AND LOCATION NAME	LOCATION IDENTIFIER	H U B	F A C	TOTAL	AIR CARRIER	AIR TAXI	GENERAL AVIATION	MILITARY
FLORIDA		(CONTINUED)						
TAMPA INTERNATIONAL		(CONTINUED)						
TOTAL OPERATIONS				493887	165434	95026	196585	36842
VERO BEACH	(VRB)	N	2					
PRIMARY OPERATIONS				14990	13	2855	12072	50
TOTAL OPERATIONS				14990	13	2855	12072	50
WEST PALM BEACH	(PBI)	M	1					
PRIMARY OPERATIONS				223329	59414	34451	128692	772
SECONDARY OPERATIONS				9435	0	62	9353	20
OVERFLIGHTS				72857	6265	7375	57021	2196
TOTAL OPERATIONS				305621	65679	41888	195066	2988
FLORIDA		STATE TOTAL						
PRIMARY OPERATIONS				1586243	659119	312672	577637	36815
SECONDARY OPERATIONS				891182	99239	73757	326625	391561
OVERFLIGHTS				494685	17091	57270	391814	28510
TOTAL OPERATIONS				2972110	775449	443699	1296076	456886
GEORGIA								
ALBANY	(ABY)	N	1					
PRIMARY OPERATIONS				20764	2824	5029	9704	3207
SECONDARY OPERATIONS				876	0	3	872	1
OVERFLIGHTS				4941	4	1111	3630	196
TOTAL OPERATIONS				26581	2828	6143	14206	3404
ATLANTA DEKALB PEACHTREE	(PDK)	L	3					
PRIMARY OPERATIONS				58179	0	1767	56281	131
TOTAL OPERATIONS				58179	0	1767	56281	131
ATLANTA FULTON COUNTY	(FTY)	L	3					
PRIMARY OPERATIONS				42900	0	2624	37296	2980
TOTAL OPERATIONS				42900	0	2624	37296	2980
ATLANTA INTERNATIONAL	(ATL)	L	1					
PRIMARY OPERATIONS				666083	533441	92273	38832	1537
SECONDARY OPERATIONS				138499	0	4647	114029	19823
OVERFLIGHTS				31062	0	782	28605	1675
TOTAL OPERATIONS				835644	533441	97702	181466	23035
AUGUSTA	(AGS)	S	1					
PRIMARY OPERATIONS				39839	5588	6237	22750	5264
SECONDARY OPERATIONS				7458	0	20	7377	61
OVERFLIGHTS				17302	31	639	14827	1805
TOTAL OPERATIONS				64599	5619	6896	44954	7130
COLUMBUS	(CSG)	S	1					
PRIMARY OPERATIONS				37409	2795	3325	29461	1828
SECONDARY OPERATIONS				23561	52	473	13127	9909
OVERFLIGHTS				53841	1149	17818	28461	6413
TOTAL OPERATIONS				114811	3996	21616	71049	18150
MACON LEWIS B WILSON	(MCN)	N	1					
PRIMARY OPERATIONS				33780	1663	4519	26157	1441
SECONDARY OPERATIONS				30446	3741	34	9053	17618
OVERFLIGHTS				59718	268	12037	43270	4143
TOTAL OPERATIONS				123944	5672	16590	78480	23202
SAVANNAH MUNICIPAL	(SAV)	S	1					
PRIMARY OPERATIONS				76289	17852	3521	45369	9547
SECONDARY OPERATIONS				28205	0	2764	16302	9139
OVERFLIGHTS				36056	24	384	29025	6623
TOTAL OPERATIONS				140550	17876	6669	90696	25309
GEORGIA		STATE TOTAL						
PRIMARY OPERATIONS				874164	564163	114904	172273	22824
SECONDARY OPERATIONS				229045	3793	7941	160760	56551
OVERFLIGHTS				202920	1476	32771	147818	20855
TOTAL OPERATIONS				1306129	569432	155616	480851	100230
HAWAII								
HILO GEN LYMAN FIELD	(ITO)	M	1					
PRIMARY OPERATIONS				23236	13866	4562	620	4188
TOTAL OPERATIONS				23236	13866	4562	620	4188
HONOLULU	(HNL)	L	1					

TABLE 9 FISCAL YEAR 1984

INSTRUMENT OPERATIONS AT AIRPORTS WITH FAA-OPERATED TRAFFIC CONTROL TOWERS, RAPCONS AND RATCFS BY STATE

(CONTINUED)

STATE AND LOCATION NAME	LOCATION IDENTIFIER	HUB	FAC	TOTAL	AIR CARRIER	AIR TAXI	GENERAL AVIATION	MILITARY
HAWAII		(CONTINUED)						
HONOLULU		(CONTINUED)						
PRIMARY OPERATIONS				310025	150173	75345	57598	26909
SECONDARY OPERATIONS				20541	0	0	0	20541
OVERFLIGHTS				10725	284	2659	2886	4896
TOTAL OPERATIONS				341291	150457	78004	60484	52346
KAHULUI	(OGG)	M	1					
PRIMARY OPERATIONS				120287	64574	35034	14561	6118
OVERFLIGHTS				15264	398	12698	1814	354
TOTAL OPERATIONS				135551	64972	47732	16375	6472
KONA KE AHOLE	(KOA)	S	2					
PRIMARY OPERATIONS				23319	16030	5447	424	1418
TOTAL OPERATIONS				23319	16030	5447	424	1418
LIHUE	(LIH)	M	2					
PRIMARY OPERATIONS				31281	20267	10132	282	600
TOTAL OPERATIONS				31281	20267	10132	282	600
MOLOKAI	(MKK)	N	2					
PRIMARY OPERATIONS				4003	2827	414	212	550
TOTAL OPERATIONS				4003	2827	414	212	550
HAWAII		STATE TOTAL						
PRIMARY OPERATIONS				512151	267737	130934	73697	39783
SECONDARY OPERATIONS				20541	0	0	0	20541
OVERFLIGHTS				25989	682	15357	4700	5250
TOTAL OPERATIONS				558681	268419	146291	78397	65574
IDAHO								
BOISE	(BOI)	S	1					
PRIMARY OPERATIONS				118396	16469	30995	55743	15189
OVERFLIGHTS				5920	1	46	4496	1377
TOTAL OPERATIONS				124316	16470	31041	60239	16566
IDAHO FALLS FANNING FIELD	(IDA)	N	2					
PRIMARY OPERATIONS				14482	2674	9316	2387	105
TOTAL OPERATIONS				14482	2674	9316	2387	105
LEWISTON	(LWS)	N	2					
PRIMARY OPERATIONS				13027	34	9904	2836	253
TOTAL OPERATIONS				13027	34	9904	2836	253
POCATELLO	(PIH)	N	2					
PRIMARY OPERATIONS				14786	10	11528	3147	101
TOTAL OPERATIONS				14786	10	11528	3147	101
TWIN FALLS	(TWF)	N	1					
PRIMARY OPERATIONS				12115	135	7924	3834	222
SECONDARY OPERATIONS				1377	0	66	1286	25
OVERFLIGHTS				335	1	94	212	28
TOTAL OPERATIONS				13827	136	8084	5332	275
IDAHO		STATE TOTAL						
PRIMARY OPERATIONS				172806	19322	69667	67947	15870
SECONDARY OPERATIONS				1377	0	66	1286	25
OVERFLIGHTS				6255	2	140	4708	1405
TOTAL OPERATIONS				180438	19324	69873	73941	17300
ILLINOIS								
ALTON CIVIC MEMORIAL	(ALN)	L	3					
PRIMARY OPERATIONS				10925	2	164	9736	1023
TOTAL OPERATIONS				10925	2	164	9736	1023
AURORA MUNICIPAL	(ARR)	L	3					
PRIMARY OPERATIONS				4459	4	99	4344	12
TOTAL OPERATIONS				4459	4	99	4344	12
BLOOMINGTON NORMAL	(BMI)	N	2					
PRIMARY OPERATIONS				15119	4	7499	7436	180
TOTAL OPERATIONS				15119	4	7499	7436	180
CARBONDALE	(MDH)	N	2					
PRIMARY OPERATIONS				6213	891	2249	3032	41
TOTAL OPERATIONS				6213	891	2249	3032	41
CHAMPAIGN UNIV OF ILL	(CMI)	N	1					

TABLE 9 FISCAL YEAR 1984

INSTRUMENT OPERATIONS AT AIRPORTS WITH FAA-OPERATED TRAFFIC CONTROL TOWERS, RAPCONS AND RATCFS BY STATE

(CONTINUED)

STATE AND LOCATION NAME	LOCATION IDENTIFIER	H U B	F A C	TOTAL	AIR CARRIER	AIR TAXI	GENERAL AVIATION	MILITARY
ILLINOIS		(CONTINUED)						
CHAMPAIGN UNIV OF ILL		(CONTINUED)						
PRIMARY OPERATIONS				58906	3376	17215	37040	1275
SECONDARY OPERATIONS				33829	5	15370	16927	1527
OVERFLIGHTS				25315	4	2835	21958	518
TOTAL OPERATIONS				118050	3385	35420	75925	3320
CHICAGO DU PAGE	(DPA)	L	3					
PRIMARY OPERATIONS				19147	0	454	18644	49
TOTAL OPERATIONS				19147	0	454	18644	49
CHICAGO MEIGS	(CGX)	L	3					
PRIMARY OPERATIONS				21943	0	2482	19403	58
TOTAL OPERATIONS				21943	0	2482	19403	58
CHICAGO MIDWAY	(MDW)	L	3					
PRIMARY OPERATIONS				120650	40903	25454	53817	476
TOTAL OPERATIONS				120650	40903	25454	53817	476
CHICAGO OHARE INTL	(ORD)	L	1					
PRIMARY OPERATIONS				713375	597838	66009	45358	4170
SECONDARY OPERATIONS				233147	38868	31426	153609	9244
OVERFLIGHTS				2481	120	204	2101	56
TOTAL OPERATIONS				949003	636826	97639	201068	13470
CHICAGO PALWAUKEE	(PWK)	L	3					
PRIMARY OPERATIONS				36115	0	942	35131	42
TOTAL OPERATIONS				36115	0	942	35131	42
DECATUR	(DEC)	N	3					
PRIMARY OPERATIONS				21425	4	9506	10314	1601
TOTAL OPERATIONS				21425	4	9506	10314	1601
EAST ST LOUIS BI STATE PK	(CPS)	L	2					
PRIMARY OPERATIONS				13747	0	2600	10433	714
TOTAL OPERATIONS				13747	0	2600	10433	714
MOLINE	(MLI)	S	1					
PRIMARY OPERATIONS				74834	25133	14656	32937	2108
SECONDARY OPERATIONS				17022	16	6622	10042	342
OVERFLIGHTS				22700	1381	2456	18461	402
TOTAL OPERATIONS				114556	26530	23734	61440	2852
PEORIA	(PIA)	S	1					
PRIMARY OPERATIONS				63831	19123	4552	33904	6252
SECONDARY OPERATIONS				7965	0	29	7913	23
OVERFLIGHTS				25595	2843	1658	20699	395
TOTAL OPERATIONS				97391	21966	6239	62516	6670
ROCKFORD	(RFD)	N	1					
PRIMARY OPERATIONS				70975	4492	2572	62086	1825
SECONDARY OPERATIONS				21655	2	7282	13282	1089
OVERFLIGHTS				46398	3849	8317	32858	1374
TOTAL OPERATIONS				139028	8343	18171	108226	4288
SPRINGFIELD CAPITAL	(SPI)	N	1					
PRIMARY OPERATIONS				75611	12173	11000	46234	6204
SECONDARY OPERATIONS				1796	0	28	1761	7
OVERFLIGHTS				22959	2683	4256	15497	523
TOTAL OPERATIONS				100366	14856	15284	63492	6734
ILLINOIS		STATE TOTAL						
PRIMARY OPERATIONS				1092611	663030	128352	278460	22769
SECONDARY OPERATIONS				315414	38891	60757	203534	12232
OVERFLIGHTS				145448	10880	19726	111574	3268
TOTAL OPERATIONS				1553473	712801	208835	593568	38269
INDIANA								
BLOOMINGTON MONROE CNTY	(BMG)	N	2					
PRIMARY OPERATIONS				8145	892	2984	4175	94
TOTAL OPERATIONS				8145	892	2984	4175	94
EVANSVILLE	(EVV)	S	1					
PRIMARY OPERATIONS				70528	6564	23224	39521	1219
SECONDARY OPERATIONS				23187	0	5740	17209	238
OVERFLIGHTS				20301	1	2146	17352	802
TOTAL OPERATIONS				114016	6565	31110	74082	2259
FORT WAYNE	(FWA)	S	1					

TABLE 9 FISCAL YEAR 1984

INSTRUMENT OPERATIONS AT AIRPORTS WITH FAA-OPERATED TRAFFIC CONTROL TOWERS, RAPCONS AND RATCFS BY STATE

(CONTINUED)

STATE AND LOCATION NAME	LOCATION IDENTIFIER	HUB	FAC	TOTAL	AIR CARRIER	AIR TAXI	GENERAL AVIATION	MILITARY
INDIANA		(CONTINUED)						
FORT WAYNE		(CONTINUED)						
PRIMARY OPERATIONS				72119	20002	1837	42871	7409
SECONDARY OPERATIONS				12208	14	81	12106	7
OVERFLIGHTS				42936	557	7310	34467	602
TOTAL OPERATIONS				127263	20573	9228	89444	8018
INDIANAPOLIS INTERNATIONAL	(IND)	M	1					
PRIMARY OPERATIONS				178233	63016	43776	69195	2246
SECONDARY OPERATIONS				35202	0	6623	27093	1486
OVERFLIGHTS				57769	13	5643	46625	5488
TOTAL OPERATIONS				271204	63029	56042	142913	9220
LAFAYETT PURDUE UNIVERSITY	(LAF)	N	1					
PRIMARY OPERATIONS				12139	2194	873	8893	179
SECONDARY OPERATIONS				1581	0	6	1575	0
OVERFLIGHTS				1713	8	137	1469	99
TOTAL OPERATIONS				15433	2202	1016	11937	278
MUNCIE DELAWARE CNTY	(MIE)	N	2					
PRIMARY OPERATIONS				11616	8	2237	9186	185
TOTAL OPERATIONS				11616	8	2237	9186	185
SOUTH BEND	(SBN)	S	1					
PRIMARY OPERATIONS				69409	17889	10553	40679	288
SECONDARY OPERATIONS				35382	6850	2088	26393	51
OVERFLIGHTS				44177	874	8315	34626	362
TOTAL OPERATIONS				148968	25613	20956	101698	701
TERRE HAUTE	(HUF)	N	1					
PRIMARY OPERATIONS				22253	8553	259	9926	3515
SECONDARY OPERATIONS				5913	0	4	5909	0
OVERFLIGHTS				26182	4442	1727	19526	487
TOTAL OPERATIONS				54348	12995	1990	35361	4002
INDIANA		STATE TOTAL						
PRIMARY OPERATIONS				444442	119118	85743	224446	15135
SECONDARY OPERATIONS				113473	6864	16542	90285	1782
OVERFLIGHTS				193078	5895	25278	154065	7840
TOTAL OPERATIONS				750993	131877	125563	468796	24757
IOWA								
CEDAR RAPIDS	(CID)	S	1					
PRIMARY OPERATIONS				75416	18936	18421	37713	346
SECONDARY OPERATIONS				6262	12	122	6100	28
OVERFLIGHTS				24491	1377	4184	18695	235
TOTAL OPERATIONS				106169	20325	22727	62508	609
DES MOINES MUNICIPAL	(DSM)	S	1					
PRIMARY OPERATIONS				127816	26374	30675	65596	5171
SECONDARY OPERATIONS				10089	0	43	9861	185
OVERFLIGHTS				17447	17	742	16302	386
TOTAL OPERATIONS				155352	26391	31460	91759	5742
DUBUQUE	(DBQ)	N	2					
PRIMARY OPERATIONS				18482	3211	8360	6840	71
TOTAL OPERATIONS				18482	3211	8360	6840	71
SIOUX CITY MUNICIPAL	(SUX)	S	1					
PRIMARY OPERATIONS				33783	6696	9835	12887	4365
SECONDARY OPERATIONS				949	0	6	943	0
OVERFLIGHTS				5219	35	551	4430	203
TOTAL OPERATIONS				39951	6731	10392	18260	4568
WATERLOO	(ALO)	S	1					
PRIMARY OPERATIONS				29501	6240	13962	8507	792
SECONDARY OPERATIONS				4042	0	46	3973	23
OVERFLIGHTS				13390	2749	2249	8285	107
TOTAL OPERATIONS				46933	8989	16257	20765	922
IOWA		STATE TOTAL						
PRIMARY OPERATIONS				284998	61457	81253	131543	10745
SECONDARY OPERATIONS				21342	12	217	20877	236
OVERFLIGHTS				60547	4178	7726	47712	931
TOTAL OPERATIONS				366887	65647	89196	200132	11912
KANSAS								
HUTCHINSON	(HUT)	N	1					

TABLE 9 FISCAL YEAR 1984

INSTRUMENT OPERATIONS AT AIRPORTS WITH FAA-OPERATED TRAFFIC CONTROL TOWERS, RAPCONS AND RATCFS BY STATE

(CONTINUED)

STATE AND LOCATION NAME	LOCATION IDENTIFIER	HUB	FAC	TOTAL	AIR CARRIER	AIR TAXI	GENERAL AVIATION	MILITARY
KANSAS		(CONTINUED)						
HUTCHINSON		(CONTINUED)						
PRIMARY OPERATIONS				15973	0	1138	14185	650
SECONDARY OPERATIONS				518	0	0	515	3
OVERFLIGHTS				1162	0	134	1009	19
TOTAL OPERATIONS				17653	0	1272	15709	672
KANSAS CITY FAIRFAX	(KCK)	L	3					
PRIMARY OPERATIONS				5493	0	2402	3087	4
TOTAL OPERATIONS				5493	0	2402	3087	4
OLATHE	(OJC)	N	3					
PRIMARY OPERATIONS				8433	0	92	8325	16
TOTAL OPERATIONS				8433	0	92	8325	16
SALINA	(SLN)	N	2					
PRIMARY OPERATIONS				6830	705	547	4612	966
TOTAL OPERATIONS				6830	705	547	4612	966
TOPEKA FORBES AFB	(FOE)	N	2					
PRIMARY OPERATIONS				14768	3674	2521	4505	4068
TOTAL OPERATIONS				14768	3674	2521	4505	4068
WICHITA MID CONTINENT	(ICT)	S	1					
PRIMARY OPERATIONS				122709	44389	80	77460	780
SECONDARY OPERATIONS				35703	49	151	17380	18123
OVERFLIGHTS				8829	101	28	8237	463
TOTAL OPERATIONS				167241	44539	259	103077	19366
KANSAS		STATE TOTAL						
PRIMARY OPERATIONS				160280	48768	4286	100762	6464
SECONDARY OPERATIONS				36221	49	151	17895	18126
OVERFLIGHTS				9991	101	162	9246	482
TOTAL OPERATIONS				206492	48918	4599	127903	25072
KENTUCKY								
CINCINNATI GREATER	(CVG)	H	1					
PRIMARY OPERATIONS				146414	123897	550	21617	350
SECONDARY OPERATIONS				55593	0	6248	49001	344
OVERFLIGHTS				47853	4646	5669	36015	1523
TOTAL OPERATIONS				249860	128543	12467	106633	2217
LEXINGTON	(LEX)	S	1					
PRIMARY OPERATIONS				78894	14843	8589	53780	1682
SECONDARY OPERATIONS				5437	0	42	4997	398
OVERFLIGHTS				18902	27	2336	14878	1661
TOTAL OPERATIONS				103233	14870	10967	73655	3741
LOUISVILLE BOWMAN	(LOU)	H	3					
PRIMARY OPERATIONS				14172	0	1125	12831	216
TOTAL OPERATIONS				14172	0	1125	12831	216
LOUISVILLE STANDIFORD	(SDF)	H	1					
PRIMARY OPERATIONS				155999	71539	37169	40689	6602
SECONDARY OPERATIONS				24308	0	656	20651	3001
OVERFLIGHTS				59391	1259	7055	48400	2677
TOTAL OPERATIONS				239698	72798	44880	109740	12280
OWENSBORO DAVIEES CNTY	(OWB)	S	3					
PRIMARY OPERATIONS				14847	0	5740	8869	238
TOTAL OPERATIONS				14847	0	5740	8869	238
KENTUCKY		STATE TOTAL						
PRIMARY OPERATIONS				381307	210279	46308	116086	8634
SECONDARY OPERATIONS				85338	0	6946	74649	3743
OVERFLIGHTS				126146	5932	15060	99293	5861
TOTAL OPERATIONS				592791	216211	68314	290028	18238
LOUISIANA								
ALEXANDRIA	(ESF)	N	3					
PRIMARY OPERATIONS				17642	1177	9583	6314	568
TOTAL OPERATIONS				17642	1177	9583	6314	568
BATON ROUGE RYAN FIELD	(BTR)	S	1					
PRIMARY OPERATIONS				93831	14387	4701	74011	732
SECONDARY OPERATIONS				626	0	9	595	22
OVERFLIGHTS				28902	42	9921	18150	789

TABLE 9 FISCAL YEAR 1984

INSTRUMENT OPERATIONS AT AIRPORTS WITH FAA-OPERATED TRAFFIC CONTROL TOWERS, RAPCONS AND RATCFS BY STATE

(CONTINUED)

STATE AND LOCATION NAME	LOCATION IDENTIFIER	HUB	FAC	TOTAL	AIR CARRIER	AIR TAXI	GENERAL AVIATION	MILITARY
LOUISIANA		(CONTINUED)						
BATON ROUGE RYAN FIELD		(CONTINUED)						
TOTAL OPERATIONS				123359	14429	14631	92756	1543
HOUMA	(HUM)	N	3					
PRIMARY OPERATIONS				9697	0	3836	5726	135
TOTAL OPERATIONS				9697	0	3836	5726	135
LAFAYETTE	(LFT)	N	1					
PRIMARY OPERATIONS				134372	2444	56624	74697	607
SECONDARY OPERATIONS				12401	0	3924	7789	688
OVERFLIGHTS				18259	4	1866	15919	470
TOTAL OPERATIONS				165032	2448	62414	98405	1765
LAKE CHARLES	(LCH)	N	1					
PRIMARY OPERATIONS				53438	4	21368	31310	756
SECONDARY OPERATIONS				7525	0	2439	5041	45
OVERFLIGHTS				25955	20	7785	17510	640
TOTAL OPERATIONS				86918	24	31592	53861	1441
MONROE	(MLU)	N	1					
PRIMARY OPERATIONS				41236	6281	6550	27890	515
SECONDARY OPERATIONS				5768	0	8	5744	16
OVERFLIGHTS				6487	9	191	5495	792
TOTAL OPERATIONS				53491	6290	6749	39129	1323
NEW ORLEANS LAKEFRONT	(NEW)	L	3					
PRIMARY OPERATIONS				35593	0	1478	31910	2205
TOTAL OPERATIONS				35593	0	1478	31910	2205
NEW ORLEANS MOISANT	(MSY)	L	1					
PRIMARY OPERATIONS				180029	97897	33143	48099	890
SECONDARY OPERATIONS				64924	0	5773	42573	16578
OVERFLIGHTS				50332	1106	3498	42160	3568
TOTAL OPERATIONS				295285	99003	42414	132832	21036
SHREVEPORT	(SHV)	S	1					
PRIMARY OPERATIONS				64020	15076	12885	34686	1373
SECONDARY OPERATIONS				43849	608	414	12069	30758
OVERFLIGHTS				29229	13	1104	27312	800
TOTAL OPERATIONS				137098	15697	14403	74067	32931
SHREVEPORT DOWNTOWN	(DTN)	S	3					
PRIMARY OPERATIONS				7440	0	268	7154	18
TOTAL OPERATIONS				7440	0	268	7154	18
LOUISIANA		STATE TOTAL						
PRIMARY OPERATIONS				566926	136089	135271	290693	4873
SECONDARY OPERATIONS				135093	608	12567	73811	48107
OVERFLIGHTS				159164	1194	24365	126546	7059
TOTAL OPERATIONS				861183	137891	172203	491050	60039
MAINE								
BANGOR INTERNATIONAL	(BGR)	S	1					
PRIMARY OPERATIONS				55008	8586	15718	22613	8091
SECONDARY OPERATIONS				5786	221	1743	3447	375
OVERFLIGHTS				12135	40	1088	9988	1019
TOTAL OPERATIONS				72929	8847	18549	36048	9485
PORTLAND	(PWM)	S	1					
PRIMARY OPERATIONS				69116	13729	17061	37430	896
SECONDARY OPERATIONS				15794	21	7497	8085	191
OVERFLIGHTS				34417	536	9515	19700	4666
TOTAL OPERATIONS				119327	14286	34073	65215	5753
MAINE		STATE TOTAL						
PRIMARY OPERATIONS				124124	22315	32779	60043	8987
SECONDARY OPERATIONS				21580	242	9240	11532	566
OVERFLIGHTS				46552	576	10603	29488	5685
TOTAL OPERATIONS				192256	23133	52622	101263	15238
MARYLAND								
BALTIMORE WASHINGTON INTL	(BWI)	M	1					
PRIMARY OPERATIONS				266494	122404	77856	63992	2242
SECONDARY OPERATIONS				43022	0	1128	32915	8979
OVERFLIGHTS				99957	14540	24085	53735	7597
TOTAL OPERATIONS				409473	136944	103069	150642	18818

TABLE 9 FISCAL YEAR 1984

INSTRUMENT OPERATIONS AT AIRPORTS WITH FAA-OPERATED TRAFFIC CONTROL TOWERS, RAPCONS AND RATCFS BY STATE

(CONTINUED)

STATE AND LOCATION NAME	LOCATION IDENTIFIER	HUB	FAC	TOTAL	AIR CARRIER	AIR TAXI	GENERAL AVIATION	MILITARY
MARYLAND		(CONTINUED)						
CAMP SPRINGS ANDREWS AFB	(ADW)	L	3					
PRIMARY OPERATIONS				130386	27	196	24096	106067
OVERFLIGHTS				7882	1	0	5537	2344
TOTAL OPERATIONS				138268	28	196	29633	108411
HAGERSTOWN	(HGR)	L	2					
PRIMARY OPERATIONS				7446	0	2881	3820	745
TOTAL OPERATIONS				7446	0	2881	3820	745
MARYLAND		STATE TOTAL						
PRIMARY OPERATIONS				273940	122404	80737	67812	2987
SECONDARY OPERATIONS				43022	0	1128	32915	8979
OVERFLIGHTS				99957	14540	24085	53735	7597
TOTAL OPERATIONS				416919	136944	105950	154462	19563
MASSACHUSETTS								
BEDFORD	(BED)	L	3					
PRIMARY OPERATIONS				29420	0	5226	22499	1695
TOTAL OPERATIONS				29420	0	5226	22499	1695
BEVERLY MUNICIPAL	(BVY)	L	3					
PRIMARY OPERATIONS				6340	0	51	6278	11
TOTAL OPERATIONS				6340	0	51	6278	11
BOSTON LOGAN	(BOS)	L	1					
PRIMARY OPERATIONS				380508	205330	128941	45987	250
SECONDARY OPERATIONS				64019	0	6935	51234	5850
OVERFLIGHTS				66390	0	8782	54782	2826
TOTAL OPERATIONS				510917	205330	144658	152003	8926
BOSTON MASSACHUSETTS	(ZBW)	N	1					
PRIMARY OPERATIONS				32556	572	14064	17122	798
SECONDARY OPERATIONS				14750	0	1247	12882	621
OVERFLIGHTS				25520	432	15605	7500	1983
TOTAL OPERATIONS				72826	1004	30916	37504	3402
HYANNIS	(HYA)	N	3					
PRIMARY OPERATIONS				31557	0	21950	9186	421
TOTAL OPERATIONS				31557	0	21950	9186	421
LAWRENCE	(LWM)	N	3					
PRIMARY OPERATIONS				5271	0	972	4290	9
TOTAL OPERATIONS				5271	0	972	4290	9
MARTHA'S VINEYARDS	(MVY)	N	3					
PRIMARY OPERATIONS				8576	2	4359	4107	108
TOTAL OPERATIONS				8576	2	4359	4107	108
NANTUCKET MEMORIAL	(ACK)	N	3					
PRIMARY OPERATIONS				24280	0	14710	9314	256
TOTAL OPERATIONS				24280	0	14710	9314	256
NEW BEDFORD	(EWB)	N	3					
PRIMARY OPERATIONS				18034	1085	5621	10322	1006
TOTAL OPERATIONS				18034	1085	5621	10322	1006
NORWOOD	(OWD)	L	3					
PRIMARY OPERATIONS				7479	0	1018	6434	27
TOTAL OPERATIONS				7479	0	1018	6434	27
OTIS RAPCON	(FMH)	N	1					
PRIMARY OPERATIONS				11243	0	0	0	11243
SECONDARY OPERATIONS				78537	0	46755	30613	1169
OVERFLIGHTS				631	0	0	0	631
TOTAL OPERATIONS				90411	0	46755	30613	13043
WESTFIELD	(BAF)	N	3					
PRIMARY OPERATIONS				12485	8	1339	8100	3038
TOTAL OPERATIONS				12485	8	1339	8100	3038
WORCESTER	(ORH)	N	3					
PRIMARY OPERATIONS				10937	2563	3238	5064	72
TOTAL OPERATIONS				10937	2563	3238	5064	72
MASSACHUSETTS		STATE TOTAL						
PRIMARY OPERATIONS				424307	205902	143005	63109	12291
SECONDARY OPERATIONS				157306	0	54937	94729	7640
OVERFLIGHTS				92541	432	24387	62282	5440
TOTAL OPERATIONS				674154	206334	222329	220120	25371

TABLE 9 FISCAL YEAR 1984

INSTRUMENT OPERATIONS AT AIRPORTS WITH FAA-OPERATED TRAFFIC CONTROL TOWERS, RAPCONS AND RATCFS BY STATE

(CONTINUED)

STATE AND LOCATION NAME	LOCATION IDENTIFIER	HUB	FAC	TOTAL	AIR CARRIER	AIR TAXI	GENERAL AVIATION	MILITARY
MICHIGAN								
ANN ARBOR MUNICIPAL	(ARB)	L	3					
PRIMARY OPERATIONS				4927	253	180	4486	8
TOTAL OPERATIONS				4927	253	180	4486	8
BATTLE CREEK	(BTL)	S	3					
PRIMARY OPERATIONS				14788	4972	104	6602	3110
TOTAL OPERATIONS				14788	4972	104	6602	3110
DETROIT CITY	(DET)	L	3					
PRIMARY OPERATIONS				51894	4302	11938	35340	314
TOTAL OPERATIONS				51894	4302	11938	35340	314
DETROIT METRO WAYNE CO	(DTW)	L	1					
PRIMARY OPERATIONS				315875	186152	64645	64715	363
SECONDARY OPERATIONS				163609	22604	28440	110819	1746
OVERFLIGHTS				34860	2553	4086	25321	2900
TOTAL OPERATIONS				514344	211309	97171	200855	5009
DETROIT WILLOW RUN	(YIP)	L	3					
PRIMARY OPERATIONS				42251	16458	10387	15315	91
TOTAL OPERATIONS				42251	16458	10387	15315	91
FLINT BISHOP	(FNT)	S	1					
PRIMARY OPERATIONS				70325	3032	15283	51322	688
SECONDARY OPERATIONS				1825	0	7	1818	0
OVERFLIGHTS				34405	1305	7173	24631	1296
TOTAL OPERATIONS				106555	4337	22463	77771	1984
GRAND RAPIDS	(GRR)	S	1					
PRIMARY OPERATIONS				97630	30515	6869	58620	1626
SECONDARY OPERATIONS				2678	0	4	2672	2
OVERFLIGHTS				28845	4790	2428	21183	444
TOTAL OPERATIONS				129153	35305	9301	82475	2072
JACKSON REYNOLDS MUNIC	(JXN)	N	1					
PRIMARY OPERATIONS				12064	0	1942	9862	260
SECONDARY OPERATIONS				424	2	24	398	0
OVERFLIGHTS				10718	463	1457	8654	144
TOTAL OPERATIONS				23206	465	3423	18914	404
KALAMAZOO	(AZO)	S	1					
PRIMARY OPERATIONS				57469	7614	7384	42026	445
SECONDARY OPERATIONS				17435	4775	280	9248	3132
OVERFLIGHTS				31887	794	5603	25083	407
TOTAL OPERATIONS				106791	13183	13267	76357	3984
LANSING	(LAN)	S	1					
PRIMARY OPERATIONS				71972	10651	8743	51080	1498
SECONDARY OPERATIONS				5226	0	46	3528	1652
OVERFLIGHTS				40889	3333	9199	27766	591
TOTAL OPERATIONS				118087	13984	17988	82374	3741
MUSKEGON	(MKG)	N	1					
PRIMARY OPERATIONS				44294	6763	6386	29580	1565
SECONDARY OPERATIONS				7278	328	54	6746	150
OVERFLIGHTS				21277	2506	1722	16842	207
TOTAL OPERATIONS				72849	9597	8162	53168	1922
PONTIAC	(PTK)	L	3					
PRIMARY OPERATIONS				39347	585	2515	35827	420
TOTAL OPERATIONS				39347	585	2515	35827	420
SAGINAW TRI CITY	(MBS)	S	1					
PRIMARY OPERATIONS				45104	9483	9976	25287	358
SECONDARY OPERATIONS				6274	0	135	6098	41
OVERFLIGHTS				28949	15	3679	22718	2537
TOTAL OPERATIONS				80327	9498	13790	54103	2936
TRAVERSE CITY	(TVC)	N	2					
PRIMARY OPERATIONS				20354	5896	6864	6428	1166
TOTAL OPERATIONS				20354	5896	6864	6428	1166
MICHIGAN	STATE TOTAL							
PRIMARY OPERATIONS				735087	260106	128092	338920	7969
SECONDARY OPERATIONS				204749	27709	28990	141327	6723
OVERFLIGHTS				231830	15759	35317	172198	8526
TOTAL OPERATIONS				1171666	303574	192479	652445	23219
MINNESOTA								
DULUTH	(DLH)	S	1					

TABLE 9 FISCAL YEAR 1984

INSTRUMENT OPERATIONS AT AIRPORTS WITH FAA-OPERATED TRAFFIC CONTROL TOWERS, RAPCONS AND RATCFS BY STATE

(CONTINUED)

STATE AND LOCATION NAME	LOCATION IDENTIFIER	HUB	FAC	TOTAL	AIR CARRIER	AIR TAXI	GENERAL AVIATION	MILITARY
MINNESOTA		(CONTINUED)						
DULUTH		(CONTINUED)						
PRIMARY OPERATIONS				19578	6348	1214	6129	5887
SECONDARY OPERATIONS				8772	4242	33	4392	105
OVERFLIGHTS				3122	989	61	1940	132
TOTAL OPERATIONS				31472	11579	1308	12461	6124
MINNEAPOLIS CRYSTAL	(MIC)	L	3					
PRIMARY OPERATIONS				6846	0	6	6719	121
TOTAL OPERATIONS				6846	0	6	6719	121
MINNEAPOLIS FLYING CLOUD	(FCM)	L	3					
PRIMARY OPERATIONS				12694	0	35	12554	105
TOTAL OPERATIONS				12694	0	35	12554	105
MINNEAPOLIS ST PAUL INTL	(MSP)	L	1					
PRIMARY OPERATIONS				319763	196167	49199	67461	6936
SECONDARY OPERATIONS				61006	1	2180	55917	2908
OVERFLIGHTS				20572	1	98	19852	621
TOTAL OPERATIONS				401341	196169	51477	143230	10465
ROCHESTER	(RST)	S	1					
PRIMARY OPERATIONS				29610	8297	5298	14003	2012
SECONDARY OPERATIONS				1079	0	11	1059	9
OVERFLIGHTS				7306	28	2764	4434	80
TOTAL OPERATIONS				37995	8325	8073	19496	2101
ST PAUL	(STP)	L	3					
PRIMARY OPERATIONS				14638	0	798	12986	854
TOTAL OPERATIONS				14638	0	798	12986	854
MINNESOTA		STATE TOTAL						
PRIMARY OPERATIONS				368951	210812	55711	87593	14835
SECONDARY OPERATIONS				70857	4243	2224	61368	3022
OVERFLIGHTS				31000	1018	2923	26226	833
TOTAL OPERATIONS				470808	216073	60858	175187	18690
MISSISSIPPI								
GREENVILLE MUNICIPAL	(GLH)	N	2					
PRIMARY OPERATIONS				3765	1451	15	1979	320
TOTAL OPERATIONS				3765	1451	15	1979	320
GULFPORT	(GPT)	N	1					
PRIMARY OPERATIONS				43895	5584	293	23981	14087
SECONDARY OPERATIONS				11708	1	15	1321	10371
OVERFLIGHTS				39046	483	7438	24685	6440
TOTAL OPERATIONS				94649	6068	7696	49987	30898
JACKSON HAWKINS	(HKS)	S	3					
PRIMARY OPERATIONS				9044	0	226	8015	803
TOTAL OPERATIONS				9044	0	226	8015	803
JACKSON MUN ARPT	(JAN)	S	1					
PRIMARY OPERATIONS				67642	14955	10398	32615	9674
SECONDARY OPERATIONS				13966	0	54	13010	902
OVERFLIGHTS				31590	45	123	29212	2210
TOTAL OPERATIONS				113198	15000	10575	74837	12786
MERIDAN RATCC	(NMM)	N	1					
PRIMARY OPERATIONS				41123	0	0	14	41109
SECONDARY OPERATIONS				41889	2549	2241	7253	29846
OVERFLIGHTS				14850	240	834	12257	1519
TOTAL OPERATIONS				97862	2789	3075	19524	72474
MERIDIAN KEY	(MEI)	N	3					
PRIMARY OPERATIONS				20619	2825	1781	5879	10134
TOTAL OPERATIONS				20619	2825	1781	5879	10134
MISSISSIPPI		STATE TOTAL						
PRIMARY OPERATIONS				156425	21990	10656	58589	65190
SECONDARY OPERATIONS				67563	2550	2310	21584	41119
OVERFLIGHTS				85486	768	8395	66154	10169
TOTAL OPERATIONS				309474	25308	21361	146327	116478
MISSOURI								
COLUMBIA REGIONAL	(COU)	N	1					
PRIMARY OPERATIONS				16928	2633	6121	7569	605

TABLE 9 FISCAL YEAR 1984

INSTRUMENT OPERATIONS AT AIRPORTS WITH FAA-OPERATED TRAFFIC CONTROL TOWERS, RAPCONS AND RATCFS BY STATE

(CONTINUED)

STATE AND LOCATION NAME	LOCATION IDENTIFIER	H U B	F A C	TOTAL	AIR CARRIER	AIR TAXI	GENERAL AVIATION	MILITARY
MISSOURI		(CONTINUED)						
COLUMBIA REGIONAL		(CONTINUED)						
SECONDARY OPERATIONS				8431	3	1834	6047	547
OVERFLIGHTS				1471	1	222	1175	73
TOTAL OPERATIONS				26830	2637	8177	14791	1225
JOPLIN	(JLN)	N	2					
PRIMARY OPERATIONS				6040	1307	1673	3024	36
TOTAL OPERATIONS				6040	1307	1673	3024	36
KANSAS CITY INTERNATIONAL	(MCI)	L	1					
PRIMARY OPERATIONS				190575	113296	63714	12561	1004
SECONDARY OPERATIONS				92549	17	23018	62751	6763
OVERFLIGHTS				30723	42	1750	27643	1288
TOTAL OPERATIONS				313847	113355	88482	102955	9055
KANSAS CITY MUNICIPAL	(MKC)	L	3					
PRIMARY OPERATIONS				53205	2	15642	36983	578
SECONDARY OPERATIONS				7308	0	3862	3444	2
TOTAL OPERATIONS				60513	2	19504	40427	580
SPRINGFIELD	(SGF)	S	1					
PRIMARY OPERATIONS				37789	6818	11992	15618	3361
SECONDARY OPERATIONS				1833	0	5	1816	12
OVERFLIGHTS				7470	32	251	6827	360
TOTAL OPERATIONS				47092	6850	12248	24261	3733
ST JOSEPH	(STJ)	N	1					
PRIMARY OPERATIONS				4651	0	209	2767	1675
SECONDARY OPERATIONS				58	0	2	55	1
OVERFLIGHTS				117	0	10	102	5
TOTAL OPERATIONS				4826	0	221	2924	1681
ST LOUIS INTERNATIONAL	(STL)	L	1					
PRIMARY OPERATIONS				392753	257427	72210	55043	8073
SECONDARY OPERATIONS				62596	51	6987	54277	1281
OVERFLIGHTS				31512	2080	2721	21955	4756
TOTAL OPERATIONS				486861	259558	81918	131275	14110
ST LOUIS SPIRIT OF ST LOU	(SUS)	L	3					
PRIMARY OPERATIONS				30466	0	999	29316	151
TOTAL OPERATIONS				30466	0	999	29316	151
MISSOURI		STATE TOTAL						
PRIMARY OPERATIONS				648736	381481	155919	96582	14754
SECONDARY OPERATIONS				165467	71	31846	124946	8604
OVERFLIGHTS				71293	2155	4954	57702	6482
TOTAL OPERATIONS				885496	383707	192719	279230	29840
MONTANA								
BILLINGS	(BIL)	S	1					
PRIMARY OPERATIONS				85148	15910	16737	52049	452
SECONDARY OPERATIONS				36	0	0	36	0
OVERFLIGHTS				3043	2	208	2789	44
TOTAL OPERATIONS				88227	15912	16945	54874	496
GREAT FALLS	(GTF)	S	1					
PRIMARY OPERATIONS				44884	10448	4476	24413	5547
SECONDARY OPERATIONS				6161	746	4	59	5352
OVERFLIGHTS				2046	2	71	1948	25
TOTAL OPERATIONS				53091	11196	4551	26420	10924
HELENA	(HLN)	N	1					
PRIMARY OPERATIONS				10426	4699	1804	3052	871
OVERFLIGHTS				32	1	2	29	0
TOTAL OPERATIONS				10458	4700	1806	3081	871
MISSOULA	(MSO)	N	1					
PRIMARY OPERATIONS				12526	8253	584	3594	95
OVERFLIGHTS				67	5	2	53	7
TOTAL OPERATIONS				12593	8258	586	3647	102
MONTANA		STATE TOTAL						
PRIMARY OPERATIONS				152984	39310	23601	83108	6965
SECONDARY OPERATIONS				6197	746	4	95	5352
OVERFLIGHTS				5188	10	283	4819	76
TOTAL OPERATIONS				164369	40066	23888	88022	12393
NEBRASKA								
GRAND ISLAND	(GRI)	N	2					

TABLE 9 FISCAL YEAR 1984

INSTRUMENT OPERATIONS AT AIRPORTS WITH FAA-OPERATED TRAFFIC CONTROL TOWERS, RAPCONS AND RATCFS BY STATE

(CONTINUED)

STATE AND LOCATION NAME	LOCATION IDENTIFIER	H U B	F A C	TOTAL	AIR CARRIER	AIR TAXI	GENERAL AVIATION	MILITARY
NEBRASKA		(CONTINUED)						
GRAND ISLAND		(CONTINUED)						
PRIMARY OPERATIONS				6834	1546	973	3840	475
TOTAL OPERATIONS				6834	1546	973	3840	475
LINCOLN MUNICIPAL	(LNK)	S	1					
PRIMARY OPERATIONS				75583	8109	10275	47095	10104
SECONDARY OPERATIONS				670	0	19	610	41
OVERFLIGHTS				13028	466	1235	10818	509
TOTAL OPERATIONS				89281	8575	11529	58523	10654
OMAHA	(OMA)	M	3					
PRIMARY OPERATIONS				97226	42163	25671	28087	1305
TOTAL OPERATIONS				97226	42163	25671	28087	1305
OMAHA OFFUTT AFB	(OFF)	M	1					
PRIMARY OPERATIONS				23466	2	940	2129	20395
SECONDARY OPERATIONS				133577	40626	32271	59383	1297
OVERFLIGHTS				27866	58	2282	25195	331
TOTAL OPERATIONS				184909	40686	35493	86707	22023
NEBRASKA		STATE TOTAL						
PRIMARY OPERATIONS				105883	9657	12188	53064	30974
SECONDARY OPERATIONS				134247	40626	32290	59993	1338
OVERFLIGHTS				40894	524	3517	36013	840
TOTAL OPERATIONS				281024	50807	47995	149070	33152
NEVADA								
LAS VEGAS MCCARRAN INTL	(LAS)	L	1					
PRIMARY OPERATIONS				283523	115546	59526	100772	7679
SECONDARY OPERATIONS				1828	94	190	1240	304
OVERFLIGHTS				54404	1664	12471	27398	12871
TOTAL OPERATIONS				339755	117304	72187	129410	20854
NORTH LAS VEGAS	(VGT)	N	3					
PRIMARY OPERATIONS				872	0	289	576	7
TOTAL OPERATIONS				872	0	289	576	7
RENO INTERNATIONAL	(RNO)	M	1					
PRIMARY OPERATIONS				135698	41160	11302	74990	8246
SECONDARY OPERATIONS				1101	0	26	1004	71
OVERFLIGHTS				5876	4	213	5030	629
TOTAL OPERATIONS				142675	41164	11541	81024	8946
NEVADA		STATE TOTAL						
PRIMARY OPERATIONS				419221	156706	70828	175762	15925
SECONDARY OPERATIONS				2929	94	216	2244	375
OVERFLIGHTS				60280	1668	12684	32428	13500
TOTAL OPERATIONS				482430	158468	83728	210434	29800
NEW HAMPSHIRE								
LEBANON	(LEB)	N	2					
PRIMARY OPERATIONS				12285	0	7405	4836	44
TOTAL OPERATIONS				12285	0	7405	4836	44
MANCHESTER	(MHT)	N	3					
PRIMARY OPERATIONS				20963	635	9789	8538	2001
TOTAL OPERATIONS				20963	635	9789	8538	2001
MANCHESTER	(MHT)	N	2					
PRIMARY OPERATIONS				8369	758	2838	4595	178
TOTAL OPERATIONS				8369	758	2838	4595	178
NEW HAMPSHIRE		STATE TOTAL						
PRIMARY OPERATIONS				20654	758	10243	9431	222
SECONDARY OPERATIONS				0	0	0	0	0
OVERFLIGHTS				0	0	0	0	0
TOTAL OPERATIONS				20654	758	10243	9431	222
NEW JERSEY								
ATLANTIC CITY	(ACY)	N	1					
PRIMARY OPERATIONS				49123	398	16081	21825	10819
SECONDARY OPERATIONS				71514	8	19180	51400	926
OVERFLIGHTS				10536	21	339	6019	4157
TOTAL OPERATIONS				131173	427	35600	79244	15902
ATLANTIC CITY BADER	(AIY)	N	3					

TABLE 9 FISCAL YEAR 1984

INSTRUMENT OPERATIONS AT AIRPORTS WITH FAA-OPERATED TRAFFIC CONTROL TOWERS, RAPCONS AND RATCFS BY STATE

(CONTINUED)

STATE AND LOCATION NAME	LOCATION IDENTIFIER	H U B	F A C	TOTAL	AIR CARRIER	AIR TAXI	GENERAL AVIATION	MILITARY
NEW JERSEY		(CONTINUED)						
ATLANTIC CITY BADER		(CONTINUED)						
PRIMARY OPERATIONS				3915	0	1919	1996	0
TOTAL OPERATIONS				3915	0	1919	1996	0
CALDWELL	(CDW)	N	3					
PRIMARY OPERATIONS				5225	0	1598	3626	1
TOTAL OPERATIONS				5225	0	1598	3626	1
MORRISTOWN	(MMU)	L	3					
PRIMARY OPERATIONS				17428	1	206	16480	741
TOTAL OPERATIONS				17428	1	206	16480	741
NEWARK	(EWR)	L	3					
PRIMARY OPERATIONS				356178	241593	67516	44195	2874
SECONDARY OPERATIONS				7512	40	0	7117	355
OVERFLIGHTS				24382	0	0	24120	262
TOTAL OPERATIONS				388072	241633	67516	75432	3491
TETERBORO	(TEB)	L	3					
PRIMARY OPERATIONS				83959	296	14848	68658	157
TOTAL OPERATIONS				83959	296	14848	68658	157
TRENTON	(TTN)	N	3					
PRIMARY OPERATIONS				22593	1116	4625	15849	1003
TOTAL OPERATIONS				22593	1116	4625	15849	1003
NEW JERSEY		STATE TOTAL						
PRIMARY OPERATIONS				49123	398	16081	21825	10819
SECONDARY OPERATIONS				71514	8	19180	51400	926
OVERFLIGHTS				10536	21	339	6019	4157
TOTAL OPERATIONS				131173	427	35600	79244	15902
NEW MEXICO								
ALBUQUERQUE INTERNATIONAL	(ABQ)	H	1					
PRIMARY OPERATIONS				205222	75529	23281	78392	28020
SECONDARY OPERATIONS				1765	0	13	1718	34
OVERFLIGHTS				20211	51	496	16327	3337
TOTAL OPERATIONS				227198	75580	23790	96437	31391
ROSWELL	(ROW)	N	1					
PRIMARY OPERATIONS				18085	1984	1766	6590	7745
SECONDARY OPERATIONS				794	0	8	781	5
OVERFLIGHTS				2041	118	109	1043	771
TOTAL OPERATIONS				20920	2102	1883	8414	8521
SANTA FE	(SAF)	N	2					
PRIMARY OPERATIONS				6550	281	814	5173	282
TOTAL OPERATIONS				6550	281	814	5173	282
NEW MEXICO		STATE TOTAL						
PRIMARY OPERATIONS				229857	77794	25861	90155	36047
SECONDARY OPERATIONS				2559	0	21	2499	39
OVERFLIGHTS				22252	169	605	17370	4108
TOTAL OPERATIONS				254668	77963	26487	110024	40194
NEW YORK								
ALBANY COUNTY	(ALB)	H	1					
PRIMARY OPERATIONS				123686	22267	48119	49033	4267
SECONDARY OPERATIONS				19485	11	1553	16321	1600
OVERFLIGHTS				32047	721	5405	24101	1820
TOTAL OPERATIONS				175218	22999	55077	89455	7687
BINGHAMTON BROOME COUNTY	(BGM)	N	1					
PRIMARY OPERATIONS				56626	3039	29670	22906	1011
SECONDARY OPERATIONS				6431	62	308	6017	44
OVERFLIGHTS				11931	692	1614	9395	230
TOTAL OPERATIONS				74988	3793	31592	38318	1285
BUFFALO INTERNATIONAL	(BUF)	H	1					
PRIMARY OPERATIONS				132457	72908	21899	36819	831
SECONDARY OPERATIONS				18695	534	555	9548	8058
OVERFLIGHTS				33531	3963	4984	23279	1305
TOTAL OPERATIONS				184683	77405	27438	69646	10194
ELMIRA	(ELM)	N	1					
PRIMARY OPERATIONS				27393	4542	5663	17036	152

TABLE 9 FISCAL YEAR 1984

INSTRUMENT OPERATIONS AT AIRPORTS WITH FAA-OPERATED TRAFFIC CONTROL TOWERS, RAPCONS AND RATCFS BY STATE

(CONTINUED)

STATE AND LOCATION NAME	LOCATION IDENTIFIER	HUB	FAC	TOTAL	AIR CARRIER	AIR TAXI	GENERAL AVIATION	MILITARY
NEW YORK		(CONTINUED)						
ELMIRA		(CONTINUED)						
SECONDARY OPERATIONS				16793	4371	5526	6762	134
OVERFLIGHTS				5873	185	824	4641	223
TOTAL OPERATIONS				50059	9098	12013	28439	509
FARMINGDALE	(FRG)	L	3					
PRIMARY OPERATIONS				18304	0	2111	15930	263
TOTAL OPERATIONS				18304	0	2111	15930	263
GRIFFISS RAPCON	(RME)	N	1					
PRIMARY OPERATIONS				23303	526	186	5975	16616
SECONDARY OPERATIONS				35275	6173	6513	20941	1648
OVERFLIGHTS				34848	6538	11004	14674	2632
TOTAL OPERATIONS				93426	13237	17703	41590	20896
ISLIP MACARTHUR	(ISP)	S	2					
PRIMARY OPERATIONS				44127	10068	13660	19460	939
TOTAL OPERATIONS				44127	10068	13660	19460	939
ITHACA TOMPKINS CO	(ITH)	N	3					
PRIMARY OPERATIONS				14750	4081	6531	4039	99
TOTAL OPERATIONS				14750	4081	6531	4039	99
JOHN F KENNEDY INTL	(JFK)	L	3					
PRIMARY OPERATIONS				360550	213034	118584	28295	637
SECONDARY OPERATIONS				7902	0	185	4416	3301
OVERFLIGHTS				13255	1	3137	8821	1296
TOTAL OPERATIONS				381707	213035	121906	41532	5234
LA GUARDIA	(LGA)	L	3					
PRIMARY OPERATIONS				362133	241751	82825	36971	586
SECONDARY OPERATIONS				818	0	0	818	0
OVERFLIGHTS				139522	0	86660	52287	575
TOTAL OPERATIONS				502473	241751	169485	90076	1161
NEW YORK TRACON	(N90)	L	1					
PRIMARY OPERATIONS				1025935	712502	168349	142363	2721
SECONDARY OPERATIONS				289921	2683	59142	222850	5246
OVERFLIGHTS				125118	9680	37628	76687	1123
TOTAL OPERATIONS				1440974	724865	265119	441900	9090
NIAGARA FALLS	(IAG)	M	3					
PRIMARY OPERATIONS				13587	600	263	6100	6624
TOTAL OPERATIONS				13587	600	263	6100	6624
POUGHKEEPSIE DUTCHESS CO	(POU)	N	2					
PRIMARY OPERATIONS				9545	4	3776	5658	107
TOTAL OPERATIONS				9545	4	3776	5658	107
ROCHESTER MONROE COUNTY	(ROC)	M	1					
PRIMARY OPERATIONS				94197	43829	9518	39985	865
SECONDARY OPERATIONS				5248	3	275	4517	453
OVERFLIGHTS				20331	728	6147	12924	532
TOTAL OPERATIONS				119776	44560	15940	57426	1850
SYRACUSE HANCOCK INTL	(SYR)	M	1					
PRIMARY OPERATIONS				130556	66261	16781	42231	5283
SECONDARY OPERATIONS				4118	1	34	4054	29
OVERFLIGHTS				21283	1160	4424	13766	1933
TOTAL OPERATIONS				155957	67422	21239	60051	7245
UTICA	(UCA)	N	3					
PRIMARY OPERATIONS				23137	6016	5459	10110	1552
TOTAL OPERATIONS				23137	6016	5459	10110	1552
WHITE PLAINS WESTCHESTER	(HPN)	N	2					
PRIMARY OPERATIONS				5317	258	1121	3909	29
TOTAL OPERATIONS				5317	258	1121	3909	29
WHITE PLAINS WESTCHESTER	(HPN)	N	1					
PRIMARY OPERATIONS				23403	800	4459	17980	164
SECONDARY OPERATIONS				1386	0	28	1352	6
OVERFLIGHTS				5422	32	1653	3674	63
TOTAL OPERATIONS				30211	832	6140	23006	233
WHITE PLAINS WESTCHESTER	(HPN)	N	3					
PRIMARY OPERATIONS				44955	1456	9344	33991	164
TOTAL OPERATIONS				44955	1456	9344	33991	164

TABLE 9 FISCAL YEAR 1984

INSTRUMENT OPERATIONS AT AIRPORTS WITH FAA-OPERATED TRAFFIC CONTROL TOWERS, RAPCONS AND RATCFS BY STATE

(CONTINUED)

STATE AND LOCATION NAME	LOCATION IDENTIFIER	HUB	FAC	TOTAL	AIR CARRIER	AIR TAXI	GENERAL AVIATION	MILITARY
NEW YORK		(CONTINUED)						
NEW YORK		STATE TOTAL						
PRIMARY OPERATIONS				1696545	937004	323201	403355	32985
SECONDARY OPERATIONS				397352	13838	73934	292362	17218
OVERFLIGHTS				290384	23699	73683	183141	9861
TOTAL OPERATIONS				2384281	974541	470818	878858	60064
NORTH CAROLINA								
ASHEVILLE	(AVL)	S	1					
PRIMARY OPERATIONS				46320	8375	6903	30693	349
SECONDARY OPERATIONS				319	0	0	319	0
OVERFLIGHTS				26867	1269	4560	19354	1684
TOTAL OPERATIONS				73506	9644	11463	50366	2033
CHARLOTTE DOUGLAS	(CLT)	H	1					
PRIMARY OPERATIONS				303805	153646	58006	84594	7559
SECONDARY OPERATIONS				15675	281	0	15394	0
OVERFLIGHTS				51439	1171	1850	46211	2207
TOTAL OPERATIONS				370919	155098	59856	146199	9766
FAYETTEVILLE GRANNIS	(FAY)	S	1					
PRIMARY OPERATIONS				37755	7046	5267	22281	3161
SECONDARY OPERATIONS				49511	73	2330	12098	35010
OVERFLIGHTS				46478	1331	2938	35009	7200
TOTAL OPERATIONS				133744	8450	10535	69388	45371
GREENSBORO REGIONAL	(GSO)	H	1					
PRIMARY OPERATIONS				123857	45679	10943	66146	1089
SECONDARY OPERATIONS				33110	446	3341	29124	199
OVERFLIGHTS				55849	235	10145	42921	2548
TOTAL OPERATIONS				212816	46360	24429	138191	3836
KINSTON	(ISO)	N	3					
PRIMARY OPERATIONS				9321	2856	761	5012	692
TOTAL OPERATIONS				9321	2856	761	5012	692
RALEIGH DURHAM	(RDU)	H	1					
PRIMARY OPERATIONS				169135	59619	28924	77314	3278
SECONDARY OPERATIONS				6854	0	25	6796	33
OVERFLIGHTS				44459	737	2514	34251	6957
TOTAL OPERATIONS				220448	60356	31463	118361	10268
WILMINGTON NEW HANOVER CO	(ILM)	N	1					
PRIMARY OPERATIONS				51541	5938	4868	35435	5300
SECONDARY OPERATIONS				7768	3550	439	3510	269
OVERFLIGHTS				19990	143	586	10964	8297
TOTAL OPERATIONS				79299	9631	5893	49909	13866
WINSTON SALEM	(INT)	H	3					
PRIMARY OPERATIONS				22940	370	3210	19206	154
TOTAL OPERATIONS				22940	370	3210	19206	154
NORTH CAROLINA		STATE TOTAL						
PRIMARY OPERATIONS				732413	280303	114911	316463	20736
SECONDARY OPERATIONS				113237	4350	6135	67241	35511
OVERFLIGHTS				245082	4886	22593	188710	28893
TOTAL OPERATIONS				1090732	289539	143639	572414	85140
NORTH DAKOTA								
BISMARCK	(BIS)	N	1					
PRIMARY OPERATIONS				22410	8540	2778	10000	1092
SECONDARY OPERATIONS				200	0	0	200	0
OVERFLIGHTS				3330	2	41	998	2289
TOTAL OPERATIONS				25940	8542	2819	11198	3381
FARGO HECTOR FIELD	(FAR)	S	1					
PRIMARY OPERATIONS				51097	8400	4335	32335	6027
OVERFLIGHTS				6837	101	1753	4773	210
TOTAL OPERATIONS				57934	8501	6088	37108	6237
GRAND FORKS INTERNATIONAL	(GFK)	N	2					
PRIMARY OPERATIONS				20905	6379	1574	12774	178
TOTAL OPERATIONS				20905	6379	1574	12774	178
MINOT INTERNATIONAL	(MOT)	N	2					
PRIMARY OPERATIONS				7987	4034	292	3009	652
TOTAL OPERATIONS				7987	4034	292	3009	652

TABLE 9 FISCAL YEAR 1984

INSTRUMENT OPERATIONS AT AIRPORTS WITH FAA-OPERATED TRAFFIC CONTROL TOWERS, RAPCONS AND RATCFS BY STATE

(CONTINUED)

STATE AND LOCATION NAME	LOCATION IDENTIFIER	H U B	F A C	TOTAL	AIR CARRIER	AIR TAXI	GENERAL AVIATION	MILITARY
NORTH DAKOTA		(CONTINUED)						
NORTH DAKOTA		STATE TOTAL						
PRIMARY OPERATIONS				102399	27353	8979	58118	7949
SECONDARY OPERATIONS				200	0	0	200	0
OVERFLIGHTS				10167	103	1794	5771	2499
TOTAL OPERATIONS				112766	27456	10773	64089	10448
OHIO								
AKRON CANTON REGIONAL	(CAK)	S	1					
PRIMARY OPERATIONS				74266	4728	12581	52066	4891
SECONDARY OPERATIONS				19956	5	88	19633	230
OVERFLIGHTS				43907	267	9761	33334	545
TOTAL OPERATIONS				138129	5000	22430	105033	5666
CINCINNATI LUNKEN	(LUK)	M	3					
PRIMARY OPERATIONS				39461	1	6278	32835	347
TOTAL OPERATIONS				39461	1	6278	32835	347
CLEVELAND BURKE LAKEFRONT	(BKL)	L	3					
PRIMARY OPERATIONS				22950	1947	6055	14723	225
TOTAL OPERATIONS				22950	1947	6055	14723	225
CLEVELAND CUYAHOGA COUNTY	(CGF)	L	3					
PRIMARY OPERATIONS				15046	0	827	14190	29
TOTAL OPERATIONS				15046	0	827	14190	29
CLEVELAND HOPKINS INTL	(CLE)	L	1					
PRIMARY OPERATIONS				230698	143931	25043	56807	4917
SECONDARY OPERATIONS				64734	6069	12499	45956	210
OVERFLIGHTS				48754	6023	6661	34725	1345
TOTAL OPERATIONS				344186	156023	44203	137488	6472
COLUMBUS INTERNATIONAL	(CMH)	M	1					
PRIMARY OPERATIONS				191854	51212	57201	81501	1940
SECONDARY OPERATIONS				58442	1	665	43546	14230
OVERFLIGHTS				62036	286	9724	49917	2109
TOTAL OPERATIONS				312332	51499	67590	174964	18279
COLUMBUS OHIO ST	(OSU)	M	3					
PRIMARY OPERATIONS				23349	0	212	21897	1240
TOTAL OPERATIONS				23349	0	212	21897	1240
DAYTON	(DAY)	M	1					
PRIMARY OPERATIONS				153021	84731	24415	42092	1783
SECONDARY OPERATIONS				78751	17713	462	31385	29191
OVERFLIGHTS				71148	1788	14453	53052	1855
TOTAL OPERATIONS				302920	104232	39330	126529	32829
MANSFIELD LAHM MUNICIPAL	(MFD)	N	1					
PRIMARY OPERATIONS				17989	51	3295	11082	3561
SECONDARY OPERATIONS				6498	0	426	6036	36
OVERFLIGHTS				36921	22	15293	21446	160
TOTAL OPERATIONS				61408	73	19014	38564	3757
TOLEDO EXPRESS	(TOL)	S	1					
PRIMARY OPERATIONS				65083	19089	3383	39097	3514
SECONDARY OPERATIONS				19523	0	569	18903	51
OVERFLIGHTS				50926	1138	13801	35505	482
TOTAL OPERATIONS				135532	20227	17753	93505	4047
YOUNGSTOWN	(YNG)	S	1					
PRIMARY OPERATIONS				57990	2561	10180	40982	4267
SECONDARY OPERATIONS				17597	4	4520	13036	37
OVERFLIGHTS				28544	470	9531	18300	243
TOTAL OPERATIONS				104131	3035	24231	72318	4547
OHIO		STATE TOTAL						
PRIMARY OPERATIONS				790901	306303	136098	323627	24873
SECONDARY OPERATIONS				265501	23792	19229	178495	43985
OVERFLIGHTS				342236	9994	79224	246279	6739
TOTAL OPERATIONS				1398638	340089	234551	748401	75597
OKLAHOMA								
CLINTON SHERMAN	(CSM)	N	1					
PRIMARY OPERATIONS				9854	2	2	5518	4332
SECONDARY OPERATIONS				782	0	0	782	0
OVERFLIGHTS				376	0	3	312	61

TABLE 9 FISCAL YEAR 1984

INSTRUMENT OPERATIONS AT AIRPORTS WITH FAA-OPERATED TRAFFIC CONTROL TOWERS, RAPCONS AND RATCFS BY STATE

(CONTINUED)

STATE AND LOCATION NAME	LOCATION IDENTIFIER	H U B	F A C	TOTAL	AIR CARRIER	AIR TAXI	GENERAL AVIATION	MILITARY
OKLAHOMA		(CONTINUED)						
CLINTON SHERMAN		(CONTINUED)						
TOTAL OPERATIONS				11012	2	5	6612	4393
LAWTON MUNICIPAL	(LAW)	N	3					
PRIMARY OPERATIONS				17436	4	4989	4397	8046
TOTAL OPERATIONS				17436	4	4989	4397	8046
OKLAHOMA CITY WILEY POST	(PWA)	M	3					
PRIMARY OPERATIONS				23594	0	58	23446	90
TOTAL OPERATIONS				23594	0	58	23446	90
OKLAHOMA CITY WILL ROGERS	(OKC)	M	1					
PRIMARY OPERATIONS				147112	52315	21332	69504	3961
SECONDARY OPERATIONS				119018	1296	1962	75835	39925
OVERFLIGHTS				15584	23	233	13970	1358
TOTAL OPERATIONS				281714	53634	23527	159309	45244
TULSA INTERNATIONAL	(TUL)	M	1					
PRIMARY OPERATIONS				158649	55808	16388	68302	18151
SECONDARY OPERATIONS				6389	0	39	6327	23
OVERFLIGHTS				17114	34	1175	15317	588
TOTAL OPERATIONS				182152	55842	17602	89946	18762
TULSA RIVERSIDE	(RVS)	M	3					
PRIMARY OPERATIONS				4912	0	0	4910	2
TOTAL OPERATIONS				4912	0	0	4910	2
OKLAHOMA		STATE TOTAL						
PRIMARY OPERATIONS				315615	108125	37722	143324	26444
SECONDARY OPERATIONS				126189	1296	2001	82944	39948
OVERFLIGHTS				33074	57	1411	29599	2007
TOTAL OPERATIONS				474878	109478	41134	255867	68399
OREGON								
EUGENE	(EUG)	S	1					
PRIMARY OPERATIONS				28110	7510	6975	12684	941
SECONDARY OPERATIONS				4461	0	12	4219	230
OVERFLIGHTS				5830	1	838	4414	577
TOTAL OPERATIONS				38401	7511	7825	21317	1748
HILLSBORO	(HIO)	M	3					
PRIMARY OPERATIONS				11181	0	442	10589	150
TOTAL OPERATIONS				11181	0	442	10589	150
KLAMATH FALLS	(LMT)	N	2					
PRIMARY OPERATIONS				9490	689	2744	3092	2965
TOTAL OPERATIONS				9490	689	2744	3092	2965
MEDFORD JACKSON COUNTY	(MFR)	N	1					
PRIMARY OPERATIONS				21652	8713	3403	9220	316
OVERFLIGHTS				290	0	1	281	8
TOTAL OPERATIONS				21942	8713	3404	9501	324
PORTLAND INTERNATIONAL	(PDX)	M	1					
PRIMARY OPERATIONS				187543	105186	13202	57486	11669
SECONDARY OPERATIONS				28701	94	1025	27148	434
OVERFLIGHTS				39080	187	921	36567	1405
TOTAL OPERATIONS				255324	105467	15148	121201	13508
SALEM MCNARY FIELD	(SLE)	N	2					
PRIMARY OPERATIONS				9303	0	1686	6282	1335
TOTAL OPERATIONS				9303	0	1686	6282	1335
TROUTDALE	(TTD)	M	3					
PRIMARY OPERATIONS				3116	0	39	3059	18
TOTAL OPERATIONS				3116	0	39	3059	18
OREGON		STATE TOTAL						
PRIMARY OPERATIONS				256098	122098	28010	88764	17226
SECONDARY OPERATIONS				33162	94	1037	31367	664
OVERFLIGHTS				45200	188	1760	41262	1990
TOTAL OPERATIONS				334460	122380	30807	161393	19880
PENNSYLVANIA								
ALLENTOWN	(ABE)	S	1					
PRIMARY OPERATIONS				70593	8285	18532	41821	1955

TABLE 9 FISCAL YEAR 1984

INSTRUMENT OPERATIONS AT AIRPORTS WITH FAA-OPERATED TRAFFIC CONTROL TOWERS, RAPCONS AND RATCFS BY STATE

(CONTINUED)

STATE AND LOCATION NAME	LOCATION IDENTIFIER	HUB	FAC	TOTAL	AIR CARRIER	AIR TAXI	GENERAL AVIATION	MILITARY
PENNSYLVANIA		(CONTINUED)						
ALLENTOWN		(CONTINUED)						
SECONDARY OPERATIONS				8473	0	26	8425	22
OVERFLIGHTS				32166	40	5283	25944	899
TOTAL OPERATIONS				111232	8325	23841	76190	2876
ERIE	(ERI)	S	1					
PRIMARY OPERATIONS				48709	3944	11506	32292	967
SECONDARY OPERATIONS				23765	0	12187	11435	143
OVERFLIGHTS				24295	3	5000	18847	445
TOTAL OPERATIONS				96769	3947	28693	62574	1555
HARRISBURG	(CXY)	S	1					
PRIMARY OPERATIONS				36417	0	626	34401	1390
SECONDARY OPERATIONS				93398	8001	33312	43691	8394
OVERFLIGHTS				24798	29	2554	20409	1806
TOTAL OPERATIONS				154613	8030	36492	98501	11590
LANCASTER	(LNS)	S	3					
PRIMARY OPERATIONS				22919	0	7482	13835	1602
TOTAL OPERATIONS				22919	0	7482	13835	1602
MIDDLETOWN	(MDT)	S	3					
PRIMARY OPERATIONS				48393	7802	24450	12219	3922
TOTAL OPERATIONS				48393	7802	24450	12219	3922
NORTH PHILADELPHIA	(PNE)	L	3					
PRIMARY OPERATIONS				19101	0	2586	16358	157
TOTAL OPERATIONS				19101	0	2586	16358	157
PHILADELPHIA INTL	(PHL)	L	1					
PRIMARY OPERATIONS				339904	140222	124562	73705	1415
SECONDARY OPERATIONS				112864	1380	15339	76111	20034
OVERFLIGHTS				45259	339	5894	33562	5464
TOTAL OPERATIONS				498027	141941	145795	183378	26913
PITTSBURGH ALLEGHENY	(AGC)	L	3					
PRIMARY OPERATIONS				33539	6	2317	31048	168
TOTAL OPERATIONS				33539	6	2317	31048	168
PITTSBURGH GREATER INTL	(PIT)	L	1					
PRIMARY OPERATIONS				345619	206519	92968	39125	7007
SECONDARY OPERATIONS				63296	20	7820	54895	561
OVERFLIGHTS				37877	211	2566	34533	567
TOTAL OPERATIONS				446792	206750	103354	128553	8135
READING	(RDG)	N	1					
PRIMARY OPERATIONS				20425	75	6971	12131	1248
OVERFLIGHTS				27355	1346	10789	14212	1008
TOTAL OPERATIONS				47780	1421	17760	26343	2256
WILKES BARRE	(AVP)	S	1					
PRIMARY OPERATIONS				42534	4302	16782	20799	651
SECONDARY OPERATIONS				19010	2	5365	13319	324
OVERFLIGHTS				17802	73	1868	15479	382
TOTAL OPERATIONS				79346	4377	24015	49597	1357
WILLIAMSPORT	(IPT)	S	3					
PRIMARY OPERATIONS				10536	380	4305	5711	140
TOTAL OPERATIONS				10536	380	4305	5711	140
PENNSYLVANIA		STATE TOTAL						
PRIMARY OPERATIONS				904201	363347	271947	254274	14633
SECONDARY OPERATIONS				320806	9403	74049	207876	29478
OVERFLIGHTS				209552	2041	33954	162986	10571
TOTAL OPERATIONS				1434559	374791	379950	625136	54682
RHODE ISLAND								
PROVIDENCE	(PVD)	S	3					
PRIMARY OPERATIONS				43908	26659	5349	11155	745
TOTAL OPERATIONS				43908	26659	5349	11155	745
QUONSET POINT NAS	(OQU)	N	1					
PRIMARY OPERATIONS				4346	10	256	1223	2857
SECONDARY OPERATIONS				95274	26511	23988	42307	2468
OVERFLIGHTS				49406	1299	8103	38185	1819
TOTAL OPERATIONS				149026	27820	32347	81715	7144
RHODE ISLAND		STATE TOTAL						
PRIMARY OPERATIONS				4346	10	256	1223	2857
SECONDARY OPERATIONS				95274	26511	23988	42307	2468
OVERFLIGHTS				49406	1299	8103	38185	1819
TOTAL OPERATIONS				149026	27820	32347	81715	7144

TABLE 9 FISCAL YEAR 1984

INSTRUMENT OPERATIONS AT AIRPORTS WITH FAA-OPERATED TRAFFIC CONTROL TOWERS, RAPCONS AND RATCFS BY STATE

(CONTINUED)

STATE AND LOCATION NAME	LOCATION IDENTIFIER	HUB	FAC	TOTAL	AIR CARRIER	AIR TAXI	GENERAL AVIATION	MILITARY
SOUTH CAROLINA								
CHARLESTON AFB MUNICIPAL	(CHS)	S	1					
PRIMARY OPERATIONS				106757	22175	4201	44414	35967
SECONDARY OPERATIONS				5276	0	0	5274	2
OVERFLIGHTS				27708	0	759	22661	4288
TOTAL OPERATIONS				139741	22175	4960	72349	40257
COLUMBIA METROPOLITAN	(CAE)	S	1					
PRIMARY OPERATIONS				91788	18660	13230	53070	6828
SECONDARY OPERATIONS				6735	0	16	5953	766
OVERFLIGHTS				26135	16	1043	21491	3585
TOTAL OPERATIONS				124658	18676	14289	80514	11179
FLORENCE CITY	(FLO)	N	1					
PRIMARY OPERATIONS				12824	1	6658	5086	1079
SECONDARY OPERATIONS				1438	0	52	1344	42
OVERFLIGHTS				7387	18	688	5140	1541
TOTAL OPERATIONS				21649	19	7398	11570	2662
GREENVILLE MUNICIPAL	(GMU)	S	3					
PRIMARY OPERATIONS				16451	0	433	15916	102
TOTAL OPERATIONS				16451	0	433	15916	102
GREER	(GSP)	S	1					
PRIMARY OPERATIONS				55050	14609	8246	30044	2151
SECONDARY OPERATIONS				30922	0	1106	29589	227
OVERFLIGHTS				44578	1198	4842	36793	1745
TOTAL OPERATIONS				130550	15807	14194	96426	4123
MYRTLE BEACH	(CRE)	N	3					
PRIMARY OPERATIONS				8266	0	340	7839	87
TOTAL OPERATIONS				8266	0	340	7839	87
SOUTH CAROLINA	STATE TOTAL							
PRIMARY OPERATIONS				266419	55445	32335	132614	46025
SECONDARY OPERATIONS				44371	0	1174	42160	1037
OVERFLIGHTS				105808	1232	7332	86085	11159
TOTAL OPERATIONS				416598	56677	40841	260859	58221
SOUTH DAKOTA								
RAPID CITY	(RAP)	S	3					
PRIMARY OPERATIONS				19782	8087	4051	6443	1201
TOTAL OPERATIONS				19782	8087	4051	6443	1201
SIOUX FALLS FOSS FLD	(FSD)	S	1					
PRIMARY OPERATIONS				37710	15263	4738	13903	3806
SECONDARY OPERATIONS				559	0	1	558	0
OVERFLIGHTS				3565	6	396	3112	51
TOTAL OPERATIONS				41834	15269	5135	17573	3857
SOUTH DAKOTA	STATE TOTAL							
PRIMARY OPERATIONS				37710	15263	4738	13903	3806
SECONDARY OPERATIONS				559	0	1	558	0
OVERFLIGHTS				3565	6	396	3112	51
TOTAL OPERATIONS				41834	15269	5135	17573	3857
TENNESSEE								
BRISTOL TRI CITY	(TRI)	S	1					
PRIMARY OPERATIONS				61382	9835	10021	41084	442
SECONDARY OPERATIONS				6754	0	1050	5686	18
OVERFLIGHTS				27110	33	948	23041	3088
TOTAL OPERATIONS				95246	9868	12019	69811	3548
CHATTANOOGA	(CHA)	S	1					
PRIMARY OPERATIONS				77011	8765	7522	58708	2016
SECONDARY OPERATIONS				5899	0	0	5899	0
OVERFLIGHTS				23862	27	524	21596	1715
TOTAL OPERATIONS				106772	8792	8046	86203	3731
KNOXVILLE MCGHEE TYSON	(TYS)	S	1					
PRIMARY OPERATIONS				97383	20826	17888	50889	7780
SECONDARY OPERATIONS				12587	0	12	12573	2
OVERFLIGHTS				31772	36	3402	26977	1357
TOTAL OPERATIONS				141742	20862	21302	90439	9139
MEMPHIS INTERNATIONAL	(MEM)	M	1					
PRIMARY OPERATIONS				279405	133056	45659	97085	3605

TABLE 9 FISCAL YEAR 1984

INSTRUMENT OPERATIONS AT AIRPORTS WITH FAA-OPERATED TRAFFIC CONTROL TOWERS, RAPCONS AND RATCFS BY STATE

(CONTINUED)

STATE AND LOCATION NAME	LOCATION IDENTIFIER	H U B	F A C	TOTAL	AIR CARRIER	AIR TAXI	GENERAL AVIATION	MILITARY
TENNESSEE		(CONTINUED)						
MEMPHIS INTERNATIONAL		(CONTINUED)						
SECONDARY OPERATIONS				19644	0	2	7489	12153
OVERFLIGHTS				17777	8	354	15607	1808
TOTAL OPERATIONS				316826	133064	46015	120181	17566
NASHVILLE METROPOLITAN	(BNA)	M	1					
PRIMARY OPERATIONS				193336	54326	30147	102532	6331
SECONDARY OPERATIONS				8903	185	336	7927	455
OVERFLIGHTS				23453	120	1503	19631	2199
TOTAL OPERATIONS				225692	54631	31986	130090	8985
TENNESSEE		STATE TOTAL						
PRIMARY OPERATIONS				708517	226808	111237	350298	20174
SECONDARY OPERATIONS				53787	185	1400	39574	12628
OVERFLIGHTS				123974	224	6731	106852	10167
TOTAL OPERATIONS				886278	227217	119368	496724	42969
TEXAS								
ABILENE	(ABI)	N	1					
PRIMARY OPERATIONS				63402	1067	11508	47506	3321
SECONDARY OPERATIONS				34987	706	49	1282	32950
OVERFLIGHTS				7915	2	338	7320	255
TOTAL OPERATIONS				106304	1775	11895	56108	36526
AMARILLO	(AMA)	S	1					
PRIMARY OPERATIONS				75633	12150	6519	39912	17052
SECONDARY OPERATIONS				16000	0	20	15977	3
OVERFLIGHTS				8514	0	104	7590	820
TOTAL OPERATIONS				100147	12150	6643	63479	17875
AUSTIN	(AUS)	S	1					
PRIMARY OPERATIONS				203932	57844	14087	124803	7198
SECONDARY OPERATIONS				53150	0	0	17876	35274
OVERFLIGHTS				22291	110	2128	18545	1508
TOTAL OPERATIONS				279373	57954	16215	161224	43980
BEAUMONT PORT ARTHUR	(BPT)	N	1					
PRIMARY OPERATIONS				49840	4	21123	28111	602
SECONDARY OPERATIONS				7128	0	697	6408	23
OVERFLIGHTS				23695	23	8731	14449	492
TOTAL OPERATIONS				80663	27	30551	48968	1117
BROWNSVILLE INTERNATIONAL	(BRO)	N	1					
PRIMARY OPERATIONS				12370	2728	816	6440	2386
SECONDARY OPERATIONS				19020	10377	971	4627	3045
OVERFLIGHTS				312	7	10	236	59
TOTAL OPERATIONS				31702	13112	1797	11303	5490
COLLEGE STATION	(CLL)	N	2					
PRIMARY OPERATIONS				10233	10	2983	6544	696
TOTAL OPERATIONS				10233	10	2983	6544	696
COLLEGE STATION	(CLL)	N	1					
PRIMARY OPERATIONS				10297	2	3047	6413	835
SECONDARY OPERATIONS				187	0	0	187	0
OVERFLIGHTS				17	0	0	16	1
TOTAL OPERATIONS				10501	2	3047	6616	836
CORPUS CHRISTI	(CRP)	S	1					
PRIMARY OPERATIONS				84093	17258	15452	39880	11503
SECONDARY OPERATIONS				57079	0	369	3947	52763
OVERFLIGHTS				13105	6	514	10407	2178
TOTAL OPERATIONS				154277	17264	16335	54234	66444
DALLAS ADDISON	(ADS)	L	3					
PRIMARY OPERATIONS				28682	0	705	27924	53
TOTAL OPERATIONS				28682	0	705	27924	53
DALLAS FT WORTH REGIONAL	(DFW)	L	1					
PRIMARY OPERATIONS				503700	390869	89196	22918	717
SECONDARY OPERATIONS				383669	107416	30215	206117	39921
OVERFLIGHTS				39785	246	2911	35975	653
TOTAL OPERATIONS				927154	498531	122322	265010	41291
DALLAS LOVE FIELD	(DAL)	L	3					
PRIMARY OPERATIONS				261192	106341	25357	128210	1284
TOTAL OPERATIONS				261192	106341	25357	128210	1284

TABLE 9 FISCAL YEAR 1984

INSTRUMENT OPERATIONS AT AIRPORTS WITH FAA-OPERATED TRAFFIC CONTROL TOWERS, RAPCONS AND RATCFS BY STATE

(CONTINUED)

STATE AND LOCATION NAME	LOCATION IDENTIFIER	HUB	FAC	TOTAL	AIR CARRIER	AIR TAXI	GENERAL AVIATION	MILITARY
TEXAS		(CONTINUED)						
DALLAS REDBIRD	(RBD)	L	3					
PRIMARY OPERATIONS				3643	0	320	3280	43
TOTAL OPERATIONS				3643	0	320	3280	43
EL PASO INTERNATIONAL	(ELP)	M	1					
PRIMARY OPERATIONS				137158	38239	11403	72312	15504
SECONDARY OPERATIONS				5764	7	7	435	5315
OVERFLIGHTS				12178	4	1258	8092	2824
TOTAL OPERATIONS				155100	38250	12668	80539	23643
FORT WORTH MEACHAM	(FTW)	L	3					
PRIMARY OPERATIONS				24298	23	2252	21804	219
TOTAL OPERATIONS				24298	23	2252	21804	219
HARLINGEN INDUSTRIAL AP	(HRL)	N	3					
PRIMARY OPERATIONS				17639	10188	902	3694	2855
TOTAL OPERATIONS				17639	10188	902	3694	2855
HOUSTON HOBBY	(HOU)	L	3					
PRIMARY OPERATIONS				206800	110905	10541	84614	740
OVERFLIGHTS				774	6	447	141	180
TOTAL OPERATIONS				207574	110911	10988	84755	920
HOUSTON INTERCONTINENTAL	(IAH)	L	1					
PRIMARY OPERATIONS				321136	176701	82572	60831	1032
SECONDARY OPERATIONS				291881	111548	18665	154297	7371
OVERFLIGHTS				40273	367	3131	35440	1335
TOTAL OPERATIONS				653290	288616	104368	250568	9738
LONGVIEW	(GGG)	N	1					
PRIMARY OPERATIONS				46503	53	6447	38843	1160
SECONDARY OPERATIONS				2309	0	2	2303	4
OVERFLIGHTS				11409	79	1311	9529	490
TOTAL OPERATIONS				60221	132	7760	50675	1654
LUBBOCK	(LBB)	S	1					
PRIMARY OPERATIONS				100908	23674	4492	58672	14070
SECONDARY OPERATIONS				152105	0	1	1632	150472
OVERFLIGHTS				11207	270	419	9985	533
TOTAL OPERATIONS				264220	23944	4912	70289	165075
MC ALLEN	(MFE)	N	1					
PRIMARY OPERATIONS				16320	6422	802	8253	843
OVERFLIGHTS				196	1	2	188	5
TOTAL OPERATIONS				16516	6423	804	8441	848
MIDLAND	(MAF)	S	1					
PRIMARY OPERATIONS				95281	20925	5561	63837	4958
SECONDARY OPERATIONS				21140	0	197	20927	16
OVERFLIGHTS				5049	2	37	4730	280
TOTAL OPERATIONS				121470	20927	5795	89494	5254
SAN ANGELO	(SJT)	N	1					
PRIMARY OPERATIONS				30358	2	8652	12438	9266
OVERFLIGHTS				622	0	4	471	147
TOTAL OPERATIONS				30980	2	8656	12909	9413
SAN ANTONIO INTERNATIONAL	(SAT)	M	1					
PRIMARY OPERATIONS				182034	67366	12752	96530	5386
SECONDARY OPERATIONS				145258	5295	321	6953	132689
OVERFLIGHTS				22833	743	369	17828	3993
TOTAL OPERATIONS				350125	73404	13442	121311	141968
SAN ANTONIO STINSON	(SSF)	N	3					
PRIMARY OPERATIONS				1099	0	0	811	288
TOTAL OPERATIONS				1099	0	0	811	288
TOMBALL D W HOOKS	(DWH)	L	3					
PRIMARY OPERATIONS				11905	0	285	11389	231
TOTAL OPERATIONS				11905	0	285	11389	231
TYLER	(TYR)	N	1					
PRIMARY OPERATIONS				15524	2	4930	10451	141
OVERFLIGHTS				473	0	30	402	41
TOTAL OPERATIONS				15997	2	4960	10853	182
WACO MUNICIPAL	(ACT)	N	1					
PRIMARY OPERATIONS				16648	12	4961	10131	1544

AD-A154 318 FAA AIR TRAFFIC ACTIVITY FISCAL YEAR 1984(U) FEDERAL AVIATION ADMINISTRATION WASHINGTON DC OFFICE OF MANAGEMENT SYSTEMS N TREMBLEY 30 SEP 84 2/3

UNCLASSIFIED F/G 1/5 NL





MICROCOPY RESOLUTION TEST CHART
NATIONAL BUREAU OF STANDARDS-1963 A

TABLE 9 FISCAL YEAR 1984

INSTRUMENT OPERATIONS AT AIRPORTS WITH FAA-OPERATED TRAFFIC CONTROL TOWERS, RAPCONS AND RATCFS BY STATE

(CONTINUED)

STATE AND LOCATION NAME	LOCATION IDENTIFIER	H U B	F A C	TOTAL	AIR CARRIER	AIR TAXI	GENERAL AVIATION	MILITARY
TEXAS		(CONTINUED)						
WACO MUNICIPAL		(CONTINUED)						
SECONDARY OPERATIONS				4916	14	102	3849	951
OVERFLIGHTS				6431	9	1952	4175	295
TOTAL OPERATIONS				27995	35	7015	18155	2790
TEXAS		STATE TOTAL						
PRIMARY OPERATIONS				1975370	815328	307303	754525	98214
SECONDARY OPERATIONS				1194593	235363	51616	446817	460797
OVERFLIGHTS				226305	1869	23249	185378	15809
TOTAL OPERATIONS				3396268	1052560	382168	1386720	574820
UTAH								
OGDEN MUNICIAPL	(OGD)	N	3					
PRIMARY OPERATIONS				3954	12	57	3460	425
TOTAL OPERATIONS				3954	12	57	3460	425
SALT LAKE CITY INTL	(SLC)	M	1					
PRIMARY OPERATIONS				228485	95393	44139	83501	5452
SECONDARY OPERATIONS				52891	5882	185	7629	39195
OVERFLIGHTS				9808	21	1161	7622	1004
TOTAL OPERATIONS				291184	101296	45485	98752	45651
UTAH		STATE TOTAL						
PRIMARY OPERATIONS				228485	95393	44139	83501	5452
SECONDARY OPERATIONS				52891	5882	185	7629	39195
OVERFLIGHTS				9808	21	1161	7622	1004
TOTAL OPERATIONS				291184	101296	45485	98752	45651
VERMONT								
BURLINGTON INTERNATIONAL	(BTV)	N	1					
PRIMARY OPERATIONS				90499	13651	25408	45237	6203
SECONDARY OPERATIONS				27535	0	1941	3285	22309
OVERFLIGHTS				14527	59	4613	7883	1972
TOTAL OPERATIONS				132561	13710	31962	56405	30484
VERMONT		STATE TOTAL						
PRIMARY OPERATIONS				90499	13651	25408	45237	6203
SECONDARY OPERATIONS				27535	0	1941	3285	22309
OVERFLIGHTS				14527	59	4613	7883	1972
TOTAL OPERATIONS				132561	13710	31962	56405	30484
VIRGINIA								
CHARLOTTESVILLE ALBEMARLE	(CHO)	N	2					
PRIMARY OPERATIONS				23007	2778	12182	7494	553
TOTAL OPERATIONS				23007	2778	12182	7494	553
LYNCHBURG	(LYH)	N	2					
PRIMARY OPERATIONS				22030	2844	10427	8574	185
TOTAL OPERATIONS				22030	2844	10427	8574	185
NEWPORT NEWS	(PHF)	S	3					
PRIMARY OPERATIONS				25758	22	12205	9336	4195
TOTAL OPERATIONS				25758	22	12205	9336	4195
NORFOLK REGIONAL	(ORF)	M	1					
PRIMARY OPERATIONS				164524	44584	15984	70374	33582
SECONDARY OPERATIONS				140159	2734	13090	23906	100429
OVERFLIGHTS				9098	76	225	5822	2975
TOTAL OPERATIONS				313781	47394	29299	100102	136986
RICHMOND BYRD INTL	(RIC)	S	1					
PRIMARY OPERATIONS				141017	27355	42572	59401	11689
SECONDARY OPERATIONS				8234	0	927	6292	1015
OVERFLIGHTS				41171	32	8623	25909	6607
TOTAL OPERATIONS				190422	27387	52122	91602	19311
ROANOKE	(ROA)	S	1					
PRIMARY OPERATIONS				74105	13639	18054	41918	494
SECONDARY OPERATIONS				4295	0	272	3995	28
OVERFLIGHTS				19060	383	1708	15351	1618
TOTAL OPERATIONS				97460	14022	20034	61264	2140
WASHINGTON DULLES INTL	(IAD)	L	1					
PRIMARY OPERATIONS				160940	54868	19052	76372	10648
SECONDARY OPERATIONS				38769	0	2472	28899	7398

TABLE 9 FISCAL YEAR 1984

INSTRUMENT OPERATIONS AT AIRPORTS WITH FAA-OPERATED TRAFFIC CONTROL TOWERS, RAPCONS AND RATCFS BY STATE

(CONTINUED)

STATE AND LOCATION NAME	LOCATION IDENTIFIER	HUB	FAC	TOTAL	AIR CARRIER	AIR TAXI	GENERAL AVIATION	MILITARY
VIRGINIA		(CONTINUED)						
WASHINGTON DULLES INTL		(CONTINUED)						
OVERFLIGHTS				69531	276	24709	39471	5075
TOTAL OPERATIONS				269240	55144	46233	144742	23121
VIRGINIA		STATE TOTAL						
PRIMARY OPERATIONS				585623	146068	118271	264133	57151
SECONDARY OPERATIONS				191457	2734	16761	63092	108870
OVERFLIGHTS				138860	767	35265	86553	16275
TOTAL OPERATIONS				915940	149569	170297	413778	182296
VIRGIN ISLANDS								
ST CROIX ALEX HAMILTON	(STX)	N	2					
PRIMARY OPERATIONS				16967	12809	2206	1393	559
TOTAL OPERATIONS				16967	12809	2206	1393	559
ST THOMAS H S TRUMAN	(STT)	S	3					
PRIMARY OPERATIONS				28688	18388	8682	1440	178
TOTAL OPERATIONS				28688	18388	8682	1440	178
VIRGIN ISLANDS		STATE TOTAL						
PRIMARY OPERATIONS				16967	12809	2206	1393	559
SECONDARY OPERATIONS				0	0	0	0	0
OVERFLIGHTS				0	0	0	0	0
TOTAL OPERATIONS				16967	12809	2206	1393	559
WASHINGTON								
EVERETT PAINE FIELD	(PAE)	N	2					
PRIMARY OPERATIONS				14644	1	1	13073	1569
TOTAL OPERATIONS				14644	1	1	13073	1569
MOSES LAKE GRANT	(MWH)	N	1					
PRIMARY OPERATIONS				20918	53	870	15685	4310
SECONDARY OPERATIONS				931	0	144	730	57
OVERFLIGHTS				974	0	369	453	152
TOTAL OPERATIONS				22823	53	1383	16868	4519
OLYMPIA	(OLM)	N	3					
PRIMARY OPERATIONS				7232	113	39	6656	424
TOTAL OPERATIONS				7232	113	39	6656	424
PASCO TRI CITIES	(PSC)	N	2					
PRIMARY OPERATIONS				25219	2449	18051	4229	490
TOTAL OPERATIONS				25219	2449	18051	4229	490
RENTON	(RNT)	L	3					
PRIMARY OPERATIONS				4165	2	15	4140	8
TOTAL OPERATIONS				4165	2	15	4140	8
SEATTLE BOEING	(BFI)	L	3					
PRIMARY OPERATIONS				50673	2503	8964	38098	1108
TOTAL OPERATIONS				50673	2503	8964	38098	1108
SEATTLE TACOMA INTL	(SEA)	L	1					
PRIMARY OPERATIONS				219853	141492	56350	21561	450
SECONDARY OPERATIONS				67955	2249	10686	51791	3229
OVERFLIGHTS				47392	465	2297	37990	6640
TOTAL OPERATIONS				335200	144206	69333	111342	10319
SPOKANE FELTS FIELD	(SFF)	M	3					
PRIMARY OPERATIONS				4775	2	378	4373	22
TOTAL OPERATIONS				4775	2	378	4373	22
SPOKANE INTERNATIONAL	(GEG)	M	1					
PRIMARY OPERATIONS				77401	22964	26113	26536	1788
SECONDARY OPERATIONS				30372	711	1405	10778	17478
OVERFLIGHTS				14744	3	113	11724	2904
TOTAL OPERATIONS				122517	23678	27631	49038	22170
TACOMA INDUSTRIAL	(TIW)	L	3					
PRIMARY OPERATIONS				6323	4	163	6104	52
TOTAL OPERATIONS				6323	4	163	6104	52
TACOMA MCCHORD AFB	(TCM)	L	1					
PRIMARY OPERATIONS				51043	723	566	13401	36353
SECONDARY OPERATIONS				25629	2	723	19693	5211
OVERFLIGHTS				30069	5976	4048	19289	756

TABLE 9 FISCAL YEAR 1984

INSTRUMENT OPERATIONS AT AIRPORTS WITH FAA-OPERATED TRAFFIC CONTROL TOWERS, RAPCONS AND RATCFS BY STATE

(CONTINUED)

STATE AND LOCATION NAME	LOCATION IDENTIFIER	HUB	FAC	TOTAL	AIR CARRIER	AIR TAXI	GENERAL AVIATION	MILITARY
WASHINGTON		(CONTINUED)						
TACOMA MCCHORD AFB		(CONTINUED)						
TOTAL OPERATIONS				106741	6701	5337	52383	42320
WALLA WALLA	(ALW)	N	2					
PRIMARY OPERATIONS				6222	0	3819	2247	156
TOTAL OPERATIONS				6222	0	3819	2247	156
YAKIMA AIR TERMINAL	(YKM)	N	1					
PRIMARY OPERATIONS				24891	10	16760	6451	1670
SECONDARY OPERATIONS				4	0	0	4	0
OVERFLIGHTS				7	0	0	2	5
TOTAL OPERATIONS				24902	10	16760	6457	1675
WASHINGTON		STATE TOTAL						
PRIMARY OPERATIONS				440191	167692	122530	103183	46786
SECONDARY OPERATIONS				124891	2962	12958	82996	25975
OVERFLIGHTS				93186	6444	6927	69458	10457
TOTAL OPERATIONS				658268	177098	142315	255637	83218
WEST VIRGINIA								
CHARLESTON	(CRW)	S	1					
PRIMARY OPERATIONS				70795	10784	8728	46749	4534
SECONDARY OPERATIONS				10375	141	2279	7863	92
OVERFLIGHTS				26600	678	3006	22162	754
TOTAL OPERATIONS				107770	11603	14013	76774	5380
CLARKSBURG BENEDUM	(CKB)	N	1					
PRIMARY OPERATIONS				15329	937	7099	7219	74
SECONDARY OPERATIONS				21279	1385	8087	11293	514
OVERFLIGHTS				22701	156	5799	16100	646
TOTAL OPERATIONS				59309	2478	20985	34612	1234
HUNTINGTON	(HTS)	N	1					
PRIMARY OPERATIONS				44213	1785	9421	30521	486
SECONDARY OPERATIONS				16684	0	137	16416	131
OVERFLIGHTS				26154	1221	3554	20048	1331
TOTAL OPERATIONS				87051	5006	13112	66985	1948
LEWISBURG GREENBRIER	(LWB)	N	2					
PRIMARY OPERATIONS				6129	735	706	4658	30
TOTAL OPERATIONS				6129	735	706	4658	30
MORGANTOWN	(MGW)	N	3					
PRIMARY OPERATIONS				14463	597	6987	6514	365
TOTAL OPERATIONS				14463	597	6987	6514	365
PARKERSBURG WOOD COUNTY	(PKB)	N	2					
PRIMARY OPERATIONS				16318	2	6805	9109	402
TOTAL OPERATIONS				16318	2	6805	9109	402
WHEELING	(HLG)	N	3					
PRIMARY OPERATIONS				4148	0	29	4046	73
TOTAL OPERATIONS				4148	0	29	4046	73
WEST VIRGINIA		STATE TOTAL						
PRIMARY OPERATIONS				152784	16243	32759	98256	5526
SECONDARY OPERATIONS				48338	1526	10503	35572	737
OVERFLIGHTS				75455	2055	12359	58310	2731
TOTAL OPERATIONS				276577	19824	55621	192138	8994
WISCONSIN								
APPLETON	(ATW)	S	3					
PRIMARY OPERATIONS				14750	6569	638	7533	10
TOTAL OPERATIONS				14750	6569	638	7533	10
GREEN BAY AUSTIN STRAUBEL	(GRB)	S	1					
PRIMARY OPERATIONS				53026	12701	7491	30575	2259
SECONDARY OPERATIONS				29993	8451	5795	15709	38
OVERFLIGHTS				11307	302	2425	8492	88
TOTAL OPERATIONS				94326	21454	15711	54776	2385
JANESVILLE	(JVL)	N	3					
PRIMARY OPERATIONS				12275	2	4033	7258	982
TOTAL OPERATIONS				12275	2	4033	7258	982
LACROSSE	(LSE)	N	1					

TABLE 9 FISCAL YEAR 1984

INSTRUMENT OPERATIONS AT AIRPORTS WITH FAA-OPERATED TRAFFIC CONTROL TOWERS, RAPCONS AND RATCFS BY STATE

(CONTINUED)

STATE AND LOCATION NAME	LOCATION IDENTIFIER	HUB	FAC	TOTAL	AIR CARRIER	AIR TAXI	GENERAL AVIATION	MILITARY
WISCONSIN		(CONTINUED)						
LACROSSE		(CONTINUED)						
PRIMARY OPERATIONS				12638	3215	3263	6000	160
SECONDARY OPERATIONS				928	0	22	903	3
OVERFLIGHTS				1866	2	359	1426	79
TOTAL OPERATIONS				15432	3217	3644	8329	242
LACROSSE	(LSE)	N	2					
PRIMARY OPERATIONS				7086	2126	2255	2638	67
TOTAL OPERATIONS				7086	2126	2255	2638	67
MADISON	(MSN)	S	1					
PRIMARY OPERATIONS				91520	23490	3348	58091	6591
SECONDARY OPERATIONS				6584	0	73	6486	25
OVERFLIGHTS				22252	153	1417	19990	692
TOTAL OPERATIONS				120356	23643	4838	84567	7308
MILWAUKEE MITCHELL	(MKE)	M	1					
PRIMARY OPERATIONS				156429	84364	9679	56898	5488
SECONDARY OPERATIONS				28420	6	61	28129	224
OVERFLIGHTS				44034	9139	4066	30004	825
TOTAL OPERATIONS				228883	93509	13806	115031	6537
MILWAUKEE TIMMERMAN	(MWC)	M	3					
PRIMARY OPERATIONS				7199	0	23	7115	61
TOTAL OPERATIONS				7199	0	23	7115	61
OSHKOSH WITTMAN FIELD	(OSH)	N	2					
PRIMARY OPERATIONS				13298	7962	261	4457	618
TOTAL OPERATIONS				13298	7962	261	4457	618
WISCONSIN		STATE TOTAL						
PRIMARY OPERATIONS				333997	133858	26297	158659	15183
SECONDARY OPERATIONS				65925	8457	5951	51227	290
OVERFLIGHTS				79459	9596	8267	59912	1684
TOTAL OPERATIONS				479381	151911	40515	269798	17157
WYOMING								
CASPER	(CPR)	N	2					
PRIMARY OPERATIONS				24935	6902	5815	11975	243
OVERFLIGHTS				2040	0	385	463	1192
TOTAL OPERATIONS				26975	6902	6200	12438	1435
CHEYENNE	(CYS)	N	1					
PRIMARY OPERATIONS				16623	3152	3769	6967	2735
OVERFLIGHTS				1557	119	445	942	51
TOTAL OPERATIONS				18180	3271	4214	7909	2786
WYOMING		STATE TOTAL						
PRIMARY OPERATIONS				41558	10054	9584	18942	2978
SECONDARY OPERATIONS				0	0	0	0	0
OVERFLIGHTS				3597	119	830	1405	1243
TOTAL OPERATIONS				45155	10173	10414	20347	4221
AMERICAN SAMOA								
PAGO PAGO IFSS	(TUT)	N	1					
PRIMARY OPERATIONS				3949	2016	1084	219	630
OVERFLIGHTS				1874	1611	231	23	9
TOTAL OPERATIONS				5823	3627	1315	242	639
AMERICAN SAMOA		TOTAL						
PRIMARY OPERATIONS				3949	2016	1084	219	630
SECONDARY OPERATIONS				0	0	0	0	0
OVERFLIGHTS				1874	1611	231	23	9
TOTAL OPERATIONS				5823	3627	1315	242	639
GUAM								
GUAM	(ZUA)	N	1					
PRIMARY OPERATIONS				10975	22	0	141	10812
SECONDARY OPERATIONS				17185	7771	4199	449	4766
OVERFLIGHTS				4566	16	276	2277	1997
TOTAL OPERATIONS				32726	7809	4475	2867	17575
GUAM		TOTAL						
PRIMARY OPERATIONS				10975	22	0	141	10812
SECONDARY OPERATIONS				17185	7771	4199	449	4766
OVERFLIGHTS				4566	16	276	2277	1997
TOTAL OPERATIONS				32726	7809	4475	2867	17575

TABLE 9 FISCAL YEAR 1984

INSTRUMENT OPERATIONS AT AIRPORTS WITH FAA-OPERATED TRAFFIC CONTROL TOWERS, RAPCONS AND RATCFS BY STATE

(CONTINUED)

STATE AND LOCATION NAME	LOCATION IDENTIFIER	HUB	FAC	TOTAL	AIR CARRIER	AIR TAXI	GENERAL AVIATION	MILITARY
PUERTO RICO								
SAN JUAN INTERNATIONAL	(SJU)	N	2					
PRIMARY OPERATIONS				142454	70964	44833	21457	5200
OVERFLIGHTS				16002	1	6486	8847	668
TOTAL OPERATIONS				158456	70965	51319	30304	5868
SAN JUAN ISLA GRANDE	(SIG)	L	3					
PRIMARY OPERATIONS				794	0	10	704	80
TOTAL OPERATIONS				794	0	10	704	80
SAN JUAN PUERTO RICO	(ZSU)	N	1					
PRIMARY OPERATIONS				144341	111441	1591	25600	5709
SECONDARY OPERATIONS				94648	76091	972	8867	8718
OVERFLIGHTS				68468	54622	1535	5989	6322
TOTAL OPERATIONS				307457	242154	4098	40456	20749
PUERTO RICO		TOTAL						
PRIMARY OPERATIONS				286795	182405	46424	47057	10909
SECONDARY OPERATIONS				94648	76091	972	8867	8718
OVERFLIGHTS				84470	54623	8021	14836	6990
TOTAL OPERATIONS				465913	313119	55417	70760	26617
WAKE ISLAND								
KWAJALEIN AAF	(KWA)	N	1					
PRIMARY OPERATIONS				2164	628	548	44	944
OVERFLIGHTS				40	11	0	19	10
TOTAL OPERATIONS				2204	639	548	63	954
WAKE ISLAND		TOTAL						
PRIMARY OPERATIONS				2164	628	548	44	944
SECONDARY OPERATIONS				0	0	0	0	0
OVERFLIGHTS				40	11	0	19	10
TOTAL OPERATIONS				2204	639	548	63	954

TABLE 10 FISCAL YEAR 1984

INSTRUMENT OPERATIONS AT AIRPORTS WITH FAA-OPERATED CONTROL TOWERS AND RATCFS BY RANK ORDER

TOWER	STATE ABBREV.	HUB	RANK	NUMBER	TOWER	STATE ABBREV.	HUB	RANK	NUMBER
NEW YORK TRACON	NY	L	1	1440974	SAN JUAN INTERNATIONAL	PR	N	81	158456
CHICAGO OHARE INTL	IL	L	2	949003	SYRACUSE HANCOCK INTL	NY	M	82	155957
DALLAS FT WORTH REGIONAL	TX	L	3	927154	DES MOINES MUNICIPAL	IA	S	83	155352
ATLANTA INTERNATIONAL	GA	L	4	835644	EL PASO INTERNATIONAL	TX	M	84	155100
OAKLAND TRACON	CA	L	5	706340	HARRISBURG	PA	S	85	154613
HOUSTON INTERCONTINENTAL	TX	L	6	653290	CORPUS CHRISTI	TX	S	86	154277
MIAMI INTERNATIONAL	FL	L	7	632724	QUONSET POINT NAS	RI	N	87	149026
PHOENIX TRACON	AZ	L	8	619129	SOUTH BEND	IN	S	88	148968
DENVER STAPLETON INTL	CO	L	9	587150	RENO INTERNATIONAL	NV	M	89	142675
LOS ANGELES TRACON	CA	L	10	562927	KNOXVILLE MCGHEE TYSON	TN	S	90	141742
LOS ANGELES INTERNATIONAL	CA	L	11	557839#	SAVANNAH MUNICIPAL	GA	S	91	140550
DETROIT METRO WAYNE CO	MI	L	12	514344	CHARLESTON AFB MUNICIPAL	SO	S	92	139741
BOSTON LOGAN	MA	L	13	510917	ROCKFORD	IL	N	93	139028
LA GUARDIA	NY	L	14	502473#	CAMP SPRINGS ANDREWS AFB	MD	L	94	138268#
PHILADELPHIA INTL	PA	L	15	498027	AKRON CANTON REGIONAL	OH	S	95	138129
WASHINGTON NATIONAL	DC	L	16	497139	SHREVEPORT	LA	S	96	137098
TAMPA INTERNATIONAL	FL	L	17	493887	KAHULUI	HI	M	97	135551
ST LOUIS INTERNATIONAL	MO	L	18	486861	TOLEDO EXPRESS	OH	S	98	135532
PITTSBURGH GREATER INTL	PA	L	19	446792	TALLAHASSEE	FL	S	99	133883
SAN DIEGO TRACON	CA	M	20	426186	FAYETTEVILLE GRANNIS	NC	S	100	133744
BALTIMORE WASHINGTON INTL	MD	M	21	409473	BURLINGTON INTERNATIONAL	VT	N	101	132561
SAN FRANCISCO	CA	L	22	404731#	ATLANTIC CITY	NJ	N	102	131173
MINNEAPOLIS ST PAUL INTL	MN	L	23	401341	GREER	SO	S	103	130550
NEWARK	NJ	L	24	388072#	GRAND RAPIDS	MI	S	104	129153
JOHN F KENNEDY INTL	NY	L	25	381707#	FORT WAYNE	IN	S	105	127263
CHARLOTTE DOUGLAS	NC	M	26	370919	MOBILE BATES FIELD	AL	S	106	126063
PHOENIX SKY HARBOR INTL	AZ	L	27	370402#	FORT MYERS REGIONAL	FL	S	107	125602
COAST TRACON	CA	L	28	351970	COLUMBIA METROPOLITAN	SO	S	108	124658
SAN ANTONIO INTERNATIONAL	TX	M	29	350125	BOISE	ID	S	109	124316
PENSACOLA	FL	S	30	347040	MACON LEWIS B WILSON	GA	N	110	123944
ORLANDO INTL AIRPORT	FL	M	31	346656	BATON ROUGE RYAN FIELD	LA	S	111	123359
CLEVELAND HOPKINS INTL	OH	L	32	344186	SPOKANE INTERNATIONAL	WA	M	112	122517
HONOLULU	HI	L	33	341291	MIDLAND	TX	S	113	121470
LAS VEGAS MCCARRAN INTL	NV	L	34	339755	CHICAGO MIDWAY	IL	L	114	120650#
SEATTLE TACOMA INTL	WA	L	35	335200	MADISON	WI	S	115	120356
ONTARIO TRACON	CA	S	36	329386	ROCHESTER MONROE COUNTY	NY	M	116	119776
MEMPHIS INTERNATIONAL	TN	M	37	316826	PORTLAND	ME	S	117	119327
KANSAS CITY INTERNATIONAL	MO	L	38	313847	LANSING	MI	S	118	118087
NORFOLK REGIONAL	VA	M	39	313781	CHAMPAIGN UNIV OF ILL	IL	N	119	118053
COLUMBUS INTERNATIONAL	OH	M	40	312332	MONTGOMERY DANNELLY FIELD	AL	S	120	117101
SAN JUAN PUERTO RICO	PR	N	41	307457	HUNTSVILLE MADISON COUNTY	AL	S	121	115044
JACKSONVILLE INTL	FL	M	42	305843	MONTEREY	CA	S	122	114647
WEST PALM BEACH	FL	M	43	305621	COLUMBUS	GA	S	123	114811
DAYTON	OH	M	44	302920	MOLINE	IL	S	124	114556
NEW ORLEANS MOISANT	LA	L	45	295285	EVANSVILLE	IN	S	125	114016
SALT LAKE CITY INTL	UT	M	46	291184	COLORADO SPRINGS	CO	S	126	113643
OKLAHOMA CITY WILL ROGERS	OK	M	47	281714	JACKSON MUN ARPT	MS	S	127	113198
AUSTIN	TX	S	48	279373	ALLENTOWN	PA	S	128	111232
WINDSOR LOCKS	CT	M	49	275360	CHARLESTON	WV	S	129	107770
FORT LAUDERDALE	FL	L	50	274717#	KALAMAZOO	MI	S	130	106791
INDIANAPOLIS INTERNATIONAL	IN	M	51	271204	CHATTANOOGA	TN	S	131	106772
WASHINGTON DULLES INTL	VA	L	52	269240	TACOMA MCCHORD AFB	WA	L	132	106741
EDWARDS RAPCON	CA	N	53	268685	FLINT BISHOP	MI	S	133	106555
LUBBOCK	TX	S	54	264220	ABILENE	TX	N	134	106304
DALLAS LOVE FIELD	TX	L	55	261192#	CEDAR RAPIDS	IA	S	135	106169
PORTLAND INTERNATIONAL	OR	M	56	255324	YOUNGSTOWN	OH	S	136	104131
SACRAMENTO TRACON	CA	S	57	254198	LEXINGTON	KY	S	137	103233
CINCINNATI GREATER	KY	M	58	249860	PALM SPRINGS MUNICIPAL	CA	S	138	102606
LOUISVILLE STANDIFORD	KY	M	59	239698	SAN JOSE MUNICIPAL	CA	S	139	102071#
MILWAUKEE MITCHELL	WI	M	60	228883	SPRINGFIELD CAPITAL	IL	N	140	100366
ALBUQUERQUE INTERNATIONAL	NM	M	61	227198	AMARILLO	TX	S	141	100147
NASHVILLE METROPOLITAN	TN	M	62	225692	MERIDAN RATCC	MS	N	142	97862
RALEIGH DURHAM	NC	M	63	220448	ROANOKE	VA	S	143	97460
TUCSON	AZ	M	64	217916	PEORIA	IL	S	144	97391
GREENSBORO REGIONAL	NC	M	65	212816	OMAHA	NE	M	145	97226#
HOUSTON HOBBY	TX	L	66	207574#	SANTA ANA	CA	L	146	96808#
BIRMINGHAM	AL	M	67	199563	ERIE	PA	S	147	96769
LITTLE ROCK ADAMS FIELD	AR	S	68	196330	BRISTOL TRI CITY	TN	S	148	95246
RICHMOND BYRD INTL	VA	S	69	190422	GULFPORT	MS	N	149	94649
DAYTONA BEACH	FL	S	70	185454	GREEN BAY AUSTIN STRAUBEL	WI	S	150	94326
OMAHA OFFUTT AFB	NE	M	71	184909	GRIFFISS RAPCON	NY	N	151	93426
BUFFALO INTERNATIONAL	NY	M	72	184683	OTIS RAPCON	MA	N	152	90411
BURBANK	CA	L	73	182473	LINCOLN MUNICIPAL	NE	S	153	89281
TULSA INTERNATIONAL	OK	M	74	182152	SACRAMENTO METRO	CA	S	154	88614#
ALBANY COUNTY	NY	M	75	175218	BILLINGS	MT	S	155	88227
OAKLAND INTERNATIONAL	CA	L	76	168370#	ONTARIO	CA	S	156	87674#
WICHITA MID CONTINENT	KS	S	77	167241	FRESNO AIR TERMINAL	CA	S	157	87088
LAFAYETTE	LA	N	78	165032	HUNTINGTON	WV	N	158	87051
ANCHORAGE INTERNATIONAL	AK	M	79	164164	LAKE CHARLES	LA	N	159	86918
SAN DIEGO LINDBERG	CA	M	80	160518#	TETERBORO	NJ	L	160	83959#

TABLE 10 FISCAL YEAR 1984

INSTRUMENT OPERATIONS AT AIRPORTS WITH FAA-OPERATED CONTROL TOWERS AND RATCFS BY RANK ORDER - CONTINUED

TOWER	STATE ABBREV.	HUB	RANK	NUMBER
BEAUMONT PORT ARTHUR	TX	N	161	80663
SAGINAW TRI CITY	MI	S	162	80327
WILKES BARRE	PA	S	163	79346
WILMINGTON NEW HANOVER CO	NC	N	164	79299
BINGHAMTON BROOME COUNTY	NY	N	165	74988
ASHEVILLE	NC	S	166	73506
BANGOR INTERNATIONAL	ME	S	167	72929
MUSKEGON	MI	N	168	72849
BOSTON MASSACHUSETTS	MA	N	169	72826
FORT SMITH MUNICIPAL	AR	N	170	65846
AUGUSTA	GA	S	171	64599
MANSFIELD LAHM MUNICIPAL	OH	N	172	61408
LONG BEACH	CA	L	173	61129#
KANSAS CITY MUNICIPAL	MO	L	174	60513#
LONGVIEW	TX	N	175	60221
CLARKSBURG BENEDUM	WV	N	176	59309
ATLANTA DEKALB PEACHTREE	GA	L	177	58179#
FARGO HECTOR FIELD	ND	S	178	57934
TERRE HAUTE	IN	N	179	54348
MONROE	LA	N	180	53491
GREAT FALLS	MT	S	181	53091
DETROIT CITY	MI	L	182	51894#
SARASOTA BRADENTON	FL	S	183	50721#
SEATTLE BOEING	WA	L	184	50673#
STOCKTON	CA	N	185	50515
ELMIRA	NY	N	186	50059
SANTA BARBARA	CA	S	187	49568
BAKERSFIELD MEADOWS FLD	CA	N	188	48940
MIDDLETOWN	PA	S	189	48393#
READING	PA	N	190	47780
SPRINGFIELD	MO	S	191	47092
WATERLOO	IA	S	192	46933
FAIRBANKS	AK	S	193	44994
WHITE PLAINS WESTCHESTER 2	NY	N	194	44955#
ISLIP MACARTHUR	NY	S	195	44127
PROVIDENCE	RI	S	196	43908#
ATLANTA FULTON COUNTY	GA	L	197	42900#
DETROIT WILLOW RUN	MI	L	198	42251#
SIOUX FALLS FOSS FLD	SD	S	199	41834
ORLANDO EXECUTIVE	FL	M	200	41015#
FAYETTEVILLE DRAKE FIELD	AR	N	201	40416
SIOUX CITY MUNICIPAL	IA	S	202	39951
CINCINNATI LUNKEN	OH	M	203	39461#
PONTIAC	MI	L	204	39347#
ST PETERSBURG CLEARWATER	FL	L	205	39326#
EUGENE	OR	S	206	38401
ROCHESTER	MN	S	207	37995
PUEBLO	CO	N	208	37335
DOTHAN	AL	N	209	37000#
VAN NUYS	CA	L	210	36372#
CHICAGO PALWAUKEE	IL	L	211	36115#
NEW ORLEANS LAKEFRONT	LA	L	212	35593#
PANAMA CITY BAY COUNTY	FL	N	213	34402
PITTSBURGH ALLEGHENY	PA	L	214	33539#
GUAM	GU	N	215	32726
MELBOURNE	FL	S	216	31755#
BROWNSVILLE INTERNATIONAL	TX	N	217	31702
HYANNIS	MA	N	218	31557#
DULUTH	MN	S	219	31472
LIHUE	HI	M	220	31281
SAN ANGELO	TX	N	221	30980
WILMINGTON GR WILM	DE	N	222	30742#
ST LOUIS SPIRIT OF ST LOU	MO	L	223	30466#
WHITE PLAINS WESTCHESTER 2	NY	N	224	30211
BEDFORD	MA	L	225	29420#
ST THOMAS H S TRUMAN	VI	S	226	28688#
DALLAS ADDISON	TX	L	227	28682#
WACO MUNICIPAL	TX	N	228	27995
CARLSBAD PALOMAR	CA	M	229	27640#
CASPER	WY	N	230	26975
COLUMBIA REGIONAL	MO	N	231	26830
ALBANY	GA	N	232	26581
BISMARCK	ND	N	233	25940
DENVER ARAPAHOE COUNTY	CO	L	234	25935#
NEWPORT NEWS	VA	S	235	25758#
PASCO TRI CITIES	WA	N	236	25219
KEY WEST	FL	N	237	24908
YAKIMA AIR TERMINAL	WA	N	238	24902
FORT WORTH MEACHAM	TX	L	239	24298#
NANTUCKET MEMORIAL	MA	N	240	24280#
SACRAMENTO EXECUTIVE	CA	S	241	23989#
OKLAHOMA CITY WILEY POST	OK	M	242	23594#
COLUMBUS OHIO ST	OH	M	243	23349#
KONA KE AHOLE	HI	S	244	23319
HILO GEN LYMAN FIELD	HI	M	245	23236
JACKSON REYNOLDS MUNIC	MI	N	246	23206
UTICA	NY	N	247	23137#
CHARLOTTESVILLE ALBEMARLE	VA	N	248	23007
CLEVELAND BURKE LAKEFRONT	OH	L	249	22950#
WINSTON SALEM	NC	M	250	22940#
LANCASTER	PA	S	251	22919#
MOSES LAKE GRANT	WA	N	252	22823
TRENTON	NJ	N	253	22593#
SAN DIEGO MONTGOMERY	CA	M	254	22420#
LYNCHBURG	VA	N	255	22030
CHICAGO MEIGS	IL	L	256	21943#
MEDFORD JACKSON COUNTY	OR	N	257	21942
FORT MYERS PAGE FIELD	FL	S	258	21868#
FLORENCE CITY	SC	N	259	21649
DECATUR	IL	N	260	21425#
FORT LAUDERDALE EXECUTIVE	FL	L	261	21251#
GAINESVILLE	FL	N	262	21100
MANCHESTER 2	NH	N	263	20963#
ROSWELL	NM	N	264	20920
GRAND FORKS INTERNATIONAL	ND	N	265	20905
MERIDIAN KEY	MS	N	266	20619#
TRAVERSE CITY	MI	N	267	20354
RAPID CITY	SD	S	268	19782#
CHICAGO DU PAGE	IL	L	269	19147#
NORTH PHILADELPHIA	PA	L	270	19101#
NEW HAVEN	CT	N	271	18653#
SANTA MONICA	CA	L	272	18594#
DUBUQUE	IA	N	273	18482
FARMINGDALE	NY	L	274	18304#
CHEYENNE	WY	N	275	18180
BRIDGEPORT	CT	N	276	18102#
NEW BEDFORD	MA	N	277	18034#
GRAND JUNCTION	CO	S	278	17871
HUTCHINSON	KS	N	279	17653
ALEXANDRIA	LA	N	280	17642#
HARLINGEN INDUSTRIAL AP	TX	N	281	17639#
LAWTON MUNICIPAL	OK	N	282	17436#
MORRISTOWN	NJ	L	283	17428#
ST CROIX ALEX HAMILTON	VI	N	284	16967
MC ALLEN	TX	N	285	16516
GREENVILLE MUNICIPAL	SC	S	286	16451#
PARKERSBURG WOOD COUNTY	WV	N	287	16318
OXNARD VENTURA COUNTY	CA	N	288	16126#
TYLER	TX	N	289	15997
CHINO	CA	S	290	15779#
CRAIG FIELD JACKSONVILLE	FL	N	291	15637#
LAFAYETT PURDUE UNIVERSITY	IN	N	292	15433
LACROSSE 2	WI	N	293	15432
BLOOMINGTON NORMAL	IL	N	294	15119
CLEVELAND CUYAHOGA COUNTY	OH	L	295	15046#
VERO BEACH	FL	N	296	14990
OWENSBORO DAVIEES CNTY	KY	S	297	14847#
BATTLE CREEK	MI	S	298	14788#
POCATELLO	ID	N	299	14786
TOPEKA FORBES AFB	KS	N	300	14768
APPLETON	WI	S	301	14750#
ITHACA TOMPKINS CO	NY	N	302	14750#
EVERETT PAINE FIELD	WA	N	303	14644
ST PAUL	MN	L	304	14638#
IDAHO FALLS FANNING FIELD	ID	N	305	14482
MORGANTOWN	WV	N	306	14463#
LOUISVILLE BOWMAN	KY	M	307	14172#
TWIN FALLS	ID	N	308	13827
EAST ST LOUIS BI STATE PK	IL	L	309	13747
NIAGARA FALLS	NY	M	310	13587#
OPA LOCKA	FL	L	311	13487#
OSHKOSH WITTMAN FIELD	WI	N	312	13298
LEWISTON	ID	N	313	13027
FULLERTON MUNICIPAL	CA	L	314	12944#
REDDING	CA	N	315	12929
CONCORD	CA	L	316	12904#
TORRANCE MUNICIPAL	CA	L	317	12757#
MINNEAPOLIS FLYING CLOUD	MN	L	318	12694#
MISSOULA	MT	N	319	12593
WESTFIELD	MA	N	320	12485#

TABLE 10 FISCAL YEAR 1984

INSTRUMENT OPERATIONS AT AIRPORTS WITH FAA-OPERATED CONTROL TOWERS AND RATCFS BY RANK ORDER
- CONTINUED

TOWER		STATE ABBREV.	HUB	RANK	NUMBER
LEBANON		NH	N	321	12285
JANESVILLE		WI	N	322	12275#
BETHEL	C	AK	N	323	12245#
TEXARKANA		AR	N	324	12195
TOMBALL D W HOOKS	C	TX	L	325	11905#
PALMDALE		CA	N	326	11723#
MUNCIE DELAWARE CNTY		IN	N	327	11616
KENAI MUNICIPAL		AK	N	328	11380
SCOTTSDALE		AZ	N	329	11282#
HILLSBORO		OR	M	330	11181#
CLINTON SHERMAN		OK	N	331	11012
WORCESTER		MA	N	332	10937#
ALTON CIVIC MEMORIAL		IL	L	333	10925#
WILLIAMSPORT		PA	S	334	10536#
COLLEGE STATION 2		TX	N	335	10501
HARTFORD BRAINARD		CT	M	336	10488#
HELENA		MT	N	337	10458
SANTA MARIA PUBLIC		CA	N	338	10359
COLLEGE STATION 2		TX	N	339	10233
HAYWARD		CA	L	340	10229#
GROTON TRUMBULL		CT	N	341	10079#
RIVERSIDE MUNICIPAL		CA	S	342	10005#
TAMIAMI		FL	L	343	9718#
HOUMA		LA	N	344	9697#
LA VERNE BRACKETT		CA	N	345	9570#
POUGHKEEPSIE DUTCHESS CO		NY	N	346	9545
KLAMATH FALLS		OR	N	347	9490
TUSCALOOSA VAN DE GRAAF 2		AL	M	348	9328#
KINSTON		NC	N	349	9321#
SALEM MCNARY FIELD		OR	N	350	9303
KING SALMON		AK	N	351	9261
ASPEN PITKIN COUNTY		CO	N	352	9126
JACKSON HAWKINS		MS	S	353	9044#
JUNEAU		AK	S	354	8798
SANTA ROSA SONOMA COUNTY		CA	N	355	8661
MARTHA'S VINEYARDS 2		MA	N	356	8576#
OLATHE		KS	N	357	8433#
MANCHESTER 2		NH	N	358	8369
MYRTLE BEACH 2		SD	N	359	8266#
BLOOMINGTON MONROE CNTY		IN	N	360	8145
MINOT INTERNATIONAL		ND	N	361	7987
BROOMFIELD JEFFERSON CO		CO	L	362	7869#
EL MONTE		CA	N	363	7505#
NORWOOD		MA	L	364	7479#
NAPA COUNTY		CA	N	365	7468
HAGERSTOWN		MD	L	366	7446
SHREVEPORT DOWNTOWN 2		LA	S	367	7440#
KODIAK		AK	N	368	7403
MODESTO CITY COUNTY		CA	N	369	7390#
SALINAS MUNICIPAL		CA	S	370	7246#
OLYMPIA		WA	N	371	7232#
MILWAUKEE TIMMERMAN		WI	M	372	7199#
LACROSSE 2		WI	N	373	7086
MINNEAPOLIS CRYSTAL		MN	L	374	6846#
GRAND ISLAND		NE	N	375	6834
SALINA		KS	N	376	6830
HAWTHORNE		CA	L	377	6599#
SANTA FE		NM	N	378	6550
BEVERLY MUNICIPAL		MA	L	379	6340#
TACOMA INDUSTRIAL		WA	L	380	6323#
WALLA WALLA		WA	N	381	6222
CARBONDALE		IL	N	382	6213
LIVERMORE MUNICIPAL		CA	L	383	6131#
LEWISBURG GREENBRIER 2		WV	N	384	6129
JOPLIN		MO	N	385	6040
PAGO PAGO IFSS		AS	N	386	5823
SOUTH LAKE TAHOE		CA	N	387	5575
KANSAS CITY FAIRFAX		KS	L	388	5493#
WHITE PLAINS WESTCHESTER 2		NY	N	389	5317
LAWRENCE		MA	N	390	5271#
CALDWELL		NJ	N	391	5225#
SAN DIEGO GILLESPI		CA	M	392	5106#
ANN ARBOR MUNICIPAL		MI	L	393	4927#
TULSA RIVERSIDE		OK	M	394	4912#
ST JOSEPH		MO	N	395	4826
SPOKANE FELTS FIELD		WA	M	396	4775#
POMPANO BEACH AIRPARK		FL	L	397	4635#
AURORA MUNICIPAL		IL	L	398	4459#
DANBURY MUNICIPAL		CT	N	399	4306#
RENTON		WA	L	400	4165#
WHEELING		WV	N	401	4148#
MOLOKAI		HI	N	402	4003
OGDEN MUNICIAPL		UT	N	403	3954#
ATLANTIC CITY BADER 2		NJ	N	404	3915#
GREENVILLE MUNICIPAL 2		MS	N	405	3765
DALLAS REDBIRD		TX	L	406	3643#
TROUTDALE		OR	M	407	3116#
SAN DIEGO BROWN FIELD		CA	M	408	3053#
PALO ALTO		CA	N	409	2770#
ANCHORAGE MERRILL		AK	M	410	2760#
SAN CARLOS		CA	L	411	2519#
LANCASTER FOX AIRPORT		CA	N	412	2316#
KWAJALEIN AAF		MK	N	413	2204
DEER VALLEY		AZ	N	414	2150#
GRAND CANYON MUNICIPAL		AZ	N	415	2142
FALCON/MESA 2		AZ	L	416	1906#
CHICO 2		CA	N	417	1901
ST PETERSBURG WHITT 2		FL	L	418	1495#
SAN JOSE REID HILLVIEW		CA	S	419	1385#
HOLLYWOOD		FL	L	420	1287#
SAN ANTONIO STINSON 2		TX	N	421	1099#
GOODYEAR		AZ	N	422	1089
NORTH LAS VEGAS		NV	N	423	872#
SAN JUAN ISLA GRANDE		PR	L	424	794#
FLAGSTAFF 2		AZ	N	425	681
				GRAND TOTAL	37327046

NOTE: INSTRUMENT OPERATIONS AT VFR TOWERS WITHIN THE CONTROL JURISDICTION OF APPROACH FACILITIES ARE NOTED BY A POUND SIGN.

1. FOR DEFINITION OF AIR TRAFFIC HUB, SEE GLOSSARY.

2. LESS THAN FULL YEAR DATA.

CHAPTER III

INSTRUMENT APPROACHES AT FAA AIR ROUTE TRAFFIC CONTROL CENTER AREAS

TABLE 11 FISCAL YEAR 1964

INSTRUMENT APPROACHES AT AIR ROUTE TRAFFIC CONTROL CENTER AREAS ALPHABETICALLY BY AVIATION CATEGORY SHOWING RANK ORDER OF CENTER AND SUMMARY BY REGION

CENTER AREA	RANK	INSTRUMENT APPROACHES	AIR CARRIER NUMBER	AIR CARRIER PERCENT	AIR TAXI NUMBER	AIR TAXI PERCENT	GENERAL AVIATION NUMBER	GENERAL AVIATION PERCENT	MILITARY NUMBER	MILITARY PERCENT
REGIONAL TOTALS 1/										
ALASKAN		12348	6098	49	3117	25	2234	18	899	7
CENTRAL		111079	41694	38	23878	21	42200	38	3307	3
EASTERN		422954	150191	36	105112	25	154964	37	12588	3
GREAT LAKES		475347	169524	36	88901	19	204632	43	12290	3
NEW ENGLAND		140084	35613	26	55031	39	42638	30	6602	5
NORTHWEST MT		171323	70318	41	40122	23	55811	33	5072	3
SOUTHERN		390447	145728	37	61534	16	151172	39	32013	8
SOUTHWEST		290318	81141	28	41190	14	116994	40	50993	18
WESTERN-PAC		256615	71817	28	63642	25	116197	45	4959	2
GRAND TOTAL		2270415	772324	34	482527	21	886842	39	128722	6
CENTER TOTALS										
ALBUQUERQUE NEW MEXICO	22	9182	2286	28	1100	13	4058	50	738	9
ANCHORAGE ALASKA	20	12348	6098	49	3117	25	2234	18	899	7
ATLANTA GEORGIA	6	158734	64745	41	21849	14	55713	35	16427	10
BOSTON MASSACHUSETTS	5	159607	44199	28	59258	37	48948	31	7202	5
CHICAGO ILLINOIS	2	204008	84583	41	33761	17	80148	39	5516	3
CLEVELAND OHIO	1	226407	89059	39	51251	23	81984	36	4113	2
DENVER COLORADO	19	37878	19202	51	7394	20	10522	28	760	2
FORT WORTH TEXAS	13	83189	29470	35	14042	17	35330	42	4347	5
GUAM	23	253	51	20	22	9	14	6	166	66
HONOLULU HAWAII	21	9950	7184	72	1438	14	280	3	1048	11
HOUSTON TEXAS	4	196889	49652	26	21955	12	71816	38	47266	25
INDIANAPOLIS INDIANA	8	132316	45042	34	26027	20	57644	44	3603	3
JACKSONVILLE FLORIDA	17	55327	10466	19	9876	18	26805	48	8180	15
KANSAS CITY MISSOURI	14	83049	33586	40	16944	20	30385	37	2134	3
LOS ANGELES CALIFORNIA	7	148999	47598	32	29376	20	70192	47	1833	1
MEMPHIS TENNESSEE	15	67491	21563	32	13559	20	29858	44	2511	4
MIAMI FLORIDA	16	57142	22745	40	12673	22	20909	37	815	1
MINNEAPOLIS MINNESOTA	11	95892	28244	29	17222	18	46780	49	3646	4
NEW YORK NEW YORK	3	201465	58421	29	50803	25	88320	44	3921	2
OAKLAND CALIFORNIA	10	96537	16485	17	32706	34	45473	47	1873	2
SALT LAKE CITY UTAH	18	42043	16587	39	12300	29	11864	28	1292	3
SEATTLE WASHINGTON	12	91392	34529	38	20428	22	33415	37	3020	3
WASHINGTON D C	9	107517	40529	38	25426	24	34150	32	7412	7

1/ THE CENTER TOTAL REFLECTS ALL APPROACHES IN A CENTER AREA. SINCE SOME CENTERS EXTEND INTO MORE THAN ONE REGION, CENTER TOTALS MAY NOT ADD TO REGIONAL TOTALS.

TABLE 12 FISCAL YEAR 1984

INSTRUMENT APPROACHES BY AIRPORT IN ALPHABETICAL SEQUENCE

AIRPORT AND STATE		H U B	F A C	REPT FAC LOC	TOTAL	AIR CARRIER	AIR TAXI	GENERAL AVIATION	MILITARY
ABBEVILLE MUNICIPAL	LA	N	1	LFT	85	0	2	[illegible]	0
ABERDEEN	SD	N		ZMP	866	255	87	496	[illegible]
ABERDEEN	MS	N		CBM	4	0	0	4	0
ABERDEEN/AMORY	MS	N	1	CBM	18	0	0	1	[illegible]
ABERDEEN/PHILLIPS AAF	MD	L	1	BWI	47	0	0	13	34
ABILENE	TX	N	1	ABI	1328	31	432	776	89
ABILENE MUNICIPAL	KS	N		ZKC	0	0	0	0	0
ABINGDON	VA	S	1	TRI	175	0	49	126	[illegible]
ABRAMS	MI	S	1	LAN	57	0	0	23	34
ADA	OK	N		ZFW	15	0	0	15	0
ADRIAN	MI	N	1	TOL	131	0	0	131	0
AFTON	OK	N		ZKC	45	0	3	42	0
AHOSKIE	NC	N		ZDC	15	0	0	15	0
AIKEN MUNICIPAL	SC	N	1	AGS	136	0	0	134	2
AINSWORTH	NE	N		ZDV	42	0	0	42	[illegible]
AITKIN MUNICIPAL	MN	N		ZMP	3	0	0	3	[illegible]
AKRON	CO	N		ZDV	112	0	10	101	[illegible]
AKRON	NY	N	1	BUF	116	0	0	116	0
AKRON CANTON REGIONAL	OH	S	1	CAK	6701	553	1785	4267	176
AKRON MUNICIPAL	OH	S	1	CAK	975	0	0	975	0
ALABASTER	AL	N	1	BHM	176	0	0	175	1
ALAMOSA	CO	N		ZDV	103	19	28	54	[illegible]
ALBANY	GA	N	1	ABY	1644	172	414	850	208
ALBANY COUNTY	NY	M	1	ALB	6149	2335	2044	1680	90
ALBERMARLE/STANLY COUNTY	NC	M	1	CLT	99	0	0	99	0
ALBERT LEA	MN	N		ZMP	52	0	0	52	0
ALBERTVILLE MUNICIPAL	AL	M	1	BHM	171	0	9	161	1
ALBUQUERQUE INTERNATIONAL	NM	M	1	ABQ	1353	623	185	393	152
ALEXANDER CITY	AL	N		ZTL	5	0	1	4	[illegible]
ALEXANDRIA	MN	N		ZMP	238	0	11	176	51
ALEXANDRIA	LA	N	1	AEX	1026	132	430	453	11
ALEXANDRIA/PINEVILLE MUNI	LA	N	1	AEX	33	0	0	33	0
ALGONA	IA	N		ZMP	19	0	0	19	0
ALICE INTERNATIONAL	TX	N		ZHU	3418	0	0	240	3178
ALLEGAN	MI	N	1	GRR	102	0	0	102	0
ALLENDALE COUNTY	SC	N		ZJX	17	0	4	13	0
ALLENTOWN	PA	S	1	ABE	6441	1097	2028	3101	215
ALLIANCE	NE	N		ZDV	109	14	54	41	[illegible]
ALMA	MI	N	1	MBS	136	0	2	134	0
ALMA	GA	N		ZJX	75	0	7	67	1
ALMYRA MUNICIPAL	AR	N	1	LIT	1	0	0	1	0
ALPINE MNNI	TX	N		ZAB	6	0	0	6	0
ALTON CIVIC MEMORIAL	IL	L	1	STL	813	1	95	682	35
ALTOONA	PA	N		ZOB	872	0	323	547	2
ALVA	OK	N		ZKC	2	0	0	2	0
AMARILLO	TX	S	1	AMA	2355	582	364	1168	241
AMBLER	PA	L	1	PHL	1119	0	50	1069	0
AMELIA/LAKE PALOURDE HELI	LA	L	1	MSY	11	0	0	11	0
AMES	IA	N	1	OSM	541	0	4	537	0
ANAHUAC/CHAMBERS COUNTY	TX	L	1	IAH	5	0	1	4	0
ANCHORAGE ELMENDORF RAPCON	AK	M	1	ANC	603	59	3	80	461
ANCHORAGE INTERNATIONAL	AK	M	1	ANC	7301	3942	2058	1042	259
ANDERSEN AFB	GU	N		ZUA	118	0	0	9	109
ANDOVER AEROFLEX	NJ	N	1	N90	31	0	4	27	0
ANDRAU AIR PARK	TX	L	1	IAH	1939	0	9	1929	1
ANDREWS	TX	S	1	MAF	6	0	0	6	0
ANDREWS MUNICIPAL	SC	N	1	MYR	8	0	1	7	0
ANGOLA TRI STATE	IN	N		ZAU	58	0	1	57	0
ANIAK	AK	N		ZAN	4	1	1	2	0
ANN ARBOR MUNICIPAL	MI	L	1	DTW	523	0	0	523	0
ANNAPOLIS	MD	N	1	BWI	1	0	0	1	0
ANNETTE ISLAND	AK	N		ZAN	5	3	0	0	2
ANNISTON	AL	N	1	BHM	1129	0	422	534	173
ANNVILLE	PA	N	1	CXY	19	0	0	19	0
ANOKA	MN	L	1	MSP	2	0	0	2	0
ANTHONY MUNICIPAL	KS	N		ZKC	5	0	0	5	0
ANTLERS MUNICIPAL	OK	N		ZFW	1	0	0	1	0
APPLETON	WI	S	1	GRB	1402	608	63	731	0
ARCATA	CA	N		ZSE	535	162	204	158	11
ARCOLA	TX	N	1	IAH	526	0	6	520	0
ARDMORE DOWNTOWN	OK	N		ZFW	27	0	0	27	0
ARDMORE MUNICIPAL	OK	N		ZFW	45	0	0	44	1
ARKADELPHIA MUNICIPAL	AR	N	1	LIT	19	0	0	19	0
ARLINGTON MUNICIPAL	TX	N	1	DFW	48	0	2	46	0
ARLINGTON MUNICIPAL	TN	N	1	MEM	93	0	0	93	0
ARLINGTON MUNICIPAL	WA	N		ZSE	19	0	0	18	1
ARROWHEAD	TX	N		ZHU	3	0	0	3	0
ARTESIA	NM	N	1	ROW	51	0	0	51	0
ARTHUR MUNI	IN	N	1	HUF	9	0	0	9	0
ASHEBORO	NC	N	1	GSO	55	0	0	55	0

TABLE 12 FISCAL YEAR 1984

INSTRUMENT APPROACHES BY AIRPORT IN ALPHABETICAL SEQUENCE

AIRPORT AND STATE		H U B	F A C	REPT FAC LOC	TOTAL	AIR CARRIER	AIR TAXI	GENERAL AVIATION	MILITARY
ASHEVILLE	NC	S	1	AVL	2979	722	639	1602	16
ASHLAND BOYD COUNTY	KY	N	1	HTS	507	0	7	498	2
ASHLAND COUNTY	OH	N	1	MFD	79	0	0	79	0
ASHLAND HANOVER	VA	N	1	RIC	202	0	7	178	17
ASHLAND/JFK MEMORIAL	WI	N		ZMP	14103	0	1	14101	1
ASHTABULA	OH	N	1	ERI	192	0	0	192	0
ASPEN PITKIN COUNTY	CO	N		ZDV	264	100	96	68	0
ASTORIA	OR	N		ZSE	244	0	0	146	98
ATCHISON/AMELIA EARHART	KS	N		ZKC	6	0	0	6	0
ATHENS	TX	N		ZFW	24	0	0	24	0
ATHENS CLARKE COUNTY	GA	N		ZTL	336	4	42	276	14
ATHENS JONES MUNICIPAL	TX	N		ZFW	5	0	0	5	0
ATHENS MCMINN COUNTY	TN	N	1	TYS	30	0	0	30	0
ATLANTA DEKALB PEACHTREE	GA	L	1	ATL	5632	0	126	5495	11
ATLANTA FULTON COUNTY	GA	L	1	ATL	3132	0	163	2828	141
ATLANTA INTERNATIONAL	GA	L	1	ATL	51125	41174	7409	2430	112
ATLANTA MUNI	TX	N		ZFW	1	0	0	1	0
ATLANTIC	IA	N		ZMP	26	0	0	26	0
ATLANTIC CITY	NJ	N	1	ACY	4353	37	1952	1686	678
ATLANTIC CITY RADER	NJ	N	1	ACY	2180	0	1252	926	2
ATLUS MUNI	OK	N	1	LTS	40	0	0	40	0
ATWOOD/RAWLINS COUNTY	KS	N		ZDV	5	0	0	5	0
AUBURN	AL	N	1	CSG	447	0	30	415	2
AUBURN DEKALB COUNTY	IN	N	1	FWA	172	0	1	171	0
AUBURN LEWISTON	ME	N	1	PWM	337	0	133	202	2
AUDUBON	IA	N		ZMP	12	0	0	12	0
AUGUSTA	GA	S	1	AGS	2495	348	554	1278	315
AUGUSTA	ME	N	1	PWM	971	0	583	378	10
AUGUSTA DANIEL FLD	GA	S	1	AGS	375	0	0	374	1
AUGUSTA MUNICIPAL	KS	S	1	ICT	53	0	0	53	0
AURORA CASKET COUNTY	IN	N	1	CVG	12	0	0	12	0
AURORA MEMORIAL MUNICIPAL	MO	S	1	SGF	8	0	0	8	0
AURORA MUNICIPAL	NE	N		ZMP	14	0	0	14	0
AURORA MUNICIPAL	IL	L		ORD	185	0	4	181	0
AURORA MUNICIPAL	IL	L	1	ORD	273	0	64	208	1
AURORA STATE AIRPORT	OR	N	1	PDX	279	0	8	270	1
AUSTIN	TX	S	1	AUS	9773	3471	1234	4947	121
AUSTIN MUNICIPAL	MN	N	1	RST	82	0	0	80	2
AUSTIN/LAKEWAY AIRPARK	TX	S	1	AUS	1014	0	0	1014	0
AVALON/CATALINA	CA	N		ZLA	3	0	0	3	0
AVON	CO	N		ZDV	39	0	38	1	0
AWRS GREENVILLE MUNICIPAL	ME	N		ZBW	13	0	0	13	0
AXE	MI	N		ZOB	0	0	0	0	0
BAINBRIDGE DECATUR COUNTY	GA	N	1	TLH	66	0	0	66	0
BAKALAR AFB	IN	M	1	IND	1192	0	65	985	142
BAKER	OR	N		ZLC	47	0	1	46	0
BAKERSFIELD MEADOWS FLD	CA	N	1	BFL	3329	2	1069	2218	40
BALLSTON SPA	NY	M	1	ALB	55	0	7	48	0
BALTIMORE WASHINGTON INTL	MD	M	1	BWI	19047	10077	5963	2913	94
BANGOR INTERNATIONAL	ME	S	1	BGR	5571	1018	2220	1323	1010
BAR HARBOR	ME	N	1	BGR	709	29	365	307	8
BARABOO	WI	N		ZAU	18	0	1	15	2
BARBERS POINT NAS	HI	N	1	HNL	81	0	0	21	60
BARDSTOWN	KY	N	1	SDF	83	0	0	83	0
BARNESVILLE	OH	N		ZOB	3	0	0	3	0
BARNWELL	SC	N		ZJX	31	0	3	28	0
BARRE	VT	N		ZBW	651	0	268	376	7
BARROW	AK	N		ZAN	218	150	8	57	3
BARTER ISLAND	AK	N		ZAN	23	0	1	17	5
BARTLESVILLE	OK	N		ZKC	94	0	0	94	0
BASTROP	LA	N	1	MLU	55	0	0	55	0
BATAVIA CLERMONT CO	OH	N	1	CVG	219	0	0	219	0
BATAVIA GENESEE COUNTY	NY	M	1	ROC	261	1	22	238	0
BATESVILLE	AR	N		ZME	124	0	66	58	0
BATON ROUGE RYAN FIELD	LA	S	1	BTR	2489	587	359	1536	7
BATTLE CREEK	MI	S	1	AZO	1547	501	10	738	298
BATTLE MOUNTAIN	NV	N		ZLC	4	0	0	4	0
BAUDETTE	MN	N		ZMP	99	1	3	93	2
BAXLEY	GA	N		ZJX	18	0	0	18	0
BAY CITY MUNICIPAL	TX	N		ZHU	57	0	0	56	1
BAY CITY/J. CLEMENTS MUNI	MI	N	1	MBS	50	0	1	49	0
BAY MINETTE	AL	S	1	MOB	30	0	0	29	1
BAY ST LOUIS	MS	N	1	GPT	55	0	0	55	0
BAYTOWN	TX	N	1	IAH	144	0	3	141	0
BEACH CITY	OH	S	1	CAK	3	0	0	3	0
BEATRICE	NE	N		ZMP	93	0	0	88	5
BEAUMONT MUNICIPAL	TX	N	1	BPT	221	0	0	221	0
BEAUMONT PORT ARTHUR	TX	N	1	BPT	2428	10	1260	1144	14
BEAVER COUNTY	PA	L	1	PIT	196	0	20	176	0
BEAVER FALLS	PA	L	1	PIT	245	0	35	210	0

TABLE 12 FISCAL YEAR 1984

INSTRUMENT APPROACHES BY AIRPORT IN ALPHABETICAL SEQUENCE

AIRPORT AND STATE		H U B	F A C	REPT FAC LOC	TOTAL	AIR CARRIER	AIR TAXI	GENERAL AVIATION	MILITARY
BECKLEY	WV	N	1	CRW	1369	26	347	987	9
BEDFORD	MA	L	1	BOS	6973	0	1353	5308	312
BEDFORD	PA	N		ZOB	4	0	0	4	0
BEECH AIRPORT	KS	S	1	ICT	664	1	2	660	1
BEEVILLE	TX	N		ZHU	45	0	2	42	1
BELFAST MUNICIPAL	ME	S	1	BGR	47	0	0	45	2
BELLAIRE	MI	N		ZMP	144	0	0	144	0
BELLEFONTAINE MUNICIPAL	OH	N		ZID	14	0	0	14	0
BELLEVILLE	KS	N		ZMP	10	0	1	9	0
BELLINGHAM	MA	N		ZSE	415	0	177	218	20
BELMAR	NJ	N	1	WRI	1376	0	0	1376	0
BELOIT	WI	N	1	RFD	19	0	0	19	0
BELOIT MUNICIPAL	KS	N		ZKC	15	0	0	15	0
BELVIDERE	IL	N	1	RFD	42	0	0	42	0
BELZONI	MS	N		ZME	1	0	0	1	0
BEMIDJI	MN	N		ZMP	895	169	443	226	57
BEND MUNICIPAL	OR	N		ZSE	19	0	0	19	0
BENNINGTON	VT	N	1	ALB	150	0	53	97	0
BENSON	MN	N		ZMP	24	0	0	24	0
BENTON	KS	N	1	ICT	10	0	0	10	0
BENTON HARBOR ROSS FIELD	MI	N	1	SBN	853	31	195	627	0
BENTON/SALINE COUNTY	AR	N	1	LIT	20	0	0	20	0
BENTONVILLE	AR	N	1	FYV	270	0	0	270	0
BERGSTROM AFB	TX	S	1	AUS	34858	0	0	106	34752
BERKLEY SPRINGS POTOMAC	WV	N		ZDC	0	0	0	0	0
BERLIN MUNICIPAL	NH	N		ZBW	147	0	79	64	4
BERLIN/CAMDEN-BRLNGTN CO	NJ	N	1	ACY	0	0	0	0	0
BERMUDA DUNES	CA	N	1	PSP	3	0	0	3	0
BERRIEN SPRINGS	MI	N	1	SBN	2	0	0	2	0
BESSEMER	AL	M	1	BHM	185	0	1	184	0
BETHEL	AK	N		ZAN	303	129	85	75	14
BETHPAGE	NY	L	1	N90	0	0	0	0	0
BETTLES	AK	N		ZAN	5	0	3	2	0
BEVERLY MUNICIPAL	MA	L	1	BOS	608	0	0	608	0
BIDDEFORD	ME	N	1	PWM	38	0	0	38	0
BIG DELTA	AK	N		ZAN	6	0	0	0	6
BIG LAKE/REAGAN COUNTY	TX	N		ZFW	0	0	0	0	0
BIG PINEY	WY	N		ZLC	13	0	2	11	0
BIG RAPIDS ROBIN HOOD	MI	N		ZAU	0	0	0	0	0
BIG SANDY	TX	N	1	GGG	0	0	0	0	0
BIG SPRING	TX	N		ZFW	30	0	0	30	0
BIGGS AFB	TX	M	1	ELP	41	0	0	7	34
BILL MARTIN MEMORIAL	MO	N		ZKC	3	0	0	3	0
BILLINGS	MT	S	1	BIL	2077	624	604	836	13
BILOXI	MS	N	1	GPT	191	0	0	15	176
BINGHAMTON BROOME COUNTY	NY	N	1	BGM	6765	408	3926	2353	78
BIRCHWOOD-POCONO AIRPARK	PA	S	1	ABE	16	0	0	16	0
BIRD'S NEST	TX	S	1	AUS	79	0	0	79	0
BIRMINGHAM	AL	M	1	BHM	7226	1970	815	3874	567
BIRMINGHAM BERZ	MI	L	1	DTW	323	0	0	323	0
BISHOP	CA	N		ZOA	30	0	0	30	0
BISMARCK	ND	N	1	BIS	2638	722	337	1460	119
BLACK RIVER FALLS	WI	N		ZAU	1	0	0	1	0
BLACKSBURG	VA	N	1	ROA	77	0	0	77	0
BLACKWELL	OK	N		ZKC	1	0	0	1	0
BLANDING	UT	N		ZDV	2	0	0	2	0
BLOCK ISLAND	RI	N	1	OQU	171	0	6	165	0
BLOOMINGTON MONROE CNTY	IN	N	1	IND	2675	0	1262	1357	56
BLOOMINGTON NORMAL	IL	N		ZAU	5729	0	2910	2735	84
BLOOMSBURG	PA	S	1	AVP	96	0	7	89	0
BLUEFIELD	WV	N	1	ROA	147	0	42	105	0
BLUFFTON	OH	S	1	TOL	77	0	10	67	0
BLYTHE	CA	S		ZLA	18	0	0	17	1
BOGALUSA/G R CARR MEM FLD	LA	N		ZHU	40	0	0	40	0
BOISE	ID	S	1	BOI	3776	850	1324	1250	352
BOISE CITY	OK	N		ZAB	1	0	0	1	0
BOLIVAR-HARDEMAN COUNTY	TN	N		ZME	11	0	0	11	0
BOONE	IA	N	1	DSM	121	0	2	114	5
BOONVILLE	MO	N		ZKC	0	0	0	0	0
BORGER	TX	N	1	AMA	95	0	0	95	0
BOSCOBEL	WI	N		ZAU	0	0	0	0	0
BOSTON LOGAN	MA	L	1	BOS	40612	24098	13269	3229	16
BOWIE	TX	N		ZFW	4	0	0	4	0
BOWLING GREEN	KY	N		ZME	154	0	4	140	10
BOWLING GREEN MUNICIPAL	MO	N		ZKC	0	0	0	0	0
BOWLING GREEN/WOOD COUNTY	OH	S	1	TOL	94	0	0	94	0
BOYNE FALLS MOUNTAIN	MI	N		ZMP	154	0	0	154	0
BOZEMAN	MT	N		ZLC	53	6	5	42	0
BRADFORD	PA	N	1	ERI	2483	0	1350	1112	21
BRAINERD	MN	N		ZMP	736	333	90	295	18

TABLE 12 FISCAL YEAR 1984

INSTRUMENT APPROACHES BY AIRPORT IN ALPHABETICAL SEQUENCE

AIRPORT AND STATE		H U B	F A C	REPT FAC LOC	TOTAL	AIR CARRIER	AIR TAXI	GENERAL AVIATION	MILITARY
BRAZORIA COUNTY	TX	L	1	IAH	815	47	288	480	0
BRECKENRIDGE	TX	N		ZFW	12	0	0	12	0
BRECKENRIDGE-WAHPETON	ND	N		ZMP	20	0	0	19	1
BREMERTON KITSAP COUNTY	WA	N	1	SEA	1381	11	151	1146	73
BRENHAM	TX	N	1	CLL	24	0	1	23	0
BREWTON	AL	N		ZJX	26	0	1	25	0
BRIDGEPORT	CT	N	1	N90	1417	0	449	959	9
BRIDGEPORT	NJ	L	1	PHL	46	0	0	46	0
BRIDGEPORT MUNICIPAL	TX	N		ZFW	28	0	0	28	0
BRIDGEVILLE CAMP	PA	L	1	PIT	110	0	0	110	0
BRIDGEWATER	VA	N		ZDC	3	0	1	2	0
BRIDGEWATER AIR PARK	VA	N		ZDC	2	0	0	2	0
BRISTOL TRI CITY	TN	S	1	TRI	4831	1146	988	2672	25
BROKEN BOW	NE	N		ZDV	24	0	0	24	0
BROOKHAVEN MUNICIPAL	MS	N		ZHU	29	0	0	29	0
BROOKINGS	SD	N		ZMP	611	0	402	175	34
BROOKINGS STATE	OR	N		ZJX	44	0	11	27	6
BROOKLEY	AL	S	1	MOB	604	0	79	423	102
BROOMFIELD JEFFERSON CO	CO	L	1	DEN	489	0	53	436	0
BROOSVILLE	FL	N	1	TPA	56	0	0	56	0
BROWNSVILLE INTERNATIONAL	TX	N	1	BRO	940	138	101	637	64
BROWNWOOD	TX	N		ZFW	23	0	6	17	0
BRUNSWICK	FL	N		ZJX	420	4	175	227	14
BRUNSWICK SAINT SIMON	GA	N		ZJX	404	2	81	320	1
BRYAN STARKVILLE	MS	N		CBM	9	0	0	9	0
BRYAN WILLIAMS COUNTY	OH	N	1	TOL	135	0	1	133	1
BUCYRUS CRAWFORD CO	OH	N	1	MFD	43	0	1	42	0
BUDA/RUTHERFORD RANCH	TX	S	1	AUS	14	0	0	14	0
BUFFALO	MO	N		ZKC	0	0	0	0	0
BUFFALO AIR PARK	NY	N	1	BUF	133	0	0	133	0
BUFFALO INTERNATIONAL	NY	N	1	BUF	19418	10189	3986	4892	351
BUFFALO MUNICIPAL	MN	N		ZMP	7	0	0	7	0
BUMET KATE CRADDOCK	TX	N		ZHU	47	0	0	45	2
BUNKIE MUNICIPAL	LA	N	1	AEX	4	0	0	4	0
BUNNELL	FL	S	1	DAB	10	0	0	10	0
BURBANK	CA	L	1	BUR	11058	4105	2225	4649	79
BURLEY	ID	N		ZLC	23	0	4	19	0
BURLINGTON	IA	N		ZAU	448	1	290	155	2
BURLINGTON INTERNATIONAL	VT	N	1	BTV	2715	531	1202	848	134
BURLINGTON MUNI	NC	N	1	GSO	281	0	0	281	0
BURLINGTON MUNICIPAL	WI	N	1	MKE	62	0	0	62	0
BURWELL	NE	N		ZDV	11	0	0	11	0
BUTLER	PA	N	1	PIT	717	0	41	676	0
BUTLER MUNICIPAL	MO	N		ZKC	11	0	0	11	0
BUTLER-CHOCTAW COUNTY	AL	N	1	NHM	23	0	0	23	0
BUTTE	MT	N		ZLC	24	0	4	20	0
CABLE	WI	N		ZMP	92	0	0	92	0
CABOOL MEMORIAL	MO	N		ZKC	6	0	0	6	0
CADDO MILLS MUNICIPAL	TX	N		ZFW	0	0	0	0	0
CADILLAC	MI	N		ZMP	367	0	84	279	4
CAESAR RODNEY HELIPORT	CA	N		ZOA	21	0	0	21	0
CAIRO/GRADY COUNTY	GA	N	1	TLH	27	0	0	27	0
CALDWELL	NJ	N	1	N90	288	0	66	222	0
CALDWELL MUNICIPAL	TX	N	1	CLL	3	0	0	3	0
CALEDONIA/HOUSTON CNTY	MN	N	1	ZMP	3	0	0	3	0
CALEDONIA/HOUSTON CNTY	MN	N	1	LSE	16	0	0	16	0
CALLENDER NAS	LA	L	1	MSY	137	0	0	0	137
CAMBRIDGE	MD	N	1	NHK	37	0	0	30	7
CAMBRIDGE MUNICIPAL	OH	N		ZID	4	0	0	4	0
CAMBRIDGE MUNICIPAL	MN	N		ZMP	6	0	0	6	0
CAMBRIDGE MUNICIPAL	NE	N		ZDV	36	0	0	36	0
CAMDEN/BENTON COUNTY	TN	N		ZME	0	0	0	0	0
CAMDEN/HARRELL FIELD	AR	N		ZFW	110	0	57	53	0
CAMDENTON MEMORIAL	MO	N		ZKC	0	0	0	0	0
CAMILLA	GA	N	1	ABY	17	15	0	2	0
CAMP DRUM	NY	N		ZBW	199	0	1	4	194
CAMP PERRY	VA	N	1	ORF	64	0	61	3	0
CAMP RIPLEY	MN	N		ZMP	3	0	0	0	3
CAMP SPRINGS ANDREWS AFB	MD	L	1	DCA	1279	0	0	124	1155
CANADIAN/HEMPHILL CNTY	TX	N		ZAB	28	0	0	28	0
CANTON INGERSOLL	IL	N	1	PIA	40	0	1	39	0
CANTON MUNICIPAL	SD	S	1	FSD	1	0	0	1	0
CAPE GIRARDEAU MUNICIPAL	MO	N		ZME	457	0	192	260	5
CAPE NEWENHAN	AK	N		ZAN	1	0	0	1	0
CAPE ROMANZOF AFS	AK	N		ZAN	1	0	0	0	1
CARBONDALE	IL	N		ZKC	130	2	64	64	0
CARIBOU	ME	N	1	ZBW	11	0	6	4	1
CARIBOU	ME	N		ZBW	138	0	15	120	3
CARL R KELLER FIELD	OH	N		ZOB	11	0	0	11	0
CARLISLE MUNICIPAL	AR	S	1	LIT	1	0	0	1	0

TABLE 12 FISCAL YEAR 1984

INSTRUMENT APPROACHES BY AIRPORT IN ALPHABETICAL SEQUENCE

AIRPORT AND STATE		H U B	F A C	REPT FAC LOC	TOTAL	AIR CARRIER	AIR TAXI	GENERAL AVIATION	MILITARY
CARLSBAD	NM	N		ZAB	68	15	12	41	0
CARLSBAD PALOMAR	CA	M	1	NKX	5823	0	705	4953	165
CARMI	IL	S	1	EVV	52	0	0	52	0
CARO MUNICIPAL	MI	S	1	MBS	26	0	0	26	0
CARRIZO SPRINGS	TX	N		ZHU	47	0	0	47	0
CARROLL	IA	N		ZMP	67	0	5	62	0
CARROLLTON CO TOLSON	OH	N	1	CAK	88	0	0	88	0
CARROLLTON WEST GA REG	GA	N	1	ATL	121	0	0	121	0
CARTER	WI	S	1	GRB	6	0	0	6	0
CARTERSVILLE	GA	N		ZTL	12	0	0	12	0
CARTHAGE	TX	N	1	GGG	0	0	0	0	0
CASA DE AERO	IL	N		ZAU	1	0	0	1	0
CASA GRANDE MUNICIPAL	AZ	N		ZAB	7	0	0	7	0
CASEY	IL	N		ZKC	3	0	0	3	0
CASPER	WY	N	1	CPR	1822	438	505	860	19
CASSVILLE	MO	N		ZKC	9	0	0	9	0
CEDAR RAPIDS	IA	S	1	CID	4014	1191	1218	1584	21
CEDAR SPRINGS	GA	N	1	OZR	107	0	0	107	0
CEDARTOWN	GA	N		ZTL	25	0	0	23	2
CENTER MUNICIPAL	TX	N		ZFW	0	0	0	0	0
CENTERVILLE	TN	N		ZME	9	0	0	9	0
CENTRALIA	IL	N		ZKC	17	0	1	15	1
CENTRE MUNI	AL	N		ZTL	4	0	0	4	0
CHADRON	NE	N		ZDV	85	21	29	35	0
CHAMBERSBURG	PA	N	1	CXY	107	0	0	107	0
CHAMPAIGN UNIV OF ILL	IL	N	1	CMI	3766	293	1684	1698	91
CHANUTE	KS	N		ZKC	85	0	1	83	1
CHAPARROSA RANCH	TX	N		ZHU	1	0	1	0	0
CHAPEL HILL H WILLIAMS	NC	N	1	RDU	239	0	0	237	2
CHAPPELL MUNICIPAL	NE	N		ZDV	9	0	0	9	0
CHARITON	IA	N	1	DSM	38	0	0	38	0
CHARLESTON	WV	S	1	CRW	3226	623	629	1730	244
CHARLESTON AFB MUNICIPAL	SC	S	1	CHS	5049	1108	398	1426	2117
CHARLESTON JOHNS ISLAND	SC	S	1	CHS	141	0	0	141	0
CHARLEVOIX	MI	N		ZMP	142	0	0	142	0
CHARLOTTE	MI	S	1	LAN	16	0	0	16	0
CHARLOTTE DOUGLAS	NC	M	1	CLT	21510	11901	4913	4506	190
CHARLOTTE/BROCKENBROUGH	NC	N		ZTL	5	0	0	5	0
CHARLOTTESVILLE ALBEMARLE	VA	N		ZDC	1707	244	858	575	30
CHASE CITY MUNICIPAL	VA	N		ZDC	4	0	0	2	2
CHATHAM	MA	N	1	FMH	51	0	51	0	0
CHATTANOOGA	TN	S	1	CHA	6182	847	706	4383	246
CHEBOYGAN	MI	N		ZMP	64	0	2	61	1
CHERAW	SC	N		ZJX	20	0	3	17	0
CHESAPEAKE	VA	M	1	ORF	88	0	0	88	0
CHESTER	CA	N		ZOA	41	0	0	41	0
CHESTER	CT	N	1	N90	36	0	0	35	1
CHESTER MUNICIPAL	SC	N	1	CLT	42	0	0	42	0
CHEYENNE	WY	N	1	CYS	761	120	283	285	73
CHICAGO DU PAGE	IL	L		ORD	1004	0	96	908	0
CHICAGO DU PAGE	IL	L	1	ORD	1589	0	66	1521	2
CHICAGO HAMMOND	IL	L		ORD	41	0	0	41	0
CHICAGO HAMMOND	IL	L	1	ORD	31	0	0	31	0
CHICAGO MEIGS	IL	L	1	ORD	0	0	0	0	0
CHICAGO MIDWAY	IL	L	1	ORD	13652	3613	2890	7106	43
CHICAGO OHARE INTL	IL	L	1	ORD	54384	45635	5522	3000	227
CHICAGO PALWAUKEE	IL	L	1	ORD	3682	0	65	3614	3
CHICAGO/RLUE ISLND/HOWELL	IL	L	1	ORD	4	0	0	4	0
CHICKASHA	OK	M	1	OKC	6	0	0	6	0
CHICO	CA	N		ZOA	23	0	13	10	0
CHIEFLAND	FL	N		ZJX	0	0	0	0	0
CHILDRESS	TX	N		ZFW	7	0	0	7	0
CHILLICOTHE MUNICIPAL	MO	S		ZKC	18	0	0	18	0
CHILLICOTHE-ROSS COUNTY	OH	M	1	CMH	90	0	9	81	0
CHINO	CA	S	1	O40	1415	2	12	1384	17
CINCINNATI GREATER	KY	M	1	CVG	16316	14533	85	1659	39
CINCINNATI INCORPORATED	OH	M	1	CVG	523	0	0	523	0
CINCINNATI LUNKEN	OH	M	1	CVG	4362	0	470	3862	30
CIRCLEVILLE	OH	N	1	CMH	89	0	1	88	0
CLANTON/GRAGG-WADE FIELD	AL	S	1	MGM	14	0	0	14	0
CLAREMONT	NH	N		ZBW	59	0	5	54	0
CLARINDA MUNI	IA	N		ZMP	12	0	0	12	0
CLARION COUNTY	PA	N		ZOB	39	0	0	39	0
CLARION MUNICIPAL	IA	N		ZMP	44	0	0	44	0
CLARKSBURG BENEDUM	WV	N	1	CKB	2025	429	663	929	4
CLARKSDALE	MS	N		ZME	20	0	0	20	0
CLARKSVILLE MUNICIPAL	AR	N		ZME	11	0	0	11	0
CLARKSVILLE/OUTLAW FIELD	TN	N	1	HOP	274	0	89	148	37
CLAY CENTER MUNICIPAL	KS	N		ZKC	3	0	0	3	0
CLAYTON	AL	N	1	CSG	4	0	0	4	0

TABLE 12 FISCAL YEAR 1984

INSTRUMENT APPROACHES BY AIRPORT IN ALPHABETICAL SEQUENCE

AIRPORT AND STATE		H U B	F A C	REPT FAC LOC	TOTAL	AIR CARRIER	AIR TAXI	GENERAL AVIATION	MILITARY
CLEAR LAKE CITY	TX	L	1	IAH	623	1	620	2	0
CLEARFIELD LAWRENCE	PA	N		ZNY	10	0	0	10	0
CLEARVIEW AIRPARK	MD	N	1	BWI	2	0	0	2	0
CLEBURNE MUNICIPAL	TX	N		ZFW	4	0	0	4	0
CLEMENTON	NJ	N	1	ACY	73	0	0	73	0
CLEMSON	SC	N	1	GSP	86	0	2	84	0
CLEVELAND BURKE LAKEFRONT	OH	L	1	CLE	2049	206	725	1107	11
CLEVELAND CUYAHOGA COUNTY	OH	L	1	CLE	1514	0	34	1479	1
CLEVELAND HAROWICK FIELD	TN	N	1	CHA	149	0	0	149	0
CLEVELAND HOPKINS INTL	OH	L	1	CLE	17498	12596	2117	2766	19
CLEVELAND MUNICIPAL	MS	N		ZME	10	0	0	10	0
CLEVELAND MUNICIPAL	TX	N	1	IAH	15	0	1	14	0
CLIFTON	TN	N		ZME	1	0	0	1	0
CLINTON MEMORIAL	MO	N		ZKC	1	0	0	1	0
CLINTON MUNICIPAL	OK	M	1	CSM	13	0	0	13	0
CLINTON MUNICIPAL	IA	N	1	MLI	559	0	334	224	1
CLINTON SHERMAN	OK	N	1	CSM	352	0	0	249	103
CLINTON/SAMPSON COUNTY	NC	N	1	FAY	27	0	0	26	1
CLINTONVILLE	WI	N	1	GRB	59	0	9	50	0
CLOQUET	MN	S	1	DLH	80	0	0	80	0
COATESVILLE	PA	L	1	PHL	378	0	0	378	0
COCHRAN	GA	N	1	MCN	7	0	0	7	0
CODY	WY	N		ZLC	94	4	43	47	0
COEUR D ALENE	ID	N	1	GEG	851	0	108	711	32
COFFEYVILLE	KS	N		ZKC	46	0	1	45	0
COLBY	KS	N		ZDV	37	0	1	36	0
COLD BAY	AK	N		ZAN	170	88	26	42	14
COLDWATER	MI	N	1	AZO	96	0	0	96	0
COLEMAN MUNICIPAL	TX	N		ZFW	0	0	0	0	0
COLLEGE STATION	TX	N	1	CLL	1118	1	357	694	66
COLLEGEVILLE	PA	N	1	PHL	42	0	0	42	0
COLORADO SPRINGS	CO	S	1	COS	1988	739	254	591	404
COLUMBIA	TN	N		ZME	12	0	0	12	0
COLUMBIA METROPOLITAN	SC	S	1	CAE	4392	1012	884	1985	511
COLUMBIA REGIONAL	MO	N	1	COU	1641	207	531	830	73
COLUMBIA WOODS MEMORIAL	MO	N	1	COU	20	0	0	20	0
COLUMBIA-MARION MUNICIPAL	MS	N		ZHU	32	0	0	32	0
COLUMBIANA	OH	N	1	PIT	43	0	0	43	0
COLUMBUS	GA	S	1	CSG	2300	263	336	1513	188
COLUMBUS BOLTON	OH	M	1	CMH	896	0	82	746	68
COLUMBUS INTERNATIONAL	OH	M	1	CMH	18481	5990	6574	5789	128
COLUMBUS LOWNDES COUNTY	MS	N		CBM	2	0	0	2	0
COLUMBUS MUNICIPAL	NE	S		ZMP	473	0	244	224	5
COLUMBUS OHIO ST	OH	M	1	CMH	2934	0	55	2776	103
COLUMBUS REGIONAL	MS	N	1	CBM	238	199	0	39	0
COLUMBUS REGIONAL	MS	N		CBM	23	19	0	4	0
COLUMBUS-LOWNDES COUNTY	MS	N	1	CBM	21	0	0	21	0
COMMERCE	TX	N		ZFW	0	0	0	0	0
CONCORD	NH	N		ZBW	162	0	21	130	11
CONCORD	NH	N	1	ZBW	445	0	25	405	15
CONCORD	CA	L		ZOA	1411	0	304	1107	0
CONCORDIA	KS	N		ZKC	4	0	0	4	0
CONNELLSVILLE	PA	N		ZOB	129	0	4	123	2
CONROE	TX	L	1	IAH	514	3	7	499	5
CONWAY	SC	N	1	MYR	70	0	9	61	0
CONWAY MUNI	AR	S	1	LIT	46	0	0	46	0
COOK AIRFIELD INC/DERBY	KS	S	1	ICT	1	0	0	1	0
COOKEVILLE PUTNAM	TN	N		ZME	0	0	0	0	0
CORCORAN	CA	N		ZOA	16	0	0	16	0
CORDELE	GA	N	1	ABY	14	10	0	4	0
CORDOVA	AK	N		ZAN	112	79	25	6	2
CORINTH	MS	N		ZME	17	0	1	15	1
CORNELIA	GA	N		ZTL	17	0	0	17	0
CORNING MUNICIPAL	AR	N		ZME	2	0	0	2	0
CORNING MUNICIPAL	AR	N		ZME	4	0	0	4	0
CORNING MUNICPAL	IA	N		ZMP	1	0	0	1	0
CORONA	CA	N	1	O40	104	0	0	104	0
CORPUS CHRISTI	TX	S	1	CRP	4104	1099	314	1895	796
CORPUS CHRISTI NAS	TX	S	1	CRP	2747	0	0	0	2747
CORRY	PA	N	1	ERI	102	0	12	90	0
CORSICANA	TX	N		ZFW	13	0	0	13	0
CORTEZ	CO	N		ZDV	102	21	44	37	0
CORTLAND	NY	N	1	SYR	111	0	1	105	5
CORVALLIS	OR	N		ZSE	1	0	0	1	0
COSHOCTON DOWNING	OH	N		ZID	15	0	0	15	0
COTULLA	TX	N		ZHU	30	0	3	22	5
COULTER FIELD	TX	N	1	CLL	17	0	1	16	0
COUNCIL BLUFFS	IA	M	1	OFF	98	0	0	98	0
COVINGTON	TN	M	1	MEM	37	0	0	37	0
COVINGTON MUNICIPAL	GA	L	1	ATL	43	0	0	43	0

TABLE 12 FISCAL YEAR 1984

INSTRUMENT APPROACHES BY AIRPORT IN ALPHABETICAL SEQUENCE

AIRPORT AND STATE		H U B	F A C	REPT FAC LOC	TOTAL	AIR CARRIER	AIR TAXI	GENERAL AVIATION	MILITARY
COZAD	NE	N		ZDV	31	0	0	31	0
CRAIG FIELD AFB	AL	N	1	MGM	173	0	0	173	0
CRAIG FIELD JACKSONVILLE	FL	N	1	JAX	2831	0	24	2660	147
CRAIG-MOFFAT	CO	N		ZDV	28	0	3	25	0
CRANDON MUNICIPAL	WI	N	1	LSE	2	0	0	2	0
CRAWFORDVILLE MUNI	IN	N	1	IND	81	0	0	81	0
CRESCENT CITY	CA	N		ZSE	131	1	60	70	0
CRESTON MUNICIPAL	IA	N		ZMP	25	0	0	25	0
CRESTVIEW	FL	N		ZJX	122	0	4	85	33
CRETE	NE	S	1	LNK	58	0	0	58	0
CROSBYTON MUNICIPAL	TX	N		ZFW	0	0	0	0	0
CROSS CITY	FL	N		ZJX	12	0	0	11	1
CROSS KEYS	NJ	N	1	PHL	55	0	0	49	6
CROSSETT	AR	N		ZME	33	0	0	33	0
CROSSVILLE	TN	N		ZTL	209	0	13	194	2
CROWLEY LE GROS	LA	N	1	LFT	20	0	1	19	0
CRYSTAL LAKE	IL	L	1	ORD	86	0	0	86	0
CUBA	MO	N		ZKC	0	0	0	0	0
CULLMAN	AL	S	1	HSV	101	0	4	97	0
CULPEPER	VA	N	1	IAD	28	0	0	28	0
CUMBERLAND	MD	N		ZOB	743	0	297	403	43
CUSHING	OK	N		ZFW	0	0	0	0	0
CUT BANK	MT	N		ZLC	24	0	1	23	0
CYNTHIANA-HARRISON COUNTY	KY	S	1	LEX	5	0	0	5	0
DAGGETT	CA	N		ZLA	5	0	0	2	3
DALHART	TX	N		ZAB	40	0	1	39	0
DALLAS ADDISON	TX	L	1	DFW	1639	0	535	1098	6
DALLAS FT WORTH REGIONAL	TX	L	1	DFW	14230	11215	2463	536	16
DALLAS LOVE FIELD	TX	L	1	DFW	16028	6653	2132	7138	105
DALLAS REDBIRD	TX	L	1	DFW	350	0	43	301	6
DALTON MUNICIPAL	GA	N	1	CHA	365	0	0	365	0
DANBURY MUNICIPAL	CT	N	1	N90	364	0	22	341	1
DANBURY MUNICIPAL	CT	N	1	HPN	110	0	11	99	0
DANIELSON	CT	M	1	BDL	9	0	0	9	0
DANNSVILLE	NY	N	1	ROC	51	0	0	51	0
DANVILLE	IL	N	1	CMI	1080	0	588	491	1
DARLINGTON	SC	N	1	FLO	63	0	0	63	0
DAVENPORT MUNICIPAL	IA	S	1	MLI	423	0	101	305	17
DAVIESS COUNTY	IN	N	1	HUF	64	0	0	64	0
DAVISON	MI	N	1	FNT	9	0	0	9	0
DAYTON	OH	M	1	DAY	11708	6625	2332	2705	46
DAYTON	TN	S	1	CHA	26	0	0	26	0
DAYTON/GLENAIR	MD	M	1	BWI	1	0	0	1	0
DAYTONA BEACH	FL	S	1	DAB	1956	446	63	1383	64
DE KALB MUNICIPAL	IL	N		ORD	25	0	0	25	0
DE KALB MUNICIPAL	IL	L	1	ORD	43	0	0	43	0
DE KALB MUNICIPAL	IL	N		ZAU	0	0	0	0	0
DE RIDDER	LA	N		ZHU	41	0	1	40	0
DEADHORSE	AK	N		ZAN	596	302	30	252	12
DECATUR	IL	N	1	CMI	2106	1	958	1040	107
DECATUR CRYSTAL LAKE	AR	N	1	FYV	90	0	0	90	0
DECATUR MUNICIPAL	TX	N		ZFW	2	0	0	2	0
DECATUR/PRYOR FIELD	AL	S	1	HSV	240	0	4	235	1
DECORAH	IA	N		ZMP	14	0	0	14	0
DEER VALLEY	AZ	N	1	P90	10	0	0	10	0
DEFIANCE MEMORIAL	OH	N	1	TOL	170	0	1	169	0
DEL RIO INTL	TX	N		ZHU	28	0	0	28	0
DELAND MUNICIPAL	FL	N	1	DAB	78	0	0	78	0
DELANO	CA	N	1	BFL	68	0	0	68	0
DELAWARE MUNICIPAL OH	OH	M	1	CMH	102	0	0	102	0
DELTA	UT	N		ZLC	14	0	0	14	0
DEMING	NM	N		ZAB	2	0	0	2	0
DEMOPOLIS MUNICIPAL	AL	N		ZTL	0	0	0	0	0
DENISON	IA	N		ZMP	22	0	0	22	0
DENTON	TX	N	1	DFW	35	0	0	35	0
DENVER ARAPAHOE COUNTY	CO	L	1	DEN	1355	0	44	1307	4
DENVER STAPLETON INTL	CO	L	1	DEN	22880	16651	3878	2303	48
DES MOINES MUNICIPAL	IA	S	1	DSM	8392	2092	2462	3531	307
DESTIN-FT WALTON BEACH	KY	N	1	VPS	421	0	0	421	0
DETROIT CITY	MI	L	1	DTW	7127	521	1937	4629	40
DETROIT METRO WAYNE CO	MI	L	1	DTW	33739	21925	7480	4310	24
DETROIT WILLOW RUN	MI	L	1	DTW	4491	1435	1260	1793	3
DEVILS LAKE	ND	N		ZMP	279	0	133	124	22
DEXTER	MO	N		ZME	8	0	0	8	0
DICKINSON	ND	N		ZMP	264	0	5	247	12
DICKSON MUNICIPAL	TN	N		ZME	3	0	0	3	0
DILLINGHAM	AK	N		ZAN	65	24	22	19	0
DILLON	MT	N		ZLC	5	0	0	5	0
DILLON COUNTY	SC	N	1	FLO	44	0	0	44	0
DIXON	IL	N	1	RFD	66	0	3	63	0

TABLE 12 FISCAL YEAR 1984

INSTRUMENT APPROACHES BY AIRPORT IN ALPHABETICAL SEQUENCE

AIRPORT AND STATE		HUB	FAC	REPT FAC LOC	TOTAL	AIR CARRIER	AIR TAXI	GENERAL AVIATION	MILITARY
DODGE CENTER	MN	S	1	RST	8	0	0	8	0
DODGE CITY	KS	N		ZKC	180	0	83	96	1
DOTHAN	AL	N	1	DZR	4463	681	749	763	2270
DOTHAN/WHEELESS	AL	N	1	DZR	101	0	0	101	0
DOUGLAS	AZ	N		ZAB	4	0	1	3	0
DOUGLAS MUNICIPAL	GA	N		ZJX	40	0	0	40	0
DOUGLAS/CONVERSE COUNTY	WY	N		ZDV	30	0	10	20	0
DOVER	DE	N	1	DOV	29	0	0	29	0
DOWAGIAC	MI	N	1	SBN	69	0	0	69	0
DOWNERS GROVE/BRKRDG ARPK	IL	L	1	ORD	2	0	0	2	0
DOWNINGTOWN BOR SHANNON	PA	N	1	PHL	12	0	0	12	0
DOYLESTOWN	PA	L	1	PHL	112	0	0	112	0
DREW	MS	N		ZME	4	0	0	4	0
DUBLIN	GA	N	1	MCN	143	0	0	143	0
DUBLIN/NEW RIVER VALLEY	VA	N	1	ROA	93	0	2	90	1
DUBOIS	PA	N		ZOB	1383	0	648	735	0
DUBUQUE	IA	N		ZAU	2555	465	1040	1036	14
DULUTH	MN	S	1	DLH	2144	752	160	717	515
DULUTH/SKY HARBOR	MN	S	1	DLH	27	0	0	27	0
DUMAS MUNICIPAL	TX	N		ZAB	15	0	0	15	0
DUNCAN	OK	N		ZFW	0	0	0	0	0
DUNKIRK	NY	N	1	BUF	126	0	0	126	0
DURANGO	CO	N		ZDV	203	62	62	79	0
DURANT EAKER	OK	N		ZFW	19	0	1	18	0
DURHAMVILLE	NY	N	1	RME	58	0	0	9	49
DWIGHT	IL	N		ZAU	0	0	0	0	0
DWNTWN EL DORADO	AR	N		ZFW	1	0	0	1	0
DYERSBURG	TN	N		ZME	103	0	3	94	6
DYESS	TX	N	1	ABI	1128	24	0	15	1089
EAGLE	CO	N		ZDV	89	0	16	73	0
EAGLE LAKE	TX	N		ZHU	13	0	0	13	0
EAGLE RIVER MUNICIPAL	WI	N		ZMP	105	0	0	105	0
EAST HARTFORD	CT	M	1	BDL	427	0	0	427	0
EAST KANSAS CITY	MO	L	1	MCI	89	0	0	89	0
EASTLAND MUNICIPAL	TX	N		ZFW	2	0	0	2	0
EASTMAN DODGE COUNTY	GA	N	1	MCN	19	0	0	19	0
EASTON	PA	S	1	ABE	157	0	0	157	0
EASTON MUNICIPAL	MD	N		ZDC	24	4	7	11	2
EAU CLAIRE	WI	N		ZMP	1416	572	258	574	12
EDENTON	NC	N		ZDC	13	1	1	11	0
EDGEWOOD WEIDE AAF	MD	N	1	BWI	3	0	0	0	3
EFFINGHAM	IL	N		ZKC	26	0	7	19	0
EIELSON RAPCON	AK	S	1	FAI	502	13	6	19	464
EL CAMPO METRO	TX	N		ZHU	19	0	0	19	0
EL DORADO	KS	S	1	ICT	45	0	0	45	0
EL MONTE	CA	N	1	OAO	1134	0	42	1085	7
EL PASO INTERNATIONAL	TX	M	1	ELP	957	387	78	383	109
EL RICO	CA	N		ZOA	18	0	0	18	0
ELBERT CNTY/PATZ FIELD	GA	N		ZTL	5	0	0	4	1
ELDORADO	AR	N		ZFW	136	2	59	75	0
ELGIN	IL	N		ORD	4	0	0	4	0
ELGIN	IL	L	1	ORD	1	0	0	1	0
ELIZABETH CITY	NC	N		ZDC	122	4	15	62	41
ELIZABETHTOWN	KY	M	1	SDF	122	0	0	122	0
ELIZABETHTOWN-MARIETTA	PA	S	1	CXY	36	0	0	36	0
ELK CITY MUNICIPAL	OK	N	1	CSM	27	0	0	27	0
ELKHART MUNICIPAL	IN	N	1	SBN	1743	602	29	1112	0
ELKHART-MORTON COUNTY	KS	N		ZKC	1	0	0	1	0
ELKIN MUNICIPAL	NC	N		ZTL	21	0	0	21	0
ELKINS	WV	N	1	CKB	459	100	98	254	7
ELKO	NV	N		ZLC	81	0	37	44	0
ELLENSBURG	WA	N		ZSE	5	0	0	5	0
ELLINGTON AFB	TX	L	1	IAH	1271	52	46	564	609
ELMIRA	NY	N	1	ELM	4169	855	1183	1903	228
ELY	NV	N		ZLC	44	0	24	20	0
ELY MUNICIPAL	MN	N		ZMP	61	0	0	61	0
ELYRIA	OH	N	1	CLE	20	0	0	20	0
EMMETSBURG MUNICIPAL	IA	N		ZMP	21	0	2	19	0
EMPORIA	KS	N		ZKC	55	0	11	44	0
EMPORIA MUNI	VA	N		ZDC	11	0	0	11	0
ENDENSBURG	PA	N		ZOB	33	0	0	33	0
ENDICOTT	NY	N	1	BGM	297	0	0	297	0
EPHRATA	WA	N	1	MWH	116	0	21	93	2
ERIE	PA	S	1	ERI	4712	637	1622	2305	148
ESCANABA	MI	N		ZMP	1032	0	714	223	95
ESTERVILLE	IA	N		ZMP	92	0	2	90	0
EUFAULA	AL	S	1	CSG	210	0	2	122	86
EUGENE	OR	S	1	EUG	3978	974	917	1980	107
EUNICE	LA	N	1	LFT	72	0	2	70	0
EUREKA/MURRAY FIELD	CA	N		ZSE	41	0	18	23	0

TABLE 12 FISCAL YEAR 1984

INSTRUMENT APPROACHES BY AIRPORT IN ALPHABETICAL SEQUENCE

AIRPORT AND STATE		H U B	F A C	REPT FAC LOC	TOTAL	AIR CARRIER	AIR TAXI	GENERAL AVIATION	MILITARY
EUTAW MUNICIPAL	AL	N	1	BHM	4	0	0	4	0
EVADALE	TX	N	1	BPT	16	0	0	16	0
EVANSVILLE	IN	S	1	EVV	4763	650	1833	2238	42
EVELETH-VIRGINIA MUNI	MN	S	1	DLH	166	0	2	164	0
EVERETT PAINE FIELD	WA	N		ZSE	3153	13	14	2906	220
EXCELSIOR SPRINGS	MO	N	1	MCI	21	0	3	17	1
FAIRBANKS	AK	S	1	FAI	2280	928	776	509	67
FAIRBANKS WAINRIGHT	AK	S	1	FAI	103	0	13	30	60
FAIRBURY MUNICIPAL	NE	N		ZMP	2	0	0	2	0
FAIRFIELD	IA	N		ZAU	26	0	1	25	0
FAIRFIELD MUNICIPAL	IL	N		ZKC	4	0	0	4	0
FAIRHOPE MUNICIPAL	AL	S	1	MOB	162	0	1	148	13
FAIRMONT	MN	N		ZMP	381	0	287	91	3
FAIRMONT MUNI	WV	N	1	CKB	3	0	0	3	0
FALFURRIAS	TX	N		ZHU	107	0	0	89	18
FALL RIVER	MA	N	1	OQU	75	0	1	74	0
FALLS CITY/BRENNER FIELD	NE	N		ZKC	3	0	0	3	0
FALLSTON	MD	M	1	BWI	1	0	0	1	0
FARGO HECTOR FIELD	ND	S	1	FAR	2247	637	187	983	440
FARIBAULT	MN	N		ZMP	29	0	0	29	0
FARMERVILLE	LA	N	1	MLU	8	0	0	8	0
FARMINGDALE	NY	L	1	N90	18304	0	2111	15930	263
FARMINGTON MUNICIPAL	NM	N		ZDV	211	51	73	83	4
FARMINGTON REGIONAL	MO	N		ZKC	4	0	0	4	0
FARMVILLE MUNICIPAL	VA	N		ZDC	13	0	0	12	1
FARRINGTON AIRPARK	KY	N		ZME	3	0	0	3	0
FAYETTEVILLE DRAKE FIELD	AR	N	1	FYV	2427	118	1504	787	18
FAYETTEVILLE GRANNIS	NC	S	1	FAY	1541	334	330	719	158
FAYETTEVILLE MUNICIPAL	TN	N	1	HSV	13	0	0	13	0
FESTUS	MO	N		ZKC	3	0	0	3	0
FIREBAUGH	CA	N		ZOA	40	0	0	40	0
FISHERS ISLAND	NY	N	1	OQU	47	0	2	45	0
FITCHBURG	MA	N	1	BOS	94	0	4	90	0
FITZERALD	GA	N	1	VAD	28	0	0	28	0
FLAGSTAFF	AZ	N		ZAB	145	28	53	61	3
FLINT BISHOP	MI	S	1	FNT	3679	222	1548	1837	72
FLIPPIN	AR	N		ZME	122	0	10	112	0
FLORA	IL	N		ZKC	7	0	0	7	0
FLORA MUNICIPAL	IN	M	1	IND	14	0	0	14	0
FLORENCE CITY	SC	N	1	FLO	1010	0	458	427	125
FOLLETT	TX	N		ZKC	0	0	0	0	0
FOND DU LAC	WI	N		ZAU	94	0	1	86	7
FOREST MUNICIPAL	MS	N		ZME	0	0	0	0	0
FORREST CITY	AR	N		ZME	9	0	0	9	0
FORT BENNING LAWSON AAF	GA	S	1	CSG	810	3	1	26	780
FORT BRIDGER	WY	N		ZLC	7	0	0	7	0
FORT COLLINS	CO	N		ZDV	4	0	2	2	0
FORT LAUDERDALE	FL	L	1	MIA	2841	1272	717	846	6
FORT LAUDERDALE EXECUTIVE	FL	L	1	MIA	1464	0	2	1462	0
FORT LEAVENWORTH	KS	N	1	MCI	31	0	0	10	21
FORT MYERS PAGE FIELD	FL	S	1	RSW	854	0	287	456	111
FORT MYERS REGIONAL	FL	S	1	RSW	80	26	29	24	1
FORT MYERS REGIONAL	FL	S	1	RSW	375	0	101	272	2
FORT MYERS REGIONAL	FL	S	1	RSW	111	31	63	9	8
FORT MYERS REGIONAL	FL	S	1	RSW	161	0	44	117	0
FORT MYERS REGIONAL	FL	S	1	RSW	80	0	26	53	1
FORT MYERS REGIONAL	FL	S	1	RSW	1256	586	514	149	7
FORT PIERCE	FL	N		ZMA	0	0	0	0	0
FORT POLK	LA	N		ZHU	49	2	18	7	22
FORT RILEY	KS	N		ZKC	32	0	3	1	28
FORT SCOTT	KS	N		ZKC	23	0	2	21	0
FORT SMITH MUNICIPAL	AR	N	1	FSM	3435	507	1199	1451	278
FORT STOCKTON	TX	N		ZFW	0	0	0	0	0
FORT WAYNE	IN	S	1	FWA	5104	1799	217	2749	339
FORT WORTH MEACHAM	TX	L	1	DFW	1444	0	248	1153	43
FORT WORTH OAK GROVE	TX	N	1	DFW	11	0	0	11	0
FORTUNA	CA	N		ZSE	10	0	0	10	0
FOSTORIA	OH	S	1	TOL	90	0	0	90	0
FRANK FEDERER MEMORIAL	AR	N		ZME	4	0	0	4	0
FRANKFORT	IL	L	1	ORD	23	0	0	23	0
FRANKFORT	IL	N		ORD	42	0	0	42	0
FRANKFORT MUNI	IN	N	1	LAF	17	0	0	17	0
FRANKFORT/CAPITAL CITY	KY	N	1	LEX	518	0	3	483	32
FRANKLIN	IN	M	1	IND	3	0	0	3	0
FRANKLIN CHESS LAMBERTON	PA	N	1	YNG	1317	0	725	592	0
FRANKLIN COUNTY	VT	N	1	BTV	7	0	0	7	0
FRANKLIN MUNI-J B ROSE	VA	N	1	ORF	73	0	0	67	6
FREDERICK	MD	M	1	BWI	215	0	0	215	0
FREDERICKSBURG	TX	N		ZHU	37	0	0	37	0
FREDRICKSBURG SHANNON	VA	N		ZDC	8	0	0	3	5

TABLE 12 FISCAL YEAR 1984

INSTRUMENT APPROACHES BY AIRPORT IN ALPHABETICAL SEQUENCE

AIRPORT AND STATE		HUB	FAC	REPT FAC LOC	TOTAL	AIR CARRIER	AIR TAXI	GENERAL AVIATION	MILITARY
FREEPORT	IL	N	1	RFD	208	0	26	180	2
FREMONT MUNICIPAL	NE	N	1	OFF	125	0	0	125	0
FREMONT MUNICIPAL	MI	N	1	MKG	112	0	7	105	0
FREMONT PROGRESS	OH	N	1	TOL	129	0	1	128	0
FRENCHVILLE NO AROOSTOOK	ME	N	1	ZBW	27	1	8	14	4
FRENCHVILLE NO AROOSTOOK	ME	N		ZBW	206	1	101	92	12
FRESNO AIR TERMINAL	CA	S	1	FAT	3832	723	1050	1805	254
FRESNO CHANDLER	CA	S	1	FAT	259	0	17	242	0
FRIDAY HARBOR	WA	N		ZSE	23	1	12	9	1
FT A.P. HILL AFF NR 1	VA	N		ZDC	0	0	0	0	0
FT BELVOIR	VA	L	1	DCA	401	0	0	46	355
FT BRAGG	NC	S	1	FAY	1312	2	2	6	1302
FT COLLINS-LOVELAND MUNI	CO	N		ZDV	198	0	30	166	2
FT DODGE	IA	N		ZMP	807	1	348	397	61
FT LEONARD WOOD FORNEY AAF	MO	N		ZKC	101	2	66	15	18
FT MADISON	IA	N		ZAU	10	0	0	10	0
FT WAYNE SMITH FIELD	IN	S	1	FWA	318	0	0	318	0
FT YUKON	AK	N		ZAN	7	0	7	0	0
FULLERTON MUNICIPAL	CA	L	1	NZJ	4603	0	132	4470	1
FULTON	NY	M	1	SYR	107	0	1	103	3
FULTON MUNI	MO	N	1	COU	19	0	0	19	0
GADSDEN	AL	N	1	BHM	687	0	347	319	21
GAGE	OK	N		ZKC	14	0	0	14	0
GAITHERSBURG	MD	N	1	BWI	269	0	8	261	0
GAINESVILLE	FL	N		ZJX	1833	285	527	983	38
GAINESVILLE MUNICIPAL	TX	N		ZFW	6	0	0	6	0
GAINESVILLE/L GILMER MEM	GA	N		ZTL	355	0	19	329	7
GALESBURG MUNICIPAL	IL	N		ZAU	826	0	398	426	2
GALION	OH	N	1	MFD	127	0	79	48	0
GALLATIN	TN	N	1	BNA	100	0	0	100	0
GALLUP SENATOR CLARK FLD	NM	N		ZAB	109	11	28	70	0
GALVESTON	TX	N	1	IAH	1159	4	238	772	145
GAMBELL	AK	N		ZAN	3	0	3	0	0
GARDEN CITY	KS	N		ZKC	189	0	90	98	1
GARDNER	MA	N		ZBW	34	0	6	28	0
GARDNER MUNICIPAL	KS	L	1	MCI	80	0	62	18	0
GARY	IN	N		ORD	362	0	0	362	0
GARY	IN	L	1	ORD	294	0	0	237	57
GASTONIA	NC	N	1	CLT	213	0	0	213	0
GAYLORD	MI	N		ZMP	248	0	115	124	9
GEAUGA	OH	N	1	CLE	61	0	0	61	0
GEORGETOWN	DE	N	1	ODV	75	0	0	60	15
GEORGETOWN COUNTY	SC	N	1	MYR	139	0	16	123	0
GEORGETOWN MUNICIPAL	TX	N	1	AUS	1553	0	0	1553	0
GEORGETOWN/MARSHALL FIELD	KY	S	1	LEX	0	0	0	0	0
GIBSON	IL	N		ZAU	14	0	0	13	1
GIDDINGS-LEE COUNTY	TX	N		ZHU	26	0	0	26	0
GIDEON MEMORIAL	MO	N		ZME	0	0	0	0	0
GILLETTE	WY	N		ZDV	247	31	103	113	0
GILMER-UPSHUR COUNTY	TX	N	1	GGG	0	0	0	0	0
GLADEWATER MUNICIPAL	TX	N	1	GGG	0	0	0	0	0
GLADWIN	MI	N	1	MBS	27	0	0	26	1
GLASGOW	KY	N		ZME	38	3	0	35	0
GLASGOW INTL	MT	N		ZLC	58	0	42	15	1
GLENDIVE	MT	N		ZLC	33	0	16	17	0
GLENS FALLS	NY	N	1	ALB	196	0	26	156	14
GLENVIEW NAS	IL	L	1	ORD	604	0	0	0	604
GLENWOOD MUNICIPAL	MN	N		ZMP	3	0	0	3	0
GLOBE-SAN CARLOS REGIONAL	AZ	N		ZAB	1	0	0	1	0
GLOUCESTER	VA	N	1	ORF	9	0	0	9	0
GOLDSBORO	NC	N	1	GSB	63	0	0	63	0
GOODALL FIELD/DANVILLE	KY	S	1	LEX	9	0	0	9	0
GOODLAND	KS	N		ZDV	311	1	104	200	6
GORDON MUNICIPAL	NE	N		ZDV	2	0	0	2	0
GORDONSVILLE	VA	N		ZDC	2	0	0	2	0
GOSHEN	IN	N	1	SBN	321	0	0	321	0
GOTHENBURG	NE	N		ZDV	14	0	0	14	0
GRAHAM MUNICIPAL	TX	N		ZFW	6	0	0	6	0
GRANBURY	TX	N		ZFW	8	0	0	8	0
GRAND CANYON MUNICIPAL	AZ	N		ZLA	106	45	40	21	0
GRAND HAVEN	MI	N	1	MKG	28	0	2	26	0
GRAND ISLAND	NE	N		ZMP	1169	227	418	499	25
GRAND ISLE	LA	N		ZHU	17	0	0	17	0
GRAND JUNCTION	CO	S	1	GJT	924	109	247	567	1
GRAND MARAIS MUNICIPAL	MN	N		ZMP	40	0	0	40	0
GRAND RAPIDS	MI	S	1	GRR	6853	3065	603	3057	128
GRAND RAPIDS/ITASCA CNTY	MN	N		ZMP	242	0	125	115	2
GRAY AAF	WA	L	1	TCM	37	0	1	11	25
GRAYLING AAF	MI	N		ZMP	78	0	0	64	14
GRAYSLAKE CAMPBELL	IL	L	1	ORD	26	0	0	26	0

TABLE 12 FISCAL YEAR 1984

INSTRUMENT APPROACHES BY AIRPORT IN ALPHABETICAL SEQUENCE

AIRPORT AND STATE		H U B	F A C	REPT FAC LOC	TOTAL	AIR CARRIER	AIR TAXI	GENERAL AVIATION	MILITARY
GREAT BARRINGTON	MA	N		ZBW	3	0	0	3	0
GREAT BEND	KS	N		ZKC	192	0	101	91	0
GREAT FALLS	MT	S	1	GTF	1003	433	162	278	130
GREATER BEARDSTOWN	IL	N	1	SPI	5	0	0	5	0
GREELEY	CO	N		ZDV	131	0	20	110	1
GREEN BAY AUSTIN STRAUBEL	WI	S	1	GRB	2284	803	477	905	99
GREENCASTLE MUNI	IN	N	1	IND	42	0	2	40	0
GREENEVILLE MUNICIPAL	TN	N		ZTL	14	0	10	4	0
GREENSBORO REGIONAL	NC	M	1	GSO	7845	3330	1093	3386	36
GREENSBORO/MAY	NC	M	1	GSO	12	0	0	12	0
GREENSBURG	IN	M	1	IND	22	0	0	22	0
GREENVILLE	IL	N		ZKC	4	0	0	4	0
GREENVILLE DONALDSON CNTR	SC	S	1	GSP	73	0	0	73	0
GREENVILLE MAJORS	TX	N		ZFW	65	0	0	51	14
GREENVILLE MUNI	AL	N		ZTL	8	0	0	8	0
GREENVILLE MUNICIPAL	SC	S	1	GSP	1631	0	25	1595	11
GREENVILLE MUNICIPAL	MS	N		ZME	286	101	3	167	15
GREENVILLE MUNICIPAL	PA	S	1	YNG	28	0	0	28	0
GREENVILLE/MUHLENBERG CO	KY	N	1	EVV	57	0	0	57	0
GREENWOOD	MS	N		ZME	60	1	20	39	0
GREENWOOD COUNTY	SC	N	1	GSP	184	0	24	156	4
GREENWOOD LAKE	NJ	L	1	N90	15	0	0	15	0
GREER	SC	S	1	GSP	3053	943	472	1548	90
GRENADA	TN	N		ZME	24	0	0	24	0
GRIFFIN-SPALDING COUNTY	GA	L	1	ATL	113	0	0	113	0
GRIFFITH	IN	N		ORD	30	0	0	30	0
GRIFFITH	IN	L	1	ORD	26	0	0	26	0
GRISWOLD	NY	N	1	N90	28	0	0	28	0
GROSSE ILE INTERNATIONAL	MI	N	1	DTW	106	0	0	106	0
GROTON TRUMBULL	CT	N	1	OQU	2932	3	1846	983	100
GROVE CITY	PA	S	1	YNG	172	0	0	172	0
GROVE MUNICIPAL	OK	N		ZKC	6	0	0	6	0
GRUNDY MUNICIPAL	VA	N		ZTL	11	0	1	10	0
GRUVER MUNICIPAL	TX	N		ZAB	1	0	0	1	0
GUAM	GU	N		ZUA	130	46	22	5	57
GULFPORT	MS	N	1	GPT	1931	361	12	750	808
GULKANA	AK	N		ZAN	6	0	0	6	0
GUNNISON	CO	N		ZDV	91	8	42	41	0
GUSTAVUS	AK	N		ZAN	3	3	0	0	0
GUTHRIE MUNICIPAL	OK	N	1	OKC	4	0	0	4	0
GUTHRIE/6666 RANCH	TX	N		ZFW	4	0	0	4	0
GUYMON	OK	N		ZKC	14	0	0	14	0
GWINNER MUNICIPAL	ND	N		ZMP	1	0	0	1	0
H F WILSON MEMORIAL	SC	S	1	CHS	1	0	0	1	0
HAGERSTOWN	MD	L		ZDC	678	18	248	371	41
HALEYVILLE MUNICIPAL	AL	N		ZME	7	0	0	7	0
HALLOCK	MN	N		ZMP	7	0	0	7	0
HAMILTON	OH	N	1	CVG	576	0	0	576	0
HAMILTON EXECUTIVE	NY	M	1	SYR	75	0	0	71	4
HAMILTON/MARION COUNTY	AL	N		ZME	13	0	0	8	5
HAMMOND	LA	N	1	MSY	21	0	0	21	0
HAMMONTON	NJ	N	1	ACY	32	0	0	32	0
HAMPTON MUNICIPAL	IA	N		ZMP	49	0	0	49	0
HANCOCK	MI	N		ZMP	602	419	34	139	10
HANFORD	CA	N	1	FAT	44	0	2	42	0
HANNIBAL	MO	N		ZKC	4	0	0	4	0
HARDY	AR	N		ZME	0	0	0	0	0
HARLAN	IA	N	1	OFF	27	0	0	27	0
HARLINGEN INDUSTRIAL AP	TX	N	1	BRO	1272	561	147	490	74
HARNETT COUNTY	NC	S	1	FAY	28	0	1	27	0
HARPER MUNICIPAL	KS	N		ZKC	4	0	0	4	0
HARRISBURG	PA	S	1	CXY	1011	0	34	914	63
HARRISBURG RALEIGH	IL	N		ZKC	5	0	0	5	0
HARRISON	OH	N	1	CVG	66	0	0	66	0
HARRISON BOONE COUNTY	AR	N		ZME	230	1	103	126	0
HARRISON COUNTY	OH	N		ZOB	0	0	0	0	0
HARTFORD	WI	N	1	MKE	44	0	0	44	0
HARTFORD BRAINARD	CT	M	1	BDL	2208	0	815	1343	50
HASKELL	TX	N		ZFW	0	0	0	0	0
HASTINGS	MI	N	1	GRR	37	0	0	37	0
HASTINGS MUNICIPAL	NE	N		ZMP	410	0	190	216	4
HATTERAS/BILLY MITCHELL	NC	N		ZDC	13	0	0	13	0
HATTIESBURG	MS	N		ZHU	103	0	0	78	25
HAVANA	IL	N	1	SPI	0	0	0	0	0
HAVERHILL	MA	N	1	BOS	17	0	0	17	0
HAVRE	MT	N		ZLC	3	0	0	3	0
HAWESVILLE	KY	S	1	EVV	85	0	0	85	0
HAWTHORNE	CA	L	1	L90	6441	0	0	6441	0
HAYDEN YAMPA VALLEY	CO	N		ZDV	38	0	7	31	0
HAYS	KS	N		ZKC	199	0	87	112	0

TABLE 12 FISCAL YEAR 1984

INSTRUMENT APPROACHES BY AIRPORT IN ALPHABETICAL SEQUENCE

AIRPORT AND STATE		H U B	F A C	REPT FAC LOC	TOTAL	AIR CARRIER	AIR TAXI	GENERAL AVIATION	MILITARY
HAYWARD	CA	L	1	O90	10233	4	422	9751	56
HAYWARD MUNICIPAL	WI	N		ZMP	229	0	33	193	3
HAZELHURST	GA	N		ZJX	30	0	0	30	0
HAZELTON	PA	S	1	AVP	446	0	30	415	1
HEBBRONVILLE/J HOGG CNTY	TX	N		ZHU	59	0	2	56	1
HEBER SPRINGS	AR	N		ZME	63	0	0	63	0
HEBRON BUCKEYE VALLEY	OH	N	1	CMH	19	0	0	19	0
HELENA	MT	N	1	HLN	1833	679	386	664	104
HELENA/THOMPSON-ROBBINS	AR	N		ZME	15	0	0	15	0
HENDERSON	TX	N	1	GGG	96	0	0	96	0
HENDERSON CITY COUNTY	KY	S	1	EVV	222	0	0	222	0
HENDERSON-OXFORD	NC	N	1	RDU	114	0	0	114	0
HENRYETTA MUNICIPAL	OK	N		ZFW	6	0	0	6	0
HEREFORD MUNICIPAL	TX	S	1	AMA	50	0	0	50	0
HERMISTON	OR	N		ZSE	15	0	0	15	0
HERRINGTON	KS	N		ZKC	2	0	0	2	0
HETTINGER MUNICIPAL	ND	N		ZMP	2	0	0	2	0
HIBBING	MN	S	1	DLH	825	540	4	270	11
HICKORY	NC	N		ZTL	1153	1	248	888	16
HIGGINS	TX	N		ZKC	0	0	0	0	0
HIGGINSVILLE	MO	N		ZKC	7	0	0	7	0
HILLSBORO	OR	M	1	PDX	2364	0	75	2262	27
HILLSBORO	WI	N		ZAU	0	0	0	0	0
HILLSBORO HIGHLAND	OH	S		ZID	7	0	0	7	0
HILLSDALE	MI	N	1	JXN	60	0	0	60	0
HILLSVILLE	VA	N	1	ROA	16	0	0	16	0
HILO GEN LYMAN FIELD	HI	M	1	ITO	1841	919	396	128	398
HILTON HEAD ISLAND	SC	N	1	SAV	924	0	106	800	18
HOBART	OK	N	1	LTS	12	0	0	12	0
HOBART SKY RANCH	IN	L	1	ORD	0	0	0	0	0
HOBBS LEA COUNTY	NM	N		ZFW	27	2	0	25	0
HOFFMAN MACKALL AAF	NC	N	1	FAY	1	0	0	0	1
HOLDENVILLE MUNICIPAL	OK	N		ZFW	0	0	0	0	0
HOLDREGE	NE	N		ZDV	33	0	2	31	0
HOLLAND PARK TOWNSHIP	MI	N	1	MKG	19	0	0	19	0
HOLLY HILL	SC	N		ZJX	2	0	0	2	0
HOMER	AK	N		ZAN	152	32	85	34	1
HOMERVILLE	GA	N	1	VAD	3	0	0	3	0
HONESDALE	PA	N	1	AVP	31	0	4	27	0
HONOLULU	HI	L	1	HNL	593	421	78	10	84
HOPE	AR	N		ZFW	27	3	0	24	0
HOPEWELL	VA	N	1	RIC	0	0	0	0	0
HOPKINSVILLE-CHRISTIAN CO	KY	N	1	HOP	141	0	0	141	0
HOQUIAM	WA	N		ZSE	55	0	16	35	4
HOT SPRINGS MEMORIAL	AR	N	1	LIT	974	0	207	760	7
HOUGHTON LAKE	MI	N		ZMP	44	0	0	44	0
HOULTON	ME	N		ZBW	71	0	3	66	2
HOUMA	LA	N	1	MSY	1696	10	736	949	1
HOUSTON TEXAS	TX	N	1	ZHU	484	2	77	359	46
HOUSTON CLOVER FIELD	TX	L	1	IAH	60	0	3	57	0
HOUSTON HOBBY	TX	L	1	IAH	24922	12233	1558	11024	107
HOUSTON INTERCONTINENTAL	TX	L	1	IAH	29278	18651	6371	4221	35
HOUSTON/LAKESIDE	TX	L	1	IAH	943	2	0	937	4
HOWELL	MI	L	1	DTW	134	0	0	134	0
HUDSON	NY	S	1	ALB	105	0	20	85	0
HUDSON FIELD	TX	N	1	DFW	5	0	0	5	0
HUGOTON MUNICIPAL	KS	N		ZKC	0	0	0	0	0
HUMBOLDT	TN	N		ZME	5	0	0	5	0
HUNTINGBURG	IN	N	1	EVV	287	0	0	287	0
HUNTINGTON	WV	N	1	HTS	2267	247	799	1184	37
HUNTINGTON MUNICIPAL	IN	N	1	FWA	28	0	0	28	0
HUNTINGTON MUNICIPAL	UT	N		ZLC	1	0	0	1	0
HUNTLEY	IL	N		ZAU	8	0	0	8	0
HUNTSVILLE	TX	N		ZHU	91	0	2	89	0
HUNTSVILLE MADISON COUNTY	AL	S	1	HSV	4281	1522	383	2094	282
HURON	SD	N		ZMP	571	1	278	264	28
HURTSBORO	AL	S	1	CSG	3	0	0	3	0
HUTCHINSON	KS	N	1	HUT	2084	0	280	1762	42
HUTCHINSON MUNICIPAL	MN	N		ZMP	14	0	0	14	0
HYANNIS	MA	N	1	FMH	8587	0	6530	2008	49
IDA GROVE MUNICIPAL	IA	N		ZMP	8	0	0	8	0
IDABEL	OK	N		ZFW	5	0	0	5	0
IDAHO FALLS FANNING FIELD	ID	N		ZLC	1674	268	1071	322	13
ILIAMNA	AK	N		ZAN	23	2	16	5	0
IMPERIAL	NE	N		ZDV	26	0	0	26	0
IMPERIAL	CA	N		ZLA	6	0	2	4	0
IND CNTY/J STEWART FIELD	PA	N		ZOB	98	0	1	96	1
INDEPENDENCE	KS	N		ZKC	57	0	2	55	0
INDEPENDENCE MUNICIPAL	IA	S	1	ALO	2	0	0	2	0
INDIANAPOLIS BROOKSIDE	IN	M	1	IND	32	0	0	32	0

TABLE 12 FISCAL YEAR 1984

INSTRUMENT APPROACHES BY AIRPORT IN ALPHABETICAL SEQUENCE

AIRPORT AND STATE		H U B	F A C	REPT FAC LOC	TOTAL	AIR CARRIER	AIR TAXI	GENERAL AVIATION	MILITARY
INDIANAPOLIS EAGLE CREEK	IN	M	1	IND	857	0	0	857	0
INDIANAPOLIS INTERNATIONAL	IN	M	1	IND	23673	8536	6904	7713	420
INDIANAPOLIS METROPOLITAN	IN	M	1	IND	510	0	0	510	0
INDIANAPOLIS TERRY	IN	M	1	IND	350	0	0	350	0
INDIANAPOLIS/MT COMFORT	IN	N	1	IND	795	0	0	639	156
INDIANAPOLIS/SKYWAY	IN	M	1	IND	135	0	0	135	0
INDIANOLA	MS	N		ZME	19	0	1	18	0
INDIANTOWN	PA	N		CXY	27	0	0	15	12
INGALS	VA	N		ZDC	163	6	66	88	3
INTERNATIONAL FALLS	MN	N		ZMP	398	103	3	283	9
INTRACOASTAL CITY HLPORT	LA	N	1	LFT	460	1	377	72	10
IOLA/ALLEN COUNTY	KS	N		ZKC	11	0	0	11	0
IOWA CITY	IA	N	1	CID	711	11	124	576	0
IRON MOUNTAIN	MI	N		ZMP	1183	0	662	394	127
IRONWOOD	MI	N		ZMP	478	0	178	222	78
IRVINE	KY	S	1	LEX	5	0	0	5	0
ISLIP MACARTHUR	NY	S	1	ISP	5837	1070	2008	2673	86
ITHACA TOMPKINS CO	NY	N	1	ELM	3501	882	1217	1373	29
J E LOCKLAIR MEMORIAL	SD	S	1	CHS	2	0	0	2	0
J. DEERE DUBUQUE WORKS	IA	N		ZAU	0	0	0	0	0
JACKSBORO	TN	N		ZTL	4	0	1	3	0
JACKSON	TN	N		ZME	275	7	58	203	7
JACKSON HAWKINS	MS	S	1	JAN	314	0	14	285	15
JACKSON MUN ARPT	MS	S	1	JAN	1661	489	338	584	250
JACKSON MUNICIPAL	MN	N		ZMP	23	0	0	22	1
JACKSON REYNOLDS MUNIC	MI	N	1	JXN	1339	0	247	1080	12
JACKSON/J A RHODES	OH	N	1	HTS	52	0	0	52	0
JACKSON/J. HOLE AIRPORT	WY	N		ZLC	89	25	8	56	0
JACKSONVILLE INTL	FL	M	1	JAX	5844	2047	1912	1371	514
JACKSONVILLE MUNICIPAL	IL	N	1	SPI	136	0	1	135	0
JACKSONVILLE/CHEROKEE CTY	TX	N		ZFW	0	0	0	0	0
JACKSONVILLE/PASSAVANT HP	IL	N	1	ORD	1	0	0	1	0
JAFFERY	NH	N		ZBW	68	0	0	68	0
JAMESTOWN	ND	N		ZMP	566	1	328	207	30
JAMESTOWN MUNICIPAL	TN	N		ZTL	2	0	0	2	0
JAMESTOWN/CHAUTAUQUA CNTY	NY	N	1	ERI	3315	0	1825	1481	9
JANESVILLE	WI	N	1	RFD	1311	3	417	774	117
JASPER CNTY & BELL FLD	TX	N		ZHU	28	0	0	28	0
JASPER WALKER COUNTY	AL	N	1	BHM	209	0	5	202	2
JASPER/MRION CO-BRWN FLD	TN	N	1	CHA	44	0	0	44	0
JASPER/WALKER COUNTY	AL	M	1	BHM	28	0	10	18	0
JEFFERSON	GA	N		ZTL	2	0	0	2	0
JEFFERSON CITY	MO	N	1	COU	949	0	200	670	79
JEFFERSON MUNICIPAL	IA	N		ZMP	10	0	0	10	0
JEFFERSONVILLE/CLARK CNTY	IN	M	1	SDF	288	0	0	288	0
JEKYLL ISLAND	GA	N		ZJX	60	0	3	56	1
JERSEYVILLE AVIATION INC	IL	N		ZKC	0	0	0	0	0
JESUP	GA	N		ZJX	25	0	2	23	0
JOHN F KENNEDY INTL	NY	L	1	N90	18312	12854	4024	1417	17
JOHNSON CITY	TX	N		ZHU	10	0	0	10	0
JOHNSON COUNTY	KS	L	1	MCI	965	0	150	775	40
JOHNSTOWN	PA	N		ZOB	1187	0	451	723	13
JOLIET	IL	L	1	ORD	80	0	0	80	0
JOLIET	IL	N		ORD	89	0	0	89	0
JONESBORO	AR	N		ZME	110	3	34	71	2
JONESBORO	LA	N		ZFW	4	0	0	4	0
JONESTOWN PAR K	TX	N	1	AUS	58	0	0	58	0
JOPLIN	MO	N		ZKC	353	63	90	200	0
JUNCTION	TX	N		ZHU	23	0	0	22	1
JUNCTION CITY MUNICIPAL	KS	N		ZKC	3	0	0	3	0
JUNEAU	AK	S		ZAN	331	260	21	44	6
JUNEAU/DODGE COUNTY	WI	N		ZAU	58	0	7	51	0
JUPITER	FL	N	1	PBI	24	0	0	24	0
KAHULUI	HI	M	1	OGG	4968	4431	170	58	309
KAISER	MO	N		ZKC	25	0	8	17	0
KALAMAZOO	MI	S	1	AZO	3577	782	841	1923	31
KALISPELL	MT	N		ZLC	86	33	18	35	0
KANKAKEE	IL	N		ZAU	58	0	1	57	0
KANSAS CITY FAIRFAX	KS	L	1	MCI	601	0	325	272	4
KANSAS CITY INTERNATIONAL	MO	L	1	MCI	16567	10970	4526	962	109
KANSAS CITY MUNICIPAL	MO	L	1	MCI	5601	0	1624	3931	46
KEARNEY	NE	N		ZMP	556	0	239	314	3
KEENE	NH	N		ZBW	819	0	480	332	7
KELSO	WA	N		ZSE	48	0	2	46	0
KENAI MUNICIPAL	AK	N		ZAN	699	96	462	137	4
KENANSVILLE	NC	N	1	GSB	9	0	0	9	0
KENDALLVILLE	IN	N	1	FWA	64	0	0	64	0
KENEDY KAMES CO	TX	N		ZHU	6	0	0	6	0
KENOSHA	WI	N	1	MKE	507	0	0	504	3
KENT	OH	N	1	CAK	430	0	0	430	0

TABLE 12 FISCAL YEAR 1984

INSTRUMENT APPROACHES BY AIRPORT IN ALPHABETICAL SEQUENCE

AIRPORT AND STATE		H U B	F A C	REPT FAC LOC	TOTAL	AIR CARRIER	AIR TAXI	GENERAL AVIATION	MILITARY
KENTLAND	IN	N		ZAU	9	0	0	9	0
KENTON HARDIN CO	OH	N		ZID	11	0	0	11	0
KERRVILLE	TX	N		ZHU	412	1	10	387	14
KETCHIKAN	AK	N		ZAN	235	184	3	46	2
KEWANEE MUNI	IL	N		ZAU	39	0	0	35	4
KEY WEST	FL	N	1	EYW	705	0	517	186	2
KILLEEN	TX	N	1	GRK	572	16	262	276	18
KING SALMON	AK	N		ZAN	12	2	4	3	3
KINGMAN	AZ	N		ZLA	20	0	14	6	0
KINGSVILLE	TX	N		ZHU	1540	0	12	135	1393
KINSTON	NC	N	1	GSB	339	59	6	218	56
KIRKSVILLE	MO	N		ZKC	78	0	21	57	0
KISSIMEE	FL	N	1	MCO	194	0	4	189	1
KLAMATH FALLS	OR	N		ZSE	1371	116	288	582	385
KNOXVILLE	IA	N	1	DSM	38	0	0	37	1
KNOXVILLE DNTN MUNICIPAL	TN	S	1	TYS	232	0	0	232	0
KNOXVILLE MCGHEE TYSON	TN	S	1	TYS	5127	1149	1406	2009	563
KODIAK	AK	N		ZAN	203	81	51	30	41
KOSCIUSKO ATTALA	MS	N		ZME	10	0	0	10	0
KOTZEBUE	AK	N		ZAN	227	99	50	55	23
KOUNTZE/SILSBEE	TX	N	1	BPT	6	0	0	6	0
KUPARUK	AK	N		ZAN	19	0	0	19	0
KWAJALEIN AAF	MK	N	1	KWA	51	6	9	0	36
LA GRANDE	OR	N		ZSE	58	0	2	56	0
LA GRANGE	GA	N	1	CSG	211	0	1	210	0
LA GUARDIA	NY	L	1	N90	33368	24254	6172	2890	52
LA JUNTA	CO	N		ZDV	106	9	30	53	14
LA PORTE	TX	L	1	IAH	176	1	3	171	1
LA VERNE BRACKETT	CA	N	1	040	1217	0	2	1211	4
LACON	IL	N		ZAU	1	0	0	1	0
LACONIA	NH	N		ZBW	471	0	172	299	0
LACROSSE	WI	N	1	LSE	1652	343	429	863	17
LAFAYETT PURDUE UNIVERSITY	IN	N	1	LAF	1334	238	13	1076	7
LAFAYETTE	LA	N	1	LFT	4937	202	1591	3122	22
LAFAYETTE HALSMER	IN	N	1	LAF	15	0	0	15	0
LAFAYETTE/ARETZ	IN	N	1	LAF	64	0	0	64	0
LAKE CHARLES	LA	N	1	LCH	2153	3	1051	1052	47
LAKE CHARLES PTRL HLIPRT	LA	N	1	LCH	73	2	0	71	0
LAKE CITY	FL	N		ZJX	69	0	5	53	11
LAKE ELMO	MN	L	1	MSP	11	0	0	11	0
LAKE GENEVA PLAYBOY	WI	N	1	MKE	88	0	0	88	0
LAKE LAWN/DELAVAN	WI	N	1	RFD	77	0	1	76	0
LAKE PROVIDENCE	TN	N		ZME	8	0	1	7	0
LAKE VILLAGE	AR	N		ZME	9	0	0	9	0
LAKE WALES MUNICIPAL	FL	L	1	TPA	2	0	0	2	0
LAKE WINNEGAGO MUNICIPAL	MO	L	1	MCI	12	0	0	12	0
LAKEHURST	NJ	N	1	WRI	489	0	0	115	374
LAKELAND	FL	L	1	TPA	798	0	32	714	52
LAKEVILLE	MN	L	1	MSP	17	0	1	16	0
LAKEWOOD	NJ	N	1	WRI	292	0	0	292	0
LAMAR	CO	N		ZDV	182	8	81	78	15
LAMAR MUNICIPAL	MO	N		ZKC	2	0	0	2	0
LAMBERTVILLE/TOLEDO SUB	MI	N	1	TOL	126	0	0	126	0
LAMESA MUNICIPAL	TX	N		ZFW	0	0	0	0	0
LAMONT-DECKERVILLE	MI	N		ZOB	0	0	0	0	0
LAMPASS	TX	N	1	GRK	30	0	0	25	5
LANCASTER	PA	S	1	CXY	3084	0	1086	1865	133
LANCASTER	TX	N	1	DFW	3	0	0	3	0
LANCASTER COUNTY	SO	N	1	CLT	32	0	0	32	0
LANCASTER FOX AIRPORT	CA	N	1	EDW	41	0	10	30	1
LANCASTER/FAIRFIELD CNTY	OH	N	1	CMH	257	0	8	248	1
LAND O LAKES	WI	N		ZMP	29	0	0	29	0
LANDRUM/FAIRVIEW	SO	S	1	GSP	1	0	0	1	0
LANETT	AL	N	1	CSG	11	0	0	11	0
LANGHORNE	PA	N	1	PHL	10	0	0	10	0
LANSING	MI	S	1	LAN	4202	1039	823	2276	64
LAPEER	MI	N	1	FNT	48	0	0	48	0
LAPORTE	IN	N	1	SBN	64	0	0	64	0
LARAMIE	WY	N		ZDV	123	38	29	55	1
LAREDO	TX	N		ZHU	662	4	103	457	98
LARNED	KS	N		ZKC	4	0	0	4	0
LAS CRUCES	NM	N		ZAB	3	0	0	2	1
LAS VEGAS	NM	N		ZAB	17	0	0	17	0
LAS VEGAS MCCARRAN INTL	NV	L	1	LAS	949	731	61	138	19
LATROBE	PA	N		ZOB	2832	0	864	1947	21
LAUREL	MS	N		ZME	0	0	0	0	0
LAUREL HATTIESBURG	MS	N		ZHU	318	97	35	154	32
LAWRENCE	MA	N	1	BOS	552	0	114	394	44
LAWRENCE MUNICIPAL	KS	N		ZKC	70	0	0	70	0
LAWRENCEBURG	TN	N		ZME	4	0	0	4	0

TABLE 12 FISCAL YEAR 1984

INSTRUMENT APPROACHES BY AIRPORT IN ALPHABETICAL SEQUENCE

AIRPORT AND STATE		H U B	F A C	REPT FAC LOC	TOTAL	AIR CARRIER	AIR TAXI	GENERAL AVIATION	MILITARY
LAWRENCEVILLE-VINCENNES	IL	N	1	HJF	350	0	0	350	0
LAWRENCEVILLE/BRUNSWICK	VA	N		ZDC	0	0	0	0	0
LAWRENCEVILLE/GWINNETT CO	GA	L	1	ATL	167	0	0	167	0
LAWTON MUNICIPAL	OK	N	1	FSI	466	1	124	177	164
LE MARS	IA	S	1	SUX	71	0	0	71	0
LEAGUE CITY	TX	N	1	IAH	210	0	0	208	2
LEANDER/KITTIE HILL	TX	S	1	AUS	6	0	0	6	0
LEBANON	NH	N		ZBW	1552	0	899	649	4
LEBANON MUNICIPAL	TN	N	1	BNA	86	0	0	86	0
LEBANON-WARREN COUNTY	OH	N	1	DAY	28	0	0	28	0
LEBANON/BOONE COUNTY	IN	N	1	IND	13	0	0	13	0
LEBANON/E.W. BYRD	MO	N		ZKC	74	0	0	72	2
LEDGEDALE	NY	N	1	ROC	15	0	0	15	0
LEES SUMMIT	MO	N	1	MCI	77	0	22	55	0
LEESBURG	VA	L	1	IAD	100	0	3	97	0
LEESBURG MUNICIPAL	FL	N	1	MCO	88	0	10	50	28
LEIGHTON	PA	S	1	ABE	30	0	0	30	0
LEONARDTOWN	MD	N	1	NHK	32	0	0	32	0
LEWISBURG ELLINGTON	TN	N		ZME	0	0	0	0	0
LEWISBURG GREENBRIER	WV	N		ZDC	1427	215	122	1082	8
LEWISTON	ID	N		ZSE	1352	2	952	386	12
LEWISTOWN	MT	N		ZLC	18	0	12	6	0
LEXINGTON	KY	S	1	LEX	6069	1199	856	3902	112
LEXINGTON MUNI	NC	N	1	GSO	65	0	0	65	0
LEXINGTON MUNICIPAL	NE	N		ZDV	47	0	0	47	0
LEXINGTON/C.A. MOORE	MS	N		ZME	0	0	0	0	0
LEXINGTON/F. WILKINS	TN	N		ZME	9	0	1	8	0
LIBBY AAF	AZ	N		ZAB	3	0	0	3	0
LIBERAL	KS	N		ZKC	230	4	91	135	0
LIBERTY AIR	TX	L	1	IAH	26	0	0	26	0
LIBERTY/CAUSEY	GA	N	1	GSO	143	0	0	143	0
LIHUE	HI	M		ZHN	1752	1113	562	32	45
LIMA ALLEN COUNTY	OH	N		ZID	214	3	25	184	2
LIMESTONE AFB	ME	N		ZBW	1023	0	0	0	1023
LINCHFIELD	IL	N		ZKC	2	0	0	2	0
LINCOLN LOGAN COUNTY	IL	S	1	SPI	26	0	0	26	0
LINCOLN MUNICIPAL	NE	S	1	LNK	4498	752	832	2346	568
LINCOLN PARK	NJ	L	1	N90	26	0	0	25	1
LINDEN	NJ	N	1	N90	160	0	36	123	1
LINDEN/PRICES AIRPORT	MI	N	1	FNT	46	0	0	46	0
LITCHFIELD	MN	N		ZMP	40	0	0	40	0
LITTLE FALLS/MORRISON CTY	MN	N		ZMP	32	0	0	31	1
LITTLE PECAN ISLAND	LA	N	1	LCH	1	0	0	1	0
LITTLE ROCK ADAMS FIELD	AR	S	1	LIT	7139	1303	1781	3918	137
LITTLEFIELD MUNICIPAL	TX	N		ZFW	0	0	0	0	0
LIVINGSTON	MT	N		ZLC	25	0	6	19	0
LIVINGSTON MUNICIPAL	TN	N		ZTL	20	0	1	19	0
LLANO	TX	N		ZHU	25	0	0	25	0
LOCKHART MUNICIPAL	TX	S	1	AUS	42	0	0	42	0
LOCKPORT LEWIS	IL	N		ORD	46	0	0	46	0
LOCKPORT LEWIS	IL	L	1	ORD	44	0	0	44	0
LODI AIRPORT	CA	N	1	SCK	11	0	0	11	0
LOGAN	UT	N		ZLC	87	0	39	48	0
LOMPOC	CA	N		ZLA	124	0	0	124	0
LONDON	OH	M	1	DAY	0	0	0	0	0
LONE ROCK	WI	N		ZAU	0	0	0	0	0
LONE STAR	TX	N		ZFW	18	0	5	13	0
LONELY	AK	N		ZAN	2	0	1	1	0
LONG BEACH	CA	L	1	NZJ	6020	499	478	4925	118
LONGVIEW	TX	N	1	GGG	1037	0	323	670	44
LORAIN	OH	N	1	CLE	948	0	431	517	0
LOS ANGELES INTERNATIONAL	CA	L	1	L90	42457	25870	11355	4477	755
LOS BANOS	CA	N		ZOA	63	0	0	63	0
LOUISVILLE BOWMAN	KY	M	1	SDF	1748	0	91	1612	45
LOUISVILLE STANDIFORD	KY	M	1	SDF	11961	5362	2917	3307	375
LOUISVILLE WINSTON COUNTY	MS	N		ZME	17	0	0	17	0
LUBBOCK	TX	S	1	LBB	2892	1054	203	1149	486
LUDINGTON	MI	N		ZAU	0	0	0	0	0
LUFKIN	TX	N		ZHU	264	21	35	200	8
LULING/THE CARTER MEM	TX	S	1	AUS	50	0	0	50	0
LUMBERTON	NC	N	1	FAY	138	0	21	114	3
LURAY	VA	N		ZDC	10	0	0	10	0
LUVERNE MUNICIPAL	MN	S	1	FSD	2	0	0	2	0
LYNCHBURG	VA	N		ZDC	1507	197	654	648	8
LYNCHBURG/ZEALWELL	VA	N		ZDC	1	0	0	1	0
LYNDONVILLE	VT	N		ZBW	26	0	0	26	0
LYONS RICE COUNTY	KS	N	1	HUT	11	0	0	11	0
MABEE RANCH	TX	N	1	MAF	2	0	0	2	0
MACKINAW ISLAND	MI	N		ZMP	127	0	3	123	1
MACOMB	IL	N		ZAU	26	0	0	26	0

TABLE 13 FISCAL YEAR 1984

OPERATIONS (APPROACHES) BY AIRPORT IN ALPHABETICAL SEQUENCE

AIRPORT NAME					TOTAL	AIR CARRIER	AIR TAXI	GENERAL AVIATION	MILITARY
MACON LEWIS [illegible]	GA	N	1	MCN	2664	180	321	1412	93
MACON SMART	GA	N	1	MCN	137	0	0	137	0
MADERA	[illegible]	N	1	MAE	152	0	0	152	0
MADIGAN [illegible]	[illegible]			[illegible]	4	0	0	4	0
MADISON	WI	[illegible]	[illegible]	[illegible]	3174	301	2774	233	
MADISON REGIONAL	[illegible]	N	1	JAN	89	0	0	89	0
MADISON [illegible]	[illegible]	[illegible]	[illegible]	[illegible]	233	0	0	233	0
MADISON MUNICIPAL	[illegible]	N	1	[illegible]	52	0	0	52	0
MADISON MUNICIPAL	[illegible]	N	1	[illegible]	112	0	0	112	0
MADISON MUNICIPAL	[illegible]	[illegible]			2	0	0	2	0
MADISONVILLE	[illegible]		1	[illegible]	10	0	0	10	0
MADISONVILLE	[illegible]	[illegible]	1	[illegible]	1	0	0	1	0
MADISONVILLE MUNICIPAL	[illegible]	[illegible]	1	[illegible]	308	0	0	308	0
MAGNOLIA	AR	[illegible]		[illegible]	30	0	1	29	0
MALDEN	MO	[illegible]		[illegible]	4	0	0	4	0
MALMSTROM [illegible]	MT	[illegible]		GTF	80	24	0	2	54
MALVERN MUNICIPAL	AR	[illegible]	1	[illegible]	13	0	0	13	0
MANAHAWKIN	NJ	[illegible]	1	[illegible]	12	0	0	12	0
MANASSAS MUNICIPAL	VA	[illegible]	1	[illegible]	356	0	91	236	29
MANCHESTER	NH	[illegible]	1	[illegible]	1544	22	730	781	11
MANCHESTER	NH	[illegible]	1	[illegible]	826	0	402	328	16
MANCHESTER	NH	[illegible]		[illegible]	827	22	335	432	38
MANCHESTER	NH	[illegible]		[illegible]	648	12	337	290	9
MANHATTAN	KS	[illegible]		[illegible]	398	0	287	105	6
MANISTEE	MI	[illegible]		[illegible]	220	0	137	79	4
MANISTIQUE	MI	[illegible]		[illegible]	48	0	1	46	1
MANITO MADDEN [illegible]	IL	[illegible]	1	[illegible]	4	0	1	3	0
MANITOWOC	WI	[illegible]	1	[illegible]	402	0	154	248	0
MANKATO	MN	[illegible]		[illegible]	520	0	271	245	4
MANSFIELD	MO	[illegible]	1	[illegible]	80	0	0	80	0
MANSFIELD LAHM MUNICIPAL	OH	[illegible]		MFD	1773	5	375	1027	366
MANTED	NC	[illegible]		[illegible]	43	0	1	42	0
MANVILLE	NJ	[illegible]	1	[illegible]	84	0	1	83	0
MANY	LA	[illegible]	1	[illegible]	21	0	0	21	0
MAPLE LAKE MUNICIPAL	MN	[illegible]		[illegible]	1	0	0	1	0
MAPLETON	IA	[illegible]	1	[illegible]	1	0	0	1	0
MAQUOKETA	IA	[illegible]		[illegible]	1	0	0	1	0
MARATHON	FL	[illegible]		[illegible]	0	0	0	0	0
MARBLE FALLS	TX	[illegible]		[illegible]	180	0	1	179	0
MARCO ISLAND	FL	[illegible]	1	[illegible]	298	1	117	180	0
MARFA MUNICIPAL	TX	[illegible]		[illegible]	6	0	0	6	0
MARIANNA MUNICIPAL	FL	[illegible]	1	[illegible]	750	0	0	167	583
MARIETTA	OH	[illegible]	1	[illegible]	446	0	5	25	416
MARION COUNTY	[illegible]	[illegible]	1	[illegible]	89	0	0	89	0
MARION MUNICIPAL	IN	[illegible]	1	[illegible]	385	0	1	384	0
MARION WILLIAMSON COUNTY	IL	[illegible]		[illegible]	158	0	85	70	3
MARION/WYTHEVIL	VA	[illegible]		[illegible]	74	0	4	66	4
MARKS RIVERSIDE	MS	[illegible]		[illegible]	0	0	0	0	0
MARKSVILLE MUNI [illegible]	LA	[illegible]	1	[illegible]	20	0	0	20	0
MARLBORO COUNTY	[illegible]	[illegible]	1	[illegible]	56	0	0	56	0
MARLETTE	MI	[illegible]		[illegible]	0	0	0	0	0
MARLIN	TX	[illegible]	1	[illegible]	8	0	0	8	0
MARSHALL COUNTY	[illegible]	[illegible]	1	[illegible]	39	0	0	39	0
MARSHALL MEMORIAL MUNI	MO	[illegible]		[illegible]	7	0	0	7	0
MARSHALL MUNI RYAN FIELD	MN	[illegible]		[illegible]	437	0	3	343	91
MARSHALL/BROOKS [illegible]	TX	[illegible]	1	[illegible]	39	0	0	39	0
MARSHALL/HARRISON COUNTY	TX	[illegible]	1	[illegible]	0	0	0	0	0
MARSHALLTOWN	IA	[illegible]		[illegible]	182	0	1	181	0
MARSHFIELD	WI	[illegible]		[illegible]	0	0	0	0	0
MARSHFIELD	MA	[illegible]	1	[illegible]	101	0	0	101	0
MARTHA'S VINEYARD	MA	[illegible]	1	[illegible]	2957	0	1799	1132	26
MARTIN MARIETTA	MD	[illegible]	1	[illegible]	655	0	43	489	123
MARTINSBURG	WV	[illegible]	1	[illegible]	366	0	16	195	155
MARTINSVILLE	VA	[illegible]	1	[illegible]	51	0	0	51	0
MARYSVILLE MUNICIPAL	[illegible]	[illegible]		[illegible]	4	0	0	4	0
MARYSVILLE ONEIL'S COUNTY	OH	[illegible]	1	[illegible]	39	0	0	39	0
MARYSVILLE YUBA COUNTY	CA	[illegible]	1	[illegible]	619	1	54	536	28
MARYVILLE MEMORIAL	MO	[illegible]		[illegible]	2	0	0	2	0
MASON	TX	[illegible]		[illegible]	9	0	0	9	0
MASON CITY	IA	[illegible]		[illegible]	975	1	577	393	4
MASON JEWETT	MI	[illegible]	1	[illegible]	34	0	0	34	0
MASSENA	NY	[illegible]		[illegible]	473	0	212	259	2
MATTITUCK AIRPARK	NY	[illegible]		[illegible]	1	0	0	1	0
MATTOON	IL	[illegible]		[illegible]	65	0	25	40	0
MAXTON	NC	[illegible]	1	[illegible]	102	1	18	76	7
MAYAGUEZ	PR	[illegible]		[illegible]	0	0	0	0	0
MAYFIELD GRAVES	KY	[illegible]		[illegible]	10	0	3	7	0
MC ALLEN	TX	[illegible]	1	MFE	1191	247	92	819	33
MC GRATH	[illegible]	[illegible]		[illegible]	31	10	12	9	0
MC [illegible]	[illegible]	[illegible]	1	[illegible]	71	0	0	71	0

TABLE 12 FISCAL YEAR 1984

INSTRUMENT APPROACHES BY AIRPORT IN ALPHABETICAL SEQUENCE

AIRPORT AND STATE		H U B	F A C	REPT FAC LOC	TOTAL	AIR CARRIER	AIR TAXI	GENERAL AVIATION	MILITARY
MCALESTER	OK	N		ZFW	67	1	10	54	2
MCARTHUR/VINTON COUNTY	OH	M	1	CHH	4	0	0	4	0
MCCOLLUM/MARIETTA	GA	L	1	ATL	366	0	0	366	0
MCCOMB	MS	N		ZHU	74	0	1	73	0
MCCOOK	NE	N		ZDV	424	27	238	159	0
MCFILLEN AIRPARK	LA	N	1	LCH	191	1	0	190	0
MCGEEHEE	AR	N		ZME	7	0	0	7	0
MCGREGOR	TX	N	1	ACT	77	0	0	77	0
MCMINNVILLE	OR	N	1	PDX	96	0	4	91	1
MCMINNVILLE MUNICIPAL	OR	M	1	PDX	1	0	0	1	0
MCMINNVILLE/WARREN CO MEM	TN	N		ZME	0	0	0	0	0
MCRAE	GA	N		ZJX	2	0	0	2	0
MEADE	KS	N		ZKC	1	0	0	1	0
MEADVILLE	PA	N	1	YNG	288	0	0	288	0
MEDFORD	WI	N		ZAU	0	0	0	0	0
MEDFORD JACKSON COUNTY	OR	N	1	MFR	4030	1365	759	1865	41
MEDFORD MUNICIPAL	OK	N		ZKC	0	0	0	0	0
MEDINA/FREEDOM FIELD	OH	L	1	CLE	51	0	0	51	0
MELBOURNE	FL	S	1	COF	1915	438	33	1322	122
MELFA	VA	N	1	ORF	23	0	0	23	0
MEMPHIS INTERNATIONAL	TN	M	1	MEM	21637	12089	3709	5560	279
MENA	AR	N		ZFW	17	0	0	17	0
MENOMINEE	MI	N	1	GRB	242	0	123	109	10
MERCED	CA	S		ZOA	1499	0	0	1499	0
MERIDANVILLE	AL	N	1	HSV	55	0	0	55	0
MERIDEN	CT	N	1	BDL	148	0	0	148	0
MERIDIAN KEY	MS	N	1	NMM	1288	160	123	539	466
MERRILL MUNICIPAL	WI	N		ZMP	84	0	0	84	0
MEXIA	TX	N		ZFW	1	0	0	1	0
MEXICO MEMORIAL	MO	N		ZKC	4	0	0	4	0
MEYERS	OH	N	1	DAY	17	0	0	17	0
MIAMI DADE COLLIER	FL	N	1	MIA	0	0	0	0	0
MIAMI INTERNATIONAL	FL	L	1	MIA	8236	5184	1449	1578	25
MIAMI MUNICIPAL	OK	N		ZKC	24	0	0	24	0
MICHIGAN CITY ARPT	IN	N	1	SBN	2	0	0	2	0
MIDDLETON FIELD	AL	N		ZTL	4	0	0	4	0
MIDDLETOWN	PA	S	1	CXY	5392	690	2556	1859	287
MIDDLETOWN RANDALL	NY	N		ZNY	7	0	0	7	0
MIDDLETOWN SUMMIT	DE	N	1	PHL	193	0	0	193	0
MIDDLETOWN/HOOK FLD MUNI	OH	N	1	DAY	224	0	0	224	0
MIDLAND	TX	S	1	MAF	2056	635	222	1141	58
MIDLAND AIRPARK	TX	N	1	MAF	149	0	0	149	0
MIDLAND/J. BARSTOW	MI	N	1	MBS	106	0	1	105	0
MILES CITY	MT	N		ZLC	74	0	37	37	0
MILFORD	IA	N		ZMP	9	0	0	9	0
MILFORD MUNICIPAL	UT	N		ZLC	4	0	0	4	0
MILLBROOK SKY ACRES	NY	N		ZNY	27	0	0	27	0
MILLEDGEVILLE	GA	N	1	MCN	70	0	0	70	0
MILLINGTON	TN	N	1	MEM	1	0	0	1	0
MILLINOCKET	ME	N		ZBW	88	0	4	81	3
MILLVILLE	NJ	N	1	ACY	414	2	9	398	5
MILWAUKEE MITCHELL	WI	M	1	MKE	13392	8299	865	3810	418
MILWAUKEE TIMMERMAN	WI	M	1	MKE	1023	0	0	1022	1
MINEOLA	TX	N	1	TYR	4	0	1	3	0
MINERAL	WI	N		ZAU	0	0	0	0	0
MINERAL WELLS	TX	N		ZFW	40	0	0	28	12
MINNEAPOLIS MINNESOTA	MN	N	1	ZMP	448	66	191	174	17
MINNEAPOLIS CRYSTAL	MN	L	1	MSP	698	0	3	694	1
MINNEAPOLIS FLYING CLOUD	MN	L	1	MSP	1135	0	13	1118	4
MINNEAPOLIS JANES FIELD	MN	L	1	MSP	119	0	13	103	3
MINNEAPOLIS ST PAUL INTL	MN	L	1	MSP	25498	17264	3850	3992	392
MINOCQUA WOODRUFF LAKELAND	WI	N		ZMP	150	0	0	150	0
MINOT INTERNATIONAL	ND	N	1	MOT	536	231	40	236	29
MINOT INTERNATIONAL	ND	N	1	MOT	382	165	19	172	26
MISSOULA	MT	N	1	MSO	2533	1504	181	822	26
MITCHELL	SD	N		ZMP	396	0	181	194	21
MOAB CANYONLANDS	UT	N		ZDV	2	0	0	2	0
MOBERLY	MO	N		ZKC	39	0	0	39	0
MOBILE BATES FIELD	AL	S	1	MOB	3819	1336	492	1342	649
MODESTO CITY COUNTY	CA	N	1	SCK	7390	0	3261	3727	402
MOLINE	IL	S	1	MLI	5488	2214	1390	1769	115
MOLOKAI	HI	N		ZHN	49	5	42	2	0
MONAHANS/R HURD MEMORIAL	TX	N		ZFW	0	0	0	0	0
MONCKS CORNER	SC	N	1	CHS	15	0	0	15	0
MONEE	IL	N		ZAU	0	0	0	0	0
MONMOUTH MUNICIPAL	IL	N		ZAU	23	0	0	23	0
MONONGAHELA	PA	N	1	PIT	126	0	11	115	0
MONROE	LA	N	1	MLU	2243	404	479	1334	26
MONROE	NC	N	1	CLT	398	0	0	398	0
MONROE CUSTER	MI	L	1	DTW	54	0	0	54	0

TABLE 12 FISCAL YEAR 1984

INSTRUMENT APPROACHES BY AIRPORT IN ALPHABETICAL SEQUENCE

AIRPORT AND STATE		H U B	F A C	REPT FAC LOC	TOTAL	AIR CARRIER	AIR TAXI	GENERAL AVIATION	MILITARY
MONROE MUNI	MO	N		ZKC	2	0	0	2	0
MONROE MUNICIPAL	WI	N	1	RED	20	0	0	20	0
MONROEVILLE	AL	N		ZTL	23	0	0	23	0
MONTAGUE TURNERS FALLS	MA	N		ZBW	32	0	1	31	0
MONTE VISTA/SAN LUIS V.	CO	N		ZDV	5	0	0	5	0
MONTEREY	CA	S	1	MRY	3661	519	913	2117	112
MONTEVIDEO	MN	N		ZMP	47	0	3	43	1
MONTGOMERY	NY	N		ZNY	111	0	0	111	0
MONTGOMERY COUNTY	OH	N	1	DAY	443	20	0	423	0
MONTGOMERY [illegible] FIELD	AL	S	1	MGM	3338	427	412	1675	824
MONTICELLO	NY	N		ZNY	2	0	0	2	0
MONTICELLO MUNI	IA	N		ZAU	31	0	1	30	0
MONTICELLO MUNICIPAL	AR	N		ZME	15	0	0	15	0
MONTICELLO/SHERWOOD INTL	NY	N		ZNY	211	0	110	74	27
MONTROSE	CO	N		ZDV	72	10	35	27	0
MOORELAND MUNICIPAL	OK	N		ZKC	0	0	0	0	0
MOREHEAD CITY	NC	N		ZDC	2	0	0	2	0
MORGANTON LENOIR	NC	N		ZTL	39	0	0	37	2
MORGANTOWN	WV	N	1	CKB	1639	77	748	779	35
MORRILTON	AR	N		ZME	11	0	0	11	0
MORRIS	IL	L	1	ORD	3	0	0	3	0
MORRIS	IL	N		ORD	6	0	0	6	0
MORRIS-STEVENS COUNTY	MN	N		ZMP	22	0	0	22	0
MORRISTOWN	NJ	L	1	N90	902	0	59	771	72
MORRISVILLE	VT	N		ZBW	61	0	6	55	0
MOSES LAKE GRANT	WA	N	1	MWH	899	3	54	783	59
MOSINEE	WI	N		ZMP	2407	640	1190	560	17
MOULTRIE	GA	N	1	VAD	185	9	4	172	0
MOUNT PLEASANT	MI	N	1	MBS	205	0	6	198	1
MOUNT STERLING	KY	S	1	LEX	92	0	0	91	1
MOUNT VERNON	OH	N	1	CMH	210	0	3	207	0
MOUNT WILSON	NC	N		ZDC	647	61	64	518	4
MOUNTAIN GROVE MEMORIAL	MO	N		ZKC	4	0	0	4	0
MOUNTAIN VIEW	MO	N		ZKC	8	0	0	8	0
MT AIRY-SURRY COUNTY	NC	N	1	GSO	50	0	0	50	0
MT GILEAD/MORROW COUNTY	OH	N	1	MFD	20	0	7	13	0
MT HAWLEY	IL	S	1	PIA	257	0	12	245	0
MT HOLLY/BERLINGTON CNTY	NJ	N	1	WRI	343	0	0	343	0
MT HOME	AR	N		ZME	134	1	56	77	0
MT OLIVE MUNICIPAL	NC	N	1	GSB	24	0	0	24	0
MT PLEASANT MUNI	IA	N		ZAU	5	0	0	5	0
MT PLEASANT MUNICIPAL	TX	N		ZFW	14	0	0	14	0
MT POCONO	PA	N	1	AVP	127	0	13	107	7
MT VERNON	IL	N		ZKC	91	0	31	60	0
MULESHOE/ED. WARREN FIELD	TX	N		ZAB	2	0	0	2	0
MURFREESBORO MUNICIPAL	TN	N	1	BNA	120	0	0	120	0
MURRAY COUNTY	KY	N		ZME	44	0	19	25	0
MUSCATINE	IA	N	1	MLI	208	0	14	193	1
MUSCLE SHOALS	AL	S	1	HSV	1262	227	189	832	14
MUSKEGON	MI	N	1	MKG	2167	488	498	1101	80
MUSKOGEE	OK	N		ZFW	41	0	0	40	1
MYRTLE BEACH	SD	N	1	MYR	604	0	97	505	2
N LITTLE ROCK/CAMP ROBINS	AR	S	1	LIT	1	0	0	0	1
NACOGDOCHES	TX	N		ZHU	124	0	7	117	0
NANTUCKET MEMORIAL	MA	N	1	EMH	8535	0	6050	2426	59
NAPA COUNTY	CA	N		ZOA	771	2	4	752	13
NAPLES	FL	N	1	RSW	1122	0	624	498	0
NAPPANEE MUNICIPAL	IN	N	1	SBN	23	0	0	23	0
NASHUA	NH	N	1	ZBW	183	0	0	182	1
NASHUA	NH	N	1	ZBW	174	0	0	172	2
NASHUA	NH	N		ZBW	123	0	0	122	1
NASHUA	NH	N		ZBW	52	0	0	51	1
NASHVILLE METROPOLITAN	TN	M	1	BNA	14019	4731	2823	5974	491
NATCHEZ	MS	N		ZHU	144	0	27	117	0
NATCHITOCHES MUNICIPAL	LA	N	1	AEX	49	0	0	49	0
NAVASOTA MUNI	TX	N	1	ZHU	2	0	0	2	0
NAVASOTA MUNI	TX	N	1	CLL	4	0	1	3	0
NELLSVILLE MUNICIPAL	WI	N		ZMP	7	0	0	7	0
NEODESHA	KS	N		ZKC	3	0	0	3	0
NEOSHO	MO	N		ZKC	18	0	0	18	0
NEPOLEON	OH	S	1	TOL	82	0	0	82	0
NEVADA	MO	N		ZKC	12	0	0	12	0
NEVADA COUNTY AIRPARK	CA	S	1	MCC	50	0	0	50	0
NEW BEDFORD	MA	N	1	OQU	3192	295	1798	1053	46
NEW BERN	NC	N		ZDC	6	2	2	2	0
NEW BRAUNFELS MUNICIPAL	TX	N	1	SAT	194	0	1	191	2
NEW CASTLE	PA	N	1	YNG	80	0	0	80	0
NEW HAVEN	CT	N	1	N90	2653	0	1953	696	4
NEW HUDSON	MI	L	1	DTW	66	0	0	66	0
NEW IBERIA	LA	N	1	LFT	563	1	119	398	45

TABLE 12 FISCAL YEAR 1984

INSTRUMENT APPROACHES BY AIRPORT IN ALPHABETICAL SEQUENCE

AIRPORT AND STATE		H U B	F A C	REPT FAC LOC	TOTAL	AIR CARRIER	AIR TAXI	GENERAL AVIATION	MILITARY
NEW MADRID	MO	N		ZME	8	0	0	8	0
NEW ORLEANS LAKEFRONT	LA	L	1	MSY	2503	0	83	2325	95
NEW ORLEANS MOISANT	LA	L	1	MSY	8473	3558	1576	3181	158
NEW PHILADELPHIA	OH	N	1	CAK	191	0	0	191	0
NEW PORT RICHEY/W PASCO	FL	L	1	TPA	25	0	0	25	0
NEW RICHMOND	WI	N		ZMP	8	0	0	8	0
NEW RIVER MCAS	NC	N		ZDC	0	0	0	0	0
NEW SMYRNA	FL	N	1	DAB	27	0	0	27	0
NEW ULM	MN	N		ZMP	60	0	2	58	0
NEW YORK TRACON	NY	N	1	N90	6278	189	1480	4595	14
NEWARK	NJ	L	1	N90	16115	11341	2461	2296	17
NEWARK-HEATH	OH	N	1	CMH	286	0	4	278	4
NEWBERRY LUCE COUNTY	MI	N		ZMP	25	0	1	24	0
NEWBURGH STEWART	NY	N		ZNY	577	54	68	334	121
NEWBURYPORT	MA	N	1	BOS	8	0	0	8	0
NEWCASTLE	WY	N		ZDV	6	0	0	6	0
NEWFIELD	NJ	N	1	ACY	5	0	0	4	1
NEWNAN COWETA COUNTY	GA	L	1	ATL	32	0	0	32	0
NEWPORT MUNI	OR	N		ZSE	73	0	0	58	15
NEWPORT MUNICIPAL	AR	N		ZME	11	0	0	11	0
NEWPORT NEWS	VA	S	1	ORF	3176	0	1358	1018	800
NEWPORT STATE	VT	N		ZBW	77	0	45	32	0
NEWPORT STATE ARPT	RI	N	1	OQU	404	0	127	275	2
NEWTON	IA	M	1	DSM	234	0	0	231	3
NEWTON CITY COUNTY	KS	N	1	ICT	195	0	0	195	0
NIAGARA FALLS	NY	M	1	BUF	1119	38	16	469	596
NILES	MI	N	1	SBN	132	0	3	129	0
NOGALES INTERNATIONAL	AZ	M	1	TUS	0	0	0	0	0
NOME	AK	N		ZAN	375	183	77	104	11
NORFOLK	NE	N		ZMP	463	0	273	190	0
NORFOLK REGIONAL	VA	N	1	ORF	9902	4781	1686	2775	660
NORMAN	OK	N	1	OKC	296	0	0	287	9
NORRIDGEWOCK	ME	S	1	PWM	3	0	0	3	0
NORTH BEND	OR	N		ZSE	163	6	43	113	1
NORTH BENTON	OH	N	1	CAK	59	0	0	59	0
NORTH JACKSON EXECUTIVE	OH	S	1	YNG	331	0	0	331	0
NORTH LAS VEGAS	NV	N	1	LAS	6	0	2	4	0
NORTH LITTLE ROCK MUN	AR	S	1	LIT	60	0	0	60	0
NORTH PHILADELPHIA	PA	L	1	PHL	2478	0	466	1978	34
NORTH PLATTE	NE	N		ZDV	2136	633	441	1017	45
NORTHAMPTON LEEFLUER	MA	N	1	BDL	97	0	0	97	0
NORTHWAY	AK	N		ZAN	4	0	1	3	0
NORWICH	NY	N		ZBW	81	0	2	79	0
NORWOOD	MA	L	1	BOS	1323	0	221	1098	4
OAK HARBOR	WA	N		ZSE	15	4	6	4	1
OAKDALE	CA	N	1	SCK	61	0	0	61	0
OAKLAND GARRETT COUNTY	MD	N		ZOB	15	0	0	15	0
OAKLAND INTERNATIONAL	CA	L	1	O90	9922	5026	1589	3272	35
OAKLEY MUNICIPAL	KS	N		ZDV	10	0	0	10	0
OCEAN CITY	MD	N	1	NHK	187	0	74	113	0
OCEAN SPRINGS	MS	N	1	GPT	46	0	0	46	0
OCONTO MUNICIPAL	WI	S	1	GRB	17	0	1	16	0
ODESSA ECTOR COUNTY	TX	S	1	MAF	54	0	0	54	0
OELWEIN	IA	N	1	ALO	11	0	0	10	1
OGALLALA	NE	N		ZDV	48	0	0	48	0
OGDEN MUNICIAPL	UT	N	1	SLC	466	1	5	442	18
OGDENSBURG	NY	N		ZBW	377	0	197	180	0
OKLAHOMA CITY CIMARRON	OK	M	1	OKC	20	0	0	20	0
OKLAHOMA CITY WILEY POST	OK	M	1	OKC	1870	0	109	1753	8
OKLAHOMA CITY WILL ROGERS	OK	M	1	OKC	6312	2519	1099	2410	284
OKMULGEE	OK	N	1	TUL	268	0	0	268	0
OLATHE	KS	N	1	MCI	1272	0	23	1245	4
OLD TOWN	ME	N	1	BGR	99	0	2	76	21
OLDBRIDGE	NJ	N	1	WRI	49	0	0	49	0
OLEAN	NY	N		ZOB	107	0	0	107	0
OLIVE BRANCH	MS	N	1	MEM	137	0	0	137	0
OLIVIA MUNICIPAL	MN	N		ZMP	11	0	0	11	0
OLNEY	TX	N		ZFW	0	0	0	0	0
OLNEY NOBEL	IL	N		ZKC	23	0	0	23	0
OLYMPIA	WA	N	1	TCM	1192	0	43	1109	40
OMAHA	NE	M	1	OFF	10385	4189	2713	3307	176
OMAHA MILLARD	NE	M	1	OFF	373	0	0	373	0
OMAK	WA	N		ZSE	6	0	0	6	0
ONEIL	NE	N		ZMP	51	0	1	47	3
ONEONTA	NY	N		ZBW	176	0	70	106	0
ONEONTA/ROBBINS FIELD	AL	M	1	BHM	6	0	0	6	0
ONTARIO	CA	S	1	O40	7175	3536	1701	1869	69
ONTARIO MUNICIPAL	OR	N		ZLC	21	0	0	21	0
ONTONAGON	MI	N		ZMP	26	0	0	26	0
OPA LOCKA	FL	L	1	MIA	602	0	8	517	77

TABLE 12 FISCAL YEAR 1984

INSTRUMENT APPROACHES BY AIRPORT IN ALPHABETICAL SEQUENCE

AIRPORT AND STATE		H U B	F A C	REPT FAC LOC	TOTAL	AIR CARRIER	AIR TAXI	GENERAL AVIATION	MILITARY
ORANGE	VA	N		ZDC	0	0	0	0	0
ORANGE CITY	IA	N		ZMP	37	0	0	37	0
ORANGE COUNTY	TX	N	1	BPT	52	0	0	52	0
ORANGE MUNICIPAL	MA	N		ZBW	39	0	2	37	0
ORANGEBURG	SD	N	1	CAE	295	0	0	295	0
ORLANDO EXECUTIVE	FL	M	1	MCO	2305	0	469	1813	23
ORLANDO INTL AIRPORT	FL	M	1	MCO	7099	4857	1275	910	57
ORMOND BEACH	FL	S	1	DAB	105	0	0	105	0
ORTVILLE MUNICIPAL	CA	S	1	MCC	18	0	0	18	0
ORR	MN	N		ZMP	22	0	0	22	0
OSAGE BEACH	MO	N		ZKC	2	0	0	2	0
OSCEOLA	WI	N		ZMP	4	0	0	4	0
OSHKOSH	NE	N		ZDV	3	0	0	3	0
OSHKOSH WITTMAN FIELD	WI	N		ZAU	1235	315	395	459	66
OTTUMWA	IA	N		ZAU	160	0	80	80	0
OWATONNA	MN	N		ZMP	66	0	2	64	0
OWENSBORO DAVIESS CNTY	KY	S	1	EVV	1604	0	512	1074	18
OWOSSO CITY ARPT	MI	N	1	FNT	83	0	0	83	0
OXFORD	CT	N	1	N90	172	0	1	160	11
OXFORD MIAMI UNIVERSITY	OH	M	1	CVG	56	0	0	56	0
OXNARD/CAMARILLO	CA	N		ZLA	4	0	0	4	0
OZARK-FRANKLIN COUNTY	AR	N	1	FSM	8	0	0	8	0
OZARK/BLACKWELL FIELD	AL	N	1	OZR	132	0	0	132	0
PADUCAH BARKLEY FIELD	KY	N		ZME	635	2	386	246	1
PADUCAH/D E RICHARDS MUNI	TX	N		ZFW	0	0	0	0	0
PAGE	AZ	N		ZLA	47	1	28	18	0
PAGO PAGO IFSS	AS	N	1	TUT	570	289	181	22	78
PAHOKEE	FL	S	1	PBI	46	0	0	46	0
PAINESVILLE	OH	N	1	CLE	25	0	0	25	0
PAINESVILLE CONCORD	OH	N	1	CLE	2	0	0	2	0
PALACIOS	TX	N		ZHU	104	1	9	64	30
PALESTINE	TX	N		ZFW	5	0	0	5	0
PALM SPRINGS MUNICIPAL	CA	S	1	PSP	59	17	22	20	0
PALMDALE	CA	N	1	EDW	52	0	7	4	41
PALMYRA AIRPARK	NY	M	1	ROC	1	0	0	1	0
PAMPA	TX	N		ZAB	34	0	0	34	0
PANAMA CITY BAY COUNTY	FL	N	1	PFN	574	77	111	345	41
PANAMA CITY BAY COUNTY	FL	N	1	PFN	1490	151	418	818	103
PARAGOULD	AR	N		ZME	4	0	0	4	0
PARIS EDGAR	IL	N	1	HUF	61	0	0	61	0
PARIS/COX FIELD	TX	N		ZFW	30	1	7	22	0
PARIS/HENRY COUNTY	TN	N		ZME	55	0	3	52	0
PARK RAPIDS	MN	N		ZMP	177	0	4	77	96
PARKER COUNTY	TX	N		ZFW	15	0	0	13	2
PARKER MUNICIPAL	AZ	N		ZLA	4	0	0	4	0
PARKERSBURG WOOD COUNTY	WV	N		ZID	8	0	2	6	0
PARSONS TRI CITY	KS	N		ZKC	79	0	42	36	1
PARSONS/SCOTT FIELD	TN	N		ZME	9	0	0	9	0
PASCAGOULA JACKSON COUNTY	MS	N	1	MOB	150	0	1	117	32
PASCO TRI CITIES	WA	N		ZSE	1701	149	1057	368	127
PATTERSON	LA	N	1	MSY	149	0	59	90	0
PAWTUCKET/N CENTRAL STATE	RI	N	1	OQU	325	0	21	301	3
PEABODY-PIT 6-NEW SHOP	OK	N		ZKC	0	0	0	0	0
PEACHTREE CITY FALCON	GA	N	1	ATL	87	0	0	86	1
PEARSALL MCKINLEY	TX	N		ZHU	46	0	0	46	0
PECOS	TX	N		ZFW	0	0	0	0	0
PEEBLES	OH	N		ZID	8	0	0	8	0
PEKIN	IL	S	1	PIA	77	0	2	75	0
PELL CITY	AL	N	1	BHM	95	0	0	82	13
PELLA	IA	N	1	DSM	24	0	0	24	0
PELLSTON	MI	N		ZMP	1248	512	158	565	13
PENDLETON	OR	N		ZSE	219	0	148	65	6
PENN YAN	NY	N	1	ELM	252	0	0	252	0
PENNINGTON GAP	VA	N		ZTL	1	0	0	1	0
PENNRIDGE/PERKASIE	PA	L	1	PHL	63	0	0	63	0
PENSACOLA	FL	S	1	PNS	3074	857	756	1246	215
PEORIA	IL	S	1	PIA	4168	1581	475	1684	428
PERRY FOLEY	FL	N		ZJX	23	0	0	23	0
PERRY MUNICIPAL	OK	N		ZKC	0	0	0	0	0
PERRY MUNICIPAL	IA	N	1	DSM	36	0	1	35	0
PERRY-FORT VALLEY	GA	N	1	MCN	132	0	0	132	0
PERRYTON MUNICIPAL	TX	N		ZKC	18	0	0	18	0
PERRYVILLE MUNICIPAL	MO	N		ZKC	2	0	0	2	0
PETER OKNIGHT	FL	L	1	TPA	91	0	3	88	0
PETERSBURG	AK	N		ZAN	32	28	0	4	0
PETERSBURG MUNICIPAL	VA	N	1	RIC	168	0	6	97	65
PETERSBURG/GRANT COUNTY	WV	N		ZDC	2	0	0	2	0
PETERSBURG/LADA	MI	L	1	DTW	0	0	0	0	0
PETRO HELICOPTER CAMERON	LA	N	1	LCH	120	0	3	117	0
PHILADELPHIA INTL	PA	L	1	PHL	14117	3872	4316	5640	289

TABLE 12 FISCAL YEAR 1984

INSTRUMENT APPROACHES BY AIRPORT IN ALPHABETICAL SEQUENCE

AIRPORT AND STATE		H U B	F A C	REPT FAC LOC	TOTAL	AIR CARRIER	AIR TAXI	GENERAL AVIATION	MILITARY
PHILIP	SD	N		ZDV	9	1	1	3	4
PHILIPSBURG	PA	N		ZNY	157	0	76	81	0
PHILIPSBURG MUNICIPAL	KS	N		ZDV	67	0	7	60	0
PHILLIPS MICHIGAN CITY	IN	N	1	SBN	161	0	64	94	3
PHOENIX SKY HARBOR INTL	AZ	L	1	P90	395	253	46	96	0
PICAYUNE	MS	N		ZHU	37	0	0	37	0
PICKENS	SC	S	1	GSP	54	0	2	52	0
PIERRE	SD	N		ZMP	1127	148	381	501	97
PINE BLUFF GRIDER FIELD	AR	N	1	LIT	580	0	87	477	16
PINE MOUNTAIN	GA	N	1	CSG	121	0	0	120	1
PINEVILLE	WV	N	1	CRW	55	0	12	43	0
PIPESTONE MUNICIPAL	MN	S	1	FSD	17	0	0	17	0
PIQUA	OH	N	1	DAY	45	0	0	45	0
PITMAN	NJ	N	1	PHL	4	0	0	4	0
PITT-GREENVILLE	NC	N		ZDC	205	20	54	131	0
PITTSBURGH ALLEGHENY	PA	L	1	PIT	3994	0	266	3692	36
PITTSBURGH GREATER INTL	PA	L	1	PIT	51821	31009	14093	5617	1102
PITTSFIELD MUNICIPAL	ME	N	1	BGR	102	0	0	92	10
PITTSFIELD PENSTONE MUNI	IL	N		ZKC	0	0	0	0	0
PITTSTOWN/ALEXANDRIA	NJ	N	1	ABE	51	0	0	51	0
PITTSTOWN/SKY MANOR	NJ	N	1	ABE	40	0	0	40	0
PLAINFIELD/CLOW INT'L	IL	L	1	ORD	79	0	0	79	0
PLAINS PETERSON	GA	N	1	CSG	2	0	0	2	0
PLAINVIEW HALE COUNTY	TX	S	1	LBB	24	0	0	19	5
PLAN CITY MUNICIPAL	FL	L	1	TPA	4	0	0	4	0
PLATTEVILLE	WI	N		ZAU	0	0	0	0	0
PLATTEVILLE/GRANT COUNTY	WI	N		ZAU	4	0	0	4	0
PLATTSBURGH AFB	NY	N	1	BTV	851	0	0	20	831
PLATTSBURGH MUNICIPAL	NY	N	1	BTV	402	0	215	153	34
PLATTSMOUTH MUNICIPAL	NE	M	1	OFF	30	0	0	30	0
PLYMOUTH MUNI	IN	N	1	SBN	210	0	0	210	0
PLYMOUTH MUNI ARPT	NC	N		ZDC	3	0	0	3	0
PLYMOUTH MUNICIPAL	MA	N	1	FMH	100	0	100	0	0
PLYMOUTH/METTETAL	MI	L	1	DTW	81	0	0	81	0
POCAHONTAS MUNI	IA	N		ZMP	16	0	1	15	0
POCAHONTAS MUNICIPAL	AR	N		ZME	3	0	0	3	0
POCATELLO	ID	N		ZLC	2176	2	1621	539	14
POINT LOOKOUT	MO	N		ZME	73	0	0	73	0
POINT PLEASANT	WV	N	1	HTS	14	0	0	14	0
POMPANO BEACH AIRPARK	FL	L	1	MIA	166	0	4	162	0
PONCA CITY	OK	N		ZKC	154	0	68	86	0
PONCE MERCEDITA	PR	N		ZSU	0	0	0	0	0
PONTIAC	MI	L	1	DTW	5994	88	437	5437	32
POPLAR BLUFF	MO	N		ZME	31	0	8	23	0
PORT ANGELES CGAS	WA	N		ZSE	4	0	2	0	2
PORT CLINTON	OH	N		ZOB	0	0	0	0	0
PORT HEIDEN	AK	N		ZAN	6	6	0	0	0
PORT HURON ST CLAIR COUNTY	MI	N		ZOB	1	0	1	0	0
PORT LAVACA CALHOUN CO	TX	N		ZHU	33	0	0	31	2
PORT SULPHUR/BIRDWIN	LA	N		ZHU	4	0	0	4	0
PORTAGE	WI	S	1	MSN	86	0	0	86	0
PORTERVILLE	CA	N	1	BFL	121	0	0	121	0
PORTLAND	ME	S	1	PWM	4459	1262	1559	1586	52
PORTLAND INTERNATIONAL	OR	M	1	PDX	17010	10303	1661	4103	943
PORTLAND MUNICIPAL	TN	N		ZME	9	0	0	9	0
PORTSMOUTH SCIOTO COUNTY	OH	S	1	HTS	134	0	1	132	1
PORTSMOUTH/HAMPTON ROADS	VA	M	1	ORF	99	0	0	99	0
POTEAU	OK	N	1	FSM	5	1	0	4	0
POTSDAM MUN DAMON FLD	NY	N		ZBW	68	0	5	63	0
POTTSTOWN	PA	L	1	PHL	193	0	0	193	0
POTTSTOWN MUN	PA	L	1	PHL	333	0	0	333	0
POTTSVILLE JOE ZERBY	PA	N	1	CXY	39	0	0	39	0
POUGHKEEPSIE DUTCHESS CO	NY	N		ZNY	1898	1	915	956	26
PRAIRIE DU CHEIN MUN	WI	N		ZAU	3	0	0	3	0
PRATT	KS	N		ZKC	2	0	0	2	0
PRESCOTT	AZ	N		ZAB	111	2	36	66	7
PRESQUE ISLE	ME	N	1	ZBW	249	9	88	85	67
PRESQUE ISLE	ME	N		ZBW	1831	6	1186	510	129
PRESTON	NJ	N	1	WRI	71	0	0	71	0
PRICE	UT	N		ZLC	24	0	2	22	0
PRINCETON	ME	N		ZBW	22	0	0	22	0
PRINCETON	NJ	L	1	N90	156	0	16	139	1
PROSPECTVILLE	PA	N	1	PHL	156	0	0	156	0
PROVIDENCE	RI	S	1	OQU	6527	2964	1635	1828	102
PROVINCETOWN	MA	N	1	FMH	266	0	266	0	0
PROVO	UT	N	1	SLC	536	1	113	422	0
PRUDHOE BAY	AK	N		ZAN	59	9	0	50	0
PRYOR	OK	N	1	TUL	49	0	0	49	0
PT ANGELES/W R FAIRCHILD	WA	N		ZSE	171	0	128	39	4
PUEBLO	CO	N	1	PUB	707	9	189	400	109

TABLE 12 FISCAL YEAR 1984

INSTRUMENT APPROACHES BY AIRPORT IN ALPHABETICAL SEQUENCE

AIRPORT AND STATE		H U B	F A C	REPT FAC LOC	TOTAL	AIR CARRIER	AIR TAXI	GENERAL AVIATION	MILITARY
PULASKI ABERNATHY	TN	N		ZME	0	0	0	0	0
PULLMAN	WA	N		ZSE	23	4	14	5	0
PUNTA GORDA	FL	S	1	RSW	417	0	199	218	0
PUTNAM COUNTY	OH	S	1	TOL	16	0	0	16	0
QUAKERTOWN UPPER BUCKS CO	PA	L	1	PHL	48	0	0	48	0
QUANTICO	VA	L		ZDC	4	0	0	2	2
QUARRYVILLE/TANGLEWOOD	PA	S	1	CXY	10	0	0	10	0
QUEEN CITY ALLENTOWN	PA	S	1	ABE	348	0	0	348	0
QUINCY	IL	N		ZKC	251	0	145	106	0
QUINCY MUNICIPAL	FL	S	1	TLH	4	0	0	4	0
RACINE	WI	N	1	MKE	754	0	1	753	0
RAEFORD	NC	S	1	FAY	11	0	0	11	0
RALEIGH DURHAM	NC	M	1	RDU	10544	4446	2399	3579	120
RAMAPO VALLEY	NY	L	1	N90	48	0	1	47	0
RAMEY AFB	PR	N		ZSU	0	0	0	0	0
RATON CREWS AIRPORT	NM	N		ZAB	4	0	0	4	0
RAVENNA COUNTY	OH	N	1	CAK	146	0	0	146	0
RAYMOND/J BELL WILLIAMS	MS	S	1	JAN	0	0	0	0	0
RAYVILLE	LA	N	1	MLU	10	0	0	10	0
READING	PA	N	1	RDG	2481	9	833	1583	56
READINGTON	NJ	N	1	N90	40	0	3	37	0
RED OAK	IA	N	1	OFF	47	0	0	47	0
REDDING	CA	N		ZOA	2008	241	862	890	15
REDHOOK SKY PARK	NY	N		ZNY	42	0	0	42	0
REDMOND	OR	N		ZSE	138	58	2	72	6
REDSTONE	AL	S	1	HSV	161	0	1	74	86
REDWOOD FALLS	MN	N		ZMP	56	0	0	54	2
REED CITY	MI	N		ZAU	0	0	0	0	0
REEDLEY MUNICIPAL	CA	S	1	FAT	0	0	0	0	0
REEDSBURG	WI	N		ZAU	11	0	0	10	1
REEDSVILLE MIFFIN COUNTY	PA	N		ZNY	76	0	20	56	0
REFUGIO	TX	N		ZHU	1	0	0	1	0
REHOBOTH AIRCRAFTERS	DE	N	1	DOV	4	0	0	4	0
REIDSVILLE	GA	N		ZJX	14	0	0	14	0
REIDSVILLE/SHILOH ARPT	NC	N	1	GSO	120	0	0	120	0
RENO INTERNATIONAL	NV	M	1	RNO	3567	1768	559	1076	164
RENSSELAER	IN	N		ZAU	0	0	0	0	0
RENSSELAER/JASPER COUNTY	IN	N		ZAU	1	0	0	1	0
RENTON	WA	L	1	SEA	661	0	0	609	52
REXBURG	ID	N		ZLC	10	0	0	10	0
RHINELANDER	WI	N		ZMP	902	385	184	327	6
RICE LAKE	WI	N		ZMP	184	0	89	95	0
RICHLAND	WI	N		ZAU	0	0	0	0	0
RICHMOND BYRD INTL	VA	S	1	RIC	10328	2091	3680	3608	949
RICHMOND CHESTERFIELD CO	VA	S	1	RIC	507	0	64	407	36
RICHMOND MUNICIPAL	IN	N	1	DAY	110	0	0	110	0
RICHMOND/MADISON	KY	S	1	LEX	90	0	2	87	1
RIFLE/GARFIELD COUNTY	CO	N		ZDV	6	0	2	4	0
RIO VISTA/MUNICIPAL	CA	S	1	MCC	7	0	0	7	0
RIPLEY	MS	N		ZME	27	0	0	27	0
RIVERSIDE MUNICIPAL	CA	S	1	040	767	0	248	511	8
RIVERTON	WY	N		ZLC	41	4	15	22	0
ROANOKE	VA	S	1	ROA	3078	880	969	1224	5
ROANOKE RAPIDS	NC	N		ZDC	19	0	1	18	0
ROBBINSVILLE	NJ	N	1	MRI	539	0	0	539	0
ROBINS AFB	GA	N	1	MCN	1772	302	1	44	1425
ROBINSON MUNICIPAL	IL	N	1	HUF	200	0	0	200	0
ROCHELLE MUNICIPAL	IL	N	1	RFD	47	0	0	47	0
ROCHESTER	MN	S	1	RST	2827	680	498	1467	182
ROCHESTER MONROE COUNTY	NY	M	1	ROC	9566	4926	1287	3260	93
ROCHESTER/FULTON COUNTY	IN	N		ZAU	24	0	0	24	0
ROCHESTER/SKYHAVEN	NH	N		ZBW	73	0	0	73	0
ROCK COUNTY	NE	N		ZDV	8	0	0	8	0
ROCK RAPIDS	IA	N	1	FSD	21	0	0	21	0
ROCK SPRINGS	WY	N		ZLC	107	3	51	53	0
ROCKFORD	IL	N	1	RFD	4329	390	192	3468	279
ROCKHILL	NC	N	1	CLT	232	0	0	232	0
ROCKINGHAM	NC	N	1	FAY	78	0	0	76	2
ROCKPORT ARANSAS COUNTY	TX	N		CRP	109	0	9	82	18
ROCKPORT ARANSAS COUNTY	TX	N	1	CRP	262	0	18	184	60
ROCKSPRINGS	TX	N		ZHU	10	0	0	9	1
ROCKWOOD	TN	S		ZTL	8	0	0	8	0
RODGERSVILLE	PA	N		ZTL	3	0	0	3	0
ROGERS	AR	N	1	FYV	311	0	0	311	0
ROLLA	MO	N		ZKC	18	0	1	17	0
ROLLA DOWNTOWN	MO	N		ZKC	1	0	0	1	0
ROME	GA	N		ZTL	132	0	3	126	3
ROMEO	MI	N		ZOB	0	0	0	0	0
ROMULUS SENECA AAF	NY	M	1	ROC	60	0	0	11	49
ROOSEVELT MUNICIPAL	UT	N		ZLC	5	0	0	5	0

TABLE 12 FISCAL YEAR 1984

INSTRUMENT APPROACHES BY AIRPORT IN ALPHABETICAL SEQUENCE

AIRPORT AND STATE		H U B	F A C	REPT FAC LOC	TOTAL	AIR CARRIER	AIR TAXI	GENERAL AVIATION	MILITARY
ROSEAU	MN	N		ZMP	28	0	3	24	1
ROSEBURG	OR	N		ZSE	34	0	0	34	0
ROSWELL	NM	N	1	ROW	756	127	103	406	120
RUGBY	ND	N		ZMP	14	0	0	14	0
RUSHFORD MUNICIPAL	MN	N		ZMP	7	0	0	7	0
RUSSELL	KS	N		ZKC	29	0	0	29	0
RUSSELLVILLE	TN	N		ZME	66	0	0	66	0
RUSTON MUNICIPAL	LA	N	1	MLU	234	0	0	234	0
RUTHERFORDTON	NC	S	1	GSP	55	0	0	55	0
RUTLAND	VT	N		ZBW	568	0	300	267	1
RYAN FIELD	AZ	M	1	TUS	0	0	0	0	0
SABINE PASS	TX	N	1	BPT	74	0	0	74	0
SAC CITY	IA	N		ZMP	14	0	0	14	0
SACRAMENTO EXECUTIVE	CA	S	1	MCC	2047	0	2	2045	0
SACRAMENTO METRO	CA	S	1	MCC	5578	2284	1500	1357	437
SAGINAW	MI	N	1	MBS	147	0	7	140	0
SAGINAW TRI CITY	MI	S	1	MBS	3440	994	918	1508	20
SAINT GEORGE ISLAND	AL	N		ZAN	1	0	0	1	0
SAIPAN INTERNATIONAL	MR	N		ZUA	5	5	0	0	0
SALEM	IL	N		ZKC	5	0	0	5	0
SALEM MCNARY FIELD	OR	N		ZSE	1486	20	181	1102	183
SALINA	KS	N		ZKC	456	0	184	263	9
SALISBURY	MD	N	1	NHK	1086	0	568	466	52
SALISBURY/ROWAN COUNTY	NC	M	1	CLT	242	0	0	228	14
SALT LAKE CITY INTL	UT	M	1	SLC	23086	12087	5435	5010	554
SALT LAKE CITY MUNI 2	UT	M	1	SLC	3	0	3	0	0
SAN ANGELO	TX	N	1	SJT	1255	6	343	638	268
SAN ANTONIO INTERNATIONAL	TX	M	1	SAT	14961	6778	1241	6722	220
SAN ANTONIO STINSON	TX	N	1	SAT	187	0	4	138	45
SAN DIEGO BROWN FIELD	CA	M	1	NKX	314	0	5	300	9
SAN DIEGO GILLESPI	CA	M	1	NKX	824	0	0	824	0
SAN DIEGO LINDBERG	CA	M	1	NKX	15107	9367	2964	2642	134
SAN DIEGO MONTGOMERY	CA	M	1	NKX	4574	0	1001	3564	9
SAN FRANCISCO	CA	L	1	O90	22866	0	19157	3584	125
SAN JOSE MUNICIPAL	CA	S	1	O90	12812	5503	1719	5563	27
SAN LUIS OBISPO	CA	N		ZLA	1950	0	1023	883	44
SAN MARCOS MUNICIPAL	TX	S	1	AUS	3229	0	0	3229	0
SAN MARCOS/ROBERT LOWMAN	TX	S	1	AUS	18	0	0	18	0
SAND POINT	AK	N		ZAN	15	11	0	4	0
SAND SPRINGS	OK	N	1	TUL	31	0	0	31	0
SANDERSVILLE	GA	N	1	MCN	32	0	0	32	0
SANDUSKY	OH	N		ZOB	15	0	0	15	0
SANFORD	FL	N	1	MCO	538	0	5	516	17
SANFORD MUNICIPAL	ME	N	1	PWM	179	0	1	178	0
SANFORD-LEE CO/BRICK FLD	NC	N	1	FAY	38	0	3	33	2
SANTA ANA	CA	L	1	NZJ	13539	3018	2107	8358	56
SANTA BARBARA	CA	S	1	SBA	5084	245	2295	2521	23
SANTA ELENA	TX	N		ZHU	2	0	0	2	0
SANTA FE	NM	N		ZAB	795	12	121	632	30
SANTA MARIA PUBLIC	CA	N		ZLA	4326	1	1762	2521	42
SANTA MONICA	CA	L	1	L90	3084	0	4	3080	0
SANTA ROSA SONOMA COUNTY	CA	N		ZOA	1370	0	208	1151	11
SANTA YNEZ	CA	N		ZLA	182	0	0	182	0
SARANAC LAKE	NY	N		ZBW	601	0	331	264	6
SARASOTA BRADENTON	FL	S	1	TPA	3071	893	875	1301	2
SAVANNAH HARDIN	TN	N		ZME	6	0	0	6	0
SAVANNAH MUNICIPAL	GA	S	1	SAV	3125	778	321	1688	338
SCAPPOOSE	OR	N	1	PDX	27	0	0	27	0
SCHAUMBURG AIR PARK	IL	L	1	ORD	10	0	0	10	0
SCHENECTADY	NY	N	1	ALB	396	0	65	238	93
SCOTTSBLUFF	NE	N		ZDV	266	82	51	133	0
SCOTTSDALE	AZ	N	1	P90	4	0	0	4	0
SEARCY MUNICIPAL	AR	N	1	LIT	85	0	0	85	0
SEATTLE BOEING	WA	L	1	SEA	7886	452	1318	5973	143
SEATTLE TACOMA INTL	WA	L	1	SEA	27871	18787	7539	1481	64
SEBRING	FL	N		ZMA	0	0	0	0	0
SEBRING TRI CITY	OH	N	1	CAK	95	0	0	95	0
SEDALIA	MO	N		ZKC	31	0	1	30	0
SEDONA	AZ	N		ZAB	18	0	2	16	0
SELFRIDG AFB	MI	N		ZOB	0	0	0	0	0
SELINSGROVE	PA	N	1	CXY	113	0	0	113	0
SELMER	TN	N		ZME	15	0	0	15	0
SEMINOLE MUNICIPAL	OK	N		ZFW	8	0	0	8	0
SEMINOLE/GAINES COUNTY	TX	N		ZFW	0	0	0	0	0
SEVEN SPRINGS BOROUGH	PA	N		ZOB	10	0	1	9	0
SEVIER COUNTY DEQUEEN	AR	N		ZFW	24	0	0	24	0
SEVIERVILLE GATLINBURG	TN	N	1	TYS	82	0	0	82	0
SEYMOUR FREEMAN MUNICIPAL	IN	N		ZID	1	0	0	1	0
SHAMOKIN	PA	S	1	CXY	33	0	0	33	0
SHAWNEE	OK	N	1	OKC	0	0	0	0	0

TABLE 12 FISCAL YEAR 1984

INSTRUMENT APPROACHES BY AIRPORT IN ALPHABETICAL SEQUENCE

AIRPORT AND STATE		H U B	F A C	REPT FAC LOC	TOTAL	AIR CARRIER	AIR TAXI	GENERAL AVIATION	MILITARY
SHEBOYGAN FALLS	WI	N		ZAU	131	0	21	99	11
SHELBY	MT	N		ZLC	2	1	0	1	0
SHELBY COMMUNITY ARPT	OH	N	1	MFD	5	0	0	5	0
SHELBYVILLE MUNICIPAL	IN	M	1	IND	326	0	0	231	95
SHELBYVILLE/BOMAR FIELD	TN	N		ZME	0	0	0	0	0
SHELDON MUNICIPAL	IA	N		ZMP	31	0	1	30	0
SHELL LAKE MUNICIPAL	WI	N		ZMP	17	0	0	17	0
SHELLYVILLE	MO	N		ZKC	0	0	0	0	0
SHELTON	WA	L	1	TCM	14	0	0	12	2
SHEMYA	AK	N		ZAN	13	1	0	2	10
SHENANDOAH	IA	N	1	OFF	72	0	0	72	0
SHERIDAN	WY	N		ZLC	67	4	22	36	5
SHERMAN	TX	N		ZFW	3	0	0	3	0
SHERMAN DENISON GRAYSON	TX	N		ZFW	21	0	0	21	0
SHREVEPORT	LA	S	1	SHV	4212	1150	1004	2033	25
SHREVEPORT DOWNTOWN	LA	S	1	SHV	1044	0	24	1002	18
SIDNEY	NE	N		ZDV	481	0	192	288	1
SIDNEY MUNI	NY	N		ZBW	96	0	43	53	0
SIDNEY MUNICIPAL	OH	N	1	DAY	76	0	0	76	0
SIDNEY-RICHLAND MUNICIPAL	MT	N		ZLC	18	0	9	9	0
SIKESTON MEMORIAL MUNI	MO	N		ZME	66	0	6	60	0
SILER CITY MUNICIPAL	NC	M	1	GSO	5	0	0	5	0
SILOAM SPRINGS	AR	N	1	FYV	108	0	0	108	0
SILVER CITY	NM	N		ZAB	1	0	0	1	0
SIMMONS AAF	NC	N	1	FAY	322	0	0	22	300
SINTON	TX	S	1	CRP	50	0	0	25	25
SIOUX CENTER MUNICIPAL	IA	N		ZMP	49	0	0	49	0
SIOUX CITY MUNICIPAL	IA	S	1	SUX	2818	573	657	1105	483
SIOUX FALLS FOSS FLD	SD	S	1	FSD	5169	1999	546	2177	447
SIOUX FALLS SKY HAVEN	SD	N	1	FSD	1	0	0	1	0
SITKA	AK	N		ZAN	153	127	1	16	9
SKANEATELES	NY	N	1	SYR	52	0	0	47	5
SLIDELL	LA	N	1	MSY	4	0	0	4	0
SMITHFIELD/JOHNSTON CNTY	NC	N	1	RDU	113	0	0	113	0
SMITHVILLE MUNICIPAL	TN	N		ZME	0	0	0	0	0
SMITHVILLE MUNICIPAL	TX	S	1	AUS	18	0	0	18	0
SMYRNA	TN	N	1	BNA	434	29	41	316	48
SNYDER WINSTON	TX	N		ZFW	2	0	0	2	0
SOCORRO	NM	N		ZAB	1	0	0	1	0
SOLDATNA	AK	N		ZAN	15	0	12	3	0
SOMERSET COUNTY	PA	N		ZOB	72	0	4	68	0
SOMERVILLE/SOMERSET	NJ	L	1	N90	171	0	2	169	0
SONORA	TX	N		ZHU	7	0	0	7	0
SOUTH BEND	IN	S	1	SBN	5272	1708	1170	2382	12
SOUTH BOSTON TUCK MUN	VA	N		ZDC	17	0	4	13	0
SOUTH HAVEN	MI	N		ZAU	2	0	0	2	0
SOUTH LAKE TAHOE	CA	N		ZOA	1154	368	223	530	33
SOUTH ST PAUL FLEMING	MN	L	1	MSP	40	0	2	38	0
SOUTHBRIDGE	MA	N	1	BDL	43	0	0	43	0
SOUTHERN PINES	NC	N	1	FAY	411	1	89	320	1
SOUTHPORT/BRUNSWICK CNTY	NC	N	1	ILM	44	0	0	44	0
SPANAWAY	WA	L	1	TCM	3	0	0	3	0
SPARREVOHN	AK	N		ZAN	5	1	1	3	0
SPARTA	IL	N		ZKC	0	0	0	0	0
SPARTA	MI	N	1	GRR	185	0	0	185	0
SPARTA WHITE	TN	N		ZME	0	0	0	0	0
SPARTANBURG	SC	S	1	GSP	436	0	29	378	29
SPENCER	IA	N		ZMP	305	0	56	206	43
SPICEWOOD/WINDERMERE	TX	S	1	AUS	53	0	0	53	0
SPIRIT LAKE	IA	N		ZMP	100	0	0	100	0
SPOKANE FELTS FIELD	WA	M	1	GEG	544	1	54	489	0
SPOKANE INTERNATIONAL	WA	M	1	GEG	6146	2075	2354	1568	149
SPRINGDALE	AR	N	1	FYV	491	0	0	491	0
SPRINGFIELD	MO	S	1	SGF	2181	332	644	1014	191
SPRINGFIELD AIR PARK	MO	S	1	SGF	6	0	0	6	0
SPRINGFIELD CAPITAL	IL	N	1	SPI	4448	1106	935	2064	343
SPRINGFIELD HARTNESS	VT	N		ZBW	321	0	207	114	0
SPRINGFIELD MUNI	OH	M	1	DAY	572	0	4	332	236
SPRINGFIELD MUNICIPAL	MN	N		ZMP	20	0	0	20	0
ST AUGUSTINE	FL	N	1	JAX	598	0	46	529	23
ST CLOUD MUNICIPAL	MN	N		ZMP	234	0	2	231	1
ST COLLEGE AIR DEPOT	PA	N		ZNY	19	0	0	19	0
ST CROIX ALEX HAMILTON	VI	N		ZSU	36	17	11	7	1
ST GEORGE	UT	N		ZLA	70	0	47	23	0
ST GEORGE MUNICIPAL	SD	S	1	CHS	3	0	0	3	0
ST JOHNS	AZ	N		ZAB	2	0	1	1	0
ST JOSEPH	MO	N	1	STJ	558	0	1	321	236
ST LANDRY	LA	N	1	LFT	118	0	0	118	0
ST LOUIS INTERNATIONAL	MO	L	1	STL	5361	17872	4338	2772	379
ST LOUIS SPIRIT OF ST LOU	MO	L	1	STL	2481	0	18	2463	0

TABLE 12 FISCAL YEAR 1984

INSTRUMENT APPROACHES BY AIRPORT IN ALPHABETICAL SEQUENCE

AIRPORT AND STATE		H U B	F A C	REPT FAC LOC	TOTAL	AIR CARRIER	AIR TAXI	GENERAL AVIATION	MILITARY
ST MARYS	AK	N		ZAN	15	2	5	7	1
ST MARYS MUNICIPAL	PA	N	1	ERI	417	0	47	370	0
ST PAUL	MN	L	1	MSP	1224	0	31	1179	14
ST PAUL ISLAND	AK	N		ZAN	15	4	5	4	2
ST PETERSBURG CLEARWATER	FL	L	1	TPA	2734	572	131	1848	183
ST PETERSBURG WHITT	FL	L	I	TPA	137	0	10	124	3
ST THOMAS H S TRUMAN	VI	S		ZSU	180	103	56	17	4
STANDISH CITY	MI	N	1	MBS	5	0	0	5	0
STANTON	KY	S	1	LEX	0	0	0	0	0
STAPLES MUNICIPAL	MN	N		ZMP	7	0	1	6	0
STARKVILLE OKTIBBEHA	MS	N		CBM	0	0	0	0	0
STARKVILLE/G.M. BRYAN	MS	N	1	CBM	58	0	0	58	0
STARKVILLE/OKTIBBEHA	MS	N	1	CBM	0	0	0	0	0
STATE COLLEGE	PA	N		ZNY	540	95	199	246	0
STATESBORO	GA	N		ZJX	83	0	7	76	0
STATESVILLE	NC	N		ZTL	134	0	4	130	0
STATON COUNTY MUNICIPAL	KS	N		ZKC	7	0	0	7	0
STAUNTON	VA	N		ZDC	416	14	159	243	0
STEAMBOAT SPRINGS	CO	N		ZDV	64	0	41	23	0
STEPHENVILLE CLARK FIELD	TX	N		ZFW	4	0	0	4	0
STERLING ROCKFALLS	IL	N		ZAU	281	0	133	133	15
STERLING/CROSSON FIELD	CO	N		ZDV	111	0	6	105	0
STEVENS POINT	WI	N		ZAU	1	0	0	1	0
STILLWATER	OK	N		ZFW	0	0	0	0	0
STOCKTON	CA	N	1	SCK	1894	36	163	1536	159
STOCKTON MUNICIPAL	MO	S	1	SGF	8	0	0	8	0
STORM LAKE	IA	N		ZMP	66	0	0	66	0
STORMVILLE	NY	N		ZNY	5	0	0	5	0
STOW	MA	L	1	BOS	47	0	0	47	0
STROUDSBURG-POCONO ARPRK	PA	S	1	ABE	45	0	0	45	0
STURGEON BAY	WI	N	1	GRB	136	0	6	111	19
STURGIS	MI	N	1	AZO	153	0	5	147	1
STUTTGART	AR	N	1	LIT	48	0	0	43	5
SUFFOLK	VA	M	1	ORF	6	0	0	6	0
SUGARLAND	TX	L	1	IAH	1398	4	281	1111	2
SULLIVAN	IN	N	1	HUF	35	0	0	35	0
SULPHUR SPRINGS	TX	N		ZFW	11	3	0	8	0
SUMMERSVILLE	WV	N	1	CRW	78	0	10	68	0
SUPERIOR	WI	N	1	DLH	84	0	0	84	0
SUPERIOR MUNICIPAL	NE	N		ZMP	5	0	0	5	0
SUSSEX	NJ	L	1	N90	40	0	1	39	0
SWAINSBORO	FL	N		ZJX	31	0	1	30	0
SYLACAUGA/LEE MERKLE FLD	AL	M	1	BHM	133	0	0	129	4
SYRACUSE HANCOCK INTL	NY	M	1	SYR	8900	5227	1413	2041	219
TACOMA INDUSTRIAL	WA	L	1	TCM	554	0	4	544	6
TAHLEQUAH MUNICIPAL	OK	N		ZFW	0	0	0	0	0
TALLADEGA MUNICIPAL	GA	N	1	BHM	149	0	3	141	5
TALLAHASSEE	FL	S	1	TLH	6705	2360	1663	2205	477
TALLAHASSEE COMMERCIAL	FL	N	1	TLH	44	0	0	44	0
TALLASSEE	AL	S	1	MGM	6	0	0	6	0
TAMIAMI	FL	L	1	MIA	157	0	2	152	3
TAMPA INTERNATIONAL	FL	L	1	TPA	14154	7521	4233	2394	6
TAOS MUNICIPAL	NM	N		ZAB	11	0	0	11	0
TAUNTON MUNICIPAL	MA	N	1	ORH	89	0	0	89	0
TAYLOR MUNICIPAL	TX	S	1	AUS	8	0	0	8	0
TAYLORVILLE MUNICIPAL	IL	N	1	SPI	21	0	0	21	0
TECUMSEH AIRPORT	MI	N	1	DTW	6	0	0	6	0
TECUMSEH PRODUCTS ARPT	MI	N	1	DTW	1	0	0	1	0
TEKAMAH MUNICIPAL	NE	M	1	OFF	7	0	0	7	0
TELL CITY	IN	N	1	EVV	37	0	0	37	0
TEMPLE	TX	N	1	GRK	877	14	265	546	52
TERRE HAUTE	IN	N	1	HUF	2806	909	38	1554	305
TERRE HAUTE SKY KING ARPT	IN	N	1	HUF	46	0	0	46	0
TERRELL	TX	N		ZFW	9	0	0	9	0
TETERBORO	NJ	L	1	N90	9851	13	1933	7892	13
TEWKSBURY	MA	L	1	BOS	22	0	0	22	0
TEXARKANA	AR	N		ZFW	80	25	8	44	3
THE DALLES	OR	N		ZSE	5	0	0	5	0
THIBODAUX	LA	L	1	MSY	27	10	2	15	0
THIEF RIVER FALLS	MN	N		ZMP	364	0	245	88	31
THOMASVILLE	PA	N	1	CXY	371	0	0	371	0
THOMASVILLE MUNICIPAL	GA	N	1	VAD	269	0	0	269	0
THOMSON	GA	N	1	AGS	15	0	0	15	0
THREE OAKS/OSELKA	MI	S	1	SBN	2	0	0	2	0
THREE RIVERS	MI	N	1	AZO	139	0	1	138	0
TIFTON	GA	N	1	VAD	112	0	0	112	0
TIMS AIRPARK	TX	N	1	AUS	1398	0	0	1398	0
TIN CITY AFS	AK	N		ZAN	1	0	1	0	0
TIPTON AAF FT MEADE	MD	M	1	BWI	51	0	0	16	35
TITUSVILLE	PA	N	1	YNG	28	0	0	28	0

TABLE 12 FISCAL YEAR 1984

INSTRUMENT APPROACHES BY AIRPORT IN ALPHABETICAL SEQUENCE

AIRPORT AND STATE		NUB	FAC	REPT FAC LOC	TOTAL	AIR CARRIER	AIR TAXI	GENERAL AVIATION	MILITARY
TITUSVILLE-COCOA	FL	N	1	COF	499	0	1	429	69
TITUSVILLE/NASA SHUTTLE	FL	N	1	COF	10	0	0	5	5
TOCCOA	GA	N		ZTL	188	0	2	186	0
TOLEDO EXPRESS	OH	S	1	TOL	5780	1892	388	3216	284
TOLEDO MUNICIPAL	OH	S	1	TOL	441	0	20	421	0
TOM R. DAVID FIELD	GA	N		ZTL	26	0	0	26	0
TOMBALL D W HOOKS	TX	L	1	IAH	1620	1	18	1564	37
TOMS RIVER	NJ	N	1	WRI	528	0	0	528	0
TONOPAH	NV	N		ZLC	15	0	0	15	0
TOPEKA FORBES AFB	KS	N		ZKC	1570	207	528	549	286
TOPEKA PHILLIP BALLARD	KS	N		ZKC	284	0	59	224	1
TORRANCE MUNICIPAL	CA	L	1	NZJ	2191	159	0	2032	0
TOUGHENAMON	PA	N	1	PHL	49	0	0	49	0
TRACY MUNICIPAL	CA	N	1	SCK	40	0	1	39	0
TRADEWIND AIRPORT	TX	S	1	AMA	154	0	0	154	0
TRAVERSE CITY	MI	N		ZMP	3008	683	1036	1104	185
TRENTON	NJ	N	1	PHL	2440	72	766	1540	62
TRENTON MEMORIAL	MO	N		ZKC	3	0	0	3	0
TRENTON/GIBSON COUNTY	TN	N		ZME	12	0	0	12	0
TRINIDAD	CO	N		ZDV	65	0	13	46	6
TROUTDALE	OR	M	1	PDX	223	0	4	217	2
TROY	MI	N	1	DTW	37	0	0	37	0
TRUCKEE	CA	N		ZOA	72	10	0	62	0
TRUTH OR CONSEQUENCE	NM	N		ZAB	1	0	0	1	0
TUCSON	AZ	M	1	TUS	477	246	54	138	39
TUCUMCARI	NM	N		ZAB	10	0	0	9	1
TULIP CITY	MI	N	1	MKG	304	0	22	280	2
TULLAHOMA ARNOLD AAF	TN	N		ZME	0	0	0	0	0
TULLAHOMA NORTHERN	TN	N		ZME	0	0	0	0	0
TULSA INTERNATIONAL	OK	M	1	TUL	14724	5726	2260	5474	1264
TULSA RIVERSIDE	OK	M	1	TUL	1068	0	0	1068	0
TUPELO	MS	N		ZME	228	48	25	127	28
TUPELO/INDUSTRIAL PARK	MS	N		ZME	8	0	0	8	0
TURNER/TWITCHELL	ME	S	1	MBS	13	0	0	13	0
TUSCALOOSA VAN DE GRAAF	AL	M	1	BHM	2317	348	291	1423	255
TUSKEGEE MOLTON	AL	N	1	CSG	51	0	0	48	3
TWENTYNINE PALMS	CA	N		ZLA	1	0	0	1	0
TWIN FALLS	ID	N	1	TWF	1330	23	875	424	8
TWIN LAKES/MOCKSVILLE	NC	M	1	GSO	41	0	0	41	0
TWO HARBORS MUNICIPAL	MN	S	1	DLH	0	0	0	0	0
TYLER	TX	N	1	TYR	2137	0	1100	1032	5
UKIAH	CA	N		ZOA	588	0	168	420	0
ULYSSES	KS	N		ZKC	5	0	0	5	0
UNALAKLEET	AK	N		ZAN	15	4	2	8	1
UNALASKA	AK	N		ZAN	74	31	24	17	2
UNION CITY	TN	N		ZME	74	0	0	74	0
UNIVERSITY-OXFORD	MS	N		ZME	165	0	60	105	0
UPLAND	CA	S	1	ONO	280	0	0	280	0
URBANA ILLINI	IL	N	1	CMI	79	0	0	79	0
URBANA/GRIMES FIELD	OH	M	1	DAY	14	0	0	14	0
UTICA	NY	N	1	RME	3169	824	597	1630	118
UTICA AFB	MI	N		ZOB	0	0	0	0	0
UVALDE MUNICIPAL	TX	N		ZHU	129	0	0	129	0
VALDEZ	AK	N		ZAN	41	22	11	6	2
VALDOSTA MUNICIPAL	GA	N	1	VAD	680	104	31	545	0
VALENTINE	NE	N		ZDV	44	0	0	44	0
VALPARAISO	IN	N	1	SBN	422	0	36	386	0
VAN NUYS	CA	L	1	BUR	4294	0	13	4093	188
VAN WERT	OH	N	1	FWA	102	0	0	102	0
VANCAVILLE	CA	N		ZOA	127	0	11	116	0
VANCOUVER PEARSON	WA	M	1	PDX	404	0	34	368	2
VANDALIA	IL	N		ZKC	3	0	0	3	0
VENICE	FL	N	1	TPA	97	1	1	95	0
VERNON	AL	N		CRM	0	0	0	0	0
VERNON/LAMAR COUNTY	AL	N	1	CRM	1	0	0	1	0
VERO BEACH	FL	N		ZMA	719	0	92	625	2
VERON WILBARGER COUNTY	TX	N		ZFW	0	0	0	0	0
VERSAILLES	OH	M	1	DAY	19	0	0	19	0
VICKSBURG	MS	N		ZME	32	2	0	30	0
VICTORIA	TX	N		ZHU	530	0	136	328	66
VIDALIA	GA	N		ZJX	50	0	0	50	0
VINCENNES	IN	N	1	HUF	3	0	0	3	0
VINCENTOWN	NJ	N	1	WRI	113	0	0	113	0
VINELAND KROEL	NJ	N	1	ACY	3	0	0	3	0
VIRDEN	IL	N	1	SPI	5	0	0	5	0
VISALIA	CA	N	1	FAT	1790	0	504	1284	2
WACO JAMES CONNALLY	TX	N	1	ACT	350	1	10	287	52
WACO MUNICIPAL	TX	N	1	ACT	1546	0	467	992	87
WADESBORO/ANSON COUNTY	NC	M	1	CLT	9	0	0	9	0
WADSWORTH MUNICIPAL	OH	S	1	CAK	4	0	0	4	0

TABLE 12 FISCAL YEAR 1984

INSTRUMENT APPROACHES BY AIRPORT IN ALPHABETICAL SEQUENCE

AIRPORT AND STATE		N U B	F A C	REPT FAC LOC	TOTAL	AIR CARRIER	AIR TAXI	GENERAL AVIATION	MILITARY
WAHIAWA	HI	L	1	HNL	45	0	0	7	38
WAKEFIELD	VA	N	1	ORF	5	0	0	5	0
WALLA WALLA	WA	N		ZSE	479	3	267	199	10
WALLACE HENDESON	NC	N	1	ILM	64	0	0	64	0
WALLOPS STATION	VA	N	1	NHK	35	0	0	29	6
WALLS	MS	N	1	MEM	10	0	0	10	0
WALNUT RIDGE	AR	N		ZME	11	0	0	11	0
WALTERBORO MUNICIPAL	SD	S	1	CHS	41	0	0	41	0
WARMINSTER NAF	PA	L	1	PHL	46	0	0	0	46
WARREN HELIPORT	TX	N		ZKC	1	0	0	1	0
WARREN MUNICIPAL	AR	N		ZME	12	0	0	12	0
WARRENSBURG	MO	N		ZKC	9	0	0	9	0
WARRENTON-FAUQUIER	VA	N	1	IAD	30	0	0	30	0
WARSAW MEMORIAL	IN	N	1	FWA	506	0	0	506	0
WASECA	MN	N		ZMP	22	0	0	22	0
WASHINGTON	PA	L	1	PIT	533	0	110	394	29
WASHINGTON CT HOUS	OH	N	1	CMH	43	0	2	41	0
WASHINGTON DULLES INTL	VA	L	1	IAD	7882	2786	1037	3521	538
WASHINGTON NATIONAL	DC	L	1	DCA	23133	13680	4721	4677	55
WASHINGTON WARREN FIELD	NC	N		ZDC	30	1	2	27	0
WASHINGTON WILKES CO	GA	N		ZTL	0	0	0	0	0
WATERLOO	IA	S	1	ALO	1979	407	815	699	58
WATERTOWN	SD	N		ZMP	740	394	21	291	34
WATERTOWN	NY	N		ZBW	578	0	244	302	32
WATERTOWN	WI	N		ZAU	0	0	0	0	0
WATERTOWN MUNICIPAL	WI	S	1	MSN	150	0	0	150	0
WATERVILLE	ME	N	1	PWM	640	0	379	257	4
WATONGA	OK	N		ZKC	0	0	0	0	0
WATSONVILLE	CA	N	1	MRY	341	0	0	341	0
WAUKEGAN	IL	L	1	ORD	350	0	0	350	0
WAUKESHA	WI	N	1	MKE	589	0	0	583	6
WAUPACA MUNICIPAL	WI	N		ZAU	0	0	0	0	0
WAUSAU	WI	N		ZAU	0	0	0	0	0
WAUSEON	OH	N	1	TOL	60	0	0	60	0
WAVERLY	IA	S	1	ALO	26	0	0	26	0
WAVERLY	TN	N		ZME	2	0	0	2	0
WAXHAW/JARRSTOWNSEND	NC	M	1	CLT	27	0	0	27	0
WAYCROSS	GA	N		ZJX	119	0	6	113	0
WAYNE	NE	N		ZMP	12	0	0	12	0
WAYNE COUNTY/MONTICELLO	KY	N		ZTL	17	0	6	11	0
WEATHERFORD	TX	N	1	CSM	1	0	0	1	0
WEAVER/MCMINN	AL	M	1	RMM	0	0	0	0	0
WEBER FIELD	IL	N	1	SPI	0	0	0	0	0
WEBSTER CITY MUNICIPAL	IA	N		ZMP	36	0	0	36	0
WELCH	OK	N		ZFW	0	0	0	0	0
WELLINGTON	KS	N	1	ICT	15	0	0	15	0
WELLSBORO	PA	N	1	ELM	40	0	0	40	0
WELLSVILLE	NY	N		ZOB	270	0	4	265	1
WELSH	LA	N	1	LCH	9	0	0	9	0
WENATCHEE	WA	N		ZSE	56	19	20	17	0
WENDOVER	UT	N		ZLC	12	0	0	12	0
WEST BEND	WI	N	1	MKE	285	0	0	285	0
WEST BRANCH COMMUNITY	MI	N		ZMP	47	0	0	47	0
WEST CHESTER/BRANDYWINE	PA	L	1	PHL	81	0	0	81	0
WEST MEMPHIS	AR	N	1	MEM	201	0	0	201	0
WEST OVER AFB	MA	N	1	BDL	1651	0	17	434	1200
WEST PALM BEACH	FL	M	1	PBI	3523	1363	796	1362	2
WEST PALM BEACH CO PARK	FL	M	1	PBI	54	0	0	54	0
WEST PLAINS MUNICIPAL	MO	N		ZME	13	0	0	13	0
WEST POINT	MS	N		CBM	2	0	0	2	0
WEST POINT	VA	N	1	ORF	58	0	0	55	3
WEST POINT/MCCHAREN FIELD	MS	N	1	CBM	25	0	0	25	0
WEST UNION	IA	N		ZMP	10	0	0	9	1
WEST YELLOWSTONE	MT	N		ZLC	6	2	0	4	0
WESTERLY	RI	N	1	ORH	138	0	4	133	1
WESTFIELD	MA	N	1	BDL	1979	0	122	1456	401
WESTMINSTER	MD	M	1	BWI	51	0	0	51	0
WETUMPKA	AL	S	1	MGM	9	0	0	9	0
WHARTON MUNICIPAL	TX	N		ZHU	25	0	0	25	0
WHEELING	WV	N	1	PIT	565	0	1	562	2
WHITE COUNTY	IN	N	1	LAF	75	0	0	75	0
WHITE PLAINS WESTCHESTER	NY	N	1	HPN	3213	111	737	2357	8
WHITE SULPHUR SPRINGS	WV	N		ZDC	100	0	2	98	0
WHITEFIELD	NH	N		ZBW	73	0	5	67	1
WHITEMAN AFB	MO	N		ZKC	24	0	0	2	22
WHITESBURG MUNICIPAL	KY	N		ZTL	2	0	1	1	0
WHITEVILLE	NC	N	1	MYR	20	0	1	19	0
WICHITA CESSNA AIRPORT	KS	N	1	ICT	157	0	3	152	2
WICHITA FALLS/KICKAPOO DT	TX	N	1	SPS	72	0	0	72	0
WICHITA KENMAR	KS	S	1	ICT	235	0	7	228	0

TABLE 12 FISCAL YEAR 1984

INSTRUMENT APPROACHES BY AIRPORT IN ALPHABETICAL SEQUENCE

AIRPORT AND STATE		H U B	F A C	REPT FAC LOC	TOTAL	AIR CARRIER	AIR TAXI	GENERAL AVIATION	MILITARY
WICHITA MID CONTINENT	KS	S	1	ICT	6985	2818	8	4118	41
WICHITA RANDON	KS	S	1	ICT	19	0	0	19	0
WICHITA VALLEY	TX	N	1	SPS	58	0	0	58	0
WILDWOOD	NJ	N	1	ACY	523	0	291	216	16
WILKES BARRE	PA	S	1	AVP	4532	491	2022	1950	69
WILKESBORO	NC	N		ZTL	216	0	4	210	2
WILLARD	OH	N	1	MFD	13	0	1	10	2
WILLIAMSBURG COUNTY	SO	N	1	MYR	1	0	0	1	0
WILLIAMSBURG JAMESTOWN	VA	N	1	ORF	81	0	0	81	0
WILLIAMSON SODUS	NY	N	1	ROC	19	0	0	19	0
WILLIAMSPORT	PA	S	1	AVP	2193	1	983	1200	9
WILLIAMSTON	NC	N		ZDC	0	0	0	0	0
WILLIMANTIC	CT	N	1	OQU	13	0	0	13	0
WILLISTON	ND	N		ZLC	123	5	61	57	0
WILLMAR	MN	N		ZMP	155	0	1	154	0
WILLOUGHBY	OH	L	1	CLE	240	0	1	239	0
WILLOW GROVE	PA	L	1	PHL	256	0	0	0	256
WILMINGTON GR WILM	DE	N	1	PHL	2448	23	198	2062	165
WILMINGTON NEW HANOVER CO	NC	N	1	ILM	2088	504	477	936	171
WILSON MUNICIPAL	NC	N		ZDC	19	0	0	18	1
WINAMAC	IN	N		ZAU	0	0	0	0	0
WINCHESTER	VA	N	1	IAD	106	0	5	101	0
WINCHESTER CODELL	KY	N	1	LEX	15	0	0	15	0
WINCHESTER MUNICIPAL	TN	N		ZME	0	0	0	0	0
WINDER	GA	N		ZTL	10042	0	0	30	10012
WINDOM	MN	N		ZMP	21	0	0	21	0
WINDON ROCK	NM	N		ZAB	5	0	1	4	0
WINDSOR LOCKS	CT	M	1	BDL	13685	5540	4500	3183	462
WINFIELD	KS	N		ZKC	48	0	0	48	0
WINK	TX	N		ZFW	2	0	0	2	0
WINNEMUCCA	NV	N		ZLC	4	0	0	4	0
WINNER	SD	N		ZMP	19	0	0	19	0
WINNFIELD/D G JOYCE	LA	N		ZHU	13	0	1	12	0
WINNSBORO	TX	N		ZFW	7	0	0	7	0
WINNSBORO	SO	S	1	CAE	112	0	0	112	0
WINONA	MN	N	1	LSE	107	0	0	106	1
WINSLOW	AZ	N		ZAB	33	0	14	18	1
WINSTON SALEM	NC	M	1	GSO	2704	35	431	2225	13
WINTER HAVEN GILBERT	FL	N	1	TPA	34	0	0	34	0
WISCONSIN RAPIDS	WI	N		ZAU	0	0	0	0	0
WIXOM/SPENCER FIELD	MI	L	1	DTW	0	0	0	0	0
WOLF POINT	MT	N		ZLC	29	0	22	7	0
WONDER LAKE	IL	L	1	ORD	16	0	0	16	0
WOODBRIDGE	VA	N	1	IAD	23	0	1	22	0
WOODLAND	CA	N		ZOA	81	0	0	81	0
WOODVILLE/TYLER COUNTY	TX	N	1	NMM	3	0	0	3	0
WOODWARD	OK	N		ZKC	39	0	0	39	0
WOOSTER	OH	N	1	CAK	631	0	0	631	0
WORCESTER	MA	N	1	BDL	1475	0	802	673	0
WORLAND	WY	N		ZLC	1	0	0	1	0
WORLAND	WY	N		ZLC	74	4	39	31	0
WORTHINGTON	MN	N		ZMP	194	0	107	80	7
WRANGELL	AK	N		ZAN	49	46	0	3	0
WRIGHT PATTERSON AFB	OH	N	1	DAY	1154	81	18	209	846
WURTSBORO SULLIVAN CO	NY	N		ZNY	3	0	0	3	0
WYANDOT COUNTY	OH	S	1	TOL	1	0	0	1	0
XENIA	OH	N	1	DAY	107	0	0	107	0
YAKIMA AIR TERMINAL	WA	N	1	YKM	2767	0	1706	919	142
YAKUTAT	AK	N		ZAN	94	77	0	15	2
YANKTON	SD	N		ZMP	416	0	236	177	3
YAZOO CITY	MS	N		ZME	14	0	0	14	0
YOAKUM MUNICIPAL	TX	N		ZHU	7	0	0	7	0
YOUNGSTOWN	OH	S	1	YNG	4258	277	1208	2381	392
YOUNGSTOWN LANSDOWNE	OH	S	1	YNG	45	0	0	45	0
YUBA CITY/SUTTER COUNTY	CA	S	1	MCC	0	0	0	0	0
ZANESVILLE	OH	N		ZID	165	0	8	157	0
Z G RANCH	TX	N		ZHU	2	0	0	2	0
					2273516	773385	483389	887424	129318

CODE INDICATES TYPE OF CHANGE TAKEN PLACE.
- # LESS THAN FULL YEAR DATA
- C COMMISSIONED
- D DECOMMISSIONED
- E COMBINED
- F DECOMBINED
- R REMOTED

CHAPTER IV

INSTRUMENT APPROACHES HANDLED BY FAA APPROACH CONTROL FACILITIES

TABLE 14 FISCAL YEAR 1984

INSTRUMENT APPROACHES HANDLED BY FAA-OPERATED APPROACH CONTROL FACILITIES, RAPCONS, AND RATCOS BY STATE

	TOTAL APPROACHES	AIR CARRIER	AIR TAXI	GENERAL AVIATION	MILITARY
REGIONAL SUMMARY					
ALASKAN	10789	4942	2856	1690	1311
CENTRAL	104683	41416	21690	38650	2927
EASTERN	411933	149254	101463	148951	12265
GREAT LAKES	407698	163829	69900	163416	10553
NEW ENGLAND	123698	35740	48110	34853	4995
NORTHWEST MT	146983	68263	31356	43534	3830
SOUTHERN	368901	145263	59179	142699	21760
SOUTHWEST	278120	80908	40283	110958	45971
WESTERN-PAC	238362	69980	58307	105489	4586
GRAND TOTAL	2091167	759595	433144	793230	108198

TABLE 14 FISCAL YEAR 1984

INSTRUMENT APPROACHES HANDLED BY FAA-OPERATED APPROACH CONTROL FACILITIES, RAPCONS, AND RATCCS BY STATE

PRIMARY AND SECONDARY AIRPORTS	LOC IDENT	STATE ABBREV	TOTAL APPROACHES	AIR CARRIER	AIR TAXI	GENERAL AVIATION	MILITARY
ALABAMA							
BIRMINGHAM	(BHM)	AL	7226	1970	815	3874	567
ALABASTER	(21A)	AL	176	0	0	175	1
ALBERTVILLE MUNICIPAL	(8A0)	AL	171	0	9	161	1
ANNISTON	(ANB)	AL	1129	0	422	534	173
BESSEMER	(2A3)	AL	185	0	1	184	0
EUTAW MUNICIPAL	(3A7)	AL	4	0	0	4	0
GADSDEN	(GAD)	AL	687	0	347	319	21
JASPER WALKER COUNTY	(1A8)	AL	209	0	5	202	2
JASPER/WALKER COUNTY	(LO2)	AL	28	0	10	18	0
ONEONTA/ROBBINS FIELD	(20A)	AL	6	0	0	6	0
PELL CITY	(PLR)	AL	95	0	0	82	13
SYLACAUGA/LEE MERKLE FLD	(SCD)	AL	133	0	0	129	4
TALLADEGA MUNICIPAL	(ASN)	GA	149	0	3	141	5
TUSCALOOSA VAN DE GRAAF	(TCL)	AL	2317	348	291	1423	255
WEAVER/MCMINN	(25A)	AL	0	0	0	0	0
TOTAL			12515	2318	1903	7252	1042
HUNTSVILLE MADISON COUNTY	(HSV)	AL	4281	1522	383	2094	282
CULLMAN	(3A1)	AL	101	0	4	97	0
DECATUR/PRYOR FIELD	(DCU)	AL	240	0	4	235	1
FAYETTEVILLE MUNICIPAL	(FYM)	TN	13	0	0	13	0
MERIDANVILLE	(M82)	AL	55	0	0	55	0
MUSCLE SHOALS	(MSL)	AL	1262	227	189	832	14
REDSTONE	(HUA)	AL	161	0	1	74	86
TOTAL			6113	1749	581	3400	383
MOBILE BATES FIELD	(MOB)	AL	3819	1336	492	1342	649
BAY MINETTE	(1R8)	AL	30	0	0	29	1
BROOKLEY	(BFM)	AL	604	0	79	423	102
FAIRHOPE MUNICIPAL	(6R4)	AL	162	0	1	148	13
PASCAGOULA JACKSON COUNTY	(PGL)	MS	150	0	1	117	32
TOTAL			4765	1336	573	2059	797
MONTGOMERY DANNELLY FIELD	(MGM)	AL	3338	427	412	1675	824
CLANTON/GRAGG-WADE FIELD	(02A)	AL	14	0	0	14	0
CRAIG FIELD AFB	(SEM)	AL	173	0	0	173	0
TALLASSEE	(05A)	AL	6	0	0	6	0
WETUMPKA	(08A)	AL	9	0	0	9	0
TOTAL			3540	427	412	1877	824
OZARK CAIRNS AAF	(OZR)	AL	0	0	0	0	0
CEDAR SPRINGS	(00J)	GA	107	0	0	107	0
DOTHAN	(DHN)	AL	4463	681	749	763	2270
DOTHAN/WHEELLESS	(37J)	AL	101	0	0	101	0
MARIANNA MUNICIPAL	(MAI)	FL	750	0	0	167	583
OZARK/BLACKWELL FIELD	(71J)	AL	132	0	0	132	0
TOTAL			5553	681	749	1270	2853
ALABAMA STATE TOTAL			32486	6511	4218	15858	5899
ANCHORAGE INTERNATIONAL	(ANC)	AK	7301	3942	2058	1042	259
ANCHORAGE ELMENDORF RAPCON	(EDF)	AK	603	59	3	80	461
TOTAL			7904	4001	2061	1122	720
FAIRBANKS	(FAI)	AK	2280	928	776	509	67
EIELSON RAPCON	(EIL)	AK	502	13	6	19	464
FAIRBANKS WAINRIGHT	(FBK)	AK	103	0	13	30	60
TOTAL			2885	941	795	558	591
ALASKA STATE TOTAL			10789	4942	2856	1680	1311
PHOENIX TRACON	(P90)	AZ	0	0	0	0	0
DEER VALLEY	(DVT)	AZ	10	0	0	10	0
PHOENIX SKY HARBOR INTL	(PHX)	AZ	395	253	46	96	0
SCOTTSDALE	(SDL)	AZ	4	0	0	4	0
TOTAL			409	253	46	110	0
TUCSON	(TUS)	AZ	477	246	54	138	39
NOGALES INTERNATIONAL	(OLS)	AZ	0	0	0	0	0
RYAN FIELD	(RYN)	AZ	0	0	0	0	0
TOTAL			477	246	54	138	39

TABLE 14 FISCAL YEAR 1984

INSTRUMENT APPROACHES HANDLED BY FAA-OPERATED APPROACH CONTROL FACILITIES, RAPCONS, AND RATCCS BY STATE

PRIMARY AND SECONDARY AIRPORTS	LOC IDENT	STATE ABBREV	TOTAL APPROACHES	AIR CARRIER	AIR TAXI	GENERAL AVIATION	MILITARY
ARIZONA							
ARIZONA STATE TOTAL			886	499	100	248	39
FAYETTEVILLE DRAKE FIELD	(FYV)	AR	2427	118	1504	787	18
BENTONVILLE	(H00)	AR	270	0	0	270	0
DECATUR CRYSTAL LAKE	(5M5)	AR	90	0	0	90	0
ROGERS	(ROG)	AR	311	0	0	311	0
SILOAM SPRINGS	(SLG)	AR	108	0	0	108	0
SPRINGDALE	(H37)	AR	491	0	0	491	0
TOTAL			3697	118	1504	2057	18
FORT SMITH MUNICIPAL	(FSM)	AR	3435	507	1199	1451	278
OZARK-FRANKLIN COUNTY	(7M5)	AR	8	0	0	8	0
POTEAU	(RKR)	OK	5	1	0	4	0
TOTAL			3448	508	1199	1463	278
LITTLE ROCK ADAMS FIELD	(LIT)	AR	7139	1303	1781	3918	137
ALMYRA MUNICIPAL	(M73)	AR	1	0	0	1	0
ARKADELPHIA MUNICIPAL	(M89)	AR	19	0	0	19	0
BENTON/SALINE COUNTY	(M99)	AR	20	0	0	20	0
CARLILSE MUNICIPAL	(M83)	AR	1	0	0	1	0
CONWAY MUNI	(M03)	AR	46	0	0	46	0
HOT SPRINGS MEMORIAL	(HOT)	AR	974	0	207	760	7
MALVERN MUNICIPAL	(M78)	AR	13	0	0	13	0
N LITTLE ROCK/CAMP ROBINS	(RBM)	AR	1	0	0	0	1
NORTH LITTLE ROCK MUN	(1M1)	AR	60	0	0	60	0
PINE BLUFF GRIDER FIELD	(PBF)	AR	580	0	87	477	16
SEARCY MUNICIPAL	(M07)	AR	85	0	0	85	0
STUTTGART	(SGT)	AR	48	0	0	43	5
TOTAL			8987	1303	2075	5443	166
ARKANSAS STATE TOTAL			16132	1929	4778	8963	462
BAKERSFIELD MEADOWS FLD	(BFL)	CA	3329	2	1069	2218	40
DELANO	(DLO)	CA	68	0	0	68	0
PORTERVILLE	(PTV)	CA	121	0	0	121	0
TOTAL			3518	2	1069	2407	40
BURBANK	(BUR)	CA	11058	4105	2225	4649	79
VAN NUYS	(VNY)	CA	4294	0	13	4093	188
TOTAL			15352	4105	2238	8742	267
COAST TRACON	(NZJ)	CA	0	0	0	0	0
FULLERTON MUNICIPAL	(FUL)	CA	4603	0	132	4470	1
LONG BEACH	(LGB)	CA	6020	499	478	4925	118
SANTA ANA	(SNA)	CA	13539	3018	2107	8358	56
TORRANCE MUNICIPAL	(TOA)	CA	2191	159	0	2032	0
TOTAL			26353	3676	2717	19785	175
EDWARDS RAPCON	(EDW)	CA	0	0	0	0	0
LANCASTER FOX AIRPORT	(WJF)	CA	41	0	10	30	1
PALMDALE	(PMD)	CA	52	0	7	4	41
TOTAL			93	0	17	34	42
FRESNO AIR TERMINAL	(FAT)	CA	3832	723	1050	1805	254
FRESNO CHANDLER	(FCH)	CA	259	0	17	242	0
HANFORD	(JIP)	CA	44	0	2	42	0
MADERA	(MAE)	CA	152	0	0	152	0
REEDLEY MUNICIPAL	(O32)	CA	0	0	0	0	0
VISALIA	(VIS)	CA	1790	0	504	1284	2
TOTAL			6077	723	1573	3525	256
LOS ANGELES TRACON	(L90)	CA	0	0	0	0	0
HAWTHORNE	(HHR)	CA	6441	0	0	6441	0
LOS ANGELES INTERNATIONAL	(LAX)	CA	42457	25870	11355	4477	755
SANTA MONICA	(SMO)	CA	3084	0	4	3080	0
TOTAL			51982	25870	11359	13998	755
MONTEREY	(MRY)	CA	3661	519	913	2117	112
WATSONVILLE	(WVI)	CA	341	0	0	341	0
TOTAL			4002	519	913	2458	112
OAKLAND TRACON	(O90)	CA	0	0	0	0	0

TABLE 14 FISCAL YEAR 1984

INSTRUMENT APPROACHES HANDLED BY FAA-OPERATED APPROACH CONTROL FACILITIES, RAPCONS, AND RATCCS BY STATE

PRIMARY AND SECONDARY AIRPORTS	LOC IDENT	STATE ABBREV	TOTAL APPROACHES	AIR CARRIER	AIR TAXI	GENERAL AVIATION	MILITARY
CALIFORNIA							
OAKLAND TRACON	(CONTINUED)						
HAYWARD	(HWD)	CA	10233	4	422	9751	56
OAKLAND INTERNATIONAL	(OAK)	CA	9922	5026	1589	3272	35
SAN FRANCISCO	(SFO)	CA	22866	0	19157	3584	125
SAN JOSE MUNICIPAL	(SJC)	CA	12812	5503	1719	5563	27
TOTAL			55833	10533	22887	22170	243
ONTARIO TRACON	(O40)	CA	0	0	0	0	0
CHINO	(CNO)	CA	1415	2	12	1384	17
CORONA	(L66)	CA	104	0	0	104	0
EL MONTE	(EMT)	CA	1134	0	42	1085	7
LA VERNE BRACKETT	(POC)	CA	1217	0	2	1211	4
ONTARIO	(ONT)	CA	7175	3536	1701	1869	69
RIVERSIDE MUNICIPAL	(RAL)	CA	767	0	248	511	8
UPLAND	(CCB)	CA	280	0	0	280	0
TOTAL			12092	3538	2005	6444	105
PALM SPRINGS MUNICIPAL	(PSP)	CA	59	17	22	20	0
BERMUDA DUNES	(UDD)	CA	3	0	0	3	0
TOTAL			62	17	22	23	0
SACRAMENTO TRACON	(MCC)	CA	0	0	0	0	0
MARYSVILLE YUBA COUNTY	(MYV)	CA	619	1	54	536	28
NEVADA COUNTY AIRPARK	(O17)	CA	50	0	0	50	0
OROVILLE MUNICIPAL	(OVE)	CA	18	0	0	18	0
RIO VISTA/MUNICIPAL	(O88)	CA	7	0	0	7	0
SACRAMENTO EXECUTIVE	(SAC)	CA	2047	0	2	2045	0
SACRAMENTO METRO	(SMF)	CA	5578	2284	1500	1357	437
YUBA CITY/SUTTER COUNTY	(O52)	CA	0	0	0	0	0
TOTAL			8319	2285	1556	4013	465
SAN DIEGO TRACON	(NKX)	CA	0	0	0	0	0
CARLSBAD PALOMAR	(CRQ)	CA	5823	0	705	4953	165
SAN DIEGO BROWN FIELD	(SDM)	CA	314	0	5	300	9
SAN DIEGO GILLESPI	(SEE)	CA	824	0	0	824	0
SAN DIEGO LINDBERG	(SAN)	CA	15107	9367	2964	2642	134
SAN DIEGO MONTGOMERY	(MYF)	CA	4574	0	1001	3564	9
TOTAL			26642	9367	4675	12283	317
SANTA BARBARA	(SBA)	CA	5084	245	2295	2521	23
TOTAL			5084	245	2295	2521	23
STOCKTON	(SEK)	CA	1894	36	163	1536	159
LODI AIRPORT	(L03)	CA	11	0	0	11	0
MODESTO CITY COUNTY	(MOD)	CA	7390	0	3261	3727	402
OAKDALE	(O27)	CA	61	0	0	61	0
TRACY MUNICIPAL	(O36)	CA	40	0	1	39	0
TOTAL			9396	36	3425	5374	561
CALIFORNIA	STATE TOTAL		224805	60916	56751	103777	3361
COLORADO SPRINGS	(COS)	CO	1988	739	254	591	404
TOTAL			1988	739	254	591	404
DENVER STAPLETON INTL	(DEN)	CO	22880	16651	3878	2303	48
BROOMFIELD JEFFERSON CO	(BJC)	CO	489	0	53	436	0
DENVER ARAPAHOE COUNTY	(APA)	CO	1355	0	44	1307	4
TOTAL			24724	16651	3975	4046	52
GRAND JUNCTION	(GJT)	CO	924	109	247	567	1
TOTAL			924	109	247	567	1
PUEBLO	(PUB)	CO	707	9	189	400	109
TOTAL			707	9	189	400	109
COLORADO	STATE TOTAL		28343	17508	4665	5604	566
WINDSOR LOCKS	(BDL)	CT	13685	5540	4500	3183	462
DANIELSON	(5B3)	CT	9	0	0	9	0
EAST HARTFORD	(EHT)	CT	427	0	0	427	0
HARTFORD BRAINARD	(HFD)	CT	2208	0	815	1343	50
MERIDEN	(MMK)	CT	148	0	0	148	0

TABLE 14 FISCAL YEAR 1984

INSTRUMENT APPROACHES HANDLED BY FAA-OPERATED APPROACH CONTROL FACILITIES, RAPCONS, AND RATCOS BY STATE

PRIMARY AND SECONDARY AIRPORTS	LOC IDENT	STATE ABBREV	TOTAL APPROACHES	AIR CARRIER	AIR TAXI	GENERAL AVIATION	MILITARY
CONNECTICUT							
WINDSOR LOCKS (CONTINUED)							
NORTHAMPTON LEFLUER	(7B2)	MA	97	0	0	97	0
SOUTHBRIDGE	(3B0)	MA	43	0	0	43	0
WEST OVER AFB	(CEF)	MA	1651	0	17	434	1200
WESTFIELD	(BAF)	MA	1979	0	122	1456	401
WORCESTER	(ORH)	MA	1475	0	802	673	0
TOTAL			21722	5540	6256	7813	2113
CONNECTICUT	STATE TOTAL		21722	5540	6256	7813	2113
DOVER AFB	(DOV)	DE	0	0	0	0	0
DOVER	(33N)	DE	29	0	0	29	0
GEORGETOWN	(GED)	DE	75	0	0	60	15
REHOBOTH AIRCRAFTERS	(REH)	DE	4	0	0	4	0
TOTAL			108	0	0	93	15
DELAWARE	STATE TOTAL		108	0	0	93	15
WASHINGTON NATIONAL	(DCA)	DC	23133	13680	4721	4677	55
CAMP SPRINGS ANDREWS AFB	(ADW)	MD	1279	0	0	124	1155
FT BELVOIR	(DAA)	VA	401	0	0	46	355
TOTAL			24813	13680	4721	4847	1565
DISTRICT OF COLUMBIA	STATE TOTAL		24813	13680	4721	4847	1565
DAYTONA BEACH	(DAB)	FL	1956	446	63	1383	64
BUNNELL	(X47)	FL	10	0	0	10	0
DELAND MUNICIPAL	(DED)	FL	78	0	0	78	0
NEW SMYRNA	(34J)	FL	27	0	0	27	
ORMOND BEACH	(OMN)	FL	105	0	0	105	0
TOTAL			2176	446	63	1603	64
EGLIN AFB	(VPS)	FL	0	0	0	0	0
DESTIN-FT WALTON BEACH	(91J)	KY	421	0	0	421	0
TOTAL			421	0	0	421	0
FORT MYERS REGIONAL	(RSW)	FL	111	31	63	9	8
FORT MYERS PAGE FIELD	(FMY)	FL	854	0	287	456	111
MARCO ISLAND	(MKY)	FL	298	1	117	180	0
NAPLES	(APF)	FL	1122	0	624	498	0
PUNTA GORDA	(PGD)	FL	417	0	199	218	0
TOTAL			4754	644	2004	1976	130
JACKSONVILLE INTL	(JAX)	FL	5844	2047	1912	1371	514
CRAIG FIELD JACKSONVILLE	(CRG)	FL	2831	0	24	2660	147
ST AUGUSTINE	(SGJ)	FL	598	0	46	529	23
TOTAL			9273	2047	1982	4560	684
KEY WEST	(EYW)	FL	705	0	517	186	2
TOTAL			705	0	517	186	2
MIAMI INTERNATIONAL	(MIA)	FL	8236	5184	1449	1578	25
FORT LAUDERDALE	(FLL)	FL	2841	1272	717	846	6
FORT LAUDERDALE EXECUTIVE	(FXE)	FL	1464	0	2	1462	0
MIAMI DADE COLLIER	(TNT)	FL	0	0	0	0	0
OPA LOCKA	(OPF)	FL	602	0	8	517	77
POMPANO BEACH AIRPARK	(PMP)	FL	166	0	4	162	0
TAMIAMI	(TMB)	FL	157	0	2	152	3
TOTAL			13466	6456	2182	4717	111
ORLANDO INTL AIRPORT	(MCO)	FL	7099	4857	1275	910	57
KISSIMEE	(ISM)	FL	194	0	4	189	1
LEESBURG MUNICIPAL	(LEE)	FL	88	0	10	50	28
ORLANDO EXECUTIVE	(ORL)	FL	2305	0	469	1813	23
SANFORD	(SFB)	FL	538	0	5	516	17
TOTAL			10224	4857	1763	3478	126
PANAMA CITY BAY COUNTY	(PFN)	FL	1490	151	418	818	103
PANAMA CITY BAY COUNTY	(PFN)	FL	574	77	111	345	41
TOTAL			2064	228	529	1163	144
PATRICK AFB	(COF)	FL	0	0	0	0	0

TABLE 14 FISCAL YEAR 1984

INSTRUMENT APPROACHES HANDLED BY FAA-OPERATED APPROACH CONTROL FACILITIES, RAPCONS, AND RATCCS BY STATE

PRIMARY AND SECONDARY AIRPORTS	LOC IDENT	STATE ABBREV	TOTAL APPROACHES	AIR CARRIER	AIR TAXI	GENERAL AVIATION	MILITARY
FLORIDA							
PATRICK AFB (CONTINUED)							
MELBOURNE	(MLB)	FL	1915	438	33	1322	122
TITUSVILLE-COCOA	(TIX)	FL	499	0	1	429	69
TITUSVILLE/NASA SHUTTLE	(X68)	FL	10	0	0	5	5
TOTAL			2424	438	34	1756	196
PENSACOLA	(PNS)	FL	3074	857	756	1246	215
TOTAL			3074	857	756	1246	215
TALLAHASSEE	(TLH)	FL	6705	2360	1663	2205	477
BAINBRIDGE DECATUR COUNTY	(BGE)	GA	66	0	0	66	0
CAIRO/GRADY COUNTY	(70J)	GA	27	0	0	27	0
QUINCY MUNICIPAL	(2J9)	FL	4	0	0	4	0
TALLAHASSEE COMMERCIAL	(68J)	FL	44	0	0	44	0
TOTAL			6846	2360	1663	2346	477
TAMPA INTERNATIONAL	(TPA)	FL	14154	7521	4233	2394	6
BROOKSVILLE	(BKV)	FL	56	0	0	56	0
LAKE WALES MUNICIPAL	(X07)	FL	2	0	0	2	0
LAKELAND	(LAL)	FL	798	0	32	714	52
NEW PORT RICHEY/M PASCO	(X41)	FL	25	0	0	25	0
PETER OKNIGHT	(TPF)	FL	91	0	3	88	0
PLAN CITY MUNICIPAL	(X17)	FL	4	0	0	4	0
SARASOTA BRADENTON	(SRQ)	FL	3071	893	875	1301	2
ST PETERSBURG CLEARWATER	(PIE)	FL	2734	572	131	1848	183
ST PETERSBURG WHITT	(SPG)	FL	137	0	10	124	3
VENICE	(VNC)	FL	97	1	1	95	0
WINTER HAVEN GILBERT	(GIF)	FL	34	0	0	34	0
TOTAL			21203	8987	5285	6685	246
WEST PALM BEACH	(PBI)	FL	3523	1363	796	1362	2
JUPITER	(UTX)	FL	24	0	0	24	0
PAHOKEE	(PHK)	FL	46	0	0	46	0
WEST PALM BEACH CO PARK	(LNA)	FL	54	0	0	54	0
TOTAL			3647	1363	796	1486	2
FLORIDA STATE TOTAL			80277	28683	17574	31623	2397
ALBANY	(ABY)	GA	1644	172	414	850	208
CAMILLA	(CXU)	GA	17	15	0	2	0
CORDELE	(02J)	GA	14	10	0	4	0
TOTAL			1675	197	414	856	208
ATLANTA INTERNATIONAL	(ATL)	GA	51125	41174	7409	2430	112
ATLANTA DEKALB PEACHTREE	(PDK)	GA	5632	0	126	5495	11
ATLANTA FULTON COUNTY	(FTY)	GA	3132	0	163	2828	141
CARROLLTON WEST GA REG	(CTJ)	GA	121	0	0	121	0
COVINGTON MUNICIPAL	(9A1)	GA	43	0	0	43	0
GRIFFIN-SPALDING COUNTY	(5A2)	GA	113	0	0	113	0
LAWRENCEVILLE/GWINNETT CO	(17A)	GA	167	0	0	167	0
MARIETTA	(MGE)	GA	446	0	5	25	416
MCCOLLUM/MARIETTA	(8A4)	GA	366	0	0	366	0
NEWNAN COWETA COUNTY	(CCO)	GA	32	0	0	32	0
PEACHTREE CITY FALCON	(2A9)	GA	87	0	0	86	1
TOTAL			61264	41174	7703	11706	681
AUGUSTA	(AGS)	GA	2495	348	554	1278	315
AIKEN MUNICIPAL	(AIK)	SC	136	0	0	134	2
AUGUSTA DANIEL FLD	(DNL)	GA	375	0	0	374	1
THOMSON	(48J)	GA	15	0	0	15	0
TOTAL			3021	348	554	1801	318
COLUMBUS	(CSG)	GA	2300	263	336	1513	188
AUBURN	(AUO)	AL	447	0	30	415	2
CLAYTON	(11A)	AL	4	0	0	4	0
EUFAULA	(EUF)	AL	210	0	2	122	86
FORT BENNING LAWSON AAF	(LSF)	GA	810	3	1	26	780
HURTSBORO	(4A0)	AL	3	0	0	3	0
LA GRANGE	(LGC)	GA	211	0	1	210	0
LANETT	(7A3)	AL	11	0	0	11	0
PINE MOUNTAIN	(PIM)	GA	121	0	0	120	1
PLAINS PETERSON	(7A[illegible])	GA	2	0	0	2	0

TABLE 14 FISCAL YEAR 1984

INSTRUMENT APPROACHES HANDLED BY FAA-OPERATED APPROACH CONTROL FACILITIES, RAPCONS, AND RATCCS BY STATE

PRIMARY AND SECONDARY AIRPORTS	LOC IDENT	STATE ABBREV	TOTAL APPROACHES	AIR CARRIER	AIR TAXI	GENERAL AVIATION	MILITARY
GEORGIA							
COLUMBUS	(CONTINUED)						
TUSKEGEE MOLTON	(D6A)	AL	51	0	0	48	3
TOTAL			4170	266	370	2474	1060
MACON LEWIS B WILSON	(MCN)	GA	2006	180	321	1412	93
COCHRAN	(48A)	GA	7	0	0	7	0
DUBLIN	(DBN)	GA	143	0	0	143	0
EASTMAN DODGE COUNTY	(07J)	GA	19	0	0	19	0
MACON SMART	(MAC)	GA	137	0	0	137	0
MILLEDGEVILLE	(MLJ)	GA	70	0	0	70	0
PERRY-FORT VALLEY	(54A)	GA	132	0	0	132	0
ROBINS AFB	(WRB)	GA	1772	302	1	44	1425
SANDERSVILLE	(GAO)	GA	32	0	0	32	0
TOTAL			4318	482	322	1996	1518
MOODY AFB	(VAD)	GA	0	0	0	0	0
FITZERALD	(FZG)	GA	28	0	0	28	0
HOMERVILLE	(19J)	GA	3	0	0	3	0
MOULTRIE	(MGR)	GA	185	9	4	172	0
THOMASVILLE MUNICIPAL	(TVI)	GA	269	0	0	269	0
TIFTON	(TMA)	GA	112	0	0	112	0
VALDOSTA MUNICIPAL	(VLD)	GA	680	104	31	545	0
TOTAL			1277	113	35	1129	0
SAVANNAH MUNICIPAL	(SAV)	GA	3125	778	321	1688	338
HILTON HEAD ISLAND	(49J)	SD	924	0	106	800	18
TOTAL			4049	778	427	2488	356
GEORGIA	STATE TOTAL		79774	43358	9825	22450	4141
HILO GEN LYMAN FIELD	(ITO)	HI	1841	919	396	128	398
TOTAL			1841	919	396	128	398
HONOLULU	(HNL)	HI	593	421	78	10	84
BARBERS POINT NAS	(NAX)	HI	81	0	0	21	60
WAHIAWA	(HHI)	HI	45	0	0	7	38
TOTAL			719	421	78	38	182
KAHULUI	(OGG)	HI	4968	4431	170	58	309
TOTAL			4968	4431	170	58	309
HAWAII	STATE TOTAL		7528	5771	644	224	889
BOISE	(BOI)	ID	3776	850	1324	1250	352
TOTAL			3776	850	1324	1250	352
TWIN FALLS	(TWF)	ID	1330	23	875	424	8
TOTAL			1330	23	875	424	8
IDAHO	STATE TOTAL		5106	873	2199	1674	360
CHAMPAIGN UNIV OF ILL	(CMI)	IL	3766	293	1684	1698	91
DANVILLE	(DNV)	IL	1080	0	588	491	1
DECATUR	(DEC)	IL	2106	1	958	1040	107
URBANA ILLINI	(C16)	IL	79	0	0	79	0
TOTAL			7031	294	3230	3308	199
CHICAGO OHARE INTL	(ORD)	IL	54384	45635	5522	3000	227
AURORA MUNICIPAL	(ARR)	IL	458	0	68	389	1
CHICAGO DU PAGE	(DPA)	IL	2593	0	162	2429	2
CHICAGO HAMMOND	(3HA)	IL	72	0	0	72	0
CHICAGO MEIGS	(CGX)	IL	0	0	0	0	0
CHICAGO MIDWAY	(MDW)	IL	13652	3613	2890	7106	43
CHICAGO PALWAUKEE	(PWK)	IL	3682	0	65	3614	3
CHICAGO/BLUE ISLND/HOMELL	(3HM)	IL	4	0	0	4	0
CRYSTAL LAKE	(3CK)	IL	86	0	0	86	0
DE KALB MUNICIPAL	(DKB)	IL	68	0	0	68	0
DOWNERS GROVE/BRKRDG ARPK	(C24)	IL	2	0	0	2	0
ELGIN	(C06)	IL	5	0	0	5	0
FRANKFORT	(C18)	IL	65	0	0	65	0
GARY	(GYY)	IN	656	0	0	599	57

TABLE 14 FISCAL YEAR 1984

INSTRUMENT APPROACHES HANDLED BY FAA-OPERATED APPROACH CONTROL FACILITIES, RAPCONS, AND RATCCS BY STATE

PRIMARY AND SECONDARY AIRPORTS	LOC IDENT	STATE ARBREV	TOTAL APPROACHES	AIR CARRIER	AIR TAXI	GENERAL AVIATION	MILITARY
ILLINOIS							
CHICAGO OHARE INTL (CONTINUED)							
GLENVIEW NAS	(NBU)	IL	604	0	0	0	604
GRAYSLAKE CAMPBELL	(C81)	IL	26	0	0	26	0
GRIFFITH	(05C)	IN	56	0	0	56	0
HOBART SKY RANCH	(3H0)	IN	0	0	0	0	0
JACKSONVILLE/PASSAVANT MP	(3H0)	IL	1	0	0	1	0
JOLIET	(JOT)	IL	169	0	0	169	0
LOCKPORT LEWIS	(LOT)	IL	90	0	0	90	0
MORRIS	(C09)	IL	9	0	0	9	0
PLAINFIELD/CLOW INT'L	(1C5)	IL	79	0	0	79	0
SCHAUMBURG AIR PARK	(06C)	IL	10	0	0	10	0
WAUKEGAN	(UGN)	IL	350	0	0	350	0
WONDER LAKE	(10C)	IL	16	0	0	16	0
TOTAL			77137	49248	8707	18245	937
MOLINE	(MLI)	IL	5488	2214	1390	1769	115
CLINTON MUNICIPAL	(CMI)	IA	559	0	334	224	1
DAVENPORT MUNICIPAL	(DVN)	IA	423	0	101	305	17
MUSCATINE	(MUT)	IA	208	0	14	193	1
TOTAL			6678	2214	1839	2491	134
PEORIA	(PIA)	IL	4168	1581	475	1684	428
CANTON INGERSOLL	(CTK)	IL	40	0	1	39	0
MANITO WADDELL AIRPORT	(C45)	IL	4	0	1	3	0
MT HAWLEY	(3MY)	IL	257	0	12	245	0
PEKIN	(C15)	IL	77	0	2	75	0
TOTAL			4546	1581	491	2046	428
ROCKFORD	(RFD)	IL	4329	390	192	3468	279
BELOIT	(44C)	WI	19	0	0	19	0
BELVIDERE	(C77)	IL	42	0	0	42	0
DIXON	(C73)	IL	66	0	3	63	0
FREEPORT	(FEP)	IL	208	0	26	180	2
JANESVILLE	(JVL)	WI	1311	3	417	774	117
LAKE LAWN/DELAVAN	(C59)	WI	77	0	1	76	0
MONROE MUNICIPAL	(C33)	WI	20	0	0	20	0
ROCHELLE MUNICIPAL	(12C)	IL	47	0	0	47	0
TOTAL			6119	393	639	4689	398
SPRINGFIELD CAPITAL	(SPI)	IL	4448	1106	935	2064	343
GREATER BEARDSTOWN	(K06)	IL	5	0	0	5	0
HAVANA	(C51)	IL	0	0	0	0	0
JACKSONVILLE MUNICIPAL	(1JX)	IL	136	0	1	135	0
LINCOLN LOGAN COUNTY	(3LC)	IL	26	0	0	26	0
TAYLORVILLE MUNICIPAL	(3TV)	IL	21	0	0	21	0
VIRDEN	(J9H)	IL	5	0	0	5	0
WEBER FIELD	(5K7)	IL	0	0	0	0	0
TOTAL			4641	1106	936	2256	343
ILLINOIS STATE TOTAL			106152	54836	15842	33035	2439
EVANSVILLE	(EVV)	IN	4763	650	1833	2238	42
CAPMI	(CUL)	IL	52	0	0	52	0
GREENVILLE/MUHLENBERG CO	(M21)	KY	57	0	0	57	0
HAWESVILLE	(5M5)	KY	85	0	0	85	0
HENDERSON CITY COUNTY	(126)	KY	222	0	0	222	0
HUNTINGBURG	(HNB)	IN	287	0	0	287	0
MADISONVILLE MUNICIPAL	(2I0)	KY	308	0	0	308	0
OWENSBORO DAVIESS CNTY	(OWB)	KY	1604	0	512	1074	18
TELL CITY	(TEL)	IN	37	0	0	37	0
TOTAL			7415	650	2345	4360	60
FORT WAYNE	(FWA)	IN	5104	1799	217	2749	339
AUBURN DEKALB COUNTY	(07C)	IN	172	0	1	171	0
FT WAYNE SMITH FIELD	(SMD)	IN	318	0	0	318	0
HUNTINGTON MUNICIPAL	(03C)	IN	28	0	0	28	0
KENDALLVILLE	(C62)	IN	64	0	0	64	0
VAN WERT	(VNW)	OH	102	0	0	102	0
WARSAW MEMORIAL	(ASW)	IN	506	0	0	506	0
TOTAL			6294	1799	218	3938	339
INDIANAPOLIS INTERNATIONAL	(IND)	IN	23573	8536	6904	7713	420
BAKALAR AFB	(BAK)	IN	1192	0	65	985	142

TABLE 14 FISCAL YEAR 1984

INSTRUMENT APPROACHES HANDLED BY FAA-OPERATED APPROACH CONTROL FACILITIES, RAPCONS, AND RATCOS BY STATE

PRIMARY AND SECONDARY AIRPORTS	LOC IDENT	STATE ABBREV	TOTAL APPROACHES	AIR CARRIER	AIR TAXI	GENERAL AVIATION	MILITARY
INDIANA							
INDIANAPOLIS INTERNATIONAL (CONTINUED)							
BLOOMINGTON MONROE CNTY	(BMG)	IN	2675	0	1262	1357	56
CRAWFORDVILLE MUNI	(CFJ)	IN	81	0	0	81	0
FLORA MUNICIPAL	(5I2)	IN	14	0	0	14	0
FRANKLIN	(3FK)	IN	3	0	0	3	0
GREENCASTLE MUNI	(4I7)	IN	42	0	2	40	0
GREENSBURG	(I34)	IN	22	0	0	22	0
INDIANAPOLIS BROOKSIDE	(I21)	IN	32	0	0	32	0
INDIANAPOLIS EAGLE CREEK	(I16)	IN	857	0	0	857	0
INDIANAPOLIS METROPOLITAN	(4I8)	IN	510	0	0	510	0
INDIANAPOLIS TERRY	(I52)	IN	350	0	0	350	0
INDIANAPOLIS/MT COMFORT	(2IN)	IN	795	0	0	639	156
INDIANAPOLIS/SKYWAY	(5I1)	IN	135	0	0	135	0
LEBANON/BOONE COUNTY	(6I4)	IN	13	0	0	13	0
SHELBYVILLE MUNICIPAL	(3SM)	IN	326	0	0	231	95
TOTAL			30620	8536	8233	12982	869
LAFAYETT PURDUE UNIVERSITY	(LAF)	IN	1334	238	13	1076	7
FRANKFORT MUNI	(FKR)	IN	17	0	0	17	0
LAFAYETTE HALSMER	(3HM)	IN	15	0	0	15	0
LAFAYETTE/ARETZ	(3AR)	IN	64	0	0	64	0
WHITE COUNTY	(MCX)	IN	75	0	0	75	0
TOTAL			1505	238	13	1247	7
SOUTH BEND	(SBN)	IN	5272	1708	1170	2382	12
BENTON HARBOR ROSS FIELD	(BEH)	MI	853	31	195	627	0
BERRIEN SPRINGS	(C20)	MI	2	0	0	2	0
DOWAGIAC	(C91)	MI	69	0	0	69	0
ELKHART MUNICIPAL	(EKM)	IN	1743	602	29	1112	0
GOSHEN	(GSH)	IN	321	0	0	321	0
LAPORTE	(3LP)	IN	64	0	0	64	0
MICHIGAN CITY ARPT	(C39)	IN	2	0	0	2	0
NAPPANEE MUNICIPAL	(C03)	IN	23	0	0	23	0
NILES	(3TR)	MI	132	0	3	129	0
PHILLIPS MICHIGAN CITY	(MGC)	IN	161	0	64	94	3
PLYMOUTH MUNI	(C65)	IN	210	0	0	210	0
THREE OAKS/OSELKA	(39C)	MI	2	0	0	2	0
VALPARAISO	(VPZ)	IN	422	0	36	386	0
TOTAL			9276	2341	1497	5423	15
TERRE HAUTE	(HUF)	IN	2806	909	38	1554	305
ARTHUR MUNI	(OI2)	IN	9	0	0	9	0
DAVIESS COUNTY	(DCY)	IN	64	0	0	64	0
LAWRENCEVILLE-VINCENNES	(LWV)	IL	350	0	0	350	0
PARIS EDGAR	(PRG)	IL	61	0	0	61	0
ROBINSON MUNICIPAL	(RSV)	IL	200	0	0	200	0
SULLIVAN	(SIV)	IN	35	0	0	35	0
TERRE HAUTE SKY KING ARPT	(3I3)	IN	46	0	0	46	0
VINCENNES	(DEA)	IN	3	0	0	3	0
TOTAL			3574	909	38	2322	305
INDIANA STATE TOTAL			58684	14473	12344	30272	1595
CEDAR RAPIDS	(CID)	IA	4014	1191	1218	1584	21
IOWA CITY	(IOW)	IA	711	11	124	576	0
TOTAL			4725	1202	1342	2160	21
DES MOINES MUNICIPAL	(DSM)	IA	8392	2092	2462	3531	307
AMES	(AMW)	IA	541	0	4	537	0
BOONE	(BNW)	IA	121	0	2	114	5
CHARITON	(CNC)	IA	38	0	0	38	0
KNOXVILLE	(OXV)	IA	38	0	0	37	1
NEWTON	(TNU)	IA	234	0	0	231	3
PELLA	(PEA)	IA	24	0	0	24	0
PERRY MUNICIPAL	(PRO)	IA	36	0	1	35	0
TOTAL			9424	2092	2469	4547	316
SIOUX CITY MUNICIPAL	(SUX)	IA	2818	573	657	1105	483
LE MARS	(LRJ)	IA	71	0	0	71	0
MAPLETON	(MEY)	IA	1	0	0	1	0
TOTAL			2890	573	657	1177	483
WATERLOO	(ALO)	IA	1979	407	815	699	58

TABLE 14 FISCAL YEAR 1984

INSTRUMENT APPROACHES HANDLED BY FAA-OPERATED APPROACH CONTROL FACILITIES, RAPCONS, AND RATCOS BY STATE

PRIMARY AND SECONDARY AIRPORTS	LOC IDENT	STATE ABBREV	TOTAL APPROACHES	AIR CARRIER	AIR TAXI	GENERAL AVIATION	MILITARY
IOWA							
WATERLOO (CONTINUED)							
INDEPENDENCE MUNICIPAL	(6C5)	IA	2	0	0	2	0
OELWEIN	(0K9)	IA	11	0	0	10	1
WAVERLY	(C25)	IA	26	0	0	26	0
TOTAL			2018	407	815	737	59
IOWA STATE TOTAL			19057	4274	5283	8621	879
HUTCHINSON	(HUT)	KS	2084	0	280	1762	42
LYONS RICE COUNTY	(LYO)	KS	11	0	0	11	0
MC PHERSON	(MPR)	KS	71	0	0	71	0
TOTAL			2166	0	280	1844	42
WICHITA MID CONTINENT	(ICT)	KS	6985	2818	8	4118	41
AUGUSTA MUNICIPAL	(3AU)	KS	53	0	0	53	0
BEECH AIRPORT	(BEC)	KS	664	1	2	660	1
BENTON	(1K1)	KS	10	0	0	10	0
COOK AIRFIELD INC/DERBY	(K50)	KS	1	0	0	1	0
EL DORADO	(1K4)	KS	45	0	0	45	0
NEWTON CITY COUNTY	(HK)	KS	195	0	0	195	0
WELLINGTON	(H77)	KS	15	0	0	15	0
WICHITA CESSNA AIRPORT	(CEA)	KS	157	0	3	152	2
WICHITA KENMAR	(3KM)	KS	235	0	7	228	0
WICHITA RANDON	(K31)	KS	19	0	0	19	0
TOTAL			8379	2819	20	5496	44
KANSAS STATE TOTAL			10545	2819	300	7340	86
CINCINNATI GREATER	(CVG)	KY	16316	14533	85	1659	39
AURORA CASKET COUNTY	(I60)	IN	12	0	0	12	0
BATAVIA CLERMONT CO	(I69)	OH	219	0	0	219	0
CINCINNATI INCORPORATED	(I77)	OH	523	0	0	523	0
CINCINNATI LUNKEN	(LUK)	OH	4362	0	470	3862	30
HAMILTON	(HAO)	OH	576	0	0	576	0
HARRISON	(I67)	OH	66	0	0	66	0
OXFORD MIAMI UNIVERSITY	(OXD)	OH	56	0	0	56	0
TOTAL			22130	14533	555	6973	69
FORT CAMPBELL AAF	(HOP)	KY	0	0	0	0	0
CLARKSVILLE/OUTLAW FIELD	(CKV)	TN	274	0	89	148	37
HOPKINSVILLE-CHRISTIAN CO	(1M8)	KY	141	0	0	141	0
TOTAL			415	0	89	289	37
LEXINGTON	(LEX)	KY	6069	1199	856	3902	112
CYNTHIANA-HARRISON COUNTY	(0I8)	KY	5	0	0	5	0
FRANKFORT/CAPITAL CITY	(FFT)	KY	518	0	3	483	32
GEORGETOWN/MARSHALL FIELD	(I33)	KY	0	0	0	0	0
GOODALL FIELD/DANVILLE	(DVK)	KY	9	0	0	9	0
IRVINE	(KYO)	KY	5	0	0	5	0
MOUNT STERLING	(0I3)	KY	92	0	0	91	1
RICHMOND/MADISON	(I39)	KY	90	0	2	87	1
STANTON	(I50)	KY	0	0	0	0	0
WINCHESTER CODELL	(5I5)	KY	15	0	0	15	0
TOTAL			6803	1199	861	4597	146
LOUISVILLE STANDIFORD	(SDF)	KY	11961	5362	2917	3307	375
BARDSTOWN	(BRY)	KY	83	0	0	83	0
ELIZABETHTOWN	(I98)	KY	122	0	0	122	0
JEFFERSONVILLE/CLARK CNTY	(JVY)	IN	288	0	0	288	0
LOUISVILLE BOWMAN	(LOU)	KY	1748	0	91	1612	45
MADISON MUNICIPAL	(IMS)	IN	112	0	0	112	0
TOTAL			14314	5362	3008	5524	420
KENTUCKY STATE TOTAL			43662	21094	4513	17383	672
BATON ROUGE RYAN FIELD	(BTR)	LA	2489	587	359	1536	7
TOTAL			2489	587	359	1536	7
ENGLAND AFB	(AEX)	LA	0	0	0	0	0
ALEXANDRIA	(ESF)	LA	1026	132	430	453	11
ALEXANDRIA/PINEVILLE MUNI	(9LA)	LA	33	0	0	33	0
BUNKIE MUNICIPAL	(2R6)	LA	4	0	0	4	0
MANY	(3R4)	LA	21	0	0	21	0
MARKSVILLE MUNICIPAL	(LA2)	LA	20	0	0	20	0

TABLE 14 FISCAL YEAR 1984

INSTRUMENT APPROACHES HANDLED BY FAA-OPERATED APPROACH CONTROL FACILITIES, RAPCONS, AND RATCCS BY STATE

PRIMARY AND SECONDARY AIRPORTS	LOC IDENT	STATE ABBREV	TOTAL APPROACHES	AIR CARRIER	AIR TAXI	GENERAL AVIATION	MILITARY
LOUISIANA							
ENGLAND AFB (CONTINUED)							
NATCHITOCHES MUNICIPAL	(3R8)	LA	49	0	0	49	0
TOTAL			1153	132	430	580	11
LAFAYETTE	(LFT)	LA	4937	202	1591	3122	22
ABBEVILLE MUNICIPAL	(0R3)	LA	85	0	2	83	0
CROWLEY LE GROS	(3R2)	LA	20	0	1	19	0
EUNICE	(4R7)	LA	72	0	2	70	0
INTRACOASTAL CITY HLPORT	(7R4)	LA	460	1	377	72	10
NEW IBERIA	(ARA)	LA	563	1	119	398	45
ST LANDRY	(3PL)	LA	118	0	0	118	0
TOTAL			6255	204	2092	3882	77
LAKE CHARLES	(LCH)	LA	2153	3	1051	1052	47
LAKE CHARLES PIRL HLIPRT	(3LA)	LA	73	2	0	71	0
LITTLE PECAN ISLAND	(3LA)	LA	1	0	0	1	0
MCFILLEN AIRPARK	(4R0)	LA	191	1	0	190	0
PETRO HELICOPTER CAMERON	(7R5)	LA	120	0	3	117	0
WELSH	(6R1)	LA	9	0	0	9	0
TOTAL			2547	6	1054	1440	47
MONROE	(MLU)	LA	2243	404	479	1334	26
RASTROP	(2F8)	LA	55	0	0	55	0
FARMERVILLE	(F87)	LA	8	0	0	8	0
RAYVILLE	(M79)	LA	10	0	0	10	0
RUSTON MUNICIPAL	(RSN)	LA	234	0	0	234	0
TOTAL			2550	404	479	1641	26
NEW ORLEANS MOISANT	(MSY)	LA	8473	3558	1576	3181	158
AMELIA/LAKE PALOURDE HELI	(7R3)	LA	11	0	0	11	0
CALLENDER NAS	(NBG)	LA	137	0	0	0	137
HAMMOND	(0R9)	LA	21	0	0	21	0
HOUMA	(HUM)	LA	1696	10	736	949	1
NEW ORLEANS LAKEFRONT	(NEW)	LA	2503	0	83	2325	95
PATTERSON	(PTN)	LA	149	0	59	90	0
SLIDELL	(6R0)	LA	4	0	0	4	0
THIBODAUX	(LA3)	LA	27	10	2	15	0
TOTAL			13021	3578	2456	6596	391
SHREVEPORT	(SHV)	LA	4212	1150	1304	2033	25
SHREVEPORT DOWNTOWN	(0TN)	LA	1044	0	24	1002	18
TOTAL			5256	1150	1028	3035	43
LOUISIANA STATE TOTAL			33271	6061	7898	18710	602
BANGOR INTERNATIONAL	(BGR)	ME	5571	1018	2220	1323	1010
BAR HARBOR	(BHB)	ME	709	29	365	307	8
BELFAST MUNICIPAL	(9B8)	ME	47	0	0	45	2
OLD TOWN	(OLD)	ME	99	0	2	76	21
PITTSFIELD MUNICIPAL	(2B7)	ME	102	0	0	92	10
TOTAL			6528	1047	2587	1843	1051
PORTLAND	(PWM)	ME	4459	1262	1559	1586	52
AUBURN LEWISTON	(LEW)	ME	337	0	133	202	2
AUGUSTA	(AUG)	ME	971	0	583	378	10
BIDDEFORD	(B19)	ME	38	0	0	38	0
NORRIDGEWOCK	(0WK)	ME	3	0	0	3	0
SANFORD MUNICIPAL	(SFM)	ME	179	0	1	178	0
WATERVILLE	(WVL)	ME	640	0	379	257	4
TOTAL			6627	1262	2655	2642	68
MAINE STATE TOTAL			13155	2309	5242	4485	1119
BALTIMORE WASHINGTON INTL	(BWI)	MD	19047	10077	5963	2913	94
ABERDEEN/PHILLIPS AAF	(APG)	MD	47	0	0	13	34
ANNAPOLIS	(ANP)	MD	1	0	0	1	0
CLEARVIEW AIRPARK	(2W2)	MD	2	0	0	2	0
DAYTON/GLENAIR	(MD2)	MD	1	0	0	1	0
EDGEWOOD WEIDE AAF	(EDG)	MD	3	0	0	0	3
FALLSTON	(W42)	MD	1	0	0	1	0
FREDERICK	(FDK)	MD	215	0	0	215	0
GAITHERSBURG	(GAI)	MD	269	0	8	261	0

TABLE 14 FISCAL YEAR 1984

INSTRUMENT APPROACHES HANDLED BY FAA-OPERATED APPROACH CONTROL FACILITIES, RAPCONS, AND RATCCS BY STATE

PRIMARY AND SECONDARY AIRPORTS	LOC IDENT	STATE ABBREV	TOTAL APPROACHES	AIR CARRIER	AIR TAXI	GENERAL AVIATION	MILITARY
MARYLAND							
BALTIMORE WASHINGTON INTL (CONTINUED)							
MARTIN MARIETTA	(MTN)	MD	655	0	43	489	123
TIPTON AAF FT MEADE	(FME)	MD	51	0	0	16	35
WESTMINSTER	(W54)	MD	51	0	0	51	0
TOTAL			20343	10077	6014	3963	289
PATUXENT NAS	(NHK)	MD	0	0	0	0	0
CAMBRIDGE	(CGE)	MD	37	0	0	30	7
LEONARDTOWN	(2W6)	MD	32	0	0	32	0
OCEAN CITY	(N80)	MD	187	0	74	113	0
SALISBURY	(SBY)	MD	1086	0	568	466	52
WALLOPS STATION	(WAL)	VA	35	0	0	29	6
TOTAL			1377	0	642	670	65
MARYLAND STATE TOTAL			21720	10077	6656	4633	354
BOSTON LOGAN	(BOS)	MA	40612	24098	13269	3229	16
BEDFORD	(BED)	MA	6973	0	1353	5308	312
BEVERLY MUNICIPAL	(BVY)	MA	608	0	0	608	0
FITCHBURG	(FIT)	MA	94	0	4	90	0
HAVERHILL	(BB6)	MA	17	0	0	17	0
LAWRENCE	(LWM)	MA	552	0	114	394	44
MANSFIELD	(1B9)	MA	80	0	0	80	0
MARSHFIELD	(3B2)	MA	101	0	0	101	0
NEWBURYPORT	(2B2)	MA	8	0	0	8	0
NORWOOD	(OWD)	MA	1323	0	221	1098	4
STOW	(6B6)	MA	47	0	0	47	0
TEWKSBURY	(B09)	MA	22	0	0	22	0
TOTAL			50437	24098	14961	11002	376
OTIS RAPCON	(FMH)	MA	0	0	0	0	0
CHATHAM	(0B6)	MA	51	0	51	0	0
HYANNIS	(HYA)	MA	8587	0	6530	2008	49
MARTHA'S VINEYARDS	(MVY)	MA	2957	0	1799	1132	26
NANTUCKET MEMORIAL	(ACK)	MA	8535	0	6050	2426	59
PLYMOUTH MUNICIPAL	(PYM)	MA	100	0	100	0	0
PROVINCETOWN	(PVC)	MA	266	0	266	0	0
TOTAL			20496	0	14796	5566	134
MASSACHUSETTS STATE TOTAL			70933	24098	29757	16568	510
DETROIT METRO WAYNE CO	(DTW)	MI	33739	21925	7480	4310	24
ANN ARBOR MUNICIPAL	(ARB)	MI	523	0	0	523	0
BIRMINGHAM BERZ	(7D2)	MI	323	0	0	323	0
DETROIT CITY	(DET)	MI	7127	521	1937	4629	40
DETROIT WILLOW RUN	(YIP)	MI	4491	1435	1260	1793	3
GROSSE ILE INTERNATIONAL	(2G5)	MI	106	0	0	106	0
HOWELL	(3HE)	MI	134	0	0	134	0
MONROE CUSTER	(D92)	MI	54	0	0	54	0
NEW HUDSON	(Y47)	MI	66	0	0	66	0
PETERSBURG/LADA	(86G)	MI	0	0	0	0	0
PLYMOUTH/METTETAL	(1D2)	MI	81	0	0	81	0
PONTIAC	(PTK)	MI	5994	88	437	5437	32
TECUMSEH AIRPORT	(3TE)	MI	6	0	0	6	0
TECUMSEH PRODUCTS ARPT	(0D2)	MI	1	0	0	1	0
TROY	(3BB)	MI	37	0	0	37	0
WIXOM/SPENCER FIELD	(1G4)	MI	0	0	0	0	0
TOTAL			52682	23969	11114	17500	99
FLINT BISHOP	(FNT)	MI	3679	222	1548	1837	72
DAVISON	(6G0)	MI	9	0	0	9	0
LAPEER	(D95)	MI	48	0	0	48	0
LINDEN/PRICES AIRPORT	(9G2)	MI	46	0	0	46	0
OWOSSO CITY ARPT	(5D3)	MI	83	0	0	83	0
TOTAL			3865	222	1548	2023	72
GRAND RAPIDS	(GRR)	MI	6853	3065	603	3057	128
ALLEGAN	(35D)	MI	102	0	0	102	0
HASTINGS	(9D9)	MI	37	0	0	37	0
SPARTA	(8D4)	MI	185	0	0	185	0
TOTAL			7177	3065	603	3381	128
JACKSON REYNOLDS MUNIC	(JXN)	MI	1339	0	247	1080	12
HILLSDALE	(Y85)	MI	60	0	0	60	0
TOTAL			1399	0	247	1140	12

TABLE 14 FISCAL YEAR 1984

INSTRUMENT APPROACHES HANDLED BY FAA-OPERATED APPROACH CONTROL FACILITIES, RAPCONS, AND RATCOS BY STATE

PRIMARY AND SECONDARY AIRPORTS	LOC IDENT	STATE ABBREV	TOTAL APPROACHES	AIR CARRIER	AIR TAXI	GENERAL AVIATION	MILITARY
MICHIGAN							
KALAMAZOO	(AZO)	MI	3577	782	941	1923	31
BATTLE CREEK	(BTL)	MI	1547	501	10	748	288
COLDWATER	(D96)	MI	96	0	0	96	0
MARSHALL/BROOKS FIELD	(5D8)	MI	39	0	0	39	0
STURGIS	(IRS)	MI	153	0	5	147	1
THREE RIVERS	(HAI)	MI	139	0	1	138	0
TOTAL			5551	1283	957	3091	320
LANSING	(LAN)	MI	4202	1039	823	2276	64
ABRAMS	(4D0)	MI	57	0	0	23	34
CHARLOTTE	(D7G)	MI	16	0	0	16	0
MASON JEWTT	(D96)	MI	34	0	0	34	0
TOTAL			4309	1039	823	2349	98
MUSKEGON	(MKG)	MI	2167	488	496	1101	82
FREMONT MUNICIPAL	(3FM)	MI	112	0	7	105	0
GRAND HAVEN	(3GM)	MI	28	0	2	26	0
HOLLAND PARK TOWNSHIP	(HLM)	MI	19	0	0	19	0
TULIP CITY	(C19)	MI	304	0	22	280	2
TOTAL			2630	488	529	1531	82
SAGINAW TRI CITY	(MBS)	MI	3440	994	918	1508	20
ALMA	(AMN)	MI	136	0	2	134	0
BAY CITY/J. CLEMENTS MUNI	(3CM)	MI	50	0	1	49	0
CARO MUNICIPAL	(78D)	MI	26	0	0	26	0
GLADWIN	(GDW)	MI	27	0	0	27	1
MIDLAND/J. BARSTOW	(3BS)	MI	106	0	1	105	0
MOUNT PLEASANT	(MOP)	MI	205	0	6	198	1
SAGINAW	(3SG)	MI	147	0	7	140	0
STANDISH CITY	(Y75)	MI	5	0	0	5	0
TURNER/TWITCHELL	(3B5)	ME	13	0	0	13	0
TOTAL			4155	994	935	2204	22
MICHIGAN STATE TOTAL			81768	31060	16656	33239	813
DULUTH	(DLH)	MN	2144	752	160	717	515
CLOQUET	(COQ)	MN	80	0	0	80	0
DULUTH/SKY HARBOR	(D36)	MN	27	0	0	27	0
EVELETH-VIRGINIA MUNI	(EVM)	MN	166	0	2	164	0
HIBBING	(HIB)	MN	825	540	4	270	11
SUPERIOR	(SUW)	WI	84	0	0	84	0
TWO HARBORS MUNICIPAL	(62Y)	MN	0	0	0	0	0
TOTAL			3326	1292	166	1342	526
MINNEAPOLIS ST PAUL INTL	(MSP)	MN	25498	17264	3850	3992	392
ANOKA	(Y25)	MN	2	0	0	2	0
LAKE ELMO	(21D)	MN	11	0	0	11	0
LAKEVILLE	(Y12)	MN	17	0	1	16	0
MADISONVILLE	(21O)	MN	1	0	0	1	0
MINNEAPOLIS CRYSTAL	(MIC)	MN	698	0	3	694	1
MINNEAPOLIS FLYING CLOUD	(FCM)	MN	1135	0	13	1118	4
MINNEAPOLIS JANES FIELD	(ANE)	MN	119	0	13	103	3
SOUTH ST PAUL FLEMING	(D97)	MN	40	0	2	38	0
ST PAUL	(STP)	MN	1224	0	31	1179	14
TOTAL			28745	17264	3913	7154	414
ROCHESTER	(RST)	MN	2827	680	498	1467	182
AUSTIN MUNICIPAL	(AUM)	MN	82	0	0	80	2
DODGE CENTER	(87D)	MN	8	0	0	8	0
TOTAL			2917	680	498	1555	184
MINNESOTA STATE TOTAL			34988	19236	4577	10051	1124
COLUMBUS AFB	(CBM)	MS	0	0	0	0	0
ABERDEEN	(M40)	MS	22	0	0	22	0
BRYAN STARKVILLE	(STF)	MS	9	0	0	9	0
COLUMBUS LOWNDES COUNTY	(UBS)	MS	2	0	0	2	0
COLUMBUS REGIONAL	(GTR)	MS	261	218	0	43	0
COLUMBUS-LOWNDES COUNTY	(UBS)	MS	21	0	0	21	0
STARKVILLE OKTIBBEHA	(M51)	MS	0	0	0	0	0
STARKVILLE/G.M. BRYAN	(STF)	MS	58	0	0	58	0

TABLE 14 FISCAL YEAR 1984

INSTRUMENT APPROACHES HANDLED BY FAA-OPERATED APPROACH CONTROL FACILITIES, RAPCONS, AND RATCCS BY STATE

PRIMARY AND SECONDARY AIRPORTS	LOC IDENT	STATE ABBREV	TOTAL APPROACHES	AIR CARRIER	AIR TAXI	GENERAL AVIATION	MILITARY
MISSISSIPPI							
COLUMBUS AFB (CONTINUED)							
STARKVILLE/OKTIBBEHA	(M51)	MS	0	0	0	0	0
VERNON	(M55)	AL	1	0	0	1	0
WEST POINT	(M83)	MS	27	0	0	27	0
TOTAL			401	218	0	183	0
GULFPORT	(GPT)	MS	1931	361	12	750	808
BAY ST LOUIS	(3R6)	MS	55	0	0	55	0
BILOXI	(BIX)	MS	191	0	0	15	176
OCEAN SPRINGS	(5R2)	MS	46	0	0	46	0
TOTAL			2223	361	12	866	984
JACKSON MUN ARPT	(JAN)	MS	1661	489	338	584	250
JACKSON HAWKINS	(HKS)	MS	314	0	14	285	15
MADISON BRUCE	(MBO)	MS	89	0	0	89	0
RAYMOND/J BELL WILLIAMS	(M16)	MS	0	0	0	0	0
TOTAL			2064	489	352	958	265
MERIDAN RATCC	(NMM)	MS	0	0	0	0	0
BUTLER-CHOCTAW COUNTY	(09A)	AL	23	0	0	23	0
MERIDIAN KEY	(MEI)	MS	1288	160	123	539	466
WOODVILLE/TYLER COUNTY	(09R)	TX	3	0	0	3	0
TOTAL			1314	160	123	565	466
MISSISSIPPI STATE TOTAL			6002	1228	487	2572	1715
COLUMBIA REGIONAL	(COU)	MO	1641	207	531	830	73
COLUMBIA WOODS MEMORIAL	(K24)	MO	20	0	0	20	0
FULTON MUNI	(H65)	MO	19	0	0	19	0
JEFFERSON CITY	(JEF)	MO	949	0	200	670	79
TOTAL			2629	207	731	1539	152
KANSAS CITY INTERNATIONAL	(MCI)	MO	16567	10970	4526	962	109
EAST KANSAS CITY	(3GV)	MO	89	0	0	89	0
EXCELSIOR SPRINGS	(3EX)	MO	21	0	3	17	1
FORT LEAVENWORTH	(FLV)	KS	31	0	0	10	21
GARDNER MUNICIPAL	(K34)	KS	80	0	62	18	0
JOHNSON COUNTY	(IXD)	KS	965	0	150	775	40
KANSAS CITY FAIRFAX	(KCK)	KS	601	0	325	272	4
KANSAS CITY MUNICIPAL	(MKC)	MO	5601	0	1624	3931	46
LAKE WINNEGAGO MUNICIPAL	(M00)	MO	12	0	0	12	0
LEES SUMMIT	(K84)	MO	77	0	22	55	0
OLATHE	(OJC)	KS	1272	0	23	1245	4
TOTAL			25316	10970	6735	7386	225
SPRINGFIELD	(SGF)	MO	2181	332	644	1014	191
AURORA MEMORIAL MUNICIPAL	(2H2)	MO	8	0	0	8	0
SPRINGFIELD AIR PARK	(2K2)	MO	6	0	0	6	0
STOCKTON MUNICIPAL	(M04)	MO	8	0	0	8	0
TOTAL			2203	332	644	1036	191
ST JOSEPH	(STJ)	MO	558	0	1	321	236
TOTAL			558	0	1	321	236
ST LOUIS INTERNATIONAL	(STL)	MO	25361	17872	4338	2772	379
ALTON CIVIC MEMORIAL	(ALN)	IL	813	1	95	682	35
ST LOUIS SPIRIT OF ST LOU	(SUS)	MO	2481	0	18	2463	0
TOTAL			28655	17873	4451	5917	414
MISSOURI STATE TOTAL			59361	29382	12562	16199	1218
BILLINGS	(BIL)	MT	2077	624	604	836	13
TOTAL			2077	624	604	836	13
GREAT FALLS	(GTF)	MT	1003	433	162	278	130
MALMSTROM RAPCON	(GFA)	MT	80	24	0	2	54
TOTAL			1083	457	162	280	184
HELENA	(HLN)	MT	1833	679	386	664	104
TOTAL			1833	679	386	664	104

TABLE 14 FISCAL YEAR 1984

INSTRUMENT APPROACHES HANDLED BY FAA-OPERATED APPROACH CONTROL FACILITIES, RAPCONS, AND RATCOS BY STATE

PRIMARY AND SECONDARY AIRPORTS	LOC IDENT	STATE ABBREV	TOTAL APPROACHES	AIR CARRIER	AIR TAXI	GENERAL AVIATION	MILITARY
MONTANA							
MISSOULA	(MSO)	MT	2533	1504	181	822	26
TOTAL			2533	1504	181	822	26
MONTANA STATE TOTAL			7526	3264	1333	2602	327
LINCOLN MUNICIPAL	(LNK)	NE	4498	752	832	2346	568
CRETE	(K03)	NE	58	0	0	58	0
TOTAL			4556	752	832	2404	568
OMAHA OFFUTT AFB	(OFF)	NE	0	0	0	0	0
COUNCIL BLUFFS	(CBF)	IA	98	0	0	98	0
FREMONT MUNICIPAL	(FET)	NE	125	0	0	125	0
HARLAN	(HNR)	IA	27	0	0	27	0
OMAHA	(OMA)	NE	10385	4189	2713	3307	176
OMAHA MILLARD	(MLE)	NE	373	0	0	373	0
PLATTSMOUTH MUNICIPAL	(PMV)	NE	30	0	0	30	0
RED OAK	(RDK)	IA	47	0	0	47	0
SHENANDOAH	(SDA)	IA	72	0	0	72	0
TEKAMAH MUNICIPAL	(TQE)	NE	7	0	0	7	0
TOTAL			11164	4189	2713	4086	176
NEBRASKA STATE TOTAL			15720	4941	3545	6490	744
LAS VEGAS MCCARRAN INTL	(LAS)	NV	949	731	61	138	19
NORTH LAS VEGAS	(VGT)	NV	6	0	2	4	0
TOTAL			955	731	63	142	19
RENO INTERNATIONAL	(RNO)	NV	3567	1768	559	1076	164
TOTAL			3567	1768	559	1076	164
NEVADA STATE TOTAL			4522	2499	622	1218	183
ATLANTIC CITY	(ACY)	NJ	4353	37	1952	1686	678
ATLANTIC CITY BADER	(AIY)	NJ	2180	0	1252	926	2
BERLIN/CAMDEN-BRLNGTN CO	(16N)	NJ	0	0	0	0	0
CLEMENTON	(19N)	NJ	73	0	0	73	0
HAMMONTON	(N81)	NJ	32	0	0	32	0
MANAHAWKIN	(72N)	NJ	12	0	0	12	0
MILLVILLE	(MIV)	NJ	414	2	9	398	5
NEWFIELD	(25N)	NJ	5	0	0	4	1
VINELAND KROEL	(29N)	NJ	3	0	0	3	0
WILDWOOD	(WWD)	NJ	523	0	291	216	16
TOTAL			7595	39	3504	3350	702
MCGUIRE AFB	(WRI)	NJ	0	0	0	0	0
BELMAR	(BLM)	NJ	1376	0	0	1376	0
LAKEHURST	(NEL)	NJ	489	0	0	115	374
LAKEWOOD	(N12)	NJ	292	0	0	292	0
MT HOLLY/BURLINGTON CNTY	(7MY)	NJ	343	0	0	343	0
OLDBRIDGE	(3N6)	NJ	49	0	0	49	0
PRESTON	(2N8)	NJ	71	0	0	71	0
ROBBINSVILLE	(N87)	NJ	539	0	0	539	0
TOMS RIVER	(N44)	NJ	528	0	0	528	0
VINCENTOWN	(N73)	NJ	113	0	0	113	0
TOTAL			3800	0	0	3426	374
NEW JERSEY STATE TOTAL			11395	39	3504	6776	1076
ALBUQUERQUE INTERNATIONAL	(ABQ)	NM	1353	623	185	393	152
TOTAL			1353	623	185	393	152
ROSWELL	(ROW)	NM	756	127	103	406	120
ARTESIA	(ATS)	NM	51	0	0	51	0
TOTAL			807	127	103	457	120
NEW MEXICO STATE TOTAL			2160	750	288	850	272
ALBANY COUNTY	(ALB)	NY	6149	2335	2044	1680	90
BALLSTON SPA	(582)	NY	55	0	7	48	0
BENNINGTON	(585)	VT	150	0	53	97	0

TABLE 14 FISCAL YEAR 1984

INSTRUMENT APPROACHES HANDLED BY FAA-OPERATED APPROACH CONTROL FACILITIES, RAPCONS, AND RATCOS BY STATE

PRIMARY AND SECONDARY AIRPORTS	LOC IDENT	STATE ABBREV	TOTAL APPROACHES	AIR CARRIER	AIR TAXI	GENERAL AVIATION	MILITARY
NEW YORK							
ALBANY COUNTY	(CONTINUED)						
GLENS FALLS	(GFL)	NY	196	0	26	156	14
HUDSON	(1B1)	NY	105	0	20	85	0
SCHENECTADY	(SCH)	NY	396	0	65	238	93
TOTAL			7051	2335	2215	2304	197
BINGHAMTON BROOME COUNTY	(BGM)	NY	6765	408	3926	2353	78
ENDICOTT	(N17)	NY	297	0	0	297	0
TOTAL			7062	408	3926	2650	78
BUFFALO INTERNATIONAL	(BUF)	NY	19418	10189	3986	4892	351
AKRON	(9G3)	NY	116	0	0	116	0
BUFFALO AIR PARK	(9G0)	NY	133	0	0	133	0
DUNKIRK	(DKK)	NY	126	0	0	126	0
NIAGARA FALLS	(IAG)	NY	1119	38	16	469	596
TOTAL			20912	10227	4002	5736	947
ELMIRA	(ELM)	NY	4169	855	1183	1903	228
ITHACA TOMPKINS CO	(ITH)	NY	3501	882	1217	1373	29
PENN YAN	(N22)	NY	252	0	0	252	0
WELLSBORO	(N38)	PA	40	0	0	40	0
TOTAL			7962	1737	2400	3568	257
GRIFFISS RAPCON	(RME)	NY	0	0	0	0	0
DURHAMVILLE	(NKQ)	NY	58	0	0	9	49
UTICA	(UCA)	NY	3169	824	597	1630	118
TOTAL			3227	824	597	1639	167
ISLIP MACARTHUR	(ISP)	NY	5837	1070	2008	2673	86
TOTAL			5837	1070	2008	2673	86
NEW YORK TRACON	(N90)	NY	6278	189	1480	4595	14
ANDOVER AEROFLEX	(12N)	NJ	31	0	4	27	0
BETHPAGE	(BPA)	NY	0	0	0	0	0
BRIDGEPORT	(BDR)	CT	1417	0	449	959	9
CALDWELL	(CDW)	NJ	288	0	66	222	0
CHESTER	(3B9)	CT	36	0	0	35	1
DANBURY MUNICIPAL	(DXR)	CT	364	0	22	341	1
FARMINGDALE	(FRG)	NY	18304	0	2111	15930	263
GREENWOOD LAKE	(4N1)	NJ	15	0	0	15	0
GRISWOLD	(N04)	NY	28	0	0	28	0
JOHN F KENNEDY INTL	(JFK)	NY	18312	12854	4024	1417	17
LA GUARDIA	(LGA)	NY	33368	24254	6172	2890	52
LINCOLN PARK	(N07)	NJ	26	0	0	25	1
LINDEN	(LDJ)	NJ	160	0	36	123	1
MANVILLE	(47N)	NJ	84	0	1	83	0
MATTITUCK AIRBASE	(21N)	NY	1	0	0	1	0
MORRISTOWN	(MMU)	NJ	902	0	59	771	72
NEW HAVEN	(HVN)	CT	2653	0	1953	696	4
NEWARK	(EWR)	NJ	16115	11341	2461	2296	17
OXFORD	(OXC)	CT	172	0	1	160	11
PRINCETON	(39N)	NJ	156	0	16	139	1
RAMAPO VALLEY	(N24)	NY	48	0	1	47	0
READINGTON	(N51)	NJ	40	0	3	37	0
SOMERVILLE/SOMERSET	(N52)	NJ	171	0	2	169	0
SUSSEX	(N63)	NJ	40	0	1	39	0
TETERBORO	(TEB)	NJ	9851	13	1933	7892	13
TOTAL			108860	48651	20795	38937	477
ROCHESTER MONROE COUNTY	(ROC)	NY	9566	4926	1287	3260	93
BATAVIA GENESEE COUNTY	(3G8)	NY	261	1	22	238	0
DANNSVILLE	(DSV)	NY	51	0	0	51	0
LEDGEDALE	(7G0)	NY	15	0	0	15	0
PALMYRA AIRPARK	(6G3)	NY	1	0	0	1	0
ROMULUS SENECA AAF	(SSN)	NY	60	0	0	11	49
WILLIAMSON SODUS	(3G7)	NY	19	0	0	19	0
TOTAL			9973	4927	1309	3595	142
SYRACUSE HANCOCK INTL	(SYR)	NY	8900	5227	1413	2041	219
CORTLAND	(N03)	NY	111	0	1	105	5
FULTON	(N00)	NY	107	0	1	103	3
HAMILTON EXECUTIVE	(B24)	NY	75	0	0	71	4
SKANEATELES	(6B9)	NY	52	0	0	47	5
TOTAL			9245	5227	1415	2367	236

TABLE 14 FISCAL YEAR 1984

INSTRUMENT APPROACHES HANDLED BY FAA-OPERATED APPROACH CONTROL FACILITIES, RAPCONS, AND RATCCS BY STATE

PRIMARY AND SECONDARY AIRPORTS	LOC IDENT	STATE ABBREV	TOTAL APPROACHES	AIR CARRIER	AIR TAXI	GENERAL AVIATION	MILITARY
NEW YORK							
WHITE PLAINS WESTCHESTER	(HPN)	NY	3213	111	737	2357	8
DANBURY MUNICIPAL	(DXR)	CT	110	0	11	99	0
TOTAL			3323	111	748	2456	8
NEW YORK STATE TOTAL			183452	75517	39415	65925	2595
ASHEVILLE	(AVL)	NC	2979	722	639	1602	16
TOTAL			2979	722	639	1602	16
CHARLOTTE DOUGLAS	(CLT)	NC	21510	11901	4913	4506	190
ALBERMARLE/STANLY COUNTY	(6A6)	NC	99	0	0	99	0
CHESTER MUNICIPAL	(9A6)	SC	42	0	0	42	0
GASTONIA	(DA6)	NC	213	0	0	213	0
LANCASTER COUNTY	(LKR)	SC	32	0	0	32	0
MONROE	(EQY)	NC	398	0	0	398	0
ROCKHILL	(29J)	NC	232	0	0	232	0
SALISBURY/ROWAN COUNTY	(RUQ)	NC	242	0	0	228	14
WADESBORO/ANSON COUNTY	(3A3)	NC	9	0	0	9	0
WAXHAW/JARRSTOWNSEND	(NC1)	NC	27	0	0	27	0
TOTAL			22804	11901	4913	5786	204
FAYETTEVILLE GRANNIS	(FAY)	NC	1541	334	330	719	158
CLINTON/SAMPSON COUNTY	(CTZ)	NC	27	0	0	26	1
FT BRAGG	(POB)	NC	1312	2	2	6	1302
HARNETT COUNTY	(37W)	NC	28	0	1	27	0
HOFFMAN MACKALL AAF	(HFF)	NC	1	0	0	0	1
LUMBERTON	(LBT)	NC	138	0	21	114	3
MAXTON	(4E8)	NC	102	1	18	76	7
RAEFORD	(5W4)	NC	11	0	0	11	0
ROCKINGHAM	(45J)	NC	78	0	0	76	2
SANFORD-LEE CO/BRICK FLD	(W77)	NC	38	0	3	33	2
SIMMONS AAF	(FBG)	NC	322	0	0	22	300
SOUTHERN PINES	(SOP)	NC	411	1	89	320	1
TOTAL			4009	338	464	1430	1777
GREENSBORO REGIONAL	(GSO)	NC	7845	3330	1093	3386	36
ASHEBORO	(W44)	NC	55	0	0	55	0
BURLINGTON MUNI	(BUY)	NC	281	0	0	281	0
GREENSBORO/MAY	(NCO)	NC	12	0	0	12	0
LEXINGTON MUNI	(EXX)	NC	65	0	0	65	0
LIBERTY/CAUSEY	(2A5)	GA	143	0	0	143	0
MARTINSVILLE	(MTV)	NC	51	0	0	51	0
MT AIRY-SURRY COUNTY	(MWK)	NC	50	0	0	50	0
REIDSVILLE/SHILOH ARPT	(NC1)	NC	120	0	0	120	0
SILER CITY MUNICIPAL	(5W8)	NC	5	0	0	5	0
TWIN LAKES/MOCKSVILLE	(8A7)	NC	41	0	0	41	0
WINSTON SALEM	(INT)	NC	2704	35	431	2225	13
TOTAL			11372	3365	1524	6434	49
RALEIGH DURHAM	(RDU)	NC	10544	4446	2399	3579	120
CHAPEL HILL H WILLIAMS	(W52)	NC	239	0	0	237	2
HENDERSON-OXFORD	(4W8)	NC	114	0	0	114	0
SMITHFIELD/JOHNSTON CNTY	(W27)	NC	113	0	0	113	0
TOTAL			11010	4446	2399	4043	122
SEYMOUR JOHNSON AFB	(GSB)	NC	0	0	0	0	0
GOLDSBORO	(GWW)	NC	63	0	0	63	0
KENANSVILLE	(DPL)	NC	9	0	0	9	0
KINSTON	(ISO)	NC	339	59	6	218	56
MT OLIVE MUNICIPAL	(W40)	NC	24	0	0	24	0
TOTAL			435	59	6	314	56
WILMINGTON NEW HANOVER CO	(ILM)	NC	2088	504	477	936	171
SOUTHPORT/BRUNSWICK CNTY	(SUT)	NC	44	0	0	44	0
WALLACE HENDESON	(ACZ)	NC	64	0	0	64	0
TOTAL			2196	504	477	1044	171
NORTH CAROLINA STATE TOTAL			54805	21335	10422	20653	2395
BISMARCK	(BIS)	ND	2638	722	337	1460	119
TOTAL			2638	722	337	1460	119

TABLE 14 FISCAL YEAR 1984

INSTRUMENT APPROACHES HANDLED BY FAA-OPERATED APPROACH CONTROL FACILITIES, RAPCONS, AND RATCCS BY STATE

PRIMARY AND SECONDARY AIRPORTS	LOC IDENT	STATE ABBREV	TOTAL APPROACHES	AIR CARRIER	AIR TAXI	GENERAL AVIATION	MILITARY
NORTH DAKOTA							
FARGO HECTOR FIELD	(FAR)	ND	2247	637	187	983	440
TOTAL			2247	637	187	983	440
MINOT INTERNATIONAL	(MOT)	ND	536	231	40	236	29
MINOT INTERNATIONAL	(MOT)	ND	382	165	19	172	26
TOTAL			918	396	59	408	55
NORTH DAKOTA STATE TOTAL			5803	1755	583	2851	614
AKRON CANTON REGIONAL	(CAK)	OH	6701	553	1705	4267	176
AKRON MUNICIPAL	(AKR)	OH	975	0	0	975	0
BEACH CITY	(2D7)	OH	3	0	0	3	0
CARROLLTON CO TOLSON	(TSO)	OH	88	0	0	88	0
KENT	(1G3)	OH	430	0	0	430	0
NEW PHILADELPHIA	(PHD)	OH	191	0	0	191	0
NORTH BENTON	(4G3)	OH	59	0	0	59	0
RAVENNA COUNTY	(29G)	OH	146	0	0	146	0
SEBRING TRI CITY	(3G6)	OH	95	0	0	95	0
WADSWORTH MUNICIPAL	(3G3)	OH	4	0	0	4	0
WOOSTER	(8JJ)	OH	631	0	0	631	0
TOTAL			9323	553	1705	6889	176
CLEVELAND HOPKINS INTL	(CLE)	OH	17498	12596	2117	2766	19
CLEVELAND BURKE LAKEFRONT	(BKL)	OH	2049	206	725	1107	11
CLEVELAND CUYAHOGA COUNTY	(CGF)	OH	1514	0	34	1479	1
ELYRIA	(1G1)	OH	20	0	0	20	0
GEAUGA	(7G8)	OH	61	0	0	61	0
LORAIN	(22G)	OH	948	0	431	517	0
MEDINA/FREEDOM FIELD	(1G5)	OH	51	0	0	51	0
PAINESVILLE	(PVZ)	OH	25	0	0	25	0
PAINESVILLE CONCORD	(2G1)	OH	2	0	0	2	0
WILLOUGHBY	(LNN)	OH	240	0	1	239	0
TOTAL			22408	12802	3308	6267	31
COLUMBUS INTERNATIONAL	(CMH)	OH	18481	5990	6574	5789	128
CHILLICOTHE-ROSS COUNTY	(RZT)	OH	90	0	9	81	0
CIRCLEVILLE	(CYO)	OH	89	0	1	88	0
COLUMBUS BOLTON	(2I4)	OH	896	0	82	746	68
COLUMBUS OHIO ST	(OSU)	OH	2934	0	55	2776	103
DELAWARE MUNICIPAL OH	(DLZ)	OH	102	0	0	102	0
HEBRON BUCKEYE VALLEY	(3I9)	OH	19	0	0	19	0
LANCASTER/FAIRFIELD CNTY	(I15)	OH	257	0	8	248	1
MARYSVILLE UNION COUNTY	(I78)	OH	39	0	0	39	0
MCARTHUR/VINTON COUNTY	(221)	OH	4	0	0	4	0
MOUNT VERNON	(4I3)	OH	210	0	3	207	0
NEWARK-HEATH	(2I8)	OH	286	0	4	278	4
WASHINGTON CT HOUS	(I23)	OH	43	0	2	41	0
TOTAL			23450	5990	6738	10418	304
DAYTON	(DAY)	OH	11708	6625	2332	2705	46
LEBANON-WARREN COUNTY	(I68)	OH	28	0	0	28	0
LONDON	(UYF)	OH	0	0	0	0	0
MEYERS	(3I7)	OH	17	0	0	17	0
MIDDLETOWN/HOOK FLD MUNI	(MWO)	OH	224	0	0	224	0
MONTGOMERY COUNTY	(MGY)	OH	443	20	0	423	0
PIQUA	(I17)	OH	45	0	0	45	0
RICHMOND MUNICIPAL	(RID)	IN	110	0	0	110	0
SIDNEY MUNICIPAL	(I12)	OH	76	0	0	76	0
SPRINGFIELD MUNI	(SGH)	OH	572	0	4	332	236
URBANA/GRIMES FIELD	(I74)	OH	14	0	0	14	0
VERSAILLES	(VES)	OH	19	0	0	19	0
WRIGHT PATTERSON AFB	(FFO)	OH	1154	81	18	209	846
XENIA	(I19)	OH	107	0	0	107	0
TOTAL			14517	6726	2354	4309	1128
MANSFIELD LAHM MUNICIPAL	(MFD)	OH	1773	5	375	1027	366
ASHLAND COUNTY	(3G4)	OH	79	0	0	79	0
BUCYRUS CRAWFORD CO	(I7G)	OH	43	0	1	42	0
GALION	(GQQ)	OH	127	0	79	48	0
MARION MUNICIPAL	(MNN)	OH	385	0	1	384	0
MT GILEAD/MORROW COUNTY	(4I9)	OH	20	0	7	13	0

TABLE 14 FISCAL YEAR 1984

INSTRUMENT APPROACHES HANDLED BY FAA-OPERATED APPROACH CONTROL FACILITIES, RAPCONS, AND RATCCS BY STATE

PRIMARY AND SECONDARY AIRPORTS	LOC IDENT	STATE ABBREV	TOTAL APPROACHES	AIR CARRIER	AIR TAXI	GENERAL AVIATION	MILITARY
OHIO							
MANSFIELD LAHM MUNICIPAL	(CONTINUED)						
SHELBY COMMUNITY ARPT	(12G)	OH	5	0	0	5	0
WILLARD	(8G1)	OH	13	0	1	10	2
TOTAL			2445	5	464	1608	368
TOLEDO EXPRESS	(TOL)	OH	5780	1892	388	3216	284
ADRIAN	(ADG)	MI	131	0	0	131	0
BLUFFTON	(5G7)	OH	77	0	10	67	0
BOWLING GREEN/WOOD COUNTY	(1G0)	OH	94	0	0	94	0
BRYAN WILLIAMS COUNTY	(0G6)	OH	135	0	1	133	1
DEFIANCE MEMORIAL	(0F1)	OH	170	0	1	169	0
FOSTORIA	(FZ1)	OH	90	0	0	90	0
FREMONT PROGRESS	(14G)	OH	129	0	1	128	0
LAMBERTVILLE/TOLEDO SUB	(5G9)	MI	126	0	0	126	0
NEPOLEON	(0H1)	OH	82	0	0	82	0
PUTNAM COUNTY	(0W0)	OH	16	0	0	16	0
TOLEDO MUNICIPAL	(TDZ)	OH	441	0	20	421	0
WAUSEON	(US6)	OH	60	0	0	60	0
WYANDOT COUNTY	(56D)	OH	1	0	0	1	0
TOTAL			7332	1892	421	4734	285
YOUNGSTOWN	(YNG)	OH	4258	277	1208	2381	392
FRANKLIN CHESS LAMBERTON	(FKL)	PA	1317	0	725	592	0
GREENVILLE MUNICIPAL	(4G1)	PA	28	0	0	28	0
GROVE CITY	(29D)	PA	172	0	0	172	0
MEADVILLE	(2G6)	PA	288	0	0	288	0
NEW CASTLE	(2G7)	PA	80	0	0	80	0
NORTH JACKSON EXECUTIVE	(06G)	OH	331	0	0	331	0
TITUSVILLE	(6G1)	PA	28	0	0	28	0
YOUNGSTOWN LANSDOWNE	(04G)	OH	45	0	0	45	0
TOTAL			6547	277	1933	3945	392
OHIO	STATE TOTAL		86022	28245	16923	38170	2684
ALTUS AFB	(LTS)	OK	0	0	0	0	0
ATLUS MUNI	(AXS)	OK	40	0	0	40	0
HOBART	(HBR)	OK	12	0	0	12	0
TOTAL			52	0	0	52	0
CLINTON SHERMAN	(CSM)	OK	352	0	0	249	103
CLINTON MUNICIPAL	(CLK)	OK	13	0	0	13	0
ELK CITY MUNICIPAL	(ELK)	OK	27	0	0	27	0
WEATHERFORD	(F91)	TX	1	0	0	1	0
TOTAL			393	0	0	290	103
HENRY POST AAF	(FSI)	OK	0	0	0	0	0
LAWTON MUNICIPAL	(LAW)	OK	466	1	124	177	164
TOTAL			466	1	124	177	164
OKLAHOMA CITY WILL ROGERS	(OKC)	OK	6312	2519	1099	2410	284
CHICKASHA	(CHK)	OK	6	0	0	6	0
GUTHRIE MUNICIPAL	(GOK)	OK	4	0	0	4	0
NORMAN	(OUN)	OK	296	0	0	287	9
OKLAHOMA CITY CIMARRON	(F29)	OK	20	0	0	20	0
OKLAHOMA CITY WILEY POST	(PWA)	OK	1870	0	109	1753	8
SHAWNEE	(SNL)	OK	0	0	0	0	0
TOTAL			8508	2519	1208	4480	301
TULSA INTERNATIONAL	(TUL)	OK	14724	5726	2260	5474	1264
OKMULGEE	(OKM)	OK	268	0	0	268	0
PRYOR	(H71)	OK	49	0	0	49	0
SAND SPRINGS	(0F8)	OK	31	0	0	31	0
TULSA RIVERSIDE	(RVS)	OK	1068	0	0	1068	0
TOTAL			16140	5726	2260	6890	1264
OKLAHOMA	STATE TOTAL		25559	8246	3592	11889	1832
EUGENE	(EUG)	OR	3978	974	917	1980	107
TOTAL			3978	974	917	1980	107
MEDFORD JACKSON COUNTY	(MFR)	OR	4030	1365	759	1865	41
TOTAL			4030	1365	759	1865	41
PORTLAND INTERNATIONAL	(PDX)	OR	17010	10303	1661	4103	943

TABLE 14 FISCAL YEAR 1984

INSTRUMENT APPROACHES HANDLED BY FAA-OPERATED APPROACH CONTROL FACILITIES, RAPCONS, AND RATCCS BY STATE

PRIMARY AND SECONDARY AIRPORTS	LOC IDENT	STATE ABBREV	TOTAL APPROACHES	AIR CARRIER	AIR TAXI	GENERAL AVIATION	MILITARY
OREGON							
PORTLAND INTERNATIONAL (CONTINUED)							
AURORA STATE AIRPORT	(3S2)	OR	279	0	8	270	1
HILLSBORO	(HIO)	OR	2364	0	75	2262	27
MCMINNVILLE	(4S5)	OR	96	0	4	91	1
MCMINNVILLE MUNICIPAL	(MMV)	OR	1	0	0	1	0
SCAPPOOSE	(1S4)	OR	27	0	0	27	0
TROUTDALE	(TTD)	OR	223	0	4	217	2
VANCOUVER PEARSON	(6OS)	WA	404	0	34	368	2
TOTAL			20404	10303	1786	7339	976
OREGON STATE TOTAL			28412	12642	3462	11184	1124
ALLENTOWN	(ABE)	PA	6441	1097	2028	3101	215
BIRCHWOOD-POCONO AIRPARK	(ESP)	PA	16	0	0	16	0
EASTON	(N43)	PA	157	0	0	157	0
LEIGHTON	(22N)	PA	30	0	0	30	0
PITTSTOWN/ALEXANDRIA	(N85)	NJ	51	0	0	51	0
PITTSTOWN/SKY MANOR	(N40)	NJ	40	0	0	40	0
QUEEN CITY ALLENTOWN	(1N9)	PA	348	0	0	348	0
STROUDSBURG-POCONO ARPRK	(N53)	PA	45	0	0	45	0
TOTAL			7128	1097	2028	3788	215
ERIE	(ERI)	PA	4712	637	1622	2305	148
ASHTABULA	(7G2)	OH	192	0	0	192	0
BRADFORD	(BFD)	PA	2483	0	1350	1112	21
CORRY	(8G2)	PA	102	0	12	90	0
JAMESTOWN/CHAUTAUQUA CNTY	(JHW)	NY	3315	0	1825	1481	9
ST MARYS MUNICIPAL	(8G5)	PA	417	0	47	370	0
TOTAL			11221	637	4856	5550	178
HARRISBURG	(CXY)	PA	1011	0	34	914	63
ANNVILLE	(N76)	PA	19	0	0	19	0
CHAMBERSBURG	(N68)	PA	107	0	0	107	0
ELIZABETHTOWN-MARIETTA	(N71)	PA	36	0	0	36	0
INDIANTOWN	(MUI)	PA	27	0	0	15	12
LANCASTER	(LNS)	PA	3084	0	1086	1865	133
MIDDLETOWN	(MDT)	PA	5392	690	2556	1859	287
POTTSVILLE JOE ZERBY	(ZER)	PA	39	0	0	39	0
QUARRYVILLE/TANGLEWOOD	(53N)	PA	10	0	0	10	0
SELINSGROVE	(SEG)	PA	113	0	0	113	0
SHAMOKIN	(N79)	PA	33	0	0	33	0
THOMASVILLE	(THV)	PA	371	0	0	371	0
TOTAL			10242	690	3676	5381	495
PHILADELPHIA INTL	(PHL)	PA	14117	3872	4316	5640	289
AMBLER	(N67)	PA	1119	0	50	1069	0
BRIDGEPORT	(N83)	NJ	46	0	0	46	0
COATESVILLE	(40N)	PA	378	0	0	378	0
COLLEGEVILLE	(N10)	PA	42	0	0	42	0
CROSS KEYS	(17N)	NJ	55	0	0	49	6
DOWNINGTOWN RGB SHANNON	(N25)	PA	12	0	0	12	0
DOYLESTOWN	(N88)	PA	112	0	0	112	0
LANGHORNE	(N54)	PA	10	0	0	10	0
MIDDLETOWN SUMMIT	(N92)	DE	193	0	0	193	0
NORTH PHILADELPHIA	(PNE)	PA	2478	0	466	1978	34
PENNRIDGE/PERKASIE	(N70)	PA	63	0	0	63	0
PITMAN	(24N)	NJ	4	0	0	4	0
POTTSTOWN	(N46)	PA	193	0	0	193	0
POTTSTOWN MUN	(N47)	PA	333	0	0	333	0
PROSPECTVILLE	(N34)	PA	156	0	0	156	0
QUAKERTOWN UPPER BUCKS CO	(UKT)	PA	48	0	0	48	0
TOUGHENAMON	(N57)	PA	49	0	0	49	0
TRENTON	(TTN)	NJ	2440	72	766	1540	62
WARMINSTER NAF	(NJP)	PA	46	0	0	0	46
WEST CHESTER/BRANDYWINE	(N99)	PA	81	0	0	81	0
WILLOW GROVE	(NXX)	PA	256	0	0	0	256
WILMINGTON GR WILM	(ILG)	DE	2448	23	198	2062	165
TOTAL			24679	3967	5796	14058	858
PITTSBURGH GREATER INTL	(PIT)	PA	51821	31009	14093	5617	1102
BEAVER COUNTY	(BVI)	PA	196	0	20	176	0
BEAVER FALLS	(G01)	PA	245	0	35	210	0
BRIDGEVILLE CAMP	(8G4)	PA	110	0	0	110	0
BUTLER	(BTP)	PA	717	0	41	676	0

TABLE 14 FISCAL YEAR 1984

INSTRUMENT APPROACHES HANDLED BY FAA-OPERATED APPROACH CONTROL FACILITIES, RAPCONS, AND RATCCS BY STATE

PRIMARY AND SECONDARY AIRPORTS	LOC IDENT	STATE ABBREV	TOTAL APPROACHES	AIR CARRIER	AIR TAXI	GENERAL AVIATION	MILITARY
PENNSYLVANIA							
PITTSBURGH GREATER INTL	(CONTINUED)						
COLUMBIANA	(32G)	OH	43	0	0	43	0
MONONGAHELA	(GOR)	PA	126	0	11	115	0
PITTSBURGH ALLEGHENY	(AGC)	PA	3994	0	266	3692	36
WASHINGTON	(3G2)	PA	533	0	110	394	29
WHEELING	(HLG)	WV	565	0	1	562	2
TOTAL			58350	31009	14577	11595	1169
READING	(RDG)	PA	2481	9	833	1583	56
TOTAL			2481	9	833	1583	56
WILKES BARRE	(AVP)	PA	4532	491	2022	1950	69
BLOOMSBURG	(N13)	PA	96	0	7	89	0
HAZELTON	(HZL)	PA	446	0	30	415	1
HONESDALE	(N30)	PA	31	0	4	27	0
MT POCONO	(MPO)	PA	127	0	13	107	7
WILLIAMSPORT	(IPT)	PA	2193	1	983	1200	9
TOTAL			7425	492	3059	3788	86
PENNSYLVANIA	STATE TOTAL		121526	37901	34825	45743	3057
QUONSET POINT NAS	(JQU)	RI	0	0	0	0	0
BLOCK ISLAND	(BID)	RI	171	0	6	165	0
FALL RIVER	(FLR)	MA	75	0	1	74	0
FISHERS ISLAND	(0B8)	NY	47	0	2	45	0
GROTON TRUMBULL	(GON)	CT	2932	3	1846	983	100
NEW BEDFORD	(EWB)	MA	3192	295	1798	1053	46
NEWPORT STATE ARPT	(2B4)	RI	404	0	127	275	2
PAWTUCKET/N CENTRAL STATE	(SFZ)	RI	325	0	21	301	3
PROVIDENCE	(PVD)	RI	6527	2964	1633	1828	102
TAUNTON MUNICIPAL	(TAN)	MA	89	0	0	89	0
WESTERLY	(WST)	RI	138	0	4	133	1
WILLIMANTIC	(5B0)	CT	13	0	0	13	0
TOTAL			13913	3262	5438	4959	254
RHODE ISLAND	STATE TOTAL		13913	3262	5438	4959	254
CHARLESTON AFB MUNICIPAL	(CHS)	SC	5049	1108	398	1426	2117
CHARLESTON JOHNS ISLAND	(JZI)	SC	141	0	0	141	0
H F WILSON MEMORIAL	(5J6)	SC	1	0	0	1	0
J E LOCKLAIR MEMORIAL	(61J)	SC	2	0	0	2	0
MONCKS CORNER	(50J)	SC	15	0	0	15	0
ST GEORGE MUNICIPAL	(6J2)	SC	3	0	0	3	0
WALTERBORO MUNICIPAL	(RBW)	SC	41	0	0	41	0
TOTAL			5252	1108	398	1629	2117
COLUMBIA METROPOLITAN	(CAE)	SC	4392	1012	884	1985	511
ORANGEBURG	(OGB)	SC	295	0	0	295	0
WINNSBORO	(FDW)	SC	112	0	0	112	0
TOTAL			4799	1012	884	2392	511
FLORENCE CITY	(FLO)	SC	1610	0	458	427	125
DARLINGTON	(04J)	SC	63	0	0	63	0
DILLON COUNTY	(DLC)	SC	44	0	0	44	0
MARION COUNTY	(MAO)	SC	89	0	0	89	0
MARLBORO COUNTY	(BBP)	SC	56	0	0	56	0
TOTAL			1262	0	458	679	125
GREER	(GSP)	SC	3053	943	472	1548	90
CLEMSON	(CEU)	SC	86	0	2	84	0
GREENVILLE DONALDSON CNTR	(7A1)	SC	73	0	0	73	0
GREENVILLE MUNICIPAL	(GMU)	SC	1631	0	25	1595	11
GREENWOOD COUNTY	(GRD)	SC	184	0	24	156	4
LANDRUM/FAIRVIEW	(33A)	SC	1	0	0	1	0
PICKENS	(LQK)	SC	54	0	2	52	0
RUTHERFORDTON	(57A)	NC	55	0	0	55	0
SPARTANBURG	(SPA)	SC	436	0	29	378	29
TOTAL			5573	943	554	3942	134
MYRTLE BEACH AFB	(MYR)	SC	0	0	0	0	0
ANDREWS MUNICIPAL	(PHH)	SC	8	0	1	7	0
CONWAY	(HYW)	SC	70	0	9	61	0
GEORGETOWN COUNTY	(GGE)	SC	139	0	16	123	0
MYRTLE BEACH	(CRE)	SC	604	0	97	505	2

TABLE 14 FISCAL YEAR 1984

INSTRUMENT APPROACHES HANDLED BY FAA-OPERATED APPROACH CONTROL FACILITIES, RAPCONS, AND RATCCS BY STATE

PRIMARY AND SECONDARY AIRPORTS	LOC IDENT	STATE ABBREV	TOTAL APPROACHES	AIR CARRIER	AIR TAXI	GENERAL AVIATION	MILITARY
SOUTH CAROLINA							
MYRTLE BEACH AFB	(CONTINUED)						
WHITEVILLE	(CPC)	NC	20	0	1	19	0
WILLIAMSBURG COUNTY	(CKI)	SD	1	0	0	1	0
TOTAL			842	0	124	716	2
SOUTH CAROLINA	STATE TOTAL		17728	3063	2418	9358	2889
SIOUX FALLS FOSS FLD	(FSD)	SD	5169	1999	546	2177	447
CANTON MUNICIPAL	(SDI)	SD	1	0	0	1	0
LUVERNE MUNICIPAL	(D19)	MN	2	0	0	2	0
MADISON MUNICIPAL	(MDS)	SD	52	0	0	52	0
PIPESTONE MUNICIPAL	(PQN)	MN	17	0	0	17	0
ROCK RAPIDS	(RRQ)	IA	21	0	0	21	0
SIOUX FALLS SKY HAVEN	(Y14)	SD	1	0	0	1	0
TOTAL			5263	1999	546	2271	447
SOUTH DAKOTA	STATE TOTAL		5263	1999	546	2271	447
BRISTOL TRI CITY	(TRI)	TN	4831	1146	988	2672	25
ABINGDON	(6A8)	VA	175	0	49	126	0
TOTAL			5006	1146	1037	2798	25
CHATTANOOGA	(CHA)	TN	6182	847	706	4383	246
CLEVELAND HARDWICK FIELD	(HD1)	TN	149	0	0	149	0
DALTON MUNICIPAL	(DNN)	GA	365	0	0	365	0
DAYTON	(2A0)	TN	26	0	0	26	0
JASPER/MARION CO-BRWN FLD	(APT)	TN	44	0	0	44	0
TOTAL			6766	847	706	4967	246
KNOXVILLE MCGHEE TYSON	(TYS)	TN	5127	1149	1406	2009	563
ATHENS MCMINN COUNTY	(MMI)	TN	30	0	0	30	0
KNOXVILLE DNTN MUNICIPAL	(DKX)	TN	232	0	0	232	0
MADISONVILLE	(MNV)	TN	10	0	0	10	0
SEVIERVILLE GATLINBURG	(3A9)	TN	82	0	0	82	0
TOTAL			5481	1149	1406	2363	563
MEMPHIS INTERNATIONAL	(MEM)	TN	21637	12089	3709	5560	279
ARLINGTON MUNICIPAL	(LHC)	TN	93	0	0	93	0
COVINGTON	(M04)	TN	37	0	0	37	0
MARSHALL COUNTY	(M41)	MS	39	0	0	39	0
MILLINGTON	(2M8)	TN	1	0	0	1	0
OLIVE BRANCH	(OLV)	MS	137	0	0	137	0
WALLS	(2M6)	MS	10	0	0	10	0
WEST MEMPHIS	(AWM)	AR	201	0	0	201	0
TOTAL			22155	12089	3709	6078	279
NASHVILLE METROPOLITAN	(BNA)	TN	14019	4731	2823	5974	491
GALLATIN	(M33)	TN	100	0	0	100	0
LEBANON MUNICIPAL	(M54)	TN	86	0	0	86	0
MURFREESBORO MUNICIPAL	(MBT)	TN	120	0	0	120	0
SMYRNA	(MQY)	TN	434	29	41	316	48
TOTAL			14759	4760	2864	6596	539
TENNESSEE	STATE TOTAL		54167	19991	9722	22802	1652
ABILENE	(ABI)	TX	1328	31	432	776	89
DYESS	(DYS)	TX	1128	24	0	15	1089
TOTAL			2456	55	432	791	1178
AMARILLO	(AMA)	TX	2355	582	364	1168	241
BORGER	(BGD)	TX	95	0	0	95	0
HEREFORD MUNICIPAL	(HRX)	TX	50	0	0	50	0
TRADEWIND AIRPORT	(TDW)	TX	154	0	0	154	0
TOTAL			2654	582	364	1467	241
AUSTIN	(AUS)	TX	9773	3471	1234	4947	121
AUSTIN/LAKEWAY AIRPARK	(3R9)	TX	1014	0	0	1014	0
BERGSTROM AFB	(BSM)	TX	34858	0	0	106	34752
BIRD'S NEST	(6R4)	TX	79	0	0	79	0
BUDA/RUTHERFORD RANCH	(85T)	TX	14	0	0	14	0
GEORGETOWN MUNICIPAL	(T04)	TX	1553	0	0	1553	0

TABLE 14 FISCAL YEAR 1984

INSTRUMENT APPROACHES HANDLED BY FAA-OPERATED APPROACH CONTROL FACILITIES, RAPCONS, AND RATCCS BY STATE

PRIMARY AND SECONDARY AIRPORTS	LOC IDENT	STATE ABBREV	TOTAL APPROACHES	AIR CARRIER	AIR TAXI	GENERAL AVIATION	MILITARY
TEXAS							
AUSTIN (CONTINUED)							
JONESTOWN BAR K	(5R3)	TX	58	0	0	58	0
LEANDER/KITTIE HILL	(77T)	TX	6	0	0	6	0
LOCKHART MUNICIPAL	(50R)	TX	42	0	0	42	0
LULING/THE CARTER MEM	(T91)	TX	50	0	0	50	0
SAN MARCOS MUNICIPAL	(T98)	TX	3229	0	0	3229	0
SAN MARCOS/ROBERT LOWMAN	(5R6)	TX	18	0	0	18	0
SMITHVILLE MUNICIPAL	(84R)	TX	18	0	0	18	0
SPICEWOOD/WINDERMERE	(88R)	TX	53	0	0	53	0
TAYLOR MUNICIPAL	(T74)	TX	8	0	0	8	0
TIMS AIRPARK	(3R3)	TX	1398	0	0	1398	0
TOTAL			52171	3471	1234	12593	34873
BEAUMONT PORT ARTHUR	(BPT)	TX	2428	10	1260	1144	14
BEAUMONT MUNICIPAL	(BMT)	TX	221	0	0	221	0
EVADALE	(EVA)	TX	16	0	0	16	0
KOUNTZE/SILSBEE	(45R)	TX	6	0	0	6	0
ORANGE COUNTY	(ORG)	TX	52	0	0	52	0
SABINE PASS	(TA1)	TX	74	0	0	74	0
TOTAL			2797	10	1260	1513	14
BROWNSVILLE INTERNATIONAL	(BRO)	TX	940	138	101	637	64
HARLINGEN INDUSTRIAL AP	(HRL)	TX	1272	561	147	490	74
TOTAL			2212	699	248	1127	138
COLLEGE STATION	(CLL)	TX	1118	1	357	694	66
BRENHAM	(11R)	TX	24	0	1	23	0
CALDWELL MUNICIPAL	(14R)	TX	3	0	0	3	0
COULTER FIELD	(CFD)	TX	17	0	1	16	0
NAVASOTA MUNI	(60R)	TX	4	0	1	3	0
TOTAL			1166	1	360	739	66
CORPUS CHRISTI	(CRP)	TX	4104	1099	314	1895	796
CORPUS CHRISTI NAS	(NGP)	TX	2747	0	0	0	2747
ROCKPORT ARANSAS COUNTY	(RKP)	TX	371	0	27	266	78
SINTON	(T69)	TX	50	0	0	25	25
TOTAL			7272	1099	341	2186	3646
DALLAS FT WORTH REGIONAL	(DFW)	TX	14230	11215	2463	536	16
ARLINGTON MUNICIPAL	(F54)	TX	48	0	2	46	0
DALLAS ADDISON	(ADS)	TX	1639	0	535	1098	6
DALLAS LOVE FIELD	(DAL)	TX	16028	6653	2132	7138	105
DALLAS REDBIRD	(RBD)	TX	350	0	43	301	6
DENTON	(DTO)	TX	35	0	0	35	0
FORT WORTH MEACHAM	(FTW)	TX	1444	0	248	1153	43
FORT WORTH OAK GROVE	(F72)	TX	11	0	0	11	0
HUDSON FIELD	(F42)	TX	5	0	0	5	0
LANCASTER	(LNC)	TX	3	0	0	3	0
TOTAL			33793	17868	5423	10326	176
EL PASO INTERNATIONAL	(ELP)	TX	957	387	78	383	109
BIGGS AFB	(BIF)	TX	41	0	0	7	34
TOTAL			998	387	78	390	143
GRAY AAF	(GRK)	TX	0	0	0	0	0
KILLEEN	(ILE)	TX	572	16	262	276	18
LAMPASS	(T28)	TX	30	0	0	25	5
TEMPLE	(TPL)	TX	877	14	265	546	52
TOTAL			1479	30	527	847	75
HOUSTON INTERCONTINENTAL	(IAH)	TX	29278	18651	6371	4221	35
ANAHUAC/CHAMBERS COUNTY	(T00)	TX	5	0	1	4	0
ANDRAU AIR PARK	(AAP)	TX	1939	0	9	1929	1
ARCOLA	(AXH)	TX	526	0	6	520	0
BAYTOWN	(HPY)	TX	144	0	3	141	0
BRAZORIA COUNTY	(LBX)	TX	815	47	288	480	0
CLEAR LAKE CITY	(CLC)	TX	623	1	620	2	0
CLEVELAND MUNICIPAL	(6R3)	TX	15	0	1	14	0
CONROE	(CXO)	TX	514	3	7	499	5
ELLINGTON AFB	(EFD)	TX	1271	52	46	564	609
GALVESTON	(GLS)	TX	1159	4	238	772	145
HOUSTON CLOVER FIELD	(T02)	TX	60	0	3	57	0
HOUSTON HOBBY	(HOU)	TX	24922	12233	1558	11024	107

TABLE 14 FISCAL YEAR 1984

INSTRUMENT APPROACHES HANDLED BY FAA-OPERATED APPROACH CONTROL FACILITIES, RAPCONS, AND RATCOS BY STATE

PRIMARY AND SECONDARY AIRPORTS	LOC IDENT	STATE ABBREV	TOTAL APPROACHES	AIR CARRIER	AIR TAXI	GENERAL AVIATION	MILITARY
TEXAS							
HOUSTON INTERCONTINENTAL (CONTINUED)							
HOUSTON/LAKESIDE	(T86)	TX	943	2	0	937	4
LA PORTE	(T41)	TX	176	1	3	171	1
LEAGUE CITY	(SPX)	TX	210	0	0	208	2
LIBERTY AIR	(T78)	TX	26	0	0	26	0
SUGARLAND	(SGR)	TX	1398	4	281	1111	2
TOMBALL D W HOOKS	(DWH)	TX	1620	1	18	1564	37
TOTAL			65644	30999	9453	24244	948
LONGVIEW	(GGG)	TX	1037	0	323	670	44
BIG SANDY	(1F8)	TX	0	0	0	0	0
CARTHAGE	(4F2)	TX	0	0	0	0	0
GILMER-UPSHUR COUNTY	(4F4)	TX	0	0	0	0	0
GLADEWATER MUNICIPAL	(07F)	TX	0	0	0	0	0
HENDERSON	(F12)	TX	96	0	0	96	0
MARSHALL/HARRISON COUNTY	(ASL)	TX	0	0	0	0	0
TOTAL			1133	0	323	766	44
LUBBOCK	(LBB)	TX	2892	1054	203	1149	486
PLAINVIEW HALE COUNTY	(PVW)	TX	24	0	0	19	5
TOTAL			2916	1054	203	1168	491
MC ALLEN	(MFE)	TX	1191	247	92	819	33
TOTAL			1191	247	92	819	33
MIDLAND	(MAF)	TX	2056	635	222	1141	58
ANDREWS	(E11)	TX	6	0	0	6	0
MABEE RANCH	(7TX)	TX	2	0	0	2	0
MIDLAND AIRPARK	(MDD)	TX	149	0	0	149	0
ODESSA ECTOR COUNTY	(E02)	TX	54	0	0	54	0
TOTAL			2267	635	222	1352	58
SAN ANGELO	(SJT)	TX	1255	6	343	638	268
TOTAL			1255	6	343	638	268
SAN ANTONIO INTERNATIONAL	(SAT)	TX	14961	6778	1241	6722	220
NEW BRAUNFELS MUNICIPAL	(3R5)	TX	194	0	1	191	2
SAN ANTONIO STINSON	(SSF)	TX	187	0	4	138	45
TOTAL			15342	6778	1246	7051	267
TYLER	(TYR)	TX	2137	0	1100	1032	5
MINEOLA	(3F9)	TX	4	0	1	3	0
TOTAL			2141	0	1101	1035	5
WACO MUNICIPAL	(ACT)	TX	1546	0	467	992	87
MARLIN	(T15)	TX	8	0	0	8	0
MCGREGOR	(F60)	TX	77	0	0	77	0
WACO JAMES CONNALLY	(CNW)	TX	350	1	10	287	52
TOTAL			1981	1	477	1364	139
WICHITA FALLS	(SPS)	TX	0	0	0	0	0
WICHITA FALLS/KICKAPOO DT	(T47)	TX	72	0	0	72	0
WICHITA VALLEY	(F14)	TX	58	0	0	58	0
TOTAL			130	0	0	130	0
TEXAS STATE TOTAL			200998	63922	23727	70546	42803
SALT LAKE CITY INTL	(SLC)	UT	23086	12087	5435	5010	554
OGDEN MUNICIAPL	(OGD)	UT	466	1	5	442	18
PROVO	(PVU)	UT	536	1	113	422	0
SALT LAKE CITY MUNI 2	(U42)	UT	3	0	3	0	0
TOTAL			24091	12089	5556	5874	572
UTAH STATE TOTAL			24091	12089	5556	5874	572
BURLINGTON INTERNATIONAL	(BTV)	VT	2715	531	1202	848	134
FRANKLIN COUNTY	(1B7)	VT	7	0	0	7	0
PLATTSBURGH AFB	(PBG)	NY	851	0	0	20	831
PLATTSBURGH MUNICIPAL	(PLB)	NY	402	0	215	153	34
TOTAL			3975	531	1417	1028	999

TABLE 14 FISCAL YEAR 1984

INSTRUMENT APPROACHES HANDLED BY FAA-OPERATED APPROACH CONTROL FACILITIES, RAPCONS, AND RATCOS BY STATE

PRIMARY AND SECONDARY AIRPORTS	LOC IDENT	STATE ABBREV	TOTAL APPROACHES	AIR CARRIER	AIR TAXI	GENERAL AVIATION	MILITARY
VERMONT							
VERMONT STATE TOTAL			3975	531	1417	1028	999
NORFOLK REGIONAL	(ORF)	VA	9902	4781	1686	2775	660
CAMP PERRY	(W94)	VA	64	0	61	3	0
CHESAPEAKE	(W36)	VA	88	0	0	88	0
FRANKLIN MUNI-J B ROSE	(FKN)	VA	73	0	0	67	6
GLOUCESTER	(W57)	VA	9	0	0	9	0
HELFA	(HFV)	VA	23	0	0	23	0
NEWPORT NEWS	(PHF)	VA	3176	0	1358	1018	800
PORTSMOUTH/HAMPTON ROADS	(PVG)	VA	99	0	0	99	0
SUFFOLK	(SFQ)	VA	6	0	0	6	0
WAKEFIELD	(AKQ)	VA	5	0	0	5	0
WEST POINT	(W97)	VA	58	0	0	55	3
WILLIAMSBURG JAMESTOWN	(W70)	VA	81	0	0	81	0
TOTAL			13584	4781	3105	4229	1469
RICHMOND BYRD INTL	(RIC)	VA	10328	2091	3680	3608	949
ASHLAND HANOVER	(W83)	VA	202	0	7	178	17
HOPEWELL	(HPW)	VA	0	0	0	0	0
PETERSBURG MUNICIPAL	(PTB)	VA	168	0	6	97	65
RICHMOND CHESTERFIELD CO	(W98)	VA	507	0	64	407	36
TOTAL			11205	2091	3757	4290	1067
ROANOKE	(ROA)	VA	3078	880	969	1224	5
BLACKSBURG	(BCB)	VA	77	0	0	77	0
BLUEFIELD	(BLF)	WV	147	0	42	105	0
DUBLIN/NEW RIVER VALLEY	(PSK)	VA	93	0	2	90	1
HILLSVILLE	(HLX)	VA	16	0	0	16	0
TOTAL			3411	880	1013	1512	6
WASHINGTON DULLES INTL	(IAD)	VA	7882	2786	1037	3521	538
CULPEPER	(W49)	VA	28	0	0	28	0
LEESBURG	(W09)	VA	100	0	3	97	0
MANASSAS MUNICIPAL	(W10)	VA	356	0	91	236	29
MARTINSBURG	(MRB)	WV	366	0	16	195	155
WARRENTON-FAUQUIER	(W66)	VA	30	0	0	30	0
WINCHESTER	(W16)	VA	106	0	5	101	0
WOODBRIDGE	(W22)	VA	23	0	1	22	0
TOTAL			8891	2786	1153	4230	722
VIRGINIA STATE TOTAL			37091	10538	9028	14261	3264
MOSES LAKE GRANT	(MWH)	WA	899	3	54	783	59
EPHRATA	(EPH)	WA	116	0	21	93	2
TOTAL			1015	3	75	876	61
SEATTLE TACOMA INTL	(SEA)	WA	27871	18787	7539	1481	64
BREMERTON KITSAP COUNTY	(PWT)	WA	1381	11	151	1146	73
RENTON	(RNT)	WA	661	0	0	609	52
SEATTLE BOEING	(BFI)	WA	7886	452	1318	5973	143
TOTAL			37799	19250	9008	9209	332
SPOKANE INTERNATIONAL	(GEG)	WA	6146	2075	2354	1568	149
COEUR D ALENE	(COE)	ID	851	0	108	711	32
SPOKANE FELTS FIELD	(SFF)	WA	544	1	54	489	0
TOTAL			7541	2076	2516	2768	181
TACOMA MCCHORD AFB	(TCM)	WA	0	0	0	0	0
GRAY AAF	(GRF)	WA	37	0	1	11	25
OLYMPIA	(OLM)	WA	1192	0	43	1109	40
SHELTON	(SHN)	WA	14	0	0	12	2
SPANAWAY	(S44)	WA	3	0	0	3	0
TACOMA INDUSTRIAL	(TIW)	WA	554	0	4	544	6
TOTAL			1800	0	48	1679	73
YAKIMA AIR TERMINAL	(YKM)	WA	2767	0	1706	919	142
TOTAL			2767	0	1706	919	142
WASHINGTON STATE TOTAL			50922	21329	13353	15451	789
CHARLESTON	(CRW)	WV	3226	623	629	1730	244

TABLE 14 FISCAL YEAR 1984

INSTRUMENT APPROACHES HANDLED BY FAA-OPERATED APPROACH CONTROL FACILITIES, RAPCONS, AND RATCOS BY STATE

PRIMARY AND SECONDARY AIRPORTS	LOC IDENT	STATE ABBREV	TOTAL APPROACHES	AIR CARRIER	AIR TAXI	GENERAL AVIATION	MILITARY
WEST VIRGINIA							
CHARLESTON	(CONTINUED)						
BECKLEY	(BKW)	WV	1369	26	347	987	9
PINEVILLE	(I16)	WV	55	0	12	43	0
SUMMERSVILLE	(I07)	WV	78	0	10	68	0
TOTAL			4728	649	998	2828	253
CLARKSBURG PENEDUM	(CKB)	WV	2025	429	663	929	4
ELKINS	(EKN)	WV	459	100	98	254	7
FAIRMONT MUNI	(4G7)	WV	3	0	0	3	0
MORGANTOWN	(MGW)	WV	1639	77	748	779	35
TOTAL			4126	606	1509	1965	46
HUNTINGTON	(HTS)	WV	2267	247	799	1184	37
ASHLAND BOYD COUNTY	(I28)	KY	507	0	7	498	2
JACKSON/J A RHODES	(I43)	OH	52	0	0	52	0
POINT PLEASANT	(3I2)	WV	14	0	0	14	0
PORTSMOUTH SCIOTO COUNTY	(PMH)	OH	134	0	1	132	1
TOTAL			2974	247	807	1880	40
WEST VIRGINIA	STATE TOTAL		11828	1502	3314	6673	339
GREEN BAY AUSTIN STRAUBEL	(GRB)	WI	2284	803	477	905	99
APPLETON	(ATW)	WI	1402	608	63	731	0
CARTER	(92C)	WI	6	0	0	6	0
CLINTONVILLE	(CLI)	WI	59	0	9	50	0
MANITOWOC	(MTW)	WI	402	0	154	248	0
MENOMINEE	(MNM)	MI	242	0	123	109	10
OCONTO MUNICIPAL	(OCQ)	WI	17	0	1	16	0
STURGEON BAY	(SUE)	WI	136	0	6	111	19
TOTAL			4548	1411	833	2176	128
LACROSSE	(LSE)	WI	1652	343	429	863	17
CALEDONIA/HOUSTON CNTY	(CHU)	MN	16	0	0	16	0
CRANDON MUNICIPAL	(Y55)	WI	2	0	0	2	0
WINONA	(ONA)	MN	107	0	0	106	1
TOTAL			1777	343	429	987	18
MADISON	(MSN)	WI	5480	2172	301	2774	233
MADISON MOREY	(C29)	WI	233	0	0	233	0
PORTAGE	(C47)	WI	86	0	0	86	0
WATERTOWN MUNICIPAL	(RYV)	WI	150	0	0	150	0
TOTAL			5949	2172	301	3243	233
MILWAUKEE MITCHELL	(MKE)	WI	13392	8299	865	3810	418
BURLINGTON MUNICIPAL	(C52)	WI	62	0	0	62	0
HARTFORD	(C31)	WI	44	0	0	44	0
KENOSHA	(ENW)	WI	507	0	0	504	3
LAKE GENEVA PLAYBOY	(C02)	WI	88	0	0	88	0
MILWAUKEE TIMMERMAN	(MWC)	WI	1023	0	0	1022	1
RACINE	(RAC)	WI	754	0	1	753	0
WAUKESHA	(UES)	WI	589	0	0	583	6
WEST BEND	(ETB)	WI	285	0	0	285	0
TOTAL			16744	8299	866	7151	428
WISCONSIN	STATE TOTAL		29018	12225	2429	13557	807
CASPER	(CPR)	WY	1822	438	505	860	19
TOTAL			1822	438	505	860	19
CHEYENNE	(CYS)	WY	761	120	283	285	73
TOTAL			761	120	283	285	73
WYOMING	STATE TOTAL		2583	558	788	1145	92
PAGO PAGO IFSS	(TUT)	AS	570	289	181	22	78
TOTAL			570	289	181	22	78
AMERICAN SAMOA	STATE TOTAL		570	289	181	22	78
KWAJALEIN AAF	(KWA)	MH	51	6	9	0	36

TABLE 14 FISCAL YEAR 1984

INSTRUMENT APPROACHES HANDLED BY FAA-OPERATED APPROACH CONTROL FACILITIES, RAPCONS, AND RATCCS BY STATE

PRIMARY AND SECONDARY AIRPORTS	LOC IDENT	STATE ABBREV	TOTAL APPROACHES	AIR CARRIER	AIR TAXI	GENERAL AVIATION	MILITARY
WAKE ISLAND							
KWAJALEIN AAF (CONTINUED)							
TOTAL			51	6	9	0	36
WAKE ISLAND STATE TOTAL			51	6	9	0	36

CHAPTER V

ACTIVITY AT FAA FLIGHT SERVICE STATIONS
(INTERNATIONAL AND DOMESTIC)

TABLE 15 FISCAL YEAR 1984 CONTINUED

ACTIVITY AT FAA FLIGHT SERVICE STATIONS

STATE AND LOCATION NAME	LOC IDENT.	FAC. TYPE	CHANGE DATE	DESCRIPTION OF CHANGE	TOTAL FLIGHT SERVICES	AIRCRAFT CONTACTED AIR CARRIER	AIR TAXI	GENERAL AVIATION	MILITARY	TOTAL	FLIGHT PLANS ORIGINATED	RADIO CONTACTS	PILOT BRIEFS	AIRPORT ADVISORIES
REGIONAL SUMMARY														
ALASKAN														
IFR-OVER						70418	60295	31073	9617	151353	52206			
VFR						22571	227656	521595	17329	789161	232186			
TOTAL	2136098				92989	267951	552618	26946	940514	284392	1263083	310850	436711	
CENTRAL														
IFR-OVER						39279	55990	132874	10553	238596	400239			
VFR						10609	39389	399223	12867	462088	88432			
TOTAL	4328452				49888	95379	532097	23420	700784	488671	906729	1175163	310578	
EASTERN														
IFR-OVER						15997	70312	186540	17968	290817	1164380			
VFR						1211	28338	370788	31030	431417	130346			
TOTAL	8376130				17208	98700	557328	48998	722234	1294726	972070	2532222	284566	
GREAT LAKES														
IFR-OVER						67509	83548	233193	14455	398705	1121866			
VFR						1487	24453	512209	24890	563049	171356			
TOTAL	8503706				69096	108111	745402	39345	961954	1293222	1270699	2477654	300188	
NEW ENGLAND														
IFR-OVER						4612	17037	37842	3013	62504	225991			
VFR						1438	11157	124769	4832	142196	51087			
TOTAL	1794506				6050	28194	162611	7845	204700	277078	291556	517825	75721	
NORTHWEST MT														
IFR-OVER						53457	59174	118890	13517	245038	410187			
VFR						5670	47832	689976	21165	764593	222850			
TOTAL	4669725				59127	107056	808866	34682	1009731	633037	1181933	1196960	369110	
SOUTHERN														
IFR-OVER						53141	66807	310328	35511	465787	1564007			
VFR						1903	23509	630917	74372	730701	255248			
TOTAL	10856582				55044	90316	941245	109883	1196188	1819255	1594597	3011792	486606	
SOUTHWEST														
IFR-OVER						29049	31038	197275	30242	287604	901881			
VFR						10420	76079	644432	43861	774792	205961			
TOTAL	7852196				39469	107117	841707	74103	1062396	1107842	1195221	2287058	317137	
WESTERN-PAC														
IFR-OVER						25196	34738	69481	10662	140077	564452			
VFR						1917	159750	996822	46141	1204640	413400			
TOTAL	6565281				27113	194498	1066303	56803	1344717	977852	1598810	1632430	383351	
GRAND TOTAL														
IFR-OVER						358758	459039	1317446	145538	2280781	6405209			
VFR						57226	638293	4890731	276487	5862737	1770866			
TOTAL	54775576				415984	1097332	6208177	422025	8143518	8176075	10274696	15141954	2963968	

TABLE 15 FISCAL YEAR 1984

ACTIVITY AT FAA FLIGHT SERVICE STATIONS

STATE AND LOCATION NAME	LOC IDENT.	FAC. TYPE	CHANGE DATE	DESCRIPTION OF CHANGE	TOTAL FLIGHT SERVICES	AIRCRAFT CONTACTED AIR CARRIER	AIR TAXI	GENERAL AVIATION	MILITARY	TOTAL	FLIGHT PLANS ORIGINATED	RADIO CONTACTS	PILOT BRIEFS	AIRPORT ADVISORIES
ALABAMA														
ANNISTON	(ANB)	FSS												
IFR-DVFR			3070	7		4457	1448		8982	7212				
VFR			1	0		11498	3308		14807	3433				
TOTAL	97375		3071	7		15955	4756		23789	10645		29568	26148	17476
BIRMINGHAM	(PHM)	FSS												
IFR-DVFR			917	338		9515	1432		12202	53659				
VFR			1	15		7913	2044		9973	4384				
TOTAL	330871		918	353		17428	3476		22175	58043		23531	96305	0
DOTHAN	(DHN)	FSS												
IFR-DVFR			65	333		1547	2152		4097	16691				
VFR			0	28		5632	4167		9827	4699				
TOTAL	124052		65	361		7179	6319		13924	21390		15904	33674	430
MOBILE BATES FIELD	(MOB)	FSS												
IFR-DVFR			1392	354		3142	1280		6168	33590				
VFR			21	19		5839	5011		10890	4488				
TOTAL	203726		1413	373		8981	6291		17058	38078		21476	55256	1503
MONTGOMERY DANNELLY FIELD	(MGM)	FSS												
IFR-DVFR			717	251		4274	2092		7344	23670				
VFR			2	50		4968	2766		7796	4256				
TOTAL	136540		719	321		9242	4858		15140	27926		11639	32774	2017
MUSCLE SHOALS	(MSL)	FSS												
IFR-DVFR			5647	835		10200	431		17113	18623				
VFR			240	319		22036	763		23358	4882				
TOTAL	168667		5887	1154		32236	1194		40471	23505		62050	40593	30717
TUSCALOOSA VAN DE GRAAF	(TCL)	FSS												
IFR-DVFR			1637	17		3035	427		5116	11074				
VFR			17	0		9405	338		9760	3320				
TOTAL	104294		1654	17		12440	765		14876	14394		20758	30315	12151
ALABAMA	STATE TOTAL													
IFR-DVFR			13445	2145		36170	9262		61022	164519				
VFR			282	441		67291	18397		86411	29462				
TOTAL	1165525		13727	2586		103461	27659		147433	193981		184926	315065	64294
ALASKA														
BARROW	(BRW)	FSS												
IFR-DVFR			4163	2497		1481	160		8301	3156				
VFR			257	14842		5511	137		20747	7518				
TOTAL	76612		4420	17339		6992	297		29048	10674		55520	13108	17622
BETHEL	(BET)	FSS												
IFR-DVFR			2959	3617		1169	484		8229	2061				
VFR			868	17473		27767	613		46721	15610				
TOTAL	128422		3827	21090		28936	1097		54950	17671		77462	19065	2893
BETTLES	(BTT)	FSS												
IFR-DVFR			648	1312		469	158		2587	674				
VFR			96	5706		8200	101		14103	4304				
TOTAL	36556		744	7018		8669	259		16690	4978		27420	4955	10430
BIG DELTA	(BIG)	FSS												
IFR-DVFR			21	75		158	1608		1862	159				
VFR			9	841		5580	5335		11765	1918				
TOTAL	27473		30	916		5738	6943		13527	2077		23184	4846	6090
COLD BAY	(CDB)	FSS												
IFR-DVFR			5253	1257		3426	1104		11050	3705				
VFR			465	1755		10369	199		12788	1259				
TOTAL	47466		5718	3022		13795	1303		23838	4964		56389	6850	10689
CORDOVA	(CDV)	FSS												
IFR-DVFR			6339	693		374	343		7739	278				
VFR			917	8976		7883	775		18551	7411				
TOTAL	56398		7256	9659		8257	1118		26290	7689		48840	7365	7730
DEADHORSE	(SCC)	FSS												
IFR-DVFR			8082	3051		4175	78		15386	6832				
VFR			226	17657		9186	46		27125	2912				
TOTAL	97753		8308	20718		13361	124		42511	9744		81878	17877	31535
DILLINGHAM	(DLG)	FSS												
IFR-DVFR			2989	525		4450	44		8008	4909				

TABLE 15 FISCAL YEAR 1984 CONTINUED

ACTIVITY AT FAA FLIGHT SERVICE STATIONS

STATE AND LOCATION NAME	LOC IDENT.	FAC. TYPE	CHANGE DATE	DESCRIPTION OF CHANGE	AIRCRAFT CONTACTED: AIR CARRIER	AIR TAXI	GENERAL AVIATION	MILITARY	TOTAL	FLIGHT PLANS ORIGINATED	RADIO CONTACTS	PILOT BRIEFS	AIRPORT ADVISORIES
					TOTAL ******* FLIGHT SERVICES				*******				
ALASKA				(CONTINUED)									
DILLINGHAM				(CONTINUED)									
VFR			222	5117	52097	31	57467	3547					
TOTAL	99297		3211	5642	56547	75	65475	8456	11260	8455	56274		
FAIRBANKS	(FAI)	FSS											
IFR-OVFR			932	1897	887	350	4066	5778					
VFR			25	12579	40438	1934	54976	19145					
TOTAL	202362		957	14476	41325	2284	59042	24923	80687	46737	136		
FAREWELL	(FWL)	FSS											
IFR-OVFR			8	16	5	9	38	3					
VFR			3	98	235	11	337	52					
TOTAL	733		11	114	240	20	375	55	408	124	198		
GULKANA	(GKN)	FSS											
IFR-OVFR			11	32	348	26	477	282					
VFR			0	2203	13128	391	15722	3124					
TOTAL	35953		11	2295	13476	417	16199	3406	19363	6471	10964		
HOMER	(HOM)	FSS											
IFR-OVFR			1749	2940	837	178	5704	467					
VFR			2051	6507	41099	401	50058	22085					
TOTAL	127150		3800	9447	41936	579	55762	22552	55869	13142	43613		
ILIAMNA	(ILI)	FSS											
IFR-OVFR			1855	1	1430	10	3296	619					
VFR			501	1	29491	99	30092	7823					
TOTAL	64976		2356	2	30921	109	33388	8442	31669	7352	14670		
JUNEAU	(JNU)	FSS											
IFR-OVFR			1880	114	192	96	2282	1356					
VFR			136	30467	12091	702	43396	31317					
TOTAL	135312		2016	30581	12283	798	45678	32673	74144	12144	2356		
KENAI MUNICIPAL	(ENA)	FSS											
IFR-OVFR			1553	6036	1755	1051	10395	4351					
VFR			2980	23445	32533	545	59503	27348					
TOTAL	179348		4533	29481	34288	1596	69998	31699	100414	23026	14305		
KETCHIKAN	(KTN)	FSS											
IFR-OVFR			5816	391	2226	172	8595	2161					
VFR			80	20577	53662	179	74498	3416					
TOTAL	110623		5896	20958	55888	351	83093	5577	82698	8188	20458		
KING SALMON	(AKN)	FSS											
IFR-OVFR			3708	17	1428	1075	6228	1717					
VFR			299	23	17474	356	18152	4276					
TOTAL	72108		4007	40	18902	1431	24380	5993	32543	17871	2043		
KOTZEBUE	(OTZ)	FSS											
IFR-OVFR			4842	1051	441	730	7074	2351					
VFR			9975	18432	10580	1071	40058	17100					
TOTAL	119484		14817	19493	11021	1801	47132	19451	58209	16725	40695		
MC GRATH	(MCG)	FSS											
IFR-OVFR			1170	2524	2079	451	6224	1526					
VFR			101	2232	27037	276	29646	9521					
TOTAL	84142		1271	4756	29116	727	35870	11047	40888	13089	19891		
NOME	(OME)	FSS											
IFR-OVFR			8222	10457	960	852	20491	7548					
VFR			2286	25943	7469	866	36564	11423					
TOTAL	149035		10508	36400	8429	1718	57055	18971	97657	27019	35328		
NORTHWAY	(ORT)	FSS											
IFR-OVFR			117	101	322	36	576	158					
VFR			61	1928	6957	93	9039	3534					
TOTAL	25955		178	2029	7279	129	9515	3692	15007	4478	5905		
PALMER	(PAQ)	FSS											
IFR-OVFR			4	2	38	1	45	36					
VFR			2	20	20397	194	20613	1985					
TOTAL	44184		6	22	20435	195	20658	2021	28729	9742	23979		
SITKA	(SIT)	FSS											
IFR-OVFR			5914	0	1248	310	7472	806					
VFR			979	0	44625	2243	47847	16095					
TOTAL	111863		6893	0	45873	2553	55319	16901	85188	11371	15720		

TABLE 15 FISCAL YEAR 1984 CONTINUED

ACTIVITY AT FAA FLIGHT SERVICE STATIONS

STATE AND LOCATION NAME	LOC IDENT.	FAC. TYPE	TOTAL FLIGHT SERVICES	AIRCRAFT CONTACTED: AIR CARRIER CHANGE DATE	AIR TAXI DESCRIPTION OF CHANGE	GENERAL AVIATION	MILITARY	FLIGHT PLANS ORIGINATED: TOTAL	FLIGHT PLANS ORIGINATED	RADIO CONTACTS	PILOT BRIEFS	AIRPORT ADVISORIES
ALASKA				(CONTINUED)								
TALKEETNA	(TKA)	FSS										
IFR-DVFR				34	40	287	103	464	230			
VFR				0	1842	27892	572	30306	4310			
TOTAL	48990			34	1882	28179	675	30770	4540	39698	4570	24851
TANANA	(TAL)	FSS										
IFR-DVFR				20	1220	109	19	1368	278			
VFR				30	5305	4924	39	10298	1926			
TOTAL	20994			50	6525	5033	58	11666	2204	16635	2460	8596
YAKUTAT	(YAK)	FSS										
IFR-DVFR				2129	359	729	169	3396	765			
VFR				2	3697	4970	120	8789	3227			
TOTAL	27809			2131	4066	5699	289	12185	3992	21322	3820	9743
ALASKA	STATE TOTAL											
IFR-DVFR				70418	40295	31023	9617	151353	52206			
VFR				22571	227656	521595	17329	789161	232186			
TOTAL	2130998			92989	267951	552618	26946	940514	284392	1263081	310850	436711
ARIZONA												
DOUGLAS	(DUG)	FSS										
IFR-DVFR				6	9	915	48	978	735			
VFR				4	413	8870	470	9757	4862			
TOTAL	30997			10	422	9785	518	10735	5597	16346	4534	5879
PHOENIX SKY HARBOR INTL	(PHX)	FSS										
IFR-DVFR				4337	8	8702	1462	14509	32886			
VFR				3	17936	82825	3815	104579	48568			
TOTAL	573720			4340	17944	91527	5277	119088	81454	125169	145862	0
PRESCOTT	(PRC)	FSS										
IFR-DVFR				186	837	2346	596	3965	1617			
VFR				2	8372	53404	413	62191	5322			
TOTAL	105912			188	9209	55750	1009	66156	6939	83827	12939	58151
TUCSON	(TUS)	FSS										
IFR-DVFR				151	136	1038	276	1501	17893			
VFR				4	2931	22974	1110	26989	16814			
TOTAL	163512			155	3037	24012	1386	28590	34707	33441	32754	0
YUMA INTERNATIONAL	(YUM)	FSS										
IFR-DVFR				4	13	162	4	183	822			
VFR				1	30	1635	26	1592	1132			
TOTAL	15389			5	43	1797	30	1875	1954	1954	4803	7
ARIZONA	STATE TOTAL											
IFR-DVFR				4684	1033	13163	2386	21236	53953			
VFR				14	29652	169708	5834	205208	76698			
TOTAL	889530			4698	30655	182871	8220	226444	130651	260737	200892	64037
ARKANSAS												
ELDORADO	(ELD)	FSS										
IFR-DVFR				1530	1728	3226	71	6555	3198			
VFR				27	1744	8895	99	10765	647			
TOTAL	41904			1557	3472	12121	170	17320	3845	20412	8447	12783
FAYETTEVILLE DRAKE FIELD	(FYV)	FSS										
IFR-DVFR				61	1824	1296	40	3221	10473			
VFR				2	95	5322	98	5507	1369			
TOTAL	77302			63	1939	6618	138	8728	11842	10032	22445	1387
HARRISON BOONE COUNTY	(HRO)	FSS										
IFR-DVFR				2157	939	3421	77	6564	3169			
VFR				30	216	11739	183	12168	495			
TOTAL	46264			2187	1125	15160	260	18732	3664	23733	10102	12990
JONESBORO	(JBR)	FSS										
IFR-DVFR				2451	19	4639	159	7268	4257			
VFR				82	2	20063	183	20330	1041			
TOTAL	63154			2533	21	24702	342	27598	5298	39649	12480	23862
LITTLE ROCK ADAMS FIELD	(LIT)	FSS										
IFR-DVFR				266	2139	6396	1289	10060	52205			
VFR				6	252	11951	2356	14575	8311			
TOTAL	386211			272	2371	18347	3645	24535	60516	26703	120272	0

TABLE 15 FISCAL YEAR 1984 CONTINUED

ACTIVITY AT FAA FLIGHT SERVICE STATIONS

STATE AND LOCATION NAME	LOC IDENT.	FAC. TYPE	CHANGE DATE	DESCRIPTION OF CHANGE	TOTAL ******* FLIGHT SERVICES	AIRCRAFT CONTACTED: AIR CARRIER	AIR TAXI	GENERAL AVIATION	MILITARY	******* TOTAL	FLIGHT PLANS ORIGINATED	RADIO CONTACTS	PILOT BRIEFS	AIRPORT ADVISORIES
ARKANSAS				(CONTINUED)										
PINE BLUFF GRIDER FIELD	(PBF)	FSS												
IFR-DVFR			2		58	1574	118	1762	1066					
VFR			0		374	9483	258	10115	433					
TOTAL	23827		2		442	11057	376	11977	1499	23664	4476	10355		
ARKANSAS	STATE TOTAL													
IFR-DVFR			6467		6657	20552	1754	35430	74368					
VFR			147		2633	67453	3177	73460	12296					
TOTAL	638662		6614		9340	88005	4931	108890	86664	144193	178222	61377		
CALIFORNIA														
ARCATA	(ACV)	FSS												
IFR-DVFR			4789		6057	4779	509	16144	2925					
VFR			54		2356	12923	2359	17692	1385					
TOTAL	76770		4843		8423	17702	2868	33836	4310	58217	17157	24820		
BAKERSFIELD MEADOWS FLD	(BFL)	FSS												
IFR-DVFR			103		1319	1972	288	3682	7833					
VFR			2		600	23830	1117	25549	5354					
TOTAL	121599		105		1919	25802	1405	29231	13187	32726	32997	2178		
BLYTHE	(BLH)	FSS												
IFR-DVFR			27		16	417	78	538	701					
VFR			433		1393	24834	1102	27762	1667					
TOTAL	47174		460		1409	25251	1180	28300	2368	33303	7069	23323		
CRESCENT CITY	(CEC)	FSS												
IFR-DVFR			3		607	1429	68	2107	720					
VFR			2		671	5397	133	6203	348					
TOTAL	18950		5		1278	6826	201	8310	1068	9737	4252	6966		
DAGGETT	(DAG)	FSS												
IFR-DVFR			54		156	647	679	1536	1031					
VFR			1		585	27046	8923	36555	5069					
TOTAL	77439		55		741	27693	9602	38091	6100	60396	13574	24944		
FRESNO AIR TERMINAL	(FAT)	FSS												
IFR-DVFR			103		536	1787	535	3011	21646					
VFR			4		626	26352	1223	28205	13449					
TOTAL	298026		107		1212	28139	1758	31216	35095	32948	98310	280		
IMPERIAL	(IPL)	FSS												
IFR-DVFR			20		951	463	88	1522	1341					
VFR			0		8941	32531	1438	42910	2095					
TOTAL	77928		20		9892	32994	1526	44432	3436	12629	13312	34599		
LANCASTER FOX AIRPORT	(WJF)	FSS												
IFR-DVFR			66		358	1170	257	1851	25256					
VFR			11		4467	32964	3140	40582	11867					
TOTAL	243001		77		4825	34134	3397	42433	37123	37834	63161	11302		
LOS ANGELES INTERNATIONAL	(LAX)	FSS												
IFR-DVFR			1212		1259	3216	417	6104	49133					
VFR			50		4756	81418	840	87064	23857					
TOTAL	571674		1262		6015	84634	1257	93168	72990	96075	166263	0		
MARYSVILLE YUBA COUNTY	(MYV)	FSS												
IFR-DVFR			1[illegible]		367	5220	364	5970	3026					
VFR			[illegible]		1896	26371	232	28489	2518					
TOTAL	66075		[illegible]		2253	31591	596	34459	5544	79107	10264	29045		
NEEDLES	(EED)	FSS												
IFR-DVFR			2		0	100	2	104	73					
VFR			0		7	5701	28	5736	458					
TOTAL	8888		2		7	5801	30	5840	531	7288	993	3806		
OAKLAND INTERNATIONAL	(OAK)	FSS												
IFR-DVFR			3628		2118	5771	362	11979	83209					
VFR			22		1750	89452	1743	92967	33615					
TOTAL	697338		3650		3868	95223	2105	104846	116824	107097	179422	0		
ONTARIO	(ONT)	FSS												
IFR-DVFR			252		593	649	184	1668	51151					
VFR			19		856	34278	556	35719	26540					
TOTAL	530749		271		1449	34927	740	37387	77691	38932	168990	0		
PASO ROBLES	(PRB)	FSS												
IFR-DVFR			20		538	1816	599	2973	3531					

TABLE 15 FISCAL YEAR 1984 CONTINUED

ACTIVITY AT FAA FLIGHT SERVICE STATIONS

STATE AND LOCATION NAME	LOC IDENT.	FAC. TYPE	CHANGE DATE	DESCRIPTION OF CHANGE	TOTAL FLIGHT SERVICES	AIRCRAFT CONTACTED AIR CARRIER	AIR TAXI	GENERAL AVIATION	MILITARY	TOTAL	FLIGHT PLANS ORIGINATED	RADIO CONTACTS	PILOT BRIEFS	AIRPORT ADVISORIES
CALIFORNIA				(CONTINUED)										
PASO ROBLES				(CONTINUED)										
VFR			2	1003		47572	3680			52257	5952			
TOTAL	131004		22	1541		49388	4279			55230	9483	66448	28404	33964
RED BLUFF	(RBL)	FSS												
IFR-OVFR			911	2710		4563	252			8436	27242			
VFR			1	2057		43988	259			46305	9438			
TOTAL	243127		912	4767		48551	511			54741	36680	63173	57513	21510
SACRAMENTO EXECUTIVE	(SAC)	FSS												
IFR-OVFR			115	909		2472	232			3728	42134			
VFR			18	941		34756	559			36274	18681			
TOTAL	382602		133	1850		37228	791			40002	60815	47390	110485	7247
SALINAS MUNICIPAL	(SNS)	FSS												
IFR-OVFR			243	1732		2432	274			4681	11696			
VFR			4	216		18277	1746			20243	7677			
TOTAL	135644		247	1948		20709	2020			24924	19373	23927	35987	6848
SAN DIEGO LINDBERG	(SAN)	FSS												
IFR-OVFR			69	167		1186	260			1682	47306			
VFR			3	589		45881	930			47403	38759			
TOTAL	438483		72	756		47067	1190			49085	86065	47752	108634	0
SANTA BARBARA	(SBA)	FSS												
IFR-OVFR			863	8248		2717	311			12139	19329			
VFR			49	3733		30295	963			35040	12414			
TOTAL	230591		912	11981		33012	1274			47179	31743	51356	59963	8442
STOCKTON	(SCK)	FSS												
IFR-OVFR			205	419		755	179			1558	5012			
VFR			51	1027		13674	786			15538	2652			
TOTAL	66110		256	1446		14429	965			17096	7664	21765	16843	3797
THERMAL	(TRM)	FSS												
IFR-OVFR			79	40		437	67			623	5820			
VFR			0	486		25778	493			26757	3306			
TOTAL	81728		79	526		26215	560			27380	9126	42786	18048	13583
UKIAH	(UKI)	FSS												
IFR-OVFR			13	270		1380	61			1724	2110			
VFR			2	1193		31278	235			32708	2466			
TOTAL	80652		15	1463		32658	296			34432	4576	27953	18534	25410
CALIFORNIA	STATE TOTAL													
IFR-OVFR			12796	29420		45378	6066			93560	412225			
VFR			728	40149		714596	32485			787958	229567			
TOTAL	4625552		13524	69569		759974	38551			881618	641792	998839	1230175	282064
COLORADO														
AKRON	(AKO)	FSS												
IFR-OVFR			16	188		615	92			911	1189			
VFR			0	70		10705	78			10853	2276			
TOTAL	30068		16	258		11320	170			11764	3465	13075	9687	5139
DENVER STAPLETON INTL	(DEN)	FSS												
IFR-OVFR			10435	2990		13979	795			28199	63165			
VFR			8	2043		63106	1390			66547	29401			
TOTAL	643800		10443	5033		77085	2185			94746	92566	99057	181961	0
EAGLE	(EGE)	FSS												
IFR-OVFR			24	93		3243	9			3369	2530			
VFR			0	82		10218	26			10326	1841			
TOTAL	41319		24	175		13461	35			13695	4371	17502	9441	10842
GRAND JUNCTION	(GJT)	FSS												
IFR-OVFR			2963	3723		7772	349			14807	8313			
VFR			0	1251		21604	212			23067	9424			
TOTAL	159028		2963	4974		29376	561			37874	17737	35851	42840	1002
LA JUNTA	(LHX)	FSS												
IFR-OVFR			258	6		745	779			1788	730			
VFR			18	7		9483	363			9871	1831			
TOTAL	29503		276	13		10228	1142			11559	2561	11826	5861	5159
TRINIDAD	(TAD)	FSS												
IFR-OVFR			187	9		965	150			1311	3538			

TABLE 15 FISCAL YEAR 1984 CONTINUED

ACTIVITY AT FAA FLIGHT SERVICE STATIONS

STATE AND LOCATION NAME	LOC IDENT.	FAC. TYPE	CHANGE DATE	DESCRIPTION OF CHANGE	TOTAL FLIGHT SERVICES	AIRCRAFT CONTACTED AIR CARRIER	AIR TAXI	GENERAL AVIATION	MILITARY	TOTAL	FLIGHT PLANS ORIGINATED	RADIO CONTACTS	PILOT BRIEFS	AIRPORT ADVISORIES
COLORADO				(CONTINUED)										
TRINIDAD				(CONTINUED)										
VFR			20	3		8499	831	9353	3276					
TOTAL	62882		207	12		9464	981	10664	6814	12283	19295	2770		
COLORADO	STATE TOTAL													
IFR-OVER			13883	7009		27319	2174	50385	79465					
VFR			46	3456		123615	2900	130017	48049					
TOTAL	973600		13929	10465		150934	5074	180402	127514	189594	269085	24912		
CONNECTICUT														
BRIDGEPORT	(BDR)	FSS	03/84	COMMISSIONED										
IFR-OVER			1076	3986		9051	753	14866	97225					
VFR			14	2359		28177	779	31329	20608					
TOTAL	708907		1090	6345		37228	1532	46195	117833	48675	213523	0		
WINDSOR LOCKS	(BDL)	FSS												
IFR-OVER			72	1404		1843	117	3436	23732					
VFR			0	919		4758	168	5845	3607					
TOTAL	192869		72	2323		6601	285	9281	27339	9684	64455	0		
CONNECTICUT	STATE TOTAL													
IFR-OVER			1148	5390		10894	870	18302	120957					
VFR			14	3278		32935	947	37174	24215					
TOTAL	901776		1162	8668		43829	1817	55476	145172	58359	277978	0		
DISTRICT OF COLUMBIA														
WASHINGTON NATIONAL	(DCA)	FSS												
IFR-OVER			2664	3709		17620	2477	26470	110273					
VFR			20	441		31792	5632	37885	22035					
TOTAL	936199		2684	4150		49412	8109	64355	132308	65470	303614	0		
DISTRICT OF COLUMBIA	TOTAL													
IFR-OVER			2664	3709		17620	2477	26470	110273					
VFR			20	441		31792	5632	37885	22035					
TOTAL	936199		2684	4150		49412	8109	64355	132308	65470	303614	0		
FLORIDA														
CRESTVIEW	(CEW)	FSS												
IFR-OVER			103	35		2252	1409	3799	7951					
VFR			13	12		9851	13851	23727	2347					
TOTAL	135168		116	47		12103	15260	27526	10298	54214	43523	41590		
FORT MYERS PAGE FIELD	(FMY)	FSS												
IFR-OVER			731	1323		2050	312	4416	142056					
VFR			1	984		14068	279	15332	7800					
TOTAL	517858		732	2307		16118	591	19748	149856	22183	99199	1885		
GAINESVILLE	(GNV)	FSS												
IFR-OVER			261	1018		4609	551	6439	23966					
VFR			37	641		17851	755	19284	5784					
TOTAL	200533		298	1659		22460	1306	25723	29750	30598	57655	4580		
JACKSONVILLE INTL	(JAX)	FSS												
IFR-OVER			641	235		5531	775	7232	35051					
VFR			40	132		10479	5777	16428	15527					
TOTAL	283576		681	417		16010	6552	23660	50578	24504	79380	2913		
KEY WEST	(EYW)	FSS												
IFR-OVER			9	1414		5170	75	6668	11285					
VFR			0	0		0	0	0	0					
TOTAL	47806		9	1414		5170	75	6668	11285	9919	9284	31		
MELBOURNE	(MLB)	FSS												
IFR-OVER			2825	344		1743	169	5081	14441					
VFR			9	235		28368	256	28918	23550					
TOTAL	236883		2834	629		30111	425	33999	37991	52597	63451	1725		
ORLANDO EXECUTIVE	(ORL)	FSS												
IFR-OVER			184	3336		5612	436	9528	72977					
VFR			0	2325		27657	458	30440	17691					
TOTAL	529948		184	5721		33269	894	40068	90668	48744	154272	9044		
PENSACOLA	(PNS)	FSS												
IFR-OVER			756	508		651	296	2211	21445					
VFR			7	48		3165	745	3965	5841					

TABLE 15 FISCAL YEAR 1984 CONTINUED

ACTIVITY AT FAA FLIGHT SERVICE STATIONS

STATE AND LOCATION NAME	LOC IDENT.	FAC. TYPE	CHANGE DATE	DESCRIPTION OF CHANGE	TOTAL ******* FLIGHT SERVICES	AIRCRAFT CONTACTED AIR CARRIER	AIR TAXI	GENERAL AVIATION	MILITARY	******* TOTAL	FLIGHT PLANS ORIGINATED	RADIO CONTACTS	PILOT BRIEFS	AIRPORT ADVISORIES
FLORIDA				(CONTINUED)										
PENSACOLA				(CONTINUED)										
TOTAL	114110		763	556	3816	1041	6176	27286	7603	26681	701			
ST PETERSBURG CLEARWATER	(PIE)	FSS												
IFR-OVFR			2106	2718	5028	591	10443	82310						
VFR			225	555	22260	463	23513	12391						
TOTAL	513682		2331	3283	27288	1054	33956	94701	38291	145152	5396			
TALLAHASSEE	(TLH)	FSS												
IFR-OVFR			1757	2293	6559	1083	11692	23422						
VFR			42	210	11758	1010	13020	6018						
TOTAL	217434		1799	2503	18317	2093	24712	29440	28635	66921	2626			
VERO BEACH	(VRB)	FSS												
IFR-OVFR			124	617	10581	118	11440	23056						
VFR			7	144	28438	122	28711	11110						
TOTAL	267521		131	761	39019	240	40151	34166	58600	79519	9433			
FLORIDA	STATE TOTAL													
IFR-OVFR			9497	13951	49786	5815	79049	457960						
VFR			381	5346	173895	23716	203338	108059						
TOTAL	3064519		9878	19297	223681	29531	282387	566019	375888	825047	79924			
GEORGIA														
ALBANY	(ABY)	FSS												
IFR-OVFR			670	489	3754	773	5686	12450						
VFR			30	99	6250	1610	7979	2537						
TOTAL	111615		700	578	10004	2383	13665	14987	16233	33988	1074			
ALMA	(AMG)	FSS												
IFR-OVFR			574	5	3279	63	3921	3047						
VFR			15	1	10583	252	10851	1224						
TOTAL	92696		589	6	13862	315	14772	4271	18178	34691	3902			
ATLANTA INTERNATIONAL	(ATL)	FSS												
IFR-OVFR			2510	1456	20923	1199	26088	117340						
VFR			2	118	21949	1296	23365	14392						
TOTAL	808997		2512	1574	42872	2495	49453	131732	52344	248040	1543			
BRUNSWICK SAINT SIMON	(SSI)	FSS												
IFR-OVFR			81	85	5396	107	5669	4442						
VFR			16	211	25395	731	26353	4063						
TOTAL	101448		97	296	30791	838	32022	8505	57870	26208	25135			
MACON LEWIS B WILSON	(MCN)	FSS												
IFR-OVFR			1154	513	5137	656	7460	22257						
VFR			864	70	6537	800	8271	3298						
TOTAL	141755		2018	583	11674	1456	15731	25555	16902	37457	1944			
SAVANNAH MUNICIPAL	(SAV)	FSS												
IFR-OVFR			1793	676	5435	1982	9886	44289						
VFR			5	28	7720	1865	9618	7512						
TOTAL	249346		1798	704	13155	3847	19504	51801	23488	63120	904			
VALDOSTA MUNICIPAL	(VLD)	FSS												
IFR-OVFR			3425	571	4967	101	9064	4640						
VFR			60	406	15949	117	16532	1508						
TOTAL	86790		3485	977	20916	218	25596	6148	34250	24449	32095			
GEORGIA	STATE TOTAL													
IFR-OVFR			10207	3795	48891	4881	67774	208465						
VFR			992	923	94383	6671	102969	34534						
TOTAL	1592647		11199	4718	143274	11552	170743	242999	219265	467953	66597			
HAWAII														
HONOLULU	(HNL)	FSS												
IFR-OVFR			697	498	168	602	1965	38257						
VFR			767	69574	12001	5004	87346	68476						
TOTAL	382859		1464	70072	12169	5606	89311	106733	181755	40041	0			
HAWAII	STATE TOTAL													
IFR-OVFR			697	498	168	602	1965	38257						
VFR			767	69574	12001	5004	87346	68476						
TOTAL	382859		1464	70072	12169	5606	89311	106733	181755	40041	0			
IDAHO														
BOISE	(BOI)	FSS												
IFR-OVFR			3064	979	2669	565	7277	19370						

TABLE 15 FISCAL YEAR 1984 CONTINUED

ACTIVITY AT FAA FLIGHT SERVICE STATIONS

STATE AND LOCATION NAME	LOC IDENT.	FAC. TYPE	CHANGE DATE	DESCRIPTION OF CHANGE	TOTAL FLIGHT SERVICES	AIRCRAFT CONTACTED AIR CARRIER	AIR TAXI	GENERAL AVIATION	MILITARY	TOTAL	FLIGHT PLANS ORIGINATED	RADIO CONTACTS	PILOT BRIEFS	AIRPORT ADVISORIES
IDAHO				(CONTINUED)										
BOISE				(CONTINUED)										
VFR			148	122		15490	1505	17265	6286					
TOTAL	163956		3212	1101		18159	2070	24542	25656		25426	44051		2018
BURLEY	(BYI)	FSS												
IFR-DVFR			129	1658		3306	184	5277	7213					
VFR			3	112		19663	249	20027	5509					
TOTAL	108412		132	1770		22969	433	25304	12722		25372	28832		8578
IDAHO FALLS FANNING FIELD	(IDA)	FSS												
IFR-DVFR			702	2205		1228	657	4792	4009					
VFR			1	447		9612	118	10178	3827					
TOTAL	70528		703	2652		10840	775	14970	7836		16644	19943		2579
IDAHO	STATE TOTAL													
IFR-DVFR			3895	4842		7203	1436	17346	30592					
VFR			152	681		44765	1872	47470	15622					
TOTAL	342896		4047	5523		51968	3278	64816	46214		67442	92826		13175
ILLINOIS														
CHICAGO	(CHI)	FSS												
IFR-DVFR			3589	3175		17012	405	24181	111376					
VFR			0	1962		42315	703	44980	11544					
TOTAL	852109		3589	5137		59327	1108	69161	122920		78147	268554		4936
DECATUR	(DEC)	FSS												
IFR-DVFR			549	3241		7334	582	11706	38813					
VFR			2	485		12801	966	14254	6787					
TOTAL	301380		551	3726		20135	1548	25960	45600		29102	92110		1985
QUINCY	(UIN)	FSS												
IFR-DVFR			92	4977		6477	177	11723	17539					
VFR			10	5359		18377	317	24063	2644					
TOTAL	164940		102	10336		24854	494	35786	20183		54917	44394		25051
ROCKFORD	(RFD)	FSS												
IFR-DVFR			102	1201		3556	141	5000	23099					
VFR			2	259		5988	208	6467	2958					
TOTAL	162841		104	1470		9544	349	11467	26057		14122	49630		2028
ILLINOIS	STATE TOTAL													
IFR-DVFR			4332	12594		34379	1305	52610	190827					
VFR			14	8075		79481	2194	89764	23933					
TOTAL	1481270		4346	20659		113860	3499	142374	214760		176288	454688		34000
INDIANA														
FORT WAYNE	(FWA)	FSS												
IFR-DVFR			248	2116		5867	302	8533	28698					
VFR			127	163		4454	299	5043	2016					
TOTAL	168642		375	2279		10321	601	13576	30714		15789	46819		420
INDIANAPOLIS INTERNATIONAL	(IND)	FSS												
IFR-DVFR			3584	3619		15705	1434	24342	65418					
VFR			16	52		14703	1467	16238	6637					
TOTAL	474598		3600	3671		30408	2901	40580	72055		42015	144954		0
LAFAYETT PURDUE UNIVERSITY	(LAF)	FSS												
IFR-DVFR			546	402		2870	106	3924	7957					
VFR			20	34		7720	477	8251	2959					
TOTAL	115041		566	436		10590	583	12175	10916		15819	40517		3603
SOUTH BEND	(SBN)	FSS												
IFR-DVFR			654	2611		8928	291	12474	56752					
VFR			10	133		12804	393	13340	5589					
TOTAL	356386		664	2744		21732	674	25814	62341		30128	102945		1509
TERRE HAUTE	(HUF)	FSS												
IFR-DVFR			1146	632		5136	403	7317	23968					
VFR			340	40		7444	465	8289	3990					
TOTAL	170804		1486	672		12580	868	15606	27958		17804	49641		1258
INDIANA	STATE TOTAL													
IFR-DVFR			6178	9390		38506	2526	56590	182793					
VFR			513	422		47125	3101	51161	21191					
TOTAL	1285471		6691	9802		85631	5627	107751	203984		121555	384876		6790
IOWA														
BURLINGTON	(BRL)	FSS												
IFR-DVFR			3293	4535		4644		84	12556	5432				

TABLE 15 FISCAL YEAR 1984 CONTINUED

ACTIVITY AT FAA FLIGHT SERVICE STATIONS

STATE AND LOCATION NAME	LOC IDENT.	FAC. TYPE	TOTAL FLIGHT SERVICES	AIRCRAFT CONTACTED: AIR CARRIER	AIR TAXI	GENERAL AVIATION	MILITARY	TOTAL FLIGHT PLANS ORIGINATED	RADIO CONTACTS	PILOT BRIEFS	AIRPORT ADVISORIES	CHANGE DATE	DESCRIPTION OF CHANGE
IOWA													(CONTINUED)
BURLINGTON													(CONTINUED)
VFR				153	4905	14342	110	19510	1006				
TOTAL	80418			3446	9440	18986	194	32066	6438	51285	17738	25782	
CEDAR RAPIDS	(CID)	FSS											
IFR-OVFR				1375	2355	4633	262	8525	34715				
VFR				102	159	11378	425	12074	6200				
TOTAL	284433			1477	2524	16011	687	20699	40915	25329	90952	3124	
DES MOINES MUNICIPAL	(DSM)	FSS											
IFR-OVFR				2400	1847	8641	435	13323	31811				
VFR				2	67	11364	1027	12460	3707				
TOTAL	279923			2402	1914	20005	1462	25783	35518	26414	91552	0	
MASON CITY	(MCW)	FSS											
IFR-OVFR				77	7905	7625	112	15719	12504				
VFR				0	66	17868	224	18158	2896				
TOTAL	155243			77	7971	25493	336	33877	15400	34074	45293	19264	
OTTUMWA	(OTM)	FSS											
IFR-OVFR				14	2951	5134	89	8188	8322				
VFR				3	84	18007	266	18360	2215				
TOTAL	106566			17	3035	23141	355	26548	10537	49183	29472	16679	
IOWA	STATE TOTAL												
IFR-OVFR				7159	19593	30677	982	58411	92784				
VFR				260	5291	72959	2052	80562	16024				
TOTAL	906583			7419	24884	103636	3034	138973	108808	186285	274997	64849	
KANSAS													
CHANUTE	(CNU)	FSS											
IFR-OVFR				8	502	3397	66	3973	4388				
VFR				0	306	12543	138	12987	2075				
TOTAL	68088			8	808	15940	204	16960	6463	18079	19101	7773	
DODGE CITY	(DDC)	FSS											
IFR-OVFR				26	1158	2606	104	3904	2026				
VFR				6	2674	17170	132	19982	1125				
TOTAL	60892			32	3842	19776	236	23886	3151	27261	15352	19682	
EMPORIA	(EMP)	FSS											
IFR-OVFR				28	6	925	13	972	443				
VFR				1	5	4746	65	4817	355				
TOTAL	11029			29	11	5671	78	5789	798	11817	1822	4712	
GARDEN CITY	(GCK)	FSS											
IFR-OVFR				268	1539	4953	219	6979	3818				
VFR				7	3694	21757	146	25604	2462				
TOTAL	90157			275	5233	26710	365	32583	6280	46531	22507	20626	
GOODLAND	(GLD)	FSS											
IFR-OVFR				98	1076	2643	240	4057	1908				
VFR				0	1317	13646	290	15253	2437				
TOTAL	57640			98	2393	16289	530	19310	4345	15315	14820	12023	
HILL CITY	(HLC)	FSS											
IFR-OVFR				5	0	41	6	52	17				
VFR				0	1	448	0	449	18				
TOTAL	905			5	1	489	6	501	35	192	167	455	
MANHATTAN	(MHK)	FSS											
IFR-OVFR				3338	1228	2165	543	7274	4310				
VFR				5133	9939	17358	1038	33518	1260				
TOTAL	81192			8471	11217	19523	1581	40792	5570	71301	14630	36507	
RUSSELL	(RSL)	FSS											
IFR-OVFR				1557	158	3551	111	5387	4361				
VFR				316	295	12257	200	13068	1939				
TOTAL	80479			1873	453	15808	311	18455	6300	23877	24712	4416	
SALINA	(SLN)	FSS											
IFR-OVFR				170	1723	3875	710	6478	4717				
VFR				9	3413	12838	671	16931	1678				
TOTAL	77013			179	5136	16713	1381	23409	6395	41698	20407	13818	
WICHITA MID CONTINENT	(ICT)	FSS											
IFR-OVFR				609	945	4043	672	6269	38484				

TABLE 15 FISCAL YEAR 1984 CONTINUED

ACTIVITY AT FAA FLIGHT SERVICE STATIONS

STATE AND LOCATION NAME	LOC IDENT.	FAC. TYPE	CHANGE DATE	DESCRIPTION OF CHANGE	TOTAL FLIGHT SERVICES	AIRCRAFT CONTACTED AIR CARRIER	AIR TAXI	GENERAL AVIATION	MILITARY	TOTAL	FLIGHT PLANS ORIGINATED	RADIO CONTACTS	PILOT BRIEFS	AIRPORT ADVISORIES
KANSAS				(CONTINUED)										
WICHITA MID CONTINENT				(CONTINUED)										
VFR			40	373		14206	455	15074	6400					
TOTAL	328109		649	1318		18249	1127	21343	44884	23385	108499	0		
KANSAS	STATE TOTAL													
IFR-OVER			6107	8355		28199	2684	45345	64472					
VFR			5512	22067		126969	3135	157583	19749					
TOTAL	855504		11619	30422		155168	5819	203028	84221	279456	242017	120012		
KENTUCKY														
BOWLING GREEN	(BWG)	FSS												
IFR-OVER			74	1383		8165	336	9958	18861					
VFR			7	37		17528	826	18448	2517					
TOTAL	144456		81	1470		25693	1162	28406	21378	48712	36647	19124		
LONDON	(LOZ)	FSS												
IFR-OVER			28	2556		9188	746	12528	9192					
VFR			0	286		16049	464	16799	1521					
TOTAL	112563		28	2952		25237	1210	29427	10713	31531	30855	17923		
LOUISVILLE BOWMAN	(LOU)	FSS												
IFR-OVER			1688	1317		8655	810	12470	60250					
VFR			10	165		10860	1727	12762	5898					
TOTAL	373054		1698	1482		19515	2537	25232	66148	31231	107763	4711		
PADUCAH BARKLEY FIELD	(PAH)	FSS												
IFR-OVER			20	8241		5175	173	13509	29937					
VFR			1	6986		16601	610	24198	1258					
TOTAL	129809		21	15227		21776	783	37807	31195	52797	14806	30839		
KENTUCKY	STATE TOTAL													
IFR-OVER			1810	13607		31183	2065	48865	118240					
VFR			18	7524		61038	3627	72207	11194					
TOTAL	755882		1828	21131		92221	5692	120872	129434	164271	190071	72597		
LOUISIANA														
ALEXANDRIA	(ESF)	FSS												
IFR-OVER			18	502		747	56	1323	3942					
VFR			0	53		1608	199	1860	919					
TOTAL	38225		18	555		2355	245	3183	4861	4518	12660	448		
LAFAYETTE	(LFT)	FSS												
IFR-OVER			27	1971		3407	302	5707	27873					
VFR			2	1362		7179	1365	9908	2895					
TOTAL	191471		29	3333		10586	1667	15515	30768	19394	57160	3816		
LAKE CHARLES	(LCH)	FSS												
IFR-OVER			42	907		2261	324	3534	9668					
VFR			3	950		5634	441	7038	1756					
TOTAL	65230		45	1857		7895	765	10572	11424	12066	17905	2167		
MONROE	(MLU)	FSS												
IFR-OVER			467	404		1817	73	2761	8716					
VFR			8	458		4788	191	5445	1513					
TOTAL	80928		475	862		6605	264	8206	10229	12672	26132	2353		
NEW ORLEANS LAKEFRONT	(NEW)	FSS												
IFR-OVER			1303	1832		10147	1350	14592	61484					
VFR			9	555		13189	2929	16592	7107					
TOTAL	440410		1312	2457		23336	4279	31384	68591	35589	135922	2276		
SHREVEPORT	(SHV)	FSS												
IFR-OVER			83	1374		7306	669	9132	33180					
VFR			4	353		18437	1354	20158	6032					
TOTAL	294028		87	1437		25743	2023	29290	39212	27539	93157	8293		
LOUISIANA	STATE TOTAL													
IFR-OVER			1940	6750		25685	2774	37149	144863					
VFR			26	3771		56435	6469	61101	20222					
TOTAL	1114292		1966	10521		76520	9243	98250	165085	111778	342936	19353		
MAINE														
AUGUSTA	(AUG)	FSS												
IFR-OVER			502	2792		3314	323	6931	16485					
VFR			6	6138		24490	693	31327	4494					

TABLE 15 FISCAL YEAR 1984 CONTINUED

ACTIVITY AT FAA FLIGHT SERVICE STATIONS

STATE AND LOCATION NAME	LOC IDENT.	FAC. TYPE	CHANGE DATE	DESCRIPTION OF CHANGE	TOTAL ******* FLIGHT SERVICES	AIRCRAFT CONTACTED AIR CARRIER	AIR TAXI	GENERAL AVIATION	MILITARY	******* TOTAL	FLIGHT PLANS ORIGINATED	RADIO CONTACTS	PILOT BRIEFS	AIRPORT ADVISORIES
MAINE				(CONTINUED)										
AUGUSTA				(CONTINUED)										
TOTAL	150462		508	8930	27804	1016	38258	20979	65211	35123	31241			
BANGOR INTERNATIONAL	(BGR)	FSS												
IFR-DVFR			199	273	2167	646	3285	17928						
VFR			1	8	3670	332	4011	4169						
TOTAL	114244		200	281	5837	978	7296	22097	8608	31377	0			
HOULTON	(HUL)	FSS												
IFR-DVFR			17	248	1061	155	1481	2775						
VFR			0	16	5237	283	5536	1408						
TOTAL	26583		17	264	6298	438	7017	4183	9705	5600	5319			
MAINE	STATE TOTAL													
IFR-DVFR			718	3313	6542	1124	11597	37188						
VFR			7	6162	33397	1308	40874	10071						
TOTAL	291289		725	9475	39939	2432	52571	47259	83524	72100	36560			
MARYLAND														
SALISBURY	(SBY)	FSS												
IFR-DVFR			32	7621	6458	444	14555	29911						
VFR			0	5406	26544	1738	33688	3777						
TOTAL	183923		32	13027	33002	2182	48243	33688	61561	34152	38828			
MARYLAND	STATE TOTAL													
IFR-DVFR			32	7621	6458	444	14555	29911						
VFR			0	5406	26544	1738	33688	3777						
TOTAL	183923		32	13027	33002	2182	48243	33688	61561	34152	38828			
MASSACHUSETTS														
BOSTON LOGAN	(BOS)	FSS												
IFR-DVFR			494	1603	2344	351	4792	29026						
VFR			28	341	6675	223	7267	5352						
TOTAL	200681		522	1944	9019	574	12059	34378	13422	59933	0			
MASSACHUSETTS	STATE TOTAL													
IFR-DVFR			494	1603	2344	351	4792	29026						
VFR			28	341	6675	223	7267	5352						
TOTAL	200681		522	1944	9019	574	12059	34378	13422	59933	0			
MICHIGAN														
DETROIT CITY	(DET)	FSS												
IFR-DVFR			2114	2931	11547	335	16927	88626						
VFR			2	497	12380	228	13107	5751						
TOTAL	529328		2116	3428	23927	563	30034	94377	31391	155270	583			
HANCOCK	(CMX)	FSS												
IFR-DVFR			3815	89	1854	57	5815	1494						
VFR			7	693	5232	305	6237	1984						
TOTAL	34162		3822	782	7086	362	12052	3478	17685	7577	10422			
JACKSON REYNOLDS MUNIC	(JXN)	FSS												
IFR-DVFR			291	203	1187	14	1595	14194						
VFR			22	22	2692	127	2863	966						
TOTAL	90242		313	225	3879	141	4558	15160	720	27682	960			
LANSING	(LAN)	FSS												
IFR-DVFR			684	1251	2857	520	5322	17965						
VFR			26	548	6111	3306	9991	3646						
TOTAL	144789		710	1809	8968	3826	15313	21611	31678	43127	5767			
MARQUETTE	(MQT)	FSS												
IFR-DVFR			8911	543	4064	327	13945	9742						
VFR			112	93	10691	77	10923	1101						
TOTAL	81754		9023	636	14755	404	24868	10843	37165	17600	22880			
PELLSTON	(PLN)	FSS												
IFR-DVFR			4834	571	4262	155	9822	6855						
VFR			15	1078	9532	285	10910	2416						
TOTAL	78684		4849	1649	13794	440	20732	9271	40430	19705	14073			
SAGINAW TRI CITY	(MBS)	FSS												
IFR-DVFR			555	1171	4100	174	6000	30360						
VFR			42	184	7442	415	8093	3851						
TOTAL	211465		597	1355	11542	589	14093	34211	16191	64475	1138			

TABLE 15 FISCAL YEAR 1984 CONTINUED

ACTIVITY AT FAA FLIGHT SERVICE STATIONS

STATE AND LOCATION NAME	LOC IDENT.	FAC. TYPE	CHANGE DATE	DESCRIPTION OF CHANGE	TOTAL FLIGHT SERVICES	AIRCRAFT CONTACTED AIR CARRIER	AIR TAXI	GENERAL AVIATION	MILITARY	TOTAL	FLIGHT PLANS ORIGINATED	RADIO CONTACTS	PILOT BRIEFS	AIRPORT ADVISORIES
MICHIGAN				(CONTINUED)										
TRAVERSE CITY	(TVC)	FSS												
IFR-DVFR			639	3578		3795	444	8456	10784					
VFR			2	52		6040	627	6721	2857					
TOTAL	104505		641	3630		9835	1071	15177	13641		20007	31023		3206
MICHIGAN	STATE TOTAL													
IFR-DVFR			21843	10447		33666	2026	67982	[illegible]0020					
VFR			228	3127		60120	5370	68845	[illegible]2572					
TOTAL	1274929		22071	13574		93786	7396	136827	202592		195267	366459		58996
MINNESOTA														
ALEXANDRIA	(AXN)	FSS												
IFR-DVFR			145	854		4533	364	5906	3603					
VFR			0	716		18623	615	19954	3555					
TOTAL	84672		145	1590		23156	979	25860	7158		33781	22248		10926
HIBBING	(HIB)	FSS												
IFR-DVFR			2821	2090		6243	299	11453	11139					
VFR			17	448		18096	294	18855	5900					
TOTAL	117936		2838	2538		24339	593	30308	17039		37882	26775		12292
MINNEAPOLIS ST PAUL INTL	(MSP)	FSS												
IFR-DVFR			1998	2158		9353	613	14132	66205					
VFR			15	1793		27242	1266	30316	12149					
TOTAL	524834		2013	3951		36595	1879	44448	78354		47083	161839		0
REDWOOD FALLS	(RWF)	FSS												
IFR-DVFR			594	896		3681	41	5212	5791					
VFR			0	90		10710	85	10885	1781					
TOTAL	84037		594	986		14391	126	16097	7572		20994	26398		4126
ROCHESTER	(RST)	FSS												
IFR-DVFR			764	612		2378	107	3861	5250					
VFR			48	179		5884	130	6241	1798					
TOTAL	79082		812	791		8262	237	10102	7048		12137	27442		1486
MINNESOTA	STATE TOTAL													
IFR-DVFR			6322	6630		26188	1424	40564	91988					
VFR			80	3226		80555	2390	86251	25183					
TOTAL	890561		6402	9856		106743	3814	126815	117171		151877	264702		28830
MISSISSIPPI														
GREENWOOD	(GWO)	FSS												
IFR-DVFR			17	1698		3780	202	5687	7882					
VFR			0	118		13443	439	14000	1624					
TOTAL	104595		17	1806		17223	641	19687	9506		28819	32948		12601
JACKSON MUN ARPT	(JAN)	FSS												
IFR-DVFR			1539	1623		9180	1132	13474	31025					
VFR			2	106		6442	2147	8597	3802					
TOTAL	227301		1541	1729		15622	3279	22171	34827		25978	67738		2117
MCCOMB	(MCB)	FSS												
IFR-DVFR			274	629		4137	416	5456	7286					
VFR			1	28		9928	978	10935	2530					
TOTAL	71375		275	657		14065	1394	16391	9816		23363	17676		6864
MERIDIAN KEY	(MEI)	FSS												
IFR-DVFR			915	355		2736	825	4831	12563					
VFR			0	8		3353	2387	5748	2107					
TOTAL	79361		915	363		6089	3212	10579	14670		14086	19721		1450
MISSISSIPPI	STATE TOTAL													
IFR-DVFR			2745	4235		19833	2575	29448	58756					
VFR			3	250		33166	5951	39380	10063					
TOTAL	482632		2748	4555		52999	8526	68828	68819		92246	138083		23032
MISSOURI														
CAPE GIRARDEAU MUNICIPAL	(CGI)	FSS												
IFR-DVFR			15	4702		7286	193	12196	16163					
VFR			0	2597		24903	445	27945	4342					
TOTAL	160949		15	7299		32189	638	40141	20505		51404	39899		28822
COLUMBIA REGIONAL	(COU)	FSS												
IFR-DVFR			356	1135		3825	318	5604	22582					

TABLE 15 FISCAL YEAR 1984 CONTINUED

ACTIVITY AT FAA FLIGHT SERVICE STATIONS

STATE AND LOCATION NAME	LOC IDENT.	FAC. TYPE	CHANGE DATE	DESCRIPTION OF CHANGE	TOTAL ******* FLIGHT SERVICES	AIRCRAFT CONTACTED AIR CARRIER	AIR TAXI	GENERAL AVIATION	MILITARY	******* TOTAL	FLIGHT PLANS ORIGINATED	RADIO CONTACTS	PILOT BRIEFS	AIRPORT ADVISORIES
MISSOURI				(CONTINUED)										
COLUMBIA REGIONAL				(CONTINUED)										
VFR			1	240		12672	587	13500	4473					
TOTAL	169832		357	1345		16497	905	19104	27055		22095	48309		1433
JOPLIN	(JLN)	FSS												
IFR-OVFR			2916	229		2569	138	5852	4704					
VFR			696	58		10110	316	11190	1249					
TOTAL	56158		3612	287		12679	454	17042	5953		29844	14605		10871
KANSAS CITY MUNICIPAL	(MKC)	FSS												
IFR-OVFR			3638	3905		10792	1519	19854	50656					
VFR			7	1333		23540	747	25627	8866					
TOTAL	449225		3645	5238		34332	2266	45481	59522		49940	142350		1648
ROLLA	(VIH)	FSS												
IFR-OVFR			28	254		2094	52	2428	2919					
VFR			1	59		11691	258	12009	1570					
TOTAL	51809		29	313		13785	310	14437	4489		17088	14197		5986
SPRINGFIELD	(SGF)	FSS												
IFR-OVFR			774	1292		4801	958	7825	13342					
VFR			18	607		8107	624	9356	3347					
TOTAL	140049		792	1899		12908	1582	17181	16689		18888	44745		2242
ST LOUIS INTERNATIONAL	(STL)	FSS												
IFR-OVFR			2966	3037		13828	1194	21025	61594					
VFR			2	1055		23774	1375	26206	7439					
TOTAL	493069		2968	4092		37602	2569	47231	69033		46284	153886		5007
MISSOURI	STATE TOTAL													
IFR-OVFR			10693	14524		45195	4372	74784	171960					
VFR			725	5959		114797	4352	125833	31286					
TOTAL	1523091		11418	20483		159992	8724	200617	203246		235543	457991		56009
MONTANA														
BILLINGS	(BIL)	FSS												
IFR-OVFR			413	2098		2187	678	5376	8759					
VFR			4	3584		14435	145	18168	9444					
TOTAL	135602		417	5682		16622	823	23544	18203		31864	37826		3547
BOZEMAN	(BZN)	FSS												
IFR-OVFR			6285	121		2539	221	9166	1328					
VFR			42	383		20231	298	20954	3078					
TOTAL	59082		6327	504		22770	519	30120	4406		16276	10075		25969
BUTTE	(BTM)	FSS												
IFR-OVFR			2905	1628		2280	53	6866	2056					
VFR			61	1758		9824	137	11790	1295					
TOTAL	35804		2966	3386		12104	190	18656	3351		36003	5223		19616
CUT BANK	(CTB)	FSS												
IFR-OVFR			36	1		857	32	926	481					
VFR			1	1		6656	21	6679	1395					
TOTAL	17117		37	2		7513	53	7605	1876		12606	2880		4740
GREAT FALLS	(GTF)	FSS												
IFR-OVFR			2992	2432		3697	257	9428	15521					
VFR			12	3155		20290	556	24013	11241					
TOTAL	143745		3004	5637		23987	813	33441	26762		43195	28390		2048
LEWISTOWN	(LWT)	FSS												
IFR-OVFR			874	38		507	67	1486	190					
VFR			1562	245		10244	500	12551	1508					
TOTAL	28175		2436	283		10751	567	14037	1698		19639	5371		10483
LIVINGSTON	(LVM)	FSS												
IFR-OVFR			50	50		457	53	520	250					
VFR			19	274		5867	40	6200	928					
TOTAL	22122		69	334		6324	93	6820	1178		9149	6473		3195
MILES CITY	(MLS)	FSS												
IFR-OVFR			137	2536		2787	726	6156	2015					
VFR			0	2557		16881	57	19505	6005					
TOTAL	87285		137	5073		19668	783	25661	8020		38837	22792		11978
MISSOULA	(MSO)	FSS												
IFR-OVFR			908	400		476	32	1816	2339					

TABLE 15 FISCAL YEAR 1984 CONTINUED

ACTIVITY AT FAA FLIGHT SERVICE STATIONS

STATE AND LOCATION NAME	LOC IDENT.	FAC. TYPE	CHANGE DATE	DESCRIPTION OF CHANGE	TOTAL ******* FLIGHT SERVICES	AIRCRAFT CONTACTED AIR CARRIER	AIR TAXI	GENERAL AVIATION	MILITARY	******* TOTAL	FLIGHT PLANS ORIGINATED	RADIO CONTACTS	PILOT BRIEFS	AIRPORT ADVISORIES
MONTANA				(CONTINUED)										
MISSOULA				(CONTINUED)										
VFR				3	1141	6576	114	7834	3017					
TOTAL	41620			911	1541	7052	146	9650	5356	12262		10629		2114
MONTANA	STATE TOTAL													
IFR-OVER				14600	9334	15787	2119	41840	32939					
VFR				1704	13118	111004	1868	127594	37911					
TOTAL	570552			16304	22452	126791	3987	169534	70850	219831		129659		83690
NEBRASKA														
CHADRON	(CDR)	FSS												
IFR-OVER				345	15	345	52	757	176					
VFR				630	39	3331	19	4019	424					
TOTAL	16216			975	54	3676	71	4776	600	6403		5120		4361
GRAND ISLAND	(GRI)	FSS												
IFR-OVER				1957	2659	4970	307	9803	5808					
VFR				211	1059	13503	269	15052	2805					
TOTAL	99689			2068	3738	18473	576	24855	8613	25606		28804		9699
LINCOLN MUNICIPAL	(LNK)	FSS												
IFR-OVER				227	2363	2850	520	5960	14651					
VFR				18	739	5410	2034	8171	4007					
TOTAL	122785			245	3072	8260	2554	14131	18658	16590		35669		4162
NORTH PLATTE	(LBF)	FSS												
IFR-OVER				2704	2034	6098	328	11164	4159					
VFR				68	599	22226	100	22993	3972					
TOTAL	100319			2772	2633	28324	428	34157	8131	49493		24950		22140
OMAHA	(OMA)	FSS												
IFR-OVER				5058	5201	10346	737	21342	43124					
VFR				77	2772	13770	197	16816	5318					
TOTAL	299876			5135	7973	24116	934	38158	48442	44738		82417		2526
SCOTTSBLUFF	(BFF)	FSS												
IFR-OVER				5108	918	3773	525	10324	2903					
VFR				3108	241	21914	451	25714	4257					
TOTAL	91310			8216	1159	25687	976	36038	7160	54555		20476		21711
SIDNEY	(SNY)	FSS												
IFR-OVER				21	318	421	96	906	202					
VFR				0	633	4344	258	5245	590					
TOTAL	13079			21	951	4765	304	6051	792	8060		2722		5109
NEBRASKA	STATE TOTAL													
IFR-OVER				15320	13518	28803	2515	60156	71023					
VFR				4112	6072	84498	3328	98010	21373					
TOTAL	743274			19432	19590	113301	5843	158166	92396	205445		200158		69708
NEVADA														
ELKO	(EKO)	FSS												
IFR-OVER				43	2058	2029	125	4255	1292					
VFR				0	2432	21033	195	23660	2960					
TOTAL	58455			43	4490	23062	320	27915	4252	33423		11018		22872
ELY	(ELY)	FSS												
IFR-OVER				552	531	256	12	1351	133					
VFR				405	457	3464	34	4370	407					
TOTAL	10079			957	988	3720	46	5721	540	8113		1639		5161
LAS VEGAS MCCARRAN INTL	(LAS)	FSS												
IFR-OVER				5717	903	5934	446	13000	34112					
VFR				3	14823	43203	1110	59139	24081					
TOTAL	387849			5720	15726	49137	1556	72139	58193	72640		99662		0
LOVELOCK	(LOL)	FSS												
IFR-OVER				9	1	78	6	94	31					
VFR				0	0	1033	20	1053	84					
TOTAL	2139			9	1	1111	26	1147	115	1263		381		564
RENO INTERNATIONAL	(RNO)	FSS												
IFR-OVER				630	179	1707	879	3395	23315					
VFR				0	874	18390	911	20175	9840					
TOTAL	177070			630	1053	20097	1790	23570	33155	25146		43595		0
TONOPAH	(TPH)	FSS												
IFR-OVER				68	145	768	140	1121	1134					

TABLE 15 FISCAL YEAR 1984 CONTINUED

ACTIVITY AT FAA FLIGHT SERVICE STATIONS

STATE AND LOCATION NAME	LOC IDENT.	FAC. TYPE	CHANGE DATE	DESCRIPTION OF CHANGE	TOTAL FLIGHT SERVICES	AIRCRAFT CONTACTED AIR CARRIER	AIR TAXI	GENERAL AVIATION	MILITARY	TOTAL	FLIGHT PLANS ORIGINATED	RADIO CONTACTS	PILOT BRIEFS	AIRPORT ADVISORIES
NEVADA				(CONTINUED)										
TONOPAH				(CONTINUED)										
VFR			0	1739	13394	548	15731	1287						
TOTAL	31748		68	1934	14162	688	16852	2421	16894	5027	8653			
NEVADA	STATE TOTAL													
IFR-OVFR			7019	3817	10772	1608	23216	60017						
VFR			408	20395	100517	2818	124128	38659						
TOTAL	667340		7427	24202	111289	4426	147344	98676	157479	161322	37250			
NEW HAMPSHIRE														
CONCORD	(CON)	FSS												
IFR-OVFR			102	3437	8173	361	12073	17020						
VFR			5	661	31798	1934	34398	6377						
TOTAL	198493		107	4098	39971	2295	46471	23397	70996	52614	23320			
LEBANON	(LEB)	FSS												
IFR-OVFR			2	3001	3953	64	7020	5688						
VFR			0	678	4647	103	5428	1655						
TOTAL	78360		2	3679	8600	167	12448	7343	17159	25613	1017			
NEW HAMPSHIRE	STATE TOTAL													
IFR-OVFR			104	6438	12126	425	19093	22708						
VFR			5	1339	36445	2037	39826	8032						
TOTAL	276853		109	7777	48571	2462	58919	30740	88155	78227	24337			
NEW JERSEY														
MILLVILLE	(MIV)	FSS												
IFR-OVFR			118	852	4550	445	5975	103715						
VFR			1	641	31374	872	32888	6061						
TOTAL	493853		119	1503	35924	1317	38863	109776	55267	117719	24812			
TETERBORO	(TEB)	FSS												
IFR-OVFR			935	2132	5830	335	9233	63414						
VFR			12	1317	16203	442	17974	6041						
TOTAL	526469		947	3449	22033	778	27207	69455	28238	180176	0			
NEW JERSEY	STATE TOTAL													
IFR-OVFR			1053	2994	10380	781	15208	167129						
VFR			13	1958	47577	1314	50862	12102						
TOTAL	1020322		1066	4952	57957	2095	66070	179231	83505	297895	24812			
NEW MEXICO														
ALBUQUERQUE INTERNATIONAL	(ABQ)	FSS												
IFR-OVFR			3870	1156	7380	1084	13490	27041						
VFR			153	3088	39047	1375	43663	24052						
TOTAL	360525		4023	4244	46427	2459	57153	51093	59994	100593	0			
CARLSBAD	(CNM)	FSS												
IFR-OVFR			507	156	896	60	1529	719						
VFR			2327	293	9513	197	12320	1405						
TOTAL	30339		2834	449	10409	257	13949	2124	16694	6071	12767			
DEMING	(DMN)	FSS												
IFR-OVFR			8	5	516	244	773	411						
VFR			0	48	9511	981	10540	1679						
TOTAL	25163		8	53	10027	1225	11313	2090	14824	4835	6821			
GALLUP SENATOR CLARK FLD	(GUP)	FSS												
IFR-OVFR			1036	144	2367	433	3980	4446						
VFR			4880	361	29142	455	34838	7181						
TOTAL	97984		5916	505	31509	888	38818	11627	46609	17956	21764			
LAS VEGAS	(LVS)	FSS												
IFR-OVFR			33	13	911	108	1065	492						
VFR			0	24	7545	107	7676	734						
TOTAL	16685		33	37	8456	215	8741	1226	13082	2746	5755			
ROSWELL	(ROW)	FSS												
IFR-OVFR			597	593	1622	650	3412	5455						
VFR			660	1505	11659	258	14082	4030						
TOTAL	89654		1257	2048	13281	908	17494	10485	20491	25595	2166			
TRUTH OR CONSEQUENCE	(TCS)	FSS												
IFR-OVFR			3	1	98	24	126	47						
VFR			0	10	1733	546	2289	130						

TABLE 15 FISCAL YEAR 1984 CONTINUED

ACTIVITY AT FAA FLIGHT SERVICE STATIONS

STATE AND LOCATION NAME	LOC IDENT.	FAC. TYPE	CHANGE DATE	DESCRIPTION OF CHANGE	TOTAL FLIGHT SERVICES	AIRCRAFT CONTACTED: AIR CARRIER	AIR TAXI	GENERAL AVIATION	MILITARY	TOTAL	FLIGHT PLANS ORIGINATED	RADIO CONTACTS	PILOT BRIEFS	AIRPORT ADVISORIES
NEW MEXICO				(CONTINUED)										
TRUTH OR CONSEQUENCE				(CONTINUED)										
TOTAL	6979		3	11	1831	570	2415	177	3927	1605	1793			
TUCUMCARI	(TCC)	FSS												
IFR-OVFR			39	41	932	87	1099	4913						
VFR			3	19	8240	203	8465	1436						
TOTAL	35252		42	60	9172	290	9564	6349	8024	6495	5123			
NEW MEXICO	STATE TOTAL													
IFR-OVFR			6093	2059	14722	2690	25574	44524						
VFR			8023	5338	116390	4122	133873	40647						
TOTAL	661581		14116	7407	131112	6812	159447	85171	183645	165896	56189			
NEW YORK														
ALBANY COUNTY	(ALB)	FSS												
IFR-OVFR			173	3847	6057	674	10751	36995						
VFR			10	1368	7527	1007	9912	5762						
TOTAL	342975		183	5215	13584	1681	20663	42757	24017	118399	0			
BUFFALO INTERNATIONAL	(BUF)	FSS												
IFR-OVFR			2224	2725	11460	502	16911	61089						
VFR			1	314	8168	220	8703	8691						
TOTAL	434650		2225	3039	19628	722	25614	69780	27038	134738	0			
ELMIRA	(ELM)	FSS												
IFR-OVFR			255	797	6671	1095	8818	36027						
VFR			0	49	6696	650	7395	2742						
TOTAL	194965		255	846	13367	1745	16213	38769	26119	50607	632			
GLENS FALLS	(GFL)	FSS												
IFR-OVFR			28	226	3483	260	3997	2461						
VFR			5	67	23285	1352	24709	1001						
TOTAL	77264		33	293	26768	1612	28706	3462	37224	20817	23263			
ISLIP MACARTHUR	(ISP)	FSS												
IFR-OVFR			985	1550	3372	495	6402	72356						
VFR			143	1409	13788	1078	16418	9369						
TOTAL	609114		1128	2959	17160	1573	22820	81725	40803	211422	2009			
MASSENA	(MSS)	FSS												
IFR-OVFR			65	1494	3457	60	5076	5236						
VFR			0	1871	6267	124	8262	1340						
TOTAL	77604		65	3365	9724	184	13338	6576	19252	25557	7784			
POUGHKEEPSIE DUTCHESS CO	(POU)	FSS												
IFR-OVFR			28	2652	5574	712	8966	64870						
VFR			2	2656	14298	1549	18515	7010						
TOTAL	405577		30	5318	19872	2261	27481	71880	36374	117168	3064			
UTICA	(UCA)	FSS												
IFR-OVFR			648	3075	4138	189	8050	26288						
VFR			31	1402	4259	441	6133	2320						
TOTAL	179167		679	4477	8397	630	14183	28608	16289	53884	4588			
WATERTOWN	(ART)	FSS												
IFR-OVFR			13	1631	2677	1130	5451	2403						
VFR			0	1871	10890	2633	15394	1596						
TOTAL	83725		13	3502	13567	3763	20845	3999	57290	27441	17022			
NEW YORK	STATE TOTAL													
IFR-OVFR			4419	17997	46889	5117	74422	307725						
VFR			192	11017	95178	9054	115441	39831						
TOTAL	2405041		4611	29014	142067	14171	189963	347556	284406	760033	58362			
NORTH CAROLINA														
ELIZABETH CITY	(ECG)	FSS												
IFR-OVFR			8	0	199	54	261	1350						
VFR			0	1	1074	75	1150	487						
TOTAL	15027		8	1	1273	129	1411	1837	1563	4971	0			
HICKORY	(HKY)	FSS												
IFR-OVFR			67	6252	14117	337	20783	72475						
VFR			0	2442	27124	675	30241	6162						
TOTAL	471772		67	8704	41241	1012	51024	78637	53363	131737	34527			
MOUNT WILSON	(RWI)	FSS												
IFR-OVFR			3	2506	7891	57	10457	5863						

TABLE 15 FISCAL YEAR 1984 CONTINUED

ACTIVITY AT FAA FLIGHT SERVICE STATIONS

STATE AND LOCATION NAME	LOC IDENT.	FAC. TYPE	CHANGE DATE	DESCRIPTION OF CHANGE	TOTAL ******* FLIGHT SERVICES	AIRCRAFT CONTACTED AIR CARRIER	AIR TAXI	GENERAL AVIATION	MILITARY	******* TOTAL	FLIGHT PLANS ORIGINATED	RADIO CONTACTS	PILOT BRIEFS	AIRPORT ADVISORIES
NORTH CAROLINA				(CONTINUED)										
MOUNT WILSON				(CONTINUED)										
VFR			1		1221	12248	231	13701	579					
TOTAL	58642		4		3727	20139	288	24158	6442			36875	10800	22504
NEW BERN	(EWN)	FSS												
IFR-OVFR			320		4029	7453	543	12345	24977					
VFR			0		825	16412	3270	20507	5754					
TOTAL	190614		320		4854	23865	3813	32852	30731			38334	48150	21139
RALEIGH DURHAM	(RDU)	FSS												
IFR-OVFR			4540		1693	16270	1420	23923	102041					
VFR			18		116	16132	2176	18442	8585					
TOTAL	599559		4558		1809	32402	3596	42365	110626			43347	167971	0
NORTH CAROLINA	STATE TOTAL													
IFR-OVFR			4938		14490	45930	2411	67769	206706					
VFR			19		4605	72990	6427	84041	21567					
TOTAL	1335614		4957		19095	118920	8838	151910	228273			173482	363629	78170
NORTH DAKOTA														
DICKINSON	(DIK)	FSS												
IFR-OVFR			93		157	1950	410	2610	1236					
VFR			0		300	10644	127	11071	1368					
TOTAL	37129		93		457	12594	537	13681	2604			20098	9120	11195
GRAND FORKS INTERNATIONAL	(GFK)	FSS												
IFR-OVFR			3350		292	4944	418	9004	15580					
VFR			84		822	13237	479	14622	8404					
TOTAL	235250		3434		1114	18181	897	23626	23984			27706	81828	2231
JAMESTOWN	(JMS)	FSS												
IFR-OVFR			2758		30	1621	68	4477	1130					
VFR			182		17	9577	159	9935	1194					
TOTAL	36428		2940		47	11198	227	14412	2324			24104	8684	9882
MINOT INTERNATIONAL	(MOT)	FSS												
IFR-OVFR			1761		557	2067	240	4525	8732					
VFR			3		1299	12698	407	14407	6685					
TOTAL	103058		1764		1856	14765	647	19032	15417			25992	26596	1596
NORTH DAKOTA	STATE TOTAL													
IFR-OVFR			7962		1036	10582	1136	20716	26678					
VFR			269		2438	46156	1172	50035	17651					
TOTAL	411865		8231		3474	56738	2308	70751	44329			97900	126228	24904
OHIO														
CINCINNATI LUNKEN	(LUK)	FSS												
IFR-OVFR			56		8499	6726	205	15476	91243					
VFR			0		828	7006	763	8597	2750					
TOTAL	331915		56		9317	13732	968	24073	93993			33474	59928	5739
CLEVELAND HOPKINS INTL	(CLE)	FSS												
IFR-OVFR			368		2519	5952	256	9095	73784					
VFR			0		174	6768	359	7301	5228					
TOTAL	458020		368		2693	12720	615	16396	79012			17437	141800	0
COLUMBUS INTERNATIONAL	(CMH)	FSS												
IFR-OVFR			86		4116	4561	624	9387	57052					
VFR			0		58	9802	4251	14111	8617					
TOTAL	416168		86		4174	14363	4875	23498	65669			25397	130666	0
DAYTON	(DAY)	FSS												
IFR-OVFR			63		4790	5162	131	10146	51174					
VFR			0		13	5405	404	5822	2708					
TOTAL	297740		63		4803	10567	535	15968	53882			16244	87004	0
FINDLAY	(FDY)	FSS												
IFR-OVFR			99		6678	14954	200	21931	33777					
VFR			0		56	18716	590	19362	2799					
TOTAL	249529		99		6734	33670	790	41293	36576			56546	67542	15400
YOUNGSTOWN	(YNG)	FSS												
IFR-OVFR			134		357	2443	94	3028	12594					
VFR			0		30	1977	73	2080	934					
TOTAL	98838		134		387	4420	167	5108	13528			5896	33337	473
ZANESVILLE	(ZZV)	FSS												
IFR-OVFR			50		602	5025	96	5773	4704					

TABLE 15 FISCAL YEAR 1984 CONTINUED

ACTIVITY AT FAA FLIGHT SERVICE STATIONS

STATE AND LOCATION NAME	LOC IDENT.	FAC. TYPE	CHANGE DATE	DESCRIPTION OF CHANGE	TOTAL FLIGHT SERVICES	AIRCRAFT CONTACTED AIR CARRIER	AIR TAXI	GENERAL AVIATION	MILITARY	TOTAL	FLIGHT PLANS ORIGINATED	RADIO CONTACTS	PILOT BRIEFS	AIRPORT ADVISORIES
OHIO				(CONTINUED)										
ZANESVILLE				(CONTINUED)										
VFR			1	45	17017	193	17256	1075						
TOTAL	74763		51	647	22042	289	23029	5779		35089	20088	15447		
OHIO	STATE TOTAL													
IFR-OVFR			856	27551	44823	1606	74836	324328						
VFR			1	1204	66691	6633	74529	24111						
TOTAL	1926973		857	28755	111514	8239	149365	348439		190083	540365	37059		
OKLAHOMA														
GAGE	(GAG)	FSS												
IFR-OVFR			14	4	856	61	935	522						
VFR			0	0	7360	19	7379	412						
TOTAL	18366		14	4	8216	80	8314	934		9038	4092	1357		
HOBART	(HBR)	FSS												
IFR-O/FR			5	12	289	87	393	1605						
VFR			1	5	5568	146	5720	1158						
TOTAL	20007		6	17	5857	233	6113	2763		5426	4184	2376		
MCALESTER	(MLC)	FSS												
IFR-OVFR			473	240	2626	172	3511	1461						
VFR			923	343	20051	887	22204	1375						
TOTAL	51637		1396	583	22677	1059	25715	2836		38107	10125	13649		
OKLAHOMA CITY WILL ROGERS	(OKC)	FSS												
IFR-OVFR			2261	613	10998	990	14862	62829						
VFR			6	522	32402	2670	35600	12949						
TOTAL	542008		2267	1135	43400	3660	50462	75778		50646	169995	1806		
PONCA CITY	(PNC)	FSS												
IFR-OVFR			196	11	3442	56	3705	1563						
VFR			1037	18	16241	220	17516	613						
TOTAL	39695		1233	29	19683	276	21221	2176		19429	7061	15758		
TULSA INTERNATIONAL	(TUL)	FSS												
IFR-OVFR			207	604	4934	3442	9187	38966						
VFR			2	351	14467	2076	16906	8029						
TOTAL	402291		209	955	19401	5518	26093	46995		28934	141104	0		
OKLAHOMA	STATE TOTAL													
IFR-OVFR			3156	1484	23145	4808	32593	106946						
VFR			1969	1249	96089	6018	105325	24536						
TOTAL	1074004		5125	2733	119234	10826	137918	131482		151580	336561	34946		
OREGON														
BAKER	(BKE)	FSS												
IFR-OVFR			36	153	1741	29	1969	1560						
VFR			0	1	9610	31	9642	941						
TOTAL	26393		36	154	11351	60	11611	2501		9265	4890	8979		
NORTH BEND	(OTH)	FSS												
IFR-OVF			99	2578	6610	404	9591	8585						
VFR			2	326	21395	2129	23852	4025						
TOTAL	101369		101	2904	28005	2533	33643	12610		50281	21303	17808		
PORTLAND INTERNATIONAL	(PDX)	FSS												
IFR-OVFR			1405	2114	8966	1399	13884	47831						
VFR			4	73	36665	1959	38701	14737						
TOTAL	445071		1409	2187	45631	3358	52585	62568		60334	133675	9.3		
REDMOND	(RDM)	FSS												
IFR-OVFR			1505	1620	4120	1200	8445	8826						
VFR			38	1149	33195	600	34982	5665						
TOTAL	129181		1543	2769	37315	1800	43427	14491		57467	28386	23257		
THE DALLES	(DLS)	FSS												
IFR-OVFR			17	6	261	28	312	272						
VFR			5	5	8235	753	8998	787						
TOTAL	19606		22	11	8496	781	9310	1059		4991	4089	6957		
OREGON	STATE TOTAL													
IFR-OVFR			3062	6481	21698	3060	34301	67074						
VFR			49	1554	109100	5472	116175	26155						
TOTAL	721620		3111	8035	130798	8532	150476	93229		182338	192343	57979		
PENNSYLVANIA														
ALTOONA	(AOO)	FSS												
IFR-OVFR			16	3333	5330	46	8725	16417						

TABLE 15 FISCAL YEAR 1984 CONTINUED

ACTIVITY AT FLIGHT SERVICE STATIONS

STATE AND LOCATION NAME	LOC IDENT.	FAC. TYPE	CHANGE DATE	DESCRIPTION OF CHANGE	TOTAL ******* FLIGHT SERVICES	AIRCRAFT CONTACTED AIR CARRIER	AIR TAXI	GENERAL AVIATION	MILITARY	******* TOTAL	FLIGHT PLANS ORIGINATED	RADIO CONTACTS	PILOT BRIEFS	AIRPORT ADVISORIES
PENNSYLVANIA				(CONTINUED)										
ALTOONA				(CONTINUED)										
VFR			1	999		11655	135	12580	725					
TOTAL	107075		17	4222		16985	181	21405	17142	38770	25693	21863		
BRADFORD	(BFD)	FSS												
IFR-OVFR			73	5125		5396	184	10778	10051					
VFR			0	348		8301	162	8811	725					
TOTAL	91705		73	5473		13697	346	19589	10776	16195	25282	13552		
DUBOIS	(DUJ)	FSS												
IFR-OVFR			77	4579		5583	66	10305	12533					
VFR			3	590		9663	130	10386	899					
TOTAL	126505		80	5169		15246	196	20691	13432	21938	39475	17448		
ERIE	(ERI)	FSS												
IFR-OVFR			15	433		1034	41	1573	17379					
VFR			0	97		1210	41	1338	837					
TOTAL	75175		15	570		2244	82	2911	18216	2987	17916	0		
HARRISBURG	(HAR)	FSS												
IFR-OVFR			165	533		5181	968	6847	64531					
VFR			123	194		7218	1495	9030	8464					
TOTAL	394907		288	727		12399	2463	15877	72995	16511	116520	591		
JOHNSTOWN	(JST)	FSS												
IFR-OVFR			12	3413		5398	65	8888	3561					
VFR			0	1372		12840	126	14338	307					
TOTAL	98078		12	4785		18238	191	23226	3868	44390	33558	23793		
NORTH PHILADELPHIA	(PNE)	FSS												
IFR-OVFR			120	488		2219	314	3141	79927					
VFR			128	675		11510	475	12788	8191					
TOTAL	468379		248	1163		13729	789	15929	88118	16394	138107	2587		
PHILIPSBURG	(PSB)	FSS												
IFR-OVFR			109	1259		5365	134	6867	19054					
VFR			0	55		5027	42	5124	578					
TOTAL	108081		109	1314		10392	176	11991	19632	16085	26913	2425		
PITTSBURGH ALLEGHENY	(AGC)	FSS												
IFR-OVFR			3116	6053		18934	536	28549	90744					
VFR			3	1550		10887	538	12978	3275					
TOTAL	491401		3119	7613		29821	1074	41527	94019	46700	130868	8932		
WILKES BARRE	(AVP)	FSS												
IFR-OVFR			125	504		2765	209	3503	23905					
VFR			18	89		7594	363	8064	2580					
TOTAL	189241		143	593		10359	572	11567	26485	11937	62302	455		
WILLIAMSPORT	(IPT)	FSS												
IFR-OVFR			27	1044		2551	53	3675	18081					
VFR			1	317		3787	107	4212	1105					
TOTAL	117525		28	1361		6338	160	7887	19186	9772	35633	875		
PENNSYLVANIA	STATE TOTAL													
IFR-OVFR			3855	26824		59756	2616	93051	356183					
VFR			277	6156		89692	3614	99749	27686					
TOTAL	2265072		4132	32990		149448	6230	192300	383869	241679	652267	92521		
SOUTH CAROLINA														
ANDERSON	(AND)	FSS												
IFR-OVFR			199	143		2703	33	3078	1512					
VFR			174	890		16546	158	17768	835					
TOTAL	51102		373	1033		19249	191	20846	2347	43086	12781	18713		
CHARLESTON AFB MUNICIPAL	(CHS)	FSS												
IFR-OVFR			6015	57		15649	820	22541	31181					
VFR			3	29		13936	1150	15118	4775					
TOTAL	243421		6018	86		29585	1970	37659	35956	52668	66925	0		
FLORENCE CITY	(FLO)	FSS												
IFR-OVFR			79	4439		4076	713	9307	74895					
VFR			1	2657		10061	3417	16146	8585					
TOTAL	349819		80	7106		14137	4130	25453	83480	37519	78703	11710		
GREER	(GSP)	FSS												
IFR-OVFR			485	703		5454	437	7079	38424					

TABLE 15 FISCAL YEAR 1984 CONTINUED

ACTIVITY AT FAA FLIGHT SERVICE STATIONS

STATE AND LOCATION NAME	LOC IDENT.	FAC. TYPE	CHANGE DATE	DESCRIPTION OF CHANGE	TOTAL ******* FLIGHT SERVICES	AIRCRAFT CONTACTED AIR CARRIER	AIR TAXI	GENERAL AVIATION	MILITARY	******* TOTAL	FLIGHT PLANS ORIGINATED	RADIO CONTACTS	PILOT BRIEFS	AIRPORT ADVISORIES
SOUTH CAROLINA				(CONTINUED)										
GREER				(CONTINUED)										
VFR			0			121	7183	655	7959	4583				
TOTAL	313694		485			824	12637	1092	15038	43007		16811	106321	723
MYRTLE BEACH	(CRE)	FSS												
IFR-DVFR			0			0	7835	24	7859	6700				
VFR			0			0	14832	83	14915	1308				
TOTAL	77260		0			0	22667	107	22774	8008		55279	19235	21096
SOUTH CAROLINA	STATE TOTAL													
IFR-DVFR			6778			5342	35717	2027	49864	152712				
VFR			178			3707	62558	5463	71906	20086				
TOTAL	1035296		6956			9049	98275	7490	121770	172798		205363	283965	52242
SOUTH DAKOTA														
ABERDEEN	(ABR)	FSS												
IFR-DVFR			3045			255	3619	164	7083	2276				
VFR			21			302	12721	33	13077	1542				
TOTAL	38022		3066			557	16340	197	20160	3818		25924	5113	18128
HURON	(HON)	FSS												
IFR-DVFR			1013			4735	8602	445	14795	13698				
VFR			10			2256	24043	238	26547	7122				
TOTAL	196684		1023			6991	32645	683	41342	20820		61458	56851	12179
PIERRE	(PIR)	FSS												
IFR-DVFR			2264			4782	4941	412	12399	3147				
VFR			38			980	15946	334	17298	2726				
TOTAL	74899		2302			5762	20887	746	29597	5873		41787	16728	24937
RAPID CITY	(RAP)	FSS												
IFR-DVFR			671			401	1689	1246	4007	6706				
VFR			9			632	8473	889	10003	5663				
TOTAL	84232		680			1033	10162	2135	14010	12369		16389	22742	1416
WATERTOWN	(ATY)	FSS												
IFR-DVFR			4329			110	2543	109	7091	1351				
VFR			7			94	9242	41	9384	1082				
TOTAL	39287		4336			204	11785	150	16475	2433		17684	8973	10519
SOUTH DAKOTA	STATE TOTAL													
IFR-DVFR			11322			10233	21394	2376	45375	27178				
VFR			85			4254	70425	1535	76309	18135				
TOTAL	433124		11407			14547	91819	3911	121684	45313		163242	110407	67179
TENNESSEE														
BRISTOL TRI CITY	(TRI)	FSS												
IFR-DVFR			0			0	0	0	0	0	11697			
VFR			0			0	0	0	0	0	1376			
TOTAL	79206		0			0	0	0	0	0	13073	0	26530	0
CROSSVILLE	(CSV)	FSS												
IFR-DVFR			231			843	6609	338	8021	29317				
VFR			0			39	12844	838	13721	3563				
TOTAL	236558		231			882	19453	1176	21742	32880		30161	74528	10476
DYERSBURG	(DYR)	FSS												
IFR-DVFR			23			41	3423	143	3630	4077				
VFR			7			10	11891	247	12155	1214				
TOTAL	57183		30			51	15314	390	15785	5291		21779	15408	11303
JACKSON	(MKL)	FSS												
IFR-DVFR			89			3603	5736	212	9540	5686				
VFR			17			256	15305	498	16076	1051				
TOTAL	80410		106			3859	21041	710	25716	6737		53690	20610	27971
KNOXVILLE MCGHEE TYSON	(TYS)	FSS												
IFR-DVFR			271			950	5605	1157	7993	44600				
VFR			0			7	6824	709	7540	3215				
TOTAL	202533		271			957	12429	1866	15533	47815		17500	60685	0
MEMPHIS INTERNATIONAL	(MEM)	FSS												
IFR-DVFR			2873			2205	15194	1249	21521	43057				
VFR			5			338	10897	395	11635	3796				
TOTAL	353936		2878			2543	26091	1644	33156	46853		34367	113537	0
NASHVILLE METROPOLITAN	(BNA)	FSS												
IFR-DVFR			234			1530	6251	3376	11391	58215				

TABLE 15 FISCAL YEAR 1984 CONTINUED

ACTIVITY AT FAA FLIGHT SERVICE STATIONS

STATE AND LOCATION NAME	LOC IDENT.	FAC. TYPE	CHANGE DATE	DESCRIPTION OF CHANGE	TOTAL FLIGHT SERVICES	AIRCRAFT CONTACTED AIR CARRIER	AIR TAXI	GENERAL AVIATION	MILITARY	TOTAL	FLIGHT PLANS ORIGINATED	RADIO CONTACTS	PILOT BRIEFS	AIRPORT ADVISORIES
TENNESSEE				(CONTINUED)										
NASHVILLE METROPOLITAN				(CONTINUED)										
VFR			1	53		7835	1433	9322	6068					
TOTAL	382641		235	1583		14086	4809	20713	64283	21659	116681	0		
TENNESSEE	STATE TOTAL													
IFR-OVER			3721	9182		42818	6475	62196	196649					
VFR			30	703		65596	4120	70449	20283					
TOTAL	1422467		3751	9885		108414	10595	132645	216932	179156	427979	49750		
TEXAS														
ABILENE	(ABI)	FSS												
IFR-OVER			255	829		2669	882	4535	12017					
VFR			14	5356		11196	1738	18304	4593					
TOTAL	96371		269	6185		13865	2620	22939	16610	23544	20106	4290		
ALICE INTERNATIONAL	(ALI)	FSS												
IFR-OVER			53	214		2694	2160	5121	2366					
VFR			5	279		15564	521	16369	431					
TOTAL	43162		58	493		18258	2681	21490	2797	28612	8039	11732		
AMARILLO	(AMA)	FSS												
IFR-OVER			1894	982		8521	5186	16583	15390					
VFR			39	427		12886	547	13899	4473					
TOTAL	172234		1933	1409		21407	5733	30482	19863	34388	51013	1786		
AUSTIN	(AUS)	FSS												
IFR-OVER			85	326		1871	383	2665	42138					
VFR			1	673		15061	2820	18555	9088					
TOTAL	356886		86	999		16932	3203	21220	51226	21946	116607	0		
CHILDRESS	(CDS)	FSS												
IFR-OVER			7	35		815	92	949	422					
VFR			0	64		6911	176	7151	351					
TOTAL	15184		7	99		7726	268	8100	773	8761	2769	3800		
COLLEGE STATION	(CLL)	FSS												
IFR-OVER			29	546		2022	742	3339	7440					
VFR			5	967		12978	1623	15573	3642					
TOTAL	90572		34	1513		15000	2365	18912	11082	22573	24748	2311		
DALHART	(DHT)	FSS												
IFR-OVER			7	2		905	268	1182	628					
VFR			0	8		10696	143	10947	853					
TOTAL	27269		7	10		11601	411	12029	1481	11899	6139	8769		
DALLAS LOVE FIELD	(DAL)	FSS												
IFR-OVER			98	1559		4497	472	6536	94364					
VFR			6	1635		17791	737	20169	10294					
TOTAL	646579		104	3204		22288	1209	26905	104658	27791	206229	0		
EL PASO INTERNATIONAL	(ELP)	FSS												
IFR-OVER			2736	753		10219	3178	16896	30731					
VFR			31	5915		22272	4320	32538	18679					
TOTAL	314180		2767	6678		32491	7498	49434	49410	52778	82963	1816		
FORT WORTH MEACHAM	(FTW)	FSS												
IFR-OVER			1285	1695		12383	513	15866	48893					
VFR			9	1659		37823	1312	40803	12439					
TOTAL	523789		1294	3354		50206	1825	56669	61332	57115	172228	3290		
GALVESTON	(GLS)	FSS												
IFR-OVER			0	2652		4679	326	7557	4444					
VFR			0	41873		26263	1286	69422	1206					
TOTAL	123689		0	44525		30942	1612	77079	5650	72282	17655	73742		
HOUSTON HOBBY	(HOU)	FSS												
IFR-OVER			1706	985		7997	433	11121	115248					
VFR			15	285		28313	721	29334	11747					
TOTAL	739219		1721	1270		36310	1154	40455	126995	41790	222387	0		
LUBBOCK	(LBB)	FSS												
IFR-OVER			89	151		1006	150	1406	14954					
VFR			4	286		5654	438	6382	2882					
TOTAL	100678		93	437		6660	588	7788	17836	8101	28609	0		
LUFKIN	(LFK)	FSS												
IFR-OVER			34	461		6581	260	7336	5458					

TABLE 15 FISCAL YEAR 1984 CONTINUED

ACTIVITY AT FAA FLIGHT SERVICE STATIONS

STATE AND LOCATION NAME	LOC IDENT.	FAC. TYPE	TOTAL FLIGHT SERVICES	AIRCRAFT CONTACTED: AIR CARRIER	AIR TAXI	GENERAL AVIATION	MILITARY	TOTAL	FLIGHT PLANS ORIGINATED	RADIO CONTACTS	PILOT BRIEFS	AIRPORT ADVISORIES	CHANGE DATE	DESCRIPTION OF CHANGE
TEXAS														(CONTINUED)
LUFKIN														(CONTINUED)
VFR				0	704	20633	393	21730	2231					
TOTAL	104222			34	1155	27214	653	29066	7689	30368	29889	15364		
MC ALLEN	(MFE)	FSS												
IFR-OVFR				1606	1358	23760	183	26907	28237					
VFR				24	673	5774	69	6540	1390					
TOTAL	130959			1630	2031	29534	252	33447	29627	47647	19129	3147		
MIDLAND	(MAF)	FSS												
IFR-OVFR				538	96	1811	534	2979	15107					
VFR				0	157	7322	320	7809	2643					
TOTAL	121966			538	253	9133	854	10788	17750	12940	37839	1015		
MINERAL WELLS	(MWL)	FSS												
IFR-OVFR				1	14	801	243	1059	399					
VFR				0	20	6466	570	7056	219					
TOTAL	13033			1	34	7267	813	8115	618	7499	1841	5414		
PALACIOS	(PSX)	FSS												
IFR-OVFR				37	412	1688	1042	3179	2949					
VFR				20	606	11189	714	12529	1624					
TOTAL	41466			57	1018	12877	1756	15708	4573	21689	8306	6120		
SAN ANTONIO INTERNATIONAL	(SAT)	FSS												
IFR-OVFR				763	957	15491	833	18044	75104					
VFR				32	1372	28177	2279	31860	15372					
TOTAL	601270			795	2329	43668	3112	49904	90476	51461	185207	0		
WICHITA FALLS	(SPS)	FSS												
IFR-OVFR				162	29	2300	176	2667	14623					
VFR				50	55	6271	2802	9178	3846					
TOTAL	87565			212	84	8571	2978	11845	18469	12622	19391	0		
WINK	(INK)	FSS												
IFR-OVFR				8	2	461	160	631	268					
VFR				0	14	4425	546	4985	257					
TOTAL	11364			8	16	4886	706	5616	525	8219	2349	2676		
TEXAS	STATE TOTAL													
IFR-OVFR				11393	14078	113171	18216	156858	531180					
VFR				255	63038	313665	24075	401033	108260					
TOTAL	4363657			11648	77116	426836	42291	557891	639440	604025	1263443	145272		
UTAH														
BRYCE CANYON	(BCE)	FSS												
IFR-OVFR				16	3	75	403	497	133					
VFR				0	0	1101	6	1107	344					
TOTAL	4928			16	3	1176	409	1604	477	2302	1185	752		
CEDAR CITY	(CDC)	FSS												
IFR-OVFR				160	2252	1959	295	4666	36019					
VFR				3	4251	19481	285	24020	4841					
TOTAL	142614			163	6503	21440	580	28686	40860	34570	16104	16333		
SALT LAKE CITY INTL	(SLC)	FSS												
IFR-OVFR				5519	1247	6132	511	13409	26503					
VFR				31	1127	35259	1014	37431	15760					
TOTAL	361756			5550	2374	41391	1525	50840	42263	51725	113195	0		
UTAH	STATE TOTAL													
IFR-OVFR				5695	3502	8166	1209	18572	62655					
VFR				34	5378	55841	1305	62558	20945					
TOTAL	509298			5729	8880	64007	2514	81130	83600	88597	130484	17085		
VERMONT														
BARRE	(MPV)	FSS												
IFR-OVFR				2148	293	5936	243	8620	16112					
VFR				1384	37	15317	317	17055	3417					
TOTAL	123907			3532	330	21253	560	25675	19529	48096	29587	14824		
VERMONT	STATE TOTAL													
IFR-OVFR				2148	293	5936	243	8620	16112					
VFR				1384	37	15317	317	17055	3417					
TOTAL	123907			3532	330	21253	560	25675	19529	48096	29587	14824		
VIRGINIA														
DANVILLE	(DAN)	FSS												
IFR-OVFR				7	1038	3625	127	4797	2959					

TABLE 15 FISCAL YEAR 1984 CONTINUED

ACTIVITY AT FAA FLIGHT SERVICE STATIONS

STATE AND LOCATION NAME	LOC IDENT.	FAC. TYPE	CHANGE DATE	DESCRIPTION OF CHANGE	TOTAL ******* FLIGHT SERVICES	AIRCRAFT CONTACTED AIR CARRIER	AIR TAXI	GENERAL AVIATION	MILITARY	******* TOTAL	FLIGHT PLANS ORIGINATED	RADIO CONTACTS	PILOT BRIEFS	AIRPORT ADVISORIES
VIRGINIA				(CONTINUED)										
DANVILLE				(CONTINUED)										
VFR			1	799	16093	140	17023	793						
TOTAL	46440		8	1827	19718	267	21820	3752	21917	8558	19809			
NEWPORT NEWS	(PHF)	FSS												
IFR-OVFR			949	925	3199	729	5802	41393						
VFR			278	170	7389	3020	10857	6126						
TOTAL	321957		1227	1095	10588	3749	16659	47519	21966	105130	2585			
ROANOKE	(ROA)	FSS												
IFR-OVFR			627	927	3679	261	5494	23977						
VFR			133	98	6213	481	6925	2884						
TOTAL	188401		760	1025	9892	742	12419	26861	16007	61130	2779			
VIRGINIA	STATE TOTAL													
IFR-OVFR			1583	2830	10503	1117	16093	68329						
VFR			412	1057	29695	3641	34805	9803						
TOTAL	556798		1995	3947	40198	4758	50898	78132	59890	174818	25173			
WASHINGTON														
BELLINGHAM	(BLI)	FSS												
IFR-OVFR			20	1327	2327	72	3746	6110						
VFR			0	9536	40116	342	49994	11470						
TOTAL	119948		20	10853	42443	414	53740	17580	33834	15524	40267			
EPHRATA	(EPH)	FSS												
IFR-OVFR			20	157	734	94	1005	353						
VFR			1	360	8873	474	9708	457						
TOTAL	18677		21	517	9607	568	10713	810	7162	3172	8704			
HOQUIAM	(HQM)	FSS												
IFR-OVFR			635	24	1412	196	2267	560						
VFR			278	2	9839	240	10409	856						
TOTAL	22380		913	26	11251	486	12576	1416	15196	3436	9962			
SEATTLE TACOMA INTL	(SEA)	FSS												
IFR-OVFR			1281	3731	4834	691	10537	71002						
VFR			2	3176	49784	4599	57561	22366						
TOTAL	517718		1283	6907	54618	5290	68098	93368	73155	131442	2098			
SPOKANE FELTS FIELD	(SFF)	FSS												
IFR-OVFR			547	572	2053	299	3471	13602						
VFR			1	370	9167	672	10210	6059						
TOTAL	128963		548	942	11220	971	13681	19661	15374	37980	1071			
TOLEDO	(TOD)	FSS												
IFR-OVFR			4	3	12	5	24	7						
VFR			0	6	1047	64	1117	100						
TOTAL	2255		4	9	1059	69	1141	107	724	450	704			
WALLA WALLA	(ALW)	FSS												
IFR-OVFR			653	7723	4250	378	13004	10930						
VFR			4	777	21313	357	22451	8126						
TOTAL	196901		657	8500	25563	735	35455	19056	39777	61667	2074			
WENATCHEE	(EAT)	FSS												
IFR-OVFR			8	2608	3021	52	5689	2687						
VFR			1	2916	20074	129	23120	2075						
TOTAL	57617		9	5524	23095	181	28809	4762	20229	9642	22512			
WASHINGTON	STATE TOTAL													
IFR-OVFR			3168	16145	18643	1787	39743	105251						
VFR			287	17143	160213	6927	184570	51509						
TOTAL	1064459		3455	33288	178856	8714	224313	156760	205451	263313	87392			
WEST VIRGINIA														
BLUEFIELD	(PLF)	FSS												
IFR-OVFR			10	2110	6694	91	8905	6766						
VFR			0	1824	9866	81	11771	950						
TOTAL	91144		10	3934	16560	172	20676	7716	39754	27818	17797			
CHARLESTON	(CRW)	FSS												
IFR-OVFR			1261	1051	10902	2690	15914	22946						
VFR			0	19	6402	827	7248	1859						
TOTAL	231138		1261	1070	17304	3517	23162	24805	32018	79193	0			
ELKINS	(EKN)	FSS												
IFR-OVFR			691	624	3857	95	5267	6412						

TABLE 15 FISCAL YEAR 1984 CONTINUED

ACTIVITY AT FAA FLIGHT SERVICE STATIONS

STATE AND LOCATION NAME	LOC IDENT.	FAC. TYPE	CHANGE DATE	DESCRIPTION OF CHANGE	TOTAL ******* FLIGHT SERVICES	AIRCRAFT CONTACTED AIR CARRIER	AIR TAXI	GENERAL AVIATION	MILITARY	******* TOTAL	FLIGHT PLANS ORIGINATED	RADIO CONTACTS	PILOT BRIEFS	AIRPORT ADVISORIES
WEST VIRGINIA				(CONTINUED)										
ELKINS				(CONTINUED)										
VFR			271	137	8046	147	8661	1964						
TOTAL	92666		962	821	11903	242	13928	8376	27357	30993	9975			
HUNTINGTON	(HTS)	FSS												
IFR-OVER			251	924	2055	155	3385	12814						
VFR			4	43	2792	205	3044	1406						
TOTAL	89449		255	957	4847	360	6429	14220	8046	27290	1031			
MARTINSBURG	(MRB)	FSS												
IFR-OVER			92	2042	6221	2054	10409	59662						
VFR			3	59	15972	2910	18944	6003						
TOTAL	305269		95	2101	22193	4964	29353	65665	46621	72293	14174			
MORGANTOWN	(MGW)	FSS												
IFR-OVER			65	337	1827	164	2393	7307						
VFR			19	34	2875	443	3421	1006						
TOTAL	60516		84	421	4702	607	5814	8313	6875	19038	589			
PARKERSBURG WOOD COUNTY	(PKB)	FSS												
IFR-OVER			21	1179	3378	167	4745	8923						
VFR			0	117	4357	1424	5898	2224						
TOTAL	138593		21	1296	7735	1591	10643	11147	14888	52828	1304			
WEST VIRGINIA	STATE TOTAL													
IFR-OVER			2391	8277	34934	5416	51018	124830						
VFR			297	2343	50310	6037	58987	15112						
TOTAL	1008775		2688	10620	85244	11453	110005	139942	175559	309443	44870			
WISCONSIN														
EAU CLAIRE	(EAU)	FSS												
IFR-OVER			6773	2315	7035	119	16242	6483						
VFR			233	1152	21740	159	23284	1718						
TOTAL	94566		7006	3467	28775	278	39526	8201	77802	19319	31723			
GREEN BAY AUSTIN STRAUBEL	(GRB)	FSS												
IFR-OVER			291	728	4829	226	6074	21330						
VFR			13	45	10566	225	10849	4175						
TOTAL	156705		304	773	15395	451	16923	25505	20804	44386	513			
LACROSSE	(LSE)	FSS												
IFR-OVER			874	810	2872	271	4827	9947						
VFR			26	99	6274	1034	7433	2975						
TOTAL	83308		900	909	9146	1305	12260	12922	16420	22602	2651			
MILWAUKEE MITCHELL	(MKE)	FSS												
IFR-OVER			355	1256	4161	1367	7139	47780						
VFR			17	100	11945	1016	13078	7375						
TOTAL	354379		372	1356	16106	2383	20217	55155	21588	111926	0			
WAUSAU	(AUW)	FSS												
IFR-OVER			501	618	4758	73	5750	12514						
VFR			8	311	11131	61	11511	2337						
TOTAL	110555		509	929	15889	134	17461	14851	37873	31696	7543			
WISCONSIN	STATE TOTAL													
IFR-OVER			8794	5727	23655	2056	40232	98054						
VFR			297	1737	61656	2495	66155	18580						
TOTAL	799513		9091	7434	85311	4551	106387	116634	174487	229929	42430			
WYOMING														
CASPER	(CPR)	FSS												
IFR-OVER			1957	2778	5625	535	10895	15551						
VFR			16	1415	13553	223	15207	9719						
TOTAL	187588		1973	4193	19178	758	26102	25270	36003	55473	2726			
LARAMIE	(LAR)	FSS												
IFR-OVER			2615	330	1757	70	4772	1295						
VFR			2208	958	14499	261	17926	2063						
TOTAL	53440		4823	1288	16256	331	22698	3358	46177	12013	20295			
RAWLINS	(RWL)	FSS												
IFR-OVER			12	180	1300	5	1497	729						
VFR			0	449	9254	52	9755	1448						
TOTAL	24618		12	629	10554	57	11252	2177	18729	4506	8634			
ROCK SPRINGS	(RKS)	FSS												
IFR-OVER			557	6831	5313	277	12978	2186						

TABLE 15 FISCAL YEAR 1984 CONTINUED

ACTIVITY AT FAA FLIGHT SERVICE STATIONS

STATE AND LOCATION NAME	LOC IDENT.	FAC. TYPE	TOTAL FLIGHT SERVICES	AIRCRAFT CONTACTED: AIR CARRIER CHANGE DATE	AIR TAXI DESCRIPTION OF CHANGE	GENERAL AVIATION	MILITARY	TOTAL	FLIGHT PLANS ORIGINATED	RADIO CONTACTS	PILOT BRIEFS	AIRPORT ADVISORIES
WYOMING					(CONTINUED)							
ROCK SPRINGS					(CONTINUED)							
VFR				2	1428	15768	146	17344	2117			
TOTAL	59556			559	8259	21081	423	30322	4303	54676	10314	22303
SHERIDAN	(SHR)	FSS										
IFR-DVFR				2828	1031	3838	279	7976	9456			
VFR				245	1216	17369	82	18912	3392			
TOTAL	99398			3073	2247	21207	361	26888	12848	45875	23407	22948
WORLAND	(WRL)	FSS										
IFR-DVFR				1185	711	2241	596	4733	2994			
VFR				927	1086	14995	57	17065	3920			
TOTAL	62700			2112	1797	17236	653	21798	6914	27220	13537	7951
WYOMING	STATE TOTAL											
IFR-DVFR				9154	11851	20074	1762	42851	32211			
VFR				3398	6552	85438	821	96209	22659			
TOTAL	487300			12552	18413	105512	2583	139060	54870	228680	119250	84877

TABLE 15A FISCAL YEAR 1984 CONTINUED

ACTIVITY AT FAA INTERNATIONAL FLIGHT SERVICE STATIONS

STATE AND LOCATION NAME	LOC IDENT.	FAC. TYPE	CHANGE DATE	DESCRIPTION OF CHANGE	TOTAL FLIGHT SERVICES	AIRCRAFT CONTACTED: AIR CARRIER	AIR TAXI	GENERAL AVIATION	MILITARY	TOTAL	FLIGHT PLANS ORIGINATED	RADIO CONTACTS	PILOT BRIEFS	AIRPORT ADVISORIES
REGIONAL SUMMARY														
ALASKAN														
IFR-OVER			51537			382	977	182	53078	39639				
VFR			391			1132	68515	1090	71128	27296				
TOTAL			51928		540202	1514	69492	1272	124206	66935	230738	141063	3164	
SOUTHERN														
IFR-OVER			7369			3873	17115	2638	30995	146138				
VFR			41			139003	211613	3443	354100	157260				
TOTAL			7410		1568943	142876	228728	6081	385095	303398	300318	288526	12719	
WESTERN-PAC														
IFR-OVER			7092			0	302	3278	10672	177				
VFR			0			0	6	0	6	3				
TOTAL			7092		12564	0	308	3278	10678	180	13559	763	0	
GRAND TOTAL														
IFR-OVER			65998			4255	18394	6098	94745	185954				
VFR			432			140135	280134	4533	425234	184559				
TOTAL			66430		2121709	144390	298528	10631	519979	370513	544615	430352	15883	

TABLE 15A FISCAL YEAR 1984

ACTIVITY AT FAA INTERNATIONAL FLIGHT SERVICE STATIONS

STATE AND LOCATION NAME	LOC IDENT.	FAC. TYPE	CHANGE DATE	DESCRIPTION OF CHANGE	TOTAL ******* FLIGHT SERVICES	AIRCRAFT CONTACTED AIR CARRIER	AIR TAXI	GENERAL AVIATION	MILITARY	******* TOTAL	FLIGHT PLANS ORIGINATED	RADIO CONTACTS	PILOT BRIEFS	AIRPORT ADVISORIES
ALASKA														
ANCHORAGE INTERNATIONAL	(ANC)	IFSS												
IFR-OVFR			51537			382	977	182	53078	39639				
VFR			391			1132	68515	1090	71128	27296				
TOTAL	540202		51928			1514	69492	1272	124206	66935	230738	141063		3164
ALASKA	STATE TOTAL													
IFR-OVFR			51537			382	977	182	53078	39639				
VFR			391			1132	68515	1090	71128	27296				
TOTAL	540202		51928			1514	69492	1272	124206	66935	230738	141063		3164
FLORIDA														
MIAMI INTERNATIONAL	(MIA)	IFSS												
IFR-OVFR			5023			3125	14965	1574	24687	117063				
VFR			3			36643	170099	669	207414	93083				
TOTAL	1150781		5026			39768	185064	2243	232101	210146	176892	249194		12719
FLORIDA	STATE TOTAL													
IFR-OVFR			5023			3125	14965	1574	24687	117063				
VFR			3			36643	170099	669	207414	93083				
TOTAL	1150781		5026			39768	185064	2243	232101	210146	176892	249194		12719
GUAM														
GUAM	(GUM)	IFSS												
IFR-OVFR			7092			0	302	3278	10572	177				
VFR			0			0	6	0	6	3				
TOTAL	12564		7092			0	308	3278	10678	180	13559	763		0
GUAM	TOTAL													
IFR-OVFR			7092			0	302	3278	10572	177				
VFR			0			0	6	0	6	3				
TOTAL	12564		7092			0	308	3278	10678	180	13559	763		0
PUERTO RICO														
SAN JUAN INTERNATIONAL	(SJU)	IFSS												
IFR-OVFR			2346			748	2150	1064	6308	29075				
VFR			38			102350	41514	2774	146686	64177				
TOTAL	418162		2384			103138	43664	3838	152994	93252	123426	39332		0
PUERTO RICO	TOTAL													
IFR-OVFR			2346			748	2150	1064	6308	29075				
VFR			38			102350	41514	2774	146686	64177				
TOTAL	418162		2384			103138	43664	3838	152994	93252	123426	39332		0

TABLE 16 FISCAL YEAR 1984

FAA FLIGHT SERVICE STATIONS IN RANK ORDER OF TOTAL FLIGHT SERVICES

STATION		STATE ABBREV.	HUB	RANK	NUMBER
MIAMI INTERNATIONAL		FL	L	1	1150781
WASHINGTON NATIONAL		DC	L	2	936199
CHICAGO		IL	N	3	852109
ATLANTA INTERNATIONAL		GA	L	4	808997
HOUSTON HOBBY		TX	L	5	739219
BRIDGEPORT 1	C	CT	N	6	708907
OAKLAND INTERNATIONAL		CA	L	7	697338
DALLAS LOVE FIELD		TX	L	8	648579
DENVER STAPLETON INTL		CO	L	9	643800
ISLIP MACARTHUR		NY	S	10	609114
SAN ANTONIO INTERNATIONAL		TX	M	11	601270
RALEIGH DURHAM		NC	M	12	599559
PHOENIX SKY HARBOR INTL		AZ	L	13	573720
LOS ANGELES INTERNATIONAL		CA	L	14	571674
OKLAHOMA CITY WILL ROGERS		OK	M	15	542008
ANCHORAGE INTERNATIONAL		AK	M	16	540202
ONTARIO		CA	S	17	530749
ORLANDO EXECUTIVE		FL	M	18	529948
DETROIT CITY		MI	L	19	529328
TETERBORO		NJ	L	20	526469
MINNEAPOLIS ST PAUL INTL		MN	L	21	524834
FORT WORTH MEACHAM		TX	L	22	523789
FORT MYERS PAGE FIELD		FL	S	23	517858
SEATTLE TACOMA INTL		WA	L	24	517718
ST PETERSBURG CLEARWATER		FL	L	25	513682
MILLVILLE		NJ	N	26	493853
ST LOUIS INTERNATIONAL		MO	L	27	493069
PITTSBURGH ALLEGHENY		PA	L	28	491401
INDIANAPOLIS INTERNATIONAL		IN	M	29	474598
HICKORY		NC	N	30	471772
NORTH PHILADELPHIA		PA	L	31	468379
CLEVELAND HOPKINS INTL		OH	L	32	458020
KANSAS CITY MUNICIPAL		MO	L	33	449225
PORTLAND INTERNATIONAL		OR	M	34	445071
NEW ORLEANS LAKEFRONT		LA	L	35	440410
SAN DIEGO LINDBERG		CA	M	36	438483
BUFFALO INTERNATIONAL		NY	M	37	434650
SAN JUAN INTERNATIONAL		PR	N	38	418162
COLUMBUS INTERNATIONAL		OH	M	39	416168
POUGHKEEPSIE DUTCHESS CO		NY	N	40	405577
TULSA INTERNATIONAL		OK	M	41	402291
HARRISBURG		PA	S	42	394907
LAS VEGAS MCCARRAN INTL		NV	L	43	387849
LITTLE ROCK ADAMS FIELD		AR	S	44	386211
HONOLULU		HI	L	45	382859
NASHVILLE METROPOLITAN		TN	M	46	382641
SACRAMENTO EXECUTIVE		CA	S	47	382602
LOUISVILLE BOWMAN		KY	M	48	373054
SALT LAKE CITY INTL		UT	M	49	361756
ALBUQUERQUE INTERNATIONAL		NM	M	50	360525
AUSTIN		TX	S	51	356886
SOUTH BEND		IN	S	52	356386
MILWAUKEE MITCHELL		WI	M	53	354379
MEMPHIS INTERNATIONAL		TN	M	54	353936
FLORENCE CITY		SC	N	55	349819
ALBANY COUNTY		NY	M	56	342975
CINCINNATI LUNKEN		OH	M	57	331915
BIRMINGHAM		AL	M	58	330871
WICHITA MID CONTINENT		KS	S	59	328109
NEWPORT NEWS		VA	S	60	321957
EL PASO INTERNATIONAL		TX	M	61	314180
GREER		SC	S	62	313694
MARTINSBURG		WV	N	63	305269
DECATUR		IL	N	64	301380
OMAHA		NE	M	65	299876
FRESNO AIR TERMINAL		CA	S	66	298026
DAYTON		OH	M	67	297740
SHREVEPORT		LA	S	68	294028
CEDAR RAPIDS		IA	S	69	284433
JACKSONVILLE INTL		FL	M	70	283576
DES MOINES MUNICIPAL		IA	S	71	279923
VERO BEACH		FL	N	72	267521
FINDLAY		OH	N	73	249529
SAVANNAH MUNICIPAL		GA	S	74	249346
CHARLESTON AFB MUNICIPAL		SC	S	75	243421
RED BLUFF		CA	N	76	243127
LANCASTER FOX AIRPORT		CA	N	77	243001
MELBOURNE		FL	S	78	236883
CROSSVILLE		TN	N	79	236558
GRAND FORKS INTERNATIONAL		ND	N	80	235250
KNOXVILLE MCGHEE TYSON		TN	S	81	232533
CHARLESTON		WV	S	82	231138
SANTA BARBARA		CA	S	83	230591
JACKSON MUN ARPT		MS	S	84	227301
TALLAHASSEE		FL	S	85	217434
SAGINAW TRI CITY		MI	S	86	211465
MOBILE BATES FIELD		AL	S	87	203726
FAIRBANKS		AK	S	88	202362
BOSTON LOGAN 1	D	MA	L	89	200681
GAINESVILLE		FL	N	90	200533
CONCORD		NH	N	91	198493
WALLA WALLA		WA	N	92	196901
HURON		SD	N	93	196684
ELMIRA		NY	N	94	194965
WINDSOR LOCKS 1	D	CT	M	95	192869
LAFAYETTE		LA	N	96	191471
NEW BERN		NC	N	97	190614
WILKES BARRE		PA	S	98	189241
ROANOKE		VA	S	99	188401
CASPER		WY	N	100	187588
SALISBURY		MD	N	101	183923
KENAI MUNICIPAL		AK	N	102	179348
UTICA		NY	N	103	179167
RENO INTERNATIONAL		NV	M	104	177070
AMARILLO		TX	S	105	172234
TERRE HAUTE		IN	N	106	170804
COLUMBIA REGIONAL		MO	N	107	169832
MUSCLE SHOALS		AL	S	108	168667
FORT WAYNE		IN	S	109	168642
QUINCY		IL	N	110	164940
BOISE		ID	S	111	163956
TUCSON		AZ	M	112	163512
ROCKFORD		IL	N	113	162841
CAPE GIRARDEAU MUNICIPAL		MO	N	114	160949
GRAND JUNCTION		CO	S	115	159028
GREEN BAY AUSTIN STRAUBEL		WI	S	116	156705
MASON CITY		IA	N	117	155243
AUGUSTA		ME	N	118	150462
NOME		AK	N	119	149035
LANSING		MI	S	120	144789
BOWLING GREEN		KY	N	121	144456
GREAT FALLS		MT	S	122	143745
CEDAR CITY		UT	N	123	142614
MACON LEWIS B WILSON		GA	N	124	141755
SPRINGFIELD		MO	S	125	140049
PARKERSBURG WOOD COUNTY		WV	N	126	138593
MONTGOMERY DANNELLY FIELD		AL	S	127	136540
SALINAS MUNICIPAL		CA	S	128	135644
BILLINGS		MT	S	129	135602
JUNEAU		AK	S	130	135312
CRESTVIEW		FL	N	131	135168
PASO ROBLES		CA	N	132	131004
MC ALLEN		TX	N	133	130959
PADUCAH BARKLEY FIELD		KY	N	134	129809
REDMOND		OR	N	135	129181
SPOKANE FELTS FIELD		WA	M	136	128963
BETHEL		AK	N	137	128422
HOMER		AK	N	138	127150
DUBOIS		PA	N	139	126505
DOTHAN		AL	N	140	124052
BARRE		VT	N	141	123907
GALVESTON		TX	N	142	123689
LINCOLN MUNICIPAL		NE	S	143	122785
MIDLAND		TX	S	144	121966
BAKERSFIELD MEADOWS FLD		CA	N	145	121599
BELLINGHAM		WA	N	146	119948
KOTZEBUE		AK	N	147	119484
HIBBING		MN	S	148	117936
WILLIAMSPORT		PA	S	149	117525
LAFAYETT PURDUE UNIVERSITY		IN	N	150	115041
BANGOR INTERNATIONAL		ME	S	151	114244
PENSACOLA		FL	S	152	114110
LONDON		KY	N	153	112563
SITKA		AK	N	154	111863
ALBANY		GA	N	155	111615
KETCHIKAN		AK	N	156	110623
WAUSAU		WI	N	157	110555
BURLEY		ID	N	158	108412
ALTOONA		PA	N	159	107075
OTTUMWA		IA	N	160	106566

AD-A154 318 FAA AIR TRAFFIC ACTIVITY FISCAL YEAR 1984(U) FEDERAL AVIATION ADMINISTRATION WASHINGTON DC OFFICE OF MANAGEMENT SYSTEMS N TREMBLEY 30 SEP 84 3/3

UNCLASSIFIED F/G 1/5 NL





MICROCOPY RESOLUTION TEST CHART
NATIONAL BUREAU OF STANDARDS-1963-A

TABLE 16 FISCAL YEAR 1984

FAA FLIGHT SERVICE STATIONS IN RANK ORDER OF TOTAL FLIGHT SERVICES
- CONTINUED

STATION	STATE ABBREV.	HUB	RANK	NUMBER
PRESCOTT	AZ	N	161	105912
PHILIPSBURG	PA	N	162	105081
GREENWOOD	MS	N	163	104595
TRAVERSE CITY	MI	N	164	104505
TUSCALOOSA VAN DE GRAAF	AL	N	165	104294
LUFKIN	TX	N	166	104222
MINOT INTERNATIONAL	ND	N	167	103058
BRUNSWICK SAINT SIMON	GA	N	168	101448
NORTH BEND	OR	N	169	101369
LUBBOCK	TX	S	170	100678
NORTH PLATTE	NE	N	171	100319
GRAND ISLAND	NE	N	172	99689
SHERIDAN	WY	N	173	99398
DILLINGHAM	AK	N	174	99297
YOUNGSTOWN	OH	S	175	98838
JOHNSTOWN	PA	N	176	98078
GALLUP SENATOR CLARK FLD	NM	N	177	97984
DEADHORSE	AK	N	178	97753
ANNISTON	AL	N	179	97375
ABILENE	TX	N	180	96371
EAU CLAIRE	WI	N	181	94566
ALMA	GA	N	182	92696
ELKINS	WV	N	183	92666
BRADFORD	PA	N	184	91705
SCOTTSBLUFF	NE	N	185	91310
BLUEFIELD	WV	N	186	91144
COLLEGE STATION	TX	N	187	90572
JACKSON REYNOLDS MUNIC	MI	N	188	90242
GARDEN CITY	KS	N	189	90157
ROSWELL	NM	N	190	89654
HUNTINGTON	WV	N	191	89449
WICHITA FALLS	TX	N	192	87565
MILES CITY	MT	N	193	87285
VALDOSTA MUNICIPAL	GA	N	194	86790
ALEXANDRIA	MN	N	195	84672
RAPID CITY	SD	S	196	84232
MC GRATH	AK	N	197	84142
REDWOOD FALLS	MN	N	198	84037
WATERTOWN	NY	N	199	83725
LACROSSE	WI	N	200	83308
MARQUETTE	MI	N	201	81754
THERMAL	CA	S	202	81728
MANHATTAN	KS	N	203	81192
MONROE	LA	N	204	80928
UKIAH	CA	N	205	80652
RUSSELL	KS	N	206	80479
BURLINGTON	IA	N	207	80418
JACKSON	TN	N	208	80410
MERIDIAN KEY	MS	N	209	79361
BRISTOL TRI CITY	TN	S	210	79206
ROCHESTER	MN	S	211	79082
PELLSTON	MI	N	212	78684
LEBANON	NH	N	213	78360
IMPERIAL	CA	N	214	77928
MASSENA	NY	N	215	77604
DAGGETT	CA	N	216	77439
FAYETTEVILLE DRAKE FIELD	AR	N	217	77302
GLENS FALLS	NY	N	218	77264
MYRTLE BEACH	SC	N	219	77260
SALINA	KS	N	220	77013
ARCATA	CA	N	221	76770
BARROW	AK	N	222	76612
ERIE	PA	S	223	75175
PIERRE	SD	N	224	74899
ZANESVILLE	OH	N	225	74763
KING SALMON	AK	N	226	72108
MCCOMB	MS	N	227	71375
IDAHO FALLS FANNING FIELD	ID	N	228	70528
LAKE CHARLES	LA	N	229	69230
CHANUTE	KS	N	230	68088
STOCKTON	CA	N	231	66110
MARYSVILLE YUBA COUNTY	CA	N	232	66075
ILIAMNA	AK	N	233	64976
JONESBORO	AR	N	234	63154
TRINIDAD	CO	N	235	62882
MORLAND	WY	N	236	62700
DODGE CITY	KS	N	237	60892
MORGANTOWN	WV	N	238	60516
ROCK SPRINGS	WY	N	239	59556
BOZEMAN	MT	N	240	59082
MOUNT WILSON	NC	N	241	58642
ELKO	NV	N	242	58455
JOPLIN	MO	N	243	58158
GOODLAND	KS	N	244	57640
WENATCHEE	WA	N	245	57617
DYERSBURG	TN	N	246	57183
CORDOVA	AK	N	247	56398
LARAMIE	WY	N	248	53440
ROLLA	MO	N	249	51809
MCALESTER	OK	N	250	51637
ANDERSON	SC	N	251	51102
TALKEETNA	AK	N	252	48990
D KEY WEST 1	FL	N	253	47806
COLD BAY	AK	N	254	47466
BLYTHE	CA	S	255	47174
DANVILLE	VA	N	256	46440
HARRISON BOONE COUNTY	AR	N	257	46264
PALMER	AK	*	258	44184
ALICE INTERNATIONAL	TX	N	259	43162
ELDORADO	AR	N	260	41904
MISSOULA	MT	N	261	41620
PALACIOS	TX	N	262	41466
EAGLE	CO	N	263	41319
PONCA CITY	OK	N	264	39695
WATERTOWN	SD	N	265	39287
ALEXANDRIA	LA	N	266	38225
AKRON	CO	N	267	38068
ABERDEEN	SD	N	268	38022
DICKINSON	ND	N	269	37129
BETTLES	AK	N	270	36556
JAMESTOWN	ND	N	271	36428
GULKANA	AK	N	272	35953
BUTTE	MT	N	273	35804
TUCUMCARI	NM	N	274	35252
HANCOCK	MI	N	275	34162
TONOPAH	NV	N	276	31748
DOUGLAS	AZ	N	277	30997
CARLSBAD	NM	N	278	30339
LA JUNTA	CO	N	279	28503
LEWISTOWN	MT	N	280	28175
YAKUTAT	AK	N	281	27809
BIG DELTA	AK	N	282	27473
DALHART	TX	N	283	27269
HOULTON	ME	N	284	26583
BAKER	OR	N	285	26393
NORTHWAY	AK	N	286	25955
DEMING	NM	N	287	25163
RAWLINS	WY	N	288	24618
PINE BLUFF GRIDER FIELD	AR	N	289	23827
HOQUIAM	WA	N	290	22380
LIVINGSTON	MT	N	291	22122
TANANA	AK	N	292	20994
HOBART	OK	N	293	20007
THE DALLES	OR	N	294	19606
CRESCENT CITY	CA	N	295	18950
EPHRATA	WA	N	296	18677
GAGE	OK	N	297	18366
CUT BANK	MT	N	298	17117
LAS VEGAS	NM	N	299	16685
CHADRON	NE	N	300	16216
D YUMA INTERNATIONAL 1	AZ	N	301	15389
CHILDRESS	TX	N	302	15184
ELIZABETH CITY	NC	N	303	15027
SIDNEY	NE	N	304	13079
MINERAL WELLS	TX	N	305	13033
D GUAM 1	GU	N	306	12564
MINK	TX	N	307	11364
EMPORIA	KS	N	308	11029
ELY	NV	N	309	10079
NEEDLES	CA	N	310	8888
TRUTH OR CONSEQUENCE	NM	N	311	5979
BRYCE CANYON	UT	N	312	4928
D TOLEDO 1	WA	N	313	2255
D D LOVELOCK 1	NV	N	314	2139
D D HILL CITY 1	KS	N	315	905
D FAREWELL 1	AK	N	316	733
		GRAND	TOTAL	56901285

TABLE 16 FISCAL YEAR 1984

FAA FLIGHT SERVICE STATIONS IN RANK ORDER OF TOTAL FLIGHT SERVICES - CONTINUED

1. LESS THAN FULL YEAR DATA.

CODE INDICATES TYPE OF CHANGE TAKEN PLACE.
C COMMISSION.
D DECOMMISSION.
E COMBINED.
F DECOMBINED.
R REMOTED.

C	FSS	STATION	STATE	DATE
		BRIDGEPORT	CT	03-84
D	FSS	BOSTON LOGAN	MA	04-84
D	FSS	WINDSOR LOCKS	CT	04-84
D	FSS	KEY WEST	FL	08-84
D	FSS	FARWELL	AK	04-84
D	FSS	GUAM	GU	12-83
D	FSS	HILL CITY	KS	04-84
D	FSS	LOVELOCK	NV	06-84
D	FSS	TOLEDO	WA	06-84
D	FSS	YUMA INTERNATIONAL	AZ	08-84

TABLE 17 FISCAL YEAR 1984

IFR-OVFR AIRCRAFT CONTACTED BY FAA FLIGHT SERVICE STATIONS
IN RANK ORDER

AIRPORT AND STATE	ABBREV.	TYPE	RANK	T O T A L	AIRPORT AND STATE	ABBREV.	TYPE	RANK	T O T A L
ANCHORAGE INTERNATIONAL	AK	IFSS	1	53078	DAYTON	OH	FSS	81	10146
PITTSBURGH ALLEGHENY	PA	FSS	2	28649	LITTLE ROCK ADAMS FIELD	AR	FSS	82	10060
DENVER STAPLETON INTL	CO	FSS	3	28199	BOWLING GREEN	KY	FSS	83	9958
MC ALLEN	TX	FSS	4	26907	SAVANNAH MUNICIPAL	GA	FSS	84	9886
WASHINGTON NATIONAL	DC	FSS	5	26470	PELLSTON	MI	FSS	85	9822
ATLANTA INTERNATIONAL	GA	FSS	6	26088	GRAND ISLAND	NE	FSS	86	9803
MIAMI INTERNATIONAL	FL	IFSS	7	24687	NORTH BEND	OR	FSS	87	9691
INDIANAPOLIS INTERNATIONAL	IN	FSS	8	24342	JACKSON	TN	FSS	88	9640
CHICAGO	IL	FSS	9	24181	ORLANDO EXECUTIVE	FL	FSS	89	9628
RALEIGH DURHAM	NC	FSS	10	23923	GREAT FALLS	MT	FSS	90	9428
CHARLESTON AFB MUNICIPAL	SC	FSS	11	22541	COLUMBUS INTERNATIONAL	OH	FSS	91	9387
FINDLAY	OH	FSS	12	21931	FLORENCE CITY	SC	FSS	92	9307
MEMPHIS INTERNATIONAL	TN	FSS	13	21521	TETERBORO	NJ	FSS	93	9233
OMAHA	NE	FSS	14	21342	TULSA INTERNATIONAL	OK	FSS	94	9187
ST LOUIS INTERNATIONAL	MO	FSS	15	21025	BOZEMAN	MT	FSS	95	9166
HICKORY	NC	FSS	16	20783	SHREVEPORT	LA	FSS	96	9132
NOME	AK	FSS	17	20491	CLEVELAND HOPKINS INTL	OH	FSS	97	9095
KANSAS CITY MUNICIPAL	MO	FSS	18	19854	VALDOSTA MUNICIPAL	GA	FSS	98	9064
SAN ANTONIO INTERNATIONAL	TX	FSS	19	18044	GRAND FORKS INTERNATIONAL	ND	FSS	99	9004
MUSCLE SHOALS	AL	FSS	20	17113	ANNISTON	AL	FSS	100	8982
DETROIT CITY	MI	FSS	21	16927	POUGHKEEPSIE DUTCHESS CO	NY	FSS	101	8966
BUFFALO INTERNATIONAL	NY	FSS	22	16911	BLUEFIELD	WV	FSS	102	8905
EL PASO INTERNATIONAL	TX	FSS	23	16896	JOHNSTOWN	PA	FSS	103	8888
AMARILLO	TX	FSS	24	16583	ELMIRA	NY	FSS	104	8818
EAU CLAIRE	WI	FSS	25	16242	ALTOONA	PA	FSS	105	8725
ARCATA	CA	FSS	26	16144	CEDAR RAPIDS	IA	FSS	106	8625
CHARLESTON	WV	FSS	27	15914	BARRE	VT	FSS	107	8620
FORT WORTH MEACHAM	TX	FSS	28	15866	KETCHIKAN	AK	FSS	108	8595
MASON CITY	IA	FSS	29	15719	FORT WAYNE	IN	FSS	109	8533
CINCINNATI LUNKEN	OH	FSS	30	15476	TRAVERSE CITY	MI	FSS	110	8456
DEADHORSE	AK	FSS	31	15386	REDMOND	OR	FSS	111	8445
BRIDGEPORT	CT	FSS	32	14866	RED BLUFF	CA	FSS	112	8436
OKLAHOMA CITY WILL ROGERS	OK	FSS	33	14862	BARROW	AK	FSS	113	8301
GRAND JUNCTION	CO	FSS	34	14807	BETHEL	AK	FSS	114	8229
HURON	SD	FSS	35	14795	OTTUMWA	IA	FSS	115	8188
NEW ORLEANS LAKEFRONT	LA	FSS	36	14692	UTICA	NY	FSS	116	8050
SALISBURY	MD	FSS	37	14555	CROSSVILLE	TN	FSS	117	8021
PHOENIX SKY HARBOR INTL	AZ	FSS	38	14509	DILLINGHAM	AK	FSS	118	8008
MINNEAPOLIS ST PAUL INTL	MN	FSS	39	14132	KNOXVILLE MCGHEE TYSON	TN	FSS	119	7993
MARQUETTE	MI	FSS	40	13945	SHERIDAN	WY	FSS	120	7976
PORTLAND INTERNATIONAL	OR	FSS	41	13884	MYRTLE BEACH	SC	FSS	121	7859
PADUCAH BARKLEY FIELD	KY	FSS	42	13609	SPRINGFIELD	MO	FSS	122	7825
ALBUQUERQUE INTERNATIONAL	NM	FSS	43	13490	CORDOVA	AK	FSS	123	7739
JACKSON MUN ARPT	MS	FSS	44	13474	GALVESTON	TX	FSS	124	7657
SALT LAKE CITY INTL	UT	FSS	45	13409	SITKA	AK	FSS	125	7472
DES MOINES MUNICIPAL	IA	FSS	46	13323	MACON LEWIS B WILSON	GA	FSS	126	7460
WALLA WALLA	WA	FSS	47	13004	MONTGOMERY DANNELLY FIELD	AL	FSS	127	7344
LAS VEGAS MCCARRAN INTL	NV	FSS	48	13000	LUFKIN	TX	FSS	128	7336
ROCK SPRINGS	WY	FSS	49	12978	TERRE HAUTE	IN	FSS	129	7317
LONDON	KY	FSS	50	12628	BOISE	ID	FSS	130	7277
BURLINGTON	IA	FSS	51	12556	MANHATTAN	KS	FSS	131	7274
SOUTH BEND	IN	FSS	52	12474	JONESBORO	AR	FSS	132	7268
LOUISVILLE BOWMAN	KY	FSS	53	12470	JACKSONVILLE INTL	FL	FSS	133	7232
PIERRE	SD	FSS	54	12399	MILWAUKEE MITCHELL	WI	FSS	134	7139
NEW BERN	NC	FSS	55	12345	WATERTOWN	SD	FSS	135	7091
BIRMINGHAM	AL	FSS	56	12202	ABERDEEN	SD	FSS	136	7083
CAPE GIRARDEAU MUNICIPAL	MO	FSS	57	12196	GREER	SC	FSS	137	7079
SANTA BARBARA	CA	FSS	58	12139	KOTZEBUE	AK	FSS	138	7074
CONCORD	NH	FSS	59	12073	LEBANON	NH	FSS	139	7023
OAKLAND INTERNATIONAL	CA	FSS	60	11879	GARDEN CITY	KS	FSS	140	6979
QUINCY	IL	FSS	61	11723	AUGUSTA	ME	FSS	141	6931
DECATUR	IL	FSS	62	11706	PHILIPSBURG	PA	FSS	142	6867
TALLAHASSEE	FL	FSS	63	11692	BUTTE	MT	FSS	143	6866
HIBBING	MN	FSS	64	11453	HARRISBURG	PA	FSS	144	6847
VERO BEACH	FL	FSS	65	11440	KEY WEST	FL	FSS	145	6668
NASHVILLE METROPOLITAN	TN	FSS	66	11391	DALLAS LOVE FIELD	TX	FSS	146	6636
NORTH PLATTE	NE	FSS	67	11164	HARRISON BOONE COUNTY	AR	FSS	147	6564
HOUSTON HOBBY	TX	FSS	68	11121	ELDORADO	AR	FSS	148	6555
COLD BAY	AK	FSS	69	11050	SALINA	KS	FSS	149	6478
CASPER	WY	FSS	70	10895	GAINESVILLE	FL	FSS	150	6439
BRADFORD	PA	FSS	71	10778	ISLIP MACARTHUR	NY	FSS	151	6402
ALBANY COUNTY	NY	FSS	72	10751	SAN JUAN INTERNATIONAL	PR	IFSS	152	6308
GUAM	GU	IFSS	73	10672	WICHITA MID CONTINENT	KS	FSS	153	6269
SEATTLE TACOMA INTL	WA	FSS	74	10537	KING SALMON	AK	FSS	154	6228
MOUNT WILSON	NC	FSS	75	10457	MC GRATH	AK	FSS	155	6224
ST PETERSBURG CLEARWATER	FL	FSS	76	10443	MOBILE BATES FIELD	AL	FSS	156	6168
MARTINSBURG	WV	FSS	77	10409	MILES CITY	MT	FSS	157	6156
KENAI MUNICIPAL	AK	FSS	78	10395	LOS ANGELES INTERNATIONAL	CA	FSS	158	6104
SCOTTSBLUFF	NE	FSS	79	10324	GREEN BAY AUSTIN STRAUBEL	WI	FSS	159	6074
DUBOIS	PA	FSS	80	10305	SAGINAW TRI CITY	MI	FSS	160	6000

TABLE 17 FISCAL YEAR 1984

IFR-OVFR AIRCRAFT CONTACTED BY FAA FLIGHT SERVICE STATIONS
IN RANK ORDER
- CONTINUED

AIRPORT AND STATE	ABBREV.	TYPE	RANK	T O T A L
MILLVILLE	NJ	FSS	161	5975
MARYSVILLE YUBA COUNTY	CA	FSS	162	5970
LINCOLN MUNICIPAL	NE	FSS	163	5960
WAUSAU	WI	FSS	164	5950
ALEXANDRIA	MN	FSS	165	5906
JOPLIN	MO	FSS	166	5852
HANCOCK	MI	FSS	167	5815
NEWPORT NEWS	VA	FSS	168	5802
ZANESVILLE	OH	FSS	169	5773
LAFAYETTE	LA	FSS	170	5707
HOMER	AK	FSS	171	5704
WENATCHEE	WA	FSS	172	5689
GREENWOOD	MS	FSS	173	5687
ALBANY	GA	FSS	174	5686
BRUNSWICK SAINT SIMON	GA	FSS	175	5669
COLUMBIA REGIONAL	MO	FSS	176	5604
ROANOKE	VA	FSS	177	5494
MCCOMB	MS	FSS	178	5456
WATERTOWN	NY	FSS	179	5451
RUSSELL	KS	FSS	180	5387
BILLINGS	MT	FSS	181	5376
LANSING	MI	FSS	182	5322
BURLEY	ID	FSS	183	5277
ELKINS	WV	FSS	184	5267
REDWOOD FALLS	MN	FSS	185	5212
ALICE INTERNATIONAL	TX	FSS	186	5121
TUSCALOOSA VAN DE GRAAF	AL	FSS	187	5116
MELBOURNE	FL	FSS	188	5081
MASSENA	NY	FSS	189	5076
ROCKFORD	IL	FSS	190	5000
MERIDIAN KEY	MS	FSS	191	4831
LACROSSE	WI	FSS	192	4827
DANVILLE	VA	FSS	193	4797
BOSTON LOGAN	MA	FSS	194	4792
IDAHO FALLS FANNING FIELD	ID	FSS	195	4792
LARAMIE	WY	FSS	196	4772
PARKERSBURG WOOD COUNTY	WV	FSS	197	4745
WORLAND	WY	FSS	198	4733
SALINAS MUNICIPAL	CA	FSS	199	4681
CEDAR CITY	UT	FSS	200	4666
ABILENE	TX	FSS	201	4635
MINOT INTERNATIONAL	ND	FSS	202	4625
JAMESTOWN	ND	FSS	203	4477
FORT MYERS PAGE FIELD	FL	FSS	204	4416
ELKO	NV	FSS	205	4255
DOTHAN	AL	FSS	206	4097
FAIRBANKS	AK	FSS	207	4066
GOODLAND	KS	FSS	208	4057
RAPID CITY	SD	FSS	209	4007
GLENS FALLS	NY	FSS	210	3997
GALLUP SENATOR CLARK FLD	NM	FSS	211	3980
CHANUTE	KS	FSS	212	3973
PRESCOTT	AZ	FSS	213	3965
LAFAYETT PURDUE UNIVERSITY	IN	FSS	214	3924
ALMA	GA	FSS	215	3921
DODGE CITY	KS	FSS	216	3904
ROCHESTER	MN	FSS	217	3861
CRESTVIEW	FL	FSS	218	3799
BELLINGHAM	WA	FSS	219	3746
SACRAMENTO EXECUTIVE	CA	FSS	220	3728
PONCA CITY	OK	FSS	221	3705
BAKERSFIELD MEADOWS FLD	CA	FSS	222	3682
WILLIAMSPORT	PA	FSS	223	3675
DYERSBURG	TN	FSS	224	3630
WILKES BARRE	PA	FSS	225	3603
LAKE CHARLES	LA	FSS	226	3534
MCALESTER	OK	FSS	227	3511
SPOKANE FELTS FIELD	WA	FSS	228	3471
WINDSOR LOCKS	CT	FSS	229	3436
ROSWELL	NM	FSS	230	3412
YAKUTAT	AK	FSS	231	3396
RENO INTERNATIONAL	NV	FSS	232	3395
HUNTINGTON	WV	FSS	233	3385
EAGLE	CO	FSS	234	3369
COLLEGE STATION	TX	FSS	235	3339
ILIAMNA	AK	FSS	236	3296
BANGOR INTERNATIONAL	ME	FSS	237	3285
FAYETTEVILLE DRAKE FIELD	AR	FSS	238	3221
PALACIOS	TX	FSS	239	3179
NORTH PHILADELPHIA	PA	FSS	240	3141
ANDERSON	SC	FSS	241	3078
YOUNGSTOWN	OH	FSS	242	3028
FRESNO AIR TERMINAL	CA	FSS	243	3011
MIDLAND	TX	FSS	244	2979
PASO ROBLES	CA	FSS	245	2973
MONROE	LA	FSS	246	2761
WICHITA FALLS	TX	FSS	247	2667
AUSTIN	TX	FSS	248	2665
DICKINSON	ND	FSS	249	2610
BETTLES	AK	FSS	250	2587
ROLLA	MO	FSS	251	2428
MORGANTOWN	WV	FSS	252	2393
JUNEAU	AK	FSS	253	2282
HOQUIAM	WA	FSS	254	2267
PENSACOLA	FL	FSS	255	2211
CRESCENT CITY	CA	FSS	256	2107
BAKER	OR	FSS	257	1969
HONOLULU	HI	FSS	258	1965
BIG DELTA	AK	FSS	259	1862
LANCASTER FOX AIRPORT	CA	FSS	260	1851
MISSOULA	MT	FSS	261	1816
LA JUNTA	CO	FSS	262	1788
PINE BLUFF GRIDER FIELD	AR	FSS	263	1762
UKIAH	CA	FSS	264	1724
JACKSON REYNOLDS MUNIC	MI	FSS	265	1695
SAN DIEGO LINDBERG	CA	FSS	266	1682
ONTARIO	CA	FSS	267	1668
CARLSBAD	NM	FSS	268	1629
TUCSON	AZ	FSS	269	1601
ERIE	PA	FSS	270	1573
STOCKTON	CA	FSS	271	1558
DAGGETT	CA	FSS	272	1536
IMPERIAL	CA	FSS	273	1522
RAWLINS	WY	FSS	274	1497
LEWISTOWN	MT	FSS	275	1486
HOULTON	ME	FSS	276	1481
LUBBOCK	TX	FSS	277	1406
TANANA	AK	FSS	278	1368
ELY	NV	FSS	279	1351
ALEXANDRIA	LA	FSS	280	1323
TRINIDAD	CO	FSS	281	1311
DALHART	TX	FSS	282	1182
TONOPAH	NV	FSS	283	1121
TUCUMCARI	NM	FSS	284	1099
LAS VEGAS	NM	FSS	285	1065
MINERAL WELLS	TX	FSS	286	1059
EPHRATA	WA	FSS	287	1005
DOUGLAS	AZ	FSS	288	978
EMPORIA	KS	FSS	289	972
CHILDRESS	TX	FSS	290	949
GAGE	OK	FSS	291	935
CUT BANK	MT	FSS	292	926
AKRON	CO	FSS	293	911
SIDNEY	NE	FSS	294	806
DEMING	NM	FSS	295	773
CHADRON	NE	FSS	296	757
MINK	TX	FSS	297	631
THERMAL	CA	FSS	298	623
LIVINGSTON	MT	FSS	299	620
NORTHWAY	AK	FSS	300	576
BLYTHE	CA	FSS	301	538
BRYCE CANYON	UT	FSS	302	497
GULKANA	AK	FSS	303	477
TALKEETNA	AK	FSS	304	464
HOBART	OK	FSS	305	393
THE DALLES	OR	FSS	306	312
ELIZABETH CITY	NC	FSS	307	261
YUMA INTERNATIONAL	AZ	FSS	308	183
TRUTH OR CONSEQUENCE	NM	FSS	309	126
NEEDLES	CA	FSS	310	109
LOVELOCK	NV	FSS	311	94
HILL CITY	KS	FSS	312	52
PALMER	AK	FSS	313	45
FAREWELL	AK	FSS	314	38
TOLEDO	WA	FSS	315	24
BRISTOL TRI CITY	TN	FSS	316	0

TABLE 18 FISCAL YEAR 1984

VFR AIRCRAFT CONTACTED BY FAA FLIGHT SERVICE STATIONS
IN RANK ORDER
- CONTINUED

AIRPORT AND STATE	ABBREV.	TYPE	RANK	T O T A L
MIAMI INTERNATIONAL	FL	IFSS	1	207414
SAN JUAN INTERNATIONAL	PR	IFSS	2	146686
PHOENIX SKY HARBOR INTL	AZ	FSS	3	104579
OAKLAND INTERNATIONAL	CA	FSS	4	92967
HONOLULU	HI	FSS	5	87346
LOS ANGELES INTERNATIONAL	CA	FSS	6	87064
KETCHIKAN	AK	FSS	7	74498
ANCHORAGE INTERNATIONAL	AK	IFSS	8	71128
GALVESTON	TX	FSS	9	69422
DENVER STAPLETON INTL	CO	FSS	10	66547
PRESCOTT	AZ	FSS	11	62191
KENAI MUNICIPAL	AK	FSS	12	59503
LAS VEGAS MCCARRAN INTL	NV	FSS	13	59139
SEATTLE TACOMA INTL	WA	FSS	14	57561
DILLINGHAM	AK	FSS	15	57467
FAIRBANKS	AK	FSS	16	54976
PASO ROBLES	CA	FSS	17	52257
HOMER	AK	FSS	18	50058
BELLINGHAM	WA	FSS	19	49994
SITKA	AK	FSS	20	47847
SAN DIEGO LINDBERG	CA	FSS	21	47403
BETHEL	AK	FSS	22	46721
RED BLUFF	CA	FSS	23	46305
CHICAGO	IL	FSS	24	44980
ALBUQUERQUE INTERNATIONAL	NM	FSS	25	43663
JUNEAU	AK	FSS	26	43396
IMPERIAL	CA	FSS	27	42910
FORT WORTH MEACHAM	TX	FSS	28	40803
LANCASTER FOX AIRPORT	CA	FSS	29	40582
KOTZEBUE	AK	FSS	30	40058
PORTLAND INTERNATIONAL	OR	FSS	31	38701
WASHINGTON NATIONAL	DC	FSS	32	37885
SALT LAKE CITY INTL	UT	FSS	33	37431
NOME	AK	FSS	34	36564
DAGGETT	CA	FSS	35	36555
SACRAMENTO EXECUTIVE	CA	FSS	36	36274
ONTARIO	CA	FSS	37	35719
OKLAHOMA CITY WILL ROGERS	OK	FSS	38	35600
SANTA BARBARA	CA	FSS	39	35040
REDMOND	OR	FSS	40	34982
GALLUP SENATOR CLARK FLD	NM	FSS	41	34838
CONCORD	NH	FSS	42	34398
SALISBURY	MD	FSS	43	33688
MANHATTAN	KS	FSS	44	33518
MILLVILLE	NJ	FSS	45	32888
UKIAH	CA	FSS	46	32708
EL PASO INTERNATIONAL	TX	FSS	47	32538
SAN ANTONIO INTERNATIONAL	TX	FSS	48	31860
BRIDGEPORT	CT	FSS	49	31329
AUGUSTA	ME	FSS	50	31327
ORLANDO EXECUTIVE	FL	FSS	51	30440
MINNEAPOLIS ST PAUL INTL	MN	FSS	52	30316
TALKEETNA	AK	FSS	53	30306
HICKORY	NC	FSS	54	30241
ILIAMNA	AK	FSS	55	30092
MC GRATH	AK	FSS	56	29646
HOUSTON HOBBY	TX	FSS	57	29334
MELBOURNE	FL	FSS	58	28918
VERO BEACH	FL	FSS	59	28711
MARYSVILLE YUBA COUNTY	CA	FSS	60	28489
FRESNO AIR TERMINAL	CA	FSS	61	28205
CAPE GIRARDEAU MUNICIPAL	MO	FSS	62	27945
BLYTHE	CA	FSS	63	27762
DEADHORSE	AK	FSS	64	27125
TUCSON	AZ	FSS	65	26989
THERMAL	CA	FSS	66	26757
HURON	SD	FSS	67	26547
BRUNSWICK SAINT SIMON	GA	FSS	68	26353
ST LOUIS INTERNATIONAL	MO	FSS	69	26206
SCOTTSBLUFF	NE	FSS	70	25714
KANSAS CITY MUNICIPAL	MO	FSS	71	25627
GARDEN CITY	KS	FSS	72	25604
BAKERSFIELD MEADOWS FLD	CA	FSS	73	25549
GLENS FALLS	NY	FSS	74	24709
PADUCAH BARKLEY FIELD	KY	FSS	75	24198
QUINCY	IL	FSS	76	24063
CEDAR CITY	UT	FSS	77	24020
GREAT FALLS	MT	FSS	78	24013
NORTH BEND	OR	FSS	79	23852
CRESTVIEW	FL	FSS	80	23727
ELKO	NV	FSS	81	23660
ST PETERSBURG CLEARWATER	FL	FSS	82	23513
ATLANTA INTERNATIONAL	GA	FSS	83	23365
MUSCLE SHOALS	AL	FSS	84	23358
EAU CLAIRE	WI	FSS	85	23284
WENATCHEE	WA	FSS	86	23120
GRAND JUNCTION	CO	FSS	87	23067
NORTH PLATTE	NE	FSS	88	22993
WALLA WALLA	WA	FSS	89	22451
MCALESTER	OK	FSS	90	22204
LUFKIN	TX	FSS	91	21730
BOZEMAN	MT	FSS	92	20954
BARROW	AK	FSS	93	20747
PALMER	AK	FSS	94	20613
NEW BERN	NC	FSS	95	20507
JONESBORO	AR	FSS	96	20330
SALINAS MUNICIPAL	CA	FSS	97	20243
RENO INTERNATIONAL	NV	FSS	98	20175
DALLAS LOVE FIELD	TX	FSS	99	20169
SHREVEPORT	LA	FSS	100	20158
BURLEY	ID	FSS	101	20027
DODGE CITY	KS	FSS	102	19982
ALEXANDRIA	MN	FSS	103	19954
BURLINGTON	IA	FSS	104	19510
MILES CITY	MT	FSS	105	19505
FINDLAY	OH	FSS	106	19362
GAINESVILLE	FL	FSS	107	19284
MARTINSBURG	WV	FSS	108	18944
SHERIDAN	WY	FSS	109	18912
HIBBING	MN	FSS	110	18855
AUSTIN	TX	FSS	111	18555
CORDOVA	AK	FSS	112	18551
POUGHKEEPSIE DUTCHESS CO	NY	FSS	113	18515
BOWLING GREEN	KY	FSS	114	18448
RALEIGH DURHAM	NC	FSS	115	18442
OTTUMWA	IA	FSS	116	18360
ABILENE	TX	FSS	117	18304
BILLINGS	MT	FSS	118	18168
MASON CITY	IA	FSS	119	18158
KING SALMON	AK	FSS	120	18152
TETERBORO	NJ	FSS	121	17974
LARAMIE	WY	FSS	122	17926
ANDERSON	SC	FSS	123	17768
ARCATA	CA	FSS	124	17692
PONCA CITY	OK	FSS	125	17516
ROCK SPRINGS	WY	FSS	126	17344
PIERRE	SD	FSS	127	17298
BOISE	ID	FSS	128	17265
ZANESVILLE	OH	FSS	129	17256
MORLAND	WY	FSS	130	17065
BARRE	VT	FSS	131	17055
DANVILLE	VA	FSS	132	17023
SALINA	KS	FSS	133	16931
TULSA INTERNATIONAL	OK	FSS	134	16906
OMAHA	NE	FSS	135	16816
LONDON	KY	FSS	136	16799
NEW ORLEANS LAKEFRONT	LA	FSS	137	16692
VALDOSTA MUNICIPAL	GA	FSS	138	16532
JACKSONVILLE INTL	FL	FSS	139	16428
ISLIP MACARTHUR	NY	FSS	140	16418
ALICE INTERNATIONAL	TX	FSS	141	16369
INDIANAPOLIS INTERNATIONAL	IN	FSS	142	16238
FLORENCE CITY	SC	FSS	143	16146
JACKSON	TN	FSS	144	16076
TONOPAH	NV	FSS	145	15731
GULKANA	AK	FSS	146	15722
COLLEGE STATION	TX	FSS	147	15573
STOCKTON	CA	FSS	148	15538
WATERTOWN	NY	FSS	149	15394
FORT MYERS PAGE FIELD	FL	FSS	150	15332
GOODLAND	KS	FSS	151	15253
CASPER	WY	FSS	152	15207
CHARLESTON AFB MUNICIPAL	SC	FSS	153	15118
WICHITA MID CONTINENT	KS	FSS	154	15074
GRAND ISLAND	NE	FSS	155	15052
MYRTLE BEACH	SC	FSS	156	14915
ANNISTON	AL	FSS	157	14807
GRAND FORKS INTERNATIONAL	ND	FSS	158	14622
LITTLE ROCK ADAMS FIELD	AR	FSS	159	14575
MINOT INTERNATIONAL	ND	FSS	160	14407

TABLE 18 FISCAL YEAR 1984

VFR AIRCRAFT CONTACTED BY FAA FLIGHT SERVICE STATIONS
IN RANK ORDER
- CONTINUED

AIRPORT AND STATE	ABBREV.	TYPE	RANK	T O T A L	AIRPORT AND STATE	ABBREV.	TYPE	RANK	T O T A L
JOHNSTOWN	PA	FSS	161	14338	BUFFALO INTERNATIONAL	NY	FSS	241	8703
DECATUR	IL	FSS	162	14254	JACKSON MUN ARPT	MS	FSS	242	8697
COLUMBUS INTERNATIONAL	OH	FSS	163	14111	ELKINS	WV	FSS	243	8661
BETTLES	AK	FSS	164	14103	CINCINNATI LUNKEN	OH	FSS	244	8597
ROSWELL	NM	FSS	165	14082	TUCUMCARI	NM	FSS	245	8465
GREENWOOD	MS	FSS	166	14000	TERRE HAUTE	IN	FSS	246	8289
AMARILLO	TX	FSS	167	13899	MACON LEWIS B WILSON	GA	FSS	247	8271
CROSSVILLE	TN	FSS	168	13721	MASSENA	NY	FSS	248	8262
MOUNT WILSON	NC	FSS	169	13701	LAFAYETT PURDUE UNIVERSITY	IN	FSS	249	8251
COLUMBIA REGIONAL	MO	FSS	170	13500	LINCOLN MUNICIPAL	NE	FSS	250	8171
SOUTH BEND	IN	FSS	171	13340	SAGINAW TRI CITY	MI	FSS	251	8093
DETROIT CITY	MI	FSS	172	13107	WILKES BARRE	PA	FSS	252	8064
MILWAUKEE MITCHELL	WI	FSS	173	13078	ALBANY	GA	FSS	253	7979
ABERDEEN	SD	FSS	174	13077	GREER	SC	FSS	254	7959
RUSSELL	KS	FSS	175	13068	MISSOULA	MT	FSS	255	7834
TALLAHASSEE	FL	FSS	176	13020	MIDLAND	TX	FSS	256	7809
CHANUTE	KS	FSS	177	12987	MONTGOMERY DANNELLY FIELD	AL	FSS	257	7796
PITTSBURGH ALLEGHENY	PA	FSS	178	12978	LAS VEGAS	NM	FSS	258	7676
COLD BAY	AK	FSS	179	12788	KNOXVILLE MCGHEE TYSON	TN	FSS	259	7540
NORTH PHILADELPHIA	PA	FSS	180	12788	LACROSSE	WI	FSS	260	7433
LOUISVILLE BOWMAN	KY	FSS	181	12762	ELMIRA	NY	FSS	261	7395
ALTOONA	PA	FSS	182	12680	GAGE	OK	FSS	262	7379
LEWISTOWN	MT	FSS	183	12551	CLEVELAND HOPKINS INTL	OH	FSS	263	7301
PALACIOS	TX	FSS	184	12529	BOSTON LOGAN	MA	FSS	264	7267
DES MOINES MUNICIPAL	IA	FSS	185	12460	CHARLESTON	WV	FSS	265	7248
CARLSBAD	NM	FSS	186	12320	CHILDRESS	TX	FSS	266	7151
HARRISON BOONE COUNTY	AR	FSS	187	12168	MINERAL WELLS	TX	FSS	267	7056
DYERSBURG	TN	FSS	188	12155	LAKE CHARLES	LA	FSS	268	7038
CEDAR RAPIDS	IA	FSS	189	12074	ROANOKE	VA	FSS	269	6925
ROLLA	MO	FSS	190	12009	TRAVERSE CITY	MI	FSS	270	6721
BUTTE	MT	FSS	191	11790	CUT BANK	MT	FSS	271	6679
BLUEFIELD	WV	FSS	192	11771	MC ALLEN	TX	FSS	272	6540
BIG DELTA	AK	FSS	193	11765	ROCKFORD	IL	FSS	273	6467
MEMPHIS INTERNATIONAL	TN	FSS	194	11635	LUBBOCK	TX	FSS	274	6382
WAUSAU	WI	FSS	195	11511	ROCHESTER	MN	FSS	275	6241
JOPLIN	MO	FSS	196	11190	HANCOCK	MI	FSS	276	6237
DICKINSON	ND	FSS	197	11071	CRESCENT CITY	CA	FSS	277	6203
MCCOMB	MS	FSS	198	10935	LIVINGSTON	MT	FSS	278	6200
MARQUETTE	MI	FSS	199	10923	UTICA	NY	FSS	279	6133
PELLSTON	MI	FSS	200	10910	PARKERSBURG WOOD COUNTY	WV	FSS	280	5898
MOBILE BATES FIELD	AL	FSS	201	10890	WINDSOR LOCKS	CT	FSS	281	5845
REDWOOD FALLS	MN	FSS	202	10885	DAYTON	OH	FSS	282	5822
NEWPORT NEWS	VA	FSS	203	10857	MERIDIAN KEY	MS	FSS	283	5749
AKRON	CO	FSS	204	10853	NEEDLES	CA	FSS	284	5736
ALMA	GA	FSS	205	10851	HOBART	OK	FSS	285	5720
GREEN BAY AUSTIN STRAUBEL	WI	FSS	206	10849	HOULTON	ME	FSS	286	5536
DALHART	TX	FSS	207	10847	FAYETTEVILLE DRAKE FIELD	AR	FSS	287	5507
ELDORADO	AR	FSS	208	10765	MONROE	LA	FSS	288	5445
DEMING	NM	FSS	209	10540	LEBANON	NH	FSS	289	5428
HOQUIAM	WA	FSS	210	10409	SIDNEY	NE	FSS	290	5245
DUBOIS	PA	FSS	211	10386	PHILIPSBURG	PA	FSS	291	5124
EAGLE	CO	FSS	212	10326	FORT WAYNE	IN	FSS	292	5043
TANANA	AK	FSS	213	10298	WINK	TX	FSS	293	4985
SPOKANE FELTS FIELD	WA	FSS	214	10210	EMPORIA	KS	FSS	294	4817
IDAHO FALLS FANNING FIELD	ID	FSS	215	10178	ELY	NV	FSS	295	4370
PINE BLUFF GRIDER FIELD	AR	FSS	216	10115	WILLIAMSPORT	PA	FSS	296	4212
RAPID CITY	SD	FSS	217	10003	CHADRON	NE	FSS	297	4019
LANSING	MI	FSS	218	9991	BANGOR INTERNATIONAL	ME	FSS	298	4011
BIRMINGHAM	AL	FSS	219	9973	PENSACOLA	FL	FSS	299	3965
JAMESTOWN	ND	FSS	220	9935	MORGANTOWN	WV	FSS	300	3421
ALBANY COUNTY	NY	FSS	221	9912	HUNTINGTON	WV	FSS	301	3044
LAFAYETTE	LA	FSS	222	9908	JACKSON REYNOLDS MUNIC	MI	FSS	302	2863
LA JUNTA	CO	FSS	223	9871	TRUTH OR CONSEQUENCE	NM	FSS	303	2289
DOTHAN	AL	FSS	224	9827	YOUNGSTOWN	OH	FSS	304	2083
TUSCALOOSA VAN DE GRAAF	AL	FSS	225	9760	ALEXANDRIA	LA	FSS	305	1860
DOUGLAS	AZ	FSS	226	9757	YUMA INTERNATIONAL	AZ	FSS	306	1692
RAWLINS	WY	FSS	227	9755	ERIE	PA	FSS	307	1338
EPHRATA	WA	FSS	228	9708	ELIZABETH CITY	NC	FSS	308	1153
BAKER	OR	FSS	229	9642	TOLEDO	WA	FSS	309	1117
SAVANNAH MUNICIPAL	GA	FSS	230	9618	BRYCE CANYON	UT	FSS	310	1107
WATERTOWN	SD	FSS	231	9384	LOVELOCK	NV	FSS	311	1053
SPRINGFIELD	MO	FSS	232	9356	HILL CITY	KS	FSS	312	449
TRINIDAD	CO	FSS	233	9353	FAREWELL	AK	FSS	313	337
NASHVILLE METROPOLITAN	TN	FSS	234	9322	GUAM	GU	IFSS	314	6
WICHITA FALLS	TX	FSS	235	9178	KEY WEST	FL	FSS	315	3
NORTHWAY	AK	FSS	236	9039	BRISTOL TRI CITY	TN	FSS	316	3
HARRISBURG	PA	FSS	237	9030					
THE DALLES	OR	FSS	238	8998					
BRADFORD	PA	FSS	239	8811					
YAKUTAT	AK	FSS	240	8789					

TABLE 19 FISCAL YEAR 1984

FAA FLIGHT SERVICE STATIONS IN RANK ORDER OF TOTAL IFR-OVER FLIGHT PLANS ORIGINATED

STATION		STATE ABBREV.	HUB	RANK	NUMBER
FORT MYERS PAGE FIELD		FL	S	1	142056
ATLANTA INTERNATIONAL		GA	L	2	117340
MIAMI INTERNATIONAL		FL	L	3	117063
HOUSTON HOBBY		TX	L	4	115248
CHICAGO		IL	N	5	111376
WASHINGTON NATIONAL		DC	L	6	110273
MILLVILLE		NJ	N	7	103715
RALEIGH DURHAM		NC	M	8	102041
BRIDGEPORT 1	C	CT	N	9	97225
DALLAS LOVE FIELD		TX	L	10	94364
CINCINNATI LUNKEN		OH	M	11	91243
PITTSBURGH ALLEGHENY		PA	L	12	90744
DETROIT CITY		MI	L	13	88626
OAKLAND INTERNATIONAL		CA	L	14	83209
ST PETERSBURG CLEARWATER		FL	L	15	82310
NORTH PHILADELPHIA		PA	L	16	79927
SAN ANTONIO INTERNATIONAL		TX	M	17	75104
FLORENCE CITY		SC	N	18	74895
CLEVELAND HOPKINS INTL		OH	L	19	73784
ORLANDO EXECUTIVE		FL	M	20	72977
HICKORY		NC	N	21	72475
ISLIP MACARTHUR		NY	S	22	72356
SEATTLE TACOMA INTL		WA	L	23	71002
MINNEAPOLIS ST PAUL INTL		MN	L	24	66205
INDIANAPOLIS INTERNATIONAL		IN	M	25	65418
POUGHKEEPSIE DUTCHESS CO		NY	N	26	64870
HARRISBURG		PA	S	27	64531
TETERBORO		NJ	L	28	63414
DENVER STAPLETON INTL		CO	L	29	63165
OKLAHOMA CITY WILL ROGERS		OK	M	30	62829
ST LOUIS INTERNATIONAL		MO	L	31	61594
NEW ORLEANS LAKEFRONT		LA	L	32	61484
BUFFALO INTERNATIONAL		NY	M	33	61089
LOUISVILLE BOWMAN		KY	M	34	60250
MARTINSBURG		WV	N	35	59662
NASHVILLE METROPOLITAN		TN	M	36	58215
COLUMBUS INTERNATIONAL		OH	M	37	57052
SOUTH BEND		IN	S	38	56752
BIRMINGHAM		AL	M	39	53659
LITTLE ROCK ADAMS FIELD		AR	S	40	52205
DAYTON		OH	M	41	51174
ONTARIO		CA	S	42	51151
KANSAS CITY MUNICIPAL		MO	L	43	50656
LOS ANGELES INTERNATIONAL		CA	L	44	49133
FORT WORTH MEACHAM		TX	L	45	48893
PORTLAND INTERNATIONAL		OR	M	46	47831
MILWAUKEE MITCHELL		WI	M	47	47780
SAN DIEGO LINDBERG		CA	M	48	47306
KNOXVILLE MCGHEE TYSON		TN	S	49	44600
SAVANNAH MUNICIPAL		GA	S	50	44289
OMAHA		NE	M	51	43124
MEMPHIS INTERNATIONAL		TN	M	52	43057
AUSTIN		TX	S	53	42138
SACRAMENTO EXECUTIVE		CA	S	54	42134
NEWPORT NEWS		VA	S	55	41393
ANCHORAGE INTERNATIONAL		AK	M	56	39639
TULSA INTERNATIONAL		OK	M	57	38966
DECATUR		IL	N	58	38813
WICHITA MID CONTINENT		KS	S	59	38484
GREER		SC	S	60	38424
HONOLULU		HI	L	61	38257
ALBANY COUNTY		NY	M	62	36995
ELMIRA		NY	N	63	36027
CEDAR CITY		UT	N	64	36019
JACKSONVILLE INTL		FL	M	65	35051
CEDAR RAPIDS		IA	S	66	34715
LAS VEGAS MCCARRAN INTL		NV	L	67	34112
FINDLAY		OH	N	68	33777
MOBILE RATES FIELD		AL	S	69	33590
SHREVEPORT		LA	S	70	33180
PHOENIX SKY HARBOR INTL		AZ	L	71	32886
DES MOINES MUNICIPAL		IA	S	72	31811
CHARLESTON AFB MUNICIPAL		SC	S	73	31181
JACKSON MUN ARPT		MS	S	74	31025
EL PASO INTERNATIONAL		TX	M	75	30731
SAGINAW TRI CITY		MI	S	76	30360
PADUCAH BARKLEY FIELD		KY	N	77	29937
SALISBURY		MD	N	78	29911
CROSSVILLE		TN	N	79	29317
SAN JUAN INTERNATIONAL		PR	N	80	29075
BOSTON LOGAN 1	D	MA	L	81	29026
FORT WAYNE		IN	S	82	28698
MC ALLEN		TX	N	83	28237
LAFAYETTE		LA	N	84	27873
RED BLUFF		CA	N	85	27242
ALBUQUERQUE INTERNATIONAL		NM	M	86	27041
SALT LAKE CITY INTL		UT	M	87	26503
UTICA		NY	N	88	26288
LANCASTER FOX AIRPORT		CA	N	89	25256
NEW BERN		NC	N	90	24977
ROANOKE		VA	S	91	23977
TERRE HAUTE		IN	N	92	23968
GAINESVILLE		FL	N	93	23966
WILKES BARRE		PA	S	94	23905
WINDSOR LOCKS 1	D	CT	M	95	23732
MONTGOMERY DANNELLY FIELD		AL	S	96	23670
TALLAHASSEE		FL	S	97	23422
RENO INTERNATIONAL		NV	M	98	23315
ROCKFORD		IL	N	99	23099
VERO BEACH		FL	N	100	23056
CHARLESTON		WV	S	101	22946
COLUMBIA REGIONAL		MO	N	102	22582
MACON LEWIS B WILSON		GA	N	103	22257
FRESNO AIR TERMINAL		CA	S	104	21646
PENSACOLA		FL	S	105	21445
GREEN BAY AUSTIN STRAUBEL		WI	S	106	21330
BOISE		ID	S	107	19370
SANTA BARBARA		CA	S	108	19329
PHILIPSBURG		PA	N	109	19054
BOWLING GREEN		KY	N	110	18861
MUSCLE SHOALS		AL	S	111	18623
WILLIAMSPORT		PA	S	112	18081
LANSING		MI	S	113	17965
BANGOR INTERNATIONAL		ME	S	114	17928
TUCSON		AZ	M	115	17893
QUINCY		IL	N	116	17539
ERIE		PA	S	117	17379
CONCORD		NH	N	118	17020
DOTHAN		AL	N	119	16691
AUGUSTA		ME	N	120	16485
ALTOONA		PA	N	121	16417
CAPE GIRARDEAU MUNICIPAL		MO	N	122	16163
BARRE		VT	N	123	16112
GRAND FORKS INTERNATIONAL		ND	N	124	15580
CASPER		WY	N	125	15551
GREAT FALLS		MT	S	126	15521
AMARILLO		TX	S	127	15390
MIDLAND		TX	S	128	15107
LUBBOCK		TX	S	129	14954
LINCOLN MUNICIPAL		NE	S	130	14651
WICHITA FALLS		TX	N	131	14623
MELBOURNE		FL	S	132	14441
JACKSON REYNOLDS MUNIC		MI	N	133	14194
HURON		SD	N	134	13698
SPOKANE FELTS FIELD		WA	M	135	13602
SPRINGFIELD		MO	S	136	13342
HUNTINGTON		WV	N	137	12814
YOUNGSTOWN		OH	S	138	12594
MERIDIAN KEY		MS	N	139	12563
DUBOIS		PA	N	140	12533
WAUSAU		WI	N	141	12514
MASON CITY		IA	N	142	12504
ALBANY		GA	N	143	12450
ABILENE		TX	N	144	12017
BRISTOL TRI CITY		TN	S	145	11697
SALINAS MUNICIPAL		CA	S	146	11696
KEY WEST 1	D	FL	N	147	11285
HIBBING		MN	S	148	11139
TUSCALOOSA VAN DE GRAAF		AL	M	149	11074
WALLA WALLA		WA	N	150	10930
TRAVERSE CITY		MI	N	151	10784
FAYETTEVILLE DRAKE FIELD		AR	N	152	10473
BRADFORD		PA	N	153	10051
LACROSSE		WI	N	154	9947
MARQUETTE		MI	N	155	9762
LAKE CHARLES		LA	N	156	9668
SHERIDAN		WY	N	157	9456
LONDON		KY	N	158	9192
PARKERSBURG WOOD COUNTY		WV	N	159	8923
REDMOND		OR	N	160	8826

TABLE 19 FISCAL YEAR 1984

FAA FLIGHT SERVICE STATIONS IN RANK ORDER OF TOTAL IFR-OVER FLIGHT PLANS ORIGINATED - CONTINUED

STATION	STATE ABBREV.	HUB	RANK	NUMBER
BILLINGS	MT	S	161	8759
MINOT INTERNATIONAL	ND	N	162	8732
MONROE	LA	N	163	8716
NORTH BEND	OR	N	164	8585
OTTUMWA	IA	N	165	8322
GRAND JUNCTION	CO	S	166	8313
LAFAYETT PURDUE UNIVERSITY	IN	N	167	7957
CRESTVIEW	FL	N	168	7951
GREENWOOD	MS	N	169	7882
BAKERSFIELD MEADOWS FLD	CA	N	170	7833
NOME	AK	N	171	7548
COLLEGE STATION	TX	N	172	7440
MORGANTOWN	WV	N	173	7307
MCCOMB	MS	N	174	7286
BURLEY	ID	N	175	7213
ANNISTON	AL	N	176	7212
PELLSTON	MI	N	177	6855
DEADHORSE	AK	N	178	6832
BLUEFIELD	WV	N	179	6766
RAPID CITY	SD	S	180	6706
MYRTLE BEACH	SC	N	181	6700
EAU CLAIRE	WI	N	182	6483
ROSWELL	NM	N	183	6455
ELKINS	WV	N	184	6412
BELLINGHAM	WA	N	185	6110
MOUNT WILSON	NC	N	186	5863
THERMAL	CA	S	187	5820
GRAND ISLAND	NE	N	188	5808
REDWOOD FALLS	MN	N	189	5791
FAIRBANKS	AK	S	190	5778
LEBANON	NH	N	191	5688
JACKSON	TN	N	192	5686
LUFKIN	TX	N	193	5458
BURLINGTON	IA	N	194	5432
ROCHESTER	MN	S	195	5250
MASSENA	NY	N	196	5236
STOCKTON	CA	N	197	5012
TUCUMCARI	NM	N	198	4913
DILLINGHAM	AK	N	199	4909
SALINA	KS	N	200	4717
JOPLIN	MO	N	201	4704
ZANESVILLE	OH	N	202	4704
VALDOSTA MUNICIPAL	GA	N	203	4640
GALLUP SENATOR CLARK FLD	NM	N	204	4446
GALVESTON	TX	N	205	4444
BRUNSWICK SAINT SIMON	GA	N	206	4442
CHANUTE	KS	N	207	4388
RUSSELL	KS	N	208	4361
KENAI MUNICIPAL	AK	N	209	4351
MANHATTAN	KS	N	210	4310
JONESBORO	AR	N	211	4257
NORTH PLATTE	NE	N	212	4159
DYERSBURG	TN	N	213	4077
IDAHO FALLS FANNING FIELD	ID	N	214	4009
ALEXANDRIA	LA	N	215	3942
GARDEN CITY	KS	N	216	3818
COLD BAY	AK	N	217	3705
ALEXANDRIA	MN	N	218	3603
JOHNSTOWN	PA	N	219	3561
TRINIDAD	CO	N	220	3538
PASO ROBLES	CA	N	221	3531
ELDORADO	AR	N	222	3198
HARRISON BOONE COUNTY	AR	N	223	3169
BARROW	AK	N	224	3156
PIERRE	SD	N	225	3147
ALMA	GA	N	226	3047
MARYSVILLE YUBA COUNTY	CA	N	227	3026
WORLAND	WY	N	228	2994
DANVILLE	VA	N	229	2959
PALACIOS	TX	N	230	2949
ARCATA	CA	N	231	2925
ROLLA	MO	N	232	2919
SCOTTSBLUFF	NE	N	233	2903
HOULTON	ME	N	234	2775
WENATCHEE	WA	N	235	2687
EAGLE	CO	N	236	2530
GLENS FALLS	NY	N	237	2461
WATERTOWN	NY	N	238	2403
ALICE INTERNATIONAL	TX	N	239	2366
KOTZEBUE	AK	N	240	2351
MISSOULA	MT	N	241	2339
ABERDEEN	SD	N	242	2276
ROCK SPRINGS	WY	N	243	2186
KETCHIKAN	AK	N	244	2161
UKIAH	CA	N	245	2110
BETHEL	AK	N	246	2061
BUTTE	MT	N	247	2056
DODGE CITY	KS	N	248	2026
MILES CITY	MT	N	249	2015
GOODLAND	KS	N	250	1908
KING SALMON	AK	N	251	1717
PRESCOTT	AZ	N	252	1617
HOBART	OK	N	253	1605
PONCA CITY	OK	N	254	1563
BAKER	OR	N	255	1560
MC GRATH	AK	N	256	1526
ANDERSON	SC	N	257	1512
HANCOCK	MI	N	258	1494
MCALESTER	OK	N	259	1461
JUNEAU	AK	S	260	1356
WATERTOWN	SD	N	261	1351
ELIZABETH CITY	NC	N	262	1350
IMPERIAL	CA	N	263	1341
BOZEMAN	MT	N	264	1328
LARAMIE	WY	N	265	1295
ELKO	NV	N	266	1292
DICKINSON	ND	N	267	1236
AKRON	CO	N	268	1189
TONOPAH	NV	N	269	1134
JAMESTOWN	ND	N	270	1130
PINE BLUFF GRIDER FIELD	AR	N	271	1066
DAGGETT	CA	N	272	1031
YUMA INTERNATIONAL 1	AZ	N	273	822
SITKA	AK	N	274	806
YAKUTAT	AK	N	275	765
DOUGLAS	AZ	N	276	735
LA JUNTA	CO	N	277	730
RAWLINS	WY	N	278	729
CRESCENT CITY	CA	N	279	720
CARLSBAD	NM	N	280	719
BLYTHE	CA	S	281	701
BETTLES	AK	N	282	674
DALHART	TX	N	283	628
ILIAMNA	AK	N	284	619
HOQUIAM	WA	N	285	560
GAGE	OK	N	286	522
LAS VEGAS	NM	N	287	492
CUT BANK	MT	N	288	481
HOMER	AK	N	289	467
EMPORIA	KS	N	290	443
CHILDRESS	TX	N	291	422
DEMING	NM	N	292	411
MINERAL WELLS	TX	N	293	399
EPHRATA	WA	N	294	353
GULKANA	AK	N	295	282
CORDOVA	AK	N	296	278
TANANA	AK	N	297	278
THE DALLES	OR	N	298	272
WINK	TX	N	299	268
LIVINGSTON	MT	N	300	250
TALKEETNA	AK	N	301	230
SIDNEY	NE	N	302	202
LEWISTOWN	MT	N	303	190
GUAM 1	GU	N	304	177
CHADRON	NE	N	305	176
BIG DELTA	AK	N	306	159
NORTHWAY	AK	N	307	158
BRYCE CANYON	UT	N	308	133
ELY	NV	N	309	133
NEEDLES	CA	N	310	73
TRUTH OR CONSEQUENCE	NM	N	311	47
PALMER	AK	*	312	36
LOVELOCK 1	NV	N	313	31
HILL CITY 1	KS	N	314	17
TOLEDO 1	WA	N	315	7
FAREWELL 1	AK	N	316	3
			GRAND TOTAL	6591163

TABLE 19 FISCAL YEAR 1984

FAA FLIGHT SERVICE STATIONS IN RANK ORDER OF TOTAL IFR-DVFR FLIGHT PLANS ORIGINATED - CONTINUED

1. LESS THAN FULL YEAR DATA.

CODE INDICATES TYPE OF CHANGE TAKEN PLACE.
C COMMISSION.
D DECOMMISSION.
E COMBINED.
F DECOMBINED.
R REMOTED.

C	FSS	STATION	STATE	DATE
		BRIDGEPORT	CT	03-84
D	FSS	BOSTON LOGAN	MA	04-84
D	FSS	WINDSOR LOCKS	CT	04-84
D	FSS	KEY WEST	FL	08-84
D	FSS	FARWELL	AK	04-84
D	FSS	GUAM	GU	12-83
D	FSS	HILL CITY	KS	04-84
D	FSS	LOVELOCK	NV	06-84
D	FSS	TOLEDO	WA	06-84
D	FSS	YUMA INTERNATIONAL	AZ	08-84

TABLE 20 FISCAL YEAR 1984

FAA FLIGHT SERVICE STATIONS IN RANK ORDER OF TOTAL VFR FLIGHT PLANS ORIGINATED

STATION	STATE ABBREV.	HUB	RANK	NUMBER	STATION	STATE ABBREV.	HUB	RANK	NUMBER
MIAMI INTERNATIONAL	FL	L	1	93083	WICHITA MID CONTINENT	KS	S	81	6400
HONOLULU	HI	L	2	68476	CONCORD	NH	N	82	6377
SAN JUAN INTERNATIONAL	PR	N	3	64177	BOISE	ID	S	83	6286
PHOENIX SKY HARBOR INTL	AZ	L	4	48568	CEDAR RAPIDS	IA	S	84	6200
SAN DIEGO LINDBERG	CA	M	5	38759	HICKORY	NC	N	85	6162
OAKLAND INTERNATIONAL	CA	L	6	33615	NEWPORT NEWS	VA	S	86	6126
JUNEAU	AK	S	7	31317	NASHVILLE METROPOLITAN	TN	M	87	6068
DENVER STAPLETON INTL	CO	L	8	29401	MILLVILLE	NJ	N	88	6061
KENAI MUNICIPAL	AK	N	9	27348	SPOKANE FELTS FIELD	WA	M	89	6059
ANCHORAGE INTERNATIONAL	AK	M	10	27296	TETERBORO	NJ	L	90	6041
ONTARIO	CA	S	11	26540	SHREVEPORT	LA	S	91	6032
LAS VEGAS MCCARRAN INTL	NV	L	12	24081	TALLAHASSEE	FL	S	92	6018
ALBUQUERQUE INTERNATIONAL	NM	M	13	24052	MILES CITY	MT	N	93	6005
LOS ANGELES INTERNATIONAL	CA	L	14	23857	MARTINSBURG	WV	N	94	6003
MELBOURNE	FL	S	15	23550	PASO ROBLES	CA	N	95	5952
SEATTLE TACOMA INTL	WA	L	16	22366	HIBBING	MN	S	96	5900
HOMER	AK	N	17	22085	LOUISVILLE BOWMAN	KY	M	97	5898
WASHINGTON NATIONAL	DC	L	18	22035	PENSACOLA	FL	S	98	5841
BRIDGEPORT 1 C	CT	N	19	20608	GAINESVILLE	FL	N	99	5784
FAIRBANKS	AK	S	20	19145	ALBANY COUNTY	NY	M	100	5762
SACRAMENTO EXECUTIVE	CA	S	21	18681	NEW BERN	NC	N	101	5754
EL PASO INTERNATIONAL	TX	M	22	18679	DETROIT CITY	MI	L	102	5751
ORLANDO EXECUTIVE	FL	M	23	17691	REDMOND	OR	N	103	5665
KOTZEBUE	AK	N	24	17100	RAPID CITY	SD	S	104	5663
TUCSON	AZ	M	25	16814	SOUTH BEND	IN	S	105	5589
SITKA	AK	N	26	16095	BURLEY	ID	N	106	5509
SALT LAKE CITY INTL	UT	M	27	15760	BAKERSFIELD MEADOWS FLD	CA	N	107	5354
BETHEL	AK	N	28	15610	BOSTON LOGAN 1 D	MA	L	108	5352
JACKSONVILLE INTL	FL	M	29	15527	PRESCOTT	AZ	N	109	5322
SAN ANTONIO INTERNATIONAL	TX	M	30	15372	OMAHA	NE	M	110	5318
PORTLAND INTERNATIONAL	OR	M	31	14737	CLEVELAND HOPKINS INTL	OH	L	111	5228
ATLANTA INTERNATIONAL	GA	L	32	14392	DAGGETT	CA	N	112	5069
FRESNO AIR TERMINAL	CA	S	33	13449	MUSCLE SHOALS	AL	S	113	4882
OKLAHOMA CITY WILL ROGERS	OK	M	34	12949	DOUGLAS	AZ	N	114	4862
FORT WORTH MEACHAM	TX	L	35	12439	CEDAR CITY	UT	N	115	4841
SANTA BARBARA	CA	S	36	12414	CHARLESTON AFB MUNICIPAL	SC	S	116	4775
ST PETERSBURG CLEARWATER	FL	L	37	12391	DOTHAN	AL	N	117	4699
MINNEAPOLIS ST PAUL INTL	MN	L	38	12149	ABILENE	TX	N	118	4593
LANCASTER FOX AIRPORT	CA	N	39	11867	GREER	SC	S	119	4583
HOUSTON HOBBY	TX	L	40	11747	AUGUSTA	ME	N	120	4494
CHICAGO	IL	N	41	11544	MOBILE BATES FIELD	AL	S	121	4488
BELLINGHAM	WA	N	42	11470	AMARILLO	TX	S	122	4473
NOME	AK	N	43	11423	COLUMBIA REGIONAL	MO	N	123	4473
GREAT FALLS	MT	S	44	11241	BIRMINGHAM	AL	M	124	4384
VERO BEACH	FL	N	45	11110	CAPE GIRARDEAU MUNICIPAL	MO	N	125	4342
DALLAS LOVE FIELD	TX	L	46	10294	TALKEETNA	AK	N	126	4310
RENO INTERNATIONAL	NV	M	47	9840	BETTLES	AK	N	127	4304
CASPER	WY	N	48	9719	KING SALMON	AK	N	128	4276
MC GRATH	AK	N	49	9521	SCOTTSBLUFF	NE	N	129	4257
BILLINGS	MT	S	50	9444	MONTGOMERY DANNELLY FIELD	AL	S	130	42
RED BLUFF	CA	N	51	9438	GREEN BAY AUSTIN STRAUBEL	WI	S	131	4175
GRAND JUNCTION	CO	S	52	9424	BANGOR INTERNATIONAL	ME	S	132	4169
ISLIP MACARTHUR	NY	S	53	9369	BRUNSWICK SAINT SIMON	GA	N	133	4063
AUSTIN	TX	S	54	9088	ROSWELL	NM	N	134	4030
KANSAS CITY MUNICIPAL	MO	L	55	8866	NORTH BEND	OR	N	135	4025
BUFFALO INTERNATIONAL	NY	M	56	8691	LINCOLN MUNICIPAL	NE	S	136	4007
COLUMBUS INTERNATIONAL	OH	M	57	8617	TERRE HAUTE	IN	N	137	3990
FLORENCE CITY	SC	N	58	8585	NORTH PLATTE	NE	N	138	3972
RALEIGH DURHAM	NC	M	59	8585	WORLAND	WY	N	139	3920
HARRISBURG	PA	S	60	8464	SAGINAW TRI CITY	MI	S	140	3851
GRAND FORKS INTERNATIONAL	ND	N	61	8404	WICHITA FALLS	TX	N	141	3846
LITTLE ROCK ADAMS FIELD	AR	S	62	8311	IDAHO FALLS FANNING FIELD	ID	N	142	3827
NORTH PHILADELPHIA	PA	L	63	8191	JACKSON MUN ARPT	MS	S	143	3802
WALLA WALLA	WA	N	64	8126	MEMPHIS INTERNATIONAL	TN	M	144	3796
TULSA INTERNATIONAL	OK	M	65	8029	SALISBURY	MD	N	145	3777
ILIAMNA	AK	N	66	7823	DES MOINES MUNICIPAL	IA	S	146	3707
FORT MYERS PAGE FIELD	FL	S	67	7800	LANSING	MI	S	147	3646
SALINAS MUNICIPAL	CA	S	68	7677	COLLEGE STATION	TX	N	148	3642
BARROW	AK	N	69	7518	WINDSOR LOCKS 1 D	CT	M	149	3607
SAVANNAH MUNICIPAL	GA	S	70	7512	CROSSVILLE	TN	N	150	3563
ST LOUIS INTERNATIONAL	MO	L	71	7439	ALEXANDRIA	MN	N	151	3555
CORDOVA	AK	N	72	7411	DILLINGHAM	AK	N	152	3547
MILWAUKEE MITCHELL	WI	M	73	7375	NORTHWAY	AK	N	153	3534
GALLUP SENATOR CLARK FLD	NM	N	74	7181	ANNISTON	AL	N	154	3433
HURON	SD	N	75	7122	BARRE	VT	N	155	3417
NEW ORLEANS LAKEFRONT	LA	L	76	7107	KETCHIKAN	AK	N	156	3416
POUGHKEEPSIE DUTCHESS CO	NY	N	77	7010	SHERIDAN	WY	N	157	3392
DECATUR	IL	N	78	6787	SPRINGFIELD	MO	S	158	3347
MINOT INTERNATIONAL	ND	N	79	6685	TUSCALOOSA VAN DE GRAAF	AL	M	159	3320
INDIANAPOLIS INTERNATIONAL	IN	M	80	6637	THERMAL	CA	S	160	3306

TABLE 20 FISCAL YEAR 1984

FAA FLIGHT SERVICE STATIONS IN RANK ORDER OF TOTAL VFR FLIGHT PLANS ORIGINATED
- CONTINUED

STATION	STATE ABBREV.	HUB	RANK	NUMBER	STATION	STATE ABBREV.	HUB	RANK	NUMBER
MACON LEWIS B WILSON	GA	N	161	3298	CARLSBAD	NM	N	241	1405
TRINIDAD	CO	N	162	3276	CUT BANK	MT	N	242	1395
PITTSBURGH ALLEGHENY	PA	L	163	3275	MC ALLEN	TX	N	243	1390
YAKUTAT	AK	N	164	3227	ARCATA	CA	N	244	1385
KNOXVILLE MCGHEE TYSON	TN	S	165	3215	BRISTOL TRI CITY	TN	S	245	1376
GULKANA	AK	N	166	3124	MCALESTER	OK	N	246	1375
BOZEMAN	MT	N	167	3078	FAYETTEVILLE DRAKE FIELD	AR	N	247	1369
MISSOULA	MT	N	168	3017	DICKINSON	ND	N	248	1368
LACROSSE	WI	N	169	2975	MASSENA	NY	N	249	1340
ELKO	NV	N	170	2960	MYRTLE BEACH	SC	N	250	1308
LAFAYETT PURDUE UNIVERSITY	IN	N	171	2959	BUTTE	MT	N	251	1295
ROCKFORD	IL	N	172	2958	TONOPAH	NV	N	252	1287
DEADHORSE	AK	N	173	2912	MANHATTAN	KS	N	253	1260
MASON CITY	IA	N	174	2896	COLD BAY	AK	N	254	1259
LAFAYETTE	LA	N	175	2895	PADUCAH BARKLEY FIELD	KY	N	255	1258
ROANOKE	VA	S	176	2884	JOPLIN	MO	N	256	1249
LUBBOCK	TX	S	177	2882	ALMA	GA	N	257	1224
TRAVERSE CITY	MI	N	178	2857	DYERSBURG	TN	N	258	1214
GRAND ISLAND	NE	N	179	2805	GALVESTON	TX	N	259	1206
FINDLAY	OH	N	180	2799	JAMESTOWN	ND	N	260	1194
CINCINNATI LUNKEN	OH	M	181	2750	HOBART	OK	N	261	1158
ELMIRA	NY	N	182	2742	YUMA INTERNATIONAL 1	AZ	N	262	1132
PIERRE	SD	N	183	2726	DODGE CITY	KS	N	263	1125
DAYTON	OH	M	184	2708	WILLIAMSPORT	PA	S	264	1105
STOCKTON	CA	N	185	2652	MARQUETTE	MI	N	265	1101
QUINCY	IL	N	186	2644	WATERTOWN	SD	N	266	1082
MIDLAND	TX	S	187	2643	ZANESVILLE	OH	N	267	1075
WILKES BARRE	PA	S	188	2580	JACKSON	TN	N	268	1051
ALBANY	GA	N	189	2537	JONESBORO	AR	N	269	1041
MCCOMB	MS	N	190	2530	BURLINGTON	IA	N	270	1006
MARYSVILLE YUBA COUNTY	CA	N	191	2518	MORGANTOWN	WV	N	271	1006
BOWLING GREEN	KY	N	192	2517	GLENS FALLS	NY	N	272	1001
UKIAH	CA	N	193	2466	JACKSON REYNOLDS MUNIC	MI	N	273	966
GARDEN CITY	KS	N	194	2462	BAKER	OR	N	274	941
GOODLAND	KS	N	195	2437	YOUNGSTOWN	OH	S	275	934
PELLSTON	MI	N	196	2416	LIVINGSTON	MT	N	276	928
CRESTVIEW	FL	N	197	2347	ALEXANDRIA	LA	N	277	919
WAUSAU	WI	N	198	2337	DUBOIS	PA	N	278	899
UTICA	NY	N	199	2320	HOQUIAM	WA	N	279	856
AKRON	CO	N	200	2276	DALHART	TX	N	280	853
LUFKIN	TX	N	201	2231	ERIE	PA	S	281	837
PARKERSBURG WOOD COUNTY	WV	N	202	2224	ANDERSON	SC	N	282	835
OTTUMWA	IA	N	203	2215	DANVILLE	VA	N	283	793
ROCK SPRINGS	WY	N	204	2117	THE DALLES	OR	N	284	787
MERIDIAN KEY	MS	N	205	2107	LAS VEGAS	NM	N	285	734
IMPERIAL	CA	N	206	2095	ALTOONA	PA	N	286	725
CHANUTE	KS	N	207	2075	BRADFORD	PA	N	287	725
WENATCHEE	WA	N	208	2075	BLUEFIELD	WV	N	288	650
LARAMIE	WY	N	209	2063	ELDORADO	AR	N	289	647
FORT WAYNE	IN	S	210	2016	PONCA CITY	OK	N	290	613
PALMER	AK	*	211	1985	SIDNEY	NE	N	291	590
HANCOCK	MI	N	212	1984	MOUNT WILSON	NC	N	292	579
ELKINS	WV	N	213	1964	PHILIPSBURG	PA	N	293	578
RUSSELL	KS	N	214	1939	HARRISON BOONE COUNTY	AR	N	294	495
TANANA	AK	N	215	1926	ELIZABETH CITY	NC	N	295	487
BIG DELTA	AK	N	216	1918	NEEDLES	CA	N	296	458
CHARLESTON	WV	S	217	1859	EPHRATA	WA	N	297	457
EAGLE	CO	N	218	1841	PINE BLUFF GRIDER FIELD	AR	N	298	433
LA JUNTA	CO	N	219	1831	ALICE INTERNATIONAL	TX	N	299	431
ROCHESTER	MN	S	220	1798	CHADRON	NE	N	300	424
REDWOOD FALLS	MN	N	221	1781	GAGE	OK	N	301	412
LAKE CHARLES	LA	N	222	1756	ELY	NV	N	302	407
EAU CLAIRE	WI	N	223	1718	EMPORIA	KS	N	303	355
DEMING	NM	N	224	1679	CHILDRESS	TX	N	304	351
SALINA	KS	N	225	1678	CRESCENT CITY	CA	N	305	348
BLYTHE	CA	S	226	1667	BRYCE CANYON	UT	N	306	344
LEBANON	NH	N	227	1655	JOHNSTOWN	PA	N	307	307
GREENWOOD	MS	N	228	1624	WINK	TX	N	308	257
PALACIOS	TX	N	229	1624	MINERAL WELLS	TX	N	309	219
WATERTOWN	NY	N	230	1596	TRUTH OR CONSEQUENCE	NM	N	310	130
ROLLA	MO	N	231	1570	TOLEDO 1	WA	N	311	100
ABERDEEN	SD	N	232	1542	LOVELOCK 1	NV	N	312	84
LONDON	KY	N	233	1521	FAREWELL 1	AK	N	313	52
MONROE	LA	N	234	1513	HILL CITY 1	KS	N	314	18
LEWISTOWN	MT	N	235	1508	GUAM 1	GU	N	315	3
VALDOSTA MUNICIPAL	GA	N	236	1508	KEY WEST 1	FL	N	316	
RAWLINS	WY	N	237	1448			GRAND	TOTAL	1955425
TUCUMCARI	NM	N	238	1436					
HOULTON	ME	N	239	1408					
HUNTINGTON	WV	N	240	1406					

TABLE 20 FISCAL YEAR 1984

FAA FLIGHT SERVICE STATIONS IN RANK ORDER OF TOTAL VFR FLIGHT PLANS ORIGINATED - CONTINUED

1. LESS THAN FULL YEAR DATA.

CODE INDICATES TYPE OF CHANGE TAKEN PLACE.
C COMMISSION.
D DECOMMISSION.
E COMBINED.
F DECOMBINED.
R REMOTED.

C	FSS	STATION	STATE	DATE
		BRIDGEPORT	CT	03-84
D	FSS	BOSTON LOGAN	MA	04-84
D	FSS	WINDSOR LOCKS	CT	04-84
D	FSS	KEY WEST	FL	08-84
D	FSS	FARWELL	AK	04-84
D	FSS	GUAM	GU	12-83
D	FSS	HILL CITY	KS	04-84
D	FSS	LOVELOCK	NV	06-84
D	FSS	TOLEDO	MA	06-84
D	FSS	YUMA INTERNATIONAL	AZ	08-84

TABLE 21 FISCAL YEAR 1984

FAA FLIGHT SERVICE STATIONS IN RANK ORDER OF TOTAL PILOT BRIEFS

STATION	STATE ABBREV.	HUB	RANK	NUMBER
WASHINGTON NATIONAL	DC	L	1	303614
CHICAGO	IL	N	2	268554
MIAMI INTERNATIONAL	FL	L	3	249194
ATLANTA INTERNATIONAL	GA	L	4	248040
HOUSTON HOBBY	TX	L	5	222387
BRIDGEPORT 1 C	CT	N	6	213523
ISLIP MACARTHUR	NY	S	7	211422
DALLAS LOVE FIELD	TX	L	8	206229
SAN ANTONIO INTERNATIONAL	TX	M	9	185207
DENVER STAPLETON INTL	CO	L	10	181961
TETERBORO	NJ	L	11	180176
OAKLAND INTERNATIONAL	CA	L	12	179422
FORT WORTH MEACHAM	TX	L	13	172228
OKLAHOMA CITY WILL ROGERS	OK	M	14	169995
ONTARIO	CA	S	15	168990
RALEIGH DURHAM	NC	M	16	167971
LOS ANGELES INTERNATIONAL	CA	L	17	166263
MINNEAPOLIS ST PAUL INTL	MN	L	18	161839
DETROIT CITY	MI	L	19	155270
ORLANDO EXECUTIVE	FL	M	20	154272
ST LOUIS INTERNATIONAL	MO	L	21	153886
PHOENIX SKY HARBOR INTL	AZ	L	22	145862
ST PETERSBURG CLEARWATER	FL	L	23	145162
INDIANAPOLIS INTERNATIONAL	IN	M	24	144954
KANSAS CITY MUNICIPAL	MO	L	25	142350
CLEVELAND HOPKINS INTL	OH	L	26	141800
TULSA INTERNATIONAL	OK	M	27	141104
ANCHORAGE INTERNATIONAL	AK	M	28	141063
NORTH PHILADELPHIA	PA	L	29	138107
NEW ORLEANS LAKEFRONT	LA	L	30	135922
BUFFALO INTERNATIONAL	NY	M	31	134738
PORTLAND INTERNATIONAL	OR	M	32	133675
HICKORY	NC	N	33	131737
SEATTLE TACOMA INTL	WA	L	34	131442
PITTSBURGH ALLEGHENY	PA	L	35	130868
COLUMBUS INTERNATIONAL	OH	M	36	130666
LITTLE ROCK ADAMS FIELD	AR	S	37	120272
ALBANY COUNTY	NY	M	38	118399
MILLVILLE	NJ	N	39	117719
POUGHKEEPSIE DUTCHESS CO	NY	N	40	117168
NASHVILLE METROPOLITAN	TN	M	41	116681
AUSTIN	TX	S	42	116607
HARRISBURG	PA	S	43	116520
MEMPHIS INTERNATIONAL	TN	M	44	113537
SALT LAKE CITY INTL	UT	M	45	113195
MILWAUKEE MITCHELL	WI	M	46	111926
SACRAMENTO EXECUTIVE	CA	S	47	110485
SAN DIEGO LINDBERG	CA	M	48	108634
WICHITA MID CONTINENT	KS	S	49	108499
LOUISVILLE BOWMAN	KY	M	50	107763
GREER	SO	S	51	106321
NEWPORT NEWS	VA	S	52	105130
SOUTH BEND	IN	S	53	102945
ALBUQUERQUE INTERNATIONAL	NM	M	54	100593
LAS VEGAS MCCARRAN INTL	NV	L	55	99662
FORT MYERS PAGE FIELD	FL	S	56	99199
FRESNO AIR TERMINAL	CA	S	57	98310
BIRMINGHAM	AL	M	58	96305
SHREVEPORT	LA	S	59	93157
DECATUR	IL	N	60	92110
DES MOINES MUNICIPAL	IA	S	61	91552
CEDAR RAPIDS	IA	S	62	90952
DAYTON	OH	M	63	87004
EL PASO INTERNATIONAL	TX	M	64	82963
OMAHA	NE	M	65	82417
GRAND FORKS INTERNATIONAL	ND	N	66	81828
VERO BEACH	FL	N	67	79519
JACKSONVILLE INTL	FL	M	68	79380
CHARLESTON	WV	S	69	79183
FLORENCE CITY	SO	N	70	78703
CROSSVILLE	TN	N	71	74528
MARTINSBURG	WV	N	72	72293
JACKSON MUN ARPT	MS	S	73	67738
FINDLAY	OH	N	74	67542
CHARLESTON AFB MUNICIPAL	SO	S	75	66925
TALLAHASSEE	FL	S	76	66921
SAGINAW TRI CITY	MI	S	77	64475
WINDSOR LOCKS 1 D	CT	M	78	64455
MELBOURNE	FL	S	79	63451
LANCASTER FOX AIRPORT	CA	N	80	63161
SAVANNAH MUNICIPAL	GA	S	81	63120
WILKES BARRE	PA	S	82	62302
WALLA WALLA	WA	N	83	61667
ROANOKE	VA	S	84	61130
KNOXVILLE MCGHEE TYSON	TN	S	85	60685
SANTA BARBARA	CA	S	86	59963
BOSTON LOGAN 1 D	MA	L	87	59933
CINCINNATI LUNKEN	OH	M	88	59928
GAINESVILLE	FL	N	89	57655
RED BLUFF	CA	N	90	57513
LAFAYETTE	LA	N	91	57160
HURON	SD	N	92	56851
CASPER	WY	N	93	55473
MOBILE BATES FIELD	AL	S	94	55256
UTICA	NY	N	95	53884
PARKERSBURG WOOD COUNTY	WV	N	96	52828
CONCORD	NH	N	97	52614
AMARILLO	TX	S	98	51013
ELMIRA	NY	N	99	50607
TERRE HAUTE	IN	N	100	49641
ROCKFORD	IL	N	101	49630
COLUMBIA REGIONAL	MO	N	102	48309
NEW BERN	NC	N	103	48150
FORT WAYNE	IN	S	104	46819
FAIRBANKS	AK	S	105	46737
MASON CITY	IA	N	106	45283
SPRINGFIELD	MO	S	107	44745
QUINCY	IL	N	108	44394
GREEN BAY AUSTIN STRAUBEL	WI	S	109	44386
BOISE	ID	S	110	44051
RENO INTERNATIONAL	NV	M	111	43595
CRESTVIEW	FL	N	112	43523
LANSING	MI	S	113	43127
GRAND JUNCTION	CO	S	114	42840
MUSCLE SHOALS	AL	S	115	40593
LAFAYETT PURDUE UNIVERSITY	IN	N	116	40517
HONOLULU	HI	L	117	40041
CAPE GIRARDEAU MUNICIPAL	MO	N	118	39899
DUBOIS	PA	N	119	39475
SAN JUAN INTERNATIONAL	PR	N	120	39332
SPOKANE FELTS FIELD	WA	M	121	37980
MIDLAND	TX	S	122	37839
BILLINGS	MT	S	123	37826
MACON LEWIS B WILSON	GA	N	124	37457
BOWLING GREEN	KY	N	125	36647
SALINAS MUNICIPAL	CA	S	126	35987
LINCOLN MUNICIPAL	NE	S	127	35669
WILLIAMSPORT	PA	S	128	35633
AUGUSTA	ME	N	129	35123
ALMA	GA	N	130	34691
SALISBURY	MD	N	131	34152
ALBANY	GA	N	132	33988
DOTHAN	AL	N	133	33674
JOHNSTOWN	PA	N	134	33558
YOUNGSTOWN	OH	S	135	33337
BAKERSFIELD MEADOWS FLD	CA	N	136	32997
GREENWOOD	MS	N	137	32948
MONTGOMERY DANNELLY FIELD	AL	S	138	32774
TUCSON	AZ	M	139	32754
WAUSAU	WI	N	140	31696
BANGOR INTERNATIONAL	ME	S	141	31377
TRAVERSE CITY	MI	N	142	31023
ELKINS	WV	N	143	30993
LONDON	KY	N	144	30855
TUSCALOOSA VAN DE GRAAF	AL	M	145	30315
LUFKIN	TX	N	146	29889
BARRE	VT	N	147	29587
OTTUMWA	IA	N	148	29472
BURLEY	ID	N	149	28832
GRAND ISLAND	NE	N	150	28804
LUBBOCK	TX	S	151	28609
PASO ROBLES	CA	N	152	28404
GREAT FALLS	MT	S	153	28390
REDMOND	OR	N	154	28386
BLUEFIELD	WV	N	155	27818
JACKSON REYNOLDS MUNIC	MI	N	156	27682
ROCHESTER	MN	S	157	27442
WATERTOWN	NY	N	158	27441
HUNTINGTON	WV	N	159	27290
NOME	AK	N	160	27019

TABLE 21 FISCAL YEAR 1984

FAA FLIGHT SERVICE STATIONS IN RANK ORDER OF TOTAL PILOT BRIEFS
- CONTINUED

STATION	STATE ABBREV.	HUB	RANK	NUMBER
PHILIPSBURG	PA	N	161	26913
HIBBING	MN	S	162	26775
PENSACOLA	FL	S	163	26681
MINOT INTERNATIONAL	ND	N	164	26596
BRISTOL TRI CITY	TN	S	165	26530
REDWOOD FALLS	MN	N	166	26398
BRUNSWICK SAINT SIMON	GA	N	167	26208
ANNISTON	AL	N	168	26148
MONROE	LA	N	169	26132
ALTOONA	PA	N	170	25693
LEBANON	NH	N	171	25613
ROSWELL	NM	N	172	25595
MASSENA	NY	N	173	25557
BRADFORD	PA	N	174	25282
NORTH PLATTE	NE	N	175	24950
COLLEGE STATION	TX	N	176	24748
RUSSELL	KS	N	177	24712
VALDOSTA MUNICIPAL	GA	N	178	24449
SHERIDAN	WY	N	179	23407
KENAI MUNICIPAL	AK	N	180	23026
MILES CITY	MT	N	181	22792
RAPID CITY	SD	S	182	22742
LACROSSE	WI	N	183	22602
GARDEN CITY	KS	N	184	22507
FAYETTEVILLE DRAKE FIELD	AR	N	185	22445
ALEXANDRIA	MN	N	186	22248
NORTH BEND	OR	N	187	21303
GLENS FALLS	NY	N	188	20817
JACKSON	TN	N	189	20610
SCOTTSBLUFF	NE	N	190	20476
SALINA	KS	N	191	20407
ABILENE	TX	N	192	20106
ZANESVILLE	OH	N	193	20088
IDAHO FALLS FANNING FIELD	ID	N	194	19943
MERIDIAN KEY	MS	N	195	19721
PELLSTON	MI	N	196	19705
WICHITA FALLS	TX	N	197	19391
EAU CLAIRE	WI	N	198	19319
TRINIDAD	CO	N	199	19295
MYRTLE BEACH	SD	N	200	19235
MC ALLEN	TX	N	201	19129
CHANUTE	KS	N	202	19101
BETHEL	AK	N	203	19065
MORGANTOWN	WV	N	204	19038
UKIAH	CA	N	205	18534
THERMAL	CA	S	206	18048
GALLUP SENATOR CLARK FLD	NM	N	207	17956
ERIE	PA	S	208	17916
LAKE CHARLES	LA	N	209	17905
DEADHORSE	AK	N	210	17877
KING SALMON	AK	N	211	17871
BURLINGTON	IA	N	212	17738
MCCOMB	MS	N	213	17676
GALVESTON	TX	N	214	17655
MARQUETTE	MI	N	215	17600
ARCATA	CA	N	216	17157
STOCKTON	CA	N	217	16843
PIERRE	SD	N	218	16728
KOTZEBUE	AK	N	219	16725
CEDAR CITY	UT	N	220	16104
BELLINGHAM	WA	N	221	15524
DYERSBURG	TN	N	222	15408
DODGE CITY	KS	N	223	15352
GOODLAND	KS	N	224	14820
PADUCAH BARKLEY FIELD	KY	N	225	14806
MANHATTAN	KS	N	226	14630
JOPLIN	MO	N	227	14605
ROLLA	MO	N	228	14197
DAGGETT	CA	N	229	13574
WORLAND	WY	N	230	13537
IMPERIAL	CA	N	231	13312
HOMER	AK	N	232	13142
BARROW	AK	N	233	13108
MC GRATH	AK	N	234	13089
PRESCOTT	AZ	N	235	12939
ANDERSON	SC	N	236	12781
ALEXANDRIA	LA	N	237	12660
JONESBORO	AR	N	238	12480
JUNEAU	AK	S	239	12144
LARAMIE	WY	N	240	12013
SITKA	AK	N	241	11371
ELKO	NV	N	242	11018
MOUNT WILSON	NC	N	243	10800
MISSOULA	MT	N	244	10629
ROCK SPRINGS	WY	N	245	10314
MARYSVILLE YUBA COUNTY	CA	N	246	10264
MCALESTER	OK	N	247	10125
HARRISON BOONE COUNTY	AR	N	248	10102
BOZEMAN	MT	N	249	10075
PALMER	AK	*	250	9742
AKRON	CO	N	251	9687
WENATCHEE	WA	N	252	9642
EAGLE	CO	N	253	9441
KEY WEST 1	FL	N	254	9284
DICKINSON	ND	N	255	9120
WATERTOWN	SD	N	256	8973
JAMESTOWN	ND	N	257	8684
DANVILLE	VA	N	258	8558
DILLINGHAM	AK	N	259	8455
ELDORADO	AR	N	260	8447
PALACIOS	TX	N	261	8306
KETCHIKAN	AK	N	262	8188
ALICE INTERNATIONAL	TX	N	263	8039
HANCOCK	MI	N	264	7577
CORDOVA	AK	N	265	7365
ILIAMNA	AK	N	266	7352
BLYTHE	CA	S	267	7069
PONCA CITY	OK	N	268	7061
COLD BAY	AK	N	269	6850
TUCUMCARI	NM	N	270	6495
LIVINGSTON	MT	N	271	6473
GULKANA	AK	N	272	6471
DALHART	TX	N	273	6139
CARLSBAD	NM	N	274	6071
LA JUNTA	CO	N	275	5861
HOULTON	ME	N	276	5600
LEWISTOWN	MT	N	277	5371
BUTTE	MT	N	278	5223
CHADRON	NE	N	279	5120
ABERDEEN	SD	N	280	5113
TONOPAH	NV	N	281	5027
ELIZABETH CITY	NC	N	282	4971
BETTLES	AK	N	283	4955
BAKER	OR	N	284	4890
BIG DELTA	AK	N	285	4846
DEMING	NM	N	286	4835
YUMA INTERNATIONAL 1	AZ	N	287	4803
TALKEETNA	AK	N	288	4570
DOUGLAS	AZ	N	289	4534
RAWLINS	WY	N	290	4506
NORTHWAY	AK	N	291	4478
PINE BLUFF GRIDER FIELD	AR	N	292	4476
CRESCENT CITY	CA	N	293	4252
HOBART	OK	N	294	4184
GAGE	OK	N	295	4092
THE DALLES	OR	N	296	4089
YAKUTAT	AK	N	297	3820
HOQUIAM	WA	N	298	3436
EPHRATA	WA	N	299	3172
CUT BANK	MT	N	300	2880
CHILDRESS	TX	N	301	2769
LAS VEGAS	NM	N	302	2746
SIDNEY	NE	N	303	2722
TANANA	AK	N	304	2460
WINK	TX	N	305	2349
MINERAL WELLS	TX	N	306	1841
EMPORIA	KS	N	307	1822
ELY	NV	N	308	1639
TRUTH OR CONSEQUENCE	NM	N	309	1605
BRYCE CANYON	UT	N	310	1185
NEEDLES	CA	N	311	993
GUAM 1	GU	N	312	763
TOLEDO 1	WA	N	313	450
LOVELOCK 1	NV	N	314	381
HILL CITY 1	KS	N	315	167
FAREWELL 1	AK	N	316	124
		GRAND	TOTAL	15572306

TABLE 21 FISCAL YEAR 1984

FAA FLIGHT SERVICE STATIONS IN RANK ORDER OF TOTAL PILOT BRIEFS
- CONTINUED

1. LESS THAN FULL YEAR DATA.

CODE INDICATES TYPE OF CHANGE TAKEN PLACE.
C COMMISSION.
D DECOMMISSION.
E COMBINED.
F DECOMBINED.
R REMOTED.

C	FSS	STATION	STATE	DATE
		BRIDGEPORT	CT	03-84
D	FSS	BOSTON LOGAN	MA	04-84
D	FSS	WINDSOR LOCKS	CT	04-84
D	FSS	KEY WEST	FL	08-84
D	FSS	FARWELL	AK	04-84
D	FSS	GUAM	GU	12-83
D	FSS	HILL CITY	KS	04-84
D	FSS	LOVELOCK	NV	06-84
D	FSS	TOLEDO	WA	06-84
D	FSS	YUMA INTERNATIONAL	AZ	08-84

APPENDIX

PREVIOUS PAGE IS BLANK

USERS: AB ATCT's

AIRPORT TRAFFIC RECORD

Mail ORIGINAL of this form to Washington Office, AMS-200.

FACILITY NAME

LOCATION

(1-2) MO. (3-4) YR.

(5-8) LOCATION IDENT.

(10-1) FACILITY TYPE ("X" one)

(11) APPROACH CONTROL TOWERS
- ☐ a. RADAR
- ☐ c. LIMITED RADAR
- ☐ b. NON-RADAR

(Also submit FAA Form 7230-26)

☐ c. VFR TOWER (Continue on reverse)

FACILITY TYPE CHANGED (12) ☐ YES

IF DAILY HOURS OF OPERATION HAVE CHANGED, ENTER NEW HOURS → HRS. 10ths (77-78) (79)

AIRPORT OPERATIONS COUNT

DAY (15-16)	ITINERANT AC (17-21)	ITINERANT AT (22-26)	ITINERANT GA (27-31)	ITINERANT MI (32-36)	ITINERANT TOTAL ITINERANT	LOCAL CIVIL (37-41)	LOCAL MILITARY (42-46)	LOCAL TOTAL LOCAL	TOTAL OPERATIONS	SPECIAL USE (47-51)
1										
2										
3										
4										
5										
6										
7										
8										
9										
10										
11										
12										
13										
14										
15										
16										
17										
18										
19										
20										
21										
22										
23										
24										
25										
26										
27										
28										
29										
30										
31										
TOTAL										

FAA Form 7230-1 (8-70) SUPERSEDES PREVIOUS EDITION AND FAA FORM 7230-11

RIS: AT 7230-99

THIS SIDE FOR USE BY VFR TOWERS ONLY

(ALL Approach Control Terminals MUST use FAA Form 7230-26)

ALL VFR Towers recording Instrument Operations on this side MUST COMPLETE

(1-2) MO. (3-4) YR.

(5-8) LOCATION IDENT.

ARP CONTROL 10-4

INSTRUMENT OPERATIONS

DAY	AC	AT	GA	MILITARY	TOTAL (10-5) (10-1)
1					(16-19)
2					(20-23)
3					(24-27)
4					(28-31)
5					(32-35)
6					(36-39)
7					(40-43)
8					(44-47)
9					(48-51)
10					(52-55)
11					(56-59)
12					(60-63)
13					(64-67)
14					(68-71)
15					(72-75)
16					(76-79)
					(10-2)
17					(16-19)
18					(20-23)
19					(24-27)
20					(28-31)
21					(32-35)
22					(36-39)
23					(40-43)
24					(44-47)
25					(48-51)
26					(52-55)
27					(56-59)
28					(60-63)
29					(64-67)
30					[illegible]
31					[illegible]
TOTAL					
	(17-21)	(22-26)	(27-31)	(32-36)	
1/					

REMARKS

1/ FACILITY USE

USERS ARTCC's and Approach Control Facilities ONLY

INSTRUMENT APPROACHES MONTHLY SUMMARY

Mail ORIGINAL of this form to Washington Office: AMS 200

FACILITY NAME

LOCATION

(1-2) MO. (3-4) YR. (5-9) LOCATION IDENT

(10-2) FACILITY TYPE ("X" one)

(11) ☐ A CIFRO, RAPCON, RATCC, OR RATCF ☐ D NON-RADAR APPROACH CONTROL TOWER

☐ B RADAR APPROACH CONTROL TOWER ☐ H ARTCC OR CERAP

INSTRUMENT APPROACHES TERMINATING AT PRIMARY APPROACH CONTROL AIRPORT

COL (14)		AC (22-26)	AT (27-31)	GA (32-36)	MIL (37-41)	TOTAL
1						

← APPROACH CONTROL FACILITIES ONLY

INSTRUMENT APPROACHES TO NON-APPROACH CONTROL AIRPORTS

COL (14)	AIRPORT LOCATION IDENT (17-21)	AC (22-26)	AT (27-31)	GA (32-36)	MI (37-41)	TOTAL	AIRPORT LOCATION IDENT (42-46)	AC (47-51)	AT (52-56)	GA (57-61)	MI (62-66)	TOTAL
2												

FAA Form 7230-12 10-70 SUPERSEDES PREVIOUS EDITION SIDE 1 RIS AT 7230-130

ALL FACILITIES USING THIS SIDE MUST COMPLETE →

(1-2) MO (3-4) YR (5-9) LOCATION IDENT ADP CONTROL 10-2

INSTRUMENT APPROACHES TO NON-APPROACH CONTROL AIRPORTS

COL (14)	AIRPORT LOCATION IDENT (17-21)	AC (22-26)	AT (27-31)	GA (32-36)	MI (37-41)	TOTAL	AIRPORT LOCATION IDENT (42-46)	AC (47-51)	AT (52-56)	GA (57-61)	MI (62-66)	TOTAL
2												

SIDE 2

MONTHLY ACTIVITY RECORD—FLIGHT SERVICE STATIONS

MONTH AND YEAR ▶

AIRCRAFT CONTACTED

IFR—DVFR

AC (A)	AT (B)	GA (C)	MI (D)	TOTAL (Col. A+B+C+D) (E)

VFR

AC (F)	AT (G)	GA (H)	MI (I)	TOTAL (Col. F+G+H+I) (J)

FACILITY NAME

GRAND TOTAL ▶

AIRPORT ADVISORIES	FLIGHT PLAN ORIGINATED	FACILITY IDENT.
	IFR/DVFR	
RADIO CONTACTS	VFR	TYPE 6. ☐ CS/T 7. ☐ FSS 8. ☐ IFSS
PILOT BRIEFS		
ARTCC AREA IDENT.	REMARKS	

FAA Form 7230-13 (10-71) SUPERSEDES PREVIOUS EDITION

REGIONAL AIR TRAFFIC DIVISION—PART B

2nd FOLD | | 1st FOLD

USERS ARTCC's and CERAP's

ARTCC OPERATIONS DAILY SUMMARY

Mail ORIGINAL of this form to Washington Office, AMS-200

FACILITY NAME

LOCATION (1-3) MO. (3-4) YR. (5-9) LOCATION IDENT.

ADP CONTROL 10-3 11-14 15-1

1/ FACILITY USE Use reverse for OCEANIC OPERATIONS See reverse for folding instructions

DAY (15-16)	DOMESTIC DEPARTURES				DOMESTIC ARRIVALS				DOMESTIC OVERS				DOMESTIC AIRCRAFT HANDLED (Then →)	VFR ARRIVALS (65-68)
	AC (17-20)	AT (21-24)	GA (25-28)	MI (29-32)	AC (33-36)	AT (37-40)	GA (41-44)	MI (45-48)	AC (49-52)	AT (53-56)	GA (57-60)	MI (61-64)		
1														
2														
3														
4														
5														
6														
7														
8														
9														
10														
11														
12														
13														
14														
15														
16														
17														
18														
19														
20														
21														
22														
23														
24														
25														
26														
27														
28														
29														
30														
31														
TOTAL														

1/

FAA Form 7230-14 (8-70) SUPERSEDES PREVIOUS EDITION

2nd FOLD | BIS: AT 7230-152 | 1st FOLD

This form is designed to enable users to arrive at the GRAND TOTAL by folding the form to position "DOMESTIC AIRCRAFT HANDLED" (front) and Oceanic Operations "TOTAL" (reverse) columns side by side 1. Fold on fold marks provided at the top and bottom margins. 2. Align the column headings and heavy horizontal rules on the front with matching rules on the reverse 3. Add the two columns to arrive at "GRAND TOTAL". 4. Unfold before mailing to AMS-200

(1-2) MO. (3-4) YR. (5-9) LOCATION IDENT.

ADP IDENTIFIER 10-3 11-14 15-1

ALL Centers reporting Oceanic Operations MUST COMPLETE the above items.

REMARKS

DAY (15-16)	OCEANIC OPERATIONS					GRAND TOTAL THIS	SPECIAL USE			
	AC (17-20)	AT (21-24)	GA (25-28)	MI (29-32)	TOTAL this →					
1										
2										
3										
4										
5										
6										
7										
8										
9										
10										
11										
12										
13										
14										
15										
16										
17										
18										
19										
20										
21										
22										
23										
24										
25										
26										
27										
28										
29										
30										
31										
TOTAL										

FACILITY USE →

USERS Approach Control Facilities (TERMINAL)

INSTRUMENT OPERATIONS	FACILITY NAME	(1-2) MO.	(3-4) YR.	(5-9) LOCATION IDENT.
Mail ORIGINAL of this form to Washington Office, AMS-200	LOCATION			
Use reverse for STAGE III/TCA operations				

(10-A) FACILITY TYPE ("X" one)

☐ A ARSR, RAPCON, RATCC, OR RATCF ☐ C LIMITED RADAR ☐ D NON-RADAR ☐ H CERAP ☐ B RADAR APPROACH CONTROL TOWER

APPROACH CONTROL TOWER

FACILITY TYPE CHANGED (12) ☐ YES

IF DAILY HOURS OF OPERATION HAVE CHANGED, ENTER NEW HOURS — HRS (To the nearest hour) (77-78)

FACILITY USE

Front plus REVERSE "Daily Total"

DAY	PRIMARY AIRPORT					SECONDARY AIRPORTS					OVERFLIGHTS					DAILY TOTAL (10-E) (14-1)	GRAND TOTAL
	AC	AT	GA	MI	TOTAL	AC	AT	GA	MI	TOTAL	AC	AT	GA	MI	TOTAL		
1																(16-19)	=
2																(20-23)	
3																(24-27)	
4																(28-31)	
5																(32-35)	
6																(36-39)	
7																(40-43)	
8																(44-47)	
9																(48-51)	
10																(52-55)	
11																(56-59)	
12																(60-63)	
13																(64-67)	
14																(68-71)	
15																(72-75)	
16																(76-79)	
																(14-2)	
17																(16-19)	
18																(20-23)	
19																(24-27)	
20																(28-31)	
21																(32-35)	
22																(36-39)	
23																(40-43)	
24																(44-47)	
25																(48-51)	
26																(52-55)	
27																(56-59)	
28																(60-63)	
29																(64-67)	
30																(68-71)	
31																(72-75)	
TOTAL	(17-21)	(22-26)	(27-31)	(32-36)		(37-41)	(42-46)	(47-51)	(52-56)		(57-61)	(62-66)	(67-71)	(72-76)			
1/																	

FAA Form 7230-26 (6-78) SIDE 1 RIS: AT 7230-151

FOLD

THIS SIDE FOR STAGE III/TCA USE ONLY	ALL FACILITIES REPORTING STAGE III/TCA MUST COMPLETE	(1-2) MO.	(3-4) YR.	(5-9) LOCATION IDENT.	ADP CONTROL 10-6 STAGE III/TCA NEW THIS MONTH (14) ☐ YES

INSTRUCTIONS

This form is designed to enable the users to arrive at the GRAND TOTAL by folding the form to position the two DAILY TOTALS columns side by side 1 Fold on fold marks provided in the top and bottom margins 2 Align the broken rules in the left margin with the heavy horizontal rules on the front to match keypunch numbers on the reverse with those on the front 3 Add like-numbered items to arrive at GRAND TOTAL 4 UNFOLD form before mailing to AMS-200

DAY	PRIMARY AIRPORT					SECONDARY AIRPORTS					OVERFLIGHTS					DAILY TOTAL (10-F) (14-1)
	AC	AT	GA	MI	TOTAL	AC	AT	GA	MI	TOTAL	AC	AT	GA	MI	TOTAL	
1																(16-19)
2																(20-23)
3																(24-27)
4																(28-31)
5																(32-35)
6																(36-39)
7																(40-43)
8																(44-47)
9																(48-51)
10																(52-55)
11																(56-59)
12																(60-63)
13																(64-67)
14																(68-71)
15																(72-75)
16																(76-79)
																(14-2)
17																(16-19)
18																(20-23)
19																(24-27)
20																(28-31)
21																(32-35)
22																(36-39)
23																(40-43)
24																(44-47)
25																(48-51)
26																(52-55)
27																(56-59)
28																(60-63)
29																(64-67)
30																(68-71)
31																(72-75)
TOTAL																
	(17-21)	(22-26)	(27-31)	(32-36)		(37-41)	(42-46)	(47-51)	(52-56)		(57-61)	(62-66)	(67-71)	(72-76)		
1/																

1/ FACILITY USE SIDE 2 FOLD

GLOSSARY

GLOSSARY

AIR CARRIER--An air carrier holding a Certificate of Public Convenience and Necessity issued by the Civil Aeronautics Board to conduct scheduled services over specified routes and a limited amount of nonscheduled operations.

AIRCRAFT CONTACTED--Aircraft with which the flight service stations have established radio communications contact. One count is made for each en route landing or departing aircraft contacted by a flight service station regardless of the number of contacts made with an individual aircraft during the same flight. A flight contacting five FSSs would be counted as five aircraft contacted. (Chapter V)

AIRCRAFT HANDLED--See IFR Aircraft Handled

AIRCRAFT OPERATIONS--The airborne movement of aircraft in controlled or noncontrolled airport terminal areas, and counts at en route fixes or other points where counts can be made. There are two types of operations: local and itinerant. (Chapter II)

1. Local operations are performed by aircraft which:

   (a) Operate in the local traffic pattern or within sight of the airport.

   (b) Are known to be departing for, or arriving from flight in local practice areas located within a 20-mile radius of the airport.

   (c) Execute simulated instrument approaches or low passes at the airport.

2. Itinerant operations are all aircraft operations other than local operations.

AIRPORT ADVISORY SERVICE--A service provided by flight service stations at airports not served by a control tower. This service consists of providing information to arriving and departing aircraft concerning wind direction/speed, favored runway, altimeter setting, pertinent known traffic/field conditions, airport taxi routes/traffic patterns, and authorized instrument approach procedures. This information is advisory in nature and does not constitute an ATC clearance. (Chapter V).

AIRPORT TRAFFIC CONTROL TOWER--A terminal facility which through the use of air/ground communications, visual signaling, and other devices, provides ATC services to airborne aircraft operating in the vicinity of an airport and to aircraft operating on the movement area. (Chapter II)

AIR ROUTE TRAFFIC CONTROL CENTER (ARTCC)--A facility established to provide air traffic control service to aircraft operating on an IFR flight plan within controlled airspace and principally during the en route phase of flight. When equipment capabilities and controller workload permit, certain advisory/assistance service may be provided to VFR aircraft. (Chapter I)

AIR TAXI--An air taxi operator which: (1) performs at least five round trips per week between two or more points and publishes flight schedules which specify the times, days of the week and places between which such flights are performed; or (2) transports mail by air pursuant to a current contract with the U.S. Postal Service.

AIR TRAFFIC--Aircraft operating in the air or on an airport surface, exclusive of loading ramps and parking areas.

APPROACH CONTROL FACILITY--A terminal air traffic control facility providing approach control service. (Chapter IV)

AIR TRAFFIC HUB--Air traffic hubs are not airports; they are the cities and Standard Metropolitan Statistical Areas requiring aviation services. Communities fall into four classes as determined by each community's percentage of the total enplaned passengers in scheduled carriers in the 50 U.S. States, the District of Columbia, and other U.S. areas designated by the Federal Aviation Administration.

L	Large	1.00%
	Medium	0.25% to 0.99%
S	Small	0.05% to 0.24%
N	Nonhub	Less than 0.05%

APPROACH CONTROL FACILITY--A terminal air traffic control facility providing approach control service. (Chapter IV)

APPROACH CONTROL SERVICE--Air traffic control service provided by an approach control facility for arriving and departing VFR/IFR aircraft, and on occasion, en route aircraft. At some airports not served by an approach control facility, the ARTCC provides limited approach control service. (Chapter IV)

ARTCC--See Air Route Traffic Control Center.

CENTER--See Air Route Traffic Control Center.

CENTER AREA--The specified airspace within which an air route traffic control center (ARTCC) provides air traffic control and advisory service. (Chapter II)

CENTER RADAR APPROACH CONTROL (CERAP)--A combined air route traffic control center (ARTCC) and a terminal radar approach control facility (TRACON).

CERAP--See Center Radar Approach Control.

COMBINED STATION/TOWER (CS/T)--An air traffic control facility which combines the functions of a flight service station and an airport traffic control tower. (CS/Ts were permanently closed in CY 1982--formerly Chapter V)

CONTROL TOWER--See Airport Traffic Control Tower.

CS/T--See Combined Station/Tower.

DEFENSE VISUAL FLIGHT RULES (DVFR)--Rules applicable to flights within an Air Defense Identification Zone conducted under the visual flight rules in Federal Aviation Regulation, Part 91. (Chapter V)

DVFR--See Defense Visual Flight Rules.

FAA--Federal Aviation Administration.

FACILITY--See Air Traffic Control Facility.

FLIGHT PLAN--Specified information relating to the intended flight of an aircraft, that is filed orally or in writing with a flight service station or an air traffic control facility. (Chapter V).

FLIGHT SERVICE STATION (FSS)--Air Traffic Service facilities within the National Airspace System which provide preflight pilot briefing and en route communications with VFR flights, assist lost IFR/VFR aircraft, assist aircraft having emergencies, relay ATC clearances, originate, classify, and disseminate Notices to Airmen, broadcast aviation weather and NAS information, receive and close flight plans, monitor radio NAVAIDS, notify search and rescue units of missing VFR aircraft and operate the national weather teletypewriter systems. In addition, at selected locations, FSSs take weather observations, issue airport advisories, administer airmen written examinations, and advise Customs and Immigration of transborder flight. (Chapter V)

FLIGHT SERVICES--See Total Flight Services.

FSS--See Flight Service Station.

GENERAL AVIATION OPERATIONS--Takeoffs and landings of all civil aircraft, except those classified as air carriers. (See also Aircraft Operations.) (Chapter II)

HUB--See Air Traffic Hub.

IFR--See Instrument Flight Rules.

IFR AIRCRAFT HANDLED--The number of IFR departures multiplied by two, plus the number of IFR overs. This definition assumes that the number of departures (acceptances, extensions, and orginizations of IFR flight plans) is equal to the number of landings (IFR flight plans closed.) (Chapter I)

IFR DEPARTURES--An IFR departure includes IFR flights that are:

(1) Originating in a Center's area;
(2) Extended by the Center;
(3) Accepted by the Center under SOLE EN ROUTE clearance procedures. (Chapter I)

IFR OVERS--An IFR flight that originates outside the ARTCC area and passes through the area without landing. (Chapter I)

IFSS--See International Flight Service Station.

INSTRUMENT APPROACH--A series of predetermined maneuvers for the orderly transfer of an aircraft under instrument flight conditions from the beginning of the initial approach to a landing, or to a point from which a landing may be made visually. It is prescribed and approved for a specific airport by competent authority (Federal Avition Regulation Part 91). (Chapters III & IV)

INSTRUMENT FLIGHT RULES (IFR)--Rules governing the procedures for conducting instrument flight.

INSTRUMENT OPERATION--An aircraft operation in accordance with an IFR flight plan or an operation where IFR separation between aircraft is provided by a terminal control facility or air route traffic control center. (Chapter II)

INTERNATIONAL FLIGHT SERVICE STATION (IFSS)--A central operations facility in the flight advisory system, manned and equipped to control aeronautical point-to-point telecommunications, and air/ground telecommunications with pilots operating over international territory or waters, providing flight plan following, weather information, search and rescue action and other flight assistance operations. (Chapter V)

ITINERANT OPERATIONS--See Aircraft Operations.

LOCAL OPERATIONS--See Aircraft Operations.

MILITARY OPERATIONS--See Aircraft Operations.

PILOT BRIEFING--A service provided by the Flight Service Station to assist pilots in flight planning. Briefing items may include weather information NOTAMS, military activities, flow control information and other items as requested. (Chapter V)

RADAR AIR TRAFFIC CONTROL FACILITY (RATCF)--An air traffic control facility, located at a U.S. Navy or Marine Corps Air Station, utilizing surveillance, and normally, precision approach radar and air/ground communication equipment to provide approach control services to aircraft arriving, departing or transiting the airspace controlled by the facility. The facility may be operated by the FAA, the USN and FAA, the USN, or the USMC and service may be provided both civil and military airports. (Chapters II, III, & IV)

RADAR APPROACH CONTROL (RAPCON)--An air traffic control facility, located at U.S. Air Force Base, utilizing surveillance and, normally, precision approach radar and air/ground communications equipment to provide approach control services to aircraft arriving, departing or transiting the airspace controlled by the facility. The facility may be operated by the FAA or the USAF and service may be provided to both civil and military airports. (Chapters II, III, & IV)

RADIO CONTACTS--The initial radio call-up to a flight service station by en route aircraft, a complete interchange of information and a termination of the contact. (Chapter V)

RAPCON--See Radar Approach Control (Air Force).

RATCF--See Air Traffic Control Facility (Navy).

TERMINAL RADAR APPROACH CONTROL (TRACON)--An FAA air traffic control facility using radar and air/ground communications to provide approach control services to aircraft arriving, departing or transiting the airspace controlled by the facility. Service may be provided to both civil and military airports. A TRACON is similar to a RAPCON (USAF), RATCF (Navy) and ARAC (Army). (Chapters II, III & IV)

TOTAL FLIGHT SERVICES--The sum of flight plans originated and pilot briefs multiplied by two, plus the number of aircraft contacted. No credit is allowed for airport advisories. (Chapter V)

TOTAL OPERATIONS--All arrivals and departures performed by military, general aviation, air taxi, and air carrier aircraft. (Chapter II)

TOWER--See Airport Traffic Control Tower.

TRACON--See Terminal Radar Approach Control.

VFR--See Visual Flight Rules.

VFR TOWER--An airport traffic control tower that does not provide approach control service. (Chapter II)

VISUAL FLIGHT RULES (VFR)--Rules that govern the procedures for conducting flight under visual conditions. The term "VFR" is also used in the United States to indicate weather conditions that are equal to or greater than minimum VFR requirements. In addition, it is used by pilots and controllers to indicate type of flight plan. (Chapter V)

☆ U.S. GOVERNMENT PRINTING OFFICE: 1985—461-816/20023

For sale by the Superintendent of Documents, U.S. Government Printing Office, Washington, D.C. 20402

U.S. Department
of Transportation

**Federal Aviation
Administration**

800 Independence Ave., S.W.
Washington, D.C. 20591

Official Business
Penalty for Private Use $300

RETURN POSTAGE GUARANTEED

Postage and Fees Paid
Federal Aviation
Administration
DOT 515

FOURTH CLASS BOOK RATE

END

FILMED

7-85

DTIC