

MICROCOPY RESOLUTION TEST CHART  
NBS 1963-A



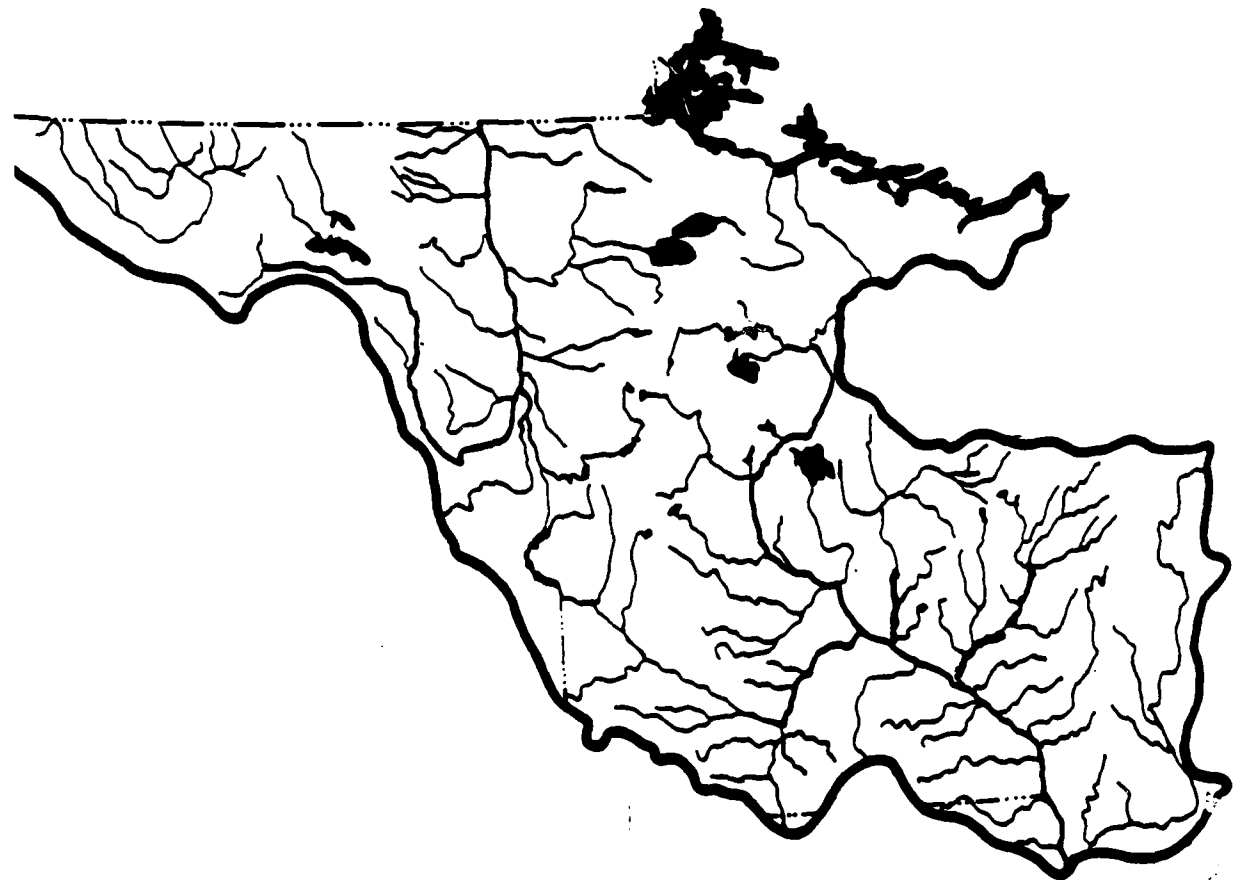
US Army Corps  
of Engineers  
St. Paul District

15

DTIC FILE 15

# FOCUS ON THE FUTURE

AD-A182 835



WATER RESOURCE STRATEGIES  
FOR THE UPPER MISSISSIPPI AND  
RED RIVER OF THE NORTH BASINS

JUL 16 1987

MARCH 1987

87 7 15 92



REPLY TO  
ATTENTION OF

Plan Formulation  
Planning Division

## DEPARTMENT OF THE ARMY

ST. PAUL DISTRICT, CORPS OF ENGINEERS  
1135 U.S. POST OFFICE & CUSTOM HOUSE  
ST. PAUL, MINNESOTA 55101-1479

### WATER RESOURCE STRATEGIES FOR THE UPPER MISSISSIPPI AND RED RIVER OF THE NORTH BASINS

#### FOREWORD

Successful water resource planning requires input from all levels of water management and a view toward the future. Planning and development of water projects must be conducted not for extant conditions but for the probabilistic conditions of the future.

This report discusses the adaptive water control strategies in the St. Paul District, basin by basin, under changing climatic conditions. It is intended to stimulate comments from State, regional, and local water managers.

The report is not a recommendation for implementation of projects but a menu of strategies that would be responsive to public needs occasioned by climatic conditions and the resultant social and economic impacts.

A handwritten signature in cursive script, appearing to read "Joseph Briggs".

Joseph Briggs  
Colonel, Corps of Engineers  
District Engineer

REPORT DOCUMENTATION PAGE				Form Approved OMB No 0704-0188 Exp Date Jun 30, 1986	
1a REPORT SECURITY CLASSIFICATION Unclassified		1b. RESTRICTIVE MARKINGS			
2a SECURITY CLASSIFICATION AUTHORITY		3. DISTRIBUTION / AVAILABILITY OF REPORT Approved for public release; distribution unlimited			
2b. DECLASSIFICATION / DOWNGRADING SCHEDULE					
4 PERFORMING ORGANIZATION REPORT NUMBER(S)		5. MONITORING ORGANIZATION REPORT NUMBER(S)			
6a NAME OF PERFORMING ORGANIZATION U.S. Army Engineer District, St Paul		6b. OFFICE SYMBOL (If applicable) PD-PF	7a. NAME OF MONITORING ORGANIZATION		
6c. ADDRESS (City, State, and ZIP Code) 1135 USPO & Custom House St. Paul, MN 55101-1479		7b. ADDRESS (City, State, and ZIP Code)			
8a. NAME OF FUNDING / SPONSORING ORGANIZATION		8b. OFFICE SYMBOL (If applicable)	9. PROCUREMENT INSTRUMENT IDENTIFICATION NUMBER		
8c. ADDRESS (City, State, and ZIP Code)		10. SOURCE OF FUNDING NUMBERS			
		PROGRAM ELEMENT NO.	PROJECT NO.	TASK NO.	WORK UNIT ACCESSION NO.
11. TITLE (Include Security Classification) FOCUS ON THE FUTURE; Water resource strategies for the Upper Mississippi and Red River of the North basins.					
12. PERSONAL AUTHOR(S)					
13a. TYPE OF REPORT		13b. TIME COVERED FROM _____ TO _____		14. DATE OF REPORT (Year, Month, Day) March 1987	15. PAGE COUNT 60
16. SUPPLEMENTARY NOTATION					
17. COSATI CODES			18. SUBJECT TERMS (Continue on reverse if necessary and identify by block number)		
FIELD	GROUP	SUB-GROUP	WATER RESOURCES		
			CLIMATE		
			MISSISSIPPI RIVER		
			RED RIVER OF THE NORTH		
19. ABSTRACT (Continue on reverse if necessary and identify by block number)					
<p>This report discusses adaptive water control strategies in the St. Paul District, basin by basin, under changing climatic conditions. It is intended to stimulate comments from state, regional and local water managers.</p> <p>The report is not a recommendation for implementation of projects but a menu of strategies that would be responsive to public needs occasioned by climatic conditions and the resultant social and economic impacts.</p>					
20 DISTRIBUTION / AVAILABILITY OF ABSTRACT <input type="checkbox"/> UNCLASSIFIED/UNLIMITED <input type="checkbox"/> SAME AS RPT <input type="checkbox"/> DTIC USERS				21 ABSTRACT SECURITY CLASSIFICATION	
22a NAME OF RESPONSIBLE INDIVIDUAL		22b TELEPHONE (Include Area Code)		22c OFFICE SYMBOL	

**WATER RESOURCE STRATEGIES FOR THE  
UPPER MISSISSIPPI AND RED RIVER OF THE NORTH BASINS**

Table of Contents

<u>Item</u>	<u>Page</u>
FOREWORD	
SUMMARY	1
MINNESOTA RIVER BASIN AND CANNON-ZUMBRO-ROOT RIVERS BASIN	5
CHIPPEWA-BLACK AND WISCONSIN RIVER BASINS	17
SOURIS-RED-RAINY REGION	23
UPPER MISSISSIPPI RIVER - MAIN STEM	37
MISSISSIPPI RIVER HEADWATERS (INCLUDING ST. CROIX BASIN)	47
STATE-WIDE PROGRAMS EMERGENCY WATER SUPPLY PLANNING	57

**WATER RESOURCE STRATEGIES FOR THE  
UPPER MISSISSIPPI AND RED RIVER OF THE NORTH BASINS**

**ST. PAUL DISTRICT**

**SUMMARY**

The primary mission thrusts of the St. Paul District during the next several years will include the following:

- o Operate, maintain, and improve the Mississippi River 9-foot navigation channel including rehabilitation of the major control structures.
- o Improve the level of permanent flood protection in the District and initiate feasible new starts for projects acceptable to the public.
- o Maintain floodfighting readiness and competence.
- o Execute the Regulatory Reform Program to protect the waters of the United States.
- o Prepare and execute a strategy to meet changing future needs including automation, modernization, and hydroclimatological change.

Of major importance to our continuing effort will be the future climatic conditions and the resultant impacts on water resources programs and the regional economy. Public perception of need changes with changing water levels.

The Corps of Engineers has had much experience in responding to the short-term climatic variations: events such as floods, droughts, and hurricanes. The long-term hydrologic and, hence, social and economic response to changed climatic conditions has been recognized. Significant changes in climate are occurring as a result of a combination of natural and man-induced mechanisms.

Because of the importance and pervasiveness of any climatic change, we must begin thinking now about probable futures. From a water resource management perspective, this is imperative. Experience has shown that the planning, design, and construction of water developments can take several decades. This means that new major water projects being planned today probably will not be implemented until the 21st century. The design and operation of these future water projects must not be based on the explicit assumption of unchanging climate or unchanging public perceptions of need.

Climate within the St. Paul District has varied considerably since this office was established in 1866. The late 1800's were periods of relatively high waters. During the early to mid 1900's, the area saw a long, persistent drought. Beginning about 1940 to present, we have experienced cooler, wetter climate and a return to high water conditions (see figure on

page 4). Based on our current understanding of the mechanisms causing change, we expect a continuation of relatively high base water conditions in the region over the near term (10 to 20 years) if for no other reason than persistence. In the longer term (20 to 50 years), human interference factors (e.g., "the nothouse effect") may cause a return to low water and drought conditions similar to those experienced in the mid 1930's.

With proper planning and consideration, the conceptual projects of today will, when constructed, maximize the contribution to the economic and social infrastructure of tomorrow even under changing conditions.

The identified potential future conditions and impacts must first be accepted by water resource managers and the public if a corresponding reaction and adjustment in water management is to occur and be implemented in a timely and logical manner.

Water resource managers must guide the public in adopting a phased implementation strategy -- one that systematically addresses the problem by revealing rational priorities for action through time. To be effective, the strategy must be an integral part of a regional effort involving Federal, State, and local interests.

The components of such a program should be supported by an analysis based on the unique supply and demand conditions in the basin in which the environmental, social, economic, institutional, and legal implications are evaluated and the constraints to implementation identified. The strategies contained in this document outline some of the unique basin factors.

The near-term priorities for the St. Paul District are as follows:

Commercial Navigation

Mississippi River Lock Rehabilitation

Flood Damage Prevention: Projects/Studies

1. Lake Darling/Souris River
2. Bassett Creek
3. Rochester
4. State Road Coulee
5. Sheyenne
6. Chaska
7. Marshall
8. Roseau (Reformulated)
9. Houston
10. Portage
11. St. Paul
12. La Crosse
13. Wild Rice River

Flood Damage Prevention: Small Projects

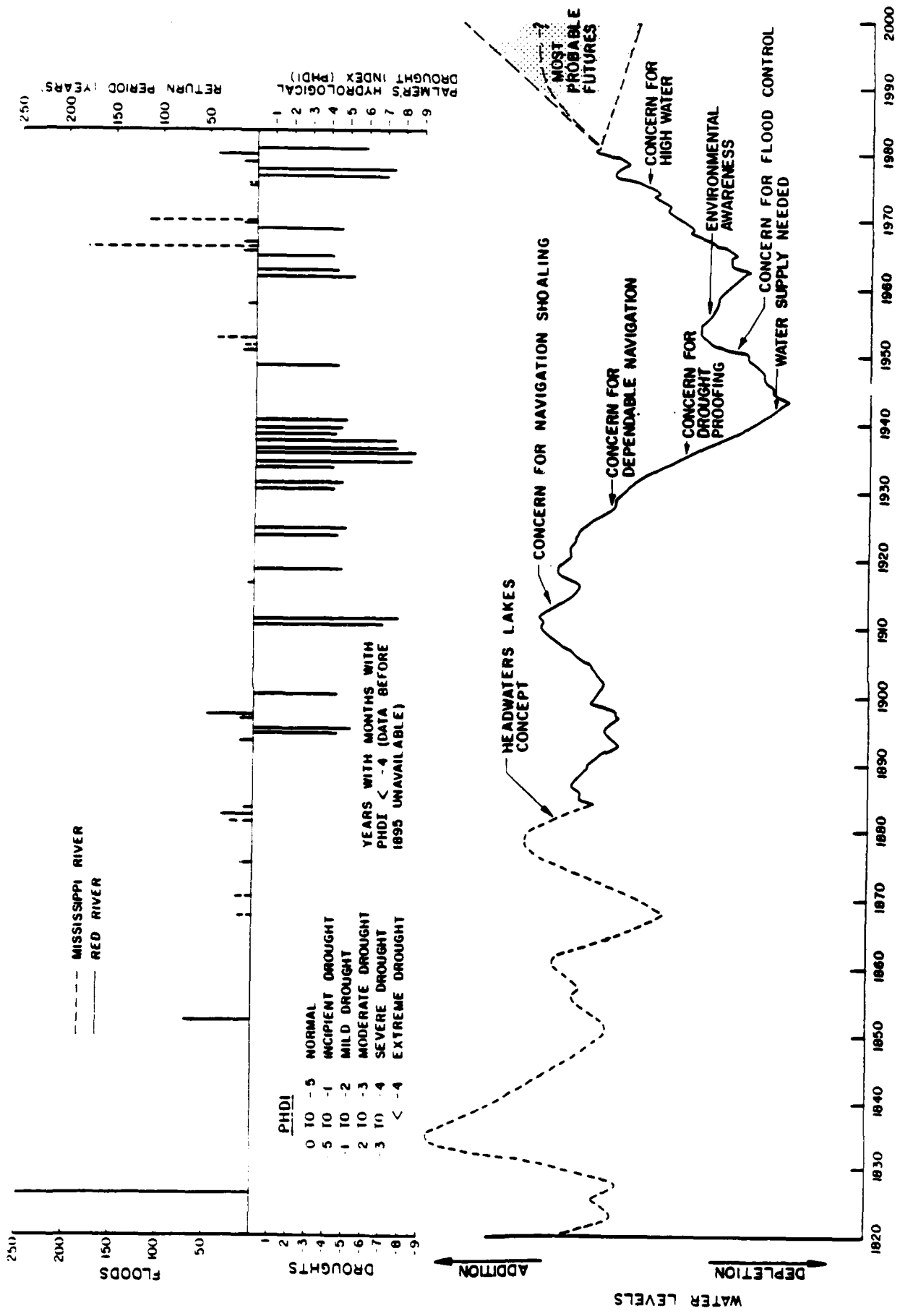
1. Farm Community Protection
  - a. Red River of the North
  - b. Minnesota River Subbasin
2. Lake Stabilization Projects
  - a. Central Minnesota
  - b. Northwestern Wisconsin
3. Farmstead Protection in the Red River of the North Basin

Other

1. Resource Data Center in the Red River of the North Basin
2. Dam Safety Program throughout District
3. Upper Mississippi River System Environmental Management Program (EMP)
4. Emergency Water Supply Studies

The St. Paul District has international jurisdiction over waters shared with Canada through membership on various International Joint Commission engineering boards and boards of control. We will continue to support water resource solutions to joint United States and Canadian problems. There are opportunities for projects of mutual benefit on both sides of the international boundary in the Souris, Red, and Rainy River basins. Priority projects to be pursued are: Rafferty/Moose Mountain flood control, Emerson/Noyes flood control, and rehabilitation of Rainy River control structures.

In the longer term (15 to 50 years), considerations for a dry scenario must take place. These include operational policy for existing reservoirs, water conservation measures, and water supply measures.



WATER LEVELS AND SOCIAL RESPONSE VS TIME (GENERALIZED)  
 UPPER MISSISSIPPI RIVER AND RED RIVER OF THE NORTH

## MINNESOTA RIVER BASIN, AND CANNON-ZUMBRO-ROOT RIVERS BASIN

### 1. Description

The Minnesota River basin covers a 16,770-square-mile area which includes all or parts of 37 counties in Minnesota, six in South Dakota, and three in Iowa. The Little Minnesota River (headwaters of the Minnesota River) drains the eastern slope of the Dakota foothills in South Dakota, approximately 30 miles west of the Minnesota border, and flows southeasterly to Big Stone Lake. The Minnesota River flows southeasterly from Big Stone Lake to Mankato where it turns and flows northeast to its confluence with the Mississippi River at Minneapolis-St. Paul. Above Mankato, the tributaries from the southwest are similar in character. Each has a well-developed drainage pattern and each descends rapidly from much higher ground. Thus, they can produce sudden high and devastating flood flows that are frequently greater than flow in the Minnesota River main stem. The tributaries from the north also contribute large volumes of water, but not so suddenly. Runoff from spring snowmelt has caused major flooding in the subbasin during recent years, and the potential exists for even more severe flooding from either snowmelt or summer storms.

The Minnesota River main stem meanders in a valley ranging from 3/4 mile to 1 mile in width and 100 to 200 feet in depth, which was formed in the post-glacial era when it served as an outlet for glacial Lake Agassiz. The river, together with the gentle undulating topography of the basin, provides some of the most productive farmland in Minnesota. The lower portion of the basin contains three major environmental areas: the Minnesota Valley Fish and Wildlife Refuge, managed by the U.S. Fish and Wildlife Service; the Minnesota Valley Trail, operated by the Minnesota Department of Natural Resources; and Fort Snelling State Park, at the confluence of the Minnesota and Mississippi Rivers, which is the most heavily used facility in the State's park system.

The major problems and needs in the basin include existing and future water supply and water quality problems, reduction of urban and rural flood damage, resolution of conflicts between industrial development and preservation interests, increased recreational opportunities, lake eutrophication, and preservation of wild, unique scenic and recreational areas. Due to current "wet" climatic conditions, groundwater tables throughout the basin have been rising which, in turn, leads to increased base flows in streams. Erosion and sedimentation problems are occurring as a result.

Migration into the basin area continued during the decade from 1970 to 1980. The depressed economy and rising costs in farm production influenced migration from farms to urban centers. In 1980, the basin population was 489,832, of which 39 percent were urban, 40 percent were rural nonfarm and 21 percent were farm residents. Per capita income in the basin in 1979 was \$6,744.

Agriculture has dominated the industrial output of the basin since early settlement in the latter half of the 19th century. About 76 percent of the total acreage is cropland. The predominant type of farm is cash grain, producing corn and soybeans. Livestock farming and specialized crop farming also make significant contributions to the basin's economy. Increased production efficiency could be obtained on several million acres of crop and pasture land through additional flood prevention, improved drainage, and irrigation.

A commercial navigation channel is authorized for the lower 25.6 miles of the Minnesota River. A 9-foot channel is maintained from river mile 0 to river mile 14.7, and several grain shipping terminals are located in this area. Shipments from these ports accounted for over half of the 5.5 million tons of agricultural products (grain) shipped from the Twin Cities in 1986.

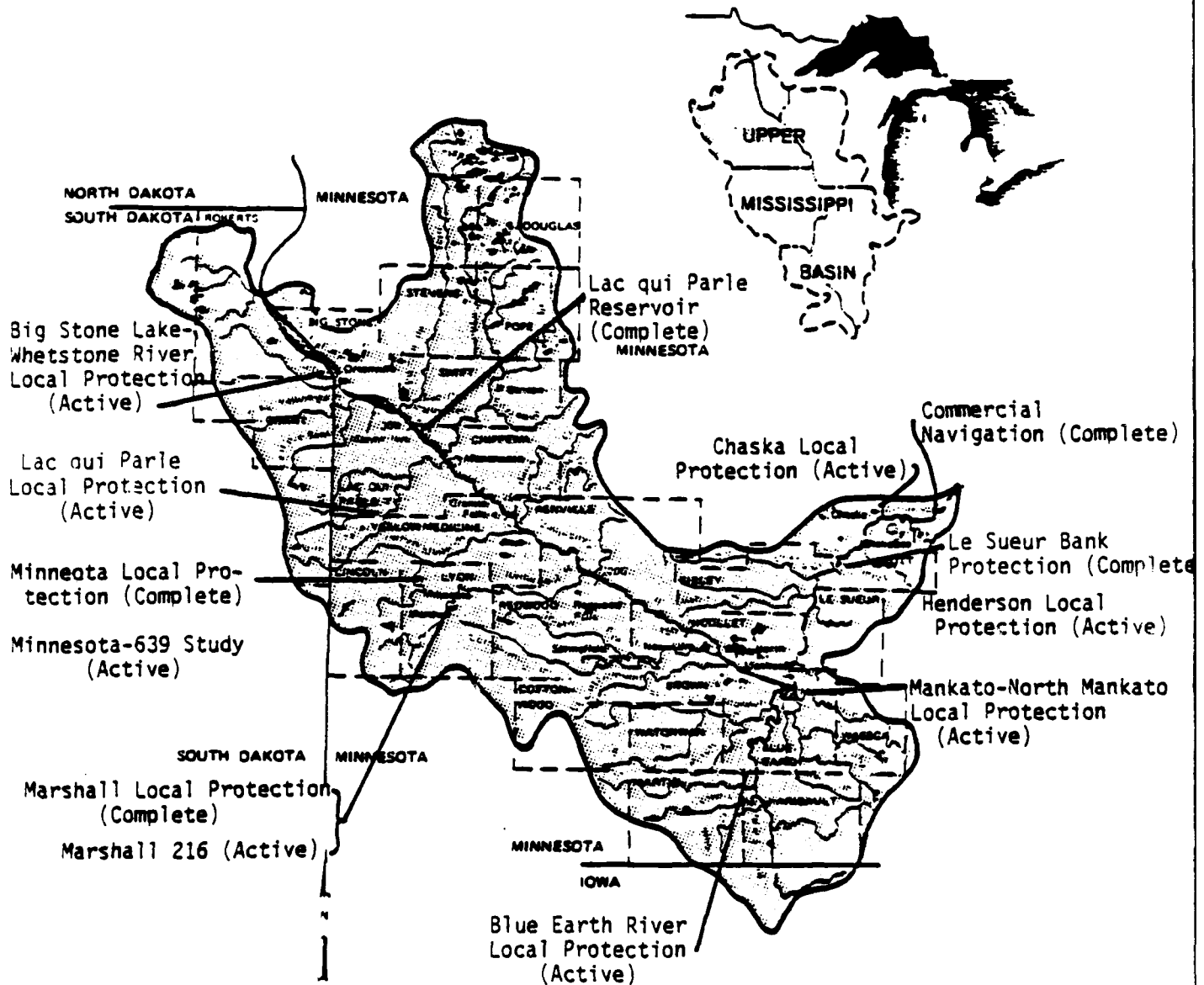
The Minnesota River basin has a continental climate with prevailing winds and storms from the west and southwest, producing comparatively mild, dry weather in all seasons. Occasional periods of high temperatures occur during summer when warm air pushes northward from the Gulf of Mexico.

The mean temperatures for the basin are 74°F during July and 13°F in January. The freeze-free growing season generally starts about the second week of May and ends during the first week of October. The area near the Iowa-Minnesota border has the longest growing season - approximately 155 days. The northernmost area of the basin in South Dakota has approximately a 130-day freeze-free period.

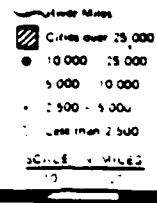
Although total precipitation is important, its distribution during the year is even more significant. Mean annual precipitation ranges from 31 inches at the Iowa-Minnesota border to 20 inches in South Dakota. Approximately two-thirds of the annual precipitation occurs during the cropping season. Seasonal snowfall averages 32 inches in South Dakota to 48 inches in the Iowa portion of the basin, and accounts for 30 percent of total precipitation.

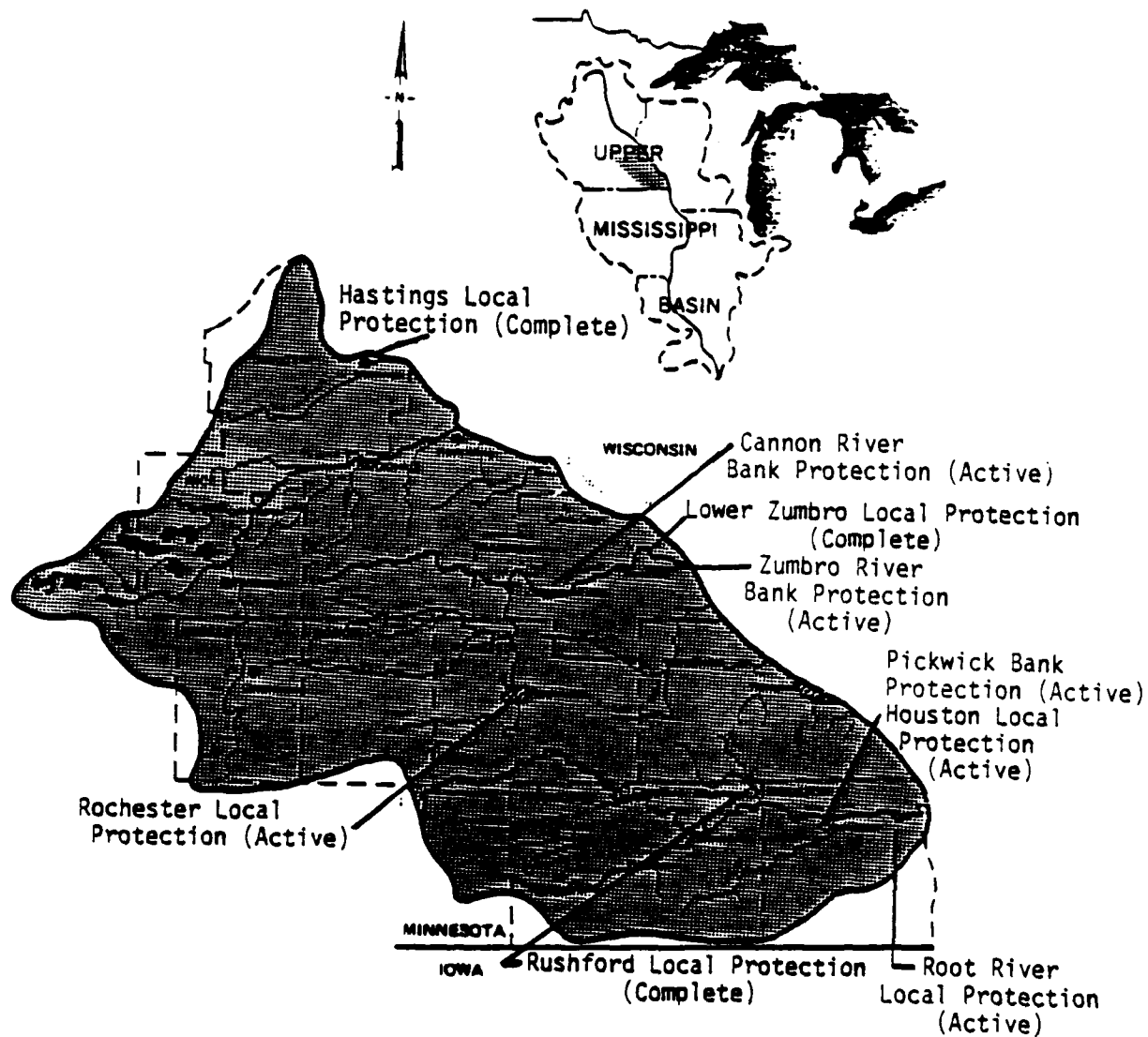
The 1933-34 drought produced record low flows of 26 cfs on the Minnesota River at Mankato during January 1934. The flood of April 1965 produced record high flows of 94,100 cfs at Mankato.

The Cannon, Zumbro, and Root Rivers each share about one-third of a 4,509-square-mile combined drainage area in southeastern Minnesota. The Root River and the lower portions of the Zumbro and Cannon Rivers flow easterly through scenic, unglaciated, deeply-incised valleys and picturesque gorges to the Mississippi River. Conversely, upland areas are characterized by gently rolling agricultural lands with wide shallow valleys. Major cities in the basin include Rochester, home of the Mayo Clinic, and Owatonna, both of which serve as trade centers for southeastern Minnesota.



# MINNESOTA RIVER BASIN





## CANNON, ZUMBRO, & ROOT RIVERS BASIN

**City Size**

- ▨ Cities over 25,000
- 10,000 - 25,000
- 5,000 - 10,000
- 2,500 - 5,000
- Less than 2,500

SCALE IN MILES  
0 10 20 30

Almost 100,000 persons migrated into the basin between 1970 and 1980. The 1980 population was 324,747 with a farm population over 47,544, rural nonfarm over 123,083, and more than 154,120 urban residents. Migration reflected growth in the basin and a conversion from farm to rural nonfarm residents. Per capita income in 1980 was \$7,315.

Current public perception of water and related land resource needs of the basin include flood damage reduction, water quality control, recreation, and fish and wildlife enhancement. Flooding is currently the most serious water resource problem as it has occurred almost every year at some point in the basin.

Rochester suffered an estimated \$59 million in damages during the catastrophic flood of July 1978. Water quality problems can occur on each of the rivers as they pass urban areas during low flow periods. Such problems would have an adverse effect on the already limited fishing in the Cannon and Zumbro watersheds. The need also exists to protect an important trout fishery in the Root River watershed. If the climate should return to the hot, dry conditions found during the 1930's, water resource issues would focus on water supply/water quality needs and problems as opposed to the current emphasis on flood damage.

## 2. Status of Corps Work

The Lac qui Parle flood control reservoir on the Minnesota River near Montevideo, Minnesota, was substantially completed by the Works Progress Administration. The project was transferred from the State of Minnesota to the United States in 1950. The Corps of Engineers has completed several improvements which resulted in conservation and recreation benefits in addition to the primary flood control benefits.

The Corps constructed a local protection flood control project to reduce residential and commercial flood damages in the village of Minneota, Minnesota, on the Yellow Medicine River. The project was completed in 1963.

In 1969, construction was completed for a local protection flood control project to reduce commercial and residential flood damages on the Redwood River at Marshall, Minnesota.

An emergency streambank erosion protection project was completed in 1986 on the Minnesota River at Le Sueur, Minnesota.

Improvements for wildlife conservation and development, flood control, and recreation by construction of a local protection flood control project on the Big Stone Lake-Whetstone River are nearly complete. Construction was completed in December 1986.

Urban flood damages will be reduced on the Minnesota River at Mankato and North Mankato, Minnesota, by the local protection flood control project currently being constructed. It is scheduled to be completed in 1990.

Commercial navigation projects were completed in 1931 and 1968 for improvements from the mouth of the Minnesota River at St. Paul upstream to Shakopee, Minnesota.

The Corps completed a reconnaissance report for the Lac qui Parle flood control project in September 1983 under the Dam Safety Assurance Program. The report recommended that project operation continue and that the stability of the structure be evaluated.

An emergency action plan under the Flood Emergency Program for Lac qui Parle Dam was completed in September 1984.

Twelve communities in the Minnesota River basin drainage area have emergency levees that were constructed with the assistance of the Corps of Engineers as part of Operation Foresight in 1969. The communities are as follows:

<u>Community</u>	<u>County</u>
Blue Earth	Faribault
Carver	Carver
Chaska	Carver
- Granite Falls	Yellow Medicine
Henderson	Sibley
Kasota	Le Sueur
Marshall	Lyon
Montevideo	Chippewa
New Ulm	Brown
St. Peter	Nicollet
Springfield	Brown
Windom	Cottonwood

A flood control project to protect the principal commercial and residential areas along the Root River and Rush Creek at Rushford, Minnesota, was completed in 1969. Remedial work was completed in 1974 and 1979.

A local protection flood control project to alleviate rural flood damages on the lower reach of the Zumbro River was completed in 1974.

A snagging and clearing project to reduce flooding damages on Plum Creek, Minnesota, was completed in 1983.

Six communities in the Cannon-Zumbro-Root Rivers drainage area have emergency levees that were constructed with the assistance of the Corps of Engineers in 1969 as part of Operation Foresight. The communities are as follows:

<u>Community</u>	<u>County</u>
Cannon Falls	Goodhue
Elba	Winona
Houston	Houston
Peterson	Fillmore
Preston	Fillmore
Rochester	Olmsted

Construction of a local flood protection project on the Vermillion River at Hastings, Minnesota, was completed in 1978. The project reduces residential and commercial damages.

The aquatic plant control program will provide for control and progressive eradication of nuisance aquatic plant growth of economic significance in lakes and waterways in the State of Minnesota. The Federal Government will work cooperatively with State and local governments to address and solve problems of mutual interest involving nuisance aquatic plant growth. The program is in the early stage of development and has potential for inclusion of many lakes and waterways in the State.

### 3. Future Corps Work

The following locations or communities need Corps assistance in the future. The table lists them by category, priority, and estimated cost.

<u>Project/ Location</u>	<u>Needs</u>	<u>Time Frame</u>	<u>Function and Benefit Category(1)</u>	<u>Relative Priority</u>	<u>Estimated Cost(2) (\$ millions)</u>
<b>Functional Area: <u>Flood Control</u></b>					
Zumbro River/ Rochester, MN	Construct levee/ channel project.	1987 to 1992	1A	High	67.8
Minnesota River/ Chaska, MN	Design and con- struct levee/ channel project.	1988 to 1992	1A	High	28.6
Interim Minne- sota River - 639/Tributary Subbasins	Flood damage reduction feas- ibility study.	1986 to 1992	-	Medium	-
Root River/ Houston, MN	Preconstruction engineering and design for flood damage reduction.	1987 to 1988	1A	High	7.1
Minnesota River/ Henderson, MN	Design and con- struct levee.	1986 to 1988	1A	High	1.5

Project/ Location	Needs	Time Frame	Function and Benefit Category(1)	Relative Priority	Estimated Cost(2) (\$ millions)
Functional Area: <u>Flood Control</u> (Continued)					
Zumbro River, MN	Design and construct erosion control project.	1986 to 1987	1A	Medium	0.5
Root River/ Hokah, MN	Design and construct flood control structure.	1986 to 1988	1A	High	0.5
Cannon River/ Cannon Falls, MN	Design and construct erosion control project.	1986 to 1987	1A	Medium	0.6
Redwood River/ Marshall, MN	Design and construct project.	1986 to 1991	1A	High	4.6
Lac qui Parle River	Design and construct flood control project.	1986 to 1989	1A	Medium	0.5
Blue Earth River	Design and construct flood control project.	1986 to 1988	1A	Medium	0.5
Granite Falls, MN	Study flood and erosion control.	1987	1A	Medium	-
Upper Sioux Reservation, MN	Study flood and erosion control.	1987	1A	High	-
Wabasha, MN	Study flood control.	1988	1A	Medium	-
Pickwick, MN	Study, design, and construct erosion control project.	1986 to 1988	1A	High	0.5
Undetermined	Design and construct small flood and erosion projects under Section 205 and 14, respectively.	1987 to 1990	1A	Medium	-

Project/ Location	Needs	Time Frame	Function and Benefit Category(1)	Relative Priority	Estimated Cost(2) (\$ millions)
<b>Functional Area: <u>Water Supply/Water Quality</u></b>					
Minnesota River/ Mankato, MN	Urban study of water supply, stormwater, wastewater, and recreation.	Unknown	2B	Low	-
State of Minnesota	Federal (Corps) Emergency Water Inventory and Planning under EO 11490.	1986 to 1990	2C	High	0.2
<b>Functional Area: <u>Commercial Navigation</u></b>					
Minnesota River/ Mouth to River Mile 16 (Savage, MN)	Maintain (dredge) existing naviga- tion channel.	Annual needs	3A	Medium	0.5/ year
<b>Functional Area: <u>Hydropower</u>      None</b>					
<b>Functional Area: <u>Recreation</u></b>					
Minnesota River/ Pike Island	Design and con- struct boat harbor.	1986 to 1988	6B	Low	0.3
Undetermined	Aquatic plant control.	1986 - Continuing	6C	Low	0.1/ year
<b>Functional Area: <u>Other</u></b>					
Entire Tributary Area	Flood insurance studies.	Annual needs	1C	Medium	0.5/ year
Entire Tributary Area	Planning assis- tance studies (Section 22).	Annual needs	1C	Medium	0.5/ year
Marsh Lake Dam Chippewa River Diversion	Flood Emergency Program, Emergency action plans.	Sep 88 Sep 88	N/A N/A	Medium Medium	0.03 0.03

Project/ Location	Needs	Time Frame	Function and Benefit Category(1)	Relative Priority	Estimated Cost(2) (\$ millions)
Functional Area: <u>Other</u> (Continued)					
Marsn Lake Dam Chippewa River Diversion	Dam Safety As- surance Program, Reconnaissance Report.	Sep 87	N/A	Medium	0.8
		Sep 87	N/A	Medium	0.8
Highway 75 Dam Big Stone Lake- Whetstone River	Dam Safety As- surance Program, Reconnaissance Report.	Sep 87	N/A	Medium	0.02
		Sep 87	N/A	Medium	0.02
Highway 75 Dam Big Stone Lake- Whetstone River	Reservoir Operating Plan Evaluation (ROPE)	Oct 86	N/A	Medium	0.05
Lac qui Parle Dam/Minnesota River	Reservoir Operating Plan Evaluation (ROPE)	Oct 86	N/A	Medium	0.05

(1) Function is categorized as:

1. Flood Damage Reduction
2. Municipal - Industrial Water Supply
3. Commercial Navigation
4. Hydropower
5. Beach Erosion Control
6. Recreation

Benefits are categorized as:

- A. Benefit-cost ratio (BCR) expected to be greater than 1.0 at the current interest rate, considering benefits only from categories 1-4.
- B. BCR expected to be greater than 1.0 at the current interest rate, as long as some benefits are from categories 1-4.
- C. All other studies and projects.

(2) Costs were estimated using October 1986 price levels. They include Federal and non-Federal construction costs and are approximate.

#### 4. Summary

The Corps of Engineers water resources planning and development efforts in the Cannon-Zumbro-Root and Minnesota River subbasins will continue to focus on reducing flood and erosion damages, providing floodplain management assistance, and providing technical planning assistance. Implementation of the flood control plan at Rochester, Minnesota, will remove the threat of costly flood damages and make the resources of the nationally known Mayo Clinic more consistently available. It is anticipated that continuing authorities will be used to provide feasible flood reduction solutions to most problems. The interim investigation of the five tributary subbasins of the Minnesota River (639 study) may recommend increased use of continuing authorities projects, i.e. Section 205, Section 208, etc, to reduce flood problems. In the future, the Corps may be asked to address the water quality/water supply problems in these basins. The additional construction authorized for the Redwood River at Marshall, Minnesota, is scheduled for 1989 to 1991 subject to appropriation and allocation of funds.



## CHIPPEWA-BLACK AND WISCONSIN RIVER BASINS

### 1. Description

The Chippewa and Black River basins and the direct drainage to the Mississippi River from mile 713 to mile 779 between Trempealeau and Pepin Counties, Wisconsin, totals an area of about 13,130 square miles, not including the Mississippi River and its floodplain. This area is 7 percent of the Upper Mississippi River basin.

The Chippewa River has as its origin a large number of lakes and swamps in the north central part of Wisconsin. It flows southwesterly to its confluence with the Mississippi River about 75 miles below St. Paul, Minnesota, where it deposits a large amount of sediment into the Mississippi River navigation channel, much of which requires dredging. The total length of the river basin is about 200 miles, the overall difference in elevation is about 650 feet, and it drains 9,480 square miles.

The Black River rises at Black Lakes in west-central Wisconsin and flows for about 183 miles in a southwest direction. It joins the Mississippi River a few miles above La Crosse, Wisconsin. The basin is relatively narrow.

Population of the area was 493,000 in 1980, of which over 65 percent was farm population. The population by the year 2020 is estimated at 635,000. The projections show that farm population will decrease to 8 percent of the total by 2020. This trend toward more urbanization is expected to continue in and around the Eau Claire-Chippewa Falls area. The per capita income was \$5,500 in 1979.

The Wisconsin River basin and the direct drainage to the Mississippi River from mile 630 to mile 713, between Crawford County and La Crosse County, Wisconsin, totals an area of 12,816 square miles, not including the Mississippi River and its floodplain. This area is 6.8 percent of the Upper Mississippi River basin.

The Wisconsin River begins in a network of interconnecting lakes and swamps in the northern highland section of Wisconsin. From its source in Lac Vieux Desert, the river flows generally south to Portage, then southwest to its confluence with the Mississippi River a short distance south of Prairie du Chien. The river is about 430 miles long; the overall difference in elevation from source to mouth is 1,050 feet.

In 1907, the State of Wisconsin granted a charter to the Wisconsin Valley Improvement Company to control flows for dependable power and to relieve flood and drought conditions. The company, which is owned by six paper mills and four utilities, owns and operates 20 headwaters reservoirs and 26 hydropower dams.

Population in the Wisconsin River subbasin was 624,000 in 1980, of which about 10 percent was farm population. The population by the year 2020 is estimated at 1,013,000. The projections show that farm population will decrease to 5 percent of the total by 2020. This trend toward more urbanization is expected to continue in and around the major urban areas. The per capita income was \$6,200 in 1979.

The region has been experiencing increased base streamflow and groundwater levels. The problem has manifested itself at Arcadia, Wisconsin, where groundwater levels are causing foundations to buckle, sewer pipes to break, and city streets to require constant repair. This type of flooding problem was determined as being in the Federal interest by Section 403 of the 1986 Water Resources Development Act.

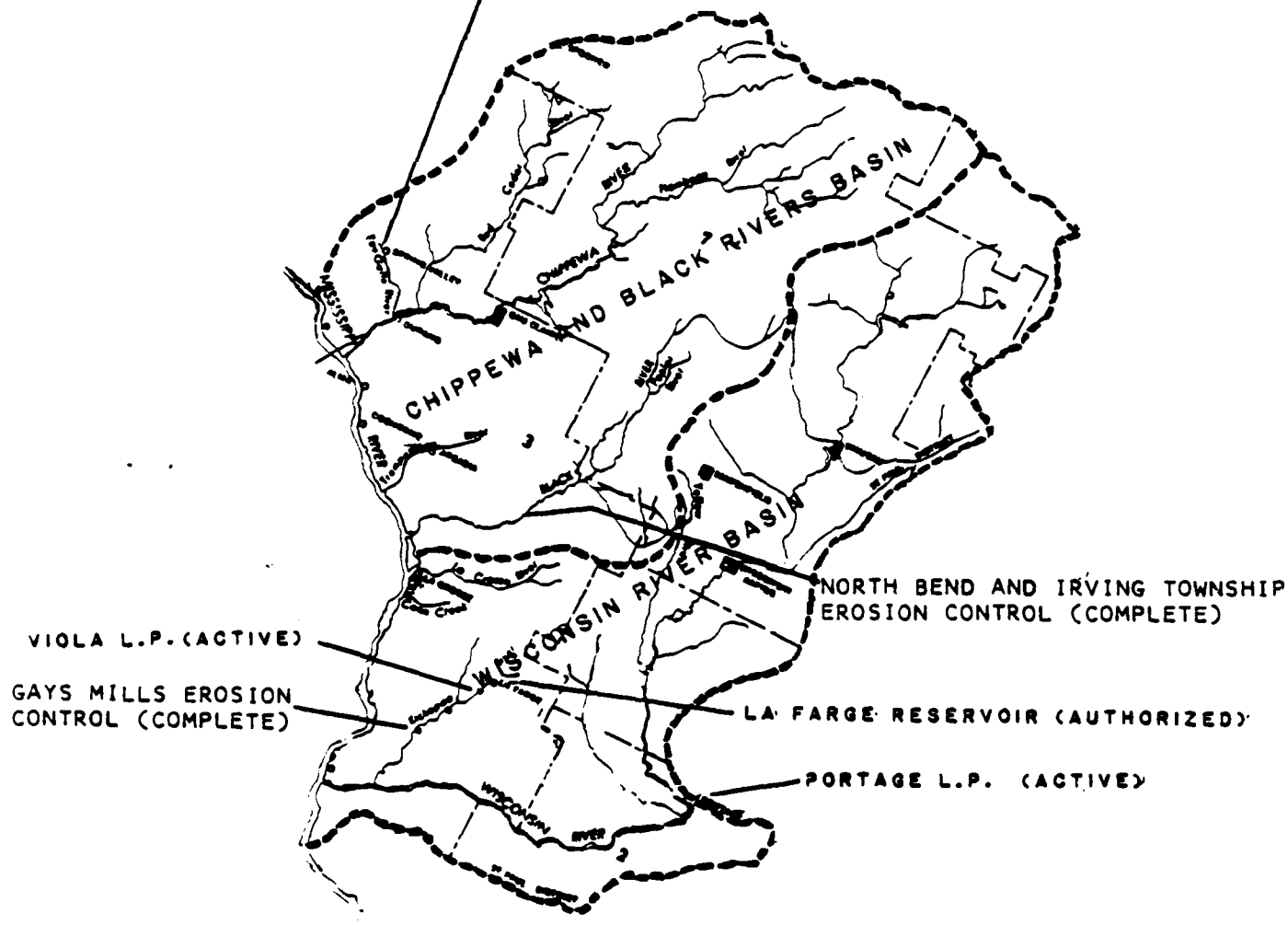
The economy of the area is primarily based on agriculture and agriculture service areas. In recent years there has been a move to bolster the economy through expansion of the community college system and development of a tourist industry based on river recreation. Much of this area is desirable as a recreation area and is well situated to provide a recreation experience unique to the Upper Midwest.

## 2. Status of Corps Work

Aside from projects along the Mississippi River main stem, the Corps of Engineers has very few completed projects in this area of Wisconsin. A Corps dam and reservoir, and channel improvements are located just above Spring Valley, Wisconsin, on the Eau Galle River. A drainage ditch was constructed at Cocrane. Near Durand on the Chippewa River is a Section 32 erosion demonstration project at which innovative streambank protection measures have been constructed along about 1 bank mile. Three Section 14 emergency bank protection projects, at North Bend, Irving Township, and Gays Mills, are complete. No local protection projects have been constructed.

The 1962 Flood Control Act authorized the construction of a multi-purpose reservoir with a dam located 1.5 miles north of La Farge on the Kickapoo River. Construction was initiated in 1971, but was suspended in 1975 due to alleged water quality problems and lack of State and Congressional support. Studies in 1976 and subsequent hearings resulted in an Administration recommendation that the study be deauthorized. Congressionally directed investigations in 1983 found a dry dam infeasible and recommended no further study of the dam. Local flood control improvements at Soldiers Grove and Gays Mills were included in the La Farge Dam authorization. Most flood prone structures at Soldiers Grove have been relocated by use of other Federal programs. Initial appraisal studies for Gays Mills and for Viola reveal flood control improvements may be economically feasible. Future detailed studies are needed for local flood protection at Gays Mills and at Viola, which would remain flood prone if La Farge Dam is not completed. Gays Mills was authorized by the 1986 Water Resources Development Act to proceed under the Section 205 program separate from the La Farge authorization.

EAU GALLE RIVER  
RESERVOIR (COMPLETE)



**LEGEND**

- BASIN BOUNDARIES
- L.P. LOCAL PROTECTION

**LONG RANGE WATER RESOURCES  
NEEDS AND PRIORITIES**

**CHIPPEWA-BLACK, AND WISCONSIN BASINS**

A local protection flood control project at State Road and Ebner Coulees was authorized by the 1968 Flood Control Act. The project provides for channel improvement and levees at an estimated \$26.3 million Federal and \$8.3 million non-Federal cost (October 1986 prices). Planning and engineering for the project are scheduled for completion in 1987; construction completion is scheduled for 1991, if funded for construction in FY 1988 as currently shown in the President's FY 1988 budget request.

A local protection flood control project at Portage was authorized by the Water Resources Development Act of 1986. The plan includes flood control levees for the city at a cost of \$6,480,000 (October 1986 prices).

A congressionally authorized feasibility study has been completed for Eau Claire along the Chippewa River. The local protection levee project at Eau Claire, proposed by the Corps in 1975, was rejected by the local sponsor. No further investigation of the project is planned.

A reconnaissance report for Spring Valley Dam was completed in July 1980 under the Dam Safety Assurance Program. It recommends that approximately 60 acres of real estate downstream of the spillway be purchased, the embankment be raised 3.5 feet to obtain the necessary freeboard, and a flood warning system for the recreation area be installed.

An emergency action plan under the Flood Emergency Program was completed for Spring Valley Dam in September 1983. This action plan includes emergency notification procedures, a list of conditions leading to emergencies and ways of dealing with them, and dam failure inundation maps.

The Corps is presently involved in several flood insurance studies in the State under the floodplain management program. Water supply and water conservation and value of wetlands studies are being done under the Section 22 program. In addition, several small project studies are being conducted under the Corps continuing authorities program.

### 3. Future Corps Work

The following locations or communities need Corps assistance in the future. The table lists them by category, priority, and estimated cost.

Project/ Location	Needs	Time Frame	Function and Benefit Category(1)	Relative Priority	Estimated Cost(2) (\$ millions)
<b>Functional Area: <u>Flood Control</u></b>					
La Crosse, WI	Design and construct channel modification/levee project at State Road Coulee.	1989 to 1994	1A	High	35.1

Project/ Location	Needs	Time Frame	Function and Benefit Category(1)	Relative Priority	Estimated Cost(2) (\$ millions)
<b>Functional Area: <u>Flood Control</u> (Continued)</b>					
Gays Mills, WI	Design and construct local flood control levee under Section 205	1987 to 1990	1A	High	2.0
Viola, WI	Design and construct local flood control relocation project under Section 205.	1986 to 1990	1A	High	0.9
Portage, WI	Design and construct local flood control levees project.	1989 to 1994	1A	High	6.5
Boscobel, WI	Design and construct local flood control channel project.	1987 to 1990	1A	High	0.7
Arcadia, WI	Design and construct local flood control levee.	1986 to 1990	1A	High	5.0
Undetermined	Design and construct small flood and erosion control projects under Section 14.	1986 to 1990	1A	High	-
<b>Functional Area: <u>Water Supply/Water Quality</u></b>					
State of Wisconsin	Federal (Corps) Emergency Water Inventory and Planning under EO 11490	1986 to 1990	2C	High	0.2
<b>Functional Area: <u>Commercial Navigation</u> None</b>					
<b>Functional Area: <u>Hydropower</u> None</b>					
<b>Functional Area: <u>Recreation/Beach Erosion</u> None</b>					

Project/ Location	Needs	Time Frame	Function and Benefit Category(1)	Relative Priority	Estimated Cost(2) (\$ millions)
Functional Area: <u>Other</u>					
Spring Valley Dam, Dam Safety	Real estate and flood warning system.	1987 to 1988	1A	High	0.6
Undetermined	Flood insurance studies.	1984 to 2000	N/A	High	1.0
Undetermined	Special studies under Section 22.	1984 to 2000	N/A	High	2.0

(1) Function is categorized as:

1. Flood Damage Reduction
2. Municipal - Industrial Water Supply
3. Commercial Navigation
4. Hydropower
5. Beach Erosion Control
6. Recreation

Benefits are categorized as:

- A. Benefit-cost ratio (BCR) expected to be greater than 1.0 at the current interest rate, considering benefits only from categories 1-4.
- B. BCR expected to be greater than 1.0 at the current interest rate, as long as some benefits are from categories 1-4.
- C. All other studies and projects.

(2) Costs were estimated using October 1986 price levels. They include Federal and non-Federal construction costs and are approximate.

#### 4. Summary

Corps of Engineers involvement in water resources planning and development within the interior of Wisconsin is increasing. There are significant water resource problems in some areas that need a corrective effort. Strategy in Wisconsin will be to concentrate on finishing the designs and initiating construction on flood protection projects at State Road Coulee, Portage, and along the Kickapoo River, where feasible. In addition, the District will insure that information is available on Corps programs and on the status and impact of non-engineered emergency levees. In regard to the latter, efforts will concentrate on the Small Projects Program to improve emergency levee conditions at some 15 scattered communities.

## SOURIS-RED-RAINY REGION

### 1. Description

The Souris-Red-Rainy region is a roughly triangular-shaped area located along the northern borders of North Dakota and Minnesota. The region extends to Montana in the west and to Lake Superior in the east. The southern tip of the region reaches as far as South Dakota along the North Dakota-Minnesota border. Three river basins - Souris, Red, and Rainy - make up the approximately 60,000-square mile United States portion of the region. The region is unique because the major rivers either form an international boundary water or flow from one country to another. Water from all three basins eventually drains into Lake Winnipeg and into Hudson Bay in Canada.

The topography of the region is diverse. In the east is an area of lakes, ridges, and hills; the center portion includes the very flat Red River Valley; and the western part is a rolling drift prairie dotted with pothole lakes.

Annual precipitation varies from less than 14 inches in the west to 28 inches in the east. Runoff also varies across the region, but generally increases toward the east.

Agriculture is the basic industry; however, the Rainy River basin also depends on timber and tourism for a share of its economic well-being. The importance of this region to domestic (and foreign) food production is well documented. Compared to national agricultural production figures, the Red River basin alone produces 3/4 of the sunflowers, 1/3 of the barley, 1/4 of the sugar beets, 1/5 of the flax, and 1/10 of all the wheat, oats, and potatoes. The annual value of these products is nearly \$4 billion.

Population of the region is approximately 727,000 (1980 census), of which 45 and 55 percent live in urban and rural areas, respectively. By the year 2000, the population should be almost 800,000 according to State projections. There are two standard metropolitan statistical areas, the Fargo-Moorhead area and the Grand Forks/East Grand Forks area.

The developmental opportunities of the region are limited by a variety of water resource problems. Flooding is a significant problem which occurs primarily as a result of spring snowmelt, often aggravated by rain. The worst flooding is in the central half of the region. In this area, the water can spread for miles on the flat landscape. Regional average annual flood damage to rural areas is almost twice that of urban areas. In the Red River basin, over 2-1/2 million acres of highly productive farmland and over 50 communities are subject to flooding. In the Souris River basin, the 1969 flood inundated 3,000 homes and required evacuation of about 12,000 persons. Another water resource problem is water supply which is not adequate to meet the needs in the Souris and Red River basins. The 1976 near-drought year brought attention to this problem. To a much lesser

extent, problems in recreation, water quality, erosion control, and fish and wildlife conservation also exist in the region.

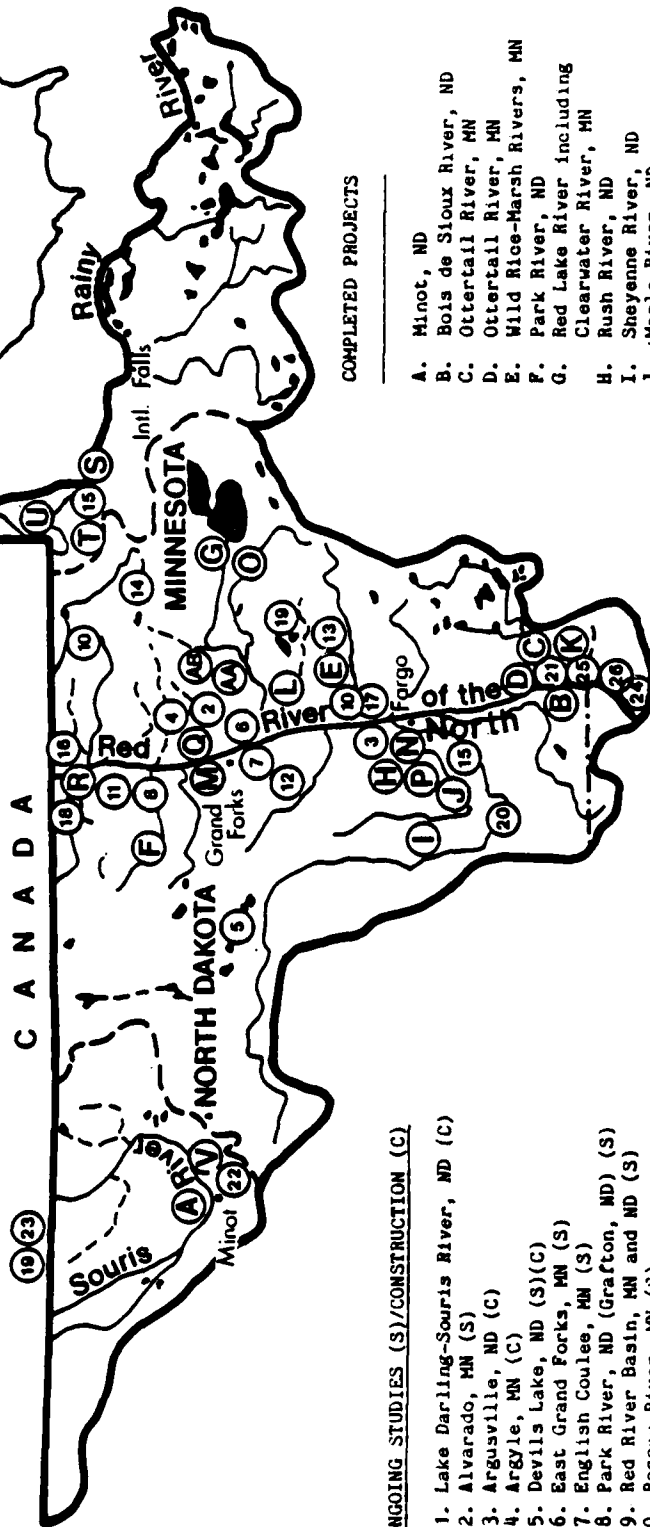
Water resource problems of the region are influenced by climatic conditions. Since 1900, both dry (1900-1940) and wet (1940-present) periods have occurred, emphasizing inadequate water supplies and flooding concerns, respectively. At present, rising lake levels (Devils Lake) and increasing stream base flows are significant water resource problems for basin residents. If present climatic conditions prevail in the future, flood damage reduction measures will continue to be the focus of water managers. Conversely, if the "Greenhouse Effect" (warmer/drier) dominates, then water supply/drought control measures will be emphasized. Water managers should concentrate on promoting drought proofing in both urban and rural settings. An adaptive strategy will be formulated and made available for application to future needs.

The use of the international boundary waters resource has been coordinated under the Boundary Waters Treaty of 1909. However, a structured basin planning approach for future use needs to be accomplished. There are several areas of potential future benefit to both the United States and Canada to include: hydropower, flood control, fish and wildlife, recreation, and rice production. In order to achieve and maximize these benefits, a plan of study which addresses the near-term and long-term must be developed jointly. Study efforts and potential benefits would be identified and prioritized by critical needs, and by the value of the benefits returned. An overall basin study would be the initial study effort in order to provide a basis for mutual agreement on priorities and future direction, followed by specific studies of features leading to an optimized use of the boundary water resource. Several potential study areas are listed below with estimated study costs.

<u>Type of Study</u>	<u>Estimated Cost (\$1,000's)</u>
o Overall basin study to develop comprehensive framework plan	\$2,000
o Rehabilitation of water control structures to provide greater flexibility to control floods	1,000
o Increase run-of-river hydropower at existing sites (Fort Frances, International Falls)	1,000
o Hydraulic model of the basin - flow predictive for Kettle Falls and Rainy Lake outlets	200
o Other:	
Stream gage at Gold Portage	5
Precipitation and stream gaging at Maligne River	5



# SOURIS-RED-RAINY REGION



## ONGOING STUDIES (S)/CONSTRUCTION (C)

1. Lake Darling-Souris River, ND (C)
2. Alvarado, MN (S)
3. Argusville, ND (C)
4. Argyle, MN (C)
5. Devils Lake, ND (S)(C)
6. East Grand Forks, MN (S)
7. English Coulee, MN (S)
8. Park River, ND (Grafton, ND) (S)
9. Red River Basin, MN and ND (S)
10. Roseau River, MN (S)
11. Ring Levees (Farmstead), ND
12. Sheyenne River, ND (S)
13. Wild Rice River, MN (Twin Valley Lake) (S)
14. Red Lake, MN (S)
15. Zippel Bay, MN (C)
16. Moyes, MN (S)
17. Perley, MN (S)
18. Neche, ND (S)
19. Souris River Basin, USA & Canada (S)
20. Valley City, ND (C)
21. Breckenridge, MN (S)
22. Velva, ND (C)
23. Souris River Basin Project, USA & Canada (S)
24. Bois de Sioux River Channel, MN, SD, & ND (S)
25. Orwell ROPE, MN (S)
26. Lake Traverse ROPE, MN and SD (S)

## COMPLETED PROJECTS

- A. Minot, ND
- B. Bois de Sioux River, ND
- C. Ottertail River, MN
- D. Ottertail River, MN
- E. Wild Rice-Marsh Rivers, MN
- F. Park River, ND
- G. Red Lake River including Clearwater River, MN
- H. Rush River, ND
- I. Sheyenne River, ND
- J. Maple River, ND
- K. Mustinka River, MN
- L. Sand Hill River, MN
- M. Grand Forks, ND
- N. Fargo, ND
- O. Lost River, MN
- P. Lower Branch Rush River, ND
- Q. Oslo, MN
- R. Pembina, ND
- S. Baudette, MN
- T. Zippel Bay, MRLI/Warroad, MN
- U. Veiva Bonnes Coulee Section 14, ND
- V. Enderlin, ND
- W. Halstad, MN
- X. Mahnomen Section 14, MN
- Y. Breckenridge Section 14, MN
- Z. Red Lake Falls Section 14, MN
- AA. Red Lake Falls Section 14, MN
- BB. Hout Section 14, MN

1/ Project is no longer in existence.



SCALE 1:4,400,000



## 2. Status Of Corps Work

Past studies and completed projects in this region have focused on the Red River basin. Recent activities have also included the Souris River basin. The Rainy River basin, with much smaller-scale water resource problems, has received only limited attention.

In 1936, planning was initiated by the Corps of Engineers for flood control and related purposes in the Red River basin. To respond to the drought in the 1930's, initial emphasis was on water conservation. Projects constructed from studies undertaken during this period were planned primarily for water supply, with less emphasis on flood control, recreation, and fish and wildlife. These projects included Lake Traverse (Bois de Sioux River, Minnesota), Lake Ashtabula (Sheyenne River, North Dakota), Red Lake and Clearwater Rivers (Red Lake River, Minnesota), and Homme Lake (Park River, North Dakota).

In the early 1940's, widespread flooding changed the emphasis to flood control in the Red River basin. Because the flat topography precluded development of large water storage areas, other flood damage reduction measures (tributary channel improvements and levees) were used to reduce damages at the principal urban damage centers. Seven more projects were constructed from this effort, including Orwell Lake (Ottertail River); channel improvements on the Lower Sheyenne, Maple, and Rush Rivers in North Dakota, and on the Mustinka, Ottertail, Wild Rice, Marsh, and Sand Hill Rivers in Minnesota; and levees at Wahpeton-Breckenridge, Fargo-Moorhead, and Grand Forks-East Grand Forks.

In the Red River, widespread near-record floods occurred during the 1950's, resulting in the ongoing basin study, initiated in 1956. Early studies resulted in construction of local protection levees at Oslo, Minnesota, and Grand Forks and Pembina, North Dakota, and channel improvement projects for the Lower Branch Rush River, North Dakota, and Wild Rice River-South Branch Felton Ditch, Minnesota. More recently, to reduce flood damages, construction was completed at Enderlin, North Dakota, and Halstad, Minnesota. Flood control construction has begun on local protection projects at Argusville and Devils Lake, North Dakota, and Argyle, Minnesota. Urban studies were completed for the Grand Forks-East Grand Forks and Fargo-Moorhead metropolitan areas. Flood control studies were completed for East Grand Forks, Minnesota, and Grafton, Pembina River, and Sheyenne River, North Dakota.

In the Souris River basin, one channel improvement project was completed in 1980 at Minot, North Dakota, and construction is nearing completion on the Velva portion of the Lake Darling project. Also, one emergency streambank protection project was completed in 1984 at Bonnes Coulee and one other is now under construction at the sewage lagoons downstream of Velva. Completed and operating projects in the Rainy River basin include two harbor projects at Baudette and Warroad, Minnesota. Construction of a recreational navigation project is currently underway at Zippel Bay, Minnesota.

Dam Safety Assurance reconnaissance reports have been completed for Baldhill Dam, Orwell Dam, Homme Dam, and White Rock Dam. Of these, Baldhill Dam is the most critical because the embankment does not meet current slope stability requirements and the spillway has inadequate discharge capacity. If the structure were to fail, approximately 75 percent of Valley City would be inundated.

Flood emergency action plans were completed in September 1983 for Baldhill Dam, Orwell Dam, Homme Dam, and White Rock Dam. These action plans include emergency notification procedures, a list of conditions leading to emergencies, ways of dealing with emergencies, and dam failure inundation maps.

The Lake Traverse and Orwell Reservoir projects are currently undergoing reservoir operation plan evaluations (ROPE). The water control plans for the two projects are being reviewed in detail to ensure that the projects are providing maximized benefits under current conditions. The Bois de Sioux River channel is being evaluated under the Lake Traverse ROPE to determine the need for rechannelization.

Coordination with Canada is accomplished through the International Joint Commission, its International Souris-Red Rivers Engineering Board, and three International Boards of Control -- the Souris River, Rainy Lake, and Lake of the Woods. Continued coordination is required during the planning and development of water resource management activities to assure adequate involvement of international interests and resolution of identified concerns.

Emergency actions have prevented over \$130 million of damage in the region since 1977. In all, 29 communities, as shown on the following list, have emergency levees that were constructed with the assistance of the Corps of Engineers. The emergency actions were undertaken to respond to flood threats of 1965, 1969, 1978, and 1979.

Minnesota		North Dakota	
City	County	City	County
Ada	Norman	Enderlin	Ransom
Alvarado	Marshall	Fargo	Cass
Crookston	Polk	Grand Forks	Grand Forks
East Grand Forks	Polk	Harwood	Cass
Hallock	Kittson	Horace	Cass
Halstad	Norman	Lisbon	Ransom
Hendrum	Norman	Logan	McHenry
Moorhead	Clay	Mapleton	Cass
Noyes	Kittson	Minot to Burlington	Ward
Perley	Norman	Neché	Pembina
Roseau	Roseau	Pembina	Pembina
St. Vincent	Kittson	Riverside	Cass
		Sawyer	Ward
		Valley City	Barnes
		Velva	Ward
		Wanpeton	Ricland
		West Fargo	Cass

Section 14 projects exist at Mannomen (1983), Breckenridge (1981), Huot (1983), and Red Lake Falls (1983), Minnesota. Also, one other Section 14 project is now under construction at Valley City, North Dakota.

The aquatic plant control program is designed to provide control and progressive eradication of nuisance aquatic plant growth of economic significance in lakes and waterways in the States of Minnesota and North Dakota. The Corps of Engineers works cooperatively with State and local governments to address and solve problems of mutual interest involving nuisance aquatic plant growth. The program is in the early stage of development and has potential for inclusion of several lakes and waterways in the two States.

### 3. Future Corps Work

The following locations or communities need Corps of Engineers assistance in the future. The table shows them by category, priority, and estimated cost for each location.

Project/ Location	Needs	Time Frame	Function and Benefit Category(1)	Relative Priority	Estimated Cost(2) (\$ millions)
<b>Functional Area: <u>Flood Control</u></b>					
Lake Darling, ND - Souris River Basin	Purchase flood storage in Rafferty and Alameda Dams in Saskatchewan. Design and construct flood gates at Lake Darling and downstream measures and operate for U.S. flood control. If agreement cannot be reached with Saskatche- wan, work will proceed with construction of the 4-foot raise at Lake Darling.	1987 to 1994	1A	High	87.5
Twin Valley Lake, MN, Wild Rice River - Red River Basin	Construct a 52,200 acre-foot impound- ment to reduce agricultural and urban flood damages and to provide for water-based recreation.	1989 to 1993	1A	Medium	29.9

Project/ Location	Needs	Time Frame	Function and Benefit Category(1)	Relative Priority	Estimated Cost(2) (\$ millions)
Functional Area: <u>Flood Control</u> (Continued)					
Roseau River, MN - Roseau River - Red River Basin	Reformulate chan- nel modifications and associated features.	1987 to 1990	1A	Medium	1.5
Argusville, ND - Red River Basin	Construct a levee project.	1987	1A	High	1.0
Argyle, MN, Middle River- Red River Basin	Construct a levee project.	1987	1A	High	1.3
Crookston, MN, Red Lake River	Study, design, and construct a levee project.	1990 to 2000	1A	High	15.0
English Coulee, ND - Red River Basin	Design and con- struct a local protection project.	1987 to 1989	1A	High	0.8
Noyes, MN - Red River Basin	Design and con- struct a Canadian and U.S. local protection project.	1985 to 1987	1A	High	0.4
Alvarado, MN - Snake River - Red River Basin	Design and con- struct a levee project.	1987 to 1989	1A	Medium	0.5
E. Grand Forks, MN - Red River Basin	Design and con- struct a levee project.	1990 to 1995	1A	High	33.7
Grand Forks, ND Red River Basin	Study, design, and construct a flood protection project.	1990 to 2000	1A	High	20.0
Grafton, ND - Park River-Red River Basin	Design and con- struct a levee and bypass channel project.	1990 to 1995	1A	High	19.2

Project/ Location	Needs	Time Frame	Function and Benefit Category(1)	Relative Priority	Estimated Cost(2) (\$ millions)
<b>Functional Area: <u>Flood Control</u> (Continued)</b>					
Sheyenne River, ND - Red River Basin	Design and con- struct levees, diversions, and other flood damage reduction measures.	1989 to 1994	1A	High	40.4
Maple River Reservoir, ND	Reconnaissance to determine feasi- bility.	1989 to 1990	1A	Medium	0.3
Farmstead Levees, ND - Red River Basin	Develop detailed plans, design and construct ring levees for farm- steads in Walsh and Pembina Counties, ND.	1987 to 1988	1A	High	4.0
Red Lake, MN - Red River Basin	Local flood and erosion protection.		1A	Low	-
Wild Rice-Marsh Rivers, Norman County, MN	Study to determine channel project modification and extension.	1987 to 1988	1A	High	0.4
Perley, MN - Red River Basin	Local flood protection.	1988 to 1990	1A	Medium	0.5
Devils Lake, ND - Devils Lake Subbasin - Red River Basin	Study, design, and construct a flood damage re- duction project to control the high lake levels.	1990 to 2000	1A	High	20.0
Devils Lake, ND	Construct a Section 205 flood control project for the community.	1987	1A	High	2.0

Project/ Location	Needs	Time Frame	Function and Benefit Category(1)	Relative Priority	Estimated Cost(2) (\$ millions)
Functional Area: <u>Flood Control</u> (Continued)					
Small Flood Control Projects - Regionwide	Study, design, and construct plans of improve- ment for flood damage reduction in urban and rural areas.	Continuous	1A	High	0.5/ year
Necne, ND - Pembina River Basin	Design and con- struct a local protection project.	1987 to 1990	1A	Medium	0.5
Dam Safety Assurance Program - Red River Basin	Modification of existing Federal dams with potential safety hazards to permit the projects to function effec- tively and as originally intended.	1987 to 1991	1A	High	45.0
Floodplain Management Services - Regionwide	Provide assistance and guidance in identifying the magnitude and extent of flood hazards in floodplain areas.	Continuous	1C	High	0.3/ year
Planning Assistance to States - Regionwide	Assist States in preparation of comprehensive plans for the development, utilization, and conservation of water resources.	Continuous	1C, 2C	High	0.2/ State/ year
Kawishiwi River - Rainy River Basin	Address problems and needs related to flooding and walleye spawning habitat.	1990 to 1995	1C	Low	3.0

Project/ Location	Needs	Time Frame	Function and Benefit Category(1)	Relative Priority	Estimated Cost(2) (\$ millions)
<b>Functional Area: <u>Flood Control</u> (Continued)</b>					
Technical Resource Service - Regionwide	Establish and begin operating a service that will assist local and State interests in reducing flood damages and address other needs.	1987 to 1990	1A	High	0.3/ year
Lake Traverse Reservoir Operating Plan Evaluation	Review and update water control plan to maximize project benefits and evalu- ate need for rechan- nelization of Bois de Sioux River.	1986 to 1990	1A	High	0.3
Orwell Reservoir Operating Plan Evaluation	Review and update water control plan to maximize project benefits and evalu- ate need for rechan- nelization of Bois de Sioux River.	1985 to 1990	1A	High	0.2
<b>Functional Area: <u>Water Supply/Water Quality</u></b>					
Red River Basin	Identify drought contingency action to minimize/prevent shortages during the next major water supply problem.	1985 to 1990	2C	High	1.0
State of Minnesota	Federal Emergency Water Inventory and planning under EO 11490.	1985 to 1990	2C	High	0.2
<b>Functional Area: <u>Commercial Navigation</u></b>			None		

Project/ Location	Needs	Time Frame	Function and Benefit Category(1)	Relative Priority	Estimated Cost(2) (\$ millions)
<b>Functional Area: <u>Hydropower</u></b>					
Rainy River Basin	Study, design, and repair/con- struct Rainy River control structures for hydropower and other purposes (Joint Canadian/ U.S. effort).	After 1987	4A	Low	
<b>Functional Area: <u>Recreation</u></b>					
Zippel Bay, MN - Rainy River Basin	Construct a chan- nel to link Zippel Bay to Lake of the Woods and a jetty to protect the channel from waves and to reduce shoaling.	1986 to 1987	6C	Medium	0.8
East Two Rivers, MN - Rainy River Basin	Clear and main- tain a channel between the Marina at Tower, MN, and Lake Vermilion.	1990 to 1995	6C	Low	1.0
Souris-Red- Rainy	Control and progressively eradicate nui- sance aquatic plant growth in basin lakes and waterways.	Continuous	NA	Low	0.1
<b>Functional Area: <u>Other</u></b>					
Section 14 Studies - Souris-Red- Rainy Region	Provides for the development of detailed plans for the construction of bank protection projects that will protect essential public works.	Continuous	1A	High	0.2/ year

Project/ Location	Needs	Time Frame	Function and Benefit Category(1)	Relative Priority	Estimated Cost(2) (\$ millions)
Functional Area: <u>Other</u> (Continued)					
Baldhill Dam Dam Safety	Study, design, and repair/construct deficiencies.	1986 to 1992	1B	High	35.6
Orwell Dam Dam Safety	Study, design, and repair/construct deficiencies.	1986 to 1989	1B	High	1.5
Homme Dam Dam Safety	Study, design, and repair/construct deficiencies.	1986 to 1989	2B	High	1.0
Red Lake Dam Safety	Reconnaissance report.	1988	1B	High	0.02
Lake Traverse Dam Safety	Reconnaissance report.	1986 to 1989	1B	High	0.02

(1) Function is categorized as:

1. Flood Damage Reduction
2. Municipal - Industrial Water Supply
3. Commercial Navigation
4. Hydropower
5. Beach Erosion Control
6. Recreation

Benefits are categorized as:

- A. Benefit-cost ratio (BCR) expected to be greater than 1.0 at the current interest rate, considering benefits only from categories 1-4.
- B. BCR expected to be greater than 1.0 at the current interest rate, as long as some benefits are from categories 1-4.
- C. All other studies and projects.

(2) Costs were estimated using October 1986 price levels. They include Federal and non-Federal construction costs and are approximate.

#### 4. Summary

The Souris-Red-Rainy region experiences several water and related land resource problems, the most prominent of which are flooding and drought/water supply. While much has been done to reduce the impact of these problems on the economic and social well-being of the region's inhabitants, much more remains to be done. Working through the traditional Corps of Engineers authorities can help, as demonstrated in the past. New programs such as the Souris River basin study in cooperation with Canada, the farmstead ring levee program, and better coordination of technical assistance through sharing professional skills and information at a local level can meet a comparatively new need in the region. An international basin-wide approach to water resources problems can result in substantial cost savings in flood damage reduction and other water resource purposes for both Canada and the United States. With the advent of the on-farm storage program in the 1970's, millions of dollars worth of grain is now susceptible to flooding. A major summer event such as the 1975 flood would conceivably destroy the equivalent of 20 percent of the spring wheat crop in the United States. Implementing new ideas, such as the Technical Resource Service, would improve the chances that faster resolution of the region's water problems can be accomplished at less cost to the Nation.

In some areas of the region, emphasis should be placed on preservation and recreational resource opportunities with less attention given to flood damage reduction needs. Cooperation, primarily through the International Joint Commission's International Boards of Control of Rainy Lake and Lake of the Woods and the Souris-Red Rivers Engineering Board, will improve water resource management in the region.

## UPPER MISSISSIPPI RIVER - MAIN STEM

### 1. Description

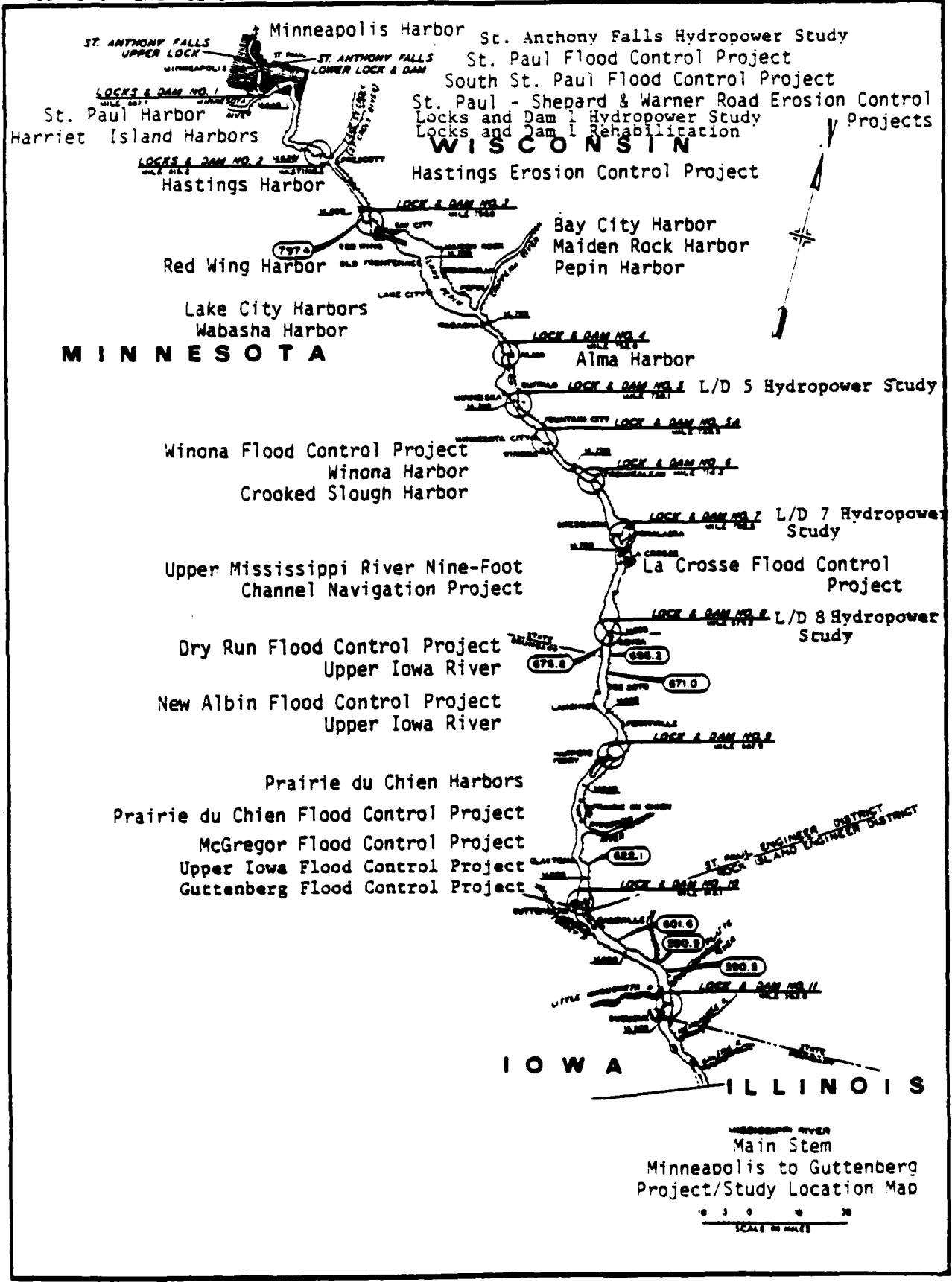
The Mississippi River, called the "Father of Waters" centuries ago, has played a prominent role in shaping our country. It first carried the canoes of the Indians and fur trappers, then the rafts and boats of the early homesteaders. Today, with its system of locks and dams, the Mississippi River is a major carrier of goods of commerce and industry for the central part of our Nation. Its most vital role in the domestic transportation system is the long distance movement of bulk commodities, especially the grain of the Upper Midwest. More than 700 shipping terminals are located along the Mississippi River and its tributaries. The number of commercial tows and the volume of tonnage have increased dramatically since the present navigation system became operational in 1940. In 1984, lock and dam 10 at Guttenberg, Iowa, passed about 2,000 commercial tows carrying about 19 million tons.

From the headwaters at Lake Itasca in north central Minnesota to lock and dam 10, Guttenberg, Iowa, the Mississippi River winds some 750 miles. In the last 243 miles, from Minneapolis to Guttenberg, the river is regulated by a series of 13 navigation locks and dams. Throughout its length the Mississippi River and its valley are known for their striking beauty. An incredible variety of fish and wildlife is found in its woodlands, islands, marshes, natural lakes, and streams. The Upper Mississippi River is a quality fishery resource, and fishing is excellent at many locations. Spectacular migration of birds is noted in the spring and fall. Furbearers and other mammals, plus about 40 smaller non-game species, are abundant.

Because of the slack pools created by the locks and dams, this waterway is a rich "natural" resource. The bald eagle, our national symbol, is found in large numbers along the Mississippi River, especially in the reach from Wabasha through Guttenberg. The Upper Mississippi River Wildlife and Fish Refuge covers most of the prime floodplain habitat from the outlet of Lake Pepin near Wabasha, Minnesota, to lock and dam 10 at Guttenberg.

The river and its resources offer splendid potential for public recreation. Each year millions visit the river to observe wildlife, to fish or hunt, to enjoy the pleasures of picnicking and boating, or simply to relax in the beauty and serenity of the environment.

The main stem of the Mississippi River as covered in this section extends from the head of navigation at river mile 858 in the Upper St. Anthony Falls pool in Minneapolis to lock and dam 10 at river mile 615 at Guttenberg. The major cities along the main stem of the river include the Minneapolis-St. Paul, Minnesota, metropolitan area at the head of navigation, and Winona, Minnesota, and La Crosse, Wisconsin, about 150 miles downstream. In this reach, four Federal purposes must be considered and balanced in the management of the river -- navigation, fish and wildlife, recreation, and hydropower. In addition, flood damage reduction measures are being pursued for the floodprone riverside communities.



The construction of the navigation locks and dams in the 1940's and the subsequent maintenance of the 9-foot navigation channel project changed the character of the river and its floodplain. A series of flat-water pools was created by the locks and dams, replacing the broad expanse of floodplain forests and pasture land with large open-water pools and large marsh areas interspersed with islands and pockets of the floodplain forest. While the change was significant, the natural values of the Mississippi River floodplain are still extremely high. The co-existence of the Upper Mississippi Wildlife and Fish Refuge and the 9-foot channel navigation project in the same reach of the river attest to this value. The high natural values of the marshes and lakes have diminished somewhat in recent years as the backwater areas and side channels have experienced sedimentation problems. This reduction in ecological values stimulated the formation of the Great River Environmental Action Team (GREAT) in 1974. GREAT evaluated the operation and maintenance of the 9-foot channel project and the multiple use needs of the river and identified methods to improve the ecological values and to assure compatible multiple uses of the river. Many of the GREAT recommendations are being implemented through the operation and maintenance activities of the 9-foot channel project as well as the Upper Mississippi River System Environmental Management program (EMP). The EMP also is implementing other projects to improve recreation, environmental, and economic resources along the river. The EMP was authorized in the 1985 Supplemental Appropriations Act (Public Law 99-88) in conjunction with the Lock and Dam 26 project.

The design of the spillways of the locks and dams was based on a relatively short period of record preceding the 1930's, and the record flood of the 1880's was used as the spillway design flood. Thus, all of the structures are underdesigned to withstand a standard project flood. The climatic variation since the 1930's has resulted in increased base flows during the last 40 years as compared to the preceding 40 years.

The climate greatly influences the use of the river. For several months each year, the river is ice-covered. Most use of the river occurs during the ice-free period, which is generally from April to November. The commercial navigation season for the upper river starts when the first tow can break through the ice of Lake Pepin, usually in March or April. The season closes in November or December as the ice formation threatens to trap the tows in ice for the winter. Summer recreational boating use of the river is high, with over 3 million boating occasions annually. Total water-oriented recreational use of the river is estimated at about 5 million visitor-days annually. Recreational use of the river is important to the economy of the communities along the river.

In the Minneapolis-St. Paul metropolitan area, the rivers have been "rediscovered" as a valuable aesthetic, historic, and economic resource. St. Paul and Minneapolis are planning joint development of the port capabilities along the river.

Waterfront development of about \$1 billion is proposed for Minneapolis. This development has been attracted by the historic and aesthetic appeal of

the river and St. Anthony Falls. Tremendous economic impact will result from replacing an old blighted area with revenue producing property. Also, in St. Paul, the St. Paul Riverfront Commission is reviewing plans to develop a portion of the Mississippi waterfront.

The Metropolitan Area River Corridors Study Committee was authorized by Public Law 96-607, Title 9, to make recommendations to optimize the recreational, fish and wildlife, historic, natural, scientific, scenic, and cultural values of the Mississippi, Minnesota, and St. Croix River corridors. The findings of the committee were reported to Congress and the President in January 1986. In August 1986, draft legislation was introduced to designate the 80-mile reach of the Mississippi River through the Minneapolis-St. Paul metropolitan area as the "Mississippi National River and Recreation Area."

## 2. Status of Corps Work

The 9-foot navigation channel project along the Mississippi River from Guttenberg, Iowa, through Minneapolis, Minnesota, is the principal focus of Corps activities along the Mississippi River main stem. Rehabilitation of the locks at lock and dam 1, completed in 1983, marks the beginning of a period of major structural rehabilitation of the navigation project which has now been functioning for about half a century. The rehabilitation of Locks and Dam 2 is currently underway. Channel maintenance activities to keep the navigation channel open include reducing dredging requirements through the use of channel control structures and handling dredged material in accordance with the guidelines of the GREAT reports which were developed through extensive interagency coordination and analysis. Continued implementation of the GREAT recommended activities will be a major element of future channel maintenance.

Navigation safety-related improvements are being evaluated at the approach to Locks and Dam 3 and at Wilds Bend in Pool 5A. These studies are being conducted to reduce the incidence of commercial navigation incidents and accidents at these locations.

The Upper Mississippi River Environmental Management Program (EMP) was authorized by the Water Resource Development Act of 1986. Its goal is to balance the management of the river in recognition of its many uses and values. The main components of EMP are habitat rehabilitation and enhancement projects (for example, dredging of silted-in backwaters) and a long-term resource monitoring program.

The Winona flood control levee project is completed. The project will provide a high level of protection for one of the major population centers along the main stem in this reach of the river.

The Prairie du Chien flood damage reduction project has resulted in successful removal of the majority of residences from the floodprone areas of the city.

The local flood protection projects at St. Paul and South St. Paul, Minnesota, and Guttenberg, Decorah, and Upper Iowa River outlet, Iowa, are complete and functioning as designed. The St. Paul project was reevaluated and a higher level of protection was found feasible. This project was authorized for construction by the 1986 Water Resources Development Act. Studies at La Crosse and Cochrane, Wisconsin, Gilmore Creek, Minnesota, and Lansing, Iowa, are listed as future needs.

Emergency levees have been constructed at South St. Paul, Newport, Inver Grove Heights, La Crescent, Lake City, and Wabasha, Minnesota, and at La Crosse, Wisconsin, and Marquette, Guttenberg, McGregor, Lansing, and Clayton, Iowa. Most of the levees were constructed during Operation Foresight just prior to the 1969 flood. Since construction, portions of some of these levees have been removed and/or modified so that protection is provided. A condition survey is underway to assess the current condition and relative risk to protected areas of these levees.

An aquatic plant control program is being initiated in the States of Minnesota and Wisconsin to control and progressively eradicate nuisance aquatic plant growth of economic significance. Although no specific sites have been considered along the Mississippi River main stem, potential areas likely exist.

There are currently 10 small-boat harbors on the river to meet recreational boating needs. The small-boat harbor at Lake City, Minnesota, has been expanded and additional harbors are being considered at six other locations.

Riverbank erosion projects have been completed at Hastings, Minnesota, and at Warner Road and Shepard Road in St. Paul.

Emergency water planning has been initiated in the State of Minnesota. This effort will help to focus local, State, and Federal attention on the potential needs of Minnesota communities and industries in times of major natural and national defense emergencies.

### 3. Future Corps Work

The following locations or communities need Corps assistance in the future. They are listed by category, priority, and estimated cost.

Project/ Location	Needs	Time Frame	Function and Benefit Category(1)	Relative Priority	Estimated Cost (2) (\$ millions)
<b>Functional Area: <u>Flood Control</u></b>					
St. Paul, MN	Design and construct upgrade of existing flood control project.	1989 to 2000	1A	High	8.7
La Crosse, WI	Design and construct levee project along Mississippi River.	1989 to 2000	1A	High	29.6
Gilmore Creek, MN	Design and construct a flood control project.	1986 to 1990	1A	High	1.0
Cochrane, WI	Design and construct a flood control project.	1986 to 1990	1A	High	1.0
Lansing, IA	Design and construct a flood control project.	1986 to 1990	1A	High	0.5
<b>Functional Area: <u>Water Supply/Water Quality</u></b>					
Upper Mississippi River, Minneapolis to Guttenberg	Study, design, and construct measures to improve multi-use of the Upper Mississippi River through implementation of the Mississippi River System Environmental Management Program.	1986 to 2000	2A	High	50
State of Minnesota	Emergency Water Inventory and Planning for communities throughout the State of Minnesota.	1986 to 1990	2C	High	0.2

Project/ Location	Needs	Time Frame	Function and Benefit Category(1)	Relative Priority	Estimated Cost(2) (\$ millions)
<b>Functional Area: <u>Commercial Navigation</u></b>					
Locks and Dams, Mississippi River from Minneapolis to Guttenberg	Major rehabilita- tion of ten locks and dams along 9- foot navigation channel project starting with locks and dams 2, 3, and 10.	1986 to 2000	3A	High	50-200
Locks and Dams, Mississippi River from Minneapolis to Guttenberg	New dredged ma- terial placement sites and channel control measures are being incor- porated into the 9-foot navigation channel maintenance program as recom- mended by the GREAT study and the Channel Maintenance Forum.	1986 to 1990	3A	High	10-15
Wilds Bend Pool 5A	Navigation safety through Pool 5A.	1986 to 1995	3A	Medium	8
Lock and Dam 3	Navigation safety improvements at approach to Lock 3 to reduce hazards to commercial navigation.	1986 to 1995	3C	High	6
<b>Functional Area: <u>Hydropower</u></b>					
Mississippi River, Minneapolis to Guttenberg	Study, design and construct hydro- power facilities at three of the navigation dams along the river. This work may be accomplished by private interests.	1986 to 1995	4A	Low	50

Project/ Location	Needs	Time Frame	Function and Benefit Category(1)	Relative Priority	Estimated Cost(2) (\$ millions)
Functional Area: <u>Recreation/Fish &amp; Wildlife</u>					
Mississippi River, Minneapolis to Guttenberg	Study, design, and construct measures to im- prove multi-use of Mississippi River through implemen- tation of the Upper Mississippi River System Environmental Management Program.	1986 to 2000	6C	High	50
Mississippi River, Minne- apolis to Guttenberg	Study, design, and construct small- boat harbors at Pepin, WI; Gutten- berg, IA; and Prairie Island, Minneiska, Red Wing, and Wabasha, MN.	1986 to 1990	6C	Low	1-3
Harriet Island Harbor, St. Paul	Complete design and construct recreational boat harbor facilities at the upper end of Harriet Island.	1989 to 2000	6C	Low	0.8
Mississippi River Basin	Control and pro- gressively eradi- cate nuisance aquatic plant growth in basin lakes and waterways.	1986 to 2000	6C	Low	3

(1) Function is categorized as:

1. Flood Damage Reduction
2. Municipal - Industrial Water Supply
3. Commercial Navigation
4. Hydropower
5. Beach Erosion Control
6. Recreation

Benefits are categorized as:

- A. Benefit-cost ratio (BCR) expected to be greater than 1.0 at the current interest rate, considering benefits only from categories 1-4.
- B. BCR expected to be greater than 1.0 at the current interest rate, as long as some benefits are from categories 1-4.
- C. All other studies and projects.

(2) Costs were estimated using October 1986 price levels. They include Federal and non-Federal construction costs and are approximate.

#### 4. Summary

The 9-foot navigation channel was the principal focus of past work on the Mississippi River main stem and will continue to be the focus of work in the future. Major rehabilitation of the locks and dams from lock and dam 2 through lock and dam 10 will be the largest single program (now identified) to be accomplished in the next 25 years. This rehabilitation will be essential to properly accommodate the commercial and recreational traffic using the river. The commercial tonnage shipped through lock and dam 10 is expected to reach 40 million tons in the next 25 years. The recreational boating on the river is expected to increase to over 4 million occasions annually in the same period. Continued maintenance of the navigation channel in accordance with the GREAT recommendations will be a high priority over the next 5 years, and thereafter channel work will be conducted in compliance with those recommendations. Implementation of the Upper Mississippi River Environmental Management Program will be a focal point for the States and communities along the river over the next decade.

Although execution of flood control projects will be at a relatively low level, the potential for flood damage in the areas will continue to be reduced through project implementation.

It is likely that at some time in the next 50 years the climate related trends will shift from the current "wet" cycle to a "dry" cycle. When this occurs, the water needs of the area must be evaluated to develop innovative solutions to prevent and/or minimize major shortages. This has been partially initiated through the emergency water planning being conducted for the State of Minnesota.



**MISSISSIPPI RIVER HEADWATERS**  
(Including St. Croix Basin)

1. Description

The Upper Mississippi River Headwaters basin is defined as that area in Minnesota and Wisconsin which involves the Mississippi River above mile 858.0 in the Minneapolis-St. Paul metropolitan area, and the St. Croix River basin. Mile 858.0 is upstream of the Upper St. Anthony Falls project, located upstream of 41st Avenue North in Minneapolis, on the Mississippi River. The Mississippi River and its floodplain below mile 858.0 are included in the Upper Mississippi River Main Stem section of the report. The Mississippi River Headwaters area also excludes the Minnesota River basin which enters the Mississippi River at St. Paul. The boundaries conform to plan area number 1 in the 1972 Upper Mississippi River Comprehensive Basin Study (see the attached map).

The drainage area of this basin is 28,000 square miles. The area is 14.9 percent of the Upper Mississippi River basin and has 1,791 square miles of natural water area. The area drains the Mississippi River Headwaters in Minnesota and the 7,650-square mile St. Croix River basin in Minnesota and Wisconsin. Approximately 4,300 square miles of the St. Croix River basin are in Wisconsin.

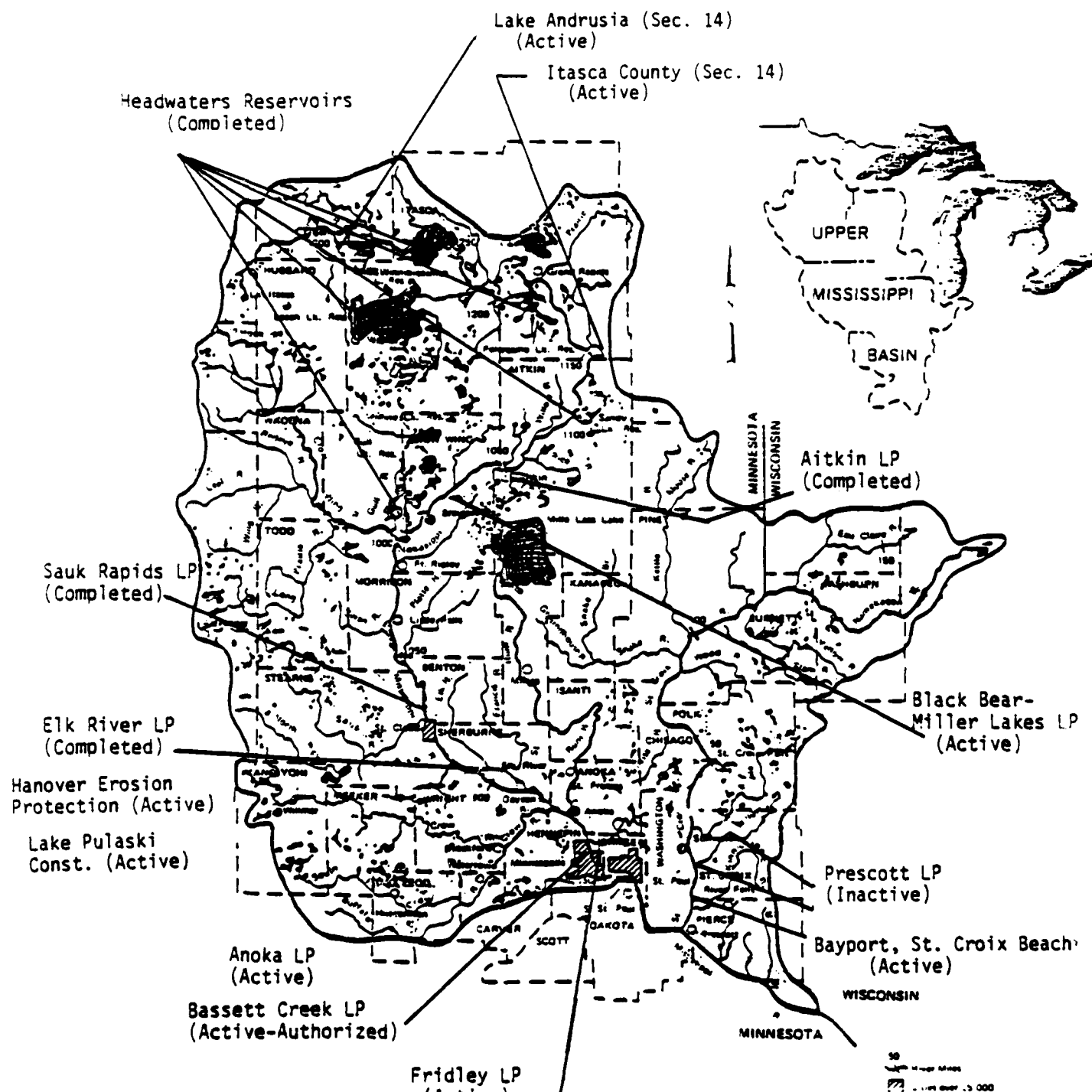
The basin is glaciated, and glacial deposits range from a few feet to several hundred feet thick. The land surface is irregular with low hills and ridges. Local relief varies from a few feet to 40 to 50 feet.

The basin contains 250,000 acres of water and 1,983,000 acres of land that can be used for recreation as well as more than 7 million acres of forest. The area is one of the few remaining places in the United States with moose, timber wolf, black bear, martin, fisher, snowshoe hare, spruce partridge, and osprey.

The annual median runoff is about 0.28 cfs per square mile of drainage area, and the minimum potential groundwater supply is 3,230 mgd. Mean daily maximum temperature is 80°F in July for the northern part of the area, and mean daily minimum temperature is -6°F in January.

Population of the area in 1980 was 2.7 million, of which 4.3 percent was farm population. The Minneapolis-St. Paul Standard Metropolitan Statistical Area (SMSA) and St. Cloud, Minnesota, 65 miles upstream, are the only two metropolitan areas with over 30,000 population. There has been a spreading of the population as more residents live in smaller urban centers. In 1970, Minneapolis-St. Paul contained 80 percent of urban residents. This dropped to only 66 percent in the 1980 census. Per capita income for the basin in 1979 was \$7,592 and is expected to rise to \$10,335 by 2020.

A rising groundwater table and rising lake levels have occurred in portions of the basin in the last 12 years. The lakes in Stearns and Wright



- Other Active Studies  
(By County (MN))**
- Lk. Charlotte - Wright
  - Helene Lake - Sherburne
  - Carnelian Lk. - Stearns
  - Sandy Lake - Sherburne
  - Beaver Lake - Stearns
  - Lake Diann - Sherburne
  - Briggs Lake - Sherburne
  - Pelican Lake - Wright
  - Cantlin Lake - Sherburne
  - Shell Lake - Washburn (WI)

# MISSISSIPPI HEADWATERS

50  
 100  
 150  
 200  
 250  
 300  
 350  
 400  
 450  
 500  
 550  
 600  
 650  
 700  
 750  
 800  
 850  
 900  
 950  
 1000  
 1050  
 1100  
 1150  
 1200  
 1250  
 1300  
 1350  
 1400  
 1450  
 1500  
 1550  
 1600  
 1650  
 1700  
 1750  
 1800  
 1850  
 1900  
 1950  
 2000  
 2050  
 2100  
 2150  
 2200  
 2250  
 2300  
 2350  
 2400  
 2450  
 2500  
 2550  
 2600  
 2650  
 2700  
 2750  
 2800  
 2850  
 2900  
 2950  
 3000  
 3050  
 3100  
 3150  
 3200  
 3250  
 3300  
 3350  
 3400  
 3450  
 3500  
 3550  
 3600  
 3650  
 3700  
 3750  
 3800  
 3850  
 3900  
 3950  
 4000  
 4050  
 4100  
 4150  
 4200  
 4250  
 4300  
 4350  
 4400  
 4450  
 4500  
 4550  
 4600  
 4650  
 4700  
 4750  
 4800  
 4850  
 4900  
 4950  
 5000  
 5050  
 5100  
 5150  
 5200  
 5250  
 5300  
 5350  
 5400  
 5450  
 5500  
 5550  
 5600  
 5650  
 5700  
 5750  
 5800  
 5850  
 5900  
 5950  
 6000  
 6050  
 6100  
 6150  
 6200  
 6250  
 6300  
 6350  
 6400  
 6450  
 6500  
 6550  
 6600  
 6650  
 6700  
 6750  
 6800  
 6850  
 6900  
 6950  
 7000  
 7050  
 7100  
 7150  
 7200  
 7250  
 7300  
 7350  
 7400  
 7450  
 7500  
 7550  
 7600  
 7650  
 7700  
 7750  
 7800  
 7850  
 7900  
 7950  
 8000  
 8050  
 8100  
 8150  
 8200  
 8250  
 8300  
 8350  
 8400  
 8450  
 8500  
 8550  
 8600  
 8650  
 8700  
 8750  
 8800  
 8850  
 8900  
 8950  
 9000  
 9050  
 9100  
 9150  
 9200  
 9250  
 9300  
 9350  
 9400  
 9450  
 9500  
 9550  
 9600  
 9650  
 9700  
 9750  
 9800  
 9850  
 9900  
 9950  
 10000  
 10050  
 10100  
 10150  
 10200  
 10250  
 10300  
 10350  
 10400  
 10450  
 10500  
 10550  
 10600  
 10650  
 10700  
 10750  
 10800  
 10850  
 10900  
 10950  
 11000  
 11050  
 11100  
 11150  
 11200  
 11250  
 11300  
 11350  
 11400  
 11450  
 11500  
 11550  
 11600  
 11650  
 11700  
 11750  
 11800  
 11850  
 11900  
 11950  
 12000  
 12050  
 12100  
 12150  
 12200  
 12250  
 12300  
 12350  
 12400  
 12450  
 12500  
 12550  
 12600  
 12650  
 12700  
 12750  
 12800  
 12850  
 12900  
 12950  
 13000  
 13050  
 13100  
 13150  
 13200  
 13250  
 13300  
 13350  
 13400  
 13450  
 13500  
 13550  
 13600  
 13650  
 13700  
 13750  
 13800  
 13850  
 13900  
 13950  
 14000  
 14050  
 14100  
 14150  
 14200  
 14250  
 14300  
 14350  
 14400  
 14450  
 14500  
 14550  
 14600  
 14650  
 14700  
 14750  
 14800  
 14850  
 14900  
 14950  
 15000  
 15050  
 15100  
 15150  
 15200  
 15250  
 15300  
 15350  
 15400  
 15450  
 15500  
 15550  
 15600  
 15650  
 15700  
 15750  
 15800  
 15850  
 15900  
 15950  
 16000  
 16050  
 16100  
 16150  
 16200  
 16250  
 16300  
 16350  
 16400  
 16450  
 16500  
 16550  
 16600  
 16650  
 16700  
 16750  
 16800  
 16850  
 16900  
 16950  
 17000  
 17050  
 17100  
 17150  
 17200  
 17250  
 17300  
 17350  
 17400  
 17450  
 17500  
 17550  
 17600  
 17650  
 17700  
 17750  
 17800  
 17850  
 17900  
 17950  
 18000  
 18050  
 18100  
 18150  
 18200  
 18250  
 18300  
 18350  
 18400  
 18450  
 18500  
 18550  
 18600  
 18650  
 18700  
 18750  
 18800  
 18850  
 18900  
 18950  
 19000  
 19050  
 19100  
 19150  
 19200  
 19250  
 19300  
 19350  
 19400  
 19450  
 19500  
 19550  
 19600  
 19650  
 19700  
 19750  
 19800  
 19850  
 19900  
 19950  
 20000  
 20050  
 20100  
 20150  
 20200  
 20250  
 20300  
 20350  
 20400  
 20450  
 20500  
 20550  
 20600  
 20650  
 20700  
 20750  
 20800  
 20850  
 20900  
 20950  
 21000  
 21050  
 21100  
 21150  
 21200  
 21250  
 21300  
 21350  
 21400  
 21450  
 21500  
 21550  
 21600  
 21650  
 21700  
 21750  
 21800  
 21850  
 21900  
 21950  
 22000  
 22050  
 22100  
 22150  
 22200  
 22250  
 22300  
 22350  
 22400  
 22450  
 22500  
 22550  
 22600  
 22650  
 22700  
 22750  
 22800  
 22850  
 22900  
 22950  
 23000  
 23050  
 23100  
 23150  
 23200  
 23250  
 23300  
 23350  
 23400  
 23450  
 23500  
 23550  
 23600  
 23650  
 23700  
 23750  
 23800  
 23850  
 23900  
 23950  
 24000  
 24050  
 24100  
 24150  
 24200  
 24250  
 24300  
 24350  
 24400  
 24450  
 24500  
 24550  
 24600  
 24650  
 24700  
 24750  
 24800  
 24850  
 24900  
 24950  
 25000  
 25050  
 25100  
 25150  
 25200  
 25250  
 25300  
 25350  
 25400  
 25450  
 25500  
 25550  
 25600  
 25650  
 25700  
 25750  
 25800  
 25850  
 25900  
 25950  
 26000  
 26050  
 26100  
 26150  
 26200  
 26250  
 26300  
 26350  
 26400  
 26450  
 26500  
 26550  
 26600  
 26650  
 26700  
 26750  
 26800  
 26850  
 26900  
 26950  
 27000  
 27050  
 27100  
 27150  
 27200  
 27250  
 27300  
 27350  
 27400  
 27450  
 27500  
 27550  
 27600  
 27650  
 27700  
 27750  
 27800  
 27850  
 27900  
 27950  
 28000  
 28050  
 28100  
 28150  
 28200  
 28250  
 28300  
 28350  
 28400  
 28450  
 28500  
 28550  
 28600  
 28650  
 28700  
 28750  
 28800  
 28850  
 28900  
 28950  
 29000  
 29050  
 29100  
 29150  
 29200  
 29250  
 29300  
 29350  
 29400  
 29450  
 29500  
 29550  
 29600  
 29650  
 29700  
 29750  
 29800  
 29850  
 29900  
 29950  
 30000  
 30050  
 30100  
 30150  
 30200  
 30250  
 30300  
 30350  
 30400  
 30450  
 30500  
 30550  
 30600  
 30650  
 30700  
 30750  
 30800  
 30850  
 30900  
 30950  
 31000  
 31050  
 31100  
 31150  
 31200  
 31250  
 31300  
 31350  
 31400  
 31450  
 31500  
 31550  
 31600  
 31650  
 31700  
 31750  
 31800  
 31850  
 31900  
 31950  
 32000  
 32050  
 32100  
 32150  
 32200  
 32250  
 32300  
 32350  
 32400  
 32450  
 32500  
 32550  
 32600  
 32650  
 32700  
 32750  
 32800  
 32850  
 32900  
 32950  
 33000  
 33050  
 33100  
 33150  
 33200  
 33250  
 33300  
 33350  
 33400  
 33450  
 33500  
 33550  
 33600  
 33650  
 33700  
 33750  
 33800  
 33850  
 33900  
 33950  
 34000  
 34050  
 34100  
 34150  
 34200  
 34250  
 34300  
 34350  
 34400  
 34450  
 34500  
 34550  
 34600  
 34650  
 34700  
 34750  
 34800  
 34850  
 34900  
 34950  
 35000  
 35050  
 35100  
 35150  
 35200  
 35250  
 35300  
 35350  
 35400  
 35450  
 35500  
 35550  
 35600  
 35650  
 35700  
 35750  
 35800  
 35850  
 35900  
 35950  
 36000  
 36050  
 36100  
 36150  
 36200  
 36250  
 36300  
 36350  
 36400  
 36450  
 36500  
 36550  
 36600  
 36650  
 36700  
 36750  
 36800  
 36850  
 36900  
 36950  
 37000  
 37050  
 37100  
 37150  
 37200  
 37250  
 37300  
 37350  
 37400  
 37450  
 37500  
 37550  
 37600  
 37650  
 37700  
 37750  
 37800  
 37850  
 37900  
 37950  
 38000  
 38050  
 38100  
 38150  
 38200  
 38250  
 38300  
 38350  
 38400  
 38450  
 38500  
 38550  
 38600  
 38650  
 38700  
 38750  
 38800  
 38850  
 38900  
 38950  
 39000  
 39050  
 39100  
 39150  
 39200  
 39250  
 39300  
 39350  
 39400  
 39450  
 39500  
 39550  
 39600  
 39650  
 39700  
 39750  
 39800  
 39850  
 39900  
 39950  
 40000  
 40050  
 40100  
 40150  
 40200  
 40250  
 40300  
 40350  
 40400  
 40450  
 40500  
 40550  
 40600  
 40650  
 40700  
 40750  
 40800  
 40850  
 40900  
 40950  
 41000  
 41050  
 41100  
 41150  
 41200  
 41250  
 41300  
 41350  
 41400  
 41450  
 41500  
 41550  
 41600  
 41650  
 41700  
 41750  
 41800  
 41850  
 41900  
 41950  
 42000  
 42050  
 42100  
 42150  
 42200  
 42250  
 42300  
 42350  
 42400  
 42450  
 42500  
 42550  
 42600  
 42650  
 42700  
 42750  
 42800  
 42850  
 42900  
 42950  
 43000  
 43050  
 43100  
 43150  
 43200  
 43250  
 43300  
 43350  
 43400  
 43450  
 43500  
 43550  
 43600  
 43650  
 43700  
 43750  
 43800  
 43850  
 43900  
 43950  
 44000  
 44050  
 44100  
 44150  
 44200  
 44250  
 44300  
 44350  
 44400  
 44450  
 44500  
 44550  
 44600  
 44650  
 44700  
 44750  
 44800  
 44850  
 44900  
 44950  
 45000  
 45050  
 45100  
 45150  
 45200  
 45250  
 45300  
 45350  
 45400  
 45450  
 45500  
 45550  
 45600  
 45650  
 45700  
 45750  
 45800  
 45850  
 45900  
 45950  
 46000  
 46050  
 46100  
 46150  
 46200  
 46250  
 46300  
 46350  
 46400  
 46450  
 46500  
 46550  
 46600  
 46650  
 46700  
 46750  
 46800  
 46850  
 46900  
 46950  
 47000  
 47050  
 47100  
 47150  
 47200  
 47250  
 47300  
 47350  
 47400  
 47450  
 47500  
 47550  
 47600  
 47650  
 47700  
 47750  
 47800  
 47850  
 47900  
 47950  
 48000  
 48050  
 48100  
 48150  
 48200  
 48250  
 48300  
 48350  
 48400  
 48450  
 48500  
 48550  
 48600  
 48650  
 48700  
 48750  
 48800  
 48850  
 48900  
 48950  
 49000  
 49050  
 49100  
 49150  
 49200  
 49250  
 49300  
 49350  
 49400  
 49450  
 49500  
 49550  
 49600  
 49650  
 49700  
 49750  
 49800  
 49850  
 49900  
 49950  
 50000  
 50050  
 50100  
 50150  
 50200  
 50250  
 50300  
 50350  
 50400  
 50450  
 50500  
 50550  
 50600  
 50650  
 50700  
 50750  
 50800  
 50850  
 50900  
 50950  
 51000  
 51050  
 51100  
 51150  
 51200  
 51250  
 51300  
 51350  
 51400  
 51450  
 51500  
 51550  
 51600  
 51650  
 51700  
 51750  
 51800  
 51850  
 51900  
 51950  
 52000  
 52050  
 52100  
 52150  
 52200  
 52250  
 52300  
 52350  
 52400  
 52450  
 52500  
 52550  
 52600  
 52650  
 52700  
 52750  
 52800  
 52850  
 52900  
 52950  
 53000  
 53050  
 53100  
 53150  
 53200  
 53250  
 53300  
 53350  
 53400  
 53450  
 53500  
 53550  
 53600  
 53650  
 53700  
 53750  
 53800  
 53850  
 53900  
 53950  
 54000  
 54050  
 54100  
 54150  
 54200  
 54250  
 54300  
 54350  
 54400  
 54450  
 54500  
 54550  
 54600  
 54650  
 54700  
 54750  
 54800  
 54850  
 54900  
 54950  
 55000  
 55050  
 55100  
 55150  
 55200  
 55250  
 55300  
 55350  
 55400  
 55450  
 55500  
 55550  
 55600  
 55650  
 55700  
 55750  
 55800  
 55850  
 55900  
 55950  
 56000  
 56050  
 56100  
 56150  
 56200  
 56250  
 56300  
 56350  
 56400  
 56450  
 56500  
 56550  
 56600  
 56650  
 56700  
 56750  
 56800  
 56850  
 56900  
 56950  
 57000  
 57050  
 57100  
 57150  
 57200  
 57250  
 57300  
 57350  
 57400  
 57450  
 57500  
 57550  
 57600  
 57650  
 57700  
 57750  
 57800  
 57850  
 57900  
 57950  
 58000  
 58050  
 58100  
 58150  
 58200  
 58250  
 58300  
 58350  
 58400  
 58450  
 58500  
 58550  
 58600  
 58650  
 58700  
 58750  
 58800  
 58850  
 58900  
 58950  
 59000  
 59050  
 59100  
 59150  
 59200  
 59250  
 59300  
 59350  
 59400  
 59450  
 59500  
 59550  
 59600  
 59650  
 59700  
 59750  
 59800  
 59850  
 59900  
 59950  
 60000  
 60050  
 60100  
 60150  
 60200  
 60250  
 60300  
 60350  
 60400  
 60450

Counties, Chisago Chain of Lakes, Marine Lake, and Carnelian Lake are all representative of this phenomenon which apparently is related to the climatological cycle that we are in at this time. There are more than 40 lakes with this condition. These higher lake levels adversely affect the developments that have occurred around the landlocked lakes, but constitute an increased water bank which eventually contributes to the Mississippi River main stem runoff.

The seven county metropolitan area has "rediscovered" the rivers as a vital economic attribute for their aesthetic and historic values, commercial uses, and recreational aspects. Minneapolis and St. Paul are planning joint development of the port capabilities. In Minneapolis, plans and construction are underway for an \$800 million development along the Mississippi River waterfront. This development has been attracted to the area by the historic and aesthetic values of the river and St. Anthony Falls. St. Paul has organized a downtown riverfront commission. Communities along the St. Croix River have extensively redeveloped their downtown areas, incorporating preservation and enhancement of historic buildings for current commercial purposes. Thousands of visitors tour these picturesque towns and attend their festivals.

The Metropolitan Area River Corridors Study Committee was authorized by Public Law 96-607, Title 9, to make recommendations to optimize the recreational, fish and wildlife, historic, natural, scientific, scenic, and cultural values of the Mississippi, Minnesota, and St. Croix River corridors. The Committee reported its findings to Congress and the President in January 1986. Draft legislation was introduced in August 1986 to designate the 80-mile reach of the Mississippi River through the Twin Cities Metropolitan area as the "Mississippi National River and Recreation Area." This legislation provides for a comprehensive plan controlling development in this corridor in order to preserve natural resources, recreational values, and the balance of uses. The Department of the Interior would be given review and approval authority over Corps permit and other water resources missions, including navigation.

## 2. Status Of Corps Work

### Minnesota

The Corps constructed six water control dams in the Mississippi River Headwaters area between 1881 and 1913, primarily to benefit river navigation, with incidental benefits for logging. The dams control Winnibigoshish, Leech, Pokegama, Sandy, Pine, and Gull Lakes. The need for water from these reservoirs was greatly reduced after completion of the 9-foot navigation channel below Minneapolis in the 1930's. The Corps also constructed 28 perimeter dikes around four of the six headwaters lakes in the early 1900's to prevent impounded water from seeking alternate overflow outlets.

The Corps carried out a number of channel improvements on the Mississippi River between Winnibigoshish and Pokegama Lakes and between Leech and

Pokegama Lakes before 1926. In 1957, the Corps constructed a project that diverted one-half of the first 12,000 cfs of Mississippi River flow around the city of Aitkin, Minnesota. The Aitkin diversion channel provides agricultural flood protection. The design channel capacity was assigned an exceedence frequency of 12 years (8.3 percent) for annual flooding when designed in 1952.

A feasibility study was completed in September 1982 for the Mississippi River above St. Paul. Ten problems related to the six Mississippi River Headwaters reservoirs were addressed in the study; the major problem concerned suggested changes in reservoir operation. Four of the problems were recommended for further study under the Small Projects Program or other authorities. Under the Dam Safety Program the Corps completed a reconnaissance report for Winnibigoshish Dam in September 1986. No dam safety work is required at Winnibigoshish Dam. Five more reports will be completed for the remaining Headwater Reservoirs in 1987 and 1988.

There are nineteen active Section 205, Section 14, or feasibility studies for flood control in the Minnesota portion of the basin. A Corps feasibility study for flood damage reduction at Stillwater, Minnesota, has been completed. No structural solution was found economically feasible, but a flood preparedness handbook was prepared.

Residential areas in the upper portion of Bassett Creek and industrial and commercial lands in the lower watershed, involving downtown Minneapolis, Minnesota, are included in a local flood protection project. This project was authorized by the 1976 Water Resources Development Act and is currently in the construction stage.

Thirteen communities or entities in the Minnesota portion of the drainage area have emergency levees that were constructed with the assistance of the Corps of Engineers. Most of these levees were constructed in 1969 during "Operation Foresight" when the Corps provided pre-flood assistance to scores of communities. Some emergency levees have been modified since 1969 in response to flood threats. The communities or entities with emergency levees are as follows:

<u>City</u>	<u>County</u>
Hutchinson	McLeod
Watertown	Carver
Delano	Wright
Rockford	Wright
Fridley	Anoka
Elk River	Wright
Aitkin	Aitkin
Stillwater	Washington
Lake St. Croix Beach	Washington
St. Marys Point	Washington
Afton	Washington
Bradford Township	Isanti
Glencoe	McLeod

Levee condition surveys were conducted in the community of Aitkin, Minnesota, in the Upper Mississippi River basin in 1986. These surveys were conducted on the 1969 flood control levees constructed with the aid of Federal funds under Public Law 84-99. The surveys were conducted to inform the affected community of risks associated with these levees with recommendations on what should be done if these levees are retained by the city.

The aquatic plant control program will provide for control and progressive eradication of nuisance aquatic plant growth of economic significance in lakes and waterways in the States of Minnesota and Wisconsin. The Federal Government will work cooperatively with State and local governments to address and solve problems of mutual interest involving nuisance aquatic plant growth. The program is in the early stage of development and has potential for inclusion of many lakes and waterways in the two States.

### Wisconsin

There is one active Section 205 project in the Wisconsin portion of the basin (Shell Lake). A Corps feasibility study for flood damage reduction at New Richmond, Wisconsin, was completed but no plan was acceptable to the city and no Federal action has been recommended. A small-boat harbor project at Hudson, Wisconsin, was deauthorized in 1986, and a levee project at Prescott, Wisconsin, is currently classified as inactive.

### 3. Future Corps Work

The locations or communities included in the following tabulation need Corps assistance in the future. The table shows the category, priority, and estimated cost of the work at each location. With a possible annual return of 1.5 times the investment for flood protection, these flood control projects could provide approximately \$12 million in annual benefits.

Project/ Location	Needs	Time Frame	Function and Benefit Category(1)	Relative Priority	Estimated Cost(2) (\$ millions)
<b>Functional Area: <u>Flood Control</u></b>					
Bassett Creek, Minneapolis, MN	Construct levee/ channel/tunnel flood control project.	1986 to 1991	1A	High	33.4
Black Bear- Miller Lakes, MN	Construct flood barrier (levee and control structure).	1986	1A	High	0.3

Project/ Location	Needs	Time Frame	Function and Benefit Category(1)	Relative Priority	Estimated Cost(2) (\$ millions)
Functional Area: <u>Flood Control</u> (Continued)					
Anoka, MN	Study, design, and construct flood damage re- duction project (levee).	1987 to 1990	1A	Medium	3.0
Bayport, MN	Study, design, and construct flood damage re- duction project (levee/road raise).	1985 to 1995	1A	Medium	4.0
St. Croix Beach, MN	Study, design, and construct flood damage re- duction project (levee).	1985 to 1995	1A	Medium	2.5
Headwaters Lakes, MN	Dam Safety Recon- naissance Reports, study, design, and repair/construct.	1985 to 1988	3A	Medium	6.5
Charlotte, Helene, Sandy, Beaver, Diann, Briggs, Pelican, and Cantlin Lakes in MN and Shell Lake, WI	Study, design, and construct lake stabilization projects.	1986 to 1990	1A	High	3.0
Headwaters Lakes, MN	Flood emergency action plans for five remaining headwater sites.	1985 to 1987	N/A	Medium	0.13
Small Flood Control Projects Regionwide	Study, design, and construct plans of improve- ment in flood damage in rural and urban areas.	1986 to 1990	1A	High	0.5/ year

Project/ Location	Needs	Time Frame	Function and Benefit Category(1)	Relative Priority	Estimated Cost(2) (\$ millions)
<b>Functional Area: <u>Water Supply/Water Quality</u></b>					
Mississippi River Basin	Control and progressively eradicate nuisance aquatic plant growth in basin lakes and waterways.	Continuous	6C	Low	0.3/ year
State of Minnesota	Federal emergency water inventory and planning under EO 11490.	1987	2C	High	0.2
<b>Functional Area: <u>Other</u></b>					
Section 14 studies region- wide, including Lake Andrusia (Beltrami Co.) and Itasca Co.	Provide for development of plans for the construction of bank protection projects that will protect essential public works.	Continuous	1A	High	0.4/ year

(1) Function is categorized as:

1. Flood Damage Reduction
2. Municipal - Industrial Water Supply
3. Commercial Navigation
4. Hydropower
5. Beach Erosion Control
6. Recreation

Benefits are categorized as:

- A. Benefit-cost ratio (BCR) expected to be greater than 1.0 at the current interest rate, considering benefits only from categories 1-4.
- B. BCR expected to be greater than 1.0 at the current interest rate, as long as some benefits are from categories 1-4.
- C. All other studies and projects.

(2) Costs were estimated using October 1986 price levels. They include Federal and non-Federal construction costs and are approximate.

Work to be done or future needs have not been identified in the following areas.

Functional Area: Commercial Navigation

Functional Area: Hydropower

Functional Area: Recreation/Beach Erosion

#### 4. Summary

The Mississippi River Headwaters area is environmentally sensitive, and the general feeling of area residents is one of preservation and protection of their existing environment. The area has its share of flood problems which are confined to the smaller communities and agricultural areas. These flood problems are being addressed under the Corps Small Projects Program or the National Flood Insurance Program, for the most part.

A September 1982 Mississippi River Headwaters study involved primarily the reservoir controlled 4,500 square miles of watershed drainage area that is a part of the 6,100-square-mile drainage area above Aitkin, Minnesota. However, a small flood control project for Black Bear-Miller Lakes in Crow Wing County, downstream of Aitkin, was recommended for further study under the Small Projects Program and is now under construction. The effect of regulating the six headwaters lakes was also evaluated for the Minneapolis-St. Paul SMSA (drainage area of 19,400 square miles).

High lake levels on more than 40 lakes in central Minnesota and northeastern Wisconsin are presenting significant flood concerns to existing developments. Immediate attention is being given to solving the problems quickly. Construction is underway at Lake Pulaski, Minnesota, and many more studies are ongoing under the Section 205 program.

Recreation is important to the economy of the Mississippi River Headwaters area, attracting millions of visitors to the area each year. At least one-fourth of the demand for outdoor recreation facilities in the region is for water related activities. The Corps-operated Headwaters Lakes of Winnibigoshish, Leech, Pokegama, Sandy, Pine River, and Gull experience over 8 million days of recreation use annually.

The Mississippi River Headwaters area has an abundant supply of natural lakes and rivers, including the Wild and Scenic St. Croix River system. More than 7 million acres of forest supports a great variety of wildlife. White-tailed deer and waterfowl provide excellent hunting, and the fishing opportunities attract many.

The enhancement and maintenance of recreation facilities on Corps owned land will further strengthen the economic viability of the upper headwaters area. The Headwaters Reservoirs are one of the most frequently cited destinations of transient recreationists in the State.

The major work to be accomplished seems to be finding solutions to the flood problems of individual communities identified under the National Flood Insurance Program and the Corps basin studies. The annual benefits from providing flood protection to the 14 areas previously identified could equal \$12 million annually. The flood control projects are needed to offset the damage and suffering caused by periodic inundation of residential and commercial properties in the affected areas. Other major items to be addressed are water supply and water quality problems of the Minneapolis-St. Paul SMSA which could develop in the future and the high water levels in troubled lake areas.

The Bassett Creek project involving downtown Minneapolis and outlying residential areas is expected to be under construction in fiscal years 1987 and 1988. This project was a new construction start for the St. Paul District in fiscal year 1985 and is one of only 44 projects in the Nation that have a signed Local Cooperation Agreement with the local sponsor that meets current administration cost-sharing guidelines (Agreement was signed June 28, 1986).



**STATEWIDE PROGRAMS  
EMERGENCY WATER SUPPLY PLANNING**

1. Description

Emergency water planning is being accomplished by the Corps of Engineers on a State-by-State basis. Executive Order 11490 is the current basis for the Federal Emergency Resource Management Program and assigns Federal planning responsibility to the Corps of Engineers for the Nation's water supply production. The Corps has developed a program to inventory water supply information in six major areas:

- Water demand and source.
- Water availability agreements (State law, etc.).
- Existing water supply emergency response network.
- Existing water supply preparedness planning.
- Analysis of water utility vulnerability to hazards.
- Demand for support resources such as chemicals and trained people.

The inventoried information will be made available to State emergency managers to harden their preparedness and response to water supply emergencies. Federal involvement in resolving a water supply emergency would only occur if the President or Congress determined that it exceeded the capabilities of the involved States. Water allocation would remain the responsibility of each State, except possibly in extreme national emergency conditions. However, the support resources needed to prepare and deliver the water are not controlled by an existing emergency allocation system and have historically been subject to demands for competing uses. Thus, the Federal Government is developing "standby" plans for emergency allocation of support resources during a widespread natural disaster or national security event such as mobilization for war.

2. Status of Corps Work

The Minnesota emergency water planning inventory began in October 1985 and will be completed by September 1987.

The Wisconsin inventory is scheduled to begin October 1986 and be completed September 1988.

Depending on the nationwide results of the State-by-State inventories, additional work may be programmed by the Office of the Chief of Engineers for the early 1990's.

END

8-87

DTIC