AD-A228 722

FILE COPY

GL-TR-90-0049
ENVIRONMENTAL RESEARCH PAPERS, NO. 1056

A Seismic/Acoustic Study of Low Altitude Air Blasts at Ft Devens, Massachusetts

JANET C. JOHNSTON

9 March 1990

Approved for public release; distribution unlimited.

DTIC
ELECTE
NOV 07 1990
S D
E

EARTH SCIENCES DIVISION
PROJECT 2309
GEOPHYSICS LABORATORY
HANSCOM AFB, MA 01731-5000

90 11 7 021

This technical report has been reviewed and is approved for publication.

JAMES LEWKOWICZ
Earth Sciences Division

FOR THE COMMANDER

DONALD H. ECKHARDT
Division Director

This report has been reviewed by the ESD Public Affairs (PA) and is releasable to the National Technical Information Service (NTIS).

Qualified requestors may obtain additional copies from the Defense Technical Information Center. All others should apply to the National Technical Information Center.

If your address has changed, or if you wish to be removed from the mailing list, or if the addressee is no longer employed by your organization, please notify GL/IMA, Hanscom AFB, MA 01731-5000. This will assist us in maintaining a current mailing list.

Do not return copies of this report unless contractual obligations or notices on a specific document requires that it be returned.

UNCLASSIFIED
SECURITY CLASSIFICATION OF THIS PAGE

REPORT DOCUMENTATION PAGE

Form Approved
OMB No. 0704-0188

1a. REPORT SECURITY CLASSIFICATION Unclassified	1b. RESTRICTIVE MARKINGS
2a. SECURITY CLASSIFICATION AUTHORITY	3. DISTRIBUTION / AVAILABILITY OF REPORT Approved for public release; Distribution unlimited
2b. DECLASSIFICATION / DOWNGRADING SCHEDULE	
4. PERFORMING ORGANIZATION REPORT NUMBER(S) GL-TR-90-0049 ERP, No. 1056	5. MONITORING ORGANIZATION REPORT NUMBER(S)
6a. NAME OF PERFORMING ORGANIZATION Geophysics Laboratory 6b. OFFICE SYMBOL (If applicable) LWH	7a. NAME OF MONITORING ORGANIZATION
6c. ADDRESS (City, State, and ZIP Code) Hanscom AFB Massachusetts 01731-5000	7b. ADDRESS (City, State, and ZIP Code)
8a. NAME OF FUNDING / SPONSORING ORGANIZATION 8b. OFFICE SYMBOL (If applicable)	9. PROCUREMENT INSTRUMENT IDENTIFICATION NUMBER
8c. ADDRESS (City, State, and ZIP Code)	10. SOURCE OF FUNDING NUMBERS

PROGRAM ELEMENT NO.	PROJECT NO.	TASK NO.	WORK UNIT ACCESSION NO.
61102F	2309	G2	05

11. TITLE (Include Security Classification)
A Seismic/Acoustic Study of Low Altitude Air Blasts at Ft. Devens, Massachusetts

12. PERSONAL AUTHOR(S)
Johnston, J.C.

13a. TYPE OF REPORT	13b. TIME COVERED	14. DATE OF REPORT (Year, Month, Day)	15. PAGE COUNT
Scientific, Final	FROM _____ TO _____	1990 March 9	90

16. SUPPLEMENTARY NOTATION

17. COSATI CODES			18. SUBJECT TERMS (Continue on reverse if necessary and identify by block number)
FIELD	GROUP	SUB-GROUP	Seismic/Acoustic, Seismic Detection, Aerial Blasts, Aerial Explosions, Air Blasts,

19. ABSTRACT (Continue on reverse if necessary and identify by block number)

On 5 May 1986, 3 packages of TNT were detonated 100 ft in the air above the Turner Drop Zone at Ft. Devens, Massachusetts. The aerial explosions were recorded by seismic and acoustic sensors over 2 linear arrays that covered the distance range from 0 to 1000 meters. One array was installed over flat topography, while the other was installed across a hill with 80 ft of relief. The goal of the experiment was to examine the response of the ground and the air to a unit impulse. Although recording of the higher frequencies generated by the blasts was limited by the sampling rate capability of the equipment (100 and 200 samples/sec) it was clear that the hill produced a sheltering effect. Considerable transverse motion appeared in the records. Reduced time plots revealed a propagation speed of 0.35 km/sec corresponding primarily to an airwave induced seismic signal, although some seismic precursors are evident. The ratio of peak seismic velocity to pressure ranged from 10^{-4} cm/sec/Pa for the line that transversed the hill to 10^{-5} cm/sec/Pa for the flat array. The experiment should be repeated in the same area during different seasonal coverings (snow and ice) and extended to areas with more complex topography and different vegetation.

20. DISTRIBUTION/AVAILABILITY OF ABSTRACT ☐ UNCLASSIFIED/UNLIMITED ☐ SAME AS RPT. ☐ DTIC USERS	21. ABSTRACT SECURITY CLASSIFICATION Unclassified
22a. NAME OF RESPONSIBLE INDIVIDUAL Janet C. Johnston	22b. TELEPHONE (Include Area Code) (617) 377-3767 22c. OFFICE SYMBOL GL/LWH

DD FORM 1473, JUN 86 Previous editions are obsolete.

SECURITY CLASSIFICATION OF THIS PAGE
UNCLASSIFIED

.0000

In future experiments the position of the air blasts should be varied to facilitate discrimination of paths to the receivers. The results could be extrapolated to an extended, continuous source such as a low flying aircraft or cruise missile.

Preface

The author thanks the many people whose cooperation made this experiment possible. These include Ken Dallas, who coordinated balloon support, Bob Reinke and Al Leverett from the Weapons Laboratory, all Solid Earth Geophysics Branch personnel who helped install the equipment and students and other last minute assistants; Katharine Kadinsky-Cade, Joe Sabeni, Janet Oliveira-Jones and Dave Shorter. Also, locations were surveyed by Ted Writanen (formerly of the Geodesy and Gravity Branch) and Lee Stevens of GL did a fine job of photography as well as digging holes.

A special thanks goes to SMSgt Roger Sands (Geodesy and Gravity Branch) without whose assistance the experiment would not have been possible.

The author benefited from many helpful discussions of seismo-acoustic interaction with James C. Battis of the Solid Earth Geophysics Branch (GL).

Thank you also to John Cipar (Solid Earth Geophysics Branch, GL) and James C. Battis for reviewing this manuscript.

DTIC COPY INSPECTED

Accession For	
NTIS GRA&I	X
DTIC TAB	☐
Unannounced	☐
Justification	
By	
Distribution/	
Availability Codes	
Dist | Avail and/or Special	
A-1	

Contents

1. INTRODUCTION 1
2. GENERAL GEOLOGIC SETTING AND TOPOGRAPHIC INFORMATION 2
3. SEISMO-ACOUSTIC ARRAY 2
4. ANALYSIS AND INTERPRETATION 6
5. DISCUSSION 57

REFERENCES 59

APPENDIX A: EQUIPMENT PARAMETERS 61

APPENDIX B: X- AND Y-LINE PROPERTIES 63

APPENDIX C: AMPLITUDE SPECTRA FOR SELECTED SEISMOGRAMS 73

Illustrations

1.	Structural Dislocations in Eastern Massachusetts (Modified from Castle et al, 1976)	3
2.	Site Map with Topographic Contours	4
3.	X- and Y-Line	5
4.	Seismograms - X-Line	7-23
5.	Seismograms - Y-Line	24-30
6.	Maximum Amplitude vs Distance - X-Line	32
7.	Maximum Amplitude vs Distance - Y-Line	33
8.	Particle Motion Plots	35-40
9.	Ideal Blast Wave (Modified from Baker, 1973)	41
10.	Possible Acoustic Wave Reflective Sources	42
11.	X-Line Record Section	43-45
12.	Y-Line Record Section	46-48
13.	Air Wave Geometry	49
14.	Pressure Sensor Data - X-Line	50-52
15.	Pressure Sensor Data - Y-Line	53-55

Tables

1.	Station Location Data	6
2.	Ratio of Peak Vertical Seismic Motion to Peak Pressure	56
A-1.	Clock Correction Data	61
A-2.	Pressure Sensor Calibration Data	62
A-3.	Recorder, Seismometer & Pressure Sensor List	62
B-1.	Seismometer Constants (X-Line Properties)	65-66
B-2.	DCS-302 Recorder Constants (X-Line Properties)	67-68
B-3.	Seismometer Constants (Y-Line Properties)	70
B-4.	DCS-302 Recorder Constants (Y-Line Properties)	71

A Seismic/Acoustic Study of Low Altitude Air Blasts at Ft Devens, Massachusetts

1. INTRODUCTION

On 5 May 1986, three packages of dynamite, two 5-pound bundles and on 10-pound bundle, were detonated in the Turner Drop Zone area on Fort Devens Army Base in eastern Massachusetts. The packages were suspended approximately 100 feet in the air by balloon. The ground motions and airwaves resulting from the three separate shots were recorded by a digital array consisting of 10 seismic and 9 acoustic stations. A crew of 25 scientists, engineers, and technicians from the Earth Sciences Division, Aerospace Instrumentation Division (balloon support) of the Geophysics Laboratory, and the Civil Engineering Research Division of the Weapons Laboratory assembled and installed the equipment in one day at the Turner Drop Zone.

The goal of this experiment was to examine the response of the ground to what may be considered essentially a unit impulse. The results may be then extrapolated to an extended, continuous source such as a low flying aircraft or a cruise missile. The experiment was designed to be repeated in the same area during different seasonal coverings (snow and ice) and extended to areas of more complex topography, terrain and differing vegetation.

(Received for publication 20 February 1990)

2. GENERAL GEOLOGIC SETTING AND TOPOGRAPHIC INFORMATION

Fort Devens lies between the Essex Fault and the Pine Hill Fault in northeastern Massachusetts (Figure 1). The Essex Fault is a regionally developed, east-northeast trending dislocation that separates the Merrimac Group on the north and west from a possibly Precambrian and generally much more highly metamorphosed terrain on the south and east.[1] The Pine Hill Fault generally marks the boundary between the Merrimac Group and Worcester Phyllite. The Merrimac Group consists of layered schists and gneisses of probable Ordovician-Silurian age.[2] Also, the Ayer granite (Ordovician) has been mapped in the quadrangle.[1] As with all of central and eastern Massachusetts, the structural characteristics result from a long and complex tectonic history. The drop zone is a relatively flat open field with a hill of 80-ft relief in its northeast corner. Both the field and the hill lack significant vegetation. There were a few trees and a covering of grass. The soil was rocky and some large boulders were apparent on the north side of the hill. The edge of a wooded zone ran north-south about 75 meters from ground zero. In the immediate area of the experiment, (see topographic map, Figures 2 & 3)[3], it was possible to lay out a relatively flat east-west profile (X-line) in contrast to a north-south profile (Y-line) that stretched over a hill with a relief of 80-ft (25 m). These profiles and station locations, as well as the shot position in the air, were folded onto two dimensions in Figure 3.

3. SEISMO-ACOUSTIC ARRAY

The three-component seismic ground motions and air pressures from the blasts were recorded digitally on an array consisting of two approximately radial profiles (Figure 3). One profile ran approximately north of the shots (Y-line), the other approximately west (X-line) of the shots. The shot point is referred to as "ground zero" for the remainder of this report. The X-line consisted of six 3-component seismic and pressure stations, and the Y-line consisted of four 3-component seismic stations and three pressure stations (at station locations: Y1, Y2, Y3).

Timing was accomplished by setting all the recorder clocks to a master clock before the first shot. Recorder clock offsets were measured with respect to a single recorder after the experiment (Appendix A, Table A-1). Geospace HS-10 seismometers with a natural period at 1 Hz and Sprengnether S-6000 seismometers with a natural period of 2 Hz were connected to the Terra Technology DCS-302 seismic recorders. The seismometers were buried in shallow holes to minimize wind noise. Pressure was recorded by Model MLR pressure transducers (±0.5 PSI full scale and ±1.5 PSI full scale). For some of the stations, in-ground calibration tests were run as teardown time permitted. Recorder/seismometer pairs were calibrated in the laboratory, as were all the pressure

---

1. Castle, R.O., Dixon, M.R., Grew, E.S., Griscom, A., and Zietz, I. (1976) *Structural Dislocations in Eastern Massachusetts*, Geological Survey Bulletin 1410, U.S. Government Printing Office, Washington, DC.
2. Van Diver, B.B. (1987) Roadside Geology of Vermont and New Hampshire, Mountain Press Publishing Company, Missoula, pp.1-29.
3. United States Army Forces Command, 584th Engineer Company (Cartographic), 30th Engineer Battalion (Topographic) (Army), Fort Belvoir, VA 22060, (Feb, 1986) Fort Devens Special Map, edition 2-DMATC, Series V8145.

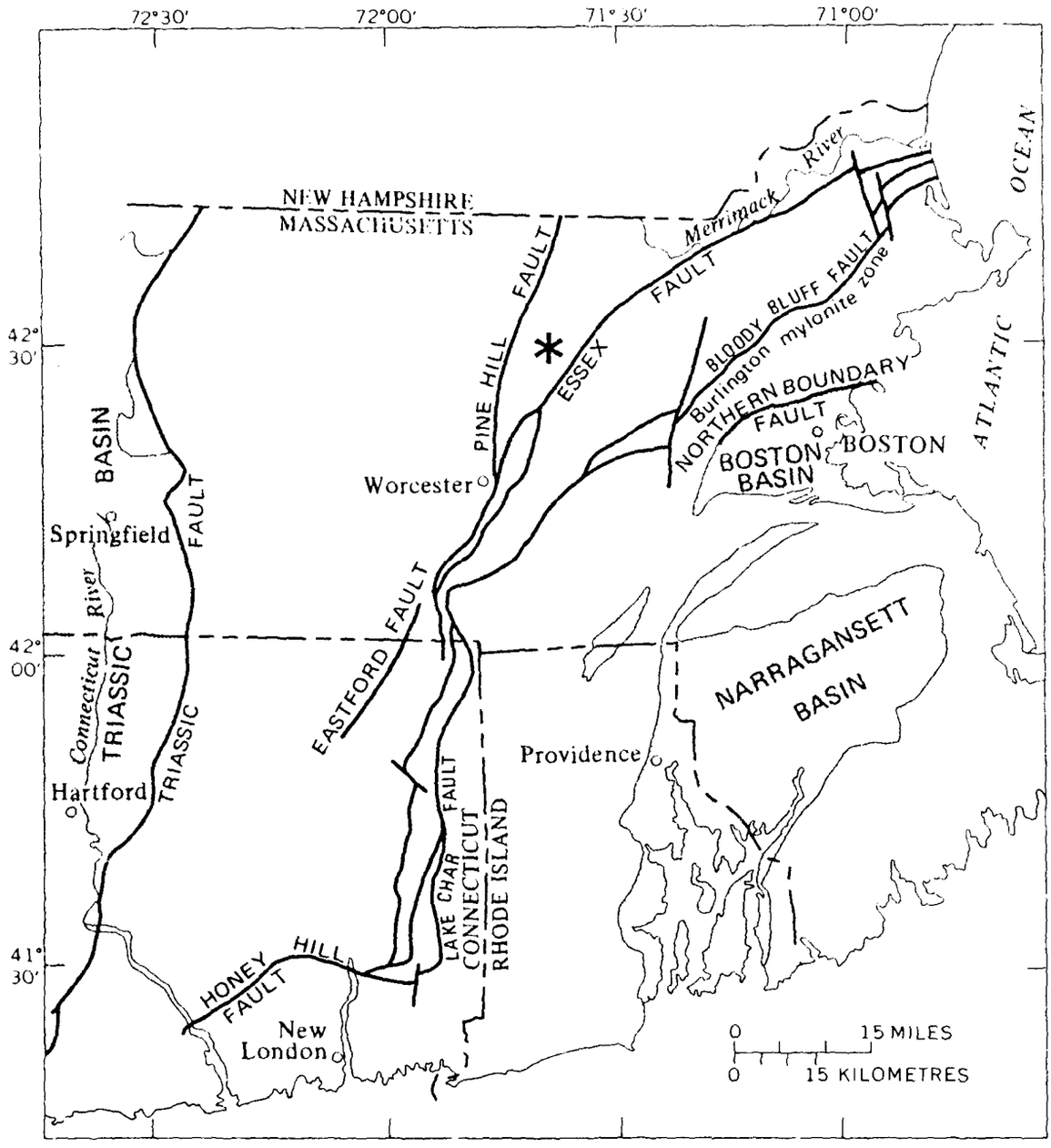

*** Location of**
Fort Devens, Turner Drop Zone

Figure 1. Structural Dislocations in Eastern Massachusetts (Modified from Castle et al, 1976)

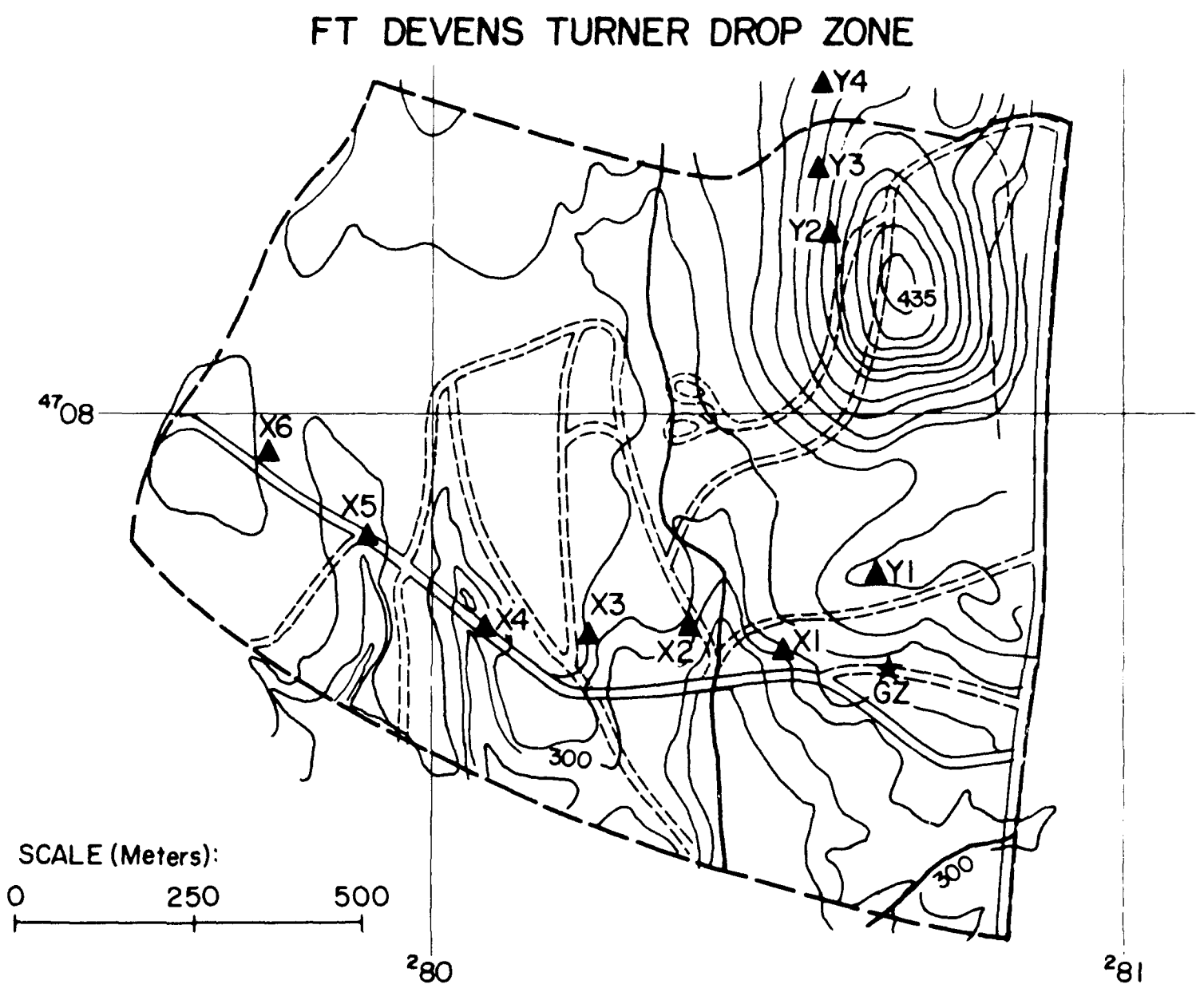

Figure 2. Site Map with Topographic Contours

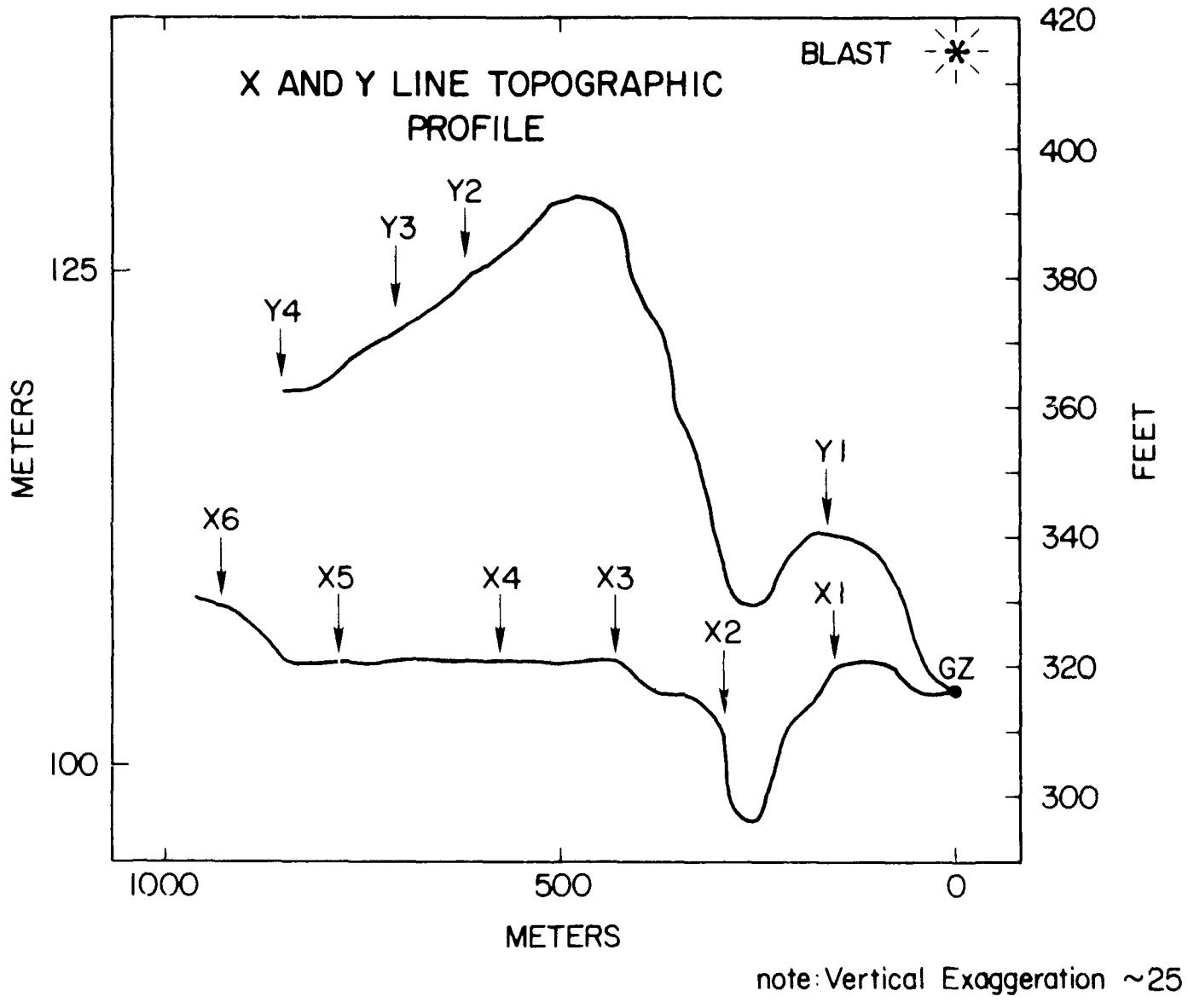

Figure 3. X- and Y-Line

transducers (Appendix A, Table A-2). The Terra Technology DCS-302 recorders used cassette tapes to record the signals. For the majority of the stations the recorders were triggered remotely using cables. Some stations were set on trigger manually a few seconds before shot times.

The shots were recorded at either 200 samples per second or 100 samples per second. Table A-3, in Appendix A contains information on sampling rates for each station and Appendix B contains additional information on the instruments for the X- and Y-lines. The response of the recorder's amplifier is flat from DC to the anti-aliasing filter cut-off frequency of 30 Hz or 70 Hz. Above that cut-off frequency, the response rolls off at 6 dB per octave using a 6-pole Butterworth filter. The recorders that were attached to seismometers were set at automatic gain ranging; the recorders attached to the pressure sensors were set to fixed gain.

4. ANALYSIS AND INTERPRETATION

Table 1 lists distances to ground zero and azimuths for each station. The seismogram recordings

Table 1. Station Location Data

Map Symbol	Station	Distance to G.Z. (Meters)	Map Elev. (Meters)	Bearing from G.Z. (Magnetic)	Back Azimuth
Y1	FDY1	147.218	105.156	00°	180°
Y2	FDY2	643.433	123.444	00°	180°
Y3	FDY3	744.626	117.348	00°	180°
Y4	FDY4	850.697	114.300	15°	192°
G.Z.	Porta Corder	0	97.536		
X1	FDX1	160.325	94.488	305°	125°
X2	FDX2	309.677	91.44	305°	125°
X3	FDX3	445.008	96.012	280°	100°
X4	FDX4	593.750	94.488	295°	115°
X5	FDX5	742.493	97.536	300°	120°
X6	FDX 6	891.235	97.536	305°	125°

were rotated into radial and transverse components. Figures 4 and 5 display all the seismic waveforms from the X- and Y-line respectively in order of station location. Amplitude spectra were computed for vertical components and can be found in Appendix C. In Figures 4 and 5, the numbers positioned on the right sides of the plots give the maximum amplitude of the signal in cm/sec. The high frequency background on station FDX1 and FDY2 for all shots resulted from a malfunction internal to the recorder. The very long period motion at station FDX1 radial component is probably a ground roll phenomenon. FDX1 was one of the closest stations to the shots at 160 m. However, this

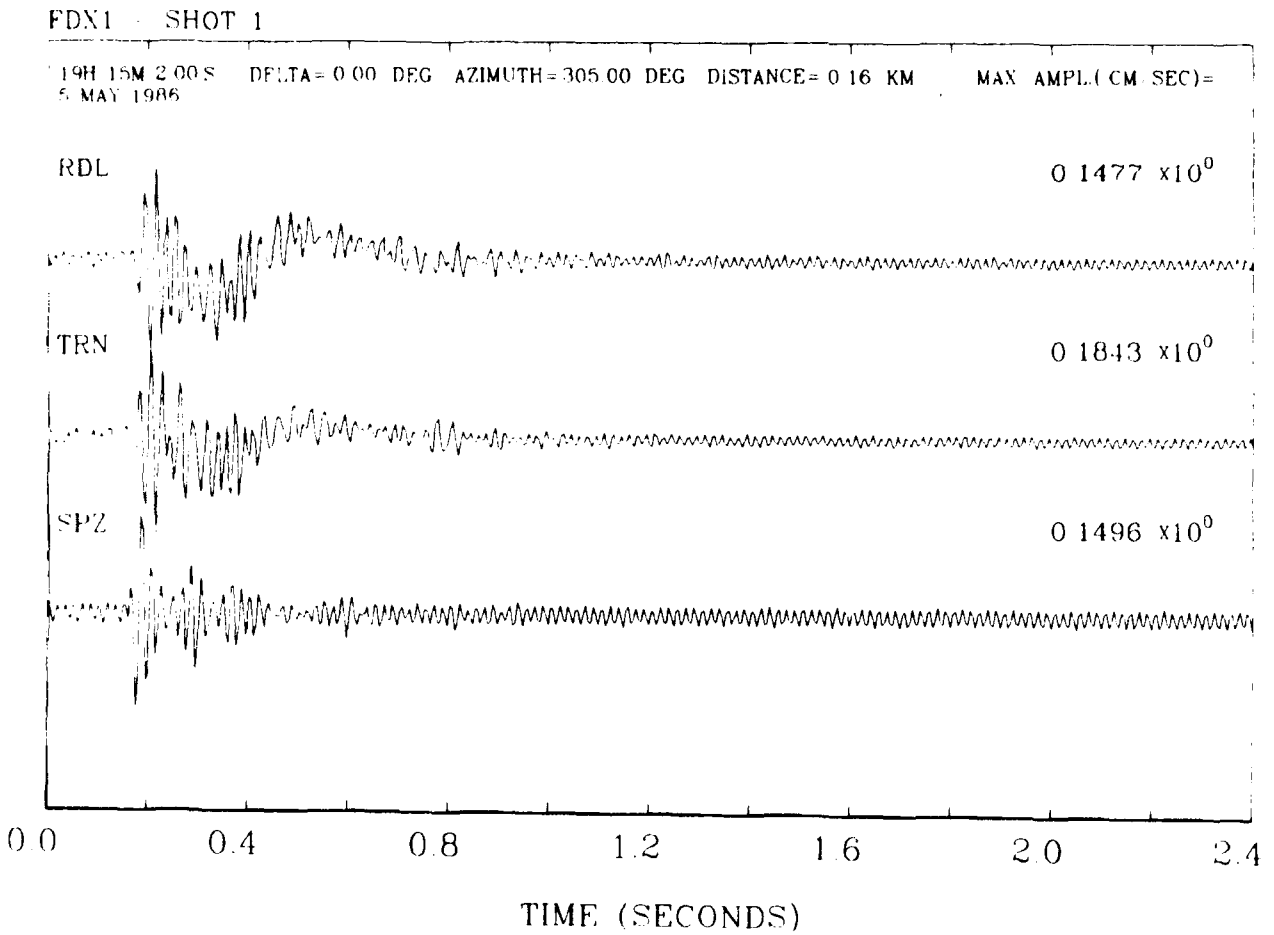

11-JUL-88 13-59-12

Figure 4. Seismograms - X-Line

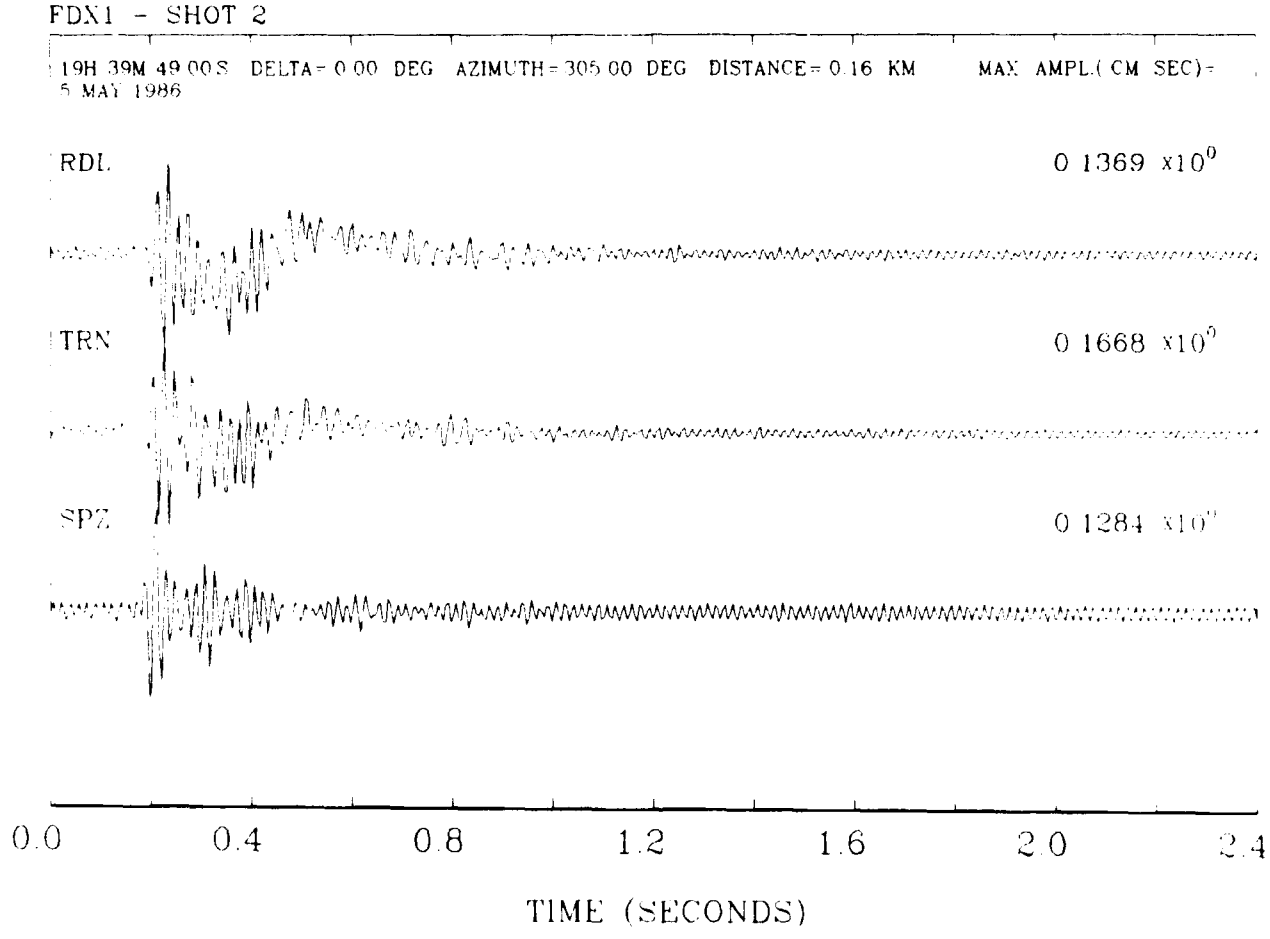

Figure 4. Seismograms - X-Line (Cont'd)

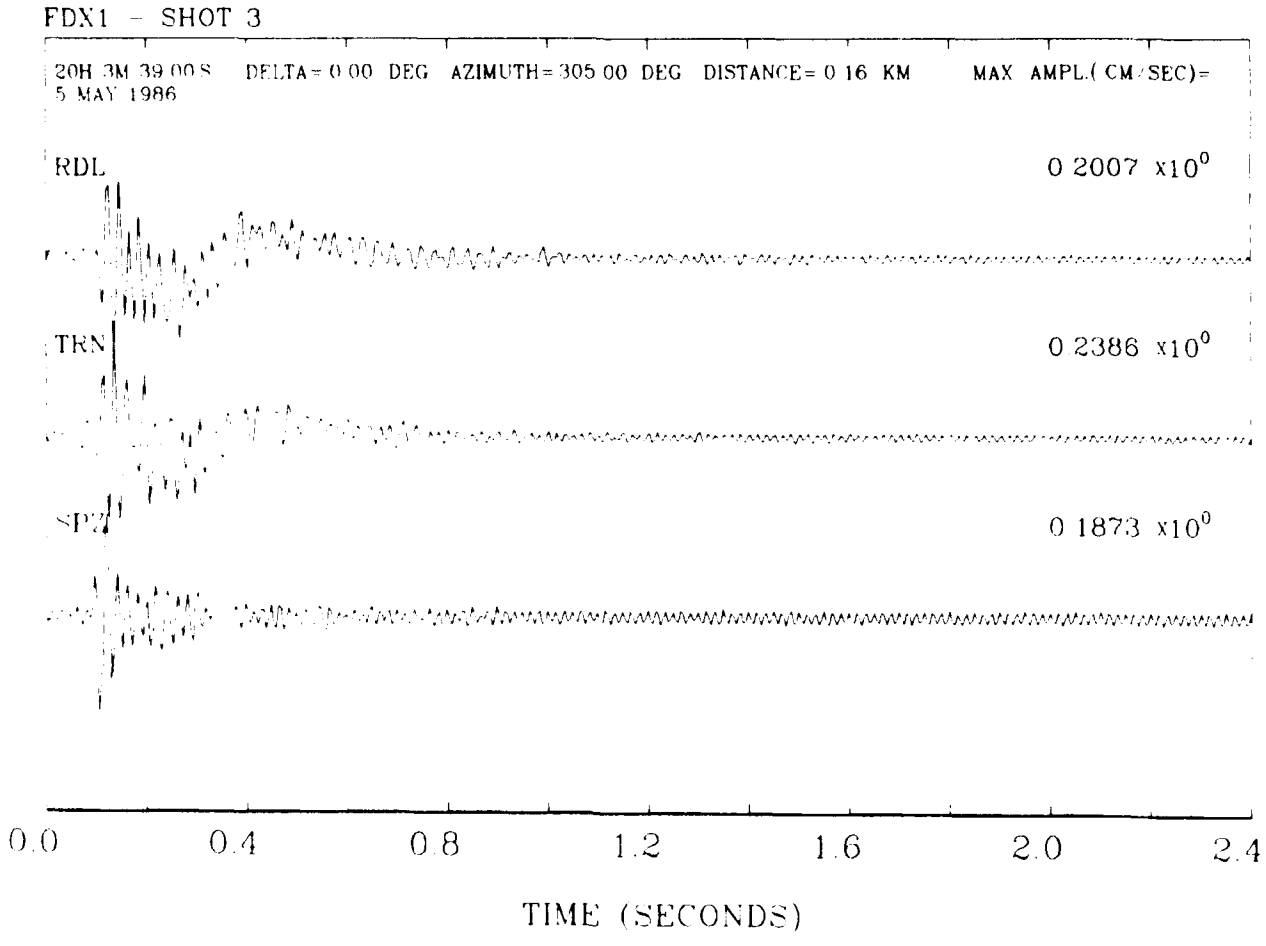

11-JUL-88 14:01:19

Figure 4. Seismograms - X-Line (Cont'd)

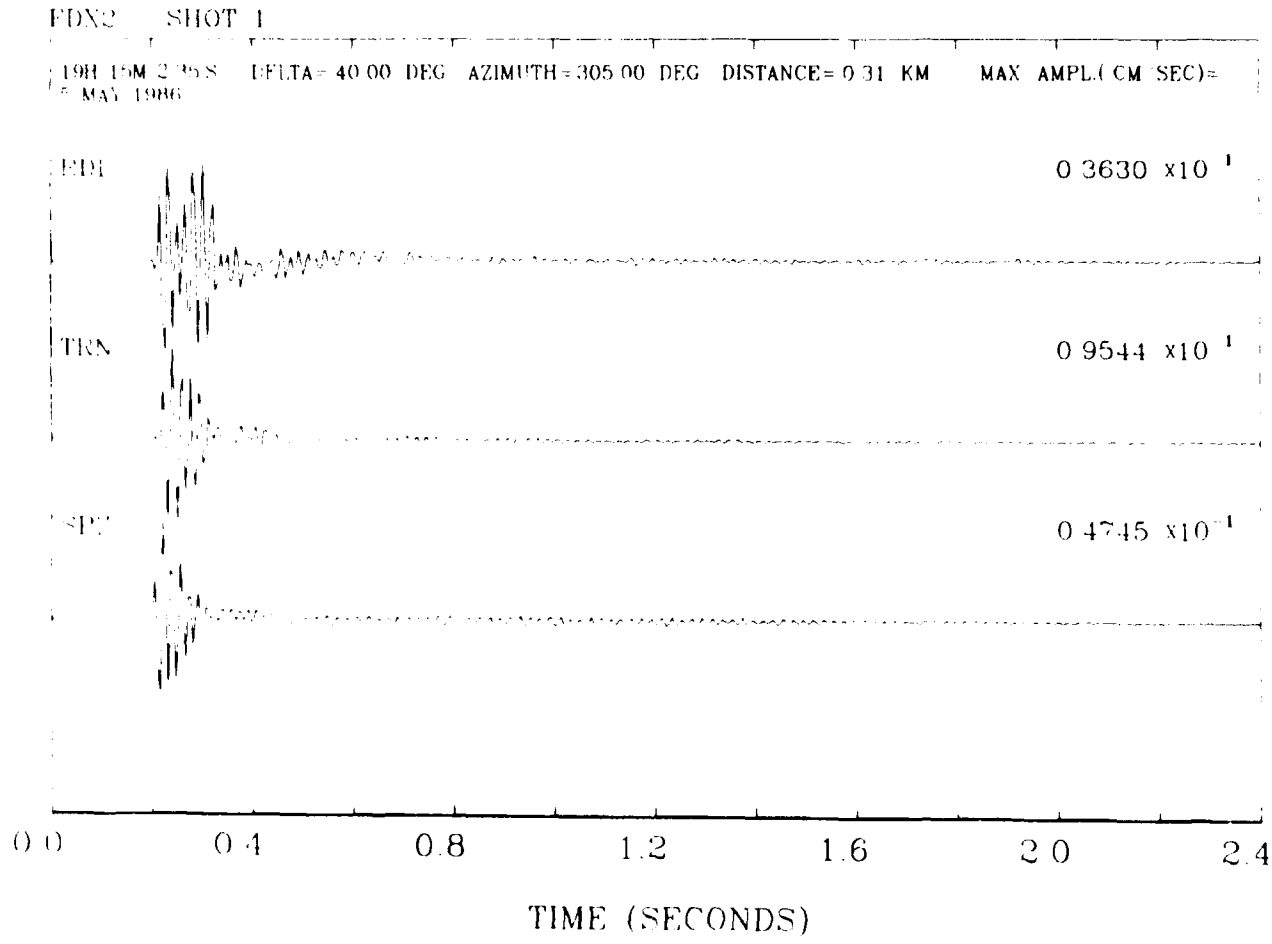

Figure 4. Seismograms - X-Line (Cont'd)

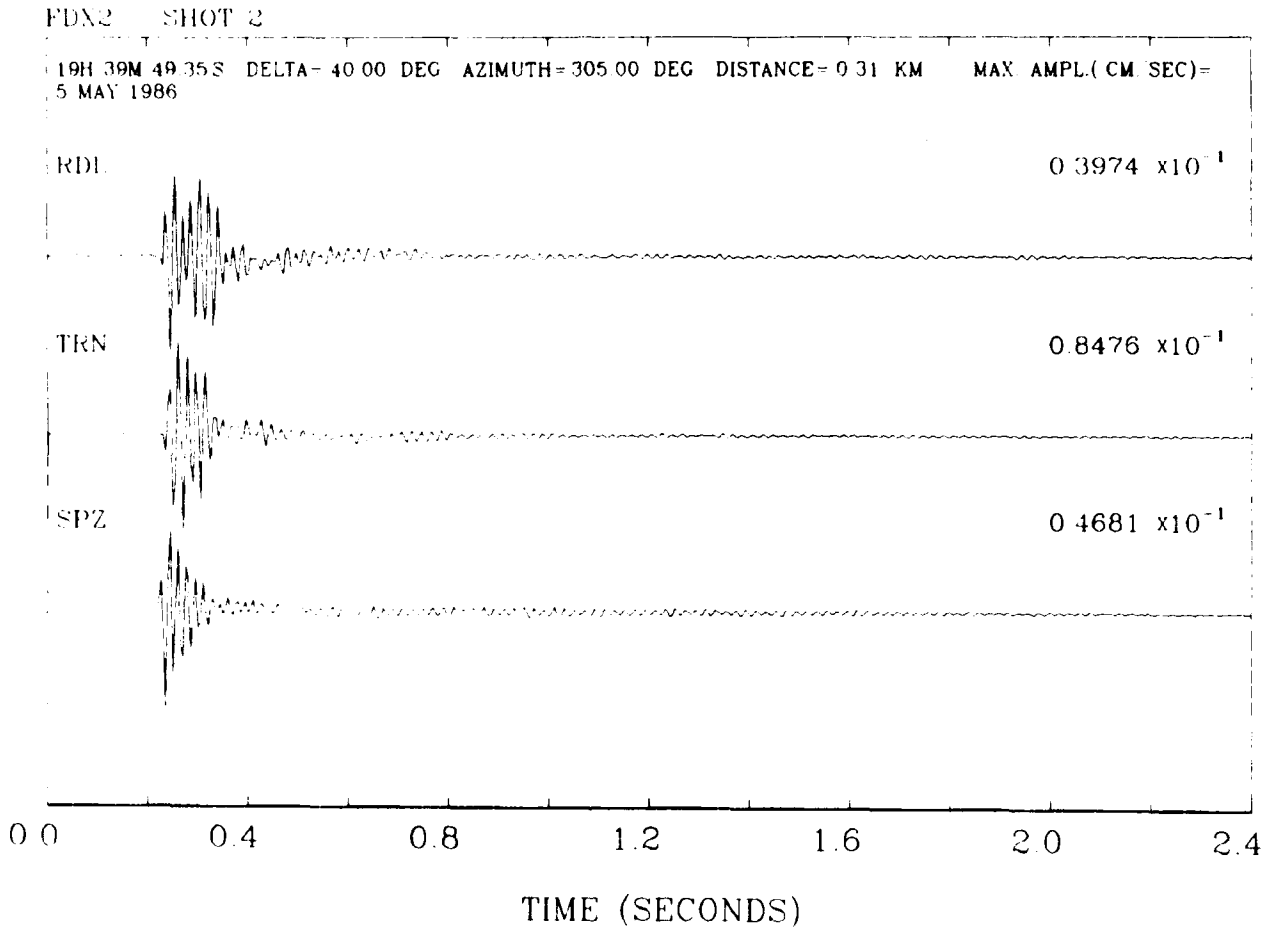

Figure 4. Seismograms - X-Line (Cont'd)

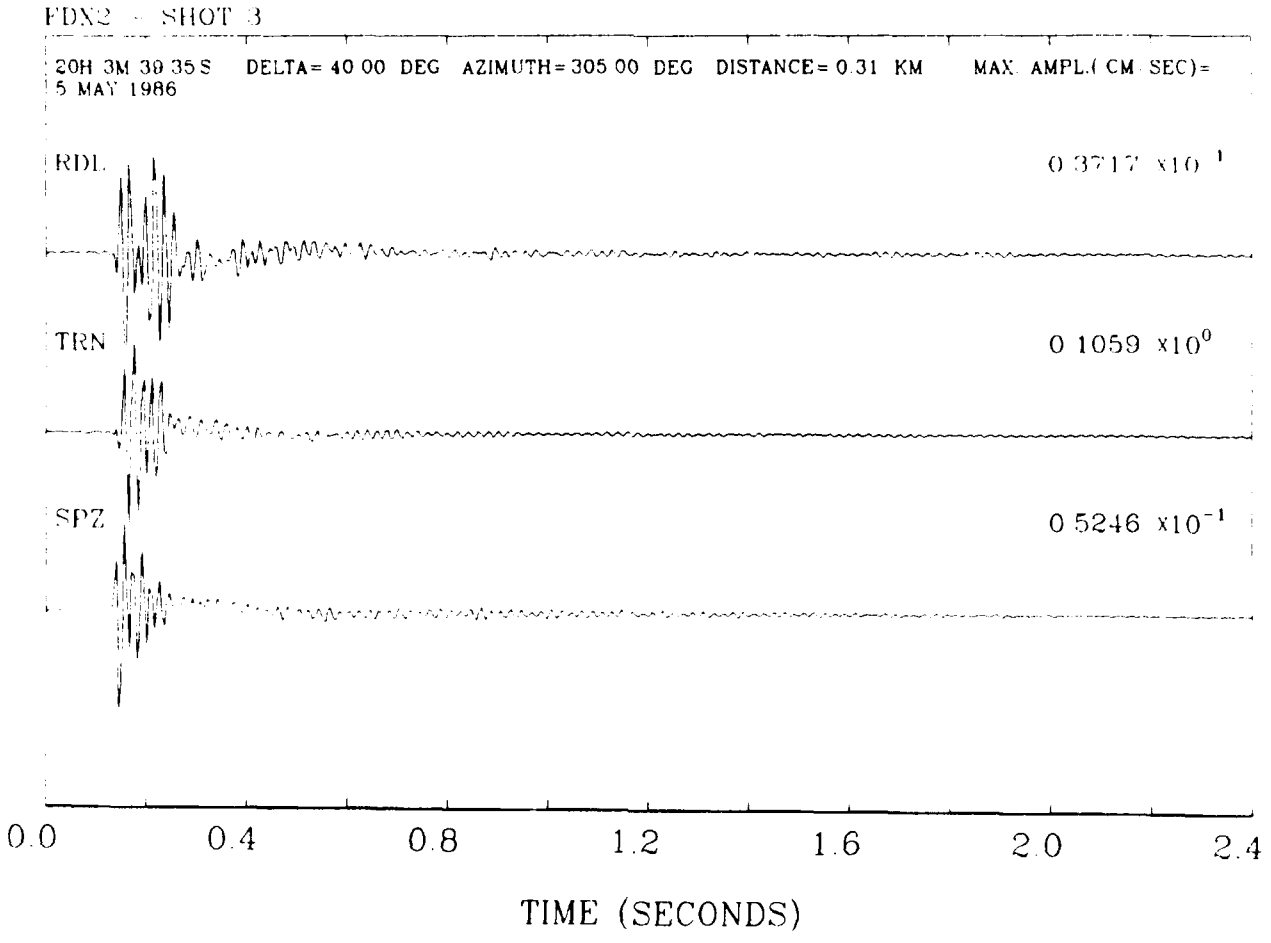

11-JUL-88 14-04-29

Figure 4. Seismograms - X-Line (Cont'd)

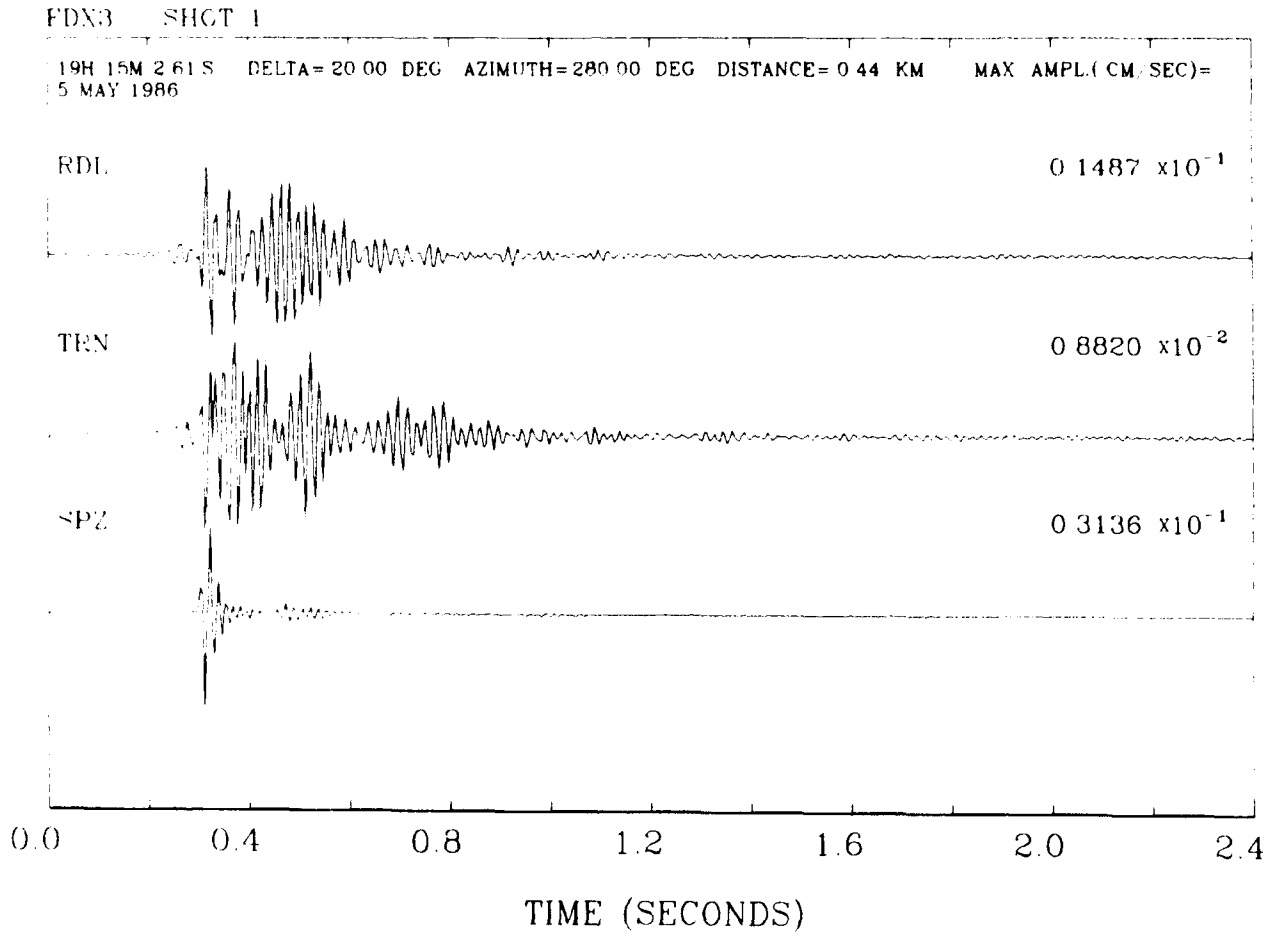

11-JUL-88 14-06-05

Figure 4. Seismograms - X-Line (Cont'd)

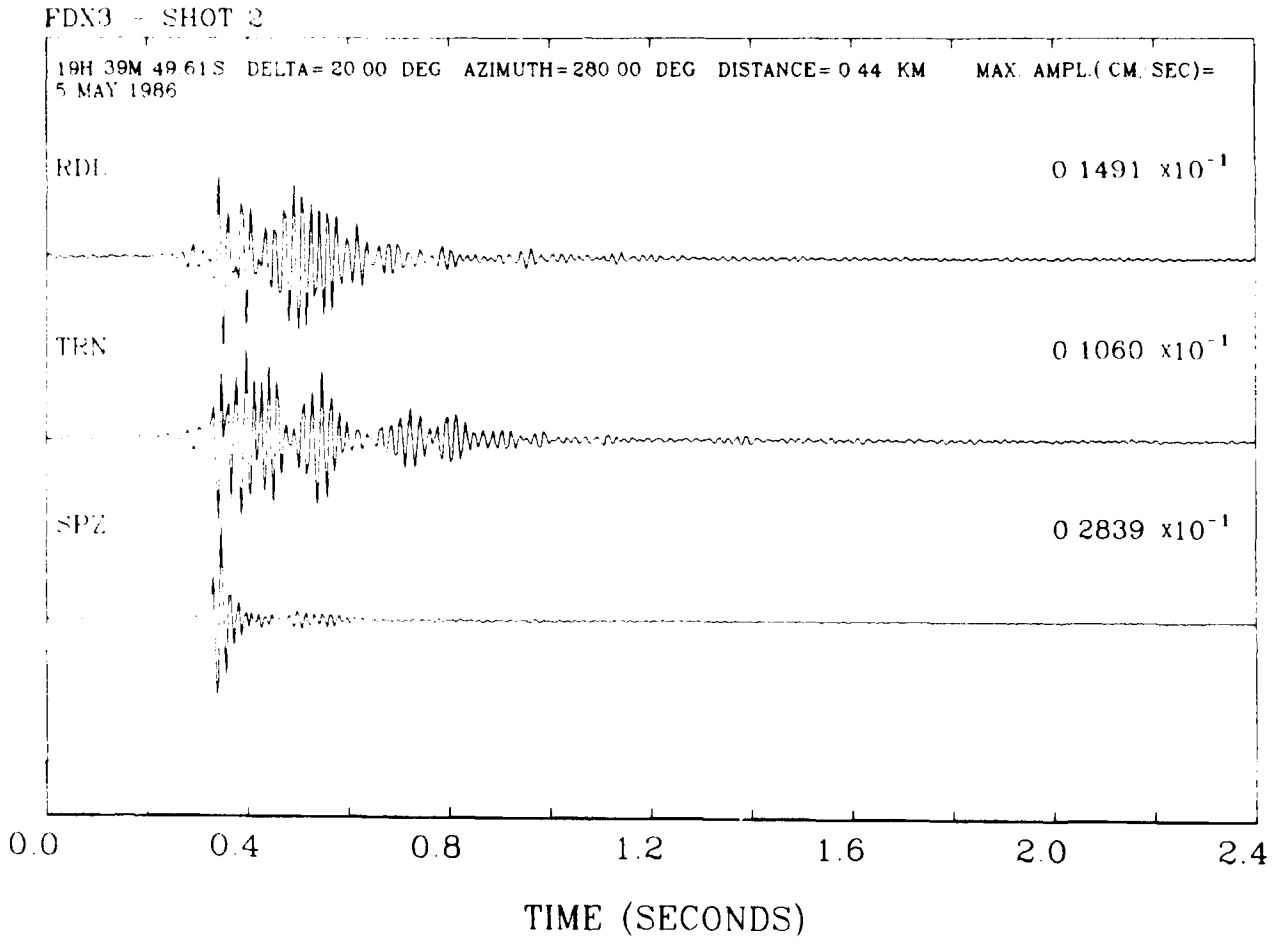

11-JUL-88 14-07-13

Figure 4. Seismograms - X-Line (Cont'd)

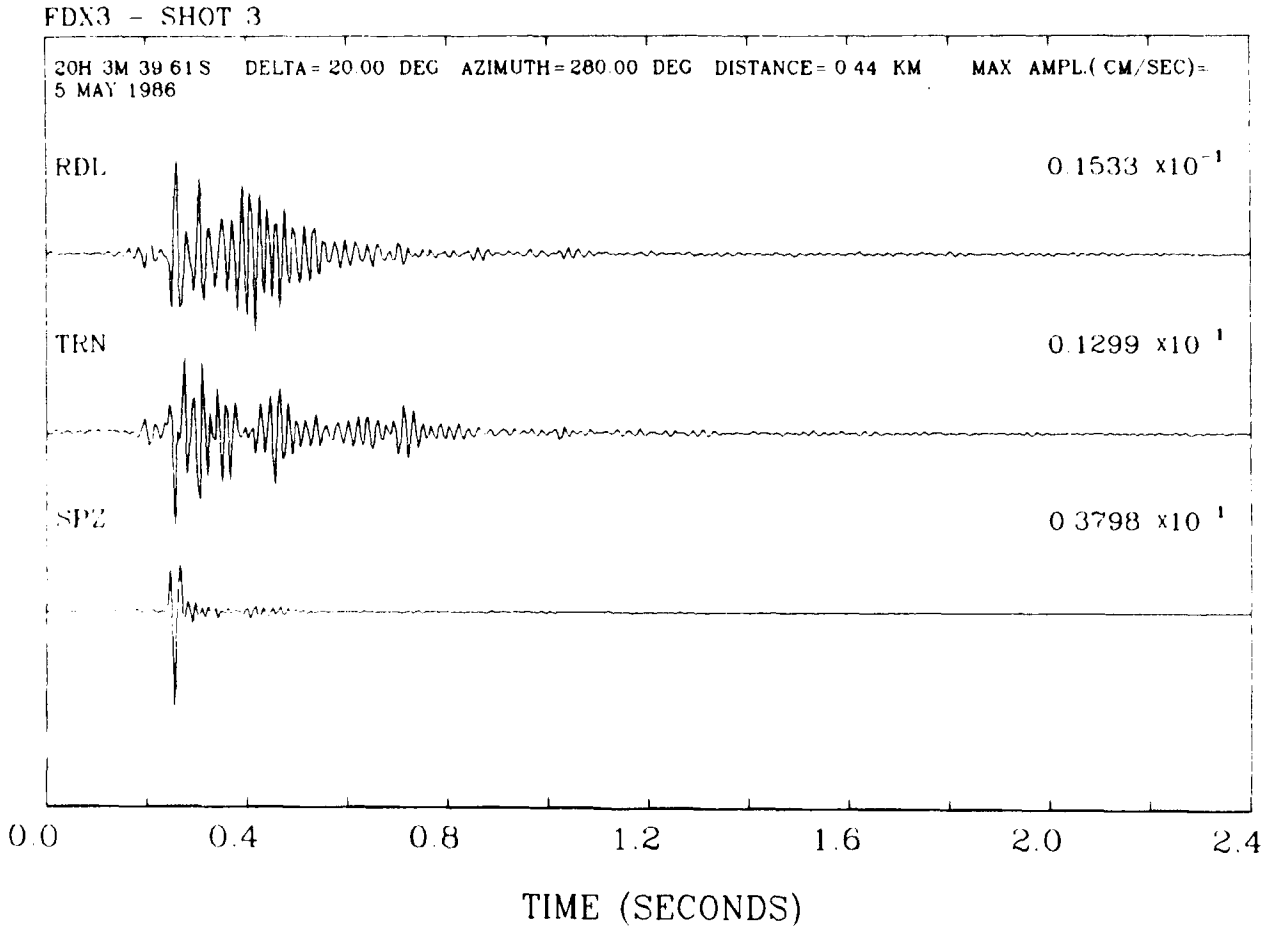

11-JUL-88 14-08-22

Figure 4. Seismograms - X-Line (Cont'd)

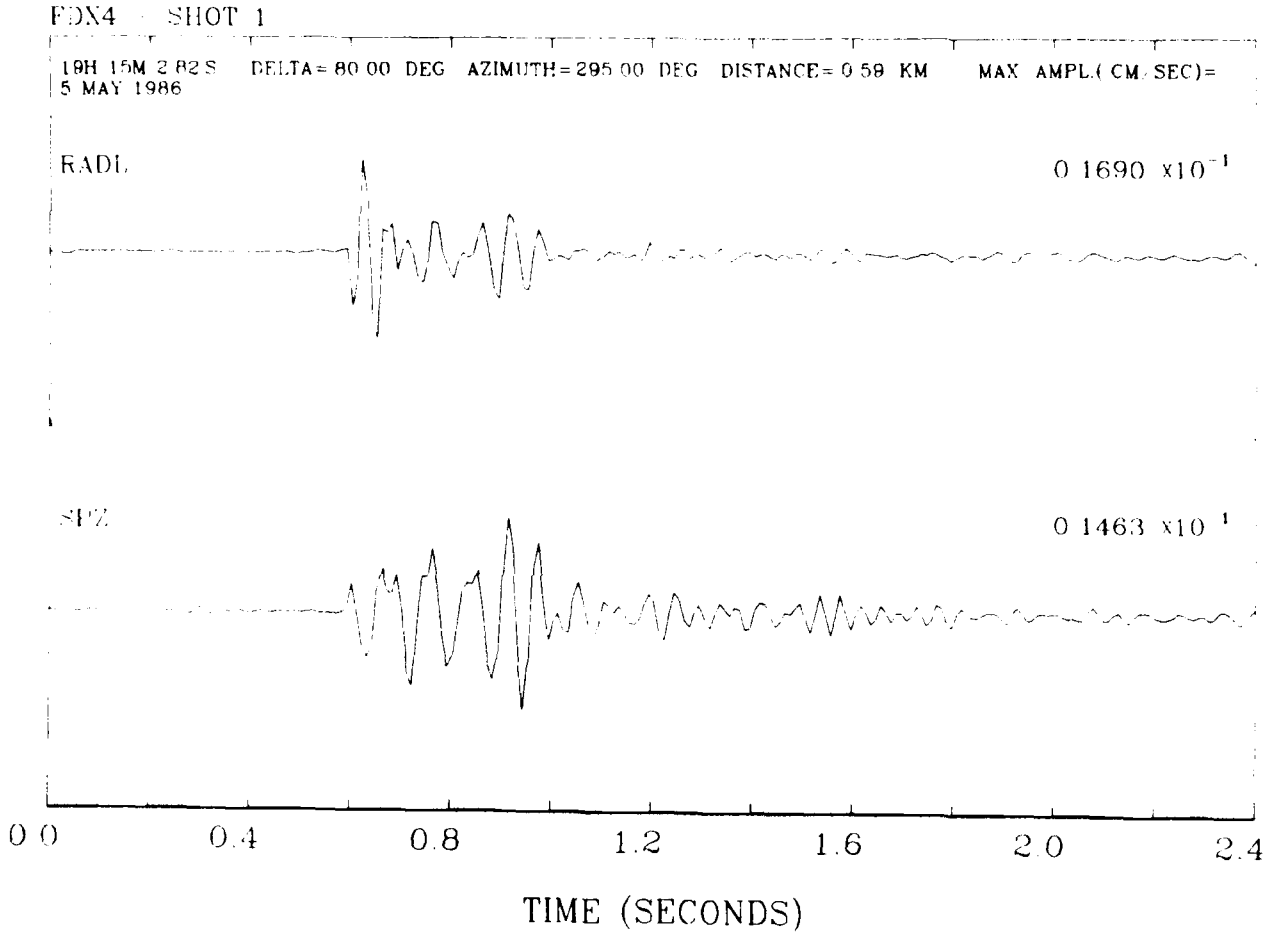

Figure 4. Seismograms - X-Line (Cont'd)

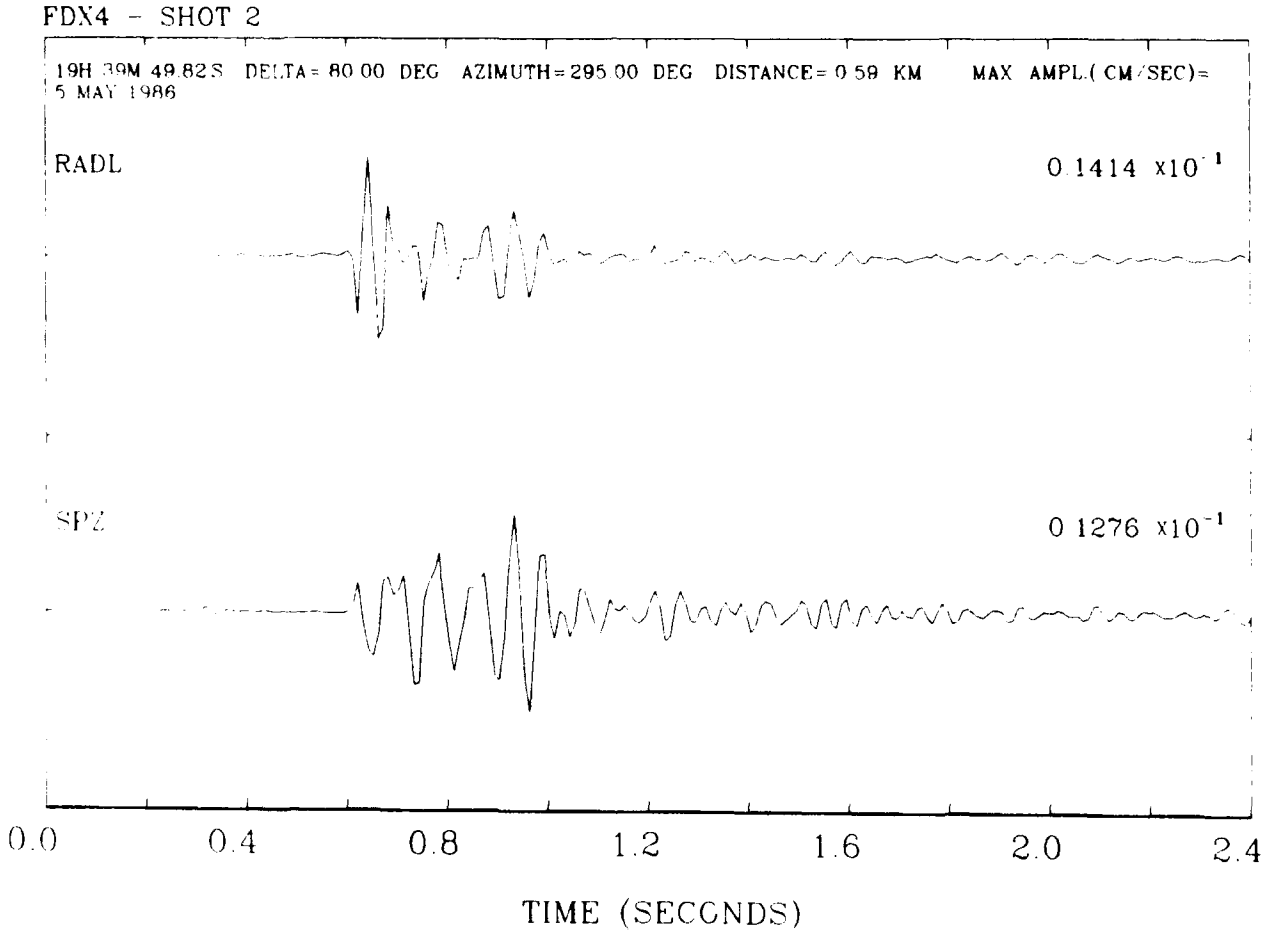

Figure 4. Seismograms - X-Line (Cont'd)

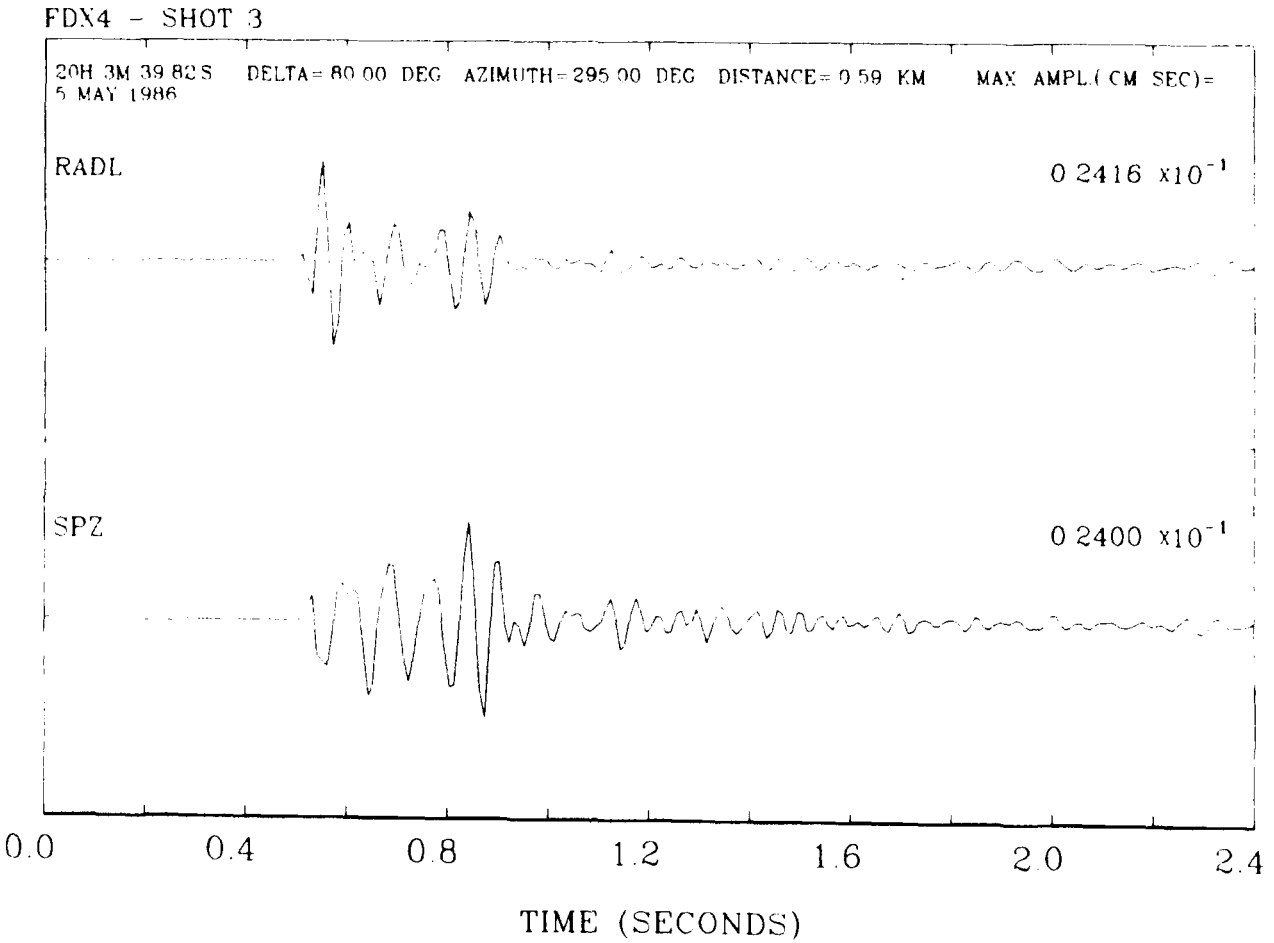

11-JUL-88 14-11-50

Figure 4. Seismograms - X-Line (Cont'd)

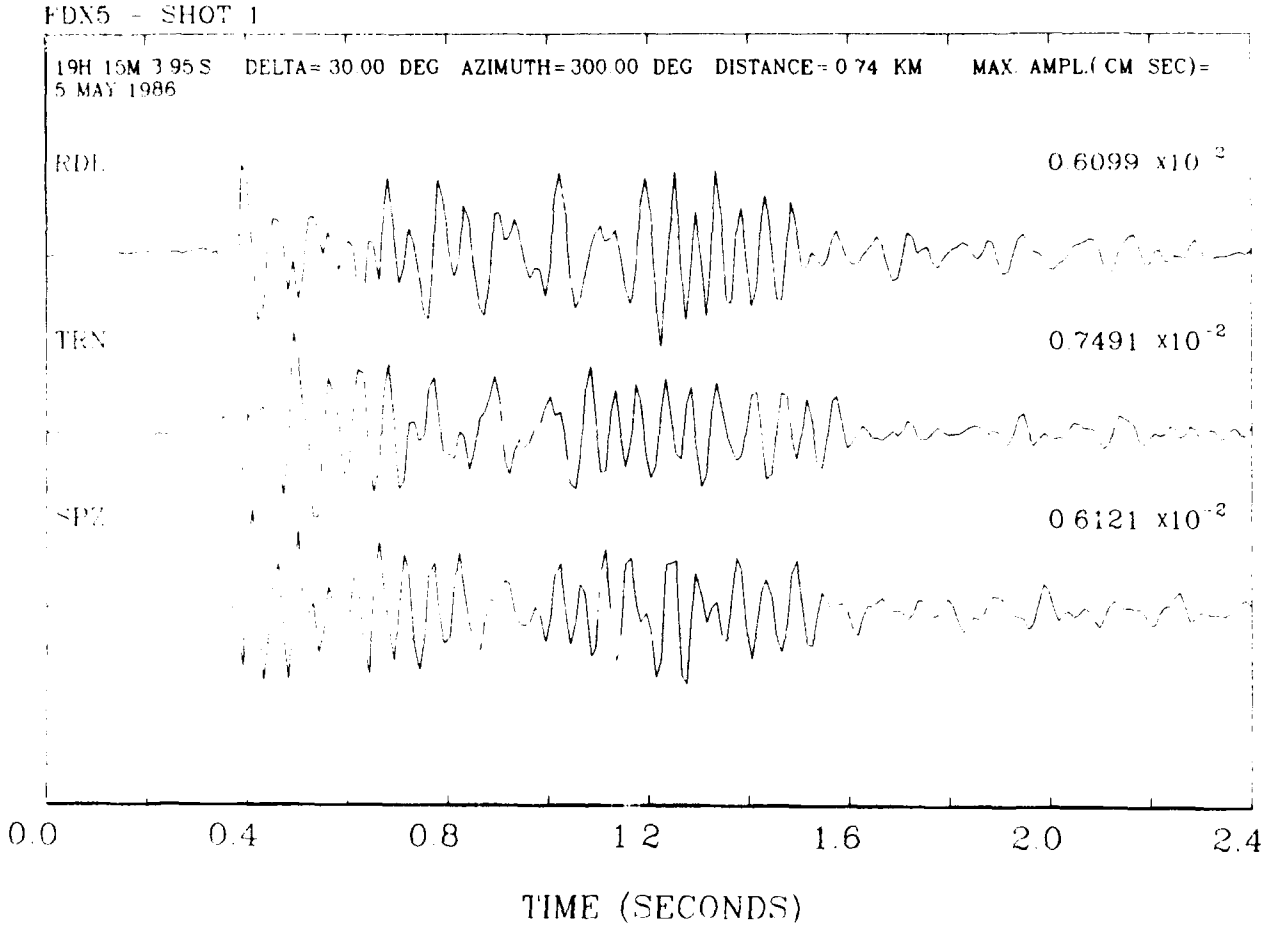

11-JUL-88 14-13-23

Figure 4. Seismograms - X-Line (Cont'd)

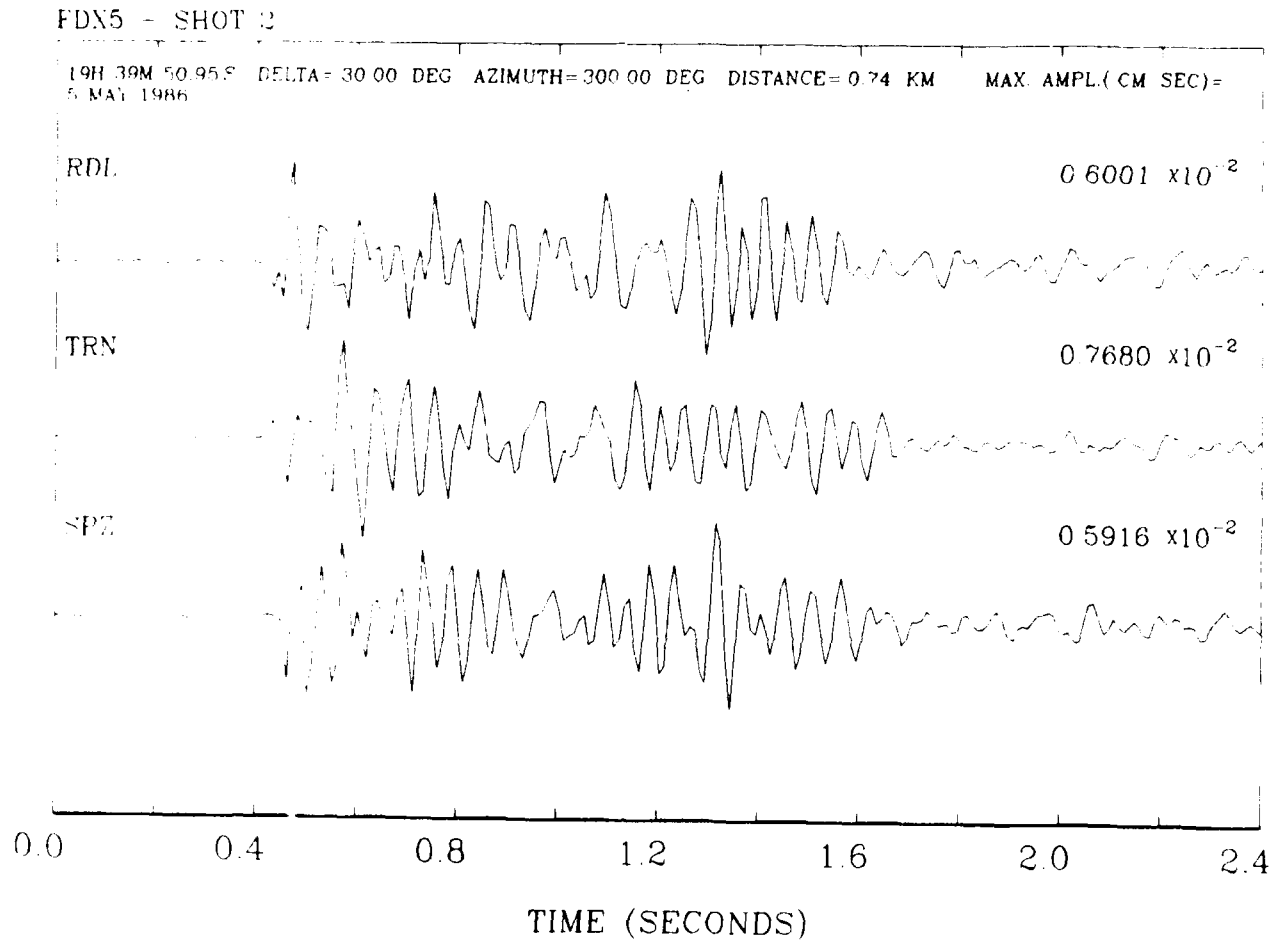

11-JUL-88 14-15-19

Figure 4. Seismograms - X-Line (Cont'd)

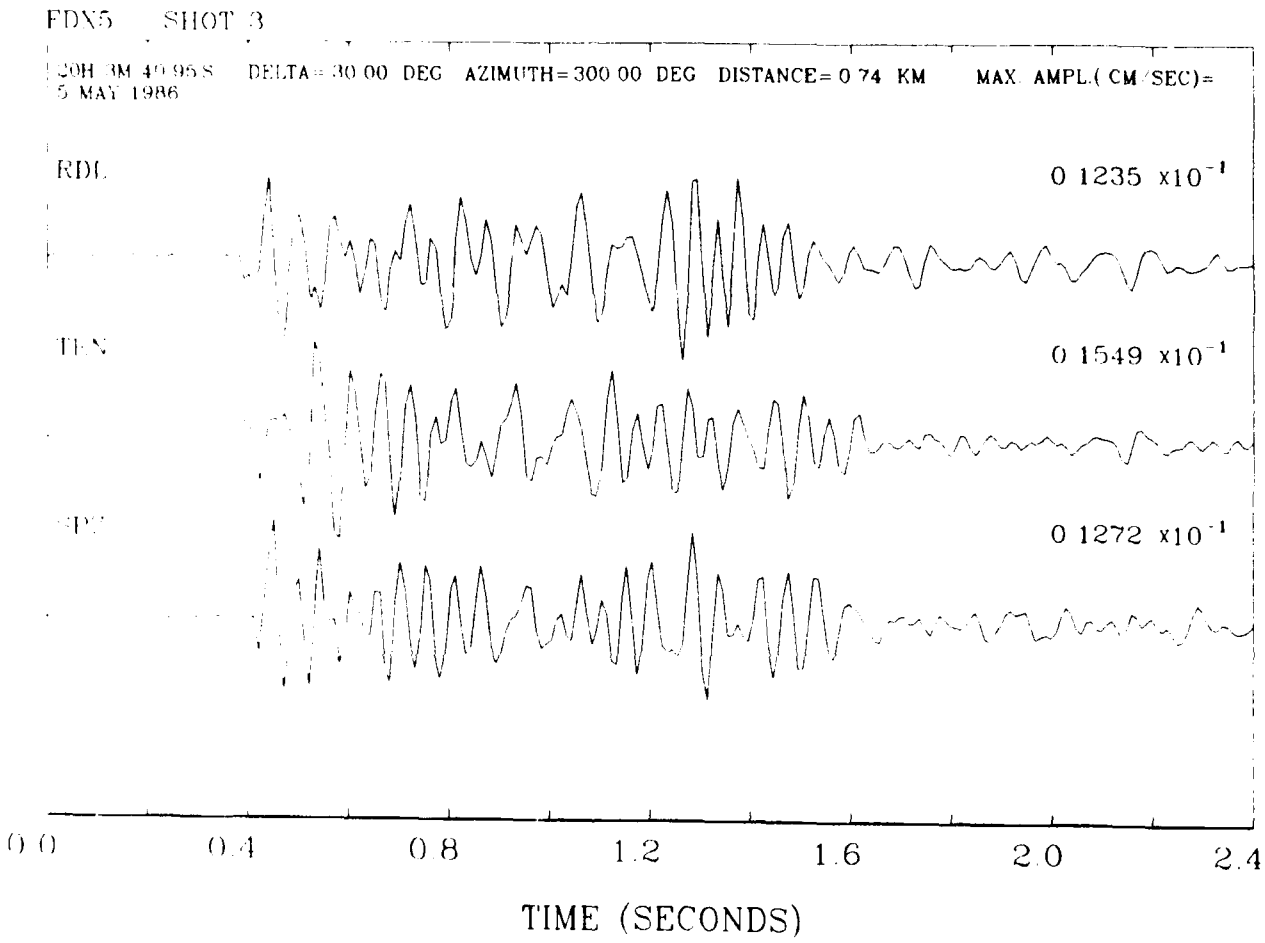

Figure 4. Seismograms - X-Line (Cont'd)

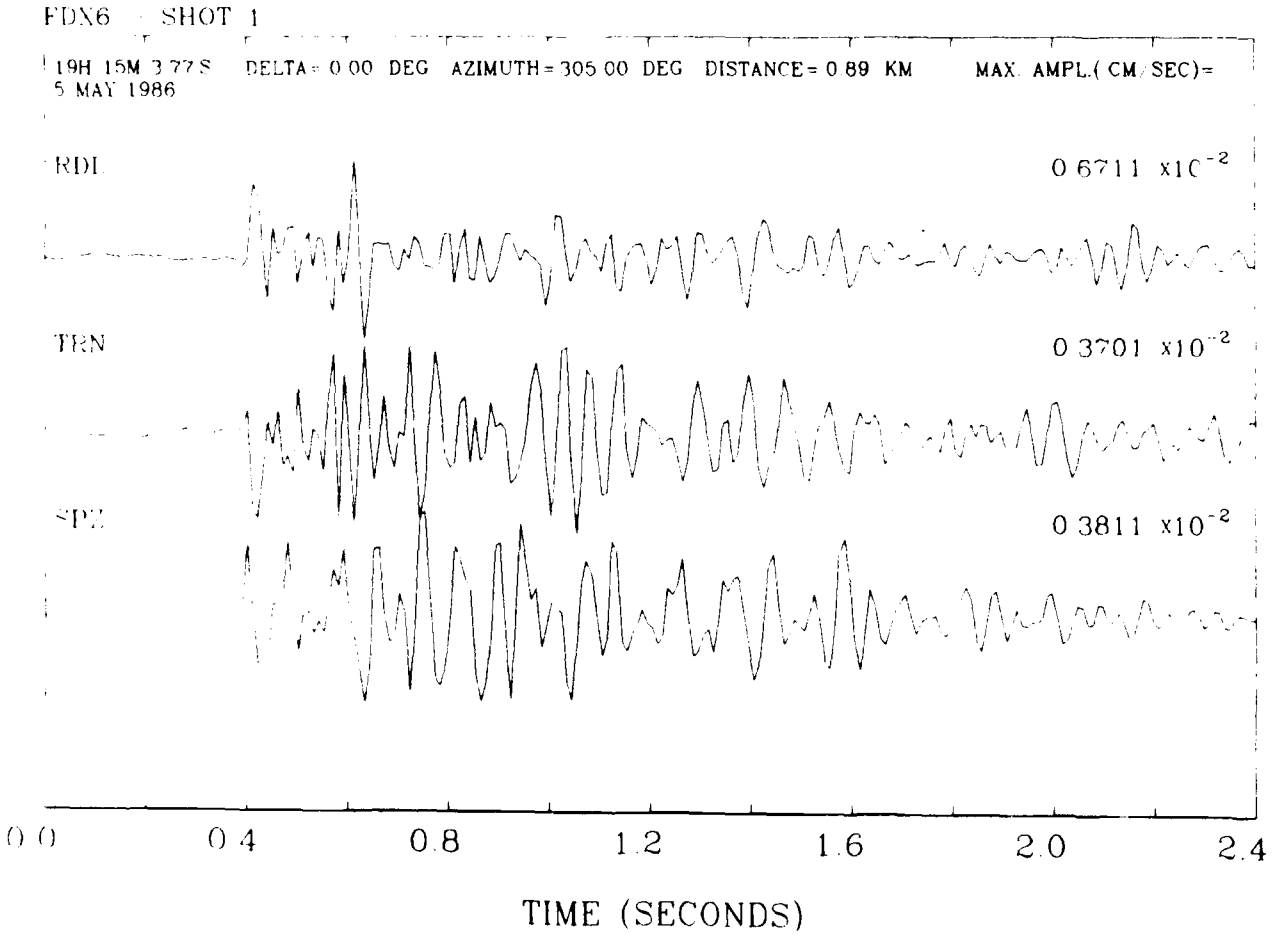

11-JUL-88 16-46-54

Figure 4. Seismograms - X-Line (Cont'd)

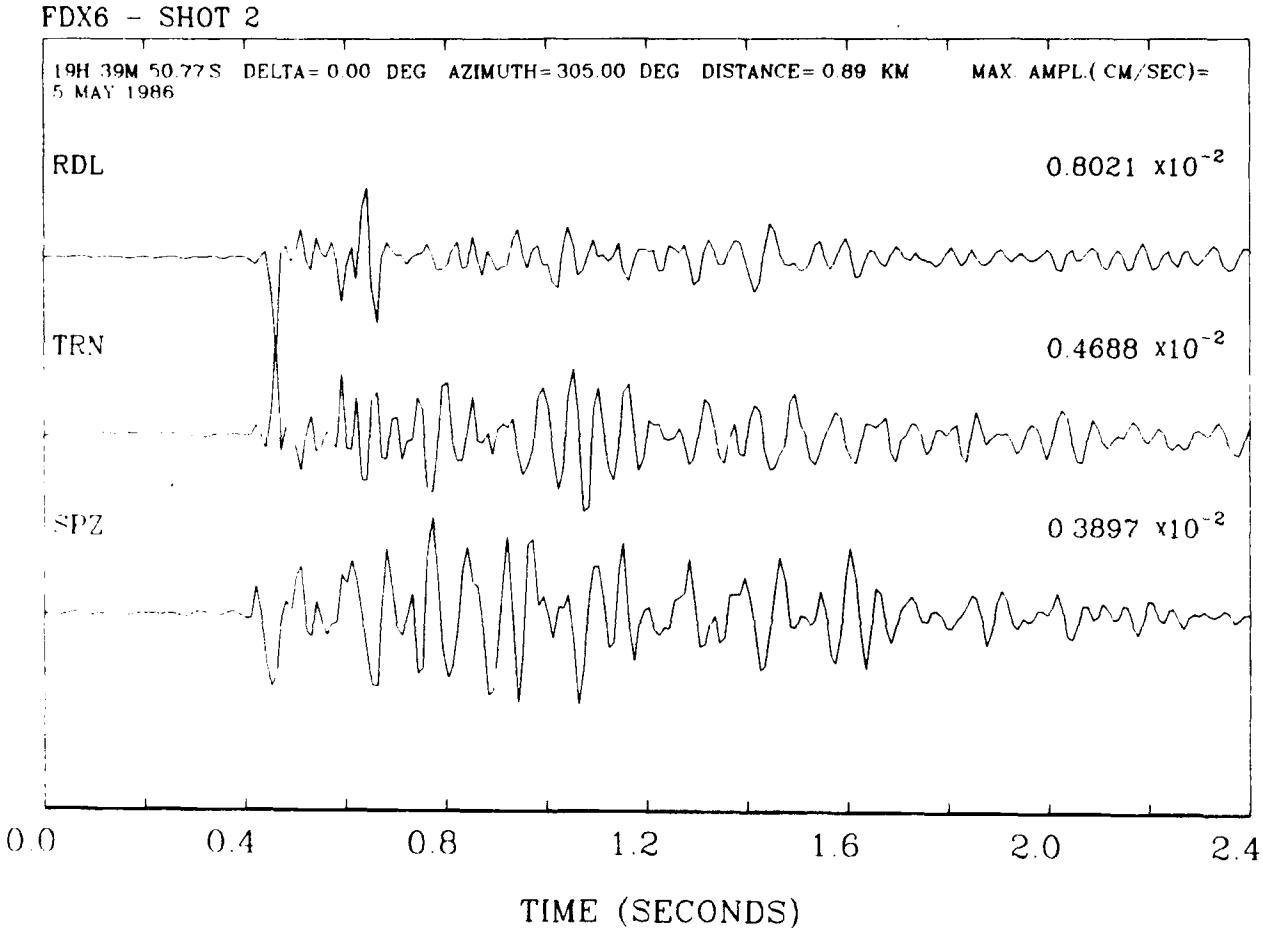

Figure 4. Seismograms - X-Line (Cont'd)

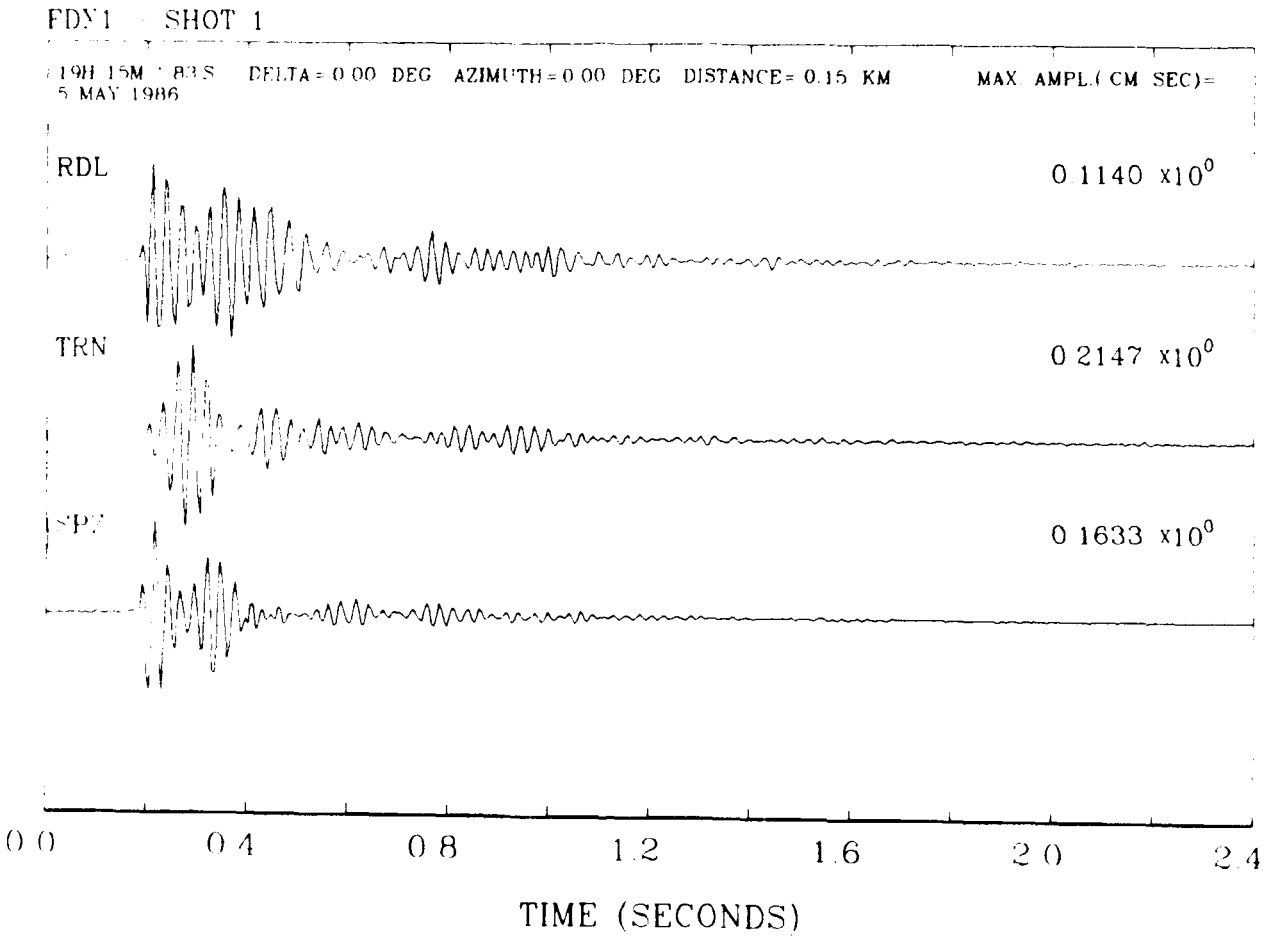

Figure 5. Seismograms - Y-Line

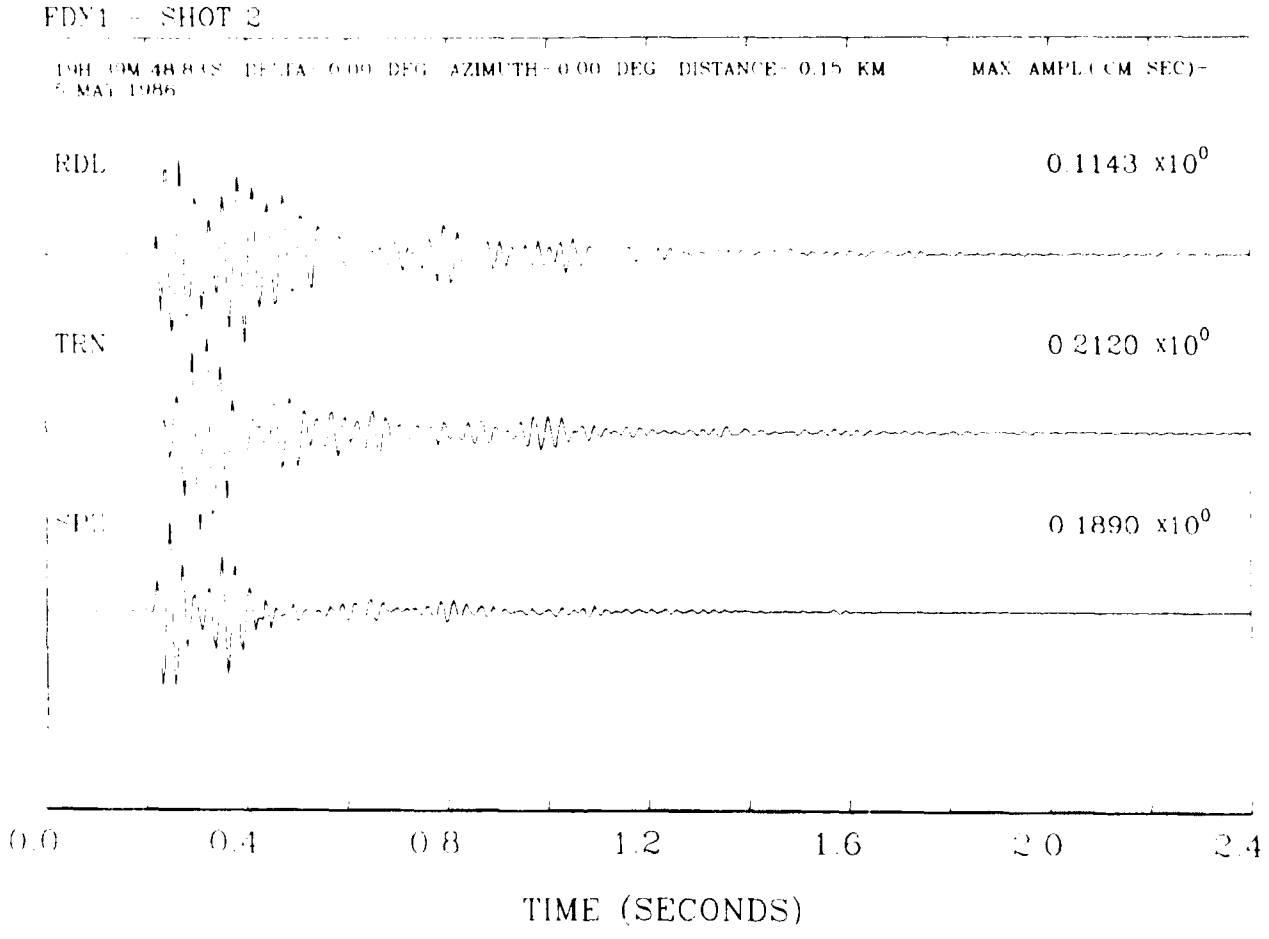

Figure 5. Seismograms - Y-Line (Cont'd)

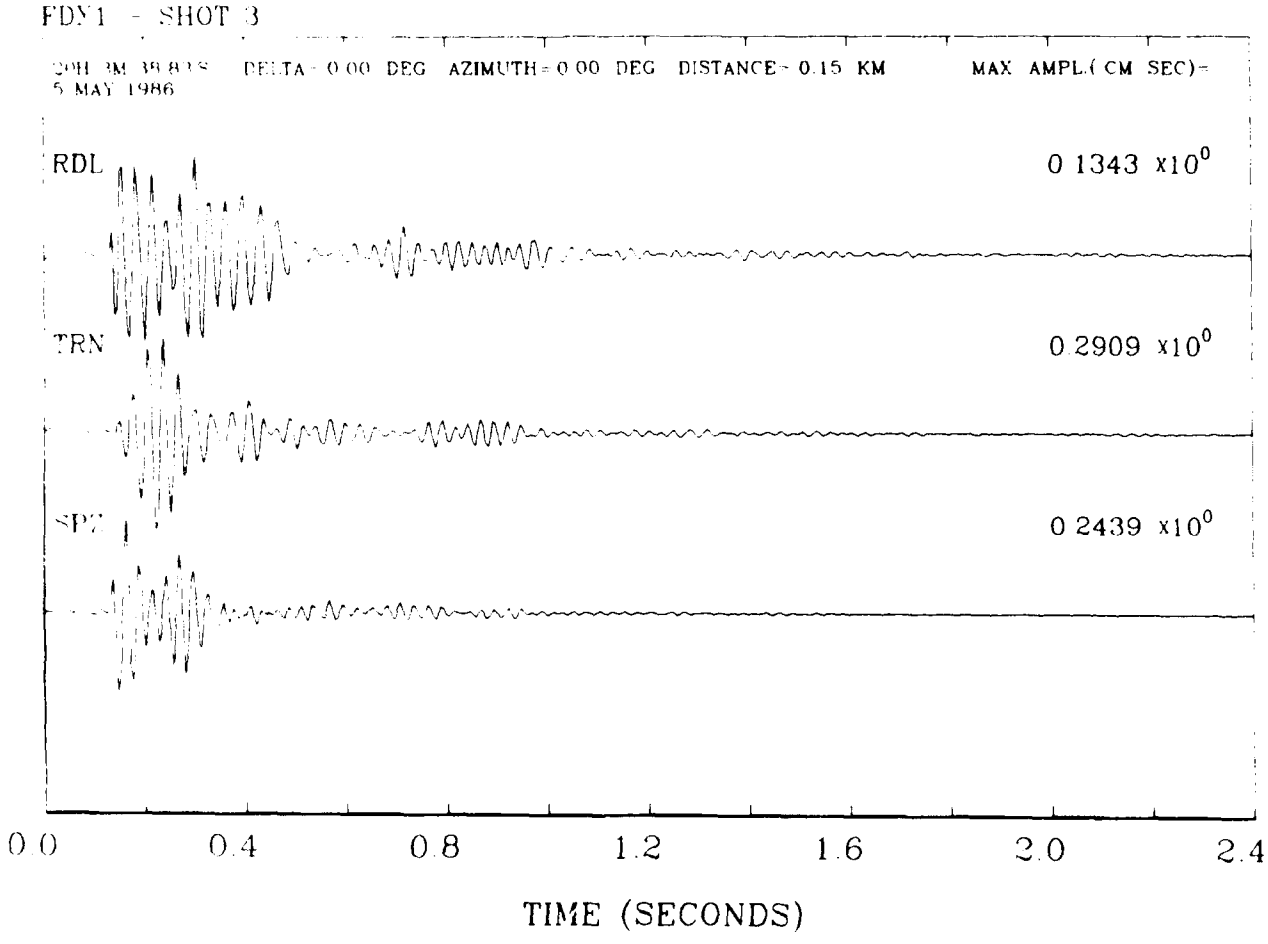

Figure 5. Seismograms - Y-Line (Cont'd)

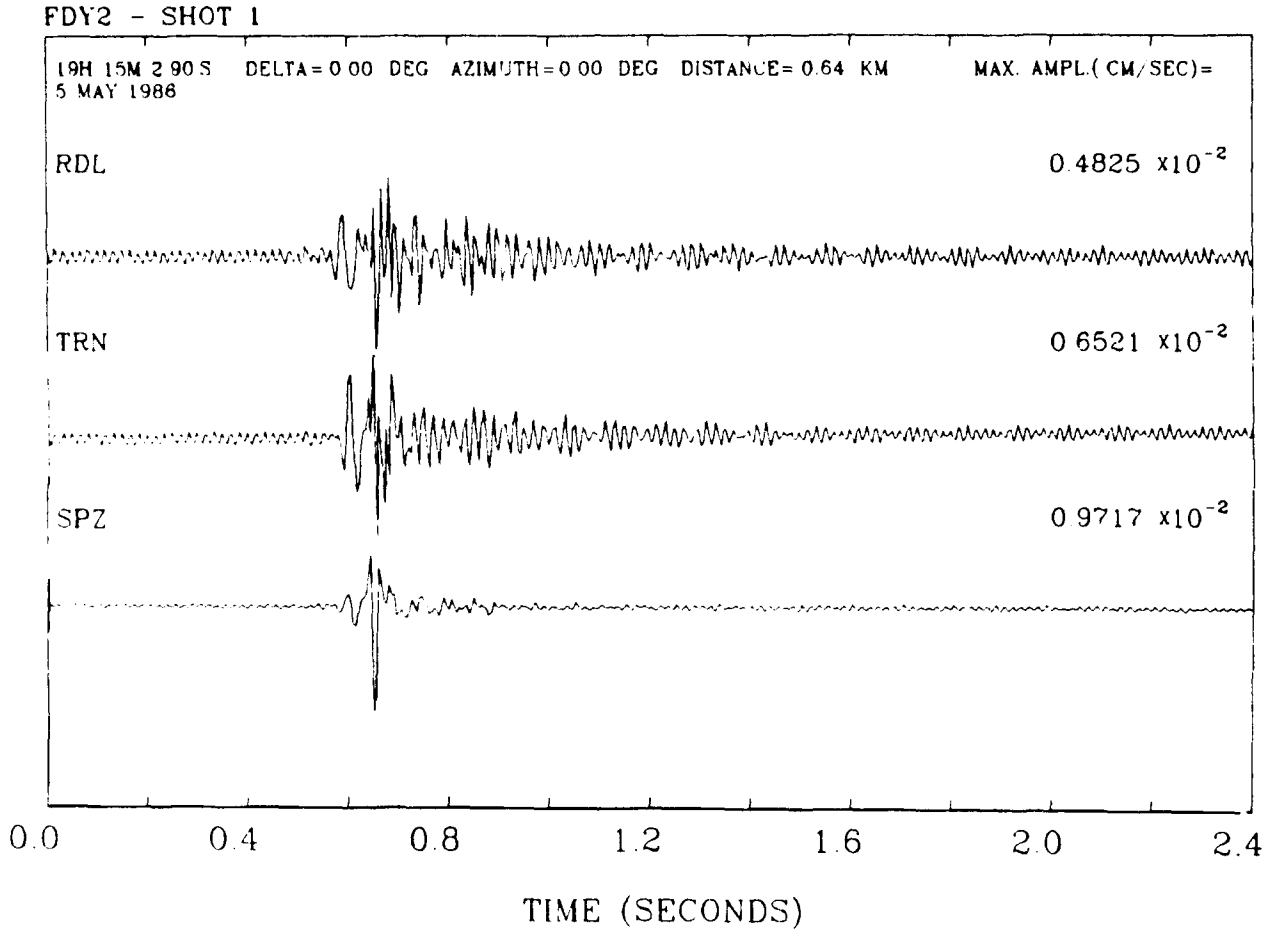

Figure 5. Seismograms - Y-Line (Cont'd)

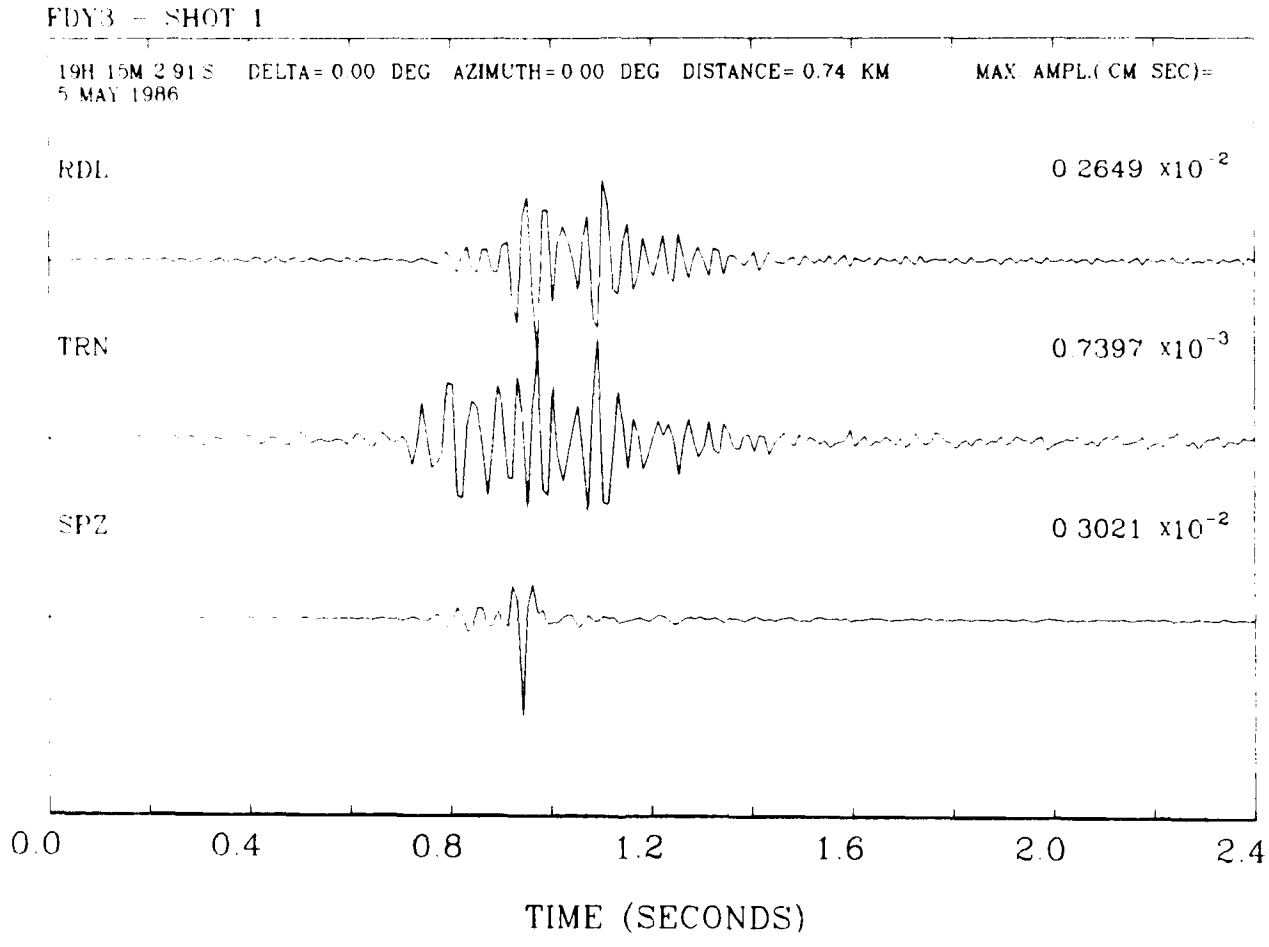

Figure 5. Seismograms - Y-Line (Cont'd)

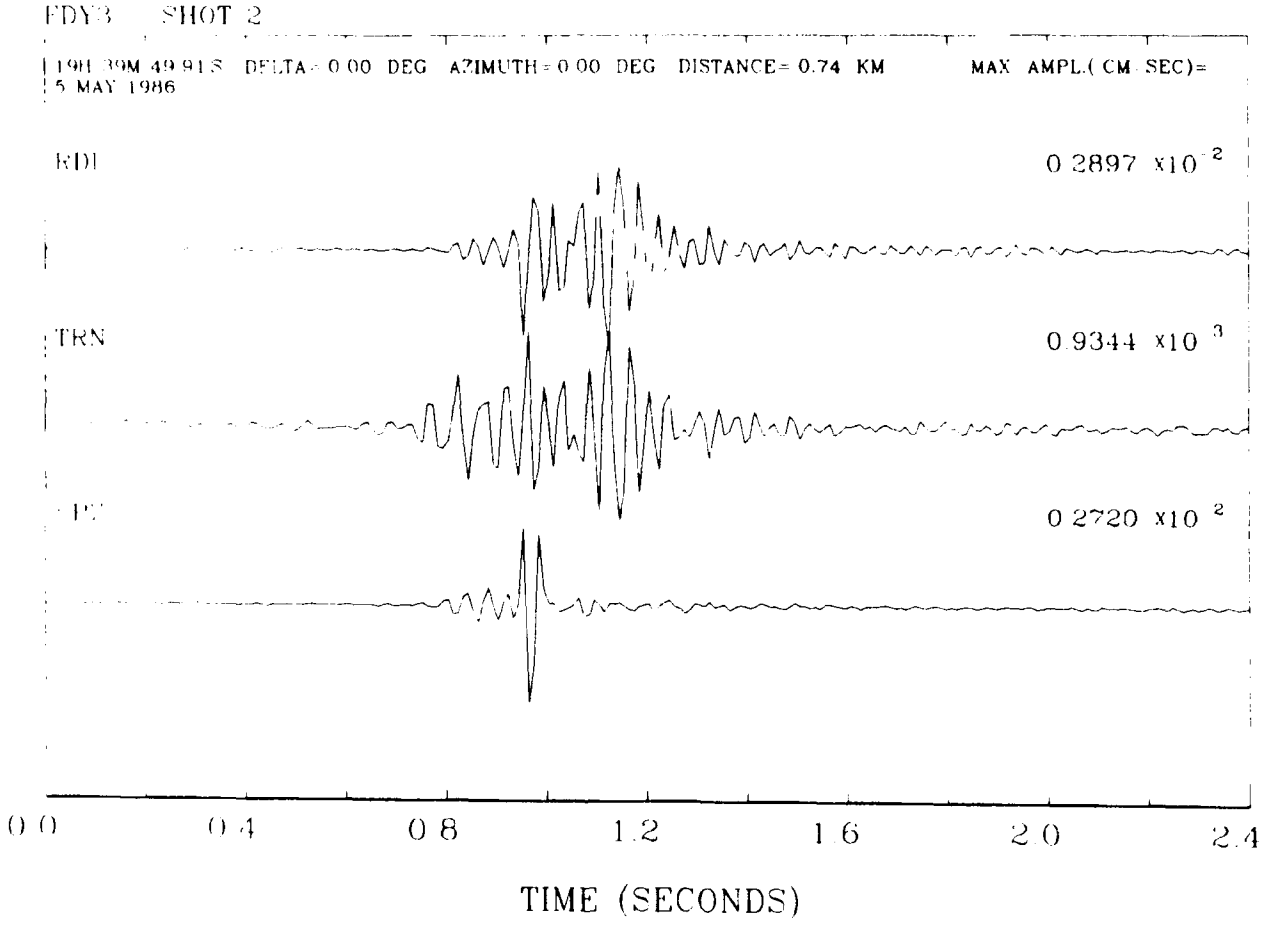

Figure 5. Seismograms - Y-Line (Cont'd)

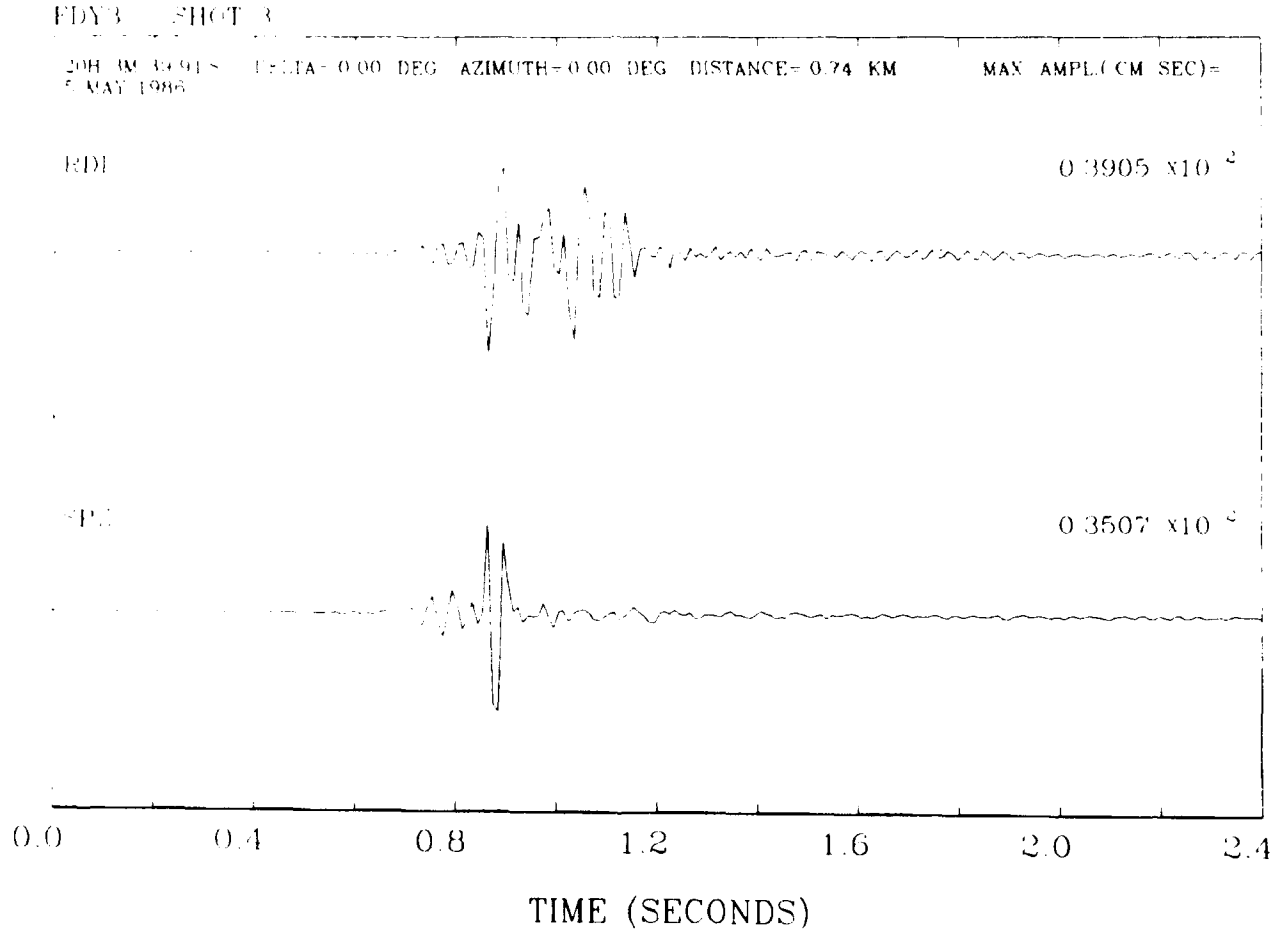

7-JUL-88 16-41-04

Figure 5. Seismograms - Y-Line (Cont'd)

effect is not seen at the closest Y-line station, FDY1. Generally, the radial component was of marginally larger amplitude than the transverse and the vertical. Explosive sources at these distances usually generate considerable radial and vertical motion. Maximum amplitudes for shots 1 and 3 (all 3 components) are plotted on Figures 6 and 7 for the X- and Y-line.

The amplitudes are scattered, but it can be seen that the X- and Y-lines have similar values on the ground zero side (less than 350 m) of the Y-line hill and the values begin to diverge after that. In fact, at the 750 m range the Y-line amplitudes are less than the X-line amplitudes by a factor of approximately 3 on instruments with similar response characteristics. Attenuation with distance should not be measured from this plot since a change in instrumentation occurs in the middle of the lines.

Mederis[4] fit peak amplitudes of velocity to curve of the form

$$V = aL^bW^c \quad (1)$$

where V is the peak ground velocity in inches/per second, L is the distance to a detonation (in feet) and W is the explosive weight in pounds. For the vertical component, the arbitrary constants, a, b, and c are 69.2, —1.37, and 0.59 respectively, with a standard error of 2.10. These values were obtained using in-ground or surface shot data primarily from quarries, but the predictions conform within the error to measurements of the aerial shots used in this report for the flat X-line.

Additionally, ratios of maximum amplitude at the same station for different shots reveal that doubling the amount of explosive increased the observed amplitudes by a factor of 1.1 to 1.5. (The higher factors corresponded to the Y-line stations sheltered by the hill). Nicholls et al[5] found similar results for scaled distance versus overpressure for a range of shot sizes.

Amplitude spectra for vertical components (shot 1) seismograms that appear in Appendix C show variation of peak energy with frequency. This is a reflection of the different instrument responses. The spikes in the spectra at approximately 50 Hz for FDX1, FDX2, and FDY2 are a result of a malfunction in the recorders (this high frequency noise can be observed on the seismograms). Most of the records exhibit peaks in their seismic spectra between 10 and 25 Hz. An exception is FDX3 shot 1 which peaks at 60 Hz. Completely unexplained is the large dip in the FDY3 spectrum at 22 Hz. A less pronounced dip can be observed on the other Y-line stations. It may be the result of destructive interference between a direct acoustic induced wave at the station and air coupled seismic waves that originate on the blast side of the hill and travel on multiple paths. In a seismic/acoustic study at Vandenberg AFB, Battis[6] found that for similar sized explosions at a distance of 300 m, the energy peaked at approximately 18 Hz. Peaks at this frequency are evident in some of the spectra, however many of the characteristics remain unexplained at this time. If the experiment were to be repeated, varying the position of the shot, at least in the vertical direction, would help to unravel the complexities of the spectra and seismic waveforms.

---

4. Medearis, K. (1979) *Dynamic Characteristics of Ground Motions Due to Blasting*, Bull. Seis. Soc. Am., **69**(No. 2):627-639.
5. Nicholls, M.R., Johnson, C.F. , and Duval, W.I. (1971) Blasting Vibrations and Their Effects on Structures, Bulletin 656, US Dept. of the Interior, Bureau of Mines, pp. 65-66.
6. Battis, J.C. (1985) *Vibro-Acoustic Forecasts for STS Launches at V23, Vandenberg AFB: Results Summary and the Payload Preparation Room*, AFGL-TR-85-0013, ADA162192.

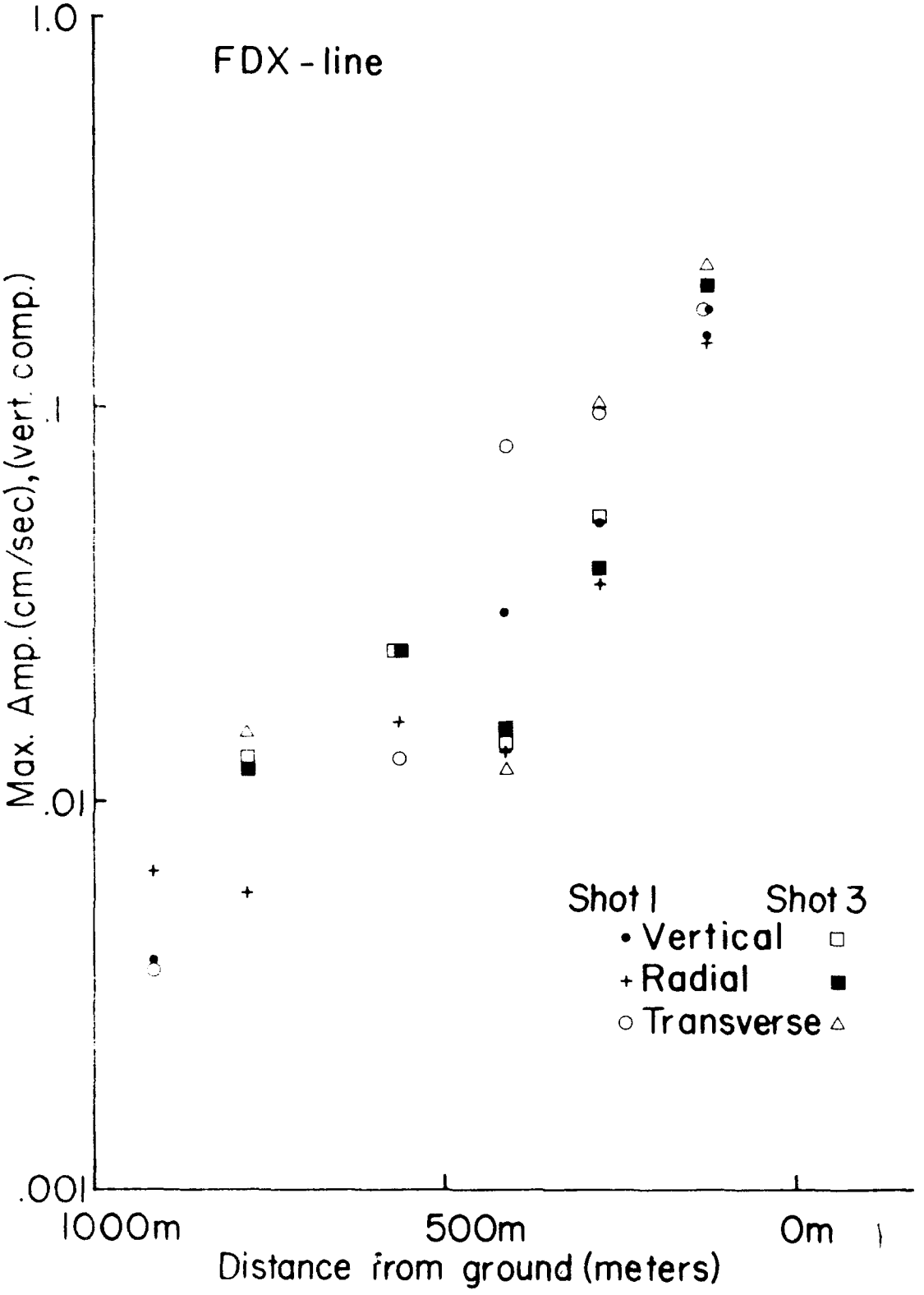

Figure 6 Maximum Amplitude vs Distance - X-Line

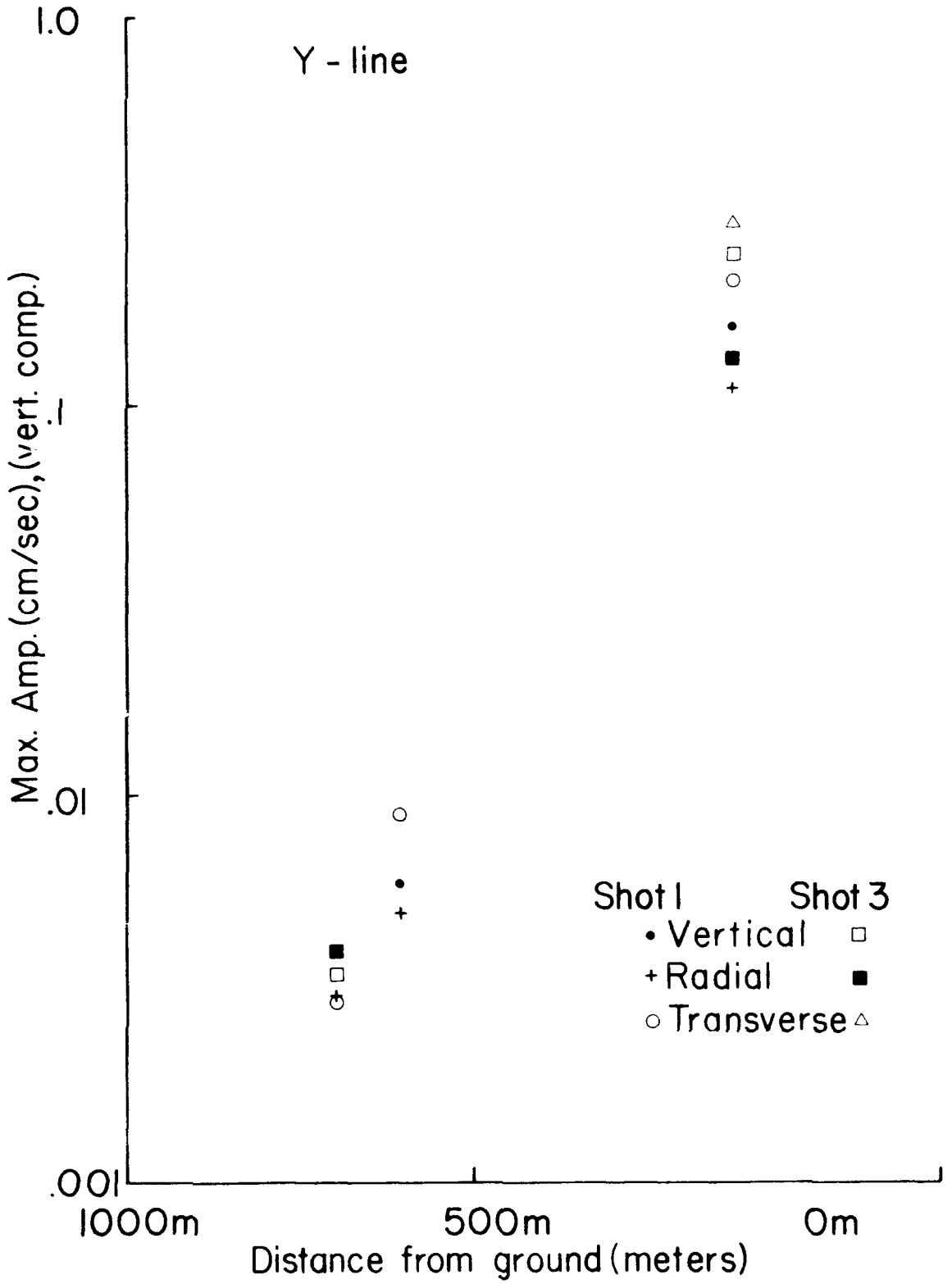

Figure 7. Maximum Amplitue vs Distance - Y-Line

A particle motion plot of FDY3 shot 1 is included in the next figure. Figures 8a, b, c, d, e, and f are particle-motion plots of selected stations. To understand these plots, consider Figure 8a, Station FDX1 (the closest station). The boxed area delineates the part of the waveform analyzed. The bottom 2 plots show that there was little transverse motion generated and that the rays came from the east-west (that is radial) direction. This pattern is repeated in Figure 8b, station FDX 2. As the box moves further into the waveform (Figure 8c), transverse motion begins to appear. In Figures 8d, e, and f, transverse motion is already apparent in the first motion portion of the record. Generally, the main cause of observed transverse motion from explosive sources is scattering of the waveforms by inhomogenieties along the ray path or reflections from a surface or boundary. Pressure waves, which are shown in idealized form in Figure 9, can be reflected off sides of hills, trees, and cloud layers. The shot day was clear, free of reflecting clouds. Figure 10 illustrates how the pressure wave from the explosions might reflect off the side of the Y-line hill and possibly off the trees defining the north-south boundary of the wooded area. However, in this experiment there was no evidence of reflected acoustic energy on the pressure recordings. Figures 11 and 12 are record section plots using the vertical components for the X- and Y-lines, shots 1, 2, and 3. These plots are vertical seismogram components stacked in order of their distance from the source. The horizontal axis is "reduced time", which is computed by taking the observed travel time and subtracting the recording station's distance from the source divided by an estimate of the speed of the wave that is measured across the line.

Several points are apparent from these plots. First, station FDX5 has an obvious timing error. The change in frequency content of the waveforms between FDX3 and FDX4 and between FDY2 and FDY3 can be explained by the different instrumentation. (For close in stations the 200 sample per second recorders were paired with the 2 Hz natural period seismometers because the highest frequency signals were expected closer to the source.) For the X-line, a reduction velocity of 0.39 km/sec is shown. This lines up the waveforms of the first three stations, but FDX4 and FDX5 appear to be arriving late. This would suggest that either a slightly slower reduction velocity should be used or the propagation characteristics change at the farther stations, or the physics of the wave propagation at the farther stations is different. A velocity of 0.39 km/sec is quite slow for propagation of seismic waves in the crust. It seems likely that at least the close in stations were recording the direct air-blast-coupled ground wave. For the Y-line, a reduction velocity of 0.33 km/sec was used for the plot. However, the smaller number of stations and ambiguity in picking the onset of first motion on the 1 Hz (100 samples per second) instruments of FDY3 and FDY4, makes this number uncertain. To understand the physics involved, the geometry of the suspended shot must be considered. For the Y-line this geometry is complicated because of the hill. For the X-line a simple example is illustrated in Figure 13. In general, if the first motion energy is caused by the impact of the acoustic wave at the recording site, then the acoustic velocity is slower than the 0.39 km/sec apparent velocity used for the X-line.

In Figures 14 and 15, the waveforms recorded by the pressure transducers are displayed. Because of equipment limitations, one recorder was used for every 3 stations. The pressure sensors were attached with long cables. This setup had the drawback that if one recorder failed information at three stations would be lost. Because of the anticipated high frequency content of the signals, the higher sampling rate recorders were slated for this operation, but some last minute equipment problems necessitated substituting a 100 sample per sec instrument at the FDY sites. There were substantial equipment failures on these pressure sensor channels. The best data consisted of the

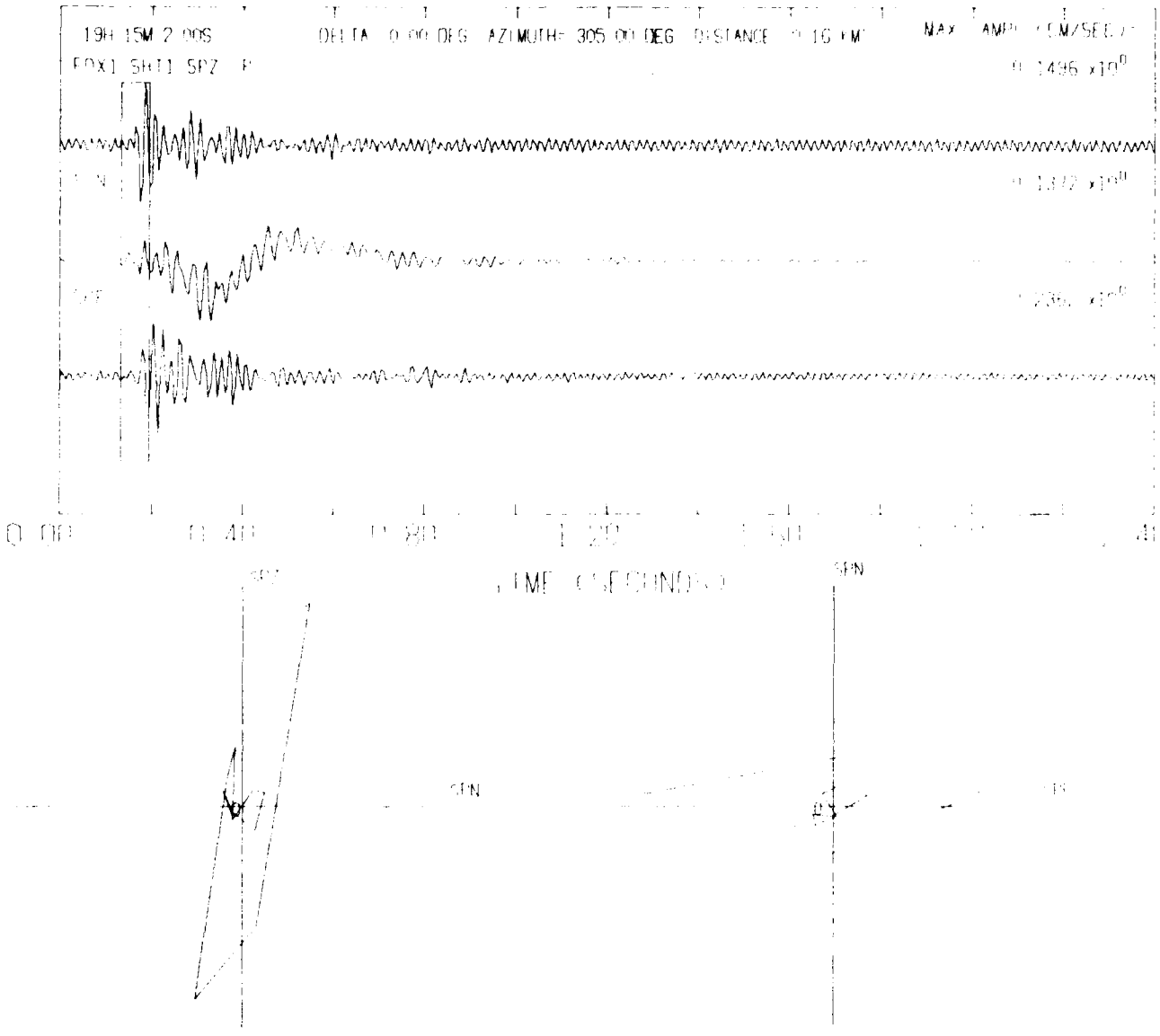

Figure 8. Particle Motion Plots



Figure 8. Particle Motion Plots (Cont'd)

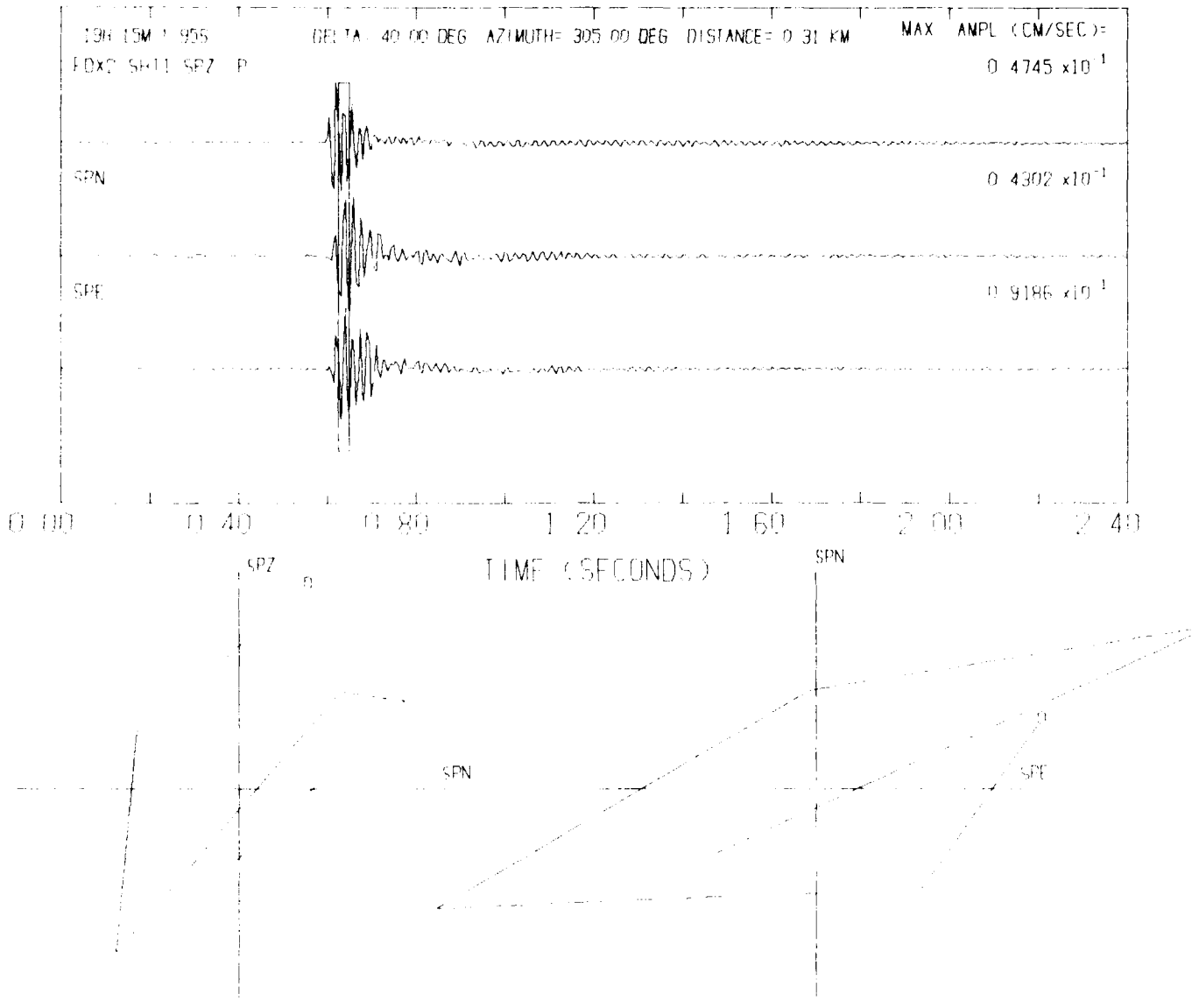

Figure 8. Particle Motion Plots (Cont'd)

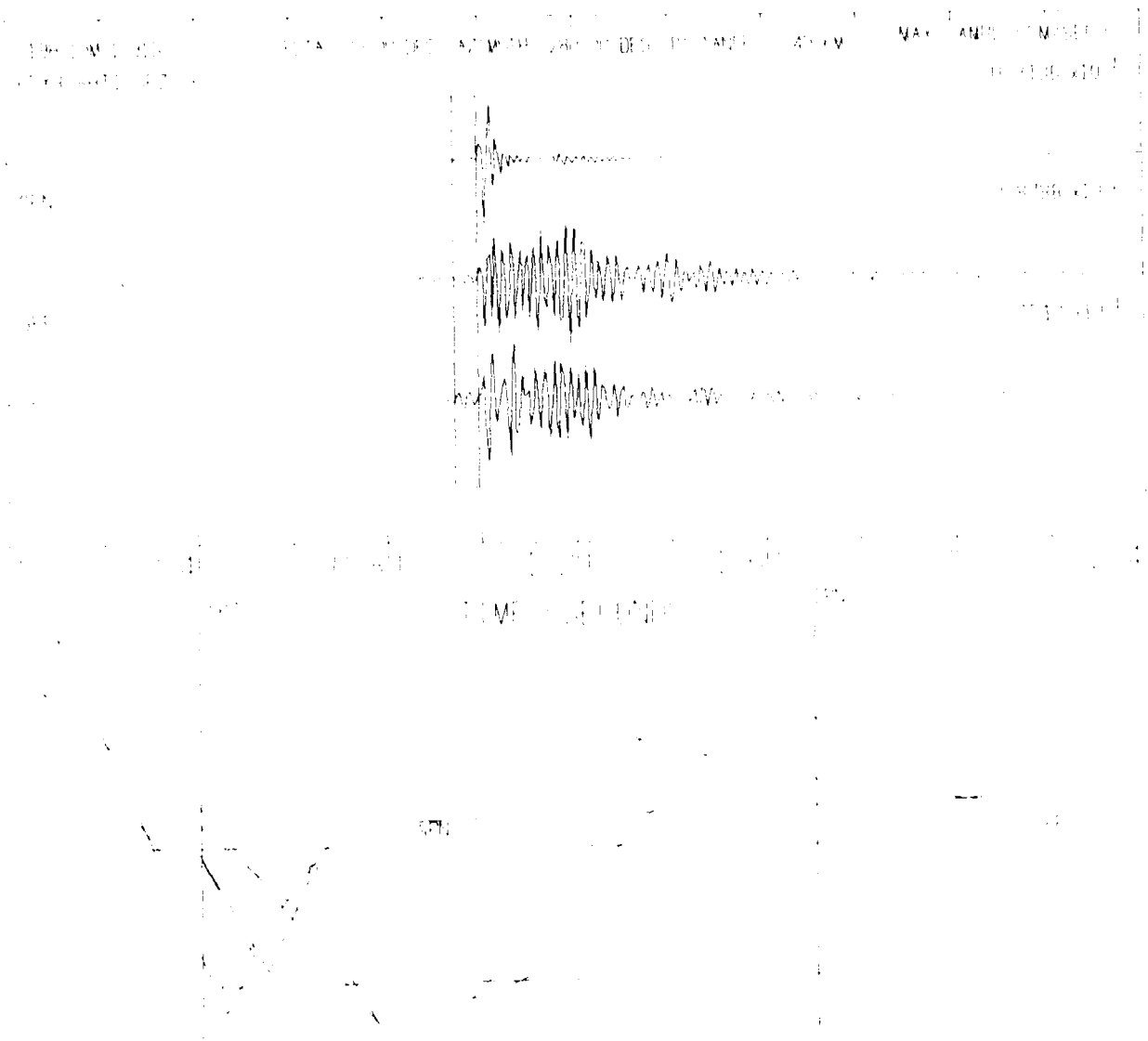

Figure 8. Particle Motion Plots (Cont'd)

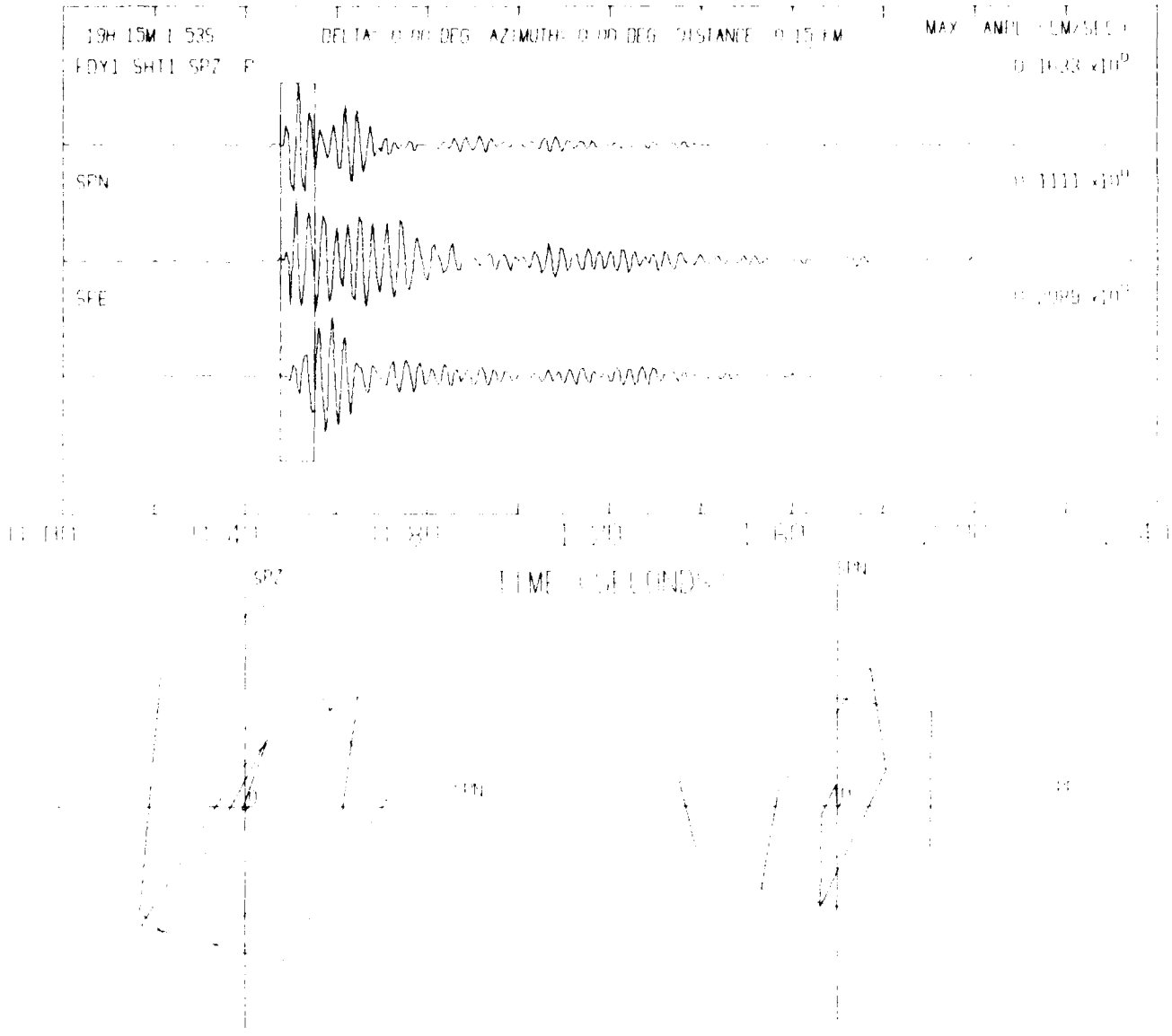

Figure 8. Particle Motion Plots (Cont'd)



Figure 8. Particle Motion Plots (Cont'd)

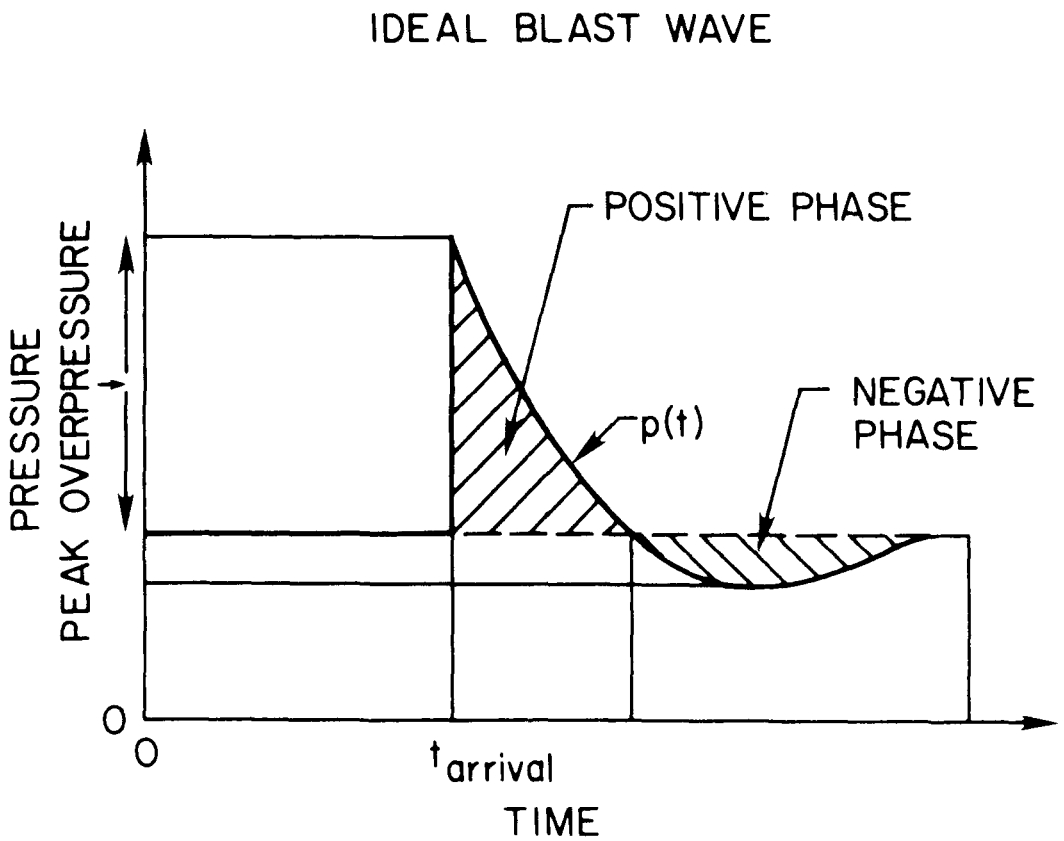

Figure 9. Ideal Blast Wave (Modified from Baker, 1973)[7]

7. Baker, W.E. (1973) *Explosions in Air*, Unversity of Texas Press, Austin and London, pp 10-80.

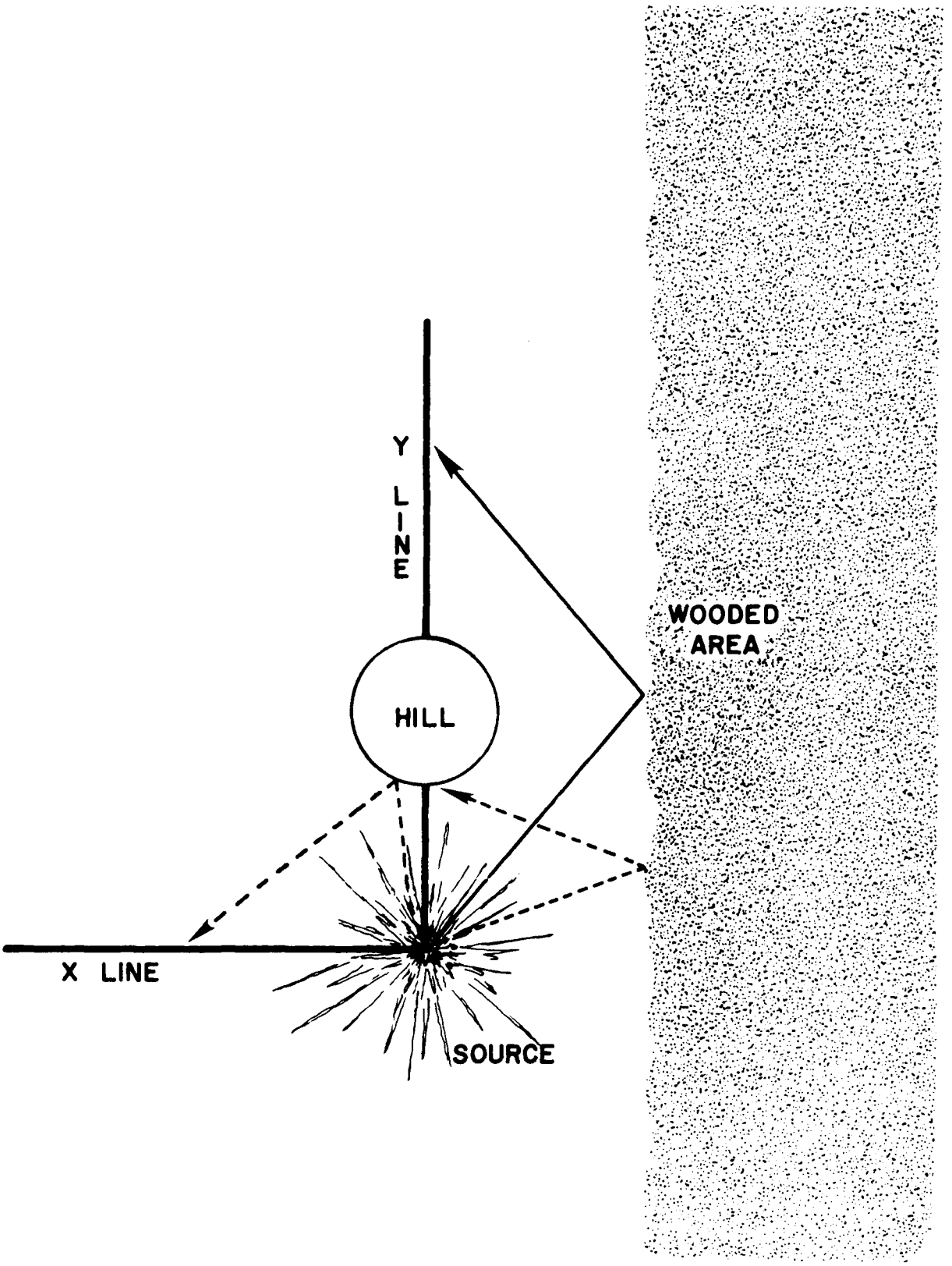

Figure 10. Possible Acoustic Wave Reflective Sources

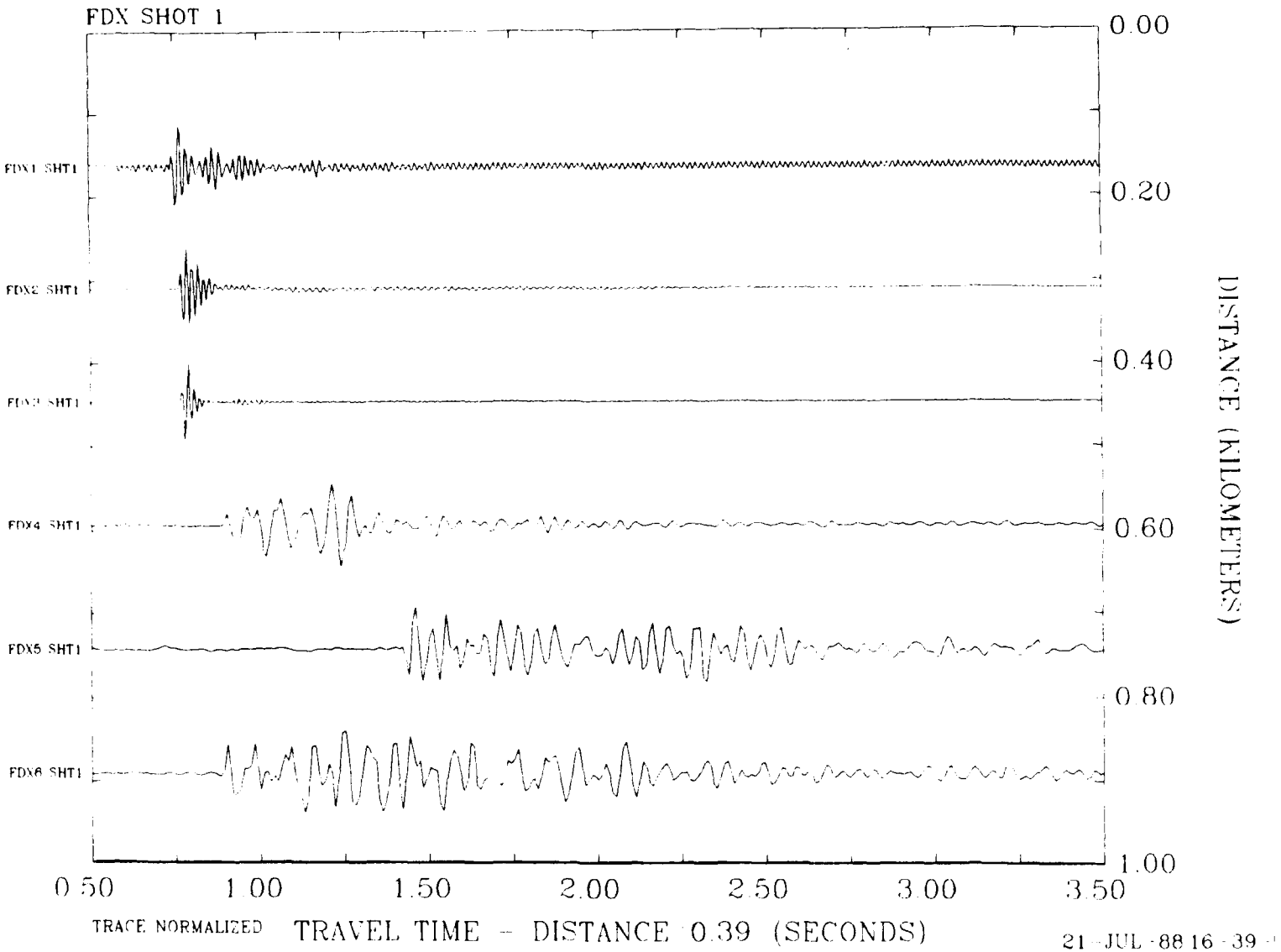

Figure 11. X-Line Record Section

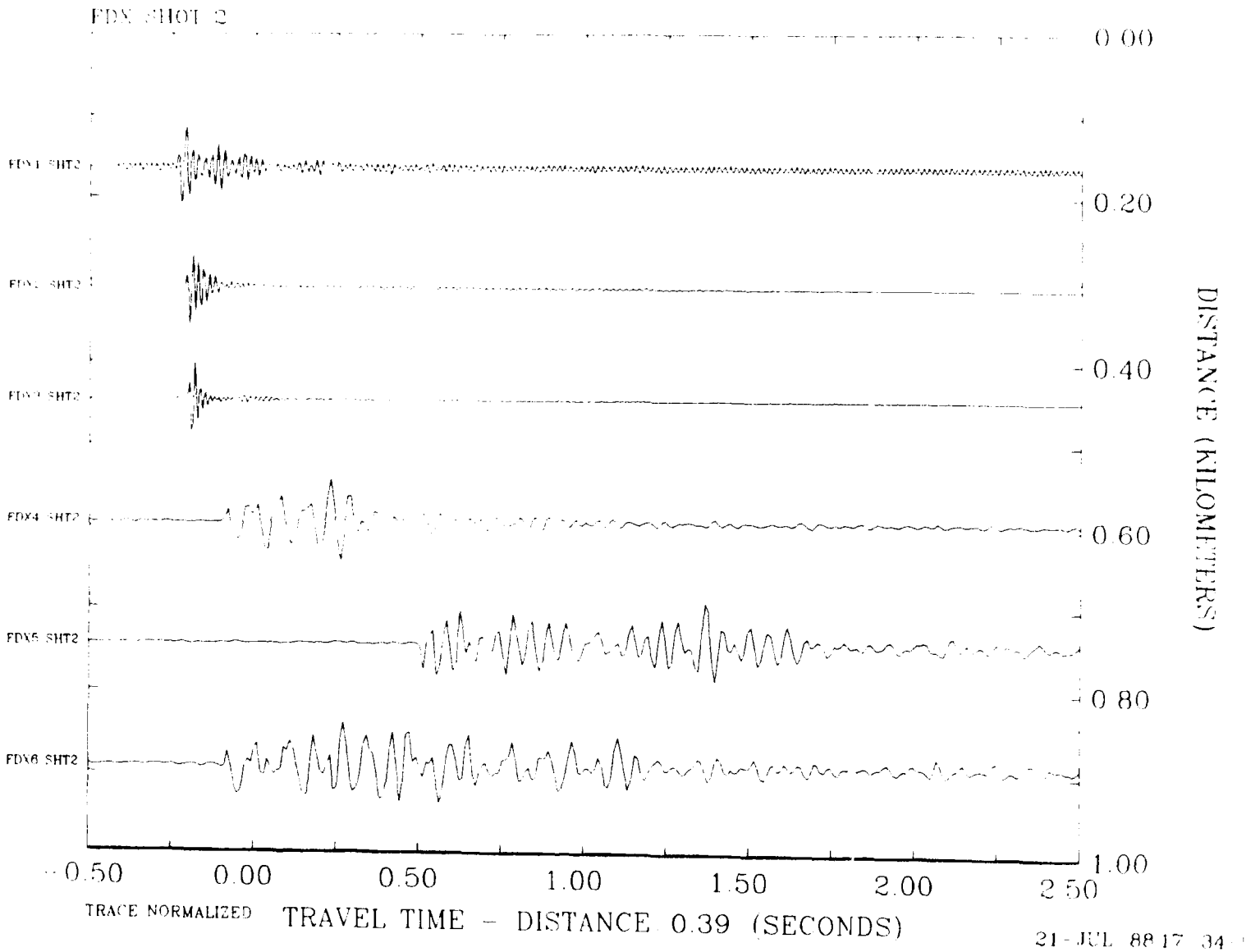

Figure 11. X-Line Record Section (Cont'd)

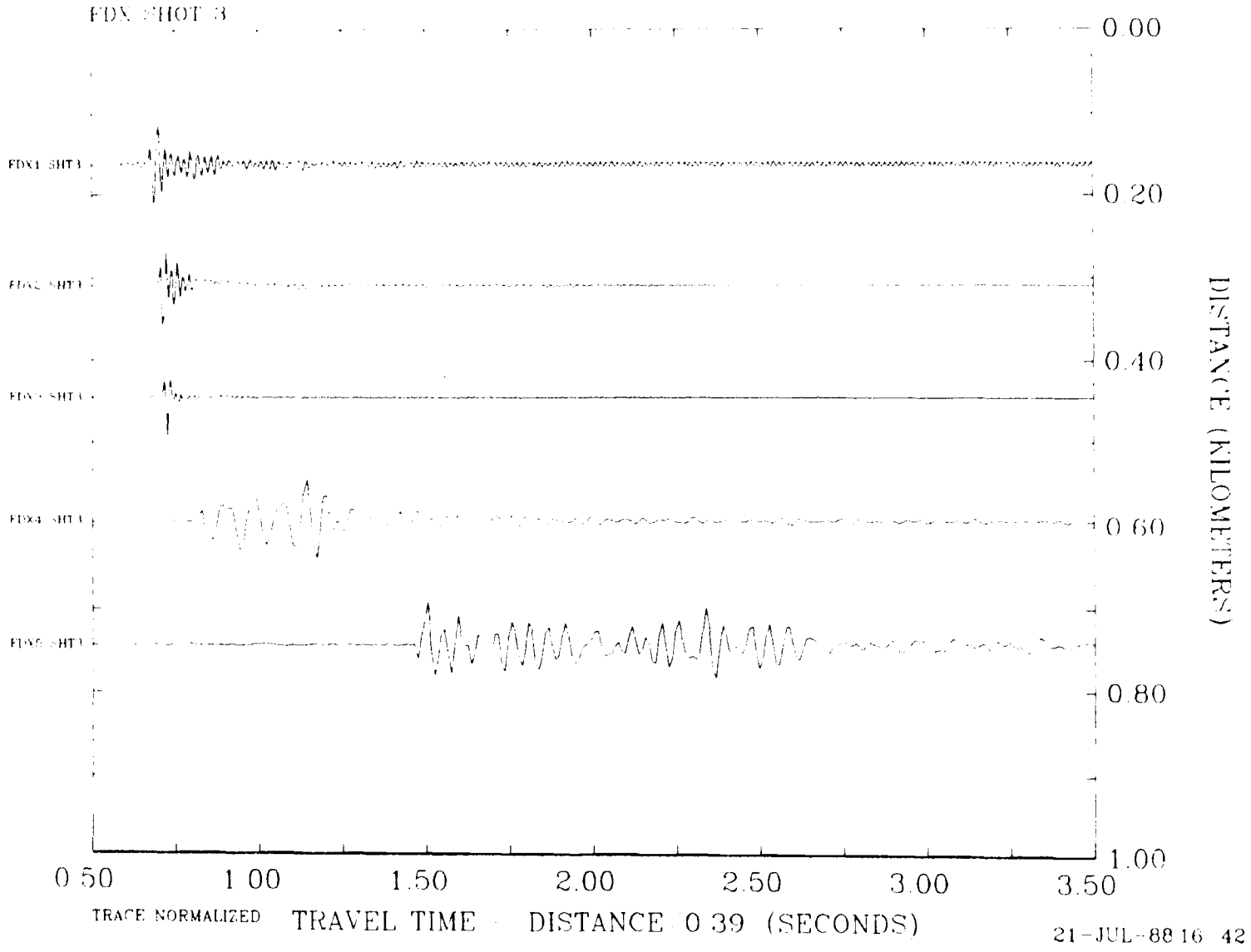

Figure 11. X-Line Record Section (Cont'd)

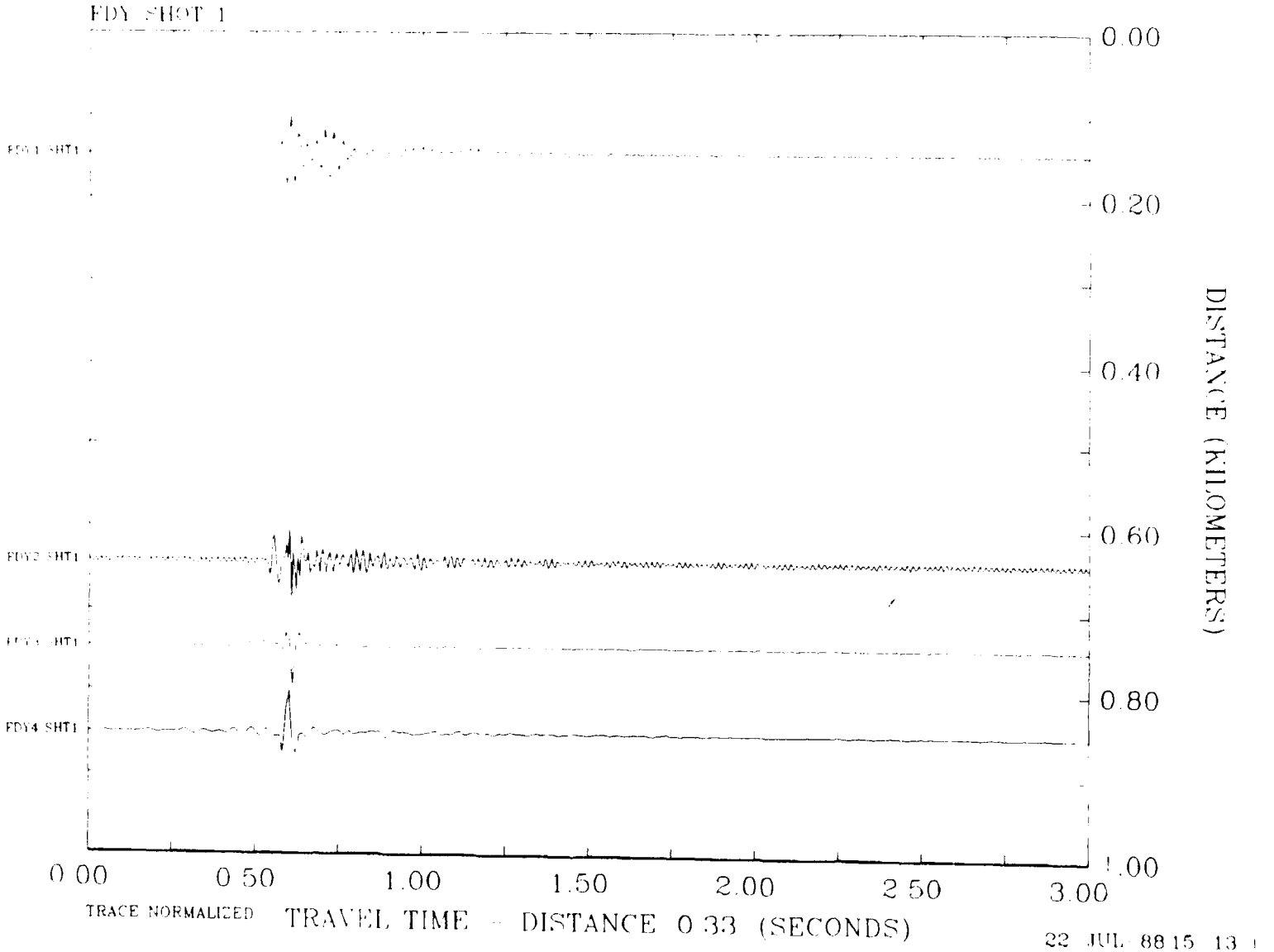

Figure 12. Y-Line Record Section

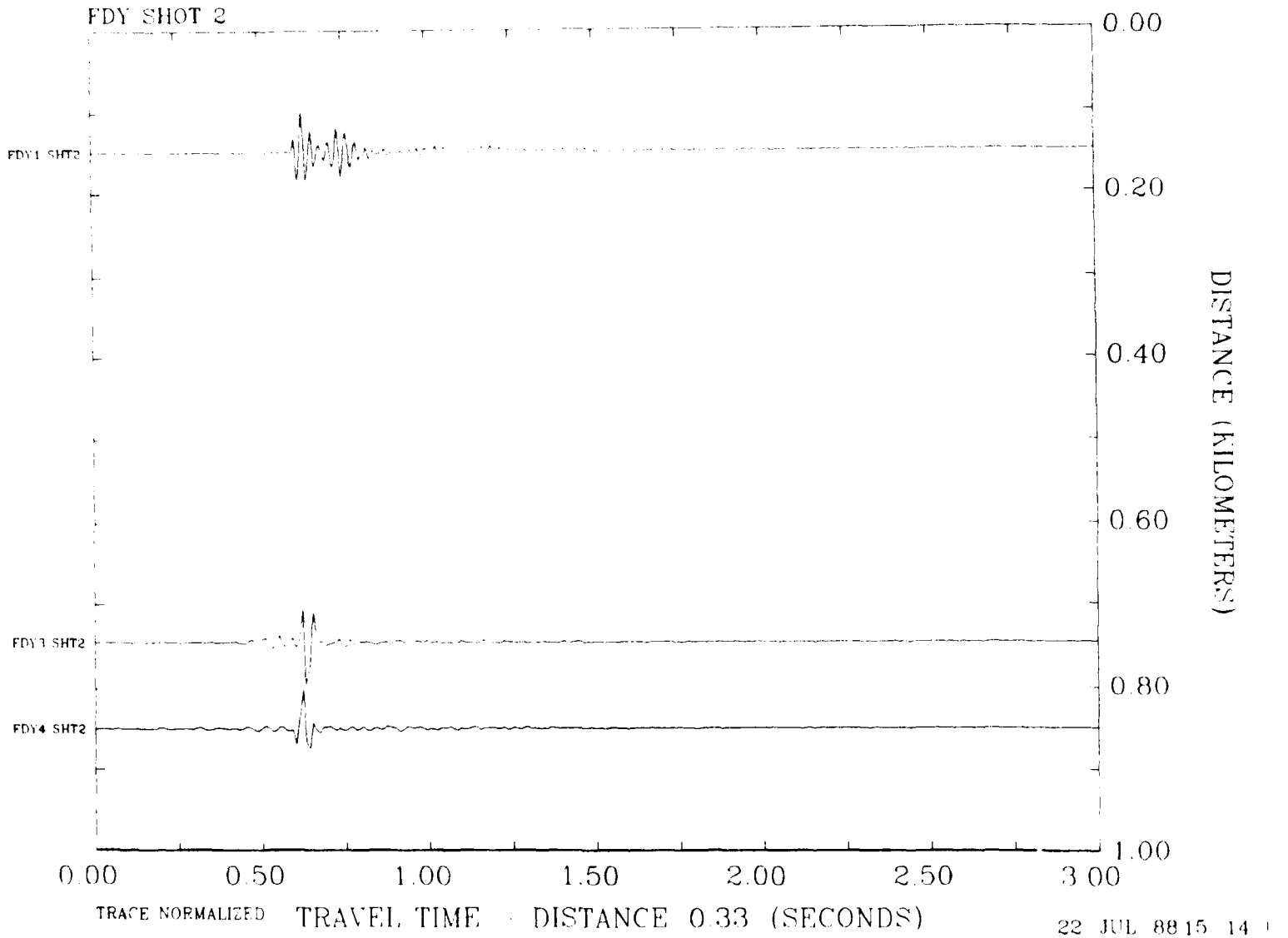

Figure 12. Y-Line Record Section (Cont'd)

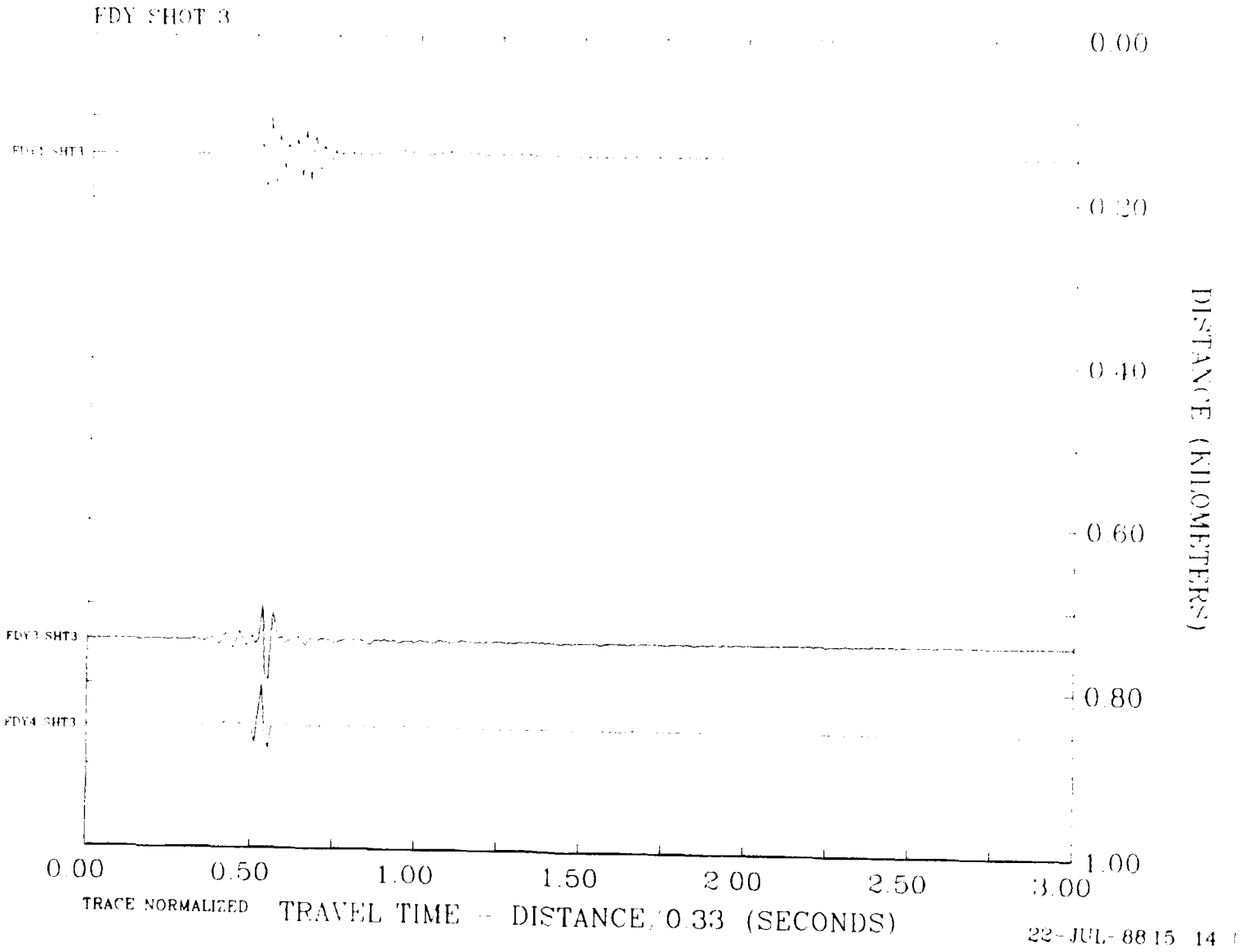

Figure 12. Y-Line Record Section (Cont'd)

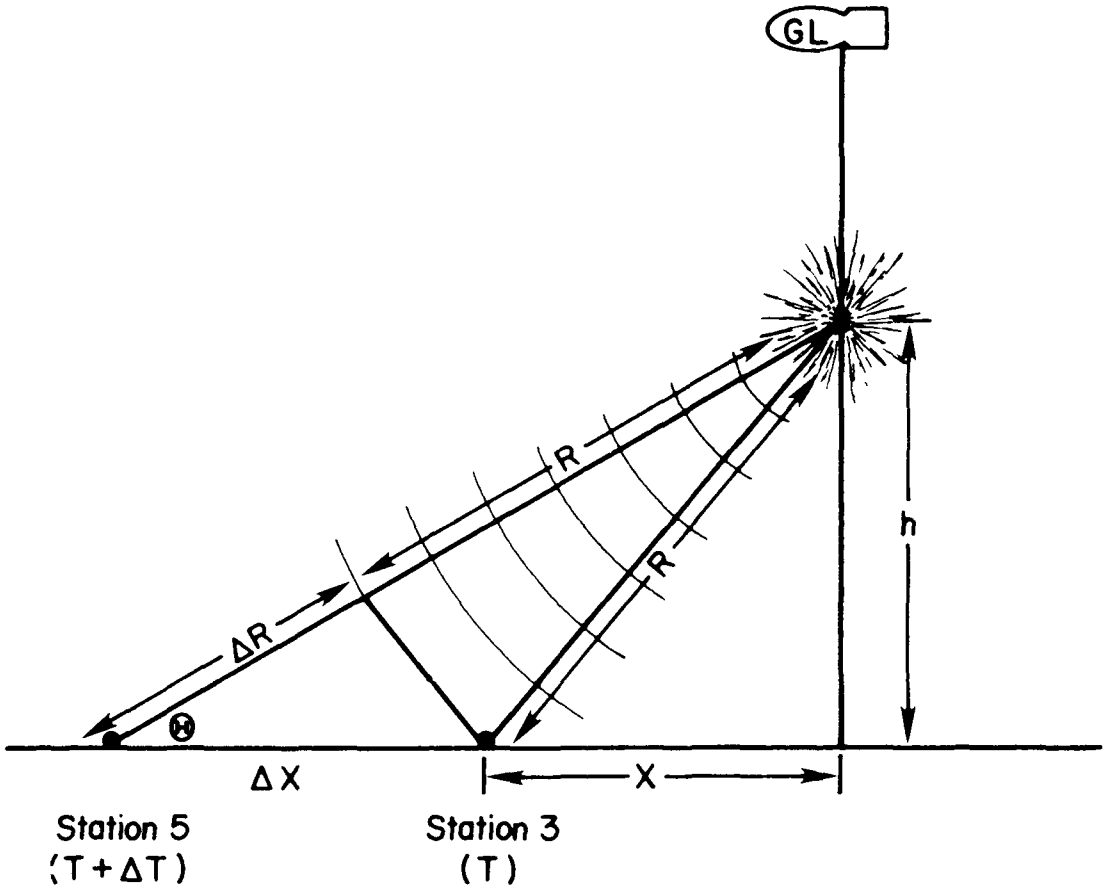

$$V_{air} = \frac{\Delta R}{\Delta T} \quad \text{where} \quad \Delta R = \frac{h}{\sin \Theta} - R$$

$$\Theta = \tan^{-1} \frac{h}{X + \Delta X}$$

$$R = \sqrt{h^2 + X^2}$$

Figure 13. Air Wave Geometry

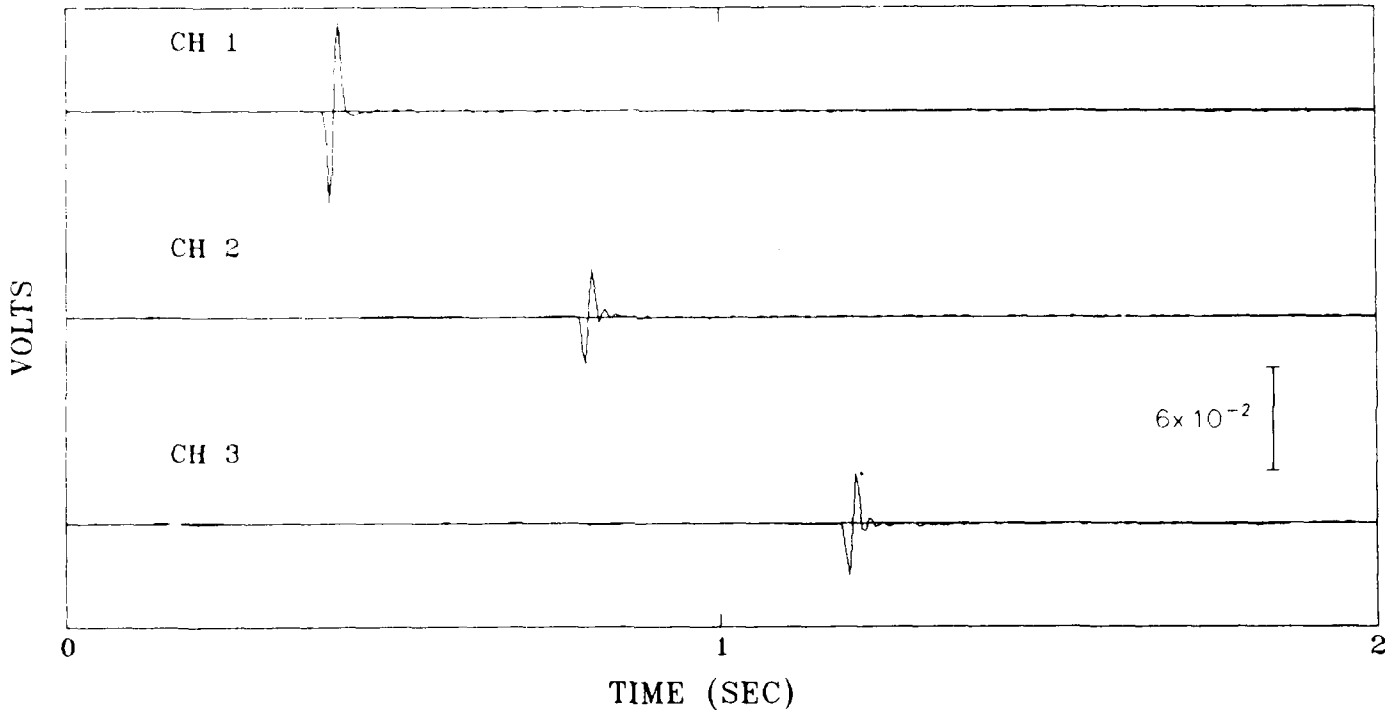

Figure 14. Pressure Sensor Data - X-Line

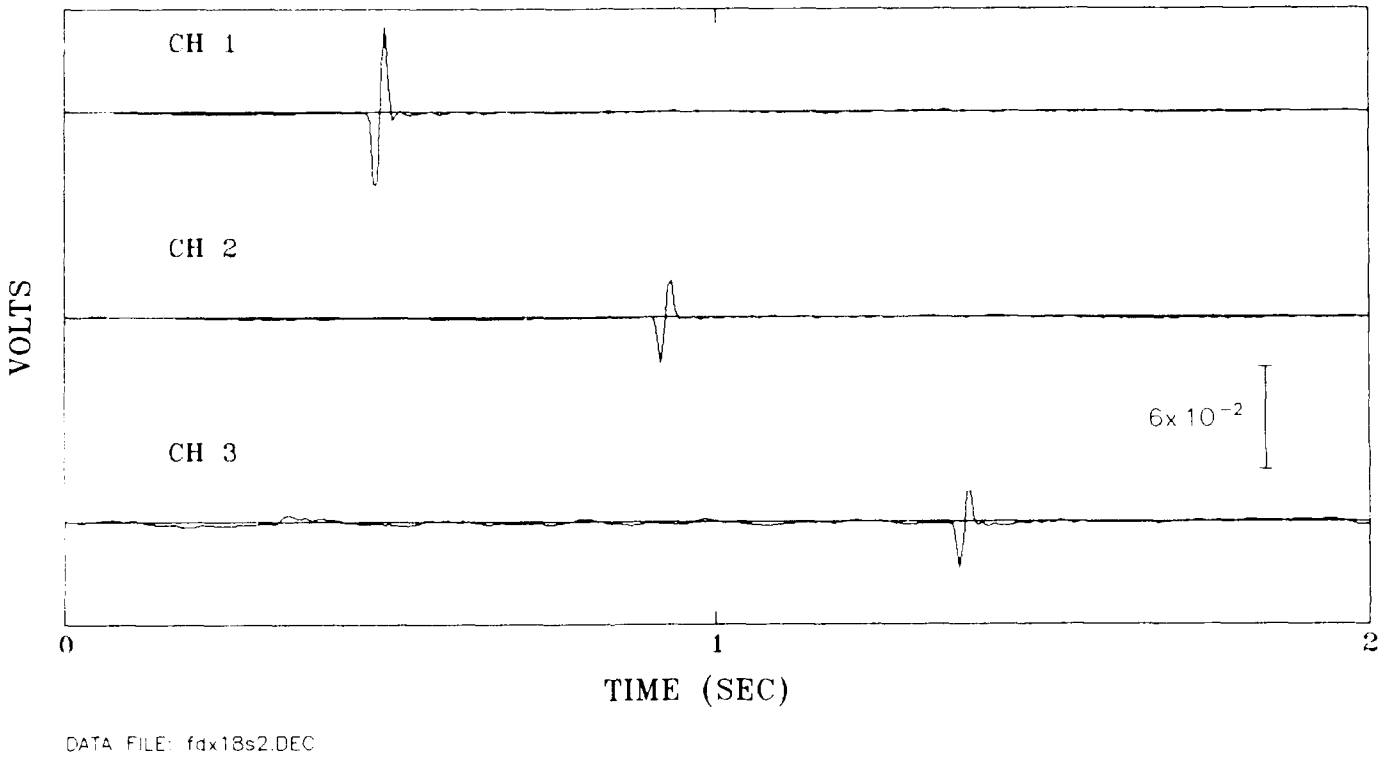

Figure 14. Pressure Sensor Data - X-Line (Cont'd)

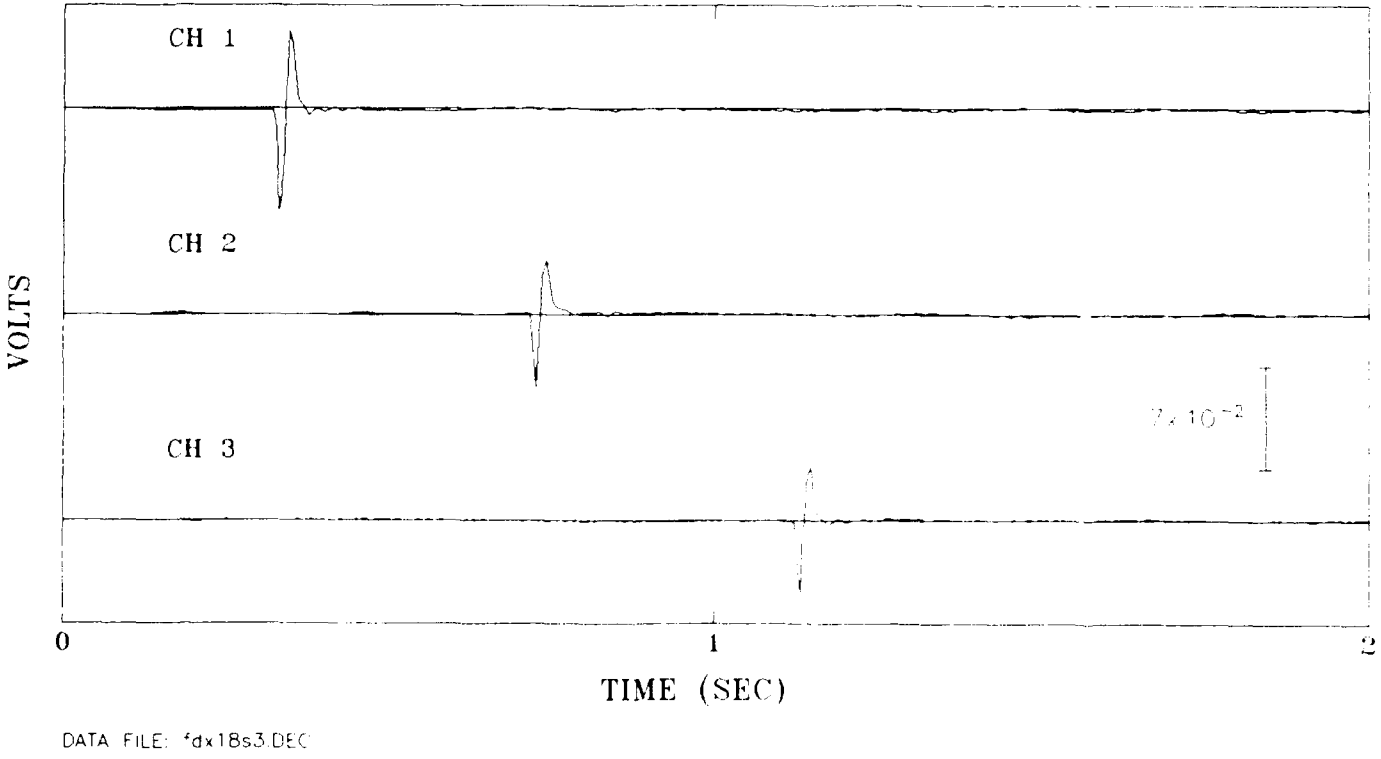

Figure 14. Pressure Sensor Data - X-Line (Cont'd)

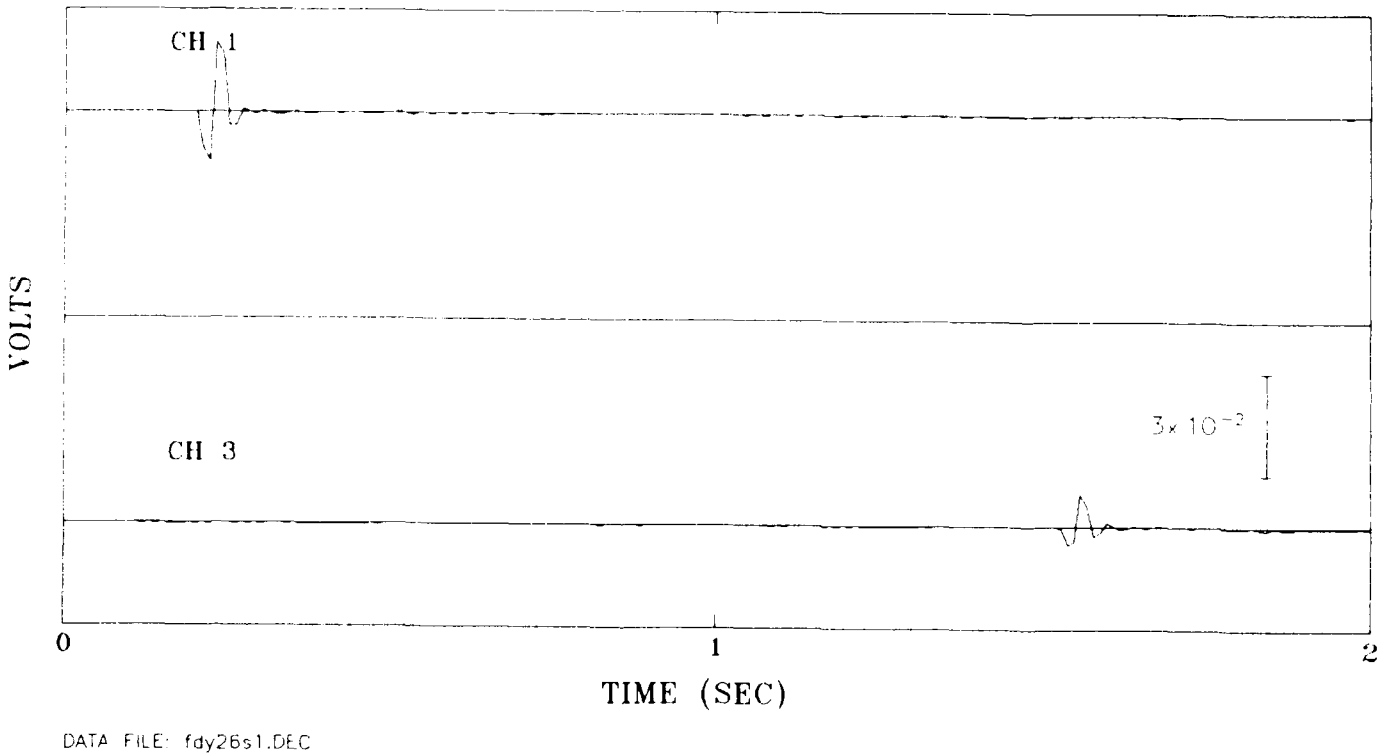

Figure 15. Pressure Sensor Data -Y-Line

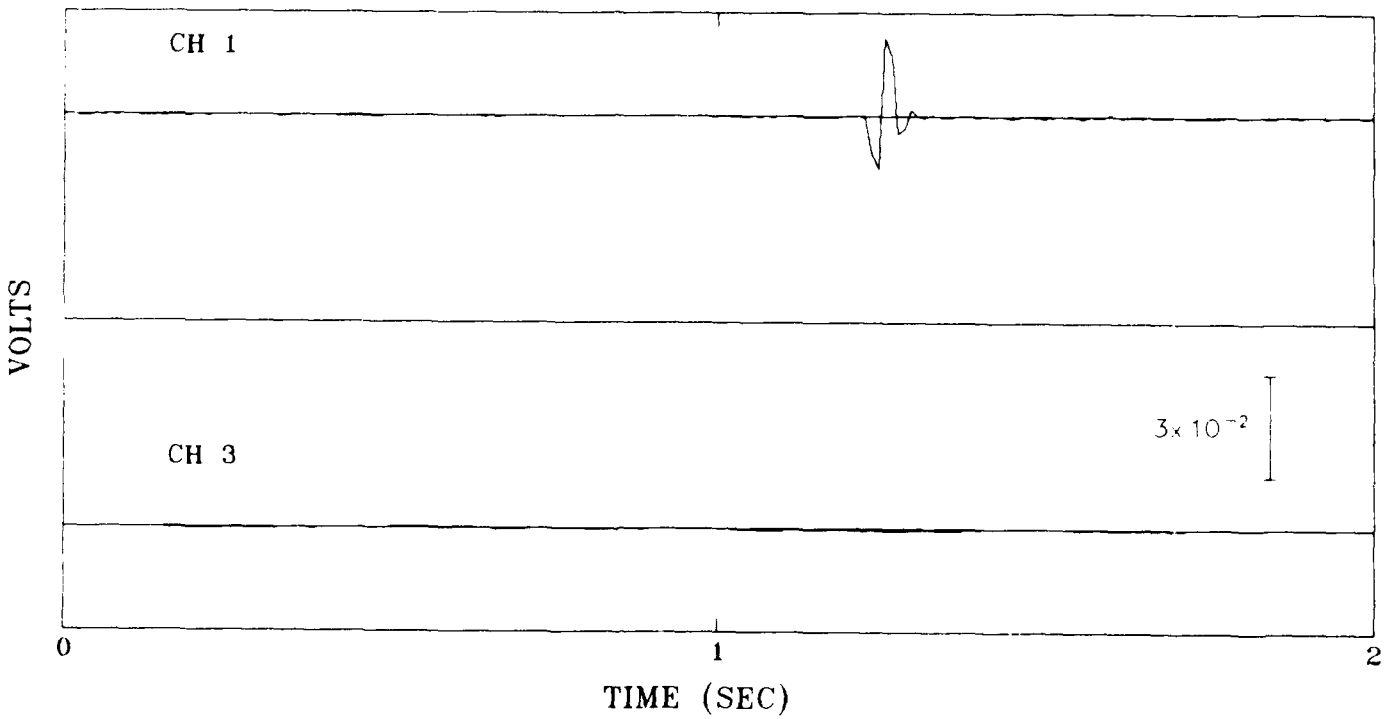

Figure 15. Pressure Sensor Data - Y-Line (Cont'd)

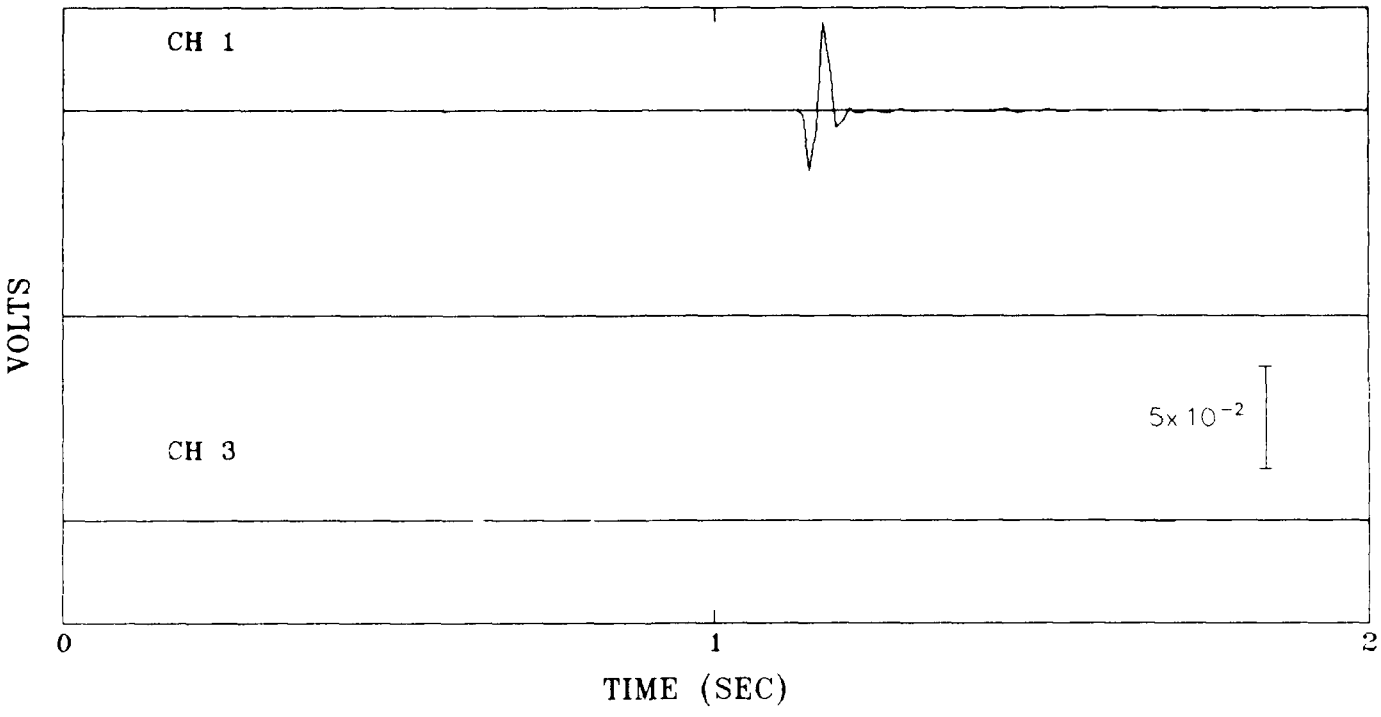

Figure 15. Pressure Sensor Data - Y-Line (Cont'd)

successful recording of all 3 shots at stations FDX4, FDX5, and FDX6. The results of seismo-acoustic calculations (ratios of peak seismic motion to acoustic amplitude) are shown in Table 2. The values

Table 2. Ratio of Peak Vertical Seismic Velocity to Peak Pressure

Station	Distance (m)	Shot 1 (cm/sec/Pa)	Shot 3 (cm/sec/P)
FDX4	593	1.7×10^{-5}	1.9×10^{-5}
FDX5	742	1.3×10^{-5}	1.4×10^{-5}
FDX6	891	1.3×10^{-5}	
FDY1	147	3.0×10^{-4}	1.8×10^{-4}
FDY2	643	4.0×10^{-4}	

were in the range of 10^{-4} to 10^{-5} cm/sec/Pa. The higher values for the Y-line are probably a reflection of the higher sampling rate instruments at those stations. The values were consistent for shot 1 and shot 3 showing that for these soil conditions and this size source, admittance was independent of shot sizes.

Although the pressure profiles were plagued by equipment failures, some simple observations could be made. Some changes in travel time were probably the result of wind patterns and/or changes in temperature. (The temperature varied from 65 to 70° F during the shots; barometric pressure averaged 29.96 inches of mercury). The ratio of the maximum amplitudes of the third shot (10 lbs) to the maximum amplitudes of the first and second shots (5 lbs) ranged from 1.2 to 1.6. Coincidence of pressure wave and seismic wave arrival times shows that indeed for the X-line and the close in Y-line station, the measured seismic wave was directly induced by the pressure wave hitting the ground at the surface of the station.

However, the complexities of the coda indicate that some of the energy must result from seismic waves that were induced by the blast at other locations. For instance, an examination of a Y-line station behind the hill, FDY2 - shot 1 (Figure 5), shows a seismic precursor arriving at approximately 0.5 sec and a direct acoustically induced seismic wave at 0.65 sec. The precursor could be a seismic wave induced on the blast side of the hill that propagated through the hill at a higher velocity than the pressure wave (which must travel over the hill) and therefore arrived before the direct pressure wave. The hill was approximately 200 to 250 meters wide, so these arrivals are reasonable. Amplitude fall off with distance varied; more data points are needed.

Ratios of peak amplitudes between pairs of stations along the flat array, normalized to 100 meters distance, varied from 0.9 to 0.6. The ratio of peak seismic amplitude from the Y-line for stations FDY1 to FDY2, again normalized to 100 meters, was 0.3. FDY2 was behind the hill; however, because of the evaluation of the shot, the geometry was such that station FDY2 was at a closer straight line distance to the shot (see Figure 3).

5. DISCUSSION

From the seismic data, it is clear that the hill sheltered the Y-line stations, and that doubling the amount of explosives increased the peak amplitudes by a factor of 1.1 to 1.3. Considerable transverse motion is apparent on the records. Particle motion plots showed that the transverse motion occurred earlier in the record as the recording distance increased. Reduced time plots show a propagation speed of approximately 0.35 km/sec. For the acoustic data, seismo-acoustic peak amplitude ratios in the range of 10^{-4} to 10^{-5} cm/sec/Pa were observed. Ratios of peak pressure for the larger shot (10 lb TNT) to the smaller shots (5 lb TNT) were in the range of 1.2 to 1.4. The experiment was repeatable: waveforms from shot 1 and shot 2 are nearly identical.

This experiment was performed as a feasibility study for determining the effect of topography, terrain, and vegetation on pressure and pressure-induced seismic signals for low altitude atmospheric explosions. Because of the frequencies involved, follow up tests should employ systems capable of higher sampling rates so that a major percentage of the radiated energy will be recorded. The Turner Drop Zone itself is a very good area to use for a comparison of the effect of snow cover on the signals if the experiment is repeated in the winter. Even with the equipment limitation, it was possible to determine that some of the seismic waves were directly induced by the acoustic wave, and amplitude ratios for changing source strength were obtained as well as some attenuation data. This experiment can easily be repeated in areas of differing vegetation, ground cover, and topography. It is recommended that in follow-up experiments the position of the shot be varied so that the geometry will be changed enough to discriminate the various seismic paths induced by the blasts. GL has continued its program of seismo-acoustic research since the Ft Devens experiment with recordings of B-1 aircraft flyovers[8] and measurements of the ambient seismo-acoustic environment.[9]

---

8. Crowly, F.A. and Blaney, J.I. (1987) *Surface Disturbances Produced by Low Level, Subsonic B-1 Aircraft*, AFGL-TR-87-0325, ADA192257.

9. Battis, J.C. and Center, C. (1989) *Temporal Attributes of the Ambient Seismo-Acoustic Environment: La Junta, CO*, AFGL-TR-89-0080, ADA219369.

References

1. Castle, R.O., Dixon, M.R., Grew, E.S., Griscom, A., and Zietz, I. (1976) *Structural Dislocations in Eastern Massachusetts*, Geological Survey Bulletin 1410, U.S. Government Printing Office, Washington, DC.
2. Van Diver, B.B. (1987) Roadside Geology of Vermont and New Hampshire, Mountain Press Publishing Company, Missoula, pp.1-29.
3. United States Army Forces Command, 584th Engineer Company (Cartographic), 30th Engineer Battalion (Topographic) (Army), Fort Belvoir, VA 22060, (Feb, 1986) Fort Devens Special Map, edition 2-DMATC, Series V8145.
4. Medearis, K. (1979) *Dynamic Characteristics of Ground Motions Due to Blasting*, Bull. Seis. Soc. Am., **69**(No. 2):627-639.
5. Nicholls, M.R., Johnson, C.F. , and Duval, W.I. (1971) Blasting Vibrations and Their Effects on Structures, Bulletin 656, US Dept. of the Interior, Bureau of Mines, pp. 65-66.
6. Battis, J.C. (1985) *Vibro-Acoustic Forecasts for STS Launches at V23, Vandenberg AFB: Results Summary and the Payload Preparation Room*, AFGL-TR-85-0013, ADA162192.
7. Baker, W.E. (1973) *Explosions in Air*, University of Texas Press, Austin and London, pp 10-80.
8. Crowly, F.A. and Blaney, J.I. (1987) *Surface Disturbances Produced by Low Level, Subsonic B-1 Aircraft*, AFGL-TR-87-0325, ADA192257.
9. Battis, J.C. and Center, C. (1989) *Temporal Attributes of the Ambient Seismo-Acoustic Environment: La Junta, CO*, AFGL-TR-89-0080, ADA219369.

Appendix A: Equipment Parameters

Table A-1. Clock Correction Data
Time Slew Relative to Recorder 301 at End of Shot Day

Recorder Number	Sample Rate (s/sec)	Slew*	Time Correction (msec)
284	200	550	-83
283	200	580	-50
269	200	320	-466
301	200	000	0
270	200	(turned off)	
300	200	583	-28
299	200	544	-93
281	100	007	+23
277	100	010	+33
322	100	292	-27
320	100	104	+346
280	100	004	+13
282	100	273	-90
312	100	005	+16

* Slew is relative to 300 for 100 sps or 600 for 200 sps recorders.

Table A-2. Pressure Sensor Calibration Data
Scale Factors*

Sensor Number	Range (psi)	+0.5 psi (V)	0.0 psi (V)	–0.5 psi (V)
1	±0.5	+0.375	+0.009	–0.389
2	±0.5	+0.684	–0.001	–0.656
3	±0.5	+0.499	+0.001	–0.502
4	±0.5	+0.567	–0.022	–0.511
5	±1.5	+0.213	+0.000	–0.214
6	±1.5	+0.258	–0.000	–0.252
7	±1.5	+0.219	–0.000	–0.218
8	±1.5	+0.209	+0.001	–0.212

* Using (±6.92) 13.84 inches of H_2O = 0.5 psi

Table A-3. Recorder, Seismometer and Pressure Sensor List

Station Location	Seismic					Pressure		
	Recorder	Sampling Rate	Seismometers Channel 1	2	3	Recorder	Sampling Rate	PT
X1	270	200	8296Z	NS	EW			0.5 PSI #6
X2	283	200	7493Z	NS	EW	284	200	0.125 PSI #7
X3	299	200	7679Z	NS	EW			0.125 PSI #5
X4	312	100	540Rad	T	556Z			0.125 PSI #66
X5	320	100	546N	543E	551Z	300	300	0.125 PSI #
X6	322	100	548N	542E	553Z			0.125 PSI #
Y1	269	200	7680Z	NS	EW			0.5 PSI #
Y2	301	200	9261Z	NS	EW	281	100	0.5 PSI #
Y3	280	100	549N	545E	555Z			0.5 PSI #
Y4	277	100	547N	539E	558Z			

Appendix B: X- and Y-Line Properties

''' INDEX OF ARRAY SEISMOGRAMS '''

					MO	DY	YEAR	HR	MN	SECOND	DISTANCE	DELTA	AZIMUTH
1	FDX1	SHT1	SPZ	P	5	5	1986	19	15	2.000	0.16	0.00	305.00
2	FDX1	SHT1	SPN	P	5	5	1986	19	15	2.000	0.16	0.00	305.00
3	FDX1	SHT1	SPE	P	5	5	1986	19	15	2.000	0.16	0.00	305.00
4	FDX1	SHT2	SPZ	P	5	5	1986	19	39	49.000	0.16	0.00	305.00
5	FDX1	SHT2	SPN	P	5	5	1986	19	39	49.000	0.16	0.00	305.00
6	FDX1	SHT2	SPE	P	5	5	1986	19	39	49.000	0.16	0.00	305.00
7	FDX1	SHT3	SPZ	P	5	5	1986	20	3	39.000	0.16	0.00	305.00
8	FDX1	SHT3	SPN	P	5	5	1986	20	3	39.000	0.16	0.00	305.00
9	FDX1	SHT3	SPE	P	5	5	1986	20	3	39.000	0.16	0.00	305.00
10	FDX2	SHT1	SPZ	P	5	5	1986	19	15	2.000	0.31	40.00	305.00
11	FDX2	SHT1	SPN	P	5	5	1986	19	15	2.000	0.31	40.00	305.00
12	FDX2	SHT1	SPE	P	5	5	1986	19	15	2.000	0.31	40.00	305.00
13	FDX2	SHT2	SPZ	P	5	5	1986	19	39	49.000	0.31	40.00	305.00
14	FDX2	SHT2	SPN	P	5	5	1986	19	39	49.000	0.31	40.00	305.00
15	FDX2	SHT2	SPE	P	5	5	1986	19	39	49.000	0.31	40.00	305.00
16	FDX2	SHT3	SPZ	P	5		1986	20	3	39.000	0.31	40.00	305.00
17	FDX2	SHT3	SPN	P	5	5	1986	20	3	39.000	0.31	40.00	305.00
18	FDX2	SHT3	SPE	P	5	5	1986	20	3	39.000	0.31	40.00	305.00
19	FDX3	SHT1	SPZ	P	5	5	1986	19	15	2.000	0.44	20.00	280.00
20	FDX3	SHT1	SPN	P	5	5	1986	19	15	2.000	0.44	20.00	280.00
21	FDX3	SHT1	SPE	P	5	5	1986	19	15	2.000	0.44	20.00	280.00
22	FDX3	SHT2	SPZ	P	5	5	1986	19	39	49.000	0.44	20.00	280.00
23	FDX3	SHT2	SPN	P	5	5	1986	19	39	49.000	0.44	20.00	280.00
24	FDX3	SHT2	SPE	P	5	5	1986	19	39	49.000	0.44	20.00	280.00
25	FDX3	SHT3	SPZ	P	5	5	1986	20	3	39.000	0.44	20.00	280.00
26	FDX3	SHT3	SPN	P	5	5	1986	20	3	39.000	0.44	20.00	280.00
27	FDX3	SHT3	SPE	P	5	5	1986	20	3	39.000	0.44	20.00	280.00
28	FDX4	SHT1	RADL	P	5	5	1986	19	15	2.000	0.59	80.00	295.00
29	FDX4	SHT1	TRNS	P	5	5	1986	19	15	2.000	0.59	80.00	295.00
30	FDX4	SHT1	SPZ	P	5	5	1986	19	15	2.000	0.59	80.00	295.00
31	FDX4	SHT2	RADL	P	5	5	1986	19	39	49.000	0.59	80.00	295.00
32	FDX4	SHT2	TRNS	P	5	5	1986	19	39	49.000	0.59	80.00	295.00
33	FDX4	SHT2	SPZ	P	5	5	1986	19	39	49.000	0.59	80.00	295.00
34	FDX4	SHT3	RADL	P	5	5	1986	20	3	39.000	0.59	80.00	295.00
35	FDX4	SHT3	TRNS	P	5	5	1986	20	3	39.000	0.59	80.00	295.00
36	FDX4	SHT3	SPZ	P	5	5	1986	20	3	39.000	0.59	80.00	295.00
37	FDX5	SHT1	SPN	P	5	5	1986	19	15	2.000	0.74	30.00	300.00
38	FDX5	SHT1	SPE	P	5	5	1986	19	15	2.000	0.74	30.00	300.00
39	FDX5	SHT1	SPZ	P	5	5	1986	19	15	2.000	0.74	30.00	300.00
40	FDX5	SHT2	SPN	P	5	5	1986	19	39	49.000	0.74	30.00	300.00
41	FDX5	SHT2	SPE	P	5	5	1986	19	39	49.000	0.74	30.00	300.00
42	FDX5	SHT2	SPZ	P	5	5	1986	19	39	49.000	0.74	30.00	300.00
43	FDX5	SHT3	SPN	P	5	5	1986	20	3	39.000	0.74	30.00	300.00
44	FDX5	SHT3	SPE	P	5	5	1986	20	3	39.000	0.74	30.00	300.00
45	FDX5	SHT3	SPZ	P	5	5	1986	20	3	39.000	0.74	30.00	300.00
46	FDX6	SHT1	SPN	P	5	5	1986	19	15	2.000	0.89	0.00	305.00
47	FDX6	SHT1	SPE	P	5	5	1986	19	15	2.000	0.89	0.00	305.00
48	FDX6	SHT1	SPZ	P	5	5	1986	19	15	2.000	0.89	0.00	305.00
49	FDX6	SHT2	SPN	P	5	5	1986	19	39	49.000	0.89	0.00	305.00
50	FDX6	SHT2	SPE	P	5	5	1986	19	39	49.000	0.89	0.00	305.00
51	FDX6	SHT2	SPZ	P	5	5	1986	19	39	49.000	0.89	0.00	305.00

Table B1. Seismometer Constants (X-Line Properties)

SEISMOGRAM	STARTING TIME	TIME CORRECTION (SECONDS)	SEISMOMETER ORIENTATION (DEGREES)	SEISMOMETER SENSITIVITY (VOLTS M SEC)	PENDULUM PERIOD (SECONDS)	DAMPING RATIO	SERIAL NUMBER	CALIBRATION DATE
FDX1 SHT1 SPZ	5 MAY 1986 125 19 15 2.000	0.0000 NONE		200.0000	0.500	0.400	8296	0 JAN 0
FDX1 SHT1 SPN	5 MAY 1986 125 19 15 2.000	0.0000 NONE	15.00	200.0000	0.500	0.400	8296	0 JAN 0
FDX1 SHT1 SPE	5 MAY 1986 125 19 15 2.000	0.0000 NONE	75.00	200.0000	0.500	0.400	8296	0 JAN 0
FDX1 SHT2 SPZ	5 MAY 1986 125 19 39 49.000	0.0000 NONE		200.0000	0.500	0.400	8296	0 JAN 0
FDX1 SHT2 SPN	5 MAY 1986 125 19 39 49.000	0.0000 NONE	15.00	200.0000	0.500	0.400	8296	0 JAN 0
FDX1 SHT2 SPE	5 MAY 1986 125 19 39 49.000	0.0000 NONE	75.00	200.0000	0.500	0.400	8296	0 JAN 0
FDX1 SHT3 SPZ	5 MAY 1986 125 20 3 39.000	0.0000 NONE		200.0000	0.500	0.400	8296	0 JAN 0
FDX1 SHT3 SPN	5 MAY 1986 125 20 3 39.000	0.0000 NONE	15.00	200.0000	0.500	0.400	8296	0 JAN 0
FDX1 SHT3 SPE	5 MAY 1986 125 20 3 39.000	0.0000 NONE	75.00	200.0000	0.500	0.400	8296	0 JAN 0
FDX2 SHT1 SPZ	5 MAY 1986 125 19 15 2.000	0.0500 SLEW		200.0000	0.500	0.400	7493	0 JAN 0
FDX2 SHT1 SPN	5 MAY 1986 125 19 15 2.000	0.0500 SLEW	15.00	200.0000	0.500	0.400	7493	0 JAN 0
FDX2 SHT1 SPE	5 MAY 1986 125 19 15 2.000	0.0500 SLEW	75.00	200.0000	0.500	0.400	7493	0 JAN 0
FDX2 SHT2 SPZ	5 MAY 1986 125 19 39 49.000	0.0500 SLEW		200.0000	0.500	0.400	7493	0 JAN 0
FDX2 SHT2 SPN	5 MAY 1986 125 19 39 49.000	0.0500 SLEW	15.00	200.0000	0.500	0.400	7493	0 JAN 0
FDX2 SHT2 SPE	5 MAY 1986 125 19 39 49.000	0.0500 SLEW	75.00	200.0000	0.500	0.400	7493	0 JAN 0
FDX2 SHT3 SPZ	5 MAY 1986 125 20 3 39.000	0.0500 SLEW		200.0000	0.500	0.400	7493	0 JAN 0
FDX2 SHT3 SPN	5 MAY 1986 125 20 3 39.000	0.0500 SLEW	15.00	200.0000	0.500	0.400	7493	0 JAN 0
FDX2 SHT3 SPE	5 MAY 1986 125 20 3 39.000	-0.0500 SLEW	75.00	200.0000	0.500	0.400	7493	0 JAN 0
FDX3 SHT1 SPZ	5 MAY 1986 125 19 15 2.000	0.0930 SLEW		222.3760	0.418	0.409	7679	0 JAN 0
FDX3 SHT1 SPN	5 MAY 1986 125 19 15 2.000	0.0930 SLEW	15.00	220.2720	0.500	0.447	7679	0 JAN 0
FDX3 SHT1 SPE	5 MAY 1986 125 19 15 2.000	0.0930 SLEW	75.00	219.7450	0.505	0.475	7679	0 JAN 0
FDX3 SHT2 SPZ	5 MAY 1986 125 19 39 49.000	0.0930 SLEW		222.3760	0.418	0.409	7679	0 JAN 0
FDX3 SHT2 SPN	5 MAY 1986 125 19 39 49.000	0.0930 SLEW	15.00	220.2720	0.500	0.447	7679	0 JAN 0
FDX3 SHT2 SPE	5 MAY 1986 125 19 39 49.000	0.0930 SLEW	75.00	219.7450	0.505	0.475	7679	0 JAN 0
FDX3 SHT3 SPZ	5 MAY 1986 125 20 3 39.000	0.0930 SLEW		222.3760	0.418	0.409	7679	0 JAN 0
FDX3 SHT3 SPN	5 MAY 1986 125 20 3 39.000	0.0930 SLEW	15.00	220.2720	0.500	0.447	7679	0 JAN 0
FDX3 SHT3 SPE	5 MAY 1986 125 20 3 39.000	-0.0930 SLEW	75.00	219.7450	0.505	0.475	7679	0 JAN 0
FDX4 SHT1 RALL	5 MAY 1986 125 19 15 2.000	0.0160 SLEW	15.00	1133.5156	1.020	0.299	104540	0 JAN 0
FDX4 SHT1 TRNS	5 MAY 1986 125 19 15 2.000	0.0160 SLEW	75.00	1100.0000	1.000	0.300	0	0 JAN 0
FDX4 SHT1 SPZ	5 MAY 1986 125 19 15 2.000	0.0160 SLEW		1156.5354	1.042	0.321	104556	0 JAN 0
FDX4 SHT2 RALL	5 MAY 1986 125 19 39 49.000	0.0160 SLEW	15.00	1133.5156	1.020	0.299	104540	0 JAN 0
FDX4 SHT2 TRNS	5 MAY 1986 125 19 39 49.000	0.0160 SLEW	75.00	1100.0000	1.000	0.300	0	0 JAN 0
FDX4 SHT2 SPZ	5 MAY 1986 125 19 39 49.000	0.0160 SLEW		1156.5354	1.042	0.321	104556	0 JAN 0
FDX4 SHT3 RADI	5 MAY 1986 125 20 3 39.000	0.0160 SLEW	15.00	1133.5156	1.020	0.299	104540	0 JAN 0
FDX4 SHT3 TRNS	5 MAY 1986 125 20 3 39.000	0.0160 SLEW	75.00	1100.0000	1.000	0.300	0	0 JAN 0
FDX4 SHT3 SPZ	5 MAY 1986 125 20 3 39.000	0.0160 SLEW		1156.5354	1.042	0.321	104556	0 JAN 0
FDX5 SHT1 SPN	5 MAY 1986 125 19 15 2.000	0.3460 SLEW	15.00	1153.2813	1.042	0.325	104546	0 JAN 0
FDX5 SHT1 SPE	5 MAY 1986 125 19 15 2.000	0.3460 SLEW	75.00	1086.7969	1.042	0.321	104543	0 JAN 0
FDX5 SHT1 SPZ	5 MAY 1986 125 19 15 2.000	0.3460 SLEW		1223.8188	1.053	0.329	104551	0 JAN 0
FDX5 SHT2 SPN	5 MAY 1986 125 19 39 49.000	0.3460 SLEW	15.00	1153.2813	1.042	0.325	104546	0 JAN 0
FDX5 SHT2 SPE	5 MAY 1986 125 19 39 49.000	0.3460 SLEW	75.00	1086.7969	1.042	0.321	104543	0 JAN 0
FDX5 SHT2 SPZ	5 MAY 1986 125 19 39 49.000	0.3460 SLEW		1223.8188	1.053	0.329	104551	0 JAN 0
FDX5 SHT3 SPN	5 MAY 1986 125 20 3 39.000	0.3460 SLEW	15.00	1153.2813	1.042	0.325	104546	0 JAN 0
FDX5 SHT3 SPE	5 MAY 1986 125 20 3 39.000	0.3460 SLEW	75.00	1086.7969	1.042	0.321	104543	0 JAN 0
FDX5 SHT3 SPZ	5 MAY 1986 125 20 3 39.000	0.3460 SLEW		1223.8188	1.053	0.329	104551	0 JAN 0
FDX6 SHT1 SPN	5 MAY 1986 125 19 15 2.000	0.0270 SLEW	15.00	1152.5781	1.031	0.321	104548	0 JAN 0
FDX6 SHT1 SPE	5 MAY 1986 125 19 15 2.000	-0.0270 SLEW	75.00	1100.4688	1.020	0.321	104542	0 JAN 0
FDX6 SHT1 SPZ	5 MAY 1986 125 19 15 2.000	0.0270 SLEW		1183.4646	1.064	0.329	104553	0 JAN 0

SEISMOMETER ORIENTATION IS MEASURED AS DEGREES CLOCKWISE FROM GEOGRAPHIC NORTH

Table B1. Seismometer Constants (X-Line Properties) (Cont'd)

SEISMOGRAM	STARTING TIME	TIME CORRECTION (SECONDS)	SEISMOMETER ORIENTATION (DEGREES)	SEISMOMETER SENSITIVITY (VOLTS M SEC)	PENDULUM PERIOD (SECONDS)	DAMPING RATIO	SERIAL NUMBER	CALIBRATION DATE
FDX6 SHT2 SPN	5 MAY 1986 125 19 39 49.000	-0.0270 SLEW	15.00	1152.5781	1.031	0.321	104548	0 JAN 0
FDX6 SHT2 SPE	5 MAY 1986 125 19 39 49.000	-0.0270 SLEW	75.00	1100.4688	1.020	0.321	104542	0 JAN 0
FDX6 SHT2 SPZ	5 MAY 1986 125 19 39 49.000	0.0270 SLEW		1183.4646	1.064	0.329	104553	0 JAN 0

SEISMOMETER ORIENTATION IS MEASURED AS DEGREES CLOCKWISE FROM GEOGRAPHIC NORTH

Table B-2. DCS-302 Recorder Constants (X-Line Properties)

SEISMOGRAM	CUT OFF FREQUENCY (HERTZ)	RECORDER GAINS (MILLIVOLTS COUNT) GAIN 1	GAIN 2	GAIN 3	GAIN 4	SERIAL NUMBER
FDX1 SHT1 SPZ	30.00	2.44141	0.48828	0.09766	0.02441	270
FDX1 SHT1 SPN	30.00	2.44141	0.48828	0.09766	0.02441	270
FDX1 SHT1 SPE	30.00	2.44141	0.48828	0.09766	0.02441	270
FDX1 SHT2 SPZ	30.00	2.44141	0.48828	0.09766	0.02441	270
FDX1 SHT2 SPN	30.00	2.44141	0.48828	0.09766	0.02441	270
FDX1 SHT2 SPE	30.00	2.44141	0.48828	0.09766	0.02441	270
FDX1 SHT3 SPZ	30.00	2.44141	0.48828	0.09766	0.02441	270
FDX1 SHT3 SPN	30.00	2.44141	0.48828	0.09766	0.02441	270
FDX1 SHT3 SPE	30.00	2.44141	0.48828	0.09766	0.02441	270
FDX2 SHT1 SPZ	30.00	2.44141	0.48828	0.09766	0.02441	283
FDX2 SHT1 SPN	30.00	2.44141	0.48828	0.09766	0.02441	283
FDX2 SHT1 SPE	30.00	2.44141	0.48828	0.09766	0.02441	283
FDX2 SHT2 SPZ	30.00	2.44141	0.48828	0.09766	0.02441	283
FDX2 SHT2 SPN	30.00	2.44141	0.48828	0.09766	0.02441	283
FDX2 SHT2 SPE	30.00	2.44141	0.48828	0.09766	0.02441	283
FDX2 SHT3 SPZ	30.00	2.44141	0.48828	0.09766	0.02441	283
FDX2 SHT3 SPN	30.00	2.44141	0.48828	0.09766	0.02441	283
FDX2 SHT3 SPE	30.00	2.44141	0.48828	0.09766	0.02441	283
FDX3 SHT1 SPZ	30.00	2.44141	0.48828	0.09766	0.02441	299
FDX3 SHT1 SPN	30.00	2.44141	0.48828	0.09766	0.02441	299
FDX3 SHT1 SPE	30.00	2.44141	0.48828	0.09766	0.02441	299
FDX3 SHT2 SPZ	30.00	2.44141	0.48828	0.09766	0.02441	299
FDX3 SHT2 SPN	30.00	2.44141	0.48828	0.09766	0.02441	299
FDX3 SHT2 SPE	30.00	2.44141	0.48828	0.09766	0.02441	299
FDX3 SHT3 SPZ	30.00	2.44141	0.48828	0.09766	0.02441	299
FDX3 SHT3 SPN	30.00	2.44141	0.48828	0.09766	0.02441	299
FDX3 SHT3 SPE	30.00	2.44141	0.48828	0.09766	0.02441	299
FDX4 SHT1 RADL	30.00	0.24396	0.04964	0.00974	0.00240	312
FDX4 SHT1 TRNS	30.00	0.24396	0.04884	0.00987	0.00245	312
FDX4 SHT1 SPZ	30.00	0.24374	0.04893	0.00982	0.00239	312
FDX4 SHT2 RADL	30.00	0.24396	0.04964	0.00974	0.00240	312
FDX4 SHT2 TRNS	30.00	0.24396	0.04884	0.00987	0.00245	312
FDX4 SHT2 SPZ	30.00	0.24374	0.04893	0.00982	0.00239	312
FDX4 SHT3 RADL	30.00	0.24396	0.04964	0.00974	0.00240	312
FDX4 SHT3 TRNS	30.00	0.24396	0.04884	0.00987	0.00245	312
FDX4 SHT3 SPZ	30.00	0.24374	0.04893	0.00982	0.00239	312
FDX5 SHT1 SPN	30.00	0.24381	0.04926	0.00980	0.00244	320
FDX5 SHT1 SPE	30.00	0.24344	0.04917	0.00990	0.00246	320
FDX5 SHT1 SPZ	30.00	0.24381	0.04918	0.00983	0.00241	320
FDX5 SHT2 SPN	30.00	0.24381	0.04926	0.00980	0.00244	320
FDX5 SHT2 SPE	30.00	0.24344	0.04917	0.00990	0.00246	320
FDX5 SHT2 SPZ	30.00	0.24381	0.04918	0.00983	0.00241	320
FDX5 SHT3 SPN	30.00	0.24381	0.04926	0.00980	0.00244	320
FDX5 SHT3 SPE	30.00	0.24344	0.04917	0.00990	0.00246	320
FDX5 SHT3 SPZ	30.00	0.24381	0.04918	0.00983	0.00241	320
FDX6 SHT1 SPN	30.00	0.25326	0.04907	0.00970	0.00245	322
FDX6 SHT1 SPE	30.00	0.25511	0.04952	0.00980	0.00246	322
FDX6 SHT1 SPZ	30.00	0.25564	0.04973	0.00981	0.00242	322

Table B-2. DCS-302 Recorder Constants (X-Line Properties)(Cont'd)

SEISMOGRAM	CUT OFF FREQUENCY (HERTZ)	RECORDER GAINS (MILLIVOLTS/COUNT) GAIN 1	GAIN 2	GAIN 3	GAIN 4	SERIAL NUMBER
FDX6 SHT2 SPN	30.00	0.25326	0.04907	0.00970	0.00245	322
FDX6 SHT2 SPE	30.00	0.2551	0.04952	0.00980	0.00246	322
FDX6 SHT2 SPZ	30.00	0.2556	0.04973	0.00981	0.00242	322

INDEX OF ARRAY SEISMOGRAMS '''

					MO	DY	YEAR	HR	MN	SECOND	DISTANCE	DELTA	AZIMUTH
1	FDY1	SHT1	SPZ	P	5	5	1986	19	15	2.000	0.15	0.00	0.00
2	FDY1	SHT1	SPN	P	5	5	1986	19	15	2.000	0.15	0.00	0.00
3	FDY1	SHT1	SPE	P	5	5	1986	19	15	2.000	0.15	0.00	0.00
4	FDY1	SHT2	SPZ	P	5	5	1986	19	39	49.000	0.15	0.00	0.00
5	FDY1	SHT2	SPN	P	5	5	1986	19	39	49.000	0.15	0.00	0.00
6	FDY1	SHT2	SPE	P	5	5	1986	19	39	49.000	0.15	0.00	0.00
7	FDY1	SHT3	SPZ	P	5	5	1986	20	3	39.000	0.15	0.00	0.00
8	FDY1	SHT3	SPN	P	5	5	1986	20	3	39.000	0.15	0.00	0.00
9	FDY1	SHT3	SPE	P	5	5	1986	20	3	39.000	0.15	0.00	0.00
10	FDY2	SHT1	SPZ	P	5	5	1986	19	15	2.000	0.64	0.00	0.00
11	FDY2	SHT1	SPN	P	5	5	1986	19	15	2.000	0.64	0.00	0.00
12	FDY2	SHT1	SPE	P	5	5	1986	19	15	2.000	0.64	0.00	0.00
13	FDY3	SHT1	SPN	P	5	5	1986	19	15	2.000	0.74	0.00	0.00
14	FDY3	SHT1	SPE	P	5	5	1986	19	15	2.000	0.74	0.00	0.00
15	FDY3	SHT1	SPZ	P	5	5	1986	19	15	2.000	0.74	0.00	0.00
16	FDY3	SHT2	SPN	P	5	5	1986	19	39	49.000	0.74	0.00	0.00
17	FDY3	SHT2	SPE	P	5	5	1986	19	39	49.000	0.74	0.00	0.00
18	FDY3	SHT2	SPZ	P	5	5	1986	19	39	49.000	0.74	0.00	0.00
19	FDY3	SHT3	SPN	P	5	5	1986	20	3	39.000	0.74	0.00	0.00
20	FDY3	SHT3	SPE	P	5	5	1986	20	3	39.000	0.74	0.00	0.00
21	FDY3	SHT3	SPZ	P	5	5	1986	20	3	39.000	0.74	0.00	0.00
22	FDY4	SHT1	SPN	P	5	5	1986	19	15	2.000	0.85	0.00	15.00
23	FDY4	SHT1	SPE	P	5	5	1986	19	15	2.000	0.85	0.00	15.00
24	FDY4	SHT1	SPZ	P	5	5	1986	19	15	2.000	0.85	0.00	15.00
25	FDY4	SHT2	SPN	P	5	5	1986	19	39	49.000	0.85	0.00	15.00
26	FDY4	SHT2	SPE	P	5	5	1986	19	39	49.000	0.85	0.00	15.00
27	FDY4	SHT2	SPZ	P	5	5	1986	19	39	49.000	0.85	0.00	15.00
28	FDY4	SHT3	SPN	P	5	5	1986	20	3	39.000	0.85	0.00	0.00
29	FDY4	SHT3	SPE	P	5	5	1986	20	3	39.000	0.85	0.00	0.00
30	FDY4	SHT3	SPZ	P	5	5	1986	20	3	39.000	0.85	0.00	0.00

Table B-3. Seismometer Constants (Y-Line Properties)

SEISMOGRAM	STARTING TIME	TIME CORRECTION (SECONDS)	SEISMOMETER ORIENTATION (DEGREES)	SEISMOMETER SENSITIVITY (VOLTS M SEC)	PENDULUM PERIOD (SECONDS)	DAMPING RATIO	SERIAL NUMBER	CALIBRATION DATE
FDY1 SHT1 SPZ	5 MAY 1986 125 19 15 2.000	0.4660 SLEW		200.0000	0.500	0.400	7680	0 JAN 0
FDY1 SHT1 SPN	5 MAY 1986 125 19 15 2.000	0.4660 SLEW	345.00	200.0000	0.500	0.400	7680	0 JAN 0
FDY1 SHT1 SPE	5 MAY 1986 125 19 15 2.000	0.4660 SLEW	75.00	200.0000	0.500	0.400	7680	0 JAN 0
FDY1 SHT2 SPZ	5 MAY 1986 125 19 39 49.000	0.4660 SLEW		200.0000	0.500	0.400	7680	0 JAN 0
FDY1 SHT2 SPN	5 MAY 1986 125 19 39 49.000	0.4660 SLEW	15.00	200.0000	0.500	0.400	7680	0 JAN 0
FDY1 SHT2 SPE	5 MAY 1986 125 19 39 49.000	0.4660 SLEW	75.00	200.0000	0.500	0.400	7680	0 JAN 0
FDY1 SHT3 SPZ	5 MAY 1986 125 20 3 39.000	0.4660 SLEW		200.0000	0.500	0.400	7680	0 JAN 0
FDY1 SHT3 SPN	5 MAY 1986 125 20 3 39.000	0.4660 SLEW	15.00	200.0000	0.500	0.400	7680	0 JAN 0
FDY1 SHT3 SPE	5 MAY 1986 125 20 3 39.000	0.4660 SLEW	75.00	200.0000	0.500	0.400	7680	0 JAN 0
FDY2 SHT1 SPZ	5 MAY 1986 125 19 15 2.000	0.0000 SLEW	-	200.0000	0.500	0.400	9261	0 JAN 0
FDY2 SHT1 SPN	5 MAY 1986 125 19 15 2.000	0.0000 SLEW	-15.00	200.0000	0.500	0.400	9261	0 JAN 0
FDY2 SHT1 SPE	5 MAY 1986 125 19 15 2.000	0.0000 SLEW	75.00	200.0000	0.500	0.400	9261	0 JAN 0
FDY3 SHT1 SPN	5 MAY 1986 125 19 15 2.000	0.0130 SLEW	-15.00	1152.5391	1.042	0.337	104549	0 JAN 0
FDY3 SHT1 SPE	5 MAY 1986 125 19 15 2.000	0.0130 SLEW	75.00	1109.1016	1.042	0.314	104545	0 JAN 0
FDY3 SHT1 SPZ	5 MAY 1986 125 19 15 2.000	0.0130 SLEW	-	1123.5039	1.053	0.325	104555	0 JAN 0
FDY3 SHT2 SPN	5 MAY 1986 125 19 39 49.000	0.0130 SLEW	-15.00	1152.5391	1.042	0.337	104549	0 JAN 0
FDY3 SHT2 SPE	5 MAY 1986 125 19 39 49.000	0.0130 SLEW	75.00	1109.1016	1.042	0.314	104545	0 JAN 0
FDY3 SHT2 SPZ	5 MAY 1986 125 19 39 49.000	0.0130 SLEW	-	1123.5039	1.053	0.325	104555	0 JAN 0
FDY3 SHT3 SPN	5 MAY 1986 125 20 3 39.000	0.0130 SLEW	-15.00	1152.5391	1.042	0.337	104549	0 JAN 0
FDY3 SHT3 SPE	5 MAY 1986 125 20 3 39.000	0.0130 SLEW	75.00	1109.1016	1.042	0.314	104545	0 JAN 0
FDY3 SHT3 SPZ	5 MAY 1986 125 20 3 39.000	0.0130 SLEW		1123.5039	1.053	0.325	104555	0 JAN 0
FDY4 SHT1 SPN	5 MAY 1986 125 19 15 2.000	0.0330 SLEW	15.00	1103.1250	1.042	0.306	104547	0 JAN 0
FDY4 SHT1 SPE	5 MAY 1986 125 19 15 2.000	0.0330 SLEW	75.00	1123.0859	1.020	0.310	104539	0 JAN 0
FDY4 SHT1 SPZ	5 MAY 1986 125 19 15 2.000	0.0330 SLEW		1218.7402	1.042	0.346	104558	0 JAN 0
FDY4 SHT2 SPN	5 MAY 1986 125 19 39 49.000	0.0330 SLEW	-15.00	1103.1250	1.042	0.306	104547	0 JAN 0
FDY4 SHT2 SPE	5 MAY 1986 125 19 39 49.000	0.0330 SLEW	75.00	1123.0859	1.020	0.310	104539	0 JAN 0
FDY4 SHT2 SPZ	5 MAY 1986 125 19 39 49.000	0.0330 SLEW	-	1218.7402	1.042	0.346	104558	0 JAN 0
FDY4 SHT3 SPN	5 MAY 1986 125 20 3 39.000	0.0330 SLEW	-15.00	1103.1250	1.042	0.306	104547	0 JAN 0
FDY4 SHT3 SPE	5 MAY 1986 125 20 3 39.000	0.0330 SLEW	75.00	1123.0859	1.020	0.310	104539	0 JAN 0
FDY4 SHT3 SPZ	5 MAY 1986 125 20 3 39.000	0.0330 SLEW		1218.7402	1.042	0.346	104558	0 JAN 0

SEISMOMETER ORIENTATION IS MEASURED AS DEGREES CLOCKWISE FROM GEOGRAPHIC NORTH

Table B-4. DCS-302 Recorder Constants (Y-Line Properties)

SEISMOGRAM	CUT OFF FREQUENCY (HERTZ)	RECORDER GAINS (MILLIVOLTS COUNT) GAIN 1	GAIN 2	GAIN 3	GAIN 4	SERIAL NUMBER
FDY1 SHT1 SPZ	30.00	2.44141	0.48828	0.09766	0.02441	269
FDY1 SHT1 SPN	30.00	2.44141	0.48828	0.09766	0.02441	269
FDY1 SHT1 SPE	30.00	2.44141	0.48828	0.09766	0.02441	269
FDY1 SHT2 SPZ	30.00	2.44141	0.48828	0.09766	0.02441	269
FDY1 SHT2 SPN	30.00	2.44141	0.48828	0.09766	0.02441	269
FDY1 SHT2 SPE	30.00	2.44141	0.48828	0.09766	0.02441	269
FDY1 SHT3 SPZ	30.00	2.44141	0.48828	0.09766	0.02441	269
FDY1 SHT3 SPN	30.00	2.44141	0.48828	0.09766	0.02441	269
FDY1 SHT3 SPE	30.00	2.44141	0.48828	0.09766	0.02441	269
FDY2 SHT1 SPZ	30.00	2.44141	0.48828	0.09766	0.02441	301
FDY2 SHT1 SPN	30.00	2.44141	0.48828	0.09766	0.02441	301
FDY2 SHT1 SPE	30.00	2.44141	0.48828	0.09766	0.02441	301
FDY3 SHT1 SPN	30.00	0.24561	0.04947	0.00978	0.00235	280
FDY3 SHT1 SPE	30.00	0.24531	0.04949	0.00980	0.00238	280
FDY3 SHT1 SPZ	30.00	0.24538	0.04964	0.00977	0.00235	280
FDY3 SHT2 SPN	30.00	0.24561	0.04947	0.00978	0.00235	280
FDY3 SHT2 SPE	30.00	0.24531	0.04949	0.00980	0.00238	280
FDY3 SHT2 SPZ	30.00	0.24538	0.04964	0.00977	0.00235	280
FDY3 SHT3 SPN	30.00	0.24561	0.04947	0.00978	0.00235	280
FDY3 SHT3 SPE	30.00	0.24531	0.04949	0.00980	0.00238	280
FDY3 SHT3 SPZ	30.00	0.24538	0.04964	0.00977	0.00235	280
FDY4 SHT1 SPN	30.00	0.23894	0.05039	0.00974	0.00238	277
FDY4 SHT1 SPE	30.00	0.23851	0.04903	0.00964	0.00246	277
FDY4 SHT1 SPZ	30.00	0.23872	0.04906	0.00971	0.00246	277
FDY4 SHT2 SPN	30.00	0.23894	0.05039	0.00974	0.00238	277
FDY4 SHT2 SPE	30.00	0.23851	0.04903	0.00964	0.00246	277
FDY4 SHT2 SPZ	30.00	0.23872	0.04906	0.00971	0.00246	277
FDY4 SHT3 SPN	30.00	0.23894	0.05039	0.00974	0.00238	277
FDY4 SHT3 SPE	30.00	0.23851	0.04903	0.00964	0.00246	277
FDY4 SHT3 SPZ	30.00	0.23872	0.04906	0.00971	0.00246	277

Appendix C: Amplitude Spectra for Selected Seismograms

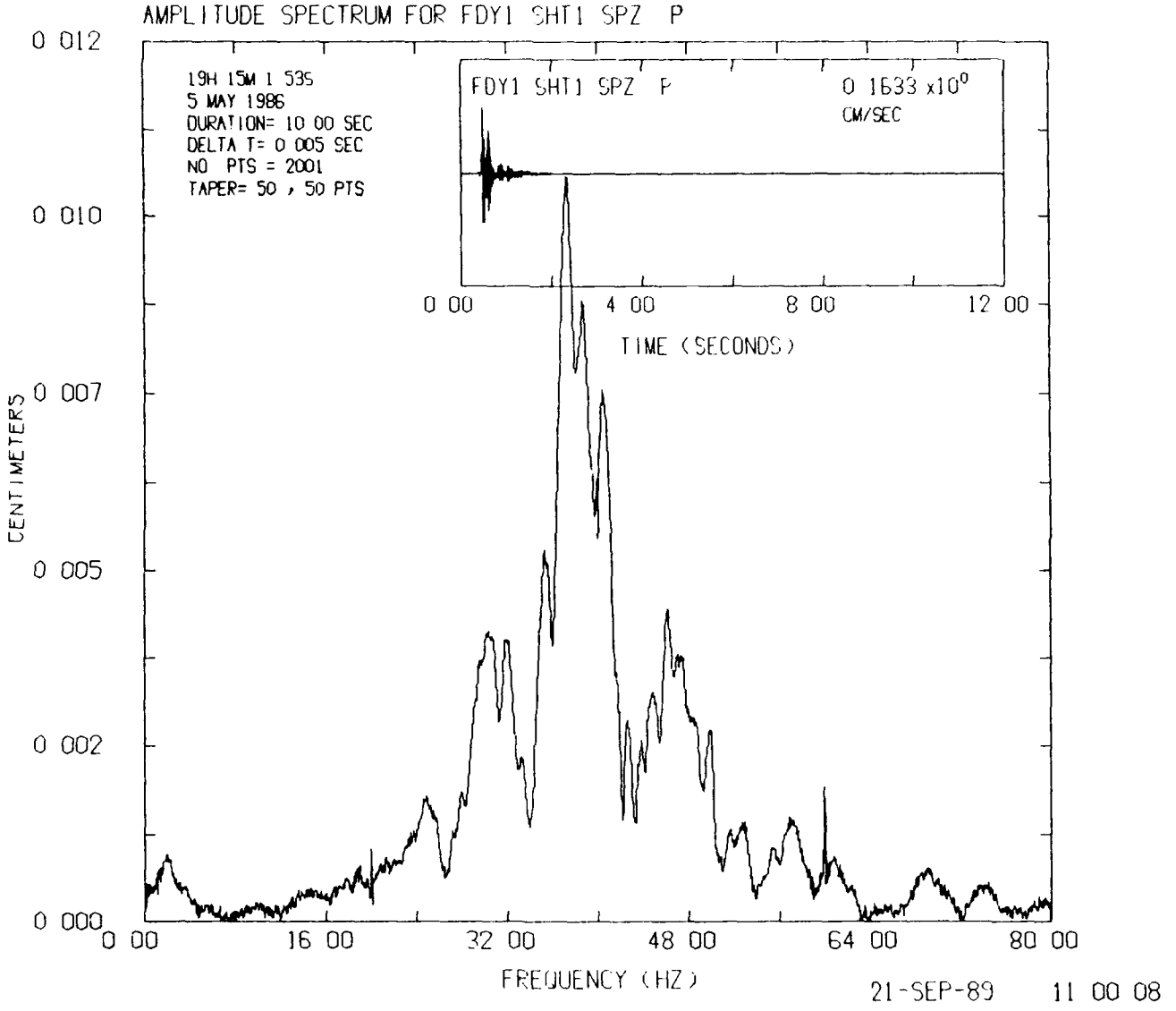
AMPLITUDE SPECTRUM FOR FDY1 SHT1 SPZ P
19H 15M 1 535
5 MAY 1986
DURATION= 10 00 SEC
DELTA T= 0 005 SEC
NO PTS = 2001
TAPER= 50 , 50 PTS
FDY1 SHT1 SPZ P
0 1633 x10^0
CM/SEC
0 00
4 00
8 00
12 00
TIME (SECONDS)
CENTIMETERS
0 012
0 010
0 007
0 005
0 002
0 000
0 00
16 00
32 00
48 00
64 00
80 00
FREQUENCY (HZ)
21-SEP-89 11 00 08

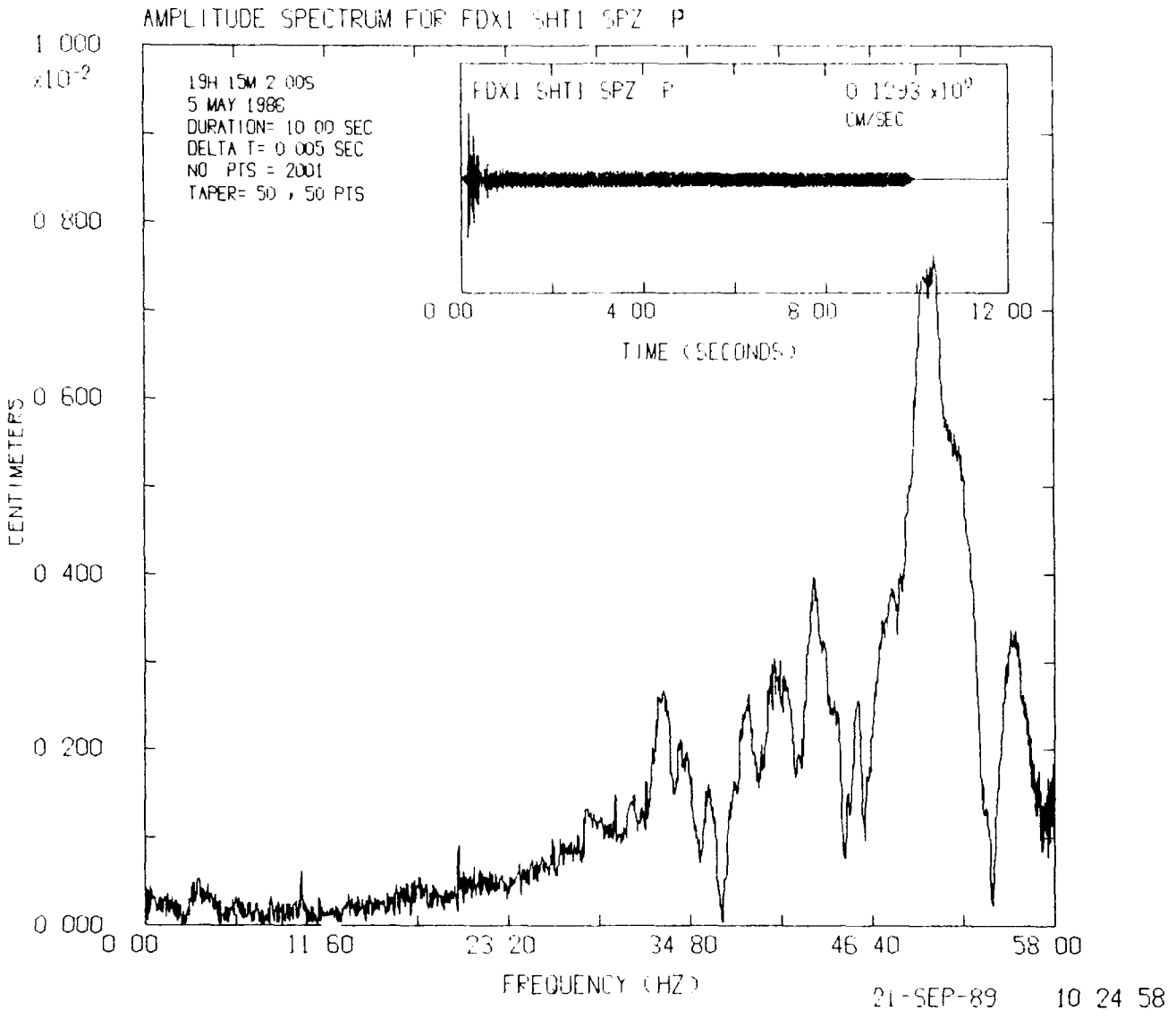
AMPLITUDE SPECTRUM FOR FDX1 SHT1 SPZ P
1 000
x10-2
0 800
0 600
0 400
0 200
0 000
CENTIMETERS
19H 15M 2 00S
5 MAY 1986
DURATION= 10 00 SEC
DELTA T= 0 005 SEC
NO PTS = 2001
TAPER= 50 , 50 PTS
FDX1 SHT1 SPZ P
0 1293 x10-9
CM/SEC
0 00
4 00
8 00
12 00
TIME (SECONDS)
0 00
11 60
23 20
34 80
46 40
58 00
FREQUENCY (HZ)
21-SEP-89 10 24 58

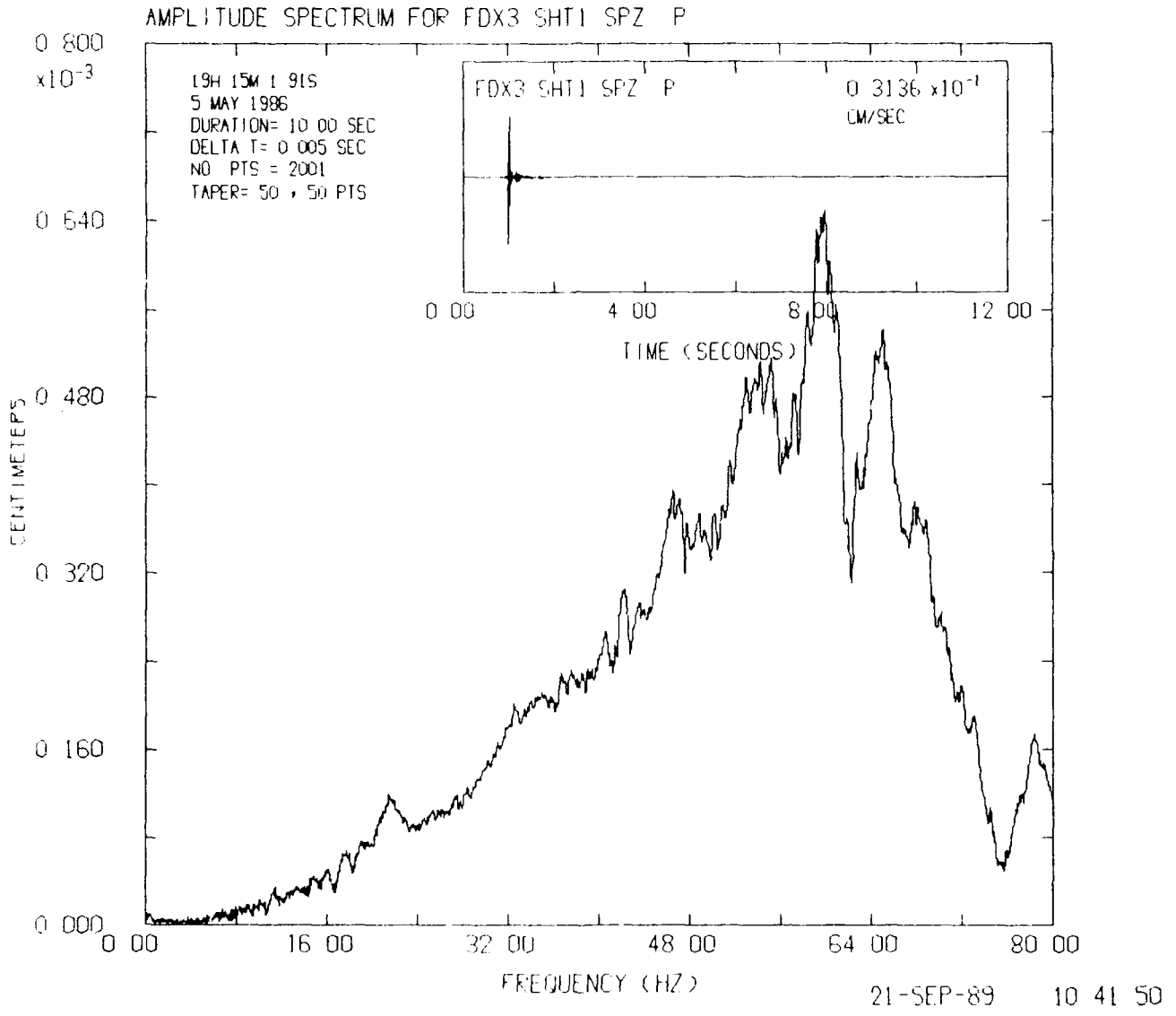
AMPLITUDE SPECTRUM FOR FDX3 SHT1 SPZ P
0 800
x10-3
0 640
0 480
0 320
0 160
0 000
CENTIMETERS
19H 15M 1 91S
5 MAY 1986
DURATION= 10 00 SEC
DELTA T= 0 005 SEC
NO PTS = 2001
TAPER= 50 , 50 PTS
FDX3 SHT1 SPZ P
0 3136 x10-1
CM/SEC
0 00
4 00
8 00
12 00
TIME (SECONDS)
0 00
16 00
32 00
48 00
64 00
80 00
FREQUENCY (HZ)
21-SEP-89 10 41 50

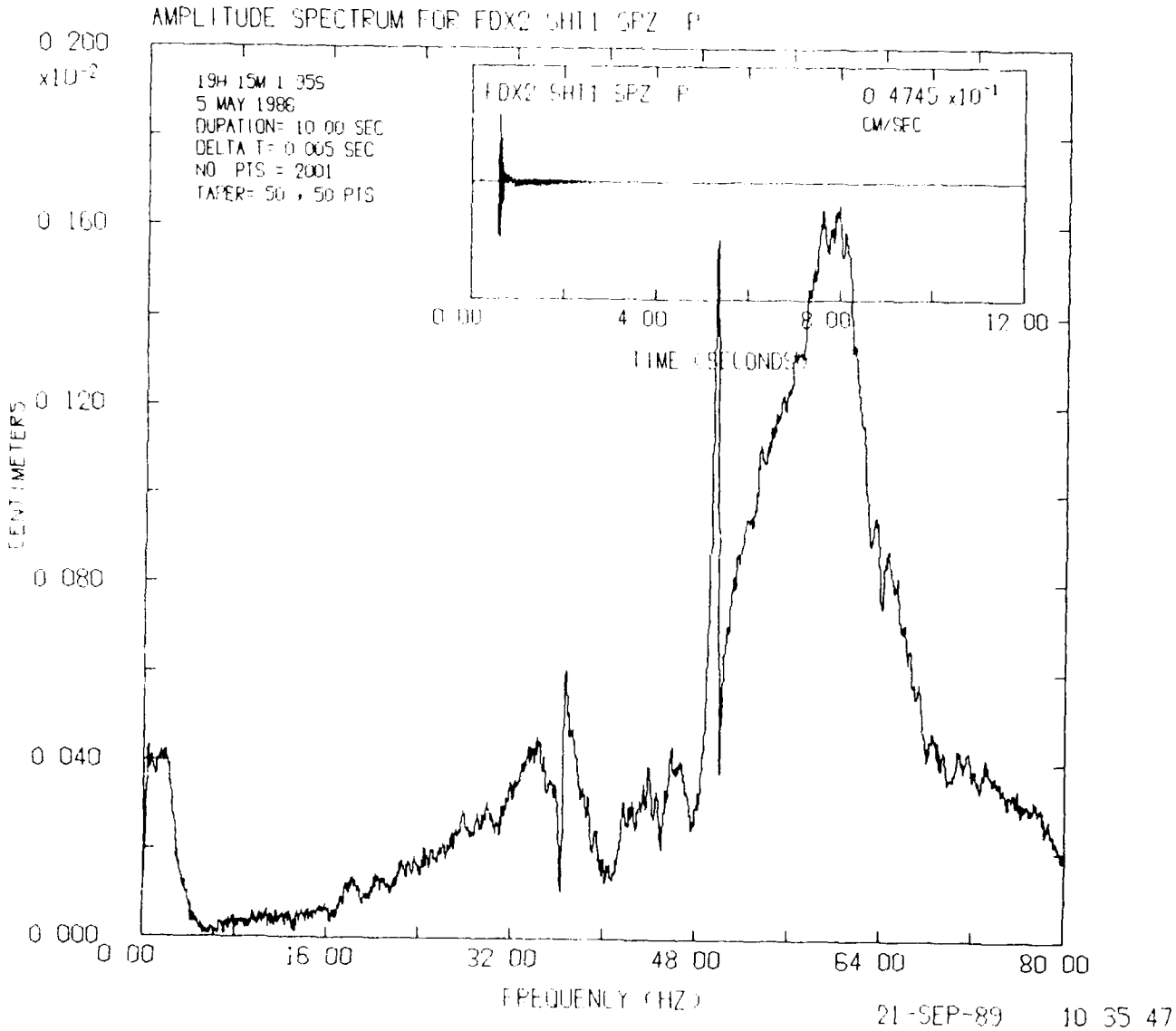
AMPLITUDE SPECTRUM FOR FDX2 SHT1 SPZ P
0 200
x10⁻²
19H 15M 1 35S
5 MAY 1986
DURATION= 10 00 SEC
DELTA T= 0 005 SEC
NO PTS = 2001
TAPER= 50 , 50 PTS
FDX2 SHT1 SPZ P
0 4745 x10⁻¹
CM/SEC
0 00
4 00
8 00
12 00
TIME (SECONDS)
0 160
0 120
0 080
0 040
0 000
CENTIMETERS
0 00
16 00
32 00
48 00
64 00
80 00
FREQUENCY (HZ)
21-SEP-89 10 35 47

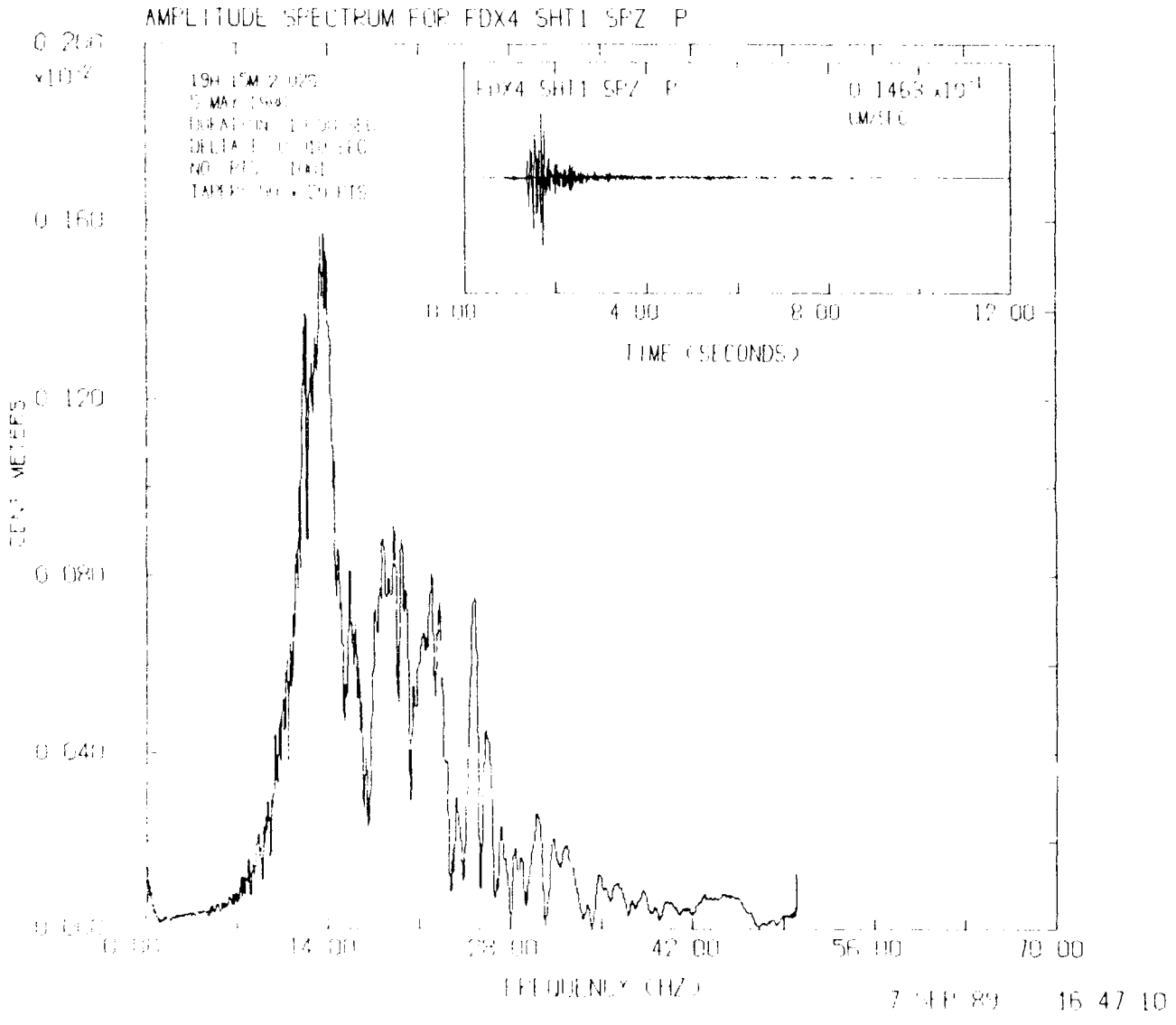
AMPLITUDE SPECTRUM FOR FDX4 SHT1 SPZ P
FDX4 SHT1 SPZ P
TIME (SECONDS)
FREQUENCY (HZ)
14.00
28.00
42.00
56.00
70.00
4.00
8.00
12.00

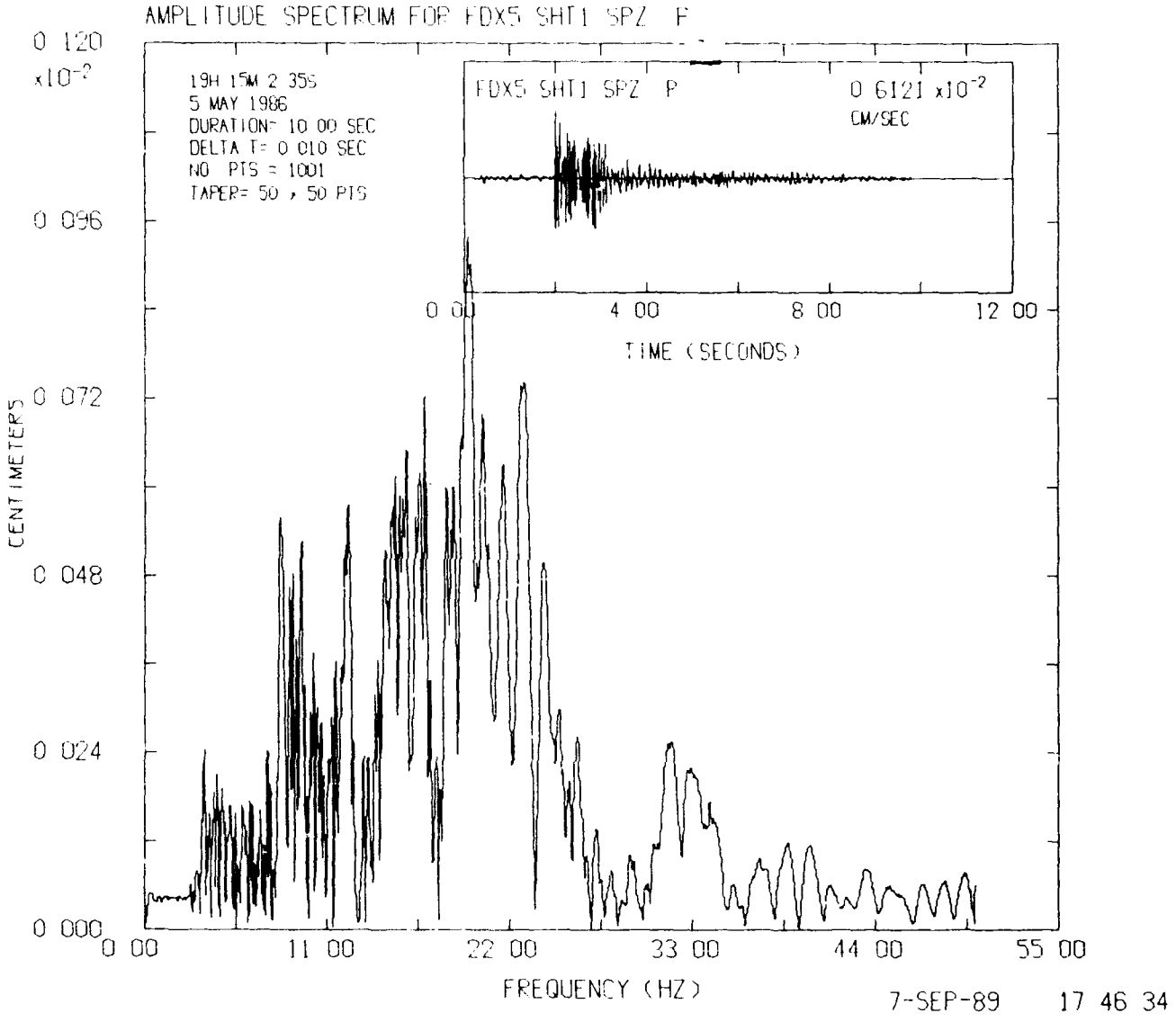
AMPLITUDE SPECTRUM FOR FDX5 SHT1 SPZ P
0 120
x10⁻²
0 096
0 072
0 048
0 024
0 000
CENTIMETERS
19H 15M 2 35S
5 MAY 1986
DURATION= 10 00 SEC
DELTA T= 0 010 SEC
NO PTS = 1001
TAPER= 50 , 50 PTS
FDX5 SHT1 SPZ P
0 6121 x10⁻²
CM/SEC
0 00
4 00
8 00
12 00
TIME (SECONDS)
0 00
11 00
22 00
33 00
44 00
55 00
FREQUENCY (HZ)
7-SEP-89 17 46 34

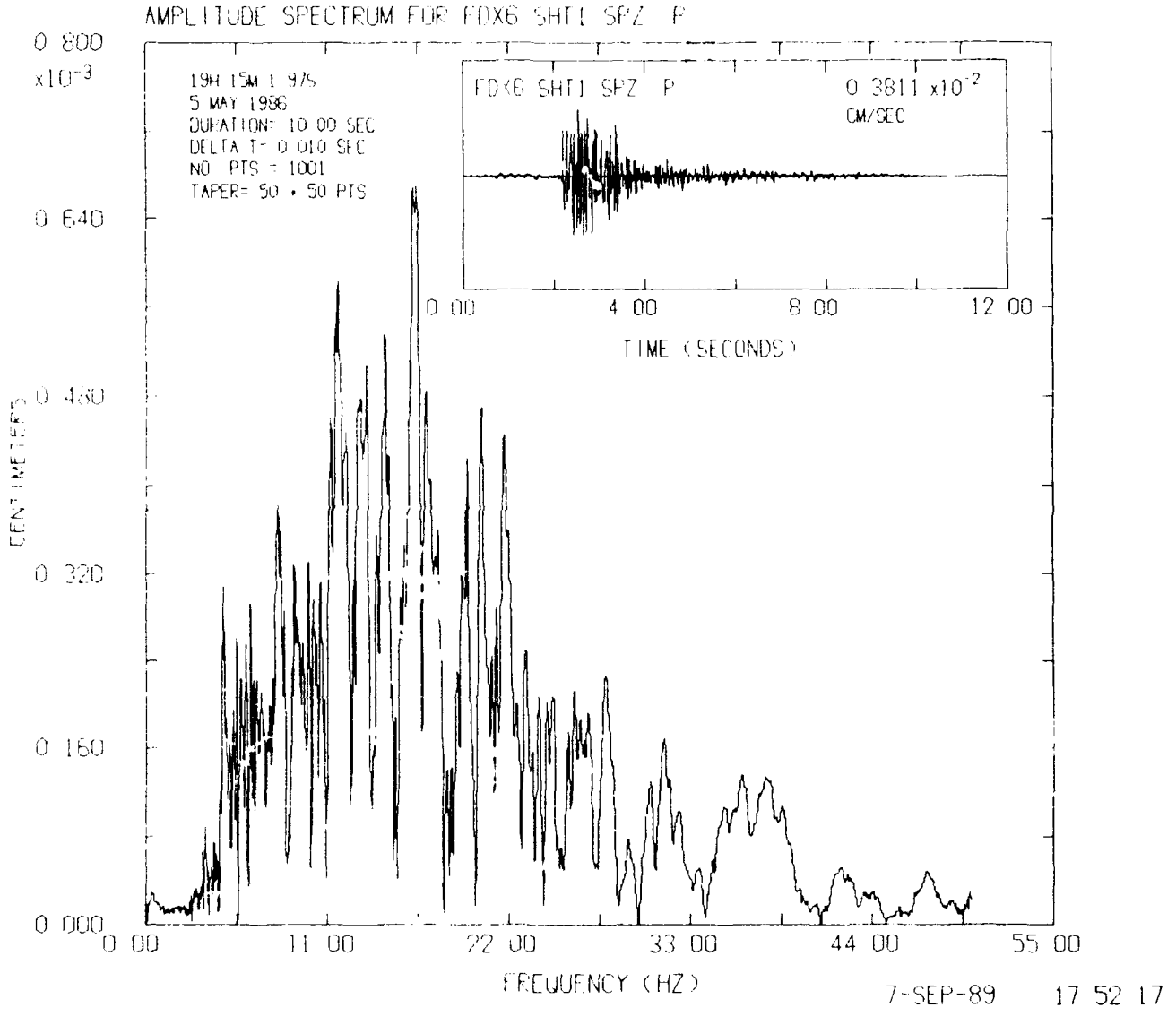
AMPLITUDE SPECTRUM FOR FDX6 SHT1 SPZ P
0 800
x10-3
0 640
0 480
0 320
0 160
0 000
CENTIMETERS
19H 15M 1 975
5 MAY 1986
DURATION= 10 00 SEC
DELTA T= 0 010 SEC
NO PTS = 1001
TAPER= 50 • 50 PTS
FDX6 SHT1 SPZ P
0 3811 x10-2
CM/SEC
0 00
4 00
8 00
12 00
TIME (SECONDS)
0 00
11 00
22 00
33 00
44 00
55 00
FREQUENCY (HZ)
7-SEP-89 17 52 17

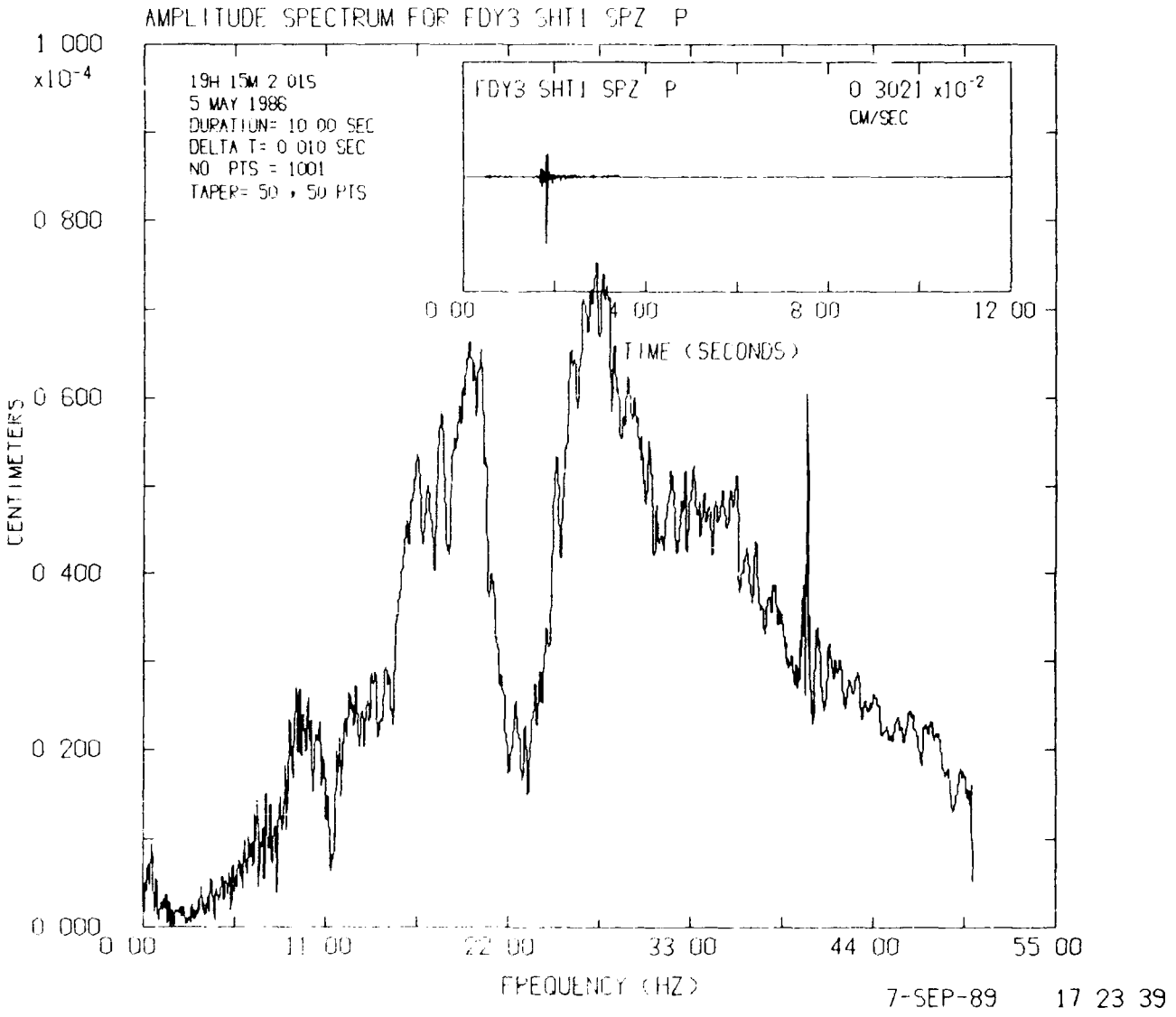
AMPLITUDE SPECTRUM FOR FDY3 SHT1 SPZ P
1 000
x10-4
0 800
0 600
0 400
0 200
0 000
CENTIMETERS
19H 15M 2 01S
5 MAY 1986
DURATION= 10 00 SEC
DELTA T= 0 010 SEC
NO PTS = 1001
TAPER= 50 , 50 PTS
FDY3 SHT1 SPZ P
0 3021 x10-2
CM/SEC
0 00
4 00
8 00
12 00
TIME (SECONDS)
0 00
11 00
22 00
33 00
44 00
55 00
FREQUENCY (HZ)
7-SEP-89 17 23 39

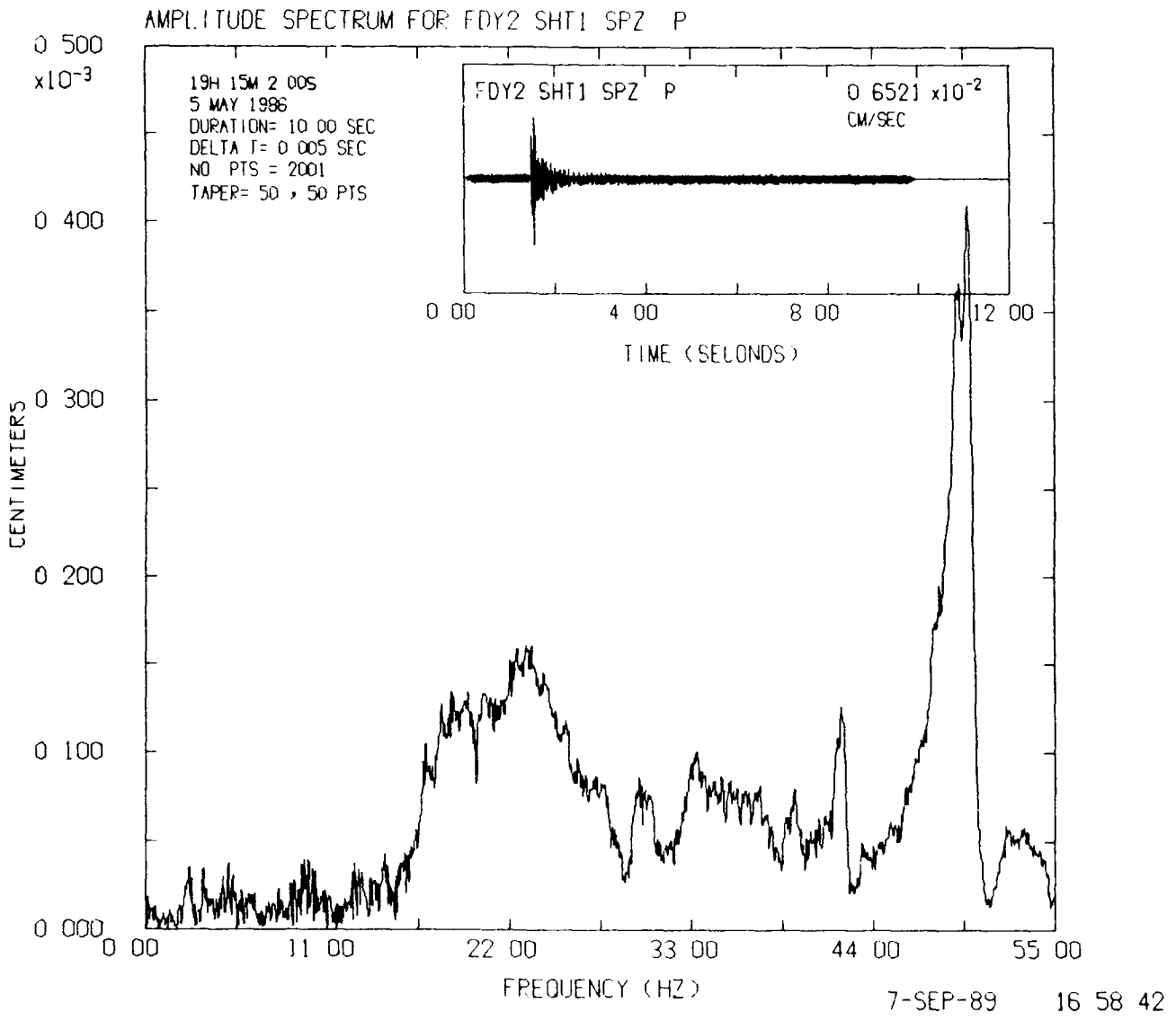

* U. S. GOVERNMENT PRINTING OFFICE: 1990--709-000/20021