



91002R05
VOLUME II
2ND COPY

AD-A274 317



①

**RESULTS OF FIELD AND LABORATORY
INVESTIGATIONS CONDUCTED
FOR
REMEDICATION OF INTERIM RESPONSE ACTIONS
OTHER CONTAMINATION SOURCES
DECEMBER 1990
CONTRACT NO. DAAA15-88-D-0022/0002
VERSION 3.0
VOLUME II - APPENDIXES**

**S DTIC
ELECTE
DEC 28 1993
A**

Prepared by:
WOODWARD-CLYDE CONSULTANTS

This document has been approved
for public release and sale; its
distribution is unlimited.

Prepared for:
**U.S. ARMY PROGRAM MANAGER'S OFFICE
FOR ROCKY MOUNTAIN ARSENAL CONTAMINATION CLEANUP**

**Rocky Mountain Arsenal
Information Center
Commerce City, Colorado**

THE USE OF TRADE NAMES IN THIS REPORT DOES NOT CONSTITUTE AN OFFICIAL
ENDORSEMENT OR APPROVAL OF THE USE OF SUCH COMMERCIAL PRODUCTS. THE
REPORT MAY NOT BE CITED FOR PURPOSES OF ADVERTISEMENT.


(dq) (2002-350-39)(VERSION 3.0/PAL.TP)(12/13/90)

93 12 20 1 95

32480
93-31083
437
679



DISCLAIMER NOTICE



THIS DOCUMENT IS BEST
QUALITY AVAILABLE. THE COPY
FURNISHED TO DTIC CONTAINED
A SIGNIFICANT NUMBER OF
PAGES WHICH DO NOT
REPRODUCE LEGIBLY.

**APPENDIX A
GEOLOGY, HYDROLOGY, AND HISTORICAL CONTAMINATION STUDIES**

DTIC QUALITY INSPECTED 8

Accession For	
NTIS GRA&I	<input checked="" type="checkbox"/>
DTIC TAB	<input type="checkbox"/>
Unannounced	<input type="checkbox"/>
Justification	
By	
Distribution /	
Availability Codes	
Dist	Availability or Special
A-1	

TABLE OF CONTENTS

	Page
A.1 REGIONAL GEOLOGY	1
A.1.1 Denver Formation	1
A.1.2 Quaternary Deposits	2
A.1.3 Alluvium	2
A.1.4 Loess/Eolian Deposits	2
A.2 REGIONAL HYDROLOGY	3
A.3 M-1 BASINS SITE GEOLOGY	4
A.3.1 Site Hydrology	4
A.3.2 Previous Soil Investigations	8
A.3.3 Previous Groundwater Investigations	8
A.3.4 Nature and Extent of Soils Contamination	8
A.3.5 Nature and Extent of Groundwater Contamination	11
A.4 36-17 TRENCHES SITE GEOLOGY	11
A.4.1 36-17 Trenches Site Hydrology	15
A.4.2 Surface Water	19
A.4.3 Vadose Zone	19
A.4.4 Alluvial Aquifer	20
A.4.5 Previous Investigations	22
A.4.6 Nature and Extent of Contamination	22
A.5 LIME SETTLING BASINS SITE GEOLOGY	23
A.5.1 Lime Settling Basins Site Hydrology	24
A.5.2 Previous Soils Investigations	26
A.5.3 Previous Groundwater Investigations	26
A.5.4 Nature and Extent of Soils Contamination	27
A.5.5 Nature and Extent of Groundwater Contamination	28
A.6 MOTOR POOL AREA SITE GEOLOGY	28
A.6.1 Motor Pool Area Site Hydrology	29
A.6.2 Previous Investigations	29
A.6.3 Soils	31
A.6.4 Water	31
A.6.5 Soil Gas	31
A.6.6 Nature and Extent of Soils Contamination	31
A.6.7 Nature and Extent of Water Contamination	32
A.6.8 Nature and Extent of Soil Gas Contamination	32

LIST OF TABLES

A-1	SUMMARY OF CONTAMINANTS (HISTORICAL DATA) IDENTIFIED IN SOIL BORINGS IN M-1 SETTLING BASINS AREA	12
A-2	SUMMARY OF CONTAMINANTS (HISTORICAL DATA) IDENTIFIED IN MONITORING WELLS IN M-1 SETTLING BASINS AREA	13

LIST OF FIGURES

A-1	M-1 SETTLING BASINS AND LIME SETTLING BASINS AREA ALLUVIAL ISOPACH MAP	6
A-2	M-1 BASINS GEOLOGIC CROSS-SECTION A2-A2'	5
A-3	M-1 AND LIME SETTLING BASIN AREA ELEVATION OF THE DENVER FORMATION	7
A-4	M-1 LIME SETTLING BASINS CONTOUR MAP OF ALLUVIAL GROUNDWATER ELEVATIONS JULY 89	9
A-5	M-1 SETTLING BASINS PREVIOUS SAMPLING PROGRAMS	10
A-6	COMPLEX DISPOSAL TRENCH AREA ALLUVIAL ISOPACH MAP	14
A-7	COMPLEX DISPOSAL TRENCH AREA GEOLOGIC CROSS-SECTION A3-A3'	16
A-8	COMPLEX DISPOSAL TRENCH AREA GEOLOGIC CROSS-SECTION A4-A4'	17
A-9	SECTION 36 ELEVATION OF THE DENVER FORMATION	18
A-10	SECTION 36 GROUNDWATER ELEVATION MAP SHOWING BEDROCK HIGH	21
A-11	LIME SETTLING BASIN - AREA 36-4	25
A-12	MOTOR POOL AREA WATER TABLE ELEVATIONS AND GENERALIZED GROUNDWATER FLOW DIRECTION	30
A-13	TRICHLOROETHYLENE SOIL GAS DISTRIBUTION IN THE VICINITY OF SITE 4-6	33

**APPENDIX A
GEOLOGY, HYDROLOGY, AND HISTORICAL CONTAMINATION STUDIES**

This section contains details concerning the geology and hydrogeology of RMA in general and at the four hot spots investigated under this task order. Additional information concerning each site is contained in the study area reports.

A.1 REGIONAL GEOLOGY

The RMA occupies approximately 27 square miles within the Colorado Piedmont section of the Great Plains physiographic province. The surficial deposits of this area are characterized primarily by a veneer of wind-blown and alluvial materials. Most of the topography at the Arsenal is gently rolling; however, there are several prominent hills that contain outcrops of resistant bedrock (Costa 1982).

The Rocky Mountain Arsenal lies within the Denver Basin, one of the largest structural basins in the Rocky Mountain region. It covers approximately 60,000 square miles in portions of Colorado, Nebraska, Wyoming, and Kansas. The Denver Basin is an asymmetrical north-south trending syncline with its structural axis close to and parallel to the Front Range. Rock units on the west flank of the basin dip gently to the east though the dip becomes progressively steeper near the boundary between the Front Range uplift and the Denver Basin (Hansen 1982). The east flank of the basin generally dips to the west at one degree or less (Sonneberg 1982).

The Denver Basin is filled with approximately 15,000 feet of sediments ranging in age from Cambrian to Quaternary. Several major transgressions followed by periods of emergence resulted in the deposition of both marine and continental sediments (Haun 1965) consisting of conglomerate, sandstone, siltstone, shale, limestone, dolomite, coal, lignite, and volcanoclastic sediments. The Laramide Orogeny marked the last retreat of the marine seaway and, thus, sediments from the upper Cretaceous and the lower Tertiary record the final regression of the inland sea (Weimer 1973).

A.1.1 Denver Formation

The Denver Formation, which subcrops and occasionally outcrops at the Rocky Mountain Arsenal, was originally as much as 900 feet thick, but due to subsequent erosion, it now ranges from 250 to 500 feet at the Arsenal (May 1982). It was derived predominately from the erosion of andesitic and basaltic rocks and was deposited in fluvial environments, and as lacustrine deposits on an extensive piedmont plain (Romero 1976).

Materials in the Denver Formation include olive-gray, brown, and green-gray interbedded claystone, siltstone, sandstone, conglomerate, carbonaceous clay shale, low-grade coal, and lignite. Volcaniclastic material is also present in the Denver Formation and consists of angular to subangular lithic fragments and minerals in a fine-grained clay matrix. The clay matrix is bentonitic and is probably the weathering product of volcanic ash (May 1982).

Individual aquifers within the Denver Formation range in thickness from several inches up to 60 feet. They are generally discontinuous, lenticular, and consist of poorly cemented, medium- to fine-grained sandstone, which grade vertically and laterally into siltstone and clay shale (May 1982).

A.1.2 Quaternary Deposits

Unconsolidated sediments of Quaternary age unconformably overlie the Denver Formation at the Arsenal. There are, however, a few locations where bedrock is exposed at the surface near topographic highs. The upper surface of the Denver Formation is a paleotopographic or erosional surface that was incised by ancient stream channels. These paleochannels were filled by unconsolidated surficial deposits (Costa 1982). The surficial deposits, previously referred to as Quaternary alluvium or the alluvial aquifer, are up to 130 feet thick and consist of alluvium, loess, and eolian deposits.

A.1.3 Alluvium

The alluvial deposits are generally composed of yellowish-brown to very pale orange clays, silts, sands, gravels, and boulders. Coarser alluvial material is found in the paleochannels (May 1982). The alluvium is generally unconsolidated except where calcium carbonate has cemented sand and gravel into a conglomerate. The grain size of the alluvial material ranges from clay size to boulders. The sands are subangular to subrounded quartz with mica, heavy minerals, and chert. According to the Unified Soil Classification System, they are predominately SM (sand-silt mixtures) and SP (poorly graded sands) and often contain gravel. The sands are lenticular and grade laterally and vertically into clay, silt, and gravel (May 1982).

A.1.4 Loess/Eolian Deposits

Loess and other eolian deposits of Pleistocene and Holocene age are widely distributed at the RMA. The loess is generally less than 10 feet thick but may be up to 20 feet thick in the eastern part of the area. It consists of yellowish-brown to light grayish-brown sandy silt and may contain large amounts of clay. The other eolian

deposits are generally 10 to 20 feet thick but may be as much as 40 to 50 feet thick. They consist of light-brown fine sand, sandy silt, and clay (Lindvall 1980).

A.2 REGIONAL HYDROLOGY

The Rocky Mountain Arsenal lies within the South Platte River drainage basin. The river is located several miles to the west and northwest of the Arsenal.

Several tributary drainages flow northwest across the Arsenal to the South Platte River. Groundwater at the Arsenal occurs in the Quaternary surficial deposits and in several bedrock aquifers. The aquifers of primary concern at the Rocky Mountain Arsenal, however, are the Quaternary deposits and portions of the underlying Denver Formation. The deeper bedrock aquifers are separated from the Denver Formation by 50 to 100 feet of shale called a "buffer zone," which acts as an aquitard (Romero 1976).

Groundwater at the Rocky Mountain Arsenal generally flows from the southeast to the northwest and eventually discharges into the South Platte River. However, there are local variations in flow direction (May 1982) believed to be caused by local bedrock paleotopography and the groundwater mound that exists beneath the South Plants area (May 1982). Groundwater in the unconsolidated Quaternary alluvial aquifer is found under unconfined conditions. Groundwater in the Denver Formation is found under both unconfined and confined flow conditions at the Arsenal depending on the degree of weathering and nature of the contact between the alluvial aquifer and the upper Denver Formation. If a Denver Formation sandstone unit subcrops below the saturated alluvium, the base of the subcropping sandstone is considered the base of the unconfined flow system.

The hydraulic conductivity of the two aquifers varies considerably. The hydraulic conductivity of the alluvium has been measured at between 9.08×10^{-1} to 2.4×10^{-3} cm/sec. The lower hydraulic conductivity values were found in the Basin A area. Hydraulic conductivity measured in the Denver Formation yielded values ranging from 10^{-7} cm/sec for clay shales to as high as 10^{-3} cm/sec to 10^{-4} cm/sec for sands (May 1982).

Due to the contrast in hydraulic conductivity between the Denver Formation and the alluvium, groundwater flow and contaminant transport through unfractured bedrock is assumed to be relatively slow compared to flow and transport in either saturated alluvium or in fractures in the Denver Formation (Stollar 1988). Within the alluvial unit, the paleochannels generally have higher hydraulic conductivities than the surrounding alluvial materials due to the coarser materials in the paleochannels. These channels appear to serve as conduits that move alluvial groundwater at higher rates and volumes than in other parts of the unconfined system (May 1982). The primary

groundwater flow components at the Arsenal generally follow the paleochannels in the alluvium; however, flow is not restricted to only the paleochannels. A great deal of groundwater flow occurs over channel divides and through the Denver Formation (May 1982).

A.3 M-1 BASINS SITE GEOLOGY

The M-1 Basins are located on a paleotopographic high near the headwaters of a series of paleodrainages that originate in the upland area occupied by Section 1.0. Two significant stratigraphic units have been identified at the site. These are the Quaternary Alluvium and the Cretaceous-Tertiary Denver Formation.

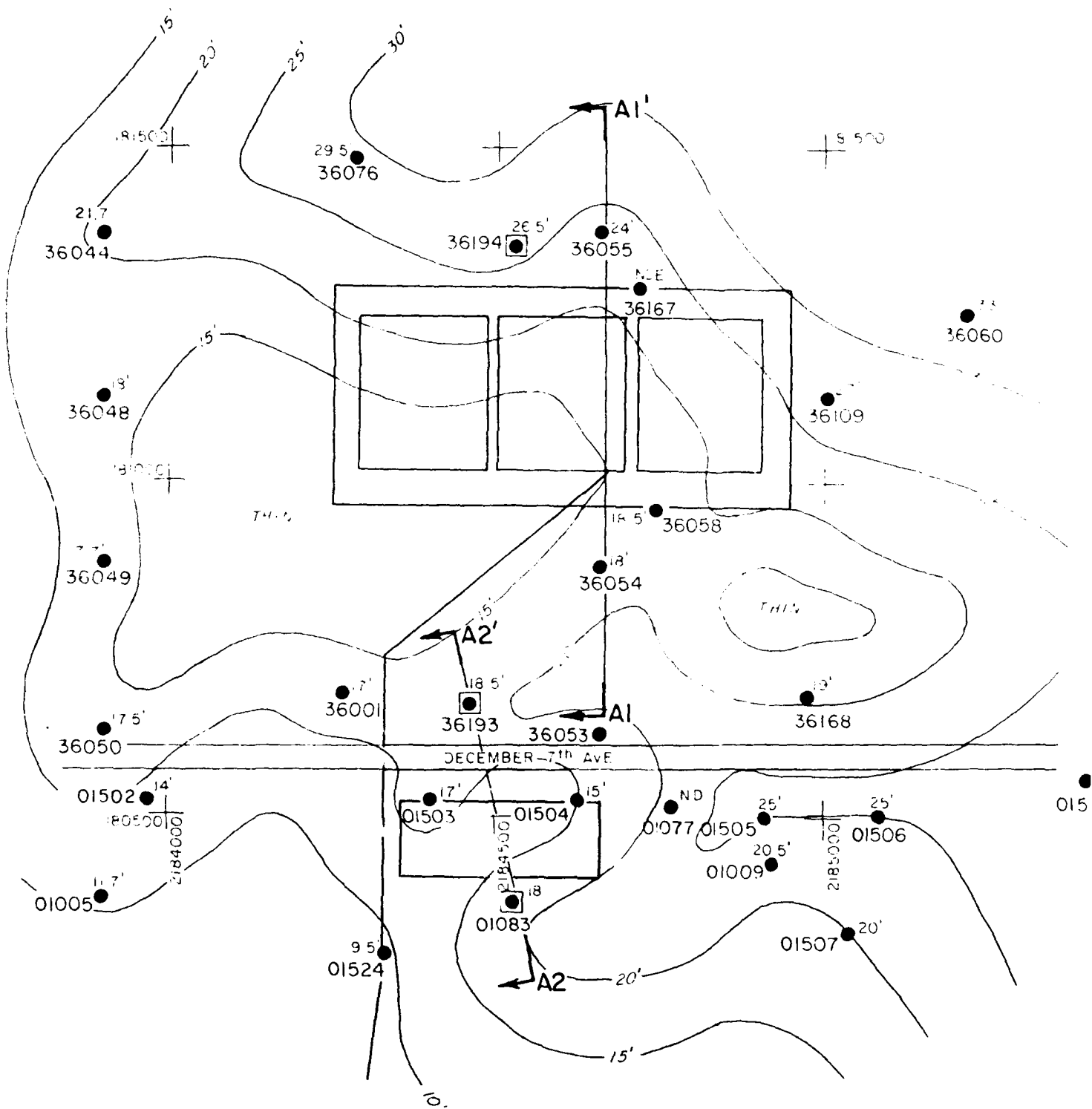
The surficial materials in the M-1 Basins are 10 to 20 feet thick and unconformably overlie the Denver Formation. The entire area around the basins is covered with a veneer of imported soil. The soil cover over the waste material in the basins ranged from 2 to 4 feet thick. Figure A-1 is an alluvial isopach map of the M-1 Settling Basins and Lime Settling Basins areas. Figure A-2 is a geologic cross-section of the M-1 Settling Basins area.


The unconsolidated alluvial material is composed of yellowish-brown to grayish-brown, fine-grained to medium-grained, sub-angular, alluvial, eolian, and alluvial sands, silts, and clays, with some minor amounts of gravel.

The Denver Formation, to the depth penetrated, is composed of weathered, dark to dusky brown, hard dense, blocky claystone interbedded with medium gray, hard, sandy to gravelly siltstone and lignite. The contact between the alluvial unit and the Denver Formation is generally characterized by a claystone; however, it may also be marked by siltstone or lignite. The elevation of the contact between the alluvial soil and the top of the Denver Formation is variable at RMA. In the M-1 Basins area, the contact was found between an elevation of approximately 5,246 feet and 5,254 feet above MSL. Figure A-3 is a contour map of the top of the Denver Formation.

A.3.1 Site Hydrology





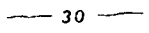
Both the alluvial and bedrock units are known to be water-bearing units in the M-1 Basins area. Previous investigations conducted at RMA have concluded that the alluvial aquifer is unconfined and that the Denver Formation may be partially confined in some zones beyond the upper weathered zone (Ebasco Services, Inc. 1989a). The weathered portion of the Denver Formation is apparently in contact with the alluvial aquifer. Since

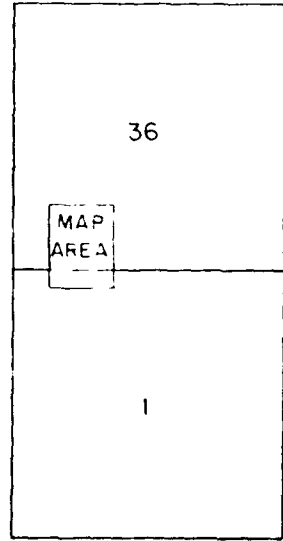
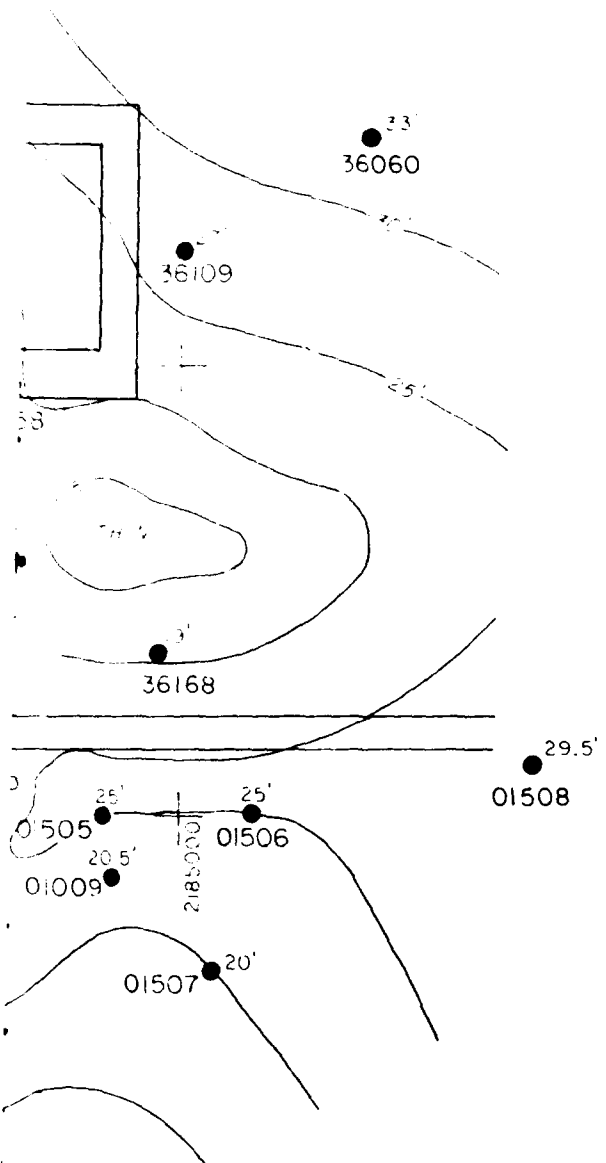




5 500

LEGEND

-  30" PIPELINE
-  MONITORING WELL LOCATION
-  NEW MONITORING WELL LOCATION
- ND NO DATA
- NDE NOT DEEP ENOUGH
-  500 STATE PLANAR COORDINATES
-  30 ISOPACH LINE



Job No. : 22238	M-1 SETTLING BASINS AND LIME SETTLING BASINS AREA ALLUVIAL ISOPACH MAP Figure A-1
Prepared by: R. L. C	
Date: 7/26/89	



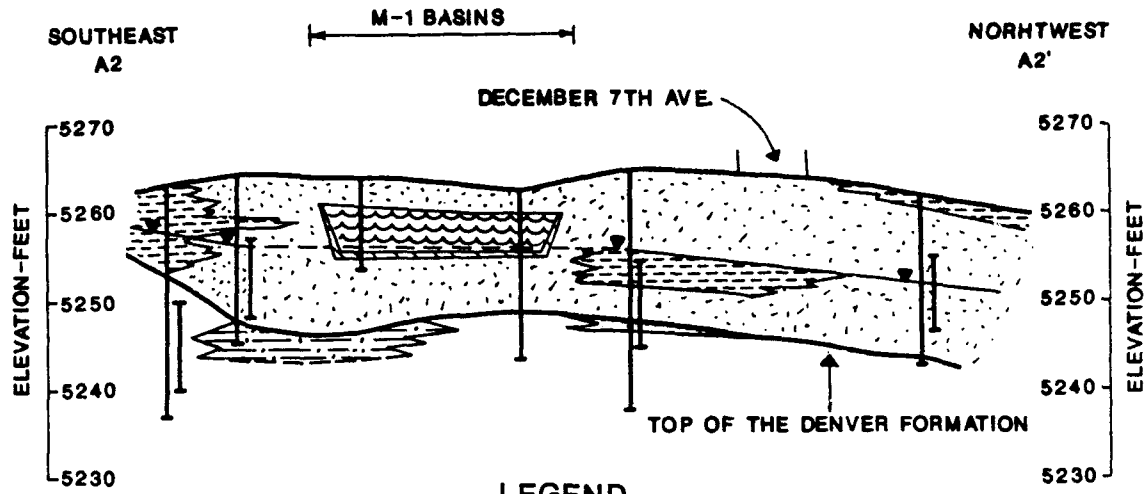
01524 01083
(209')

WCC-7
(7')

WCC-6
(89')

01503
(95')

36193



LEGEND

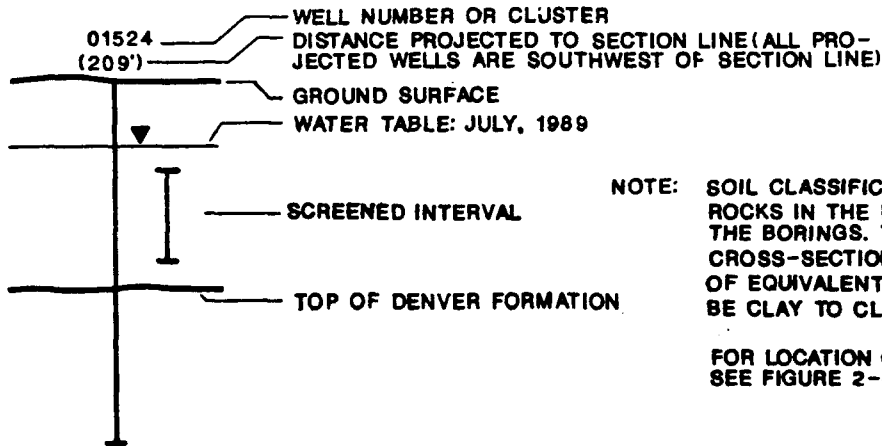
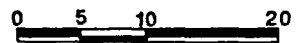
ALLUVIUM

- WASTE
- SOIL-WASTE MIXTURE
- INORGANIC CLAYS LOW TO MEDIUM PLASTICITY
- SILTY SANDS AND INORGANIC SILTS (SM, ML)

DENVER FORMATION

- SILTSTONE
- CLAYSTONE, SHALE
- LIGNITE

4 X VERTICAL EXAGGERATION

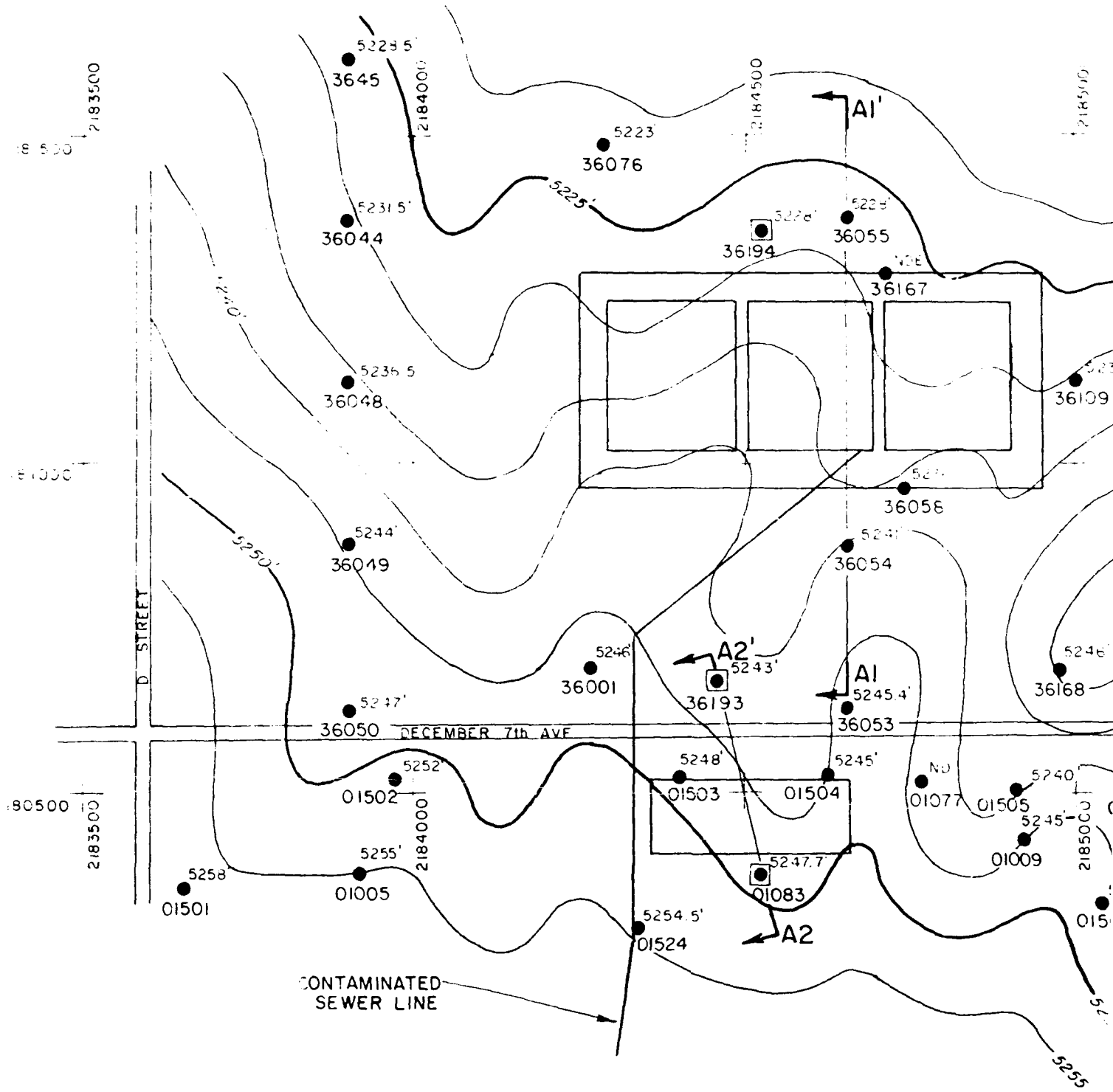


NOTE: SOIL CLASSIFICATIONS WERE USED TO DESCRIBE ROCKS IN THE DENVER FORMATION IN SOME OF THE BORINGS. THESE WERE CHANGED ON THE CROSS-SECTION TO SHOW CONSOLIDATED ROCKS OF EQUIVALENT GRAIN SIZE. AN EXAMPLE WOULD BE CLAY TO CLAYSTONE OR SHALE.


FOR LOCATION OF CROSS-SECTION A2-A2' SEE FIGURE 2-4

Job No. : 22238
Prepared by : R.C.L.
Date : 7/26/89

M-1 BASINS
GEOLOGIC CROSS-SECTION A2-A2'
Figure A-2



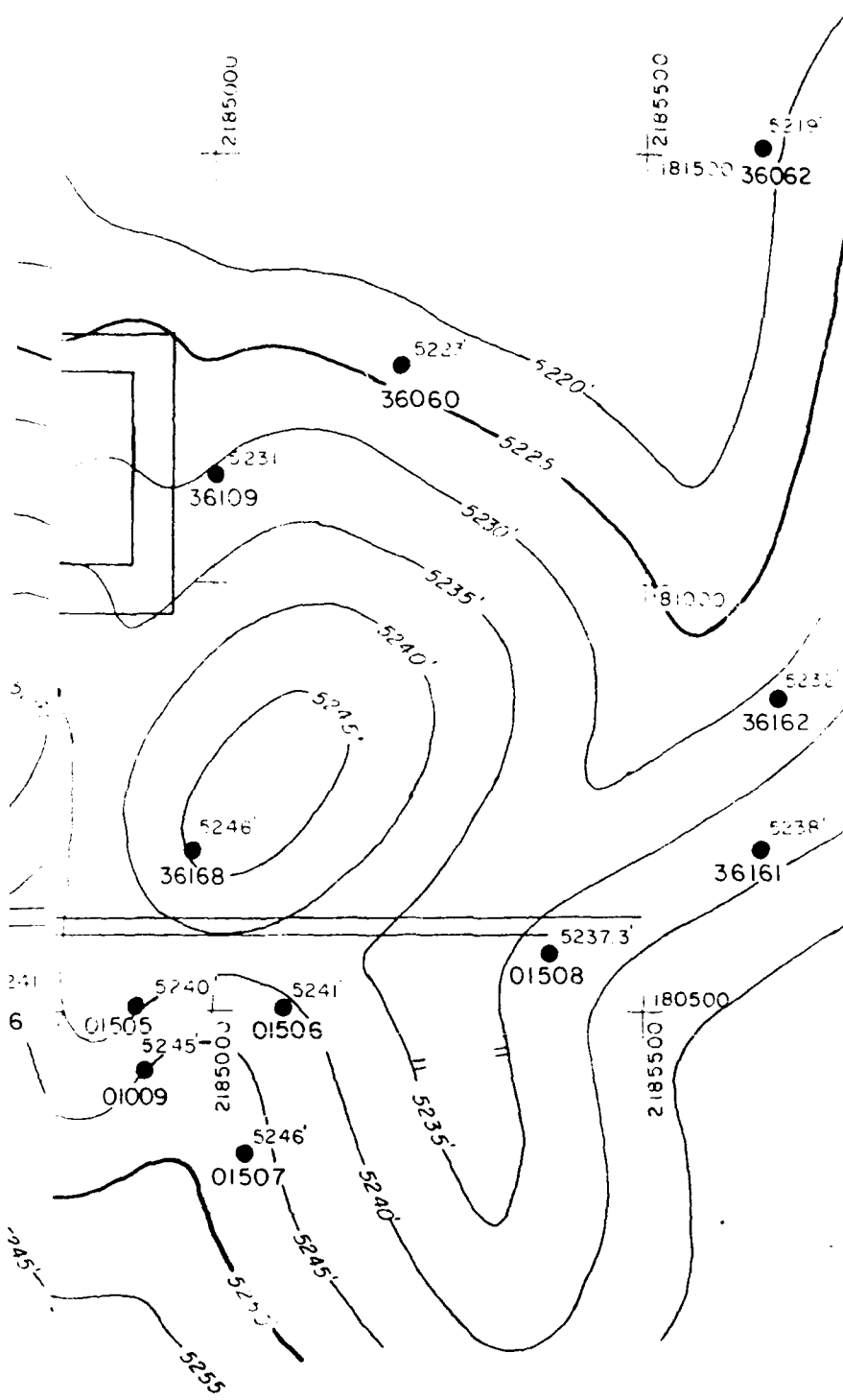
(1)



SCALE IN FEET
CONTOUR INTERVAL = 5'

LEGEND

- 30" PIPELINE
- MONITORING WELL LOCATION
- NEW MONITORING WELL LOCATION
- NOT DEEP ENOUGH
- NO DATA
- CONTOUR SHOWING ELEVATION OF TOP OF DENVER FORMATION IN FEET ABOVE MEAN SEA LEVEL
- STATE PLANAR COORDINATES



(3)

Job No. : 22238	M-1 AND LIME SETTLING BASINS AREA ELEVATION OF THE DENVER FORMATION Figure A-3
Prepared by: R L.C.	
Date: 7/28/89	

this investigation focused primarily on evaluating impacts to the alluvial aquifer, the discussion will be limited to the characteristics of the unconfined alluvial aquifer.

In the M-1 Basins area, groundwater flow in the alluvial aquifer is apparently toward the north and possibly slightly northwest due to the influence of localized mounding of groundwater and paleotopographic influences in the South Plants area. The local groundwater gradient is in the range of 0.008 to 0.011 ft/ft. Due to seasonal variations and local topography, the top of the groundwater ranges from approximately 5 to 10 feet below ground surface. The average saturated thickness of the alluvial aquifer ranged from 6 feet to approximately 15 feet in the M-1 Basins area. Figure A-4 is a contour map of the alluvial aquifer potentiometric surface in the M-1 Settling Basins and Lime Settling Basins areas.

A.3.2 Previous Soil Investigations

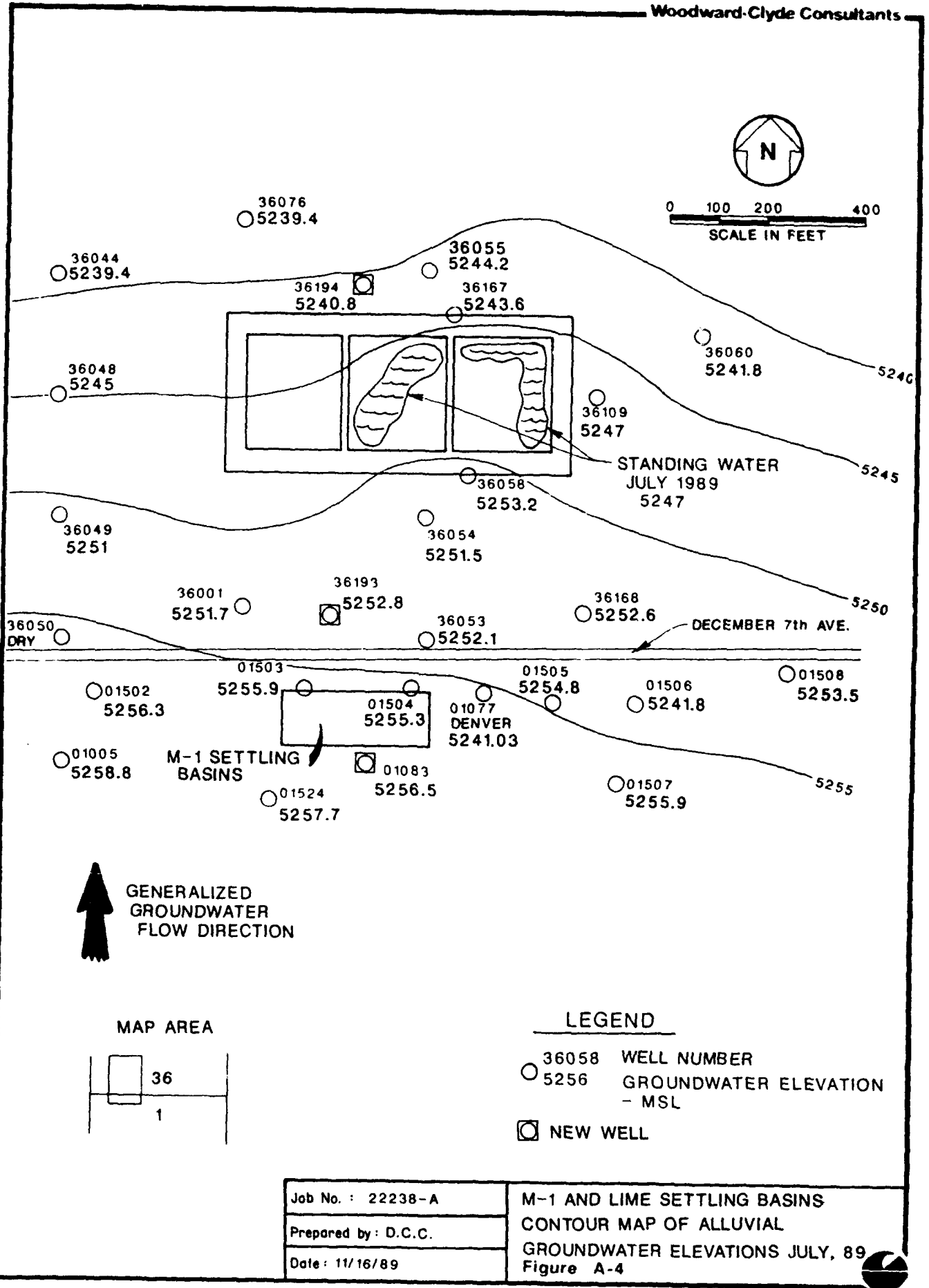
The M-1 Settling Basins were investigated by the Army's consultant, Ebasco, in 1987 and by Shell's consultant, Morrison-Knudsen Engineers (MKE) in 1988. Twenty-six soil and waste samples were taken from six borings within or near the M-1 Settling Basins during the two investigations. The locations of these borings are shown in Figure A-5. The samples were analyzed for volatiles, semivolatiles, ICP metals, arsenic, mercury, and thiodiglycol.

A.3.3 Previous Groundwater Investigations

Several groundwater monitoring wells have been installed to monitor the alluvial unit in the vicinity of the M-1 Basins. Well Nos. 01503 and 01504 are located in the berm immediately downgradient of the M-1 Basins; Well No. 01524 is located approximately 100 feet upgradient of the western-most basin; Well No. 36001 is located approximately 100 feet northwest (downgradient) of the western-most basin; and Well No. 01077 is located approximately 100 feet east of the basin area. The locations of these wells are shown in Figure A-5. Samples from the wells were analyzed for filtered and non-filtered arsenic and mercury, as well as volatiles, semivolatiles, and pesticides.

A.3.4 Nature and Extent of Soils Contamination

Soil samples collected and analyzed during the previous investigations indicated high concentrations of arsenic and mercury in the soil in and around the M-1 Basins at depths from 0.5 foot to approximately 7.0 feet. The concentration of arsenic and mercury in samples taken within the basins was variable, ranging from 0.1 to



Job No. : 22238-A	M-1 AND LIME SETTLING BASINS CONTOUR MAP OF ALLUVIAL GROUNDWATER ELEVATIONS JULY, 89 Figure A-4
Prepared by : D.C.C.	
Date : 11/16/89	



SCALE: 1" = 60'

⊕ 01077

FENCE AND STEAM LINE

←
GENERALIZED GROUND-
WATER FLOW

⊕ 01504

M-1 SETTLING BASINS

NRSOM1E

NRSOM1M

⊕ 01503

NRSOM1W

DECEMBER 7 TH AVE

1

5

⊕ 01524

⊕ 36001

LEGEND

⊕ EXISTING WELL

● APPROXIMATE PREVIOUS SAMPLING LOCATION

Job No. : 22238-A
Prepared by : R.L.C.
Date : 11/16/89

M-1 SETTLING BASINS
 PREVIOUS SAMPLING PROGRAMS
 Figure A-5

11 percent. Concentrations of these constituents are reduced at depths below about 10 feet. Table A-1 shows a summary of the contaminants identified in soil samples taken during the previous studies.

A.3.5 Nature and Extent of Groundwater Contamination

Groundwater samples collected and analyzed during the previous studies indicate that a high concentration of arsenic in unfiltered groundwater samples downgradient of the M-1 Basins area. Unfiltered water samples from Well Nos. 01503 and 01504 indicate up to 59,000 $\mu\text{g/l}$ arsenic, while the filtered samples indicate 0.01 $\mu\text{g/l}$ for each well. However, the findings of the field program presented in Section 4.0 of this report indicate that most of the arsenic detected in downgradient wells passed through a 0.45 micron filter. Water samples from wells located upgradient and adjacent to the basins did not indicate elevated concentrations of either filtered or nonfiltered arsenic or mercury. Table A-2 shows a summary of the contaminants identified in water from wells in the M-1 Basins area during previous studies.

A.4 36-17 TRENCHES SITE GEOLOGY

Site 36-17N lies in an upland area of RMA along the west flank of a prominent ridge that forms the eastern boundary of Basin A. The Site 36-17 trenches are located along the west flank of the bedrock ridge although some of the disposal trenches in Anomoly C may straddle the crest of the ridge. There are two stratigraphic units of interest beneath Site 36-17: the Quaternary Alluvium and the Denver Formation.

The Quaternary Alluvium is composed of fine-grained, medium-grained, and coarse-grained alluvium on the basis of the Unified Soil Classification System (USCS) scheme. In general, the fine-grained material corresponds to alluvial clay horizons, medium-grained material to eolian sand and silts, and coarse-grained material to fluvial sands and gravels of the Verdos and Piney Creek Alluvium.

In Site 36-17 the most prominent member of the alluvial unit is the medium-grained eolian sand and loess, which ranges from about 5 to 30 feet thick. It consists of interbedded tan to yellowish-brown, grayish-brown, reddish-brown, black, silty sand, clayey silt, silt, clay, and sand. Typically, a clay-rich alluvial unit is found above the contact between the Alluvium and the underlying Denver Formation bedrock. Figure A-6 is an alluvial isopach map of the Site 36-17 trench disposal area.

The other significant stratigraphic unit in the study area is the Cretaceous-Tertiary Denver Formation, which represents bedrock. Regionally, the bedrock surface of the Denver Formation slopes to northwest. However,

TABLE A-1
SUMMARY OF CONTAMINANTS (HISTORICAL DATA) IDENTIFIED IN
SOIL BORINGS IN M-1 SETTLING BASINS AREA

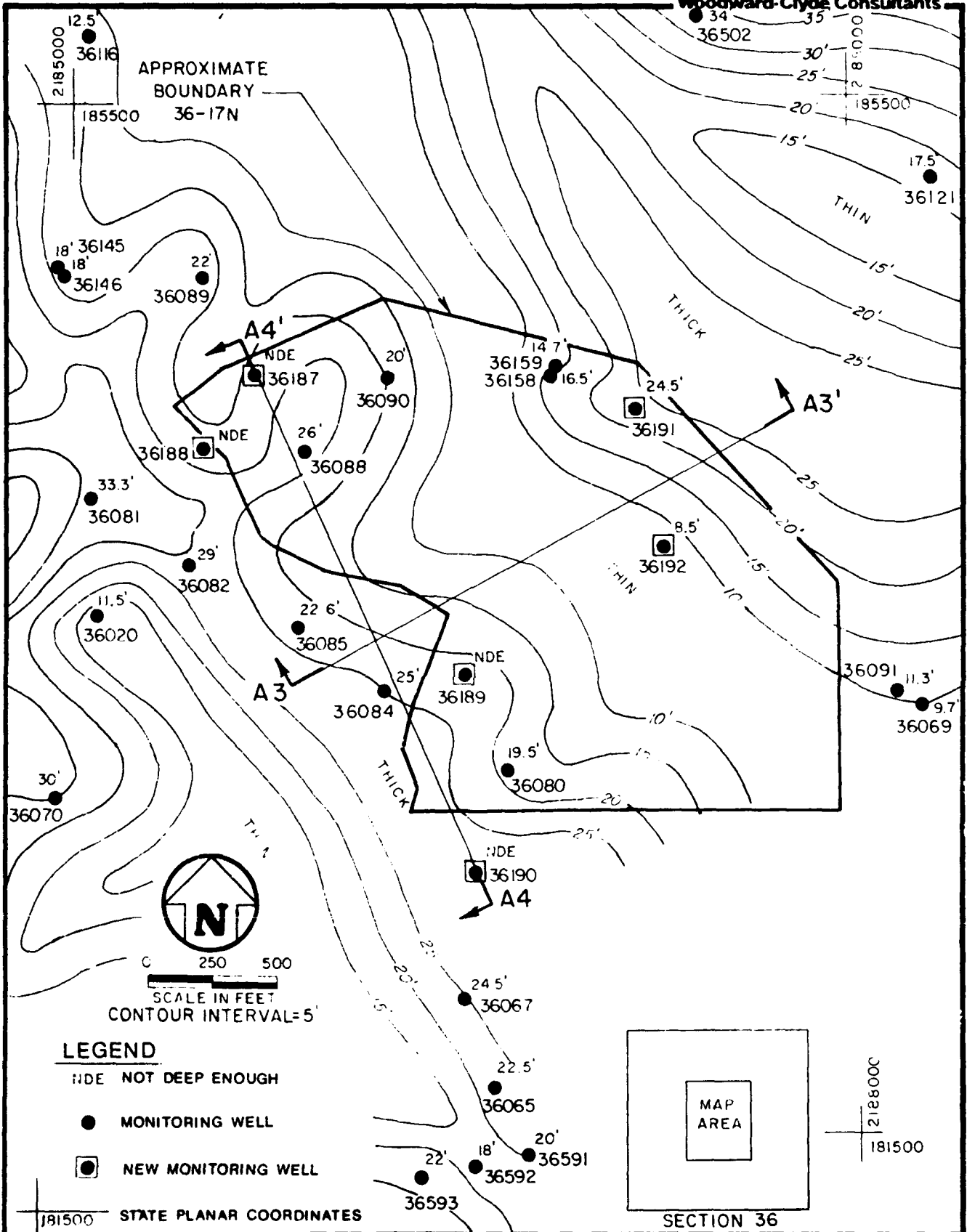
Soil Contaminant	Highest Concentration Encountered in any of the Borings	Boring No.	Sample Depth (ft)
<u>Volatiles ($\mu\text{g/g}$)</u>			
Bicycloheptadiene	600	5	9-10
Dicyclopentadiene	4,000	5	4-5
<u>Semivolatiles ($\mu\text{g/g}$)</u>			
Aldrin	80	5	0-1
Dicyclopentadiene	400	5	4-5
Diieldrin	100	5	0-1
Hexachlorocyclopentadiene	3,000	4	0-1
Isodrin	10	5	0-1
<u>ICP Metals ($\mu\text{g/g}$)</u>			
Cadmium	3,900	1	2-3
Chromium	23	1	10.7-11.7
Copper	21	5	0-1
Lead	64	1	2-3
Zinc	76	5	4-5
<u>Arsenic ($\mu\text{g/g}$)</u>	110,000	4	4-5
<u>Mercury ($\mu\text{g/g}$)</u>	54,000	MKE No. NRSO1M1E	5
<u>Thiodiglycol ($\mu\text{g/g}$)</u>	None detected		

Note: This data is from all available data as of 11/89.

TABLE A-2
SUMMARY OF CONTAMINANTS (HISTORICAL DATA) IDENTIFIED IN
MONITORING WELLS IN M-1 SETTLING BASINS AREA

Substances Analyzed in Groundwater Samples	Well No.			
	01502	01503	01504	01506
Dicyclopentadiene	<10 (1979)	2,319 (1979)	34,470 (1979)	173 (1979)
Bicycloheptadiene	84 (1979)	7,438 (1983)	2,379 (1983)	ND
Dieldrin	1.42 (1979)	1.26 (1983)	1.42 (1979)	1.27 (1979)
Aldrin	<0.2 (1979)	1.58 (1983)	0.75 (1979)	1.59 (1983)
Isodrin	<0.2 (1983)	2 (1983)	2 (1983)	0.47 (1983)
Arsenic (filtered)	<0.050 (1979)	0.01 (1979)	0.01 (1979)	0.07 (1979)
Total arsenic	<50 (1979)	23,400 (1979)	59,300 (1979)	<50 (1979)
DBCP	5.06 (1979)	<10 (1979)	<10 (1979)	16 (1979)
Mercury	<1.0 (1979)	<1.0 (1979)	29 (1979)	<1.0 (1979)
Tetrachloroethylene	1,000 (1988)	630 (1979)	28 (1979)	23 (1979)
Trichloroethylene	800 (1988)	210 (1979)	4 (1983)	5,000 (1988)

Note: all values in $\mu\text{g/l}$



LEGEND

- NDE NOT DEEP ENOUGH
- MONITORING WELL
- ◻ NEW MONITORING WELL

181500 STATE PLANAR COORDINATES

Job No. : 22238 A
Prepared by: R.L.C.
Date: 8/14/89

**COMPLEX DISPOSAL TRENCH AREA
ALLUVIAL ISOPACH MAP**

Figure A-6



at Site 36-17, the bedrock surface slopes to west-southwest into Basin A. Figures A-7 and A-8 are geologic cross-sections through the Site 36-17 trench disposal area. Figure A-9 is a contour map of the top of the Denver Formation.

The Denver Formation to the maximum depth penetrated consists predominately of medium to dark brown, reddish-brown, grayish-brown, and greenish-gray, hard, blocky shale and claystone with interbedded lenses of sandy to gravely siltstone, tan to yellowish-brown fine to coarse grained, well cemented sandstone, and a stiff, tan, volcanoclastic unit at the top of the Denver Formation.

Before and during the deposition of the alluvial material, an ancient stream system eroded the surface of the Denver Formation. As a result, the contact between the two stratigraphic units is highly irregular and in Site 36-17 is often marked by the volcanoclastic unit of the Denver Formation. The volcanoclastic unit caps the prominent northwest trending bedrock ridge that traverses the area.

Significant features of the volcanoclastic unit include:

- Zones of iron oxide enrichment from weathering of volcanic glass and mafic materials (may retard metals migration)
- Local zones of poorly defined fracturing, with or without limonic encrustations (may affect groundwater flow)
- Presence of large volcanic fragments characterize the area
- The unit is resistant to erosion

Within Site 36-17, only two Denver Formation units have been confirmed to subcrop. These are a claystone/shale unit and the volcanoclastic unit.

A.4.1 36-17 Trenches Site Hydrology

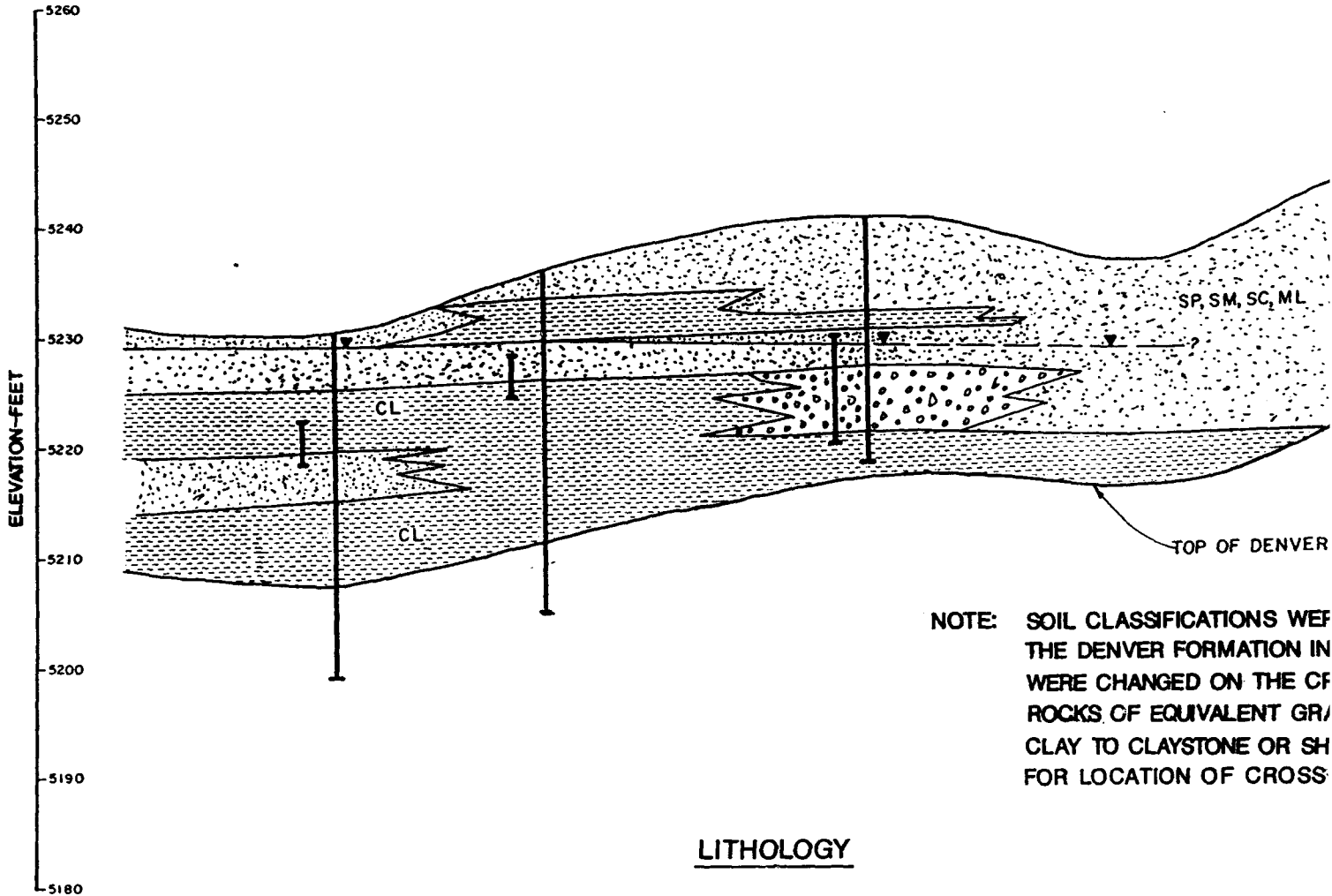
The discussion in this section addresses the hydrologic system in Site 36-17 and how it relates to evaluating the need for an IRA on the disposal trenches. Portions of the text have been excerpted from the CSAR (Ebasco 1989). A more detailed discussion of the hydrology of the CSA is contained in that report.

36085
(+190')

36084
(-180')

36189
(-275')

SOUTHWEST
A3



NOTE: SOIL CLASSIFICATIONS WERE CHANGED ON THE ROCKS OF EQUIVALENT GRADE OF CLAY TO CLAYSTONE OR SHALE FOR LOCATION OF CROSS SECTION

LITHOLOGY

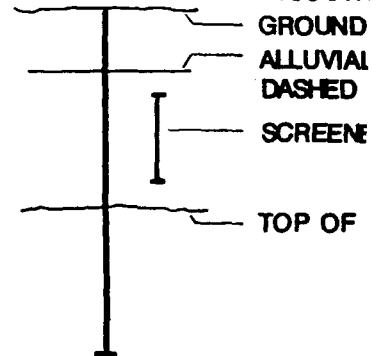
ALLUVIUM

- SILTY GRAVELS, CLAYEY GRAVELS (GM, GC)
- SANDS, SILTY SANDS, CLAYEY SANDS AND INORGANIC SILTS (SP, SM, SC, ML)
- INORGANIC SILTY SANDY CLAYS OF LOW TO MEDIUM PLASTICITY (CL)

DENVER FORMATION

- SANDSTONE, FINE TO COARSE GRAINED, WELL CEMENTED, VERY DENSE
- SILTSTONE, SANDY, TRACE OF FINE GRAVEL, FIRM TO SOFT, DENSE
- VOLCANICLASTICS, TAN CLAY WITH BROWN, GREEN AND BLACK MINERAL FRAGMENTS
- CLAYSTONE, SHALE, BROWN TO GRAY, OCCASIONALLY SILTY AND/OR SANDY, HARD DENSE

36085 ——— WELL NUMBER
(+190) ——— SECTION

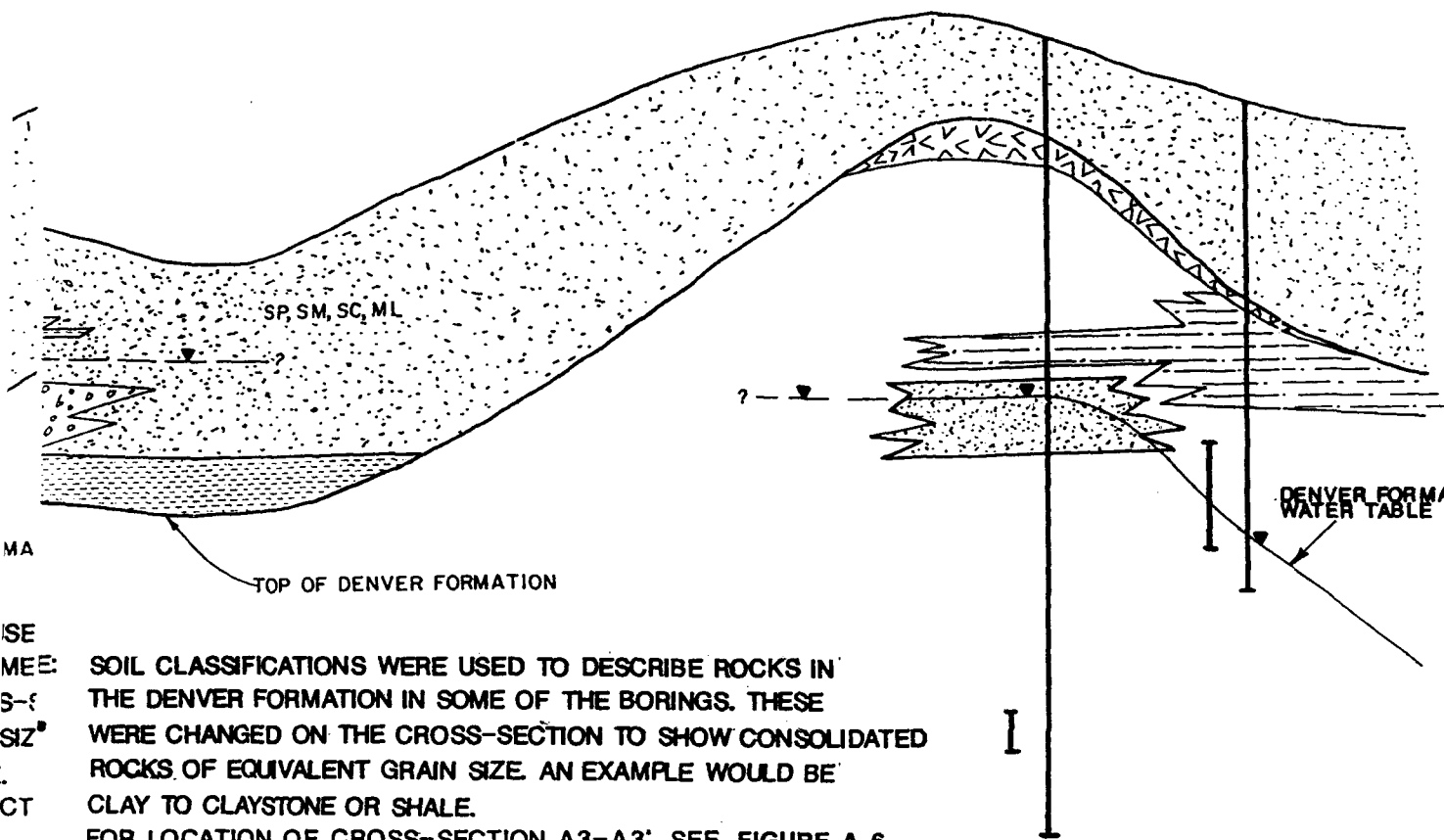


36192
(-220)

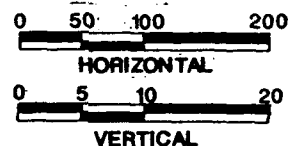
36191
(+290)

NORTHEAST
A3'

ELEVATION- FEET
5260
5250
5240
5230
5220
5210
5200
5190
5180



10 X VERTICAL EXAGGERATION



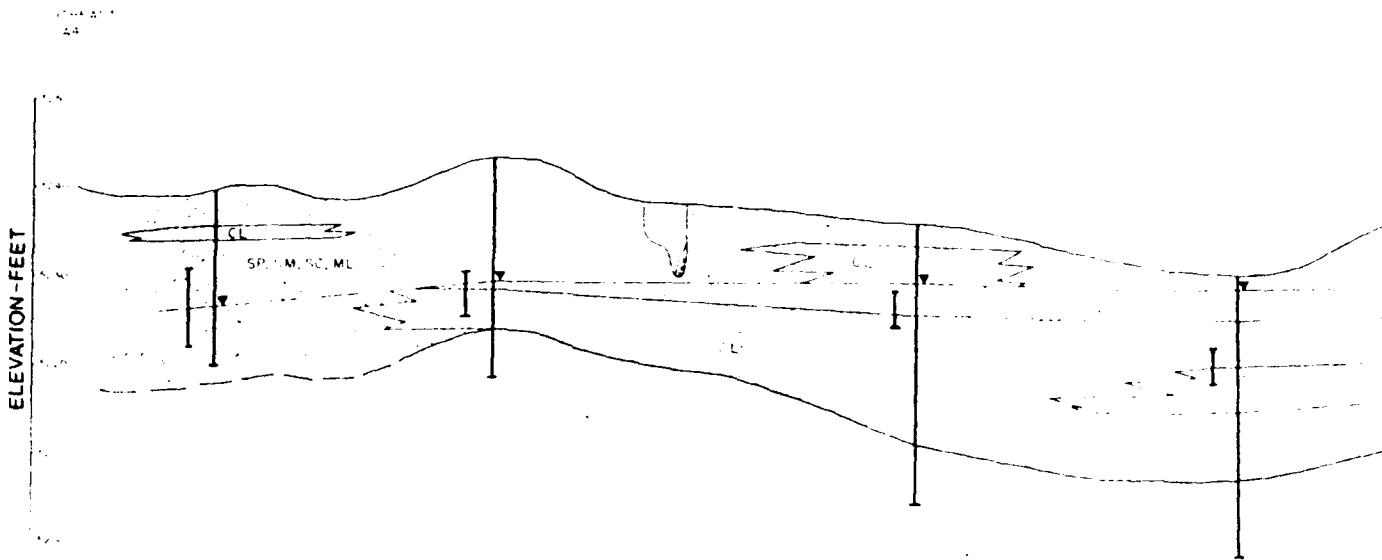
SCALE IN FEET

Job No. : 22238	COMPLEX DISPOSAL TRENCH AREA GEOLOGIC CROSS-SECTION A3-A3' Figure A-7
Prepared by : R.C.L.	
Date : 8/15/89	

36790

EXPLORATORY TRENCH 90

36080



NOTE: SOIL CLASSIFICATIONS WERE USED FOR THE DENVER FORMATION IN SOME AREAS. THESE WERE CHANGED ON THE CROSS-SECTION TO REFLECT CONSOLIDATED ROCKS OF EQUIVALENT STRENGTH. AN EXAMPLE WOULD BE CLAY TO SILTSTONE FOR LOCATION OF CROSS-SECTION.

LEGEND



EXPLORATORY TRENCH, DISPOSAL TRENCH IS PERPENDICULAR TO SECTION LINE

ALLUVIUM



SANDS, SILTY SANDS, CLAYEY SANDS AND INORGANIC SILTS (SP, SM, SC, ML)



INORGANIC SILTY SANDY CLAYS OF LOW TO MEDIUM PLASTICITY (CL)



INORGANIC CLAYS OF HIGH PLASTICITY (CH)



DEBRIS MATERIAL FOUND IN TRENCH CONSISTING OF WOOD, BURNED WOOD, METAL AND EMPTY BOTTLES

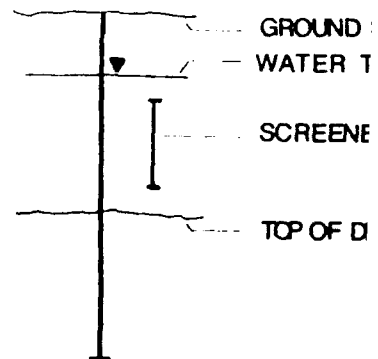
DENVER FORMATION



CLAYSTONE, SHALE, BROWN TO GRAY OCCASIONALLY SILTY AND/OR SANDY, HARD DENSE

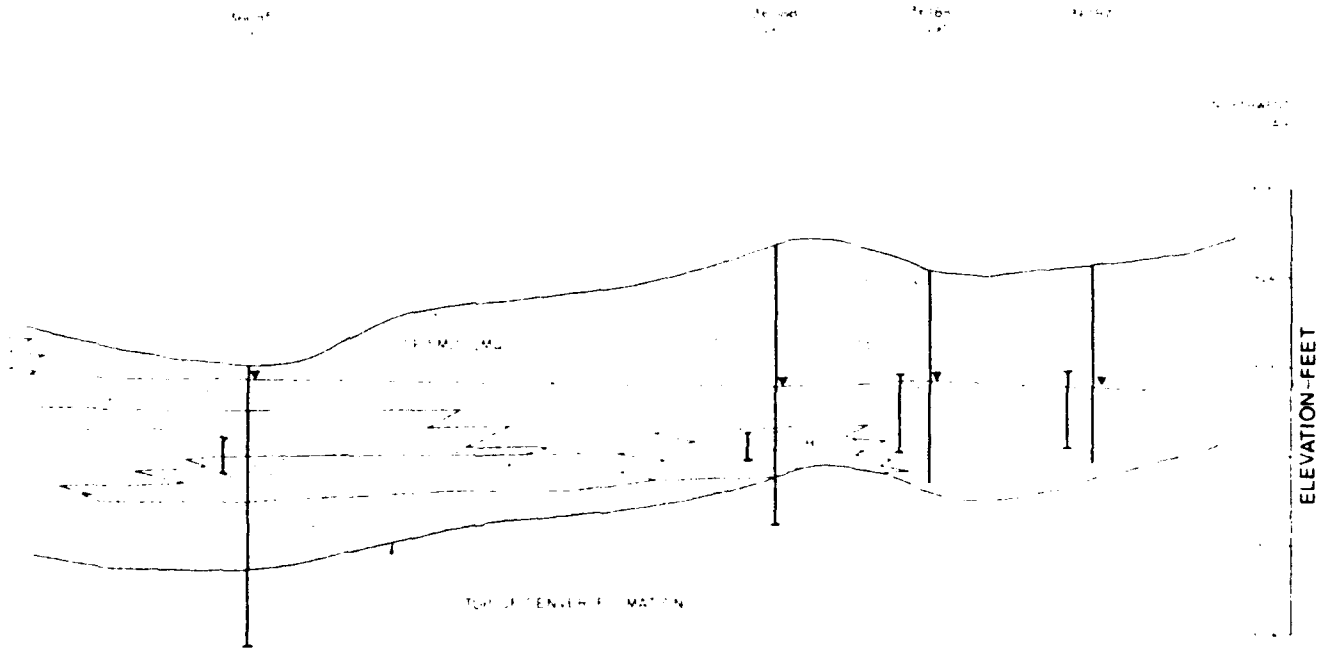
36080 ----- WELL NUMBER

(+270') ----- DISTANCE
+ (NORTH)
- (SOUTH)



①

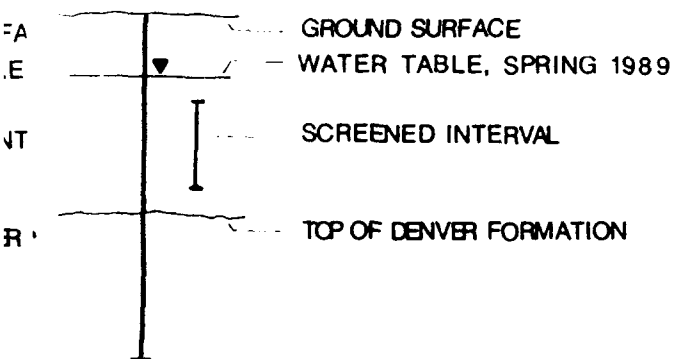
②



CLASSIFICATIONS WERE USED TO DESCRIBE ROCKS IN DENVER FORMATION IN SOME OF THE BORINGS. THESE WERE CHANGED ON THE CROSS-SECTION TO SHOW UNCONSOLIDATED ROCKS OF EQUIVALENT GRAIN SIZE. THE SAMPLE WOULD BE CLAY TO CLAYSTONE OR SHALE. LOCATION OF CROSS-SECTION A4-A4'. SEE FIGURE A-6

36080 ----- WELL NUMBER
 (+270') ----- DISTANCE PROJECTED TO SECTION LINE
 + (NORTHWEST OF SECTION LINE)
 - (SOUTHWEST OF SECTION LINE)

10X VERTICAL EXAGGERATION


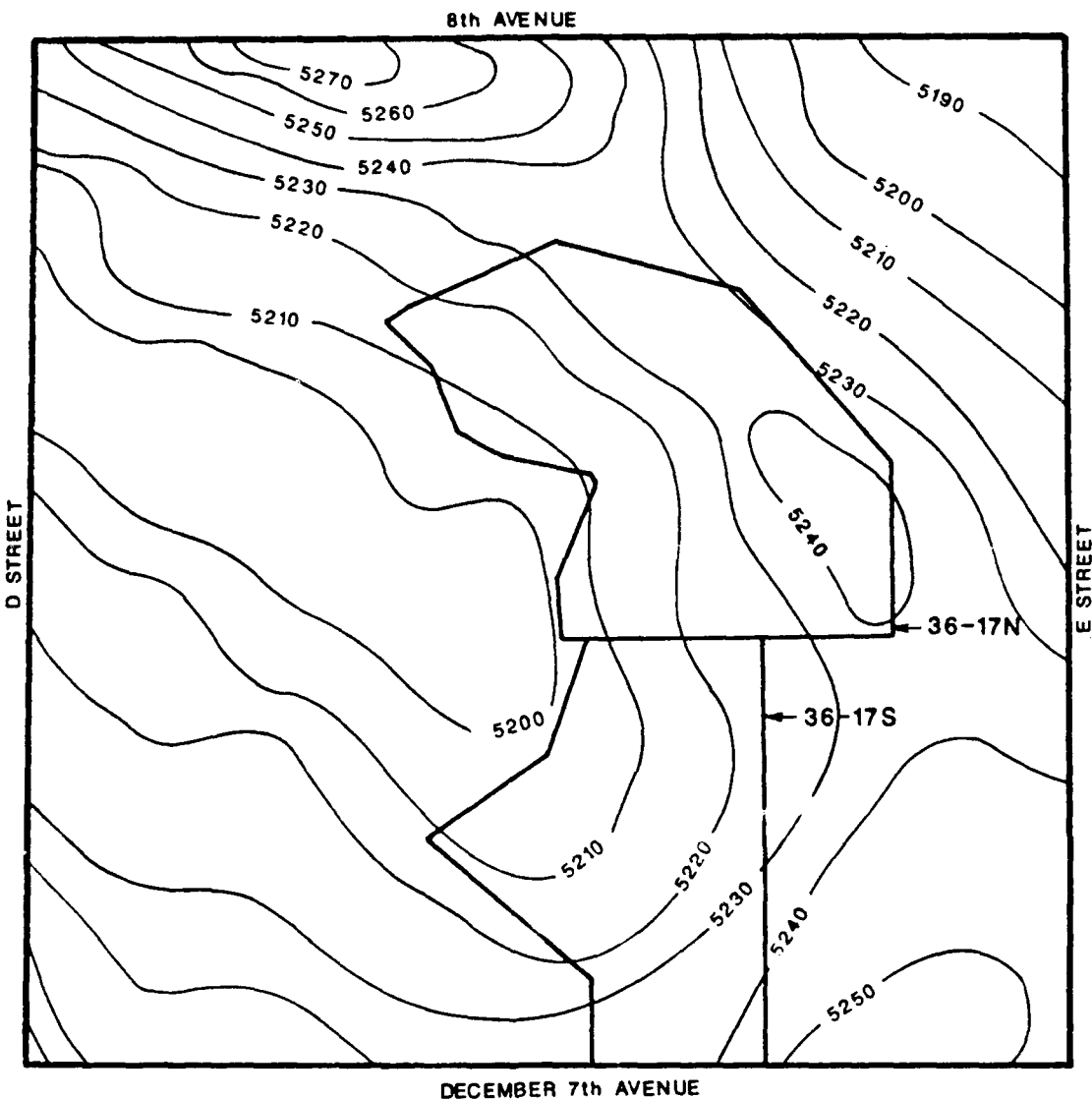


SCALE IN FEET

5

2

Job No. : 22238	COMPLEX DISPOSAL TRENCH AREA GEOLOGIC CROSS-SECTION A4-A4' Figure A-8
Prepared by : R.C.L.	
Date : 8/15/89	



NOTE: ELEVATIONS REFLECT FEET ABOVE MEAN SEA LEVEL

Job No. : 22238-A
Prepared by: R.C.C.
Date: 11/16/89

SECTION 36
 ELEVATION OF THE DENVER FORMATION
 Figure A-9

The hydrologic regime in Site 36-17 is affected by four major components: (1) surface water, (2) vadose zone, (3) alluvial aquifer/unconfined weathered Denver Formation flow system, and (4) unweathered Denver Formation partially confined aquifer. Emphasis here is placed on characterizing the alluvial and unconfined Denver Formation aquifers because these zones represent the dominant component of the hydrologic system. They also represent the first water in the saturated zone that any contaminants moving through the vadose zone would encounter.

A.4.2 Surface Water

The surface water component in this area is limited to the infrequent collection of runoff in low-lying areas during major rain storms or snowmelt. No perennial surface water bodies exist in the area. An area in Site 36-17S adjacent to the parking lot north of December 7th Avenue is one area that occasionally holds ponded water after a substantial rainfall.

A.4.3 Vadose Zone

The vadose zone is the unsaturated material between the ground surface and the top of the saturated zone or perennial water table. In Site 36-17, this zone is composed of either unconsolidated surficial deposits or the upper Denver Formation. The vadose zone is important to this study because it is through this zone that contaminants must travel to reach the water table.

The rate of deep percolation in the study area is of particular importance in characterizing the vadose zone and evaluating contaminant migration. In Site 36-17, deep percolation includes recharge to the unconfined aquifer only from natural precipitation, runoff, and snowmelt. It does not include enhanced local infiltration derived from long-term, free-standing surface water such as lakes or streams since they do not exist in the area.

A detailed investigation conducted by MKE (1988a) concluded that infiltration from precipitation rarely percolates downward to reach the alluvial water table. The occurrence of recharge related to infiltration of precipitation is highly variable and dependent upon a number of unrelated factors. That report concluded that groundwater received only about 0.25 inch per year of recharge from infiltration of precipitation.

A.4.4 Alluvial Aquifer

For this report the alluvial aquifer is defined as the saturated portion of the alluvial unit and the unconfined, weathered portion of the Denver Formation that is in direct hydrologic communication with the alluvial unit. In the study area, groundwater in the alluvial aquifer flows north and northwest under unconfined conditions into the buried paleochannel that underlies Basin A, then northwest out of the Basin A neck. The hydraulic gradient in the study area is in the range of 0.003 to 0.03 foot per foot. The depth from the ground surface to the water table in the alluvial aquifer ranges from less than 5 feet to approximately 20 feet. Figure A-10 shows the alluvial aquifer groundwater contours in Section 36.

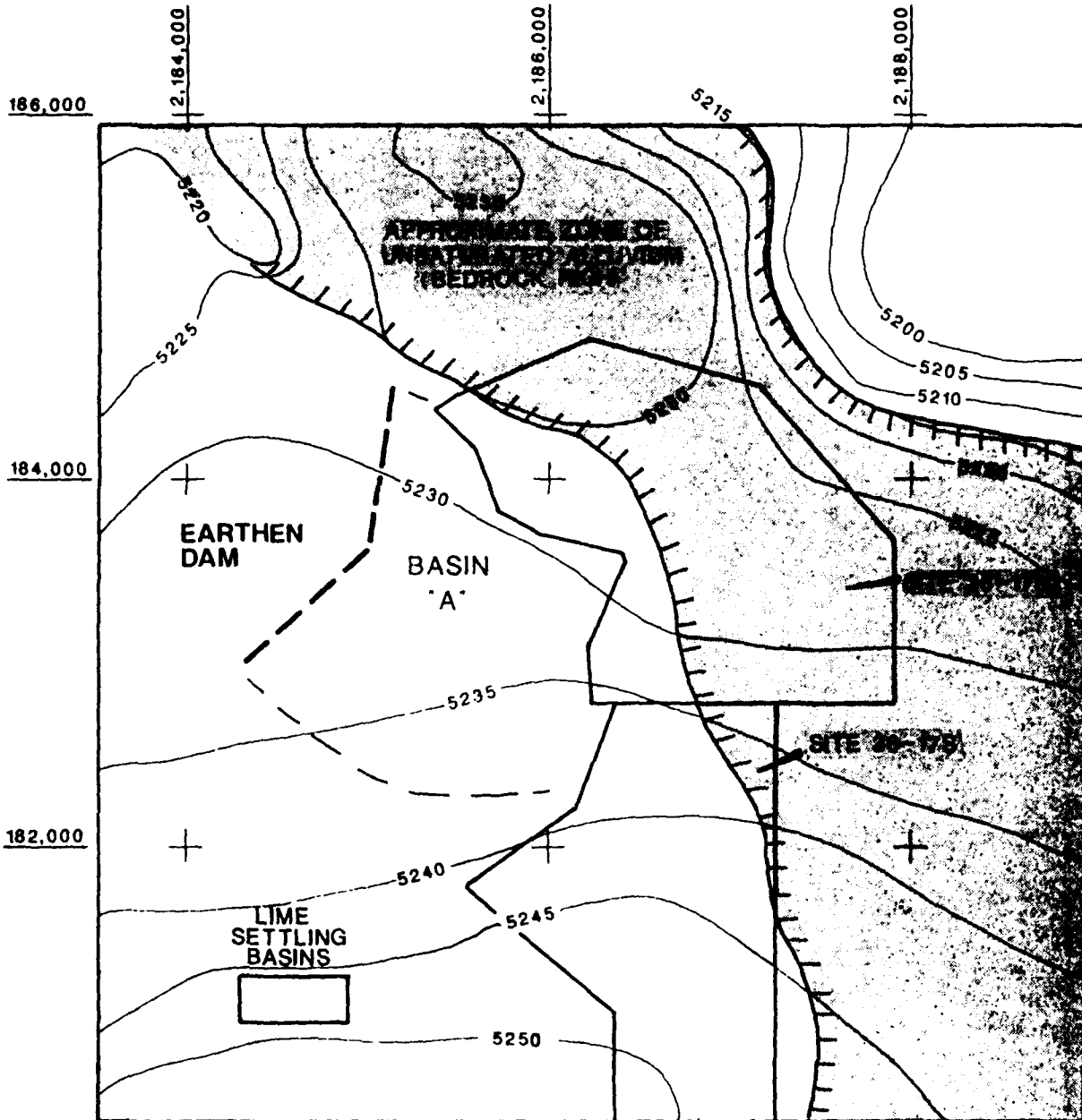
Well hydrographs for the past 6 years indicate that the water table elevation has been relatively steady but slightly declining in the study area. The hydrographs also indicate that recent seasonal water level fluctuations range from 2 to 3 feet and apparently now have a greater seasonal variation year to year for past comparable seasons.

The unconfined alluvial aquifer at RMA is composed of unconsolidated Quaternary deposits consisting of fine- to very fine-grained silty sand with occasional interbedded clayey silt overlying the upper weathered portion of the Denver Formation bedrock. Previous investigations indicated that there is a contrast in permeability between the alluvial and bedrock units of about two orders of magnitude. This is significant in evaluating the potential for contaminant migration. The CSAR estimates the hydraulic conductivity of the alluvial aquifer in this area to range from 2.4×10^{-3} to 6.0×10^{-3} cm/sec and the volcaniclastic unit to be about 5×10^{-5} cm/sec.

Alluvial groundwater flowing north through Section 36 encounters the bedrock ridge, which protrudes above the water table, and, due to the sharp contrast in hydraulic conductivities, is forced to turn and flow northwest out the Basin A neck. The Basin A neck is a relatively narrow paleochannel between Rattlesnake Hill in Section 35 and the prominent bedrock ridge that cuts across Section 36.

Because of the difference in hydraulic conductivity between the alluvial and bedrock materials and the reduced cross-sectional area in the Basin A neck, the groundwater forms an apparent mound in the Basin A area as evidenced by the relatively flat hydraulic gradient in the basin (refer to Figure A-10). The apparent mound, coupled with the lower surface elevation in the basin, results in the shallow depth to groundwater in the west central portion of Section 36.

The groundwater contour map shows a sharp increase in the hydraulic gradient northeast of the ridge. The gradient increases because water moving through the ridge is slowed by the two order of magnitude drop in



Section 36



FROM ESE 1988



Job No. : 22238-A
Prepared by : R.C.C.
Date : 11/16/89

SECTION 36
GROUNDWATER ELEVATION MAP
SHOWING BEDROCK HIGH
Figure A 10



hydraulic conductivity of the unit. Before the water can continue moving through the ridge, the gradient must increase enough to offset the lower permeability. Water will eventually move through the Denver Formation ridge, but at a much slower rate than it travels in the alluvial unit.

A.4.5 Previous Investigations

Past studies at Site 36-17 were generally designed to characterize the physical setting, evaluate the nature and extent of contamination, and assess possible contaminant migration pathways. The investigations at Site 36-17 were conducted in two phases during which a variety of investigative techniques were employed including extensive use of geophysical surveys, borehole drilling and sampling, well construction and sampling, and trenching. During the previous investigations, 317 samples of soil, waste, and water were collected in Site 36-17. The Phase I and Phase II Contamination Assessment Reports and the Central Study Area Report present the findings of those investigations.

A.4.6 Nature and Extent of Contamination

The previous studies conducted to evaluate contamination in Site 36-17 concluded that past waste disposal resulted in widespread contamination in the area. The precise contaminant distribution trends are difficult to assess due to the varied disposal history and resulting heterogeneous nature of the waste. However, Section 2.0 of the Remedial Investigation Report for the Central Study Area (CSAR) presents a detailed evaluation of the distribution of contamination in Site 36-17. Figures showing contaminant plumes in Site 36-17 groundwater are contained in Section 3.0 of the CSAR. See Figures 3.1-7, 3.1-8, 3.1-9, 3.1-10, 3.1-11, 3.1-14, and 3.1-15 of the CSAR for plumes including volatile hydrocarbons, volatile aromatics, organosulfur compounds (mustard related), organosulfur compounds (herbicide related), GB-agent related organophosphorous compounds, organochlorine pesticides, and arsenic, respectively. (Refer to that document if additional detail is desired.) A review of the reported findings of the previous investigations indicate that the following general conditions exist at Site 36-17:

- Contaminants found above indicator levels or detection limits in Site 36-17 soil and/or water samples include the ICP metals (cadmium, chromium, copper, lead, and zinc), arsenic, mercury, aldrin, dieldrin, fluoroacetic acid, chlordane, isodrin, dithiane, oxathiane, DIMP, IMPA, hexachlorocyclopentadiene, DDE, DDT, and DBCP.
- Several disposal trenches apparently intersect the shallow alluvial aquifer or became inundated when the water level rose in Basin A.

- Contaminants have apparently leached from several trenches to a depth of at least 20 feet below ground surface.
- There is a general increase in the number of analyte detections and concentrations in groundwater downgradient of the Site 36-17 disposal trenches, however, most of the analyte detections appear to originate at the Shell trenches in 36-17S.
- The disposal trenches can be generally categorized by their relative groundwater contamination hazard and assigning relative risk based on the depth to groundwater as follows:
 1. Trenches excavated in areas of topographic lows and potentiometric highs. These trenches may intersect the alluvial aquifer and, therefore, run the highest risk of contaminating the groundwater.
 2. Trenches excavated in areas of intermediate topographic and potentiometric elevations. The bottoms of these trenches are typically 5 to 15 feet above groundwater.
 3. Trenches excavated in areas of topographic highs and potentiometric lows. The bottoms of these trenches are typically more than 15 feet above groundwater. In some areas, the alluvial aquifer does not exist because of the topographic high in the bedrock surface.

These general conditions were important in evaluating which of the 46 previously confirmed disposal trenches represented the greatest risk of contaminating groundwater at Site 36-17. Generally, the trenches of highest risk containing the highest concentrations of contaminants were selected for further investigation under this program.

A.5 LIME SETTLING BASINS SITE GEOLOGY

There are two stratigraphic units of interest beneath the Lime Settling Basins: (1) the Quaternary Surficial deposits consisting of unconsolidated alluvial and erosion material, and (2) the Denver Formation. The alluvial material ranges from 15 feet to approximately 30 feet in thickness and consists of yellowish-brown, fine-grained, well-sorted, subangular silty sand.

The Denver Formation, to the maximum depth penetrated, consists of very stiff to hard, blocky, dusky brown claystone and silty claystone deposited in an ancient fluvial environment.

Before and during the deposition of the surficial material, an ancient stream system eroded the surface of the Denver Formation. As a result, the contact between the two stratigraphic units is highly irregular. Regionally, the bedrock surface of the Denver Formation slopes to the northwest. However, at the Lime Settling Basins, the bedrock surface slopes to the north-northeast.

The soil at the Lime Settling Basins is usually from the Ascalon-Vona-Truckton Association, which generally ranges from nearly level to steeply sloping, well-drained to excessively drained loamy and sandy soil. The soil typically becomes clay-rich and calcareous with depth. Alluvial thickness isopachs and the elevation of the top of the Denver Formation are included in Figures A-1 and A-3. Figure A-11 is a geologic cross-section of the Lime Settling Basins area.

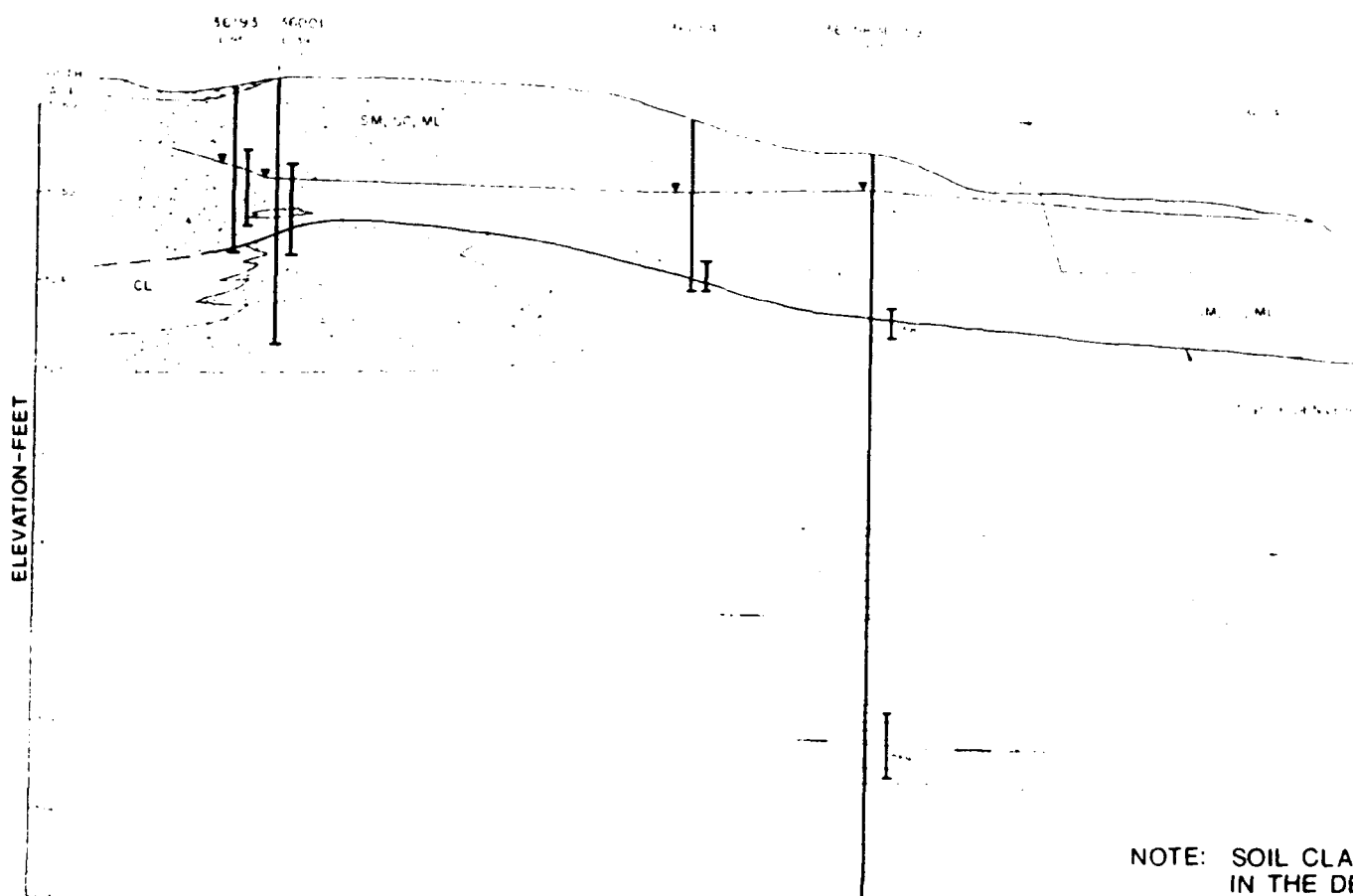
A.5.1 Lime Settling Basins Site Hydrology

The Lime Settling Basins are in a local topographic low in the southwest quadrant of Section 36. The elevation of standing water occurring in a portion of the Lime Settling Basins was measured in July 1989. Based on a measurement of 5,247 feet above mean sea level and water levels measured from surrounding wells, it appears the standing water corresponds with the local water table. Surface water currently drains from the Lime Settling Basins into Basin A as it was originally built to do. At one time, a drainage ditch also connected the Lime Settling Basins with Basin B in Section 36.

The Lime Settling Basins are situated hydrologically downgradient of the M-1 Settling Basins and the South Plants. While the regional direction of groundwater flow at the RMA is generally to the northwest, the groundwater flow in the Lime Settling Basins area is nearly due north, which is probably due to the influence of local bedrock paleotopographic influences and the groundwater mound that exists in the South Plants area.





The saturated alluvial material is from 5.4 to 18.4 feet thick at the Lime Settling Basins. Water levels measured in July 1989 for wells screened in the alluvial material ranged from 4 to 14.6 feet below ground level. Figure A-11 shows the potentiometric surface based on the July 1989 water measurements.

The Denver Formation is saturated within the site and may contain some local confined aquifers. The more hydraulically conductive units in the formation are expected to be subhorizontal sandstone or siltstone bodies adjacent to less conductive claystone. The direction of groundwater flow is expected to be generally the same as that of the alluvial groundwater.






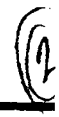
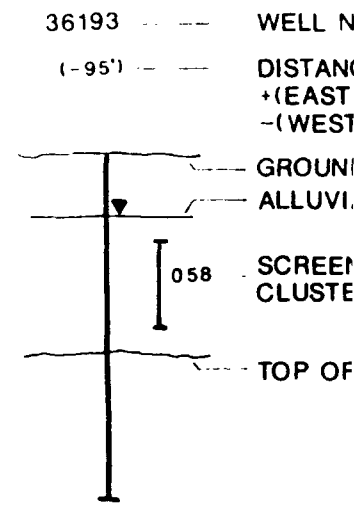
LEGEND

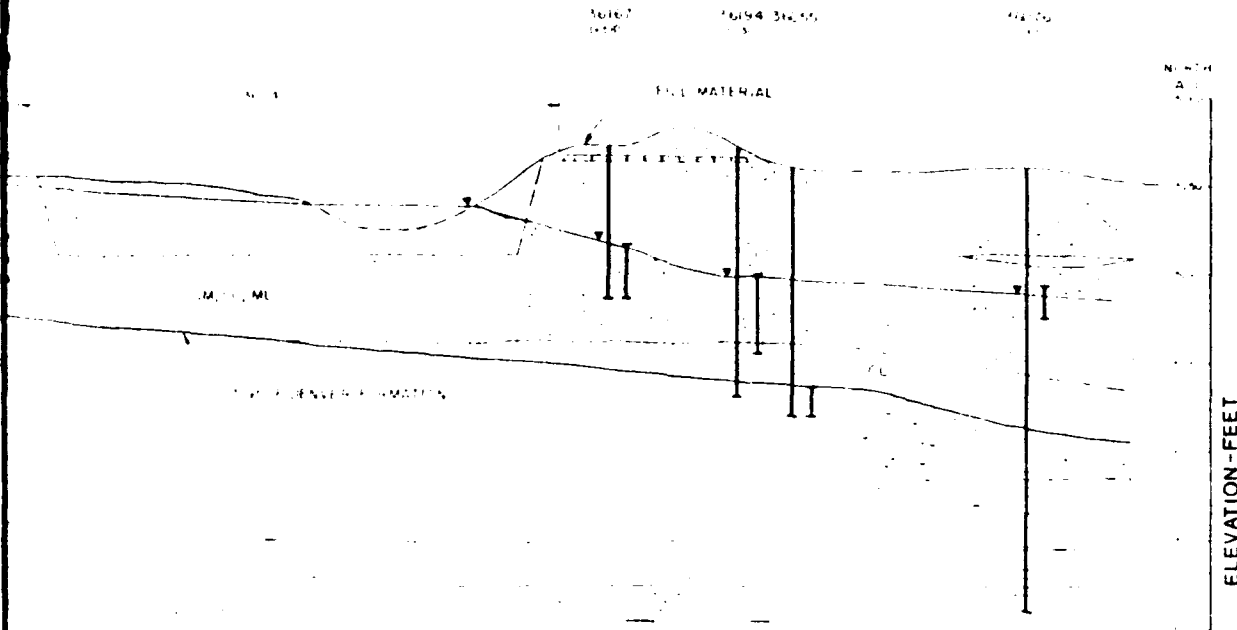
ALLUVIUM

-  BACKFILL MATERIAL
-  LIME RESIDUE
-  SILTY SANDS, CLAYEY SANDS AND INORGANIC SILTS (SM, SC, ML)
-  INORGANIC CLAYS OF LOW TO MEDIUM PLASTICITY, OCCASIONALLY SANDY AND/OR SILTY

DENVER FORMATION

-  SANDSTONE, GREEN TO GRAY, FINE TO COARSE GRAINED
-  SILTSTONE, GRAY, OCCASIONALLY SANDY, HARD
-  CLAYSTONE, SHALE, GRAY TO BLACK, SOFT TO HARD, OCCASIONALLY SANDY AND/OR SILTY

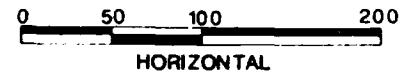




NOTE: SOIL CLASSIFICATIONS WERE USED TO DESCRIBE ROCKS IN THE DENVER FORMATION IN SOME OF THE BORINGS. THESE WERE CHANGED ON THE CROSS-SECTION TO SHOW CONSOLIDATED ROCKS OF EQUIVALENT GRAIN SIZE. AN EXAMPLE WOULD BE CLAY TO CLAYSTONE OR SHALE. FOR LOCATION OF CROSS-SECTION A1-A1'. SEE FIGURE A-1

- 36193 --- WELL NUMBER
- (-95') --- DISTANCE PROJECTED TO SECTION LINE
 +(EAST OF SECTION LINE)
 -(WEST OF SECTION LINE)
- GROUND SURFACE
- ALLUVIAL WATER TABLE, SPRING 1989
- 058 --- SCREENED INTERVAL AND NUMBER OF CLUSTER WELL IF INDICATED
- TOP OF DENVER FORMATION

10 X VERTICAL EXAGGERATION



SCALE IN FEET

Job No. : 22238	LIME SETTLING BASIN - AREA 36-4
Prepared by : R.C.L.	GEOLOGIC CROSS-SECTION A3-A3' (Figure A-1)
Date : 8/15/89	Figure A-11



A.5.2 Previous Soils Investigations

The Lime Settling Basins (Site 36-4) was investigated by ESE in two phases. Phase I consisted of 10 borings ranging in depth from 3 to 11 feet yielding 27 soil samples. Results from chemical analyses indicate elevated concentrations of aldrin, chlordane, dieldrin, endrin, heptachlor, DDE, and DDT. Although samples contained less than 0.4 ppm lead, other metals, including zinc, copper, and arsenic occurred at elevated levels.

All samples from Phase I were analyzed by gas chromatography/mass spectrometry (GC/MS) for semivolatile organic compounds and by inductively coupled argon plasma (ICP) analyses for cadmium, chromium, copper, lead, and zinc. Analyses for mercury and arsenic were conducted using atomic absorption (AA) spectroscopy, and for dibromochloropropane using gas chromatography (GC). Volatile organic analyses by GC/MS were performed on all samples more than 1 foot in depth.

The Phase II program was initiated in the summer of 1987 by ESE. It included the expansion of the study area boundaries to include data from sites around the original study area that Phase I results indicated were contaminated. Areas that were not studied in Phase I were included in Phase II. A geophysical survey was performed along the expanded western boundary of the site to locate buried metal objects. Eighteen soil borings were completed in Phase II, ranging in depth from approximately 3 to 10 feet. The 18 borings yielded 47 soil samples from various depths.

Phase II samples were analyzed for arsenic, mercury, ICP metals, organochlorine pesticides, organosulphur compounds, dibromochloropropane, dicyclopentadiene, volatile halocarbon compounds, and volatile aromatic compounds since Phase I samples were found to contain these compounds. Seven samples were analyzed for Army agent degradation products (ADP) since this method was not available in Phase I.

A.5.3 Previous Groundwater Investigations

Since 1983, groundwater samples from three wells in the Lime Settling Basins area have been analyzed for contaminants. These wells are No. 36001 (upgradient), No. 36076 (downgradient), and No. 36058. Contaminants analyzed include volatile organics, aromatic compounds, organochlorine pesticides (OCPs), DIMP, DMMP, and ICP metals. Arsenic analysis was not performed.

A.5.4 Nature and Extent of Soils Contamination

Contaminants expected at the site include raw materials, manufacturing by-products, and numerous degradation products associated with the synthesis of mustard, lewisite, and pesticides in the South Plants area.

The findings of the previous studies are consistent with the history of the area. Of the 16 borings completed and sampled by ESE, each contained detectable concentrations of one or more OCPs, including aldrin, dieldrin, endrin, and isodrin. Elevated concentrations of dieldrin were detected in 12 of 22 samples at concentrations ranging from 0.6 to 70 $\mu\text{g/g}$. Aldrin was detected in 9 samples at concentrations up to 600 $\mu\text{g/g}$. Endrin and isodrin were detected at levels up to 200 $\mu\text{g/g}$ and 300 $\mu\text{g/g}$, respectively.

Organosulphur compounds, chlorophenylmethyl sulfide (CPMS), chlorophenylmethyl sulfoxide (CPMSO), and chlorophenylmethyl sulfone (CPMSO₂) were detected in four borings at concentrations up to 50 $\mu\text{g/g}$. DCPD and DDE were detected in two borings, and DBCP was detected in three borings. DDT was found in one boring at 7 $\mu\text{g/g}$ in the 0- to 1-foot depth interval.

Volatile organic compounds (VOC) were detected in five samples collected from the deepest intervals of five borings. Chloroform occurred in four of the five borings at concentrations ranging from 2 to 7 $\mu\text{g/g}$. Concentrations of methylene chloride were detected in two borings at concentrations of 2 and 0.9 $\mu\text{g/g}$. Benzene concentrations ranging from 5 to 6 $\mu\text{g/g}$ were found in two borings. Chlorobenzene was also detected at 2 $\mu\text{g/g}$.

Arsenic and mercury were the most prevalent metals found in samples from the site. Mercury was found at elevated concentrations in 13 samples and was detected in a total of 17 samples. Arsenic was detected in 16 samples at concentrations up to 370 $\mu\text{g/g}$. Four samples contained elevated copper; lead exceeded its indicator range in two samples; and zinc exceeded its indicator range in three samples. Six samples contained cadmium; three in excess of the indicator range. Chromium was found within its indicator range in one sample.

DCPD was detected at a concentration of 7.1 $\mu\text{g/g}$ in the 2- to 3-foot interval of Boring No. 3421 in the central area. DBCP and volatile and aromatic (VAO) compounds were not detected in the central region. Tetrachloroethene was detected at a concentration of 0.25 $\mu\text{g/g}$ in Boring No. 3422. ADP compounds were detected in the central region of Site 36-4 in Boring Nos. 3421, 3422, and 3732.

Nontarget compounds were also detected in Phase II soils. Compounds detected were polycyclic aromatic hydrocarbons (PAH), including anthracene, pyrene, and fluoranthene at concentrations from 20 to 100 $\mu\text{g/g}$.

Also detected were bicycloheptadiene, hexachlorobutadiene, trichlorobenzenamine, and methylsulfonyldinitro-n, n-dipropyl-benzenamine, which was detected at 200 µg/g.

A.5.5 Nature and Extent of Groundwater Contamination

Three wells located in the Lime Settling Basins that were sampled since 1983 revealed the presence of contaminants, including VOCs, aromatics, OCPs, metals, and others. Of the VOCs, trichloroethylene, tetrachloroethylene, chloroform, and DBCP were all detected in both upgradient and downgradient wells at elevated concentrations.

Aromatics detected in both upgradient and downgradient wells include benzene, toluene, xylene, chlorobenzene, and dichlorobenzene. Trichlorobenzene and tetrachlorobenzene were also detected in water from wells in the area but were not specific to a particular well.

Aldrin was detected in upgradient and downgradient wells in the area. Dieldrin, endrin, and isodrin were all detected in downgradient wells.

Metals detected in water from wells in the area include arsenic (downgradient), mercury (upgradient), and chromium (upgradient). Copper was detected in both upgradient and downgradient wells. Other compounds detected in water from wells in the Lime Settling Basins area include chlorophenylmethyl sulfane, dimethyl sulfide, DIMP, DMMP, and dithiane.

A.6 MOTOR POOL AREA SITE GEOLOGY

The Motor Pool Area is in Section 4 on the Western edge of the RMA. There are two stratigraphic units of interest beneath the Motor Pool Area: (1) the Quaternary Alluvium, and (2) the Denver Formation. The alluvial material consists of discontinuous lenses of sand and gravel, interbedded with silt and clay. Gravels and gravelly sands are common at the base of the alluvial section, especially in paleochannels. The alluvial material ranges from about 70 feet to about 100 feet in thickness. The thickest alluvium occurs over bedrock lows and the thinnest over bedrock highs.

The alluvial-bedrock contact is highly irregular due to the extensive erosion by ancient streams. Generally, the bedrock surface slopes to the northwest in the Motor Pool Area; however, where the bedrock surface has been incised by an ancient stream channel, the slope becomes perpendicular to the trend of the paleochannel. A

northwest trending paleochannel cuts across the northern boundary of the Motor Pool Area and has approximately 70 feet of relief.

The Denver Formation in the Motor Pool Area is predominantly composed of claystone with interbedded sandstone, siltstone, and lignite layers from 2 to approximately 20 feet thick. Layers of volcanoclastic material are also present.

A.6.1 Motor Pool Area Site Hydrology

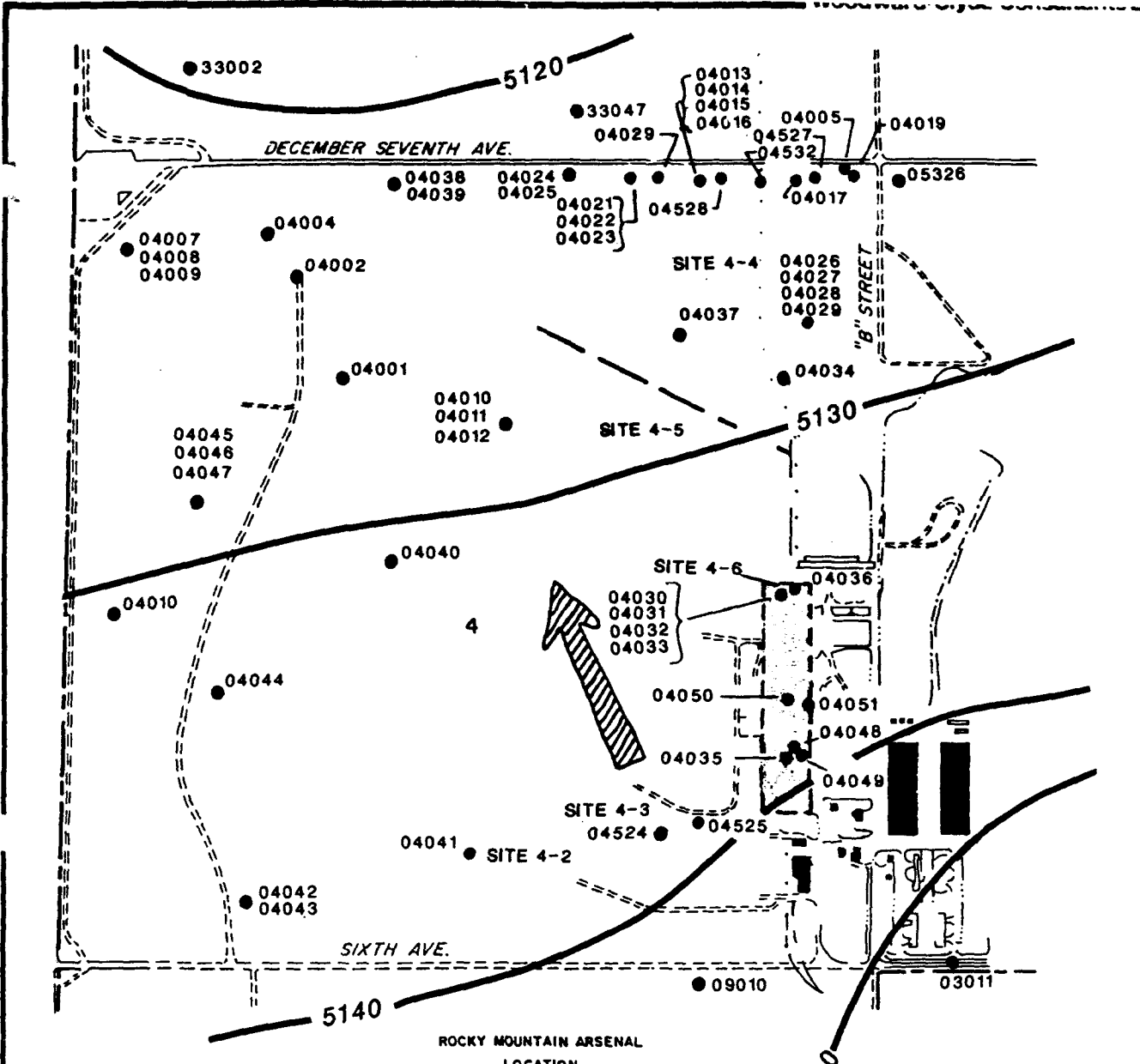
Site 4-6 is situated in the Irondale Gulch drainage basin. It has an average elevation of 5,200 feet above mean sea level (msl) and a local relief of 5 feet. In the northern portion of the area, surface water drains north and is controlled by railroad embankments and drainage ditches. The surface water from the southern portion of the area drains west into a drainage ditch and then continues northwest into a local topographic depression.

Groundwater within the alluvium is approximately 60 feet below the ground surface and it flows to the northwest and north-northwest. The February 1987 water table and groundwater flow direction, as determined by Ebasco Services (1988), is shown in Figure A-12.

The Denver Formation is saturated within the site and may contain some local confined aquifers. The more hydraulically conductive units in the formation are expected to be subhorizontal sandstone or siltstone bodies adjacent to less conductive claystone. The direction of groundwater flow is expected to be generally the same as that of the alluvial groundwater.

A.6.2 Previous Investigations

Previous studies done in the Motor Pool Area include: a May 1984 RCRA audit done by the Colorado Department of Health in the area outside the roundhouse; a 1986 study to identify possible trichloroethylene sources in the Motor Pool Area; and a soil gas study conducted in February 1986 to aid in defining trichloroethylene plumes in the groundwater. The most recent studies include a Contamination Assessment Report, and Western Study Area Remedial Investigation (Ebasco 1989). The following sections describe the intrusive investigation focused on the reported TCE plume in the Motor Pool Area.



LEGEND

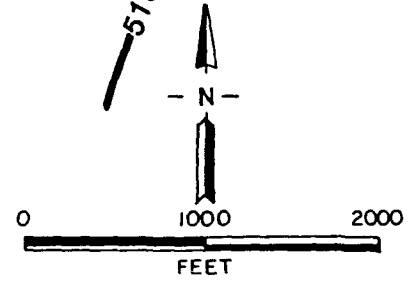
-  SITE BOUNDARY
-  04010 MONITORING WELL



GENERAL DIRECTION OF GROUNDWATER FLOW

	22	23	24	19	20
	27	26	25	30	29
28	33	34	35	36	31
4	3	2	1	6	5
9		11	12	7	8

1" = 4 MILES



5106

WATER TABLE ELEVATION, FEBRUARY 1987

FROM: EBASCO 1988

Job No. :22238
Prepared by : D.C.C.
Date : 8/22/89

MOTOR POOL AREA
WATER TABLE ELEVATIONS AND
GENERALIZED GROUNDWATER
FLOW DIRECTION
Figure A-12

A.6.3 Soils

Site 4-6 was investigated by Ebasco under Task 38. Field work began in the spring of 1986. Ebasco's Task 38 Technical Plan (Ebasco 1987b) called for 25 borings to be drilled to depths of from 1 to 90 feet. A total of 125 soil samples were to be taken from these borings. Two additional borings were proposed in a letter technical plan (Ebasco 1987a). The sampling program was augmented to include a total of 166 samples from 36 borings and 1 soil grab sample that was taken from the drainage ditch west of Building 627 on the eastern side of the railroad tracks.

All but two samples were analyzed by gas chromatography/mass spectrometry (GC/MS) for volatile organics (except the 0- to 1-foot interval) and semivolatile organics. All but four samples were analyzed by inductively coupled argon plasma (ICP) screen for metals. The same samples were analyzed separately for arsenic and mercury. Several samples were analyzed for dibromochloropropane.

A.6.4 Water

Three water samples were taken by Ebasco in Site 4-6. The first was taken during the drilling of a 1-foot boring in the sump within the roundhouse in June 1986. The water that was sampled had seeped into the borehole through cracks in the concrete sump. The two remaining samples were taken from a 3-foot by 4-foot cavity that was suspected to be a collapsed septic tank located approximately 15 feet north of the roundhouse (Ebasco 1988).

A.6.5 Soil Ga

Several soil gas studies were conducted in the area during February 1986 by Ebasco to evaluate the concentration of trichloroethylene (TCE) in the Motor Pool Area soil. The soil gas survey sampled locations along several transect lines staked across the area. Line spacing ranged from about 250 to 750 feet, and the distance between sample locations ranged between 100 to 250 feet. A detailed description of the soil gas survey is contained in Ebasco 1987c.

A.6.6 Nature and Extent of Soils Contamination

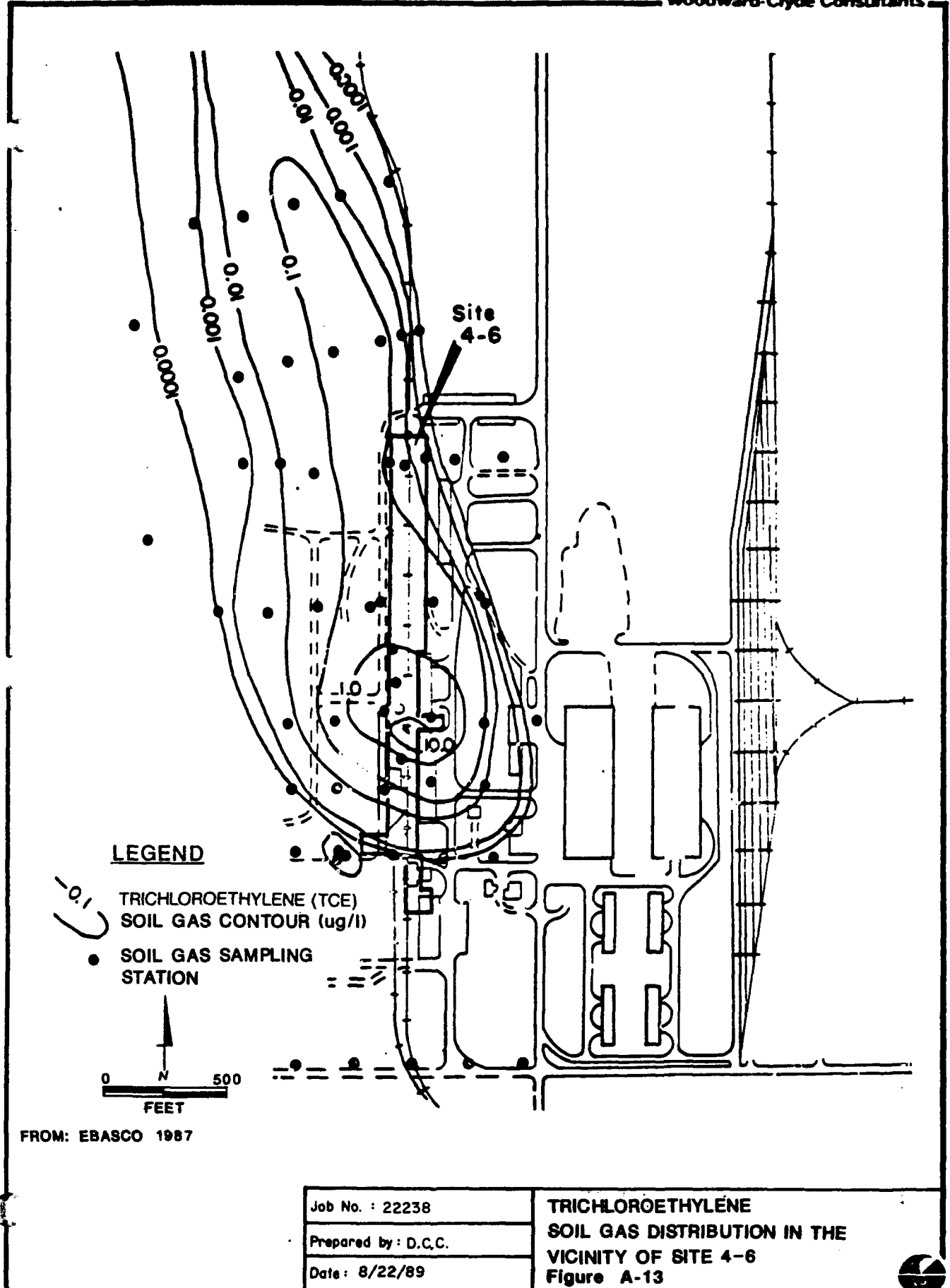
Contaminants found in soils at the Motor Pool Area within or above their indicator levels include ethylbenzene, tetrachloroethylene, trichloroethylene, m-xylene, toluene, methylene chloride, dibromochloropropane, aldrin, cadmium, chromium, copper, lead, zinc, arsenic, and mercury (Ebasco 1988).

A.6.7 Nature and Extent of Water Contamination

Samples of alluvial water were collected and analyzed by Ebasco in 1986 and 1987. Analytes found within or above their indicator ranges (in this case, their detection limits) include 1,1-dichloroethylene, 1,1,1-trichloroethane, 1,1,2-trichloroethane benzene, chloroform, trans-1,2-dichloroethylene, and trichloroethylene. The spatial distribution of the wells with detected contaminants indicate that some of these contaminants could originate at a source somewhere in the Motor Pool Area; however, a larger off-post source is also indicated.

A.6.8 Nature and Extent of Soil Gas Contamination

The data collected during the soil gas survey indicate trichloroethylene contamination of soil in the area north of Building 631; however, the information was not sufficient to identify a specific source. The concentrations detected in soil gas could not be confirmed by analysis of soil samples due to the higher certified method detection limit of the soil sample analysis. Figure A-13 shows the distribution of trichloroethylene indicated by the soil gas survey. Additional detail concerning the soil gas data is contained in a report by Ebasco (Ebasco 1987c).



Job No. : 22238
Prepared by : D.C.C.
Date : 8/22/89

**TRICHLOROETHYLENE
SOIL GAS DISTRIBUTION IN THE
VICINITY OF SITE 4-6
Figure A-13**

APPENDIX B
HEALTH AND SAFETY/PERSONNEL AIR SAMPLING

Sampling Site: Section 36 Suspect Asbestos

Sample Collected by: Eric Masamori
 Sample Analysis by: DataChem

Date of Collection: 22 May 1989

Date of Analysis: 23 and 31 May 1989

Field Sample Number	Sample Type	Amosite Asbestos	Chrysotile Asbestos	Crocidolite Asbestos	Actinolite/ Tremolite Asbestos	Anthophyllite Asbestos	Cellulose Fiberglass	Mineral Wool	Synthetic Fibers
5/22/01	Bulk	70-<80%	ND	ND	ND	ND
5/22/02	Bulk	70-<80%	ND	ND	ND	ND
5/22/03	Bulk	70-<80%	ND	ND	ND	ND
5/22/04	Bulk	70-<80%	ND	ND	ND	ND
5/22/05	Bulk	70-<80%	ND	ND	ND	ND
5/22/06	Bulk	70-<80%	ND	ND	ND	ND
5/22/07	Bulk	70-<80%	ND	ND	ND	ND
5/22/08	Bulk	70-<80%	ND	ND	ND	ND
5/22/09	Bulk	70-<80%	ND	ND	ND	ND
5/22/10	Bulk	70-<80%	ND	ND	ND	ND
5/22/11	Bulk	ND	ND	ND	ND	ND	ND	90-<100%	ND
5/22/12	Bulk	ND	ND	ND	ND	ND
5/22/13	Bulk	ND	ND	ND	ND	ND	<1%	90-<100%	ND
5/22/14	Bulk	ND	ND	ND	ND	ND
5/22/15	Bulk	ND	ND	ND	ND	ND
5/22/16	Bulk	ND	ND	ND	ND	ND
5/22/17	Bulk	ND	ND	ND	ND	ND
5/22/18	Bulk	ND	ND	ND	ND	ND	ND	70-<80%	ND
5/22/19	Bulk	ND	ND	ND	ND	ND
5/22/20	Bulk	ND	ND	ND	ND	ND	ND	90-<100%	ND

Sampling Site: 36-054

Date of Collection: 13 June 1989

Date of Analysis: 15, 16, 19 and 21 June 1989

Sample Collected by: Daniel Burgess
Sample Analysis by: DataChem

COMPOUND	Field Sample Number	Sample Type	Found ug/sample	Sample Time (min)	Volume of Air (L)	Found mg/m3	8-hr TWA mg/m3	OSHA PEL mg/m3	Limit of Detection (ug)
Arsenic Trioxide	AS-129	Filter	ND	129	252	0.01	0.2
Arsine	AS-123	CT	ND	76	7.8	0.2	0.02
	AS-124	CT	ND	41	4.2		
Aldrin	AS-126	Filter	ND	76	115	0.25	0.003
	AS-127	Filter	ND	41	62		
Dieldrin	AS-126	Filter	ND	76	115	0.25	0.006
	AS-127	Filter	ND	41	62		
Dicyclopentadiene	AS-126	Filter	ND	76	115	30	0.2
	AS-127	Filter	ND	41	62		
Hexachlorocyclopentadiene	AS-131F	Filter	ND	125	12.8	0.1*	0.003
	AS-131T	Tube	ND	125	12.8		
Lead	AS-133	Filter	ND	129	256	0.05	3
Total Dust	...	Filter	15	0.01

Equivalent exposure for mixture of compounds = ND

ND = Parameter not detected

*ACGIH time-weighted average

Sampling Site: 36-054: Field Blank

Date of Collection: 13 June 1989

Date of Analysis: 15, 16, 19 and 21 June 1989

Sample Collected by: Daniel Burgess
Sample Analysis by: DataChem

COMPOUND	Field Sample Number	Sample Type	Found ug/sample	Sample Time (min)	Volume of Air (L)	Found mg/m3	8-hr TWA mg/m3	OSHA PEL mg/m3	Limit of Detection (ug)
Arsenic Trifluoride	AS-130	Filter	ND	0.01	0.2
Arsine	AS-125	CT	ND	0.2	0.02
Aldrin	AS-128	Filter	ND	0.25	0.003
Dieldrin	AS-128	Filter	ND	0.25	0.006
Dicyclopentadiene	AS-128	Filter	ND	30	0.2
Hexachlorocyclopentadiene	AS-132F	Filter	ND	0.1*	0.003
	AS-132T	Tube	ND		
Lead	AS-134	Filter	ND	0.05	3
Total Dust	...	Filter	15	0.01

Equivalent exposure for mixture of compounds = ND

ND = Parameter not detected

*ACGIH time-weighted average

Sampling Site: 36-187

Date of Collection: 5 May 1989

Date of Analysis: 10, 15, and 17 May

Sample Collected by: Daniel Burgess
Sample Analysis by: DataChem

COMPOUND	Field Sample Number	Sample Type	Found ug/sample	Sample Time (min)	Volume of Air (L)	Found mg/m3	8-hr TWA mg/m3	OSHA PEL mg/m3	Limit of Detection (ug)
Arsenic Trioxide	AS-008	Filter	ND	230	469	0.01	0.2
Arsine	AS-011	CT	ND	60	6.52	0.2	0.02
	AS-013	CT	ND	50	5.4
Aldrin	AS-010	Filter	ND	113	232	0.25	0.003
Dieldrin	AS-010	Filter	ND	113	232	0.25	0.006
Dicyclopentadiene	...	Filter	30	0.2
Hexachlorocyclopentadiene	...	Filter	0.1*	0.003
	AS-012	Tube	ND	60	5.79
AS-014	Tube	ND	50	4.8
Lead	AS-009	Filter	ND	230	469	0.05	3
Total Dust	...	Filter	15	0.01

Equivalent exposure for mixture of compounds = ND

ND = Parameter not detected

*ACGIH time-weighted average

Sampling Site: 36-188

Date of Collection: 3 May 1989
Date of Analysis: 10 and 17 May 1989

Sample Collected by: Daniel Burgess
Sample Analysis by: DataChem

COMPOUND	Field Sample Number	Sample Type	Found ug/sample	Sample Time (min)	Volume of Air (L)	Found mg/m3	8-hr TWA mg/m3	OSHA PEL mg/m3	Limit of Detection (ug)
Arsenic Trioxide	AS-005	Filter	ND	223	449.1	0.01	0.2
Arsine	AS-003	CT	ND	223	23.3	0.2	0.02
Aldrin	...	Filter	0.25	0.003
Dieldrin	AS-007	Filter	ND	230	471.5	0.25	0.006
Dicyclopentadiene	...	Filter	30	0.2
Hexachlorocyclopentadiene	...	Filter	0.1*	0.003
	AS-004	Tube	ND	223	11.08
Lead	AS-006	Filter	ND	230	468	0.05	3
Total Dust	...	Filter	15	0.01

Equivalent exposure for mixture of compounds = ND

ND = Parameter not detected

*ACGIH time-weighted average

Sampling Site: 36-191

Date of Collection: 10 May 1989

Date of Analysis: 15, 16, 17 May and 5 June 1989

Sample Collected by: Daniel Burgess
Sample Analysis by: DataChem

COMPOUND	Field Sample Number	Sample Type	Found ug/sample	Sample Time (min)	Volume of Air (L)	Found mg/m3	8-hr TWA mg/m3	OSHA PEL mg/m3	Limit of Detection (ug)
Arsenic Trioxide	AS-033	Filter	ND	95	186.5	---	---	0.01	0.2
Arsine	AS-028	CT	ND	95	10.64	---	---	0.2	0.02
Aldrin	AS-030	Filter	ND	95	144	---	---	0.25	0.003
Dieldrin	AS-030	Filter	ND	95	144	---	---	0.25	0.006
Dicyclopentadiene	AS-030	Filter	ND	95	144	---	---	30	0.2
Hexachlorocyclopentadiene	AS-029F	Filter	ND	95	8.835	---	---	0.1*	0.003
	AS-029T	Tube	ND	95	8.835	---	---		
Lead	AS-032	Filter	ND	95	191.4	---	---	0.05	3
Total Dust	AS-031	Filter	0.01 mg	29	49	0.204	0.012	15	0.01
	AS-034	Filter	0.02 mg	66	111.6	0.179	0.025		

Equivalent exposure for mixture of compounds = 0.0255

ND = Parameter not detected

*ACGIH time-weighted average

Sampling Site: 36-191: Field Blank

Sample Collected by: Daniel Burgess
 Sample Analysis by: DataChem

Date of Collection: 10 May 1989
 Date of Analysis: 15, 16, 17 May and 5 June 1989

COMPOUND	Field Sample Number	Sample Type	Found ug/sample	Sample Time (min)	Volume of Air (L)	Found mg/m ³	8-hr TWA mg/m ³	OSHA PEL mg/m ³	Limit of Detection (ug)
Arsenic Trioxide	AS-038	Filter	ND	0.01	0.2
Arsine	AS-037	CT	ND	0.2	0.02
Aldrin	AS-040	Filter	ND	0.25	0.003
Dieldrin	AS-040	Filter	ND	0.25	0.006
Dicyclopentadiene	AS-040	Filter	ND	30	0.2
Hexachlorocyclopentadiene	AS-035F	Filter	ND	0.1*	0.003
	AS-035T	Tube	ND		
Lead	AS-036	Filter	ND	0.05	3
Total Dust	AS-039	Filter	0.01	15	0.01

Equivalent exposure for mixture of compounds = ND

ND = Parameter not detected

*ACGIH time-weighted average

Sampling Site: 36-192

Date of Collection: 18 May 1989

Date of Analysis: 19, 23 and 26 May 1989

**Sample Collected by: Daniel Burgess
Sample Analysis by: DataChem**

COMPOUND	Field Sample Number	Sample Type	Found ug/sample	Sample Time (min)	Volume of Air (L)	Found mg/m ³	8-hr TWA mg/m ³	OSHA PEL mg/m ³	Limit of Detection (ug)
Arsenic Trioxide	AS-071	Filter	ND	197	402	---	---	0.01	0.2
Arsine	AS-062	CT	ND	58	5.9	---	---	0.2	0.02
	AS-063	CT	ND	47	4.8	---	---	---	---
	AS-068	CT	ND	90	9.19	---	---	---	---
Aldrin	AS-066	Filter	ND	107	161	---	---	0.25	0.003
	AS-069	Filter	ND	88	133	---	---	---	---
Dieldrin	AS-066	Filter	ND	107	161	---	---	0.25	0.006
	AS-069	Filter	ND	88	133	---	---	---	---
Dicyclopentadiene	AS-066	Filter	ND	107	161	---	---	30	0.2
	AS-069	Filter	ND	88	133	---	---	---	---
Hexachlorocyclopentadiene	AS-064	Filter	ND	58	6	---	---	0.1*	0.003
	AS-065	Filter	ND	137	14.1	---	---	---	---
	---	Tube	---	---	---	---	---	---	---
Lead	AS-070	Filter	ND	197	399	---	---	0.05	3
Total Dust	AS-060	Filter	0.00 mg	67	117.5	0.00	0.00	15	0.01
	AS-061	Filter	0.00 mg	57	99.9	0.00	0.00	---	---
	AS-067	Filter	0.03 mg	71	124	0.242	0.036	---	---

Equivalent exposure for mixture of compounds = 0.0161

ND = Parameter not detected

*ACGIH time-weighted average

Sampling Site: 36-192: Field Blank

Date of Collection: 18 May 1989

Date of Analysis: 19, 23 and 26 May 1989

Sample Collected by: Daniel Burgess
Sample Analysis by: DataChem

COMPOUND	Field Sample Number	Sample Type	Found ug/sample	Sample Time (min)	Volume of Air (L)	Found mg/m3	8-hr TWA mg/m3	OSHA PEL mg/m3	Limit of Detection (ug)
Arsenic Trioxide	AS-074	Filter	ND	0.01	0.2
Arsine	AS-073	CT	ND	0.2	0.02
Aldrin	AS-076	Filter	ND	0.25	0.003
Dieldrin	AS-076	Filter	ND	0.25	0.006
Dicyclopentadiene	AS-076	Filter	ND	30	0.2
Hexachlorocyclopentadiene	AS-072	Filter	ND	0.1*	0.003
Lead	AS-077	Filter	ND	0.05	3
Total Dust	AS-075	Filter	0.01	15	0.01

Equivalent exposure for mixture of compounds = ND

ND = Parameter not detected

*ACGIH time-weighted average

Sampling Site: 36-193

Sample Collected by: Daniel Burgess
Sample Analysis by: DataChem

Date of Collection: 16 May 1989
Date of Analysis: 17, 18 23 and 26 May 1989

COMPOUND	Field Sample Number	Sample Type	Found ug/sample	Sample Time (min)	Volume of Air (L)	Found mg/m ³	8-hr TWA mg/m ³	OSHA PEL mg/m ³	Limit of Detection (ug)
Arsenic Trioxide	AS-050	Filter	ND	156	315	---	---	0.01	0.2
Arsine	AS-048	CT	ND	89	9.9	---	---	0.2	0.02
	AS-053	CT	ND	67	7.5	---	---		
Aldrin	AS-047	Filter	ND	115	174	---	---	0.25	0.003
Dieldrin	AS-047	Filter	ND	115	174	---	---	0.25	0.006
Dicyclopentadiene	AS-047	Filter	ND	115	174	---	---	30	0.2
Hexachlorocyclopentadiene	AS-052	Filter	ND	156	14.9	---	---	0.1*	0.003
	---	Tube	---	---	---	---	---		
Lead	AS-051	Filter	ND	156	313	---	---	0.05	3
Total Dust	AS-046	Filter	0.02 mg	72	128	0.156	0.023	15	0.01
	AS-049	Filter	0.00 mg	69	123	0.00	0.00		

Equivalent exposure for mixture of compounds = 0.0104

ND = Parameter not detected

*ACGIH time-weighted average

Sampling Site: 36-193: Field Blank

Sample Collected by: Daniel Burgess
Sample Analysis by: DataChem

Date of Collection: 16 May 1989
Date of Analysis: 17, 18, 23 and 26 May 1989

COMPOUND	Field Sample Number	Sample Type	Found ug/sample	Sample Time (min)	Volume of Air (L)	Found mg/m3	8-hr TWA mg/m3	OSHA PEL mg/m3	Limit of Detection (ug)
Arsenic Trioxide	AS-058	Filter	ND	0.01	0.2
Arsine	AS-054	CT	ND	0.2	0.02
Aldrin	AS-059	Filter	ND	0.25	0.003
Dieldrin	AS-059	Filter	ND	0.25	0.006
Dicyclopentadiene	AS-059	Filter	ND	30	0.2
Hexachlorocyclopentadiene	AS-055	Filter	ND	0.1*	0.003
	...	Tube		
Lead	AS-057	Filter	ND	0.05	3
Total Dust	AS-056	Filter	0.00	15	0.01

Equivalent exposure for mixture of compounds = ND

ND = Parameter not detected

*ACGIH time-weighted average

Sampling Site: 36-193

Date of Collection: 7 June 1989

Date of Analysis: 12, 14, 15 and 19 June 1989

Sample Collected by: Daniel Burgess
Sample Analysis by: DataChem

COMPOUND	Field Sample Number	Sample Type	Found ug/sample	Sample Time (min)	Volume of Air (L)	Found mg/m3	8-hr TWA mg/m3	OSHA PEL mg/m3	Limit of Detection (ug)
Arsenic Trioxide	AS-118	Filter	ND	166	323	---	---	0.01	0.2
Arsine	AS-114	GT	ND	91	9.4	---	---	0.2	0.02
	AS-115	GT	ND	75	7.8	---	---		
Aldrin	AS-116	Filter	ND	115	176	---	---	0.25	0.003
Dieldrin	AS-116	Filter	ND	115	176	---	---	0.25	0.006
Dicyclopentadiene	AS-116	Filter	ND	115	176	---	---	30	0.2
Hexachlorocyclopentadiene	---	Filter	---	---	---	---	---	0.1*	0.003
	---	Tube	---	---	---	---	---		
Lead	AS-117	Filter	ND	166	330	---	---	0.05	3
Total Dust	---	Filter	---	---	---	---	---	15	0.01

Equivalent exposure for mixture of compounds = ND

ND = Parameter not detected

*ACGIH time-weighted average

Sampling Site: 36-193: Field Blank

Date of Collection: 7 June 1989

Date of Analysis: 12, 14, 15 and 19 June 1989

Sample Collected by: Daniel Burgess
Sample Analysis by: DataChem

COMPOUND	Field Sample Number	Sample Type	Found ug/sample	Sample Time (min)	Volume of Air (L)		8-hr TWA mg/m3	OSHA PEL mg/m3	Limit of Detection (ug)
					Found mg/m3	Found mg/m3			
Arsenic Trioxide	AS-122	Filter	ND	0.01	0.2	
Arsine	AS-119	CT	ND	0.2	0.02	
Aldrin	AS-120	Filter	ND	0.25	0.003	
Dieldrin	AS-120	Filter	ND	0.25	0.006	
Dicyclopentadiene	AS-120	Filter	ND	30	0.2	
Hexachlorocyclopentadiene	...	Filter	0.1*	0.003	
Lead	AS-121	Filter	ND	0.05	3	
Total Dust	...	Filter	15	0.01	

Equivalent exposure for mixture of compounds = ND

ND = Parameter not detected

*ACGIH time-weighted average

HMMA TASK 4 PERSONAL AIR MONITORING

Sampling Site: 36-194

Date of Collection: 16 June 1989

Date of Analysis: 20 and 21 June 1989

Sample Collected by: Daniel Burgess
 Sample Analysis by: DataChem

COMPOUND	Field Sample Number	Sample Type	Found ug/sample	Sample Time (min)	Volume of Air (L)	Found mg/m3	8-hr TWA mg/m3	OSHA PEL mg/m3	Limit of Detection (ug)
Arsenic Trioxide	AS-141	Filter	ND	130	255	---	---	0.01	0.2
Arsine	AS-137	CT	ND	40	4.1	---	---	0.2	0.02
	AS-138	CT	ND	85	8.8	---	---	---	---
Aldrin	AS-139	Filter	ND	115	177	---	---	0.25	0.003
Dieldrin	AS-139	Filter	ND	115	177	---	---	0.25	0.006
Dicyclopentadiene	---	Filter	---	---	---	---	---	30	0.2
Hexachlorocyclopentadiene	---	Filter	---	---	---	---	---	0.1*	0.003
	---	Tube	---	---	---	---	---	---	---
Lead	AS-140	Filter	ND	130	260	---	---	0.05	3
Total Dust	AS-135	Filter	-0.02	55	96	-0.208	-0.024	15	0.01
	AS-136	Filter	0.00	75	131	0.00	0.00	---	---

Equivalent exposure for mixture of compounds = -0.0139

ND = Parameter not detected

*ACGIH time-weighted average

Sample Collected by: Daniel Burgess
 Sample Analysis by: DataChem

Sampling Site: 36-194: Field Blank

Date of Collection: 16 June 1989
 Date of Analysis: 20 and 21 June 1989

COMPOUND	Field Sample Number	Sample Type	Found ug/sample	Sample Time (min)	Volume of Air (L)	Found mg/m3	8-hr TWA mg/m3	OSHA PEL mg/m3	Limit of Detection (ug)
Arsenic Trioxide	AS-146	Filter	ND	0.01	0.2
Arsine	AS-143	CT	ND	0.2	0.02
Aldrin	AS-144	Filter	ND	0.25	0.003
Dieldrin	AS-144	Filter	ND	0.25	0.006
Dicyclopentadiene	...	Filter	30	0.2
Hexachlorocyclopentadiene	...	Filter Tube	0.1*	0.003
Lead	AS-145	Filter	ND	0.05	3
Total Dust	AS-142	Filter	-0.01	15	0.01

Equivalent exposure for mixture of compounds = ND

ND = Parameter not detected

*ACGIH time-weighted average

Sample Collected by: Daniel Burgess
 Sample Analysis by: DataChem

Sampling Site: Well 01083
 Date of Collection: 12 May 1989
 Date of Analysis: 15, 16, 17 May and 5 June 1989

COMPOUND	Field Sample Number	Sample Type	Found ug/sample	Sample Time (min)	Volume of Air (L)	Found mg/m3	8-hr TWA mg/m3	OSHA PEL mg/m3	Limit of Detection (ug)
Arsenic Trioxide	---	Filter	---	---	---	---	---	0.01	0.2
Arsine	AS-043	CT	0.05	95	10.7	0.005	0.0009	0.2	0.02
Aldrin	AS-042	Filter	ND	111	172	---	---	0.25	0.003
Dieldrin	AS-042	Filter	ND	111	172	---	---	0.25	0.006
Dicyclopentadiene	AS-042	Filter	ND	111	172	---	---	30	0.2
Hexachlorocyclopentadiene	AS-044F	Filter	ND	95	9	---	---	0.1*	0.003
	AS-044T	Tube	ND	95	9	---	---		
Lead	AS-041	Filter	ND	115	235	---	---	0.05	3
Total Dust	AS-045	Filter	0.02 mg	70	130	0.154	0.024	15	0.01

Equivalent exposure for mixture of compounds = 0.0353

ND = Parameter not detected

*ACGIH time-weighted average

Sampling Site: M-01503

Sample Collected by: Daniel Burgess
Sample Analysis by: DataChem

Date of Collection: 1 June 1989
Date of Analysis: 5, 6, 7 and 14 June 1989

COMPOUND	Field Sample Number	Sample Type	Found ug/sample	Sample Time (min)	Volume of Air (L)	Found mg/m3	8-hr TWA mg/m3	OSHA PEL mg/m3	Limit of Detection (ug)
Arsenic Trioxide	AS-105	Filter	ND	155	307	0.01	0.2
Arsine	AS-102	CT	ND	80	8.3	0.2	0.02
	AS-112	CT	ND	80	8.3		
Aldrin	AS-103	Filter	ND	80	122	0.25	0.003
	AS-113	Filter	ND	80	122		
Dieldrin	AS-103	Filter	0.0032	80	122	0.026	0.004	0.25	0.006
	AS-113	Filter	ND	80	122		
Dicyclopentadiene	AS-103	Filter	ND	80	122	30	0.2
	AS-113	Filter	ND						
Hexachlorocyclopentadiene	AS-104F	Filter	ND	155	306	0.1*	0.003
	AS-104T	Tube	ND	155	306		
Lead	AS-106	Filter	ND	155	306	0.05	3
Total Dust	...	Filter	15	0.01

Equivalent exposure for mixture of compounds = 0.104

ND = Parameter not detected

*ACGIH time-weighted average

Sample Collected by: Daniel Burgess
 Sample Analysis by: DataChem

Sampling Site: M-01503: Field Blank

Date of Collection: 1 June 1989
 Date of Analysis: 5, 6, 7 and 14 June 1989

COMPOUND	Field Sample Number	Sample Type	Found ug/sample	Sample Time (min)	Volume of Air (L)	Found mg/m3	8-hr TWA mg/m3	OSHA PEL mg/m3	Limit of Detection (ug)
Arsenic Trioxide	AS-110	Filter	ND	0.01	0.2
Arsine	AS-107	CT	ND	0.2	0.02
Aldrin	AS-108	Filter	ND	0.25	0.003
Dieldrin	AS-108	Filter	ND	0.25	0.006
Dicyclopentadiene	AS-108	Filter	ND	30	0.2
Hexachlorocyclopentadiene	AS-109F AS-109T	Filter Tube	ND ND	0.1*	0.003
Lead	AS-111	Filter	ND	0.05	3
Total Dust	...	Filter	15	0.01

Equivalent exposure for mixture of compounds = ND

ND = Parameter not detected

*ACGIH time-weighted average

Sampling Site: Boring 001, M-1 Pond

Sample Collected by: Daniel Burgess
Sample Analysis by: DataChem

Date of Collection: 24 May 1989

Date of Analysis: 25, 27, 28, 31 May and 5 June 1989

COMPOUND	Field Sample Number	Sample Type	Found ug/sample	Sample Time (min)	Volume of Air (L)	Found mg/m ³	8-hr TWA mg/m ³	OSHA PEL mg/m ³	Limit of Detection (ug)
Arsenic Trioxide	AS-093	Filter	ND	95	191	---	---	0.01	0.2
Arsine	AS-092	CT	ND	86	9.02	---	---	0.2	0.02
Aldrin	AS-095	Filter	ND	86	132.5	---	---	0.25	0.003
Dieldrin	AS-095	Filter	ND	86	132.5	---	---	0.25	0.006
Dicyclopentadiene	AS-095	Filter	ND	86	132.5	---	---	30	0.2
Hexachlorocyclopentadiene	AS-091F	Filter	ND	86	8.77	---	---	0.1*	0.003
	AS-091T	Tube	ND	86	8.77	---	---	---	---
Lead	AS-094	Filter	ND	95	191	---	---	0.05	3
Total Dust	AS-090	Filter	0.02 mg	70	124.5	0.161	0.023	15	0.01

Equivalent exposure for mixture of compounds = 0.0107

ND = Parameter not detected

*ACGIH time-weighted average

Sampling Site: Borling 001, M-1 Pond: Field Blank

Sample Collected by: Daniel Burgess
Sample Analysis by: DataChem

Date of Collection: 24 May 1989

Date of Analysis: 25, 27, 28, 31 May and 5 June 1989

COMPOUND	Field Sample Number	Sample Type	Found ug/sample	Sample Time (min)	Volume of Air (L)	Found mg/m3	8-hr TWA mg/m3	OSHA PEL mg/m3	Limit of Detection (ug)
Arsenic Trioxide	AS-099	Filter	ND	0.01	0.2
Arsine	AS-098	CT	ND	0.2	0.02
Aldrin	AS-101	Filter	ND	0.25	0.003
Dieldrin	AS-101	Filter	ND	0.25	0.006
Dicyclopentadiene	AS-101	Filter	ND	30	0.2
Hexachlorocyclopentadiene	AS-097F	Filter	ND	0.1*	0.003
	AS-097T	Tube	ND		
Lead	AS-100	Filter	ND	0.05	3
Total Dust	AS-096	Filter	-0.01	15	0.01

Equivalent exposure for mixture of compounds = ND

ND = Parameter not detected

*ACGIH time-weighted average

Sampling Site: BORING 007, M-1 POND

Sample Collected by: Daniel Burgess
Sample Analysis by: DataChem

Date of Collection: 22 May 1989

Date of Analysis: 23, 24, 27, 28 May and 2 June 1989

COMPOUND	Field Sample Number	Sample Type	Found ug/sample	Sample Time (min)	Volume of Air (L)	Found mg/m3	8-hr TWA mg/m3	OSHA PEL mg/m3	Limit of Detection (ug)
Arsenic Trioxide	AS-078	Filter	0.1	78	160	0.0006	0.0001	0.01	0.2
Arsine	AS-082	CT	ND	78	8.034	---	---	0.2	0.02
Aldrin	AS-080	Filter	ND	78	117.1	---	---	0.25	0.003
Dieldrin	AS-080	Filter	ND	78	17.1	---	---	0.25	0.006
Dicyclopentadiene	AS-080	Filter	ND	78	117.1	---	---	30	0.2
Hexachlorocyclopentadiene	AS-083F	Filter	ND	78	8.034	---	---	0.1*	0.003
	AS-083T	Tube	ND	78	8.034	---	---	---	---
Lead	AS-079	Filter	ND	78	159.1	---	---	0.05	3
Total Dust	AS-081	Filter	0.03 mg	69	121.8	0.246	0.035	15	0.01

Equivalent exposure for mixture of compounds = 0.0764

ND = Parameter not detected

*ACGIH time-weighted average

Sampling Site: BORING 007, M-1 Pond: Field Blank
 Sample Collected by: Daniel Burgess
 Sample Analysis by: DataChem

Date of Collection: 22 May 1989
 Date of Analysis: 23, 24, 27, 28 May and 2 June 1989

COMPOUND	Field Sample Number	Sample Type	Found ug/sample	Sample Time (min)	Volume of Air (L)	Found mg/m3	8-hr TWA mg/m3	OSHA PEL mg/m3	Limit of Detection (ug)
Arsenic Trioxide	AS-084	Filter	ND	0.01	0.2
Arsine	AS-088	CT	ND	0.2	0.02
Aldrin	AS-086	Filter	ND	0.25	0.003
Dieldrin	AS-086	Filter	ND	0.25	0.006
Dicyclopentadiene	AS-086	Filter	ND	30	0.2
Hexachlorocyclopentadiene	AS-089F	Filter	ND	0.1*	0.003
	AS-089T	Tube	ND		
Lead	AS-085	Filter	ND	0.05	3
Total Dust	AS-087	Filter	ND	15	0.01

Equivalent exposure for mixture of compounds = ND

ND = Parameter not detected

*ACGIH time-weighted average

Sample Collected by: Daniel Burgess
 Sample Analysis by: DataChem

Sampling Site: North Boundary M-1 Basin

Date of Collection: 2 May 1989
 Date of Analysis: 17 May 1989

COMPOUND	Field Sample Number	Sample Type	Found ug/sample	Sample Time (min)	Volume of Air (L)	Found mg/m3	8-hr TWA mg/m3	OSHA PEL mg/m3	Limit of Detection (ug)
Arsenic Trioxide	AS-002	Filter	ND	111	227	0.01	0.2
Arsine	...	CT	0.2	0.02
Aldrin	...	Filter	0.25	0.003
Dieldrin	...	Filter	0.25	0.006
Dicyclopentadiene	...	Filter	30	0.2
Hexachlorocyclopentadiene	...	Filter	0.1*	0.003
Lead	AS-001	Filter	ND	128	258.8	0.05	3
Total Dust	...	Filter	15	0.01

Equivalent exposure for mixture of compounds = ND

ND = Parameter not detected

*ACGIH time-weighted average

Sample Collected by: Daniel Burgess
 Sample Analysis by: DataChem

Sampling Site: Waste Trench, M-1 Pond

Date of Collection: 8 May 1989
 Date of Analysis: 10, 15, 16 and 17 May 1989

COMPOUND	Field Sample Number	Sample Type	Found ug/sample	Sample Time (min)	Volume of Air (L)	Found mg/m3	8-hr TWA mg/m3	OSHA PEL mg/m3	Limit of Detection (ug)
Arsenic Trioxide	AS-019	Filter	ND	73	148	0.01	0.2
Arsine	AS-016	CT	ND	30	3.3	0.2	0.02
	AS-021	CT	ND	25	2.8
Aldrin	AS-017	Filter	ND	55	85.1	0.25	0.003
Dieldrin	AS-017	Filter	ND	55	85.1	0.25	0.006
Dicyclopentadiene	AS-017	Filter	ND	55	85.1	30	0.2
Hexachlorocyclopentadiene	...	Filter	0.1*	0.003
	AS-015	Tube	ND	30	2.7
	AS-020	Tube	ND	25	2.2
Lead	AS-018	Filter	ND	73	148	0.05	3
Total Dust	...	Filter	15	0.01

Equivalent exposure for mixture of compounds = ND

ND = Parameter not detected

*ACGIH time-weighted average

Sampling Site: Headspace Cement Mixer, M-1 Pond Sample Collected by: Daniel Burgess
 Sample Analysis by: DataChem

Date of Collection: 8 May 1989
 Date of Analysis: 10, 15, 16 and 17 May 1989

COMPOUND	Field Sample Number	Sample Type	Found ug/sample	Sample Time (min)	Volume of Air (L)	Found mg/m3	8-hr TWA mg/m3	OSHA PEL mg/m3	Limit of Detection (ug)
Arsenic Trioxide	...	Filter	0.01	0.2
Arsine	AS-024	CT	ND	10	10	0.2	0.02
	AS-027	CT	ND	10	10		
Aldrin	...	Filter	0.25	0.003
Dieldrin	...	Filter	0.25	0.006
Dicyclopentadiene	...	Filter	30	0.2
Hexachlorocyclopentadiene	...	Filter	0.1*	0.003
	AS-025	Tube	ND	10	0.53		
	AS-026	Tube	ND	10	0.53		
Lead	...	Filter	0.05	3
Total Dust	...	Filter	15	0.01

Equivalent exposure for mixture of compounds = ND

ND = Parameter not detected

*ACGIH time-weighted average

Sampling Site: M-1 Pond Cement Mixer Headspace

Sample Collected by: Daniel Burgess
Sample Analysis by: DataChem

Date of Collection: 8 May1989
Date of Analysis: 27 June1989

COMPOUND	Field Sample Number	Sample Type	Found** ug/sample	Sample Time (sec)	Volume of Air (L)	Found mg/m3	8-hr TWA mg/m3	Limit of Detection (mg)
GCScan	AS-022	Tedlar Bag	ND	40	1.47	---	---	0.1
	AS-023	Tedlar Bag	ND	35	1.18	---	---	

Equivalent exposure for mixture of compounds = ND

ND = Parameter not detected

**Analytical results are invalid due to the length of holding time (7 weeks) prior to chemical analysis

APPENDIX C
SAMPLE COLLECTION SUMMARY TABLE

Sample Collection Summary

Well Type	Section Number	Location Number	Number of Samples	Sample Type	Matrix	Sample Numbers	Sample Date	Sample Depth (ft) or Water Level ((ft) from ground surface)	Analytes
Trench	36-17N	T01	2	Sample	Waste	WC36NT01-W001	4/24/89	10.0	GCMS Volatiles GCMS Semivolatiles Organochlorine Pestic Organosulfur Compound Thiodiglycol DIMP/DMMP Arsenic Mercury ICP Metals DBCP Fluoroacetic Acid IMPA/MPA Moisture
				Rinsate	Water	WC36NT01-W003	4/24/89		
		T02	1	Sample	Waste	WC36NT02-W001	4/25/89	3.5	
		T03	1	Sample	Waste	WC36NT03-W001	4/25/89	4.5	
		T04	2	Sample	Waste	WC36NT04-W001	4/26/89	6.0	
				Rinsate	Water	WC36NT04-W003	4/26/89		
		T05	2	Sample	Waste	WC36NT05-W001	5/4/89	5.0	
				Rinsate	Water	WC36NT05-W003	5/4/89		
		T06	2	Sample	Waste	WC36NT06-W001	5/4/89	3.5	
				Rinsate	Water	WC36NT06-W003	5/4/89		
		T07	0						
		T07B	1	Sample	Waste	WC36NT07-W001	5/3/89	8.0	
		T08	0						
		T09A	2	Sample	Waste	WC36NT09-W001	4/27/89	2.5	
				Rinsate	Water	WC36NT09-W003	4/27/89		
		T10	1	Sample	Waste	WC36NT10-W001	5/1/89	2.5	
		T11	2	Sample	Waste	WC36NT11-W001	4/27/89	5.0	
Duplicate	Waste			WC36NT11-W002	4/27/89				
T12	0								
T13	1	Sample	Waste	WC36NT13-W001	4/28/89	7.0			
T14D	3	Sample	Waste	WC36NT14-W001	5/1/89	8.0			
		Duplicate	Waste	WC36NT14-W002	5/1/89				
		Rinsate	Water	WC36NT14-W003	5/1/89				
T15	1	Sample	Waste	WC36NT15-W001	5/9/89	5.0			
T16	2	Sample	Waste	WC36NT16-W001	5/9/89	4.0			
		Rinsate	Water	WC36NT17-W003	5/9/89				
T17	0								

All samples of the waste matrix were cleared for army agents by the Army lab before shipment.

Well	36-17N	36080	2	Sample	Water	WC36N080-G001	5/1/89	16.0	GCMS Volatiles GCMS Semivolatiles Organochlorine Pestic Organosulfur Compound Thiodiglycol DIMP/DMMP Arsenic Mercury ICP Metals DBCP Fluoroacetic Acid IMPA/MPA
				Rinsate	Water	WC36N080-G003	5/1/89		
		36084	2	Sample	Water	WC36N084-G001	4/25/89	6.6	
				Rinsate	Water	WC36N084-G003	4/25/89		
		36085	2	Sample	Water	WC36N085-G001	5/2/89	1.0	
				Rinsate	Water	WC36N085-G003	5/1/89		
36088	2	Sample	Water	WC36N088-G001	4/28/89	16.0			
		Rinsate	Water	WC36N088-G003	4/28/89				
36180	1	Sample	Water	WC36N180-G001	4/28/89	8.0			
36187	1	Sample	Water	WC36N187-G001	6/8/89	14.8			

	36188	2	Sample Rinsate	Water Water	WC36N188-G001 WC36N188-G003	6/7/89 6/7/89	12.0	
	36189	3	Sample Duplicate Field Blank	Water Water Water	WC36N189-G001 WC36N189-G002 WC36N189-G005	6/7/89 6/7/89 6/7/89	11.2	
	36191	2	Sample Rinsate	Water Water	WC36N191-G001 WC36N191-G003	6/12/89 6/12/89	32.1	
	36192	4	Sample Duplicate Rinsate Field Blank	Water Water Water Water	WC36N192-G001 WC36N192-G002 WC36N192-G003 WC36N192-G005	6/13/89 6/13/89 6/13/89 6/13/89	45.8	
36-17S	36067	3	Sample Duplicate Rinsate	Water Water Water	WC36S067-G001 WC36S067-G002 WC36S067-G003	4/27/89 4/27/89 4/27/89	6.9	GCMS Volatiles GCMS Semivolatiles Organochlorine Pestic Organosulfur Compound Thiodiglycol DIMP/DMMP Arsenic Mercury ICP Metals DBCP Fluoroacetic Acid IMPA/MPA
	36075	2	Sample Rinsate	Water Water	WC36S075-G001 WC36S075-G003	4/18/89 4/18/89	9.9	
		2	Sample Rinsate	Water Water	WC36S075-G011 WC36S075-G013	6/2/89 6/2/89	9.5	
		2	Sample Rinsate	Water Water	WC36S075-G021 WC36S075-G023	6/6/89 6/6/89	9.4	
		2	Sample Rinsate	Water Water	WC36S075-G031 WC36S075-G033	6/15/89 6/15/89		
	36087	1	Sample	Water	WC36S087-G001	4/27/89	10.7	
	36190	2	Sample Rinsate	Water Water	WC36S190-G001 WC36S190-G003	6/6/89 6/5/89	9.1	
		4	Sample Duplicate Rinsate Rinsate	Water Water Water Water	WC36S190-G011 WC36S190-G012 WC36S190-G013 WC36S190-G023	6/15/89 6/15/89 6/15/89 6/15/89		
	36590	2	Sample Rinsate	Water Water	WC36S590-G001 WC36S590-G003	4/26/89 4/26/89	10.51	
	36591	1	Sample	Water	WC36S591-G001	4/26/89	2.4	
	36593	1	Sample	Water	WC36S593-G001	4/25/89	18.5	
H-1	01077	3	Sample Duplicate Field Blank	Water Water Water	WCM-1077-G001 WCM-1077-G002 WCM-1007-G005	6/2/89 6/2/89 6/2/89	Not Available	Total Arsenic Dissolved Arsenic Total Mercury Dissolved Mercury
	01083	1	Sample	Water	WCM-1083-G001	6/13/89	7.2	
	01503	2	Sample Rinsate	Water Water	WCM-1503-G001 WCM-1503-G003	6/2/89 6/1/89	7.3	
	01504	3	Sample	Water	WCM-1504-G001	5/31/89	7.5	
			Rinsate Fltr Rnst	Water Water	WCM-1504-G003 WCM-1504-G006	5/3/89 5/3/89		
	01524	1	Sample	Water	WCM-1524-G001	5/25/89	5.3	Total Arsenic Dissolved Arsenic Total Mercury Dissolved Mercury
	36001	1	Sample	Water	WC36S001-G001	5/5/89	11.7	
	36193	See Section 36-4 Well Samples						
36-4	36001	1	Sample	Water	WC36L001-G001	6/7/89	11.4	GCMS Volatiles

	36054	3	Sample Duplicate Rinsate	Water Water Water	WC36L054-G001 WC36L054-G002 WC36L054-G003	6/13/89 6/13/89 6/13/89	8.1	GCMS Semivolatiles Organochlorine Pestic Organosulfur Compound Thiodiglycol DIMP/DMMP Total Arsenic Dissolved Arsenic Total Mercury Dissolved Mercury ICP Metals		
	36055	2	Sample Field Blank	Water Water	WC36L055-G001 WC36L055-G005	6/13/89 6/13/89	10.9			
	36058	1	Sample	Water	WC36L058-G001	6/12/89	3.6			
	36076	1	Sample	Water	WC36L076-G001	6/14/89	13.4			
	36167	1	Sample	Water	WC36L167-G001	6/14/89	9.1			
	36193	1	Sample	Water	WC36L193-G001	6/7/89	8.8			
		1	Sample	Water	WC36L193-G011	6/15/89	8.8			
	36194	1	Sample	Water	WC36L194-G001	7/13/89	14.1			
ring	36-17N	T01	2	Sample Rinsate	Soil Water	WC36NT01-S151 WC36NT01-S003	5/22/89 5/22/89		19.9 to 20.9	GCMS Volatiles GCMS Semivolatiles Organochlorine Pestic Organosulfur Compound Thiodiglycol DIMP/DMMP Arsenic Mercury ICP Metals DBCP Fluoroacetic Acid IMPA/MPA Moisture
		T02	1	Sample	Soil	WC36NT02-S151	5/23/89		19.0 to 20.0	
	36187	3	Sample Sample Duplicate	Soil Soil Soil	WC36N187-S011 WC36N187-S041 WC36N187-S042	5/5/89 5/5/89 5/5/89	0 to 1 4 to 5 4 to 5			
	36188	3	Sample Duplicate Sample	Soil Soil Soil	WC36N188-S011 WC36N188-S012 WC36N188-S041	5/3/89 5/3/89 5/3/89	0 to 1 0 to 1 4 to 5			
	36189	4	Sample Sample Rinsate Rinsate	Soil Soil Water Water	WC36N189-S011 WC36N189-S041 WC36N189-S003 WC36N189-S013	4/28/89 4/28/89 4/28/89 4/28/89	0 to 1 4 to 5			
	36191	2	Sample Sample	Soil Denver	WC36N191-S041 WC36N191-S191	5/9/89 5/9/89	4 to 5 19 to 20.5			
	36192	4	Sample Sample Duplicate Rinsate	Soil Denver Denver Water	WC36N192-S041 WC36N192-S191 WC36N192-S192 WC36N192-S193	5/16/89 5/17/89 5/17/89 5/17/89	4 to 5 12.5 to 14.5 12.5 to 14.5			
	36-17S	36190	2	Sample Sample	Soil Soil	WC36N190-S011 WC36N190-S041	4/19/89 4/20/89	0 to 1 4 to 5		
M-1	001	4	Sample Sample Sample Sample Duplicate	Soil Soil Soil Soil Soil	WCM-1001-S001 WCM-1001-S021 WCM-1001-S041 WCM-1001-S071 WCM-1001-S042	5/24/89 5/24/89 5/24/89 5/24/89 5/24/89	0.3 to 0.8 2.4 to 2.9 4 to 6.5 9.5 to 10 4 to 6.5	Limited Suite * Limited Suite Expanded Suite ** Limited Suite Expanded Suite		
	002	4	Sample Sample Sample Sample	Soil Soil Soil Soil	WCM-1002-S001 WCM-1002-S021 WCM-1002-S041 WCM-1002-S071	6/8/89 6/8/89 6/8/89 6/8/89	0.5 to 1 2.5 to 3 4 to 5 9.5 to 10	Limited Suite Limited Suite Expanded Suite Limited Suite		
	003	4	Sample Sample Sample Duplicate	Soil Soil Soil Soil	WCM-1003-S021 WCM-1003-S041 WCM-1003-S071 WCM-1003-S072	5/30/89 5/30/89 5/30/89 5/30/89	2 to 2.5 4 to 5 9 to 10 9 to 10	Limited Suite Expanded Suite Limited Suite Limited Suite		
	004	4	Sample Sample Sample Rinsate	Soil Soil Soil Water	WCM-1004-S021 WCM-1004-S041 WCM-1004-S071 WCM-1004-S023	5/30/89 5/30/89 5/30/89 5/30/89	2.5 to 3 4 to 5 9 to 9.5	Limited Suite Expanded Suite Limited Suite Limited Suite		
	005	5	Sample	Soil	WCM-1005-S001	5/25/89	0 to 0.5	Limited Suite		

		Sample	Soil	WCH-1005-S021	5/25/89	2 to 2.5	Limited Suite
		Sample	Soil	WCH-1005-S041	5/25/89	4 to 5	Expanded Suite
		Sample	Soil	WCH-1005-S071	5/25/89	7.5 to 8	Limited Suite
		Duplicate	Soil	WCH-1005-S042	5/25/89	4 to 5	Expanded Suite
006	7	Sample	Waste	WCH-1006-W041	5/23/89	4 to 6.5	Expanded Suite
		Sample	Soil	WCH-1006-S071	5/23/89	8 to 8.5	Limited Suite
		Sample	Denver	WCH-1006-D191	5/23/89	19 to 20	Limited Suite
		Duplicate	Waste	WCH-1006-W042	5/23/89	4 to 6.5	Expanded Suite
		Duplicate	Denver	WCH-1006-D192	5/23/89	19 to 20	Limited Suite
		Rinsate	Water	WCH-1006-S073	5/23/89		Limited Suite
		Rinsate	Water	WCH-1006-D193	5/23/89		Limited Suite
007	2	Sample	Waste	WCH-1007-W041	5/22/89	7 to 8	Expanded Suite
		Sample	Soil	WCH-1007-S071	5/22/89	8.5 to 9.0	Limited Suite
008	2	Sample	Waste	WCH-1008-W041	5/25/89	4 to 5	Expanded Suite
		Rinsate	Water	WCH-1008-W043	5/25/89		Expanded Suite
01083	3	Sample	Soil	WCH-1083-S021	5/10/89	2.5 to 3	Limited Suite
		Sample	Soil	WCH-1083-S041	5/11/89	4 to 5.5	Expanded Suite
		Sample	Soil	WCH-1083-S071	5/11/89	7.5 to 8	Limited Suite
36193	4	Sample	Soil	WC36S193-S001	5/16/89	0.5 to 1	Limited Suite
		Sample	Soil	WC36S193-S041	5/16/89	4 to 5	Expanded Suite
		Sample	Soil	WC36S193-S121	5/16/89	10 to 11	Limited Suite
		Rinsate	Water	WC36S193-S123	5/16/89		Limited Suite

* Limited Suite: GCMS Semivolatiles
Arsenic
Mercury

** Expanded Suite: GCMS Volatiles
GCMS Semivolatiles
Organochlorine Pesticides
Organosulfur Compounds
Thiodiglycol
DIMP/DMMP
Arsenic
Mercury
ICP Metals
Moisture

36-4	36194	5	Sample	Soil	WC36L194-S001	6/15/89	0 to 1	GCMS Volatiles GCMS Semivolatiles Organochlorine Pestic Organosulfur Compound Thiodiglycol DIMP/DMMP Total Arsenic Dissolved Arsenic Total Mercury Dissolved Mercury ICP Metals Moisture
			Sample	Soil	WC36L194-S041	6/15/89	4 to 5	
			Sample	Soil	WC36L194-S121	6/15/89	19 to 20	
			Duplicate	Soil	WC36L194-S042	6/15/89	4 to 5	
			Rinsate	Water	WC36L194-S003	6/15/89		
ISV	M-1	Within East Basin	5	Sample	Waste	WCH-11SV-W001	5/9/89	GCMS Volatiles GCMS Semivolatiles Organochlorine Pestic Organosulfur Compound Thiodiglycol DIMP/DMMP Arsenic Mercury ICP Metals PCBs Dioxins Moisture
			Duplicate	Waste	WCH-11SV-W002	5/9/89		
			Rinsate	Water	WCH-11SV-W003	5/8/89		GCMS Volatiles GCMS Semivolatiles Organochlorine Pestic Organosulfur Compound Thiodiglycol
			Rinsate	Water	WCH-11SV-W013	5/8/89		
			Rinsate	Water	WCH-11SV-W023	5/8/89		
	Composite	4	Sample	Soil	WCH-11SV-SA01	5/9/89		

Soil	Duplicate	Soil	WCH-115V-SA02	5/9/89
Around	Sample	Soil	WCH-115V-SB01	5/9/89
Basins	Duplicate	Soil	WCH-115V-SB02	5/9/89

DIMP/DIMP
Arsenic
Mercury
ICP Metals
PCBs
Moisture

All samples of the waste matrix were cleared for army agents by the Army lab before shipment.

APPENDIX D
WASTE MATERIAL SUMMARY TABLE

WASTE MATERIAL INVENTORY
WCC RMA TASK 2
FINAL REPORT 8/7/89

DRUM NUMBER	DATE OBTAINED	WASTE STORAGE OR STAGING AREA	TYPE OF WASTE	SAMPLE NO.	DATE OF SAMPLE(S)	DATE TO WASTE STORAGE INITIATED	CBC ?/ (Y/N)	REMARKS
6063	4/4/89	WASTE STRG.	PPE			4/24/89	N	
6064	4/5/89	WASTE STRG.	PPE			4/24/89	N	
6065	4/5/89	WASTE STRG.	PPE			5/23/89	N	
6069	4/14/89	WASTE STRG.	PPE			4/24/89	N	
6070	4/14/89	WASTE STRG.	EMPTY			6/16/89	Y	
6071	4/14/89	WASTE STRG.	PPE			4/24/89	N	
13001	4/14/89	WASTE STRG.	PPE			4/24/89	N	
13002	4/14/89	WASTE STRG.	PPE			4/24/89	N	
13003	4/17/89	WASTE STRG.	PPE			4/24/89	N	
13004	4/17/89	WASTE STRG.	PPE			4/24/89	N	
13005	4/17/89	WASTE STRG.	PPE			5/11/89	N	
13006	4/17/89	WASTE STRG.	PPE			5/23/89	N	
13007	4/17/89	HOLE 36-190	SOIL	WC36S190-S011	4/19/89	6/12/89	Y	
13008	4/17/89	WASTE STRG.	PPE	WC36S190-S041	4/20/89	5/23/89	N	
13009	4/17/89	WASTE STRG.	PPE			5/1/89	N	
13010	4/17/89	WASTE STRG.	PPE			5/1/89	N	
13011	4/17/89	WASTE STRG.	PPE			8/4/89	Y	5/8 INCH HOSE
13012	4/17/89	WASTE STRG.	PPE			4/24/89	N	
13013	4/19/89	WASTE STRG.	PPE			5/1/89	N	
13014	4/19/89	HOLE 36-190	SOIL	WC36S190-S011	4/19/89	6/12/89	Y	
13015	4/19/89	WASTE STRG.	PPE	WC36S190-S041	4/20/89	5/23/89	N	
13016	4/19/89	WASTE STRG.	PPE			5/11/89	N	
13017	4/19/89	WASTE STRG.	PPE			5/1/89	N	

07-Aug-89 date

WASTE MATERIAL INVENTORY
WCC RMA TASK 2
FINAL REPORT 8/7/89

DRUM NUMBER	DATE OBTAINED	WASTE STORAGE OR STAGING AREA	TYPE OF WASTE	SAMPLE NO.	DATE OF SAMPLE(S)	DATE TO WASTE STORAGE INITIATED	COC ?/ (Y/N)	REMARKS
13018	4/19/89	WASTE STRG.	PPE			5/1/89	N	
13019	4/19/89	WASTE STRG.	PPE			4/24/89	N	
13020	4/19/89	WASTE STRG.	PPE			5/1/89	N	
13021	4/24/89	WASTE STRG.	PPE			5/1/89	N	
13022	4/24/89	BORING 36-191	SOIL	WC36N191-S041	5/9/89	6/13/89	Y	
				WC36N191-S191	5/9/89			
13023	4/24/89	BORING 36-192	SOIL	WC36N192-S041	5/16/89	6/15/89	Y	
				WC36N192-S191	5/17/89			
13024	4/24/89	BORING 36-190	SOIL	WC36S190-S011	4/19/89	6/12/89	Y	
				WC36S190-S041	4/20/89			
13025	4/24/89	WASTE STRG.	EMPTY			8/4/89	Y	
13026	4/24/89	WASTE STRG.	PPE			5/1/89	N	
13027	4/24/89	WASTE STRG.	PPE			5/1/89	N	
13028	4/24/89	WASTE STRG.	EMPTY			6/16/89	Y	
13029	4/24/89	WASTE STRG.	PPE			5/11/89	N	
13030	4/24/89	WASTE STRG.	PPE			5/11/89	N	
13031	4/24/89	WASTE STRG.	PPE			6/21/89	Y	
13032	4/24/89	WASTE STRG.	PPE			5/11/89	N	
13033	4/24/89	BORING 36-189	SOIL	WC36N189-S011	4/28/89	6/13/89	Y	
				WC36N189-S041	4/28/89			
13034	4/24/89	WASTE STRG.	PPE			5/23/89	N	
13035	4/24/89	BORING 36-189	SOIL	WC36N189-S011	4/28/89	6/13/89	Y	
				WC36N189-S041	4/28/89			
13036	4/24/89	BORING 36-189	SOIL	WC36N189-S011	4/28/89	6/12/89	Y	WET BUT WILL PROBABLY PASS FILTER TEST
				WC36N189-S041	4/28/89			
13037	4/24/89	BORING 36-187	SOIL	WC36N187-S011	5/5/89	6/12/89	Y	
				WC36N187-S041	5/5/89			
13038	4/24/89	BORING 36-187	SOIL	WC36N187-S011	5/5/89	6/13/89	Y	
				WC36N187-S041	5/5/89			
13039	4/24/89	WASTE STRG.	PPE			5/11/89	N	
13040	4/24/89	TRENCH 1	SOIL	WC36N101-S151	5/26/89	6/13/89	Y	
13041	4/28/89	WASTE STRG.	PPE			5/11/89	N	

07-Aug-89 date

WASTE MATERIAL INVENTORY
WCC RMA TASK 2
FINAL REPORT 8/7/89

DRUM NUMBER	DATE OBTAINED	WASTE STORAGE OR STAGING AREA	TYPE OF WASTE	SAMPLE NO.	DATE OF SAMPLE(S)	DATE TO WASTE STORAGE INITIATED	CDC ?/ INITIATED (Y/N)	REMARKS
13042	4/28/89	BORING 36-187	SOIL	WC36N187-S011 WC36N187-S041	5/5/89 5/5/89	6/13/89	Y	
13043	4/28/89	WASTE STRG.	PPE			6/16/89	Y	
13044	4/28/89	M-1 TRENCH	SOIL			6/15/89	Y	SEE ISV SAMPLE
13045	4/28/89	BORING 36-188	SOIL	WC36N188-S011 WC36N188-S041	5/3/89 5/3/89	6/12/89	Y	
13046	4/28/89	WASTE STRG.	PPE			5/11/89	N	
13047	4/28/89	BORING 01-083	SOIL	WCM-1083-S021 WCM-1083-S041 WCM-1083-S071	5/10/89 5/11/89 5/11/89	6/15/89	Y	
13048	4/28/89	WASTE STRG.	PPE			5/23/89	N	
13049	4/28/89	WASTE STRG.	PPE			5/11/89	N	
13050	4/28/89	WASTE STRG.	PPE			5/11/89	N	
13051	5/1/89	WASTE STRG.	PPE			6/16/89	Y	
13052	5/1/89	WASTE STRG.	EMPTY			8/4/89	Y	
13053	5/1/89	WASTE STRG.	EMPTY			8/4/89	Y	
13054	5/1/89	WASTE STRG.	PPE & PLASTIC			6/12/89	Y	
13055	5/1/89	WASTE STRG.	PPE			5/23/89	Y	
13056	5/1/89	M-1 BASINS	SOIL	WCM-115V-SA01 WCM-115V-SA02	5/9/89 5/9/89		N	ISV SAMPLE AWAITING RETURN FROM DATACHEM
13057	5/1/89	M-1 BASINS	SOIL	WCM-115V-SB01 WCM-115V-SB02	5/9/89 5/9/89		N	ISV SAMPLE AWAITING RETURN FROM DATACHEM
13058	5/1/89	BORING 36-188	SOIL	WC36N188-S011 WC36N188-S041	5/3/89 5/3/89	6/13/89	Y	
13059	5/1/89	WASTE STRG.	PPE			5/23/89	N	
13060	5/1/89	BORING 36-188	SOIL	WC36N188-S011 WC36N188-S041	5/3/89	6/12/89	Y	
13061	5/8/89	WASTE STRG.	PPE			6/21/89	Y	
13062	5/8/89	WASTE STRG.	EMPTY			8/4/89	Y	
13063	5/8/89	WASTE STRG.	PPE			7/17/89	Y	
13064	5/8/89	WASTE STRG.	PPE			5/23/89	N	

07-Aug-89 date

WASTE MATERIAL INVENTORY
 WCC RMA TASK 2
 FINAL REPORT 8/7/89

DRUM NUMBER	DATE OBTAINED	WASTE STORAGE OR STAGING AREA	TYPE OF WASTE	SAMPLE NO.	DATE OF SAMPLE(S)	DATE TO WASTE STORAGE INITIATED	COC ?/ INITIATED (Y/N)	REMARKS
13065	5/8/89	BORING 36-192	SOIL	WC36M192-S041	5/16/89	6/15/89	Y	
				WC36M192-S191	5/17/89			
13066	5/8/89	WASTE STRG.	PPE			6/16/89	Y	
13067	5/8/89	WASTE STRG.	PPE			5/23/89	N	
13068	5/8/89	BORING 36-192	SOIL	WC36M192-S041	5/16/89	6/15/89	Y	
				WC36M192-S191	5/17/89			
13069	5/8/89	BORING 36-191	SOIL	WC36M191-S041	5/9/89	6/13/89	Y	
				WC36M191-S191	5/9/89			
13070	5/8/89	WASTE STRG.	PPE			5/23/89	N	
13071	5/8/89	WASTE STRG.	PPE			5/23/89	N	
13072	5/8/89	WASTE STRG.	EMPTY			8/4/89	Y	
13073	5/8/89	BORING 36-191	SOIL	WC36M191-S041	5/9/89	6/13/89	Y	
				WC36M191-S191	5/9/89			
13074	5/8/89	BORING 36-191	SOIL	WC36M191-S041	5/9/89	6/13/89	Y	
				WC36M191-S191	5/9/89			
13075	5/8/89	BORING 36-192	SOIL	WC36M192-S041	5/16/89	6/15/89	Y	
				WC36M192-S191	5/17/89			
13076	5/10/89	WASTE STRG.	EMPTY			6/16/89	Y	
13077	5/10/89	WASTE STRG.	EMPTY			8/4/89	Y	
13078	5/10/89	WASTE STRG.	PPE			6/21/89	Y	
13079	5/10/89	WASTE STRG.	PPE			5/23/89	N	
13080	5/10/89	BORING 36-191	SOIL	WC36M191-S041	5/9/89	6/13/89	Y	
				WC36M191-S191	5/9/89			
13081	5/10/89	BORING 36-192	SOIL	WC36M192-S041	5/16/89	6/15/89	Y	
				WC36M192-S191	5/17/89			
13082	5/10/89	WASTE STRG.	PPE			6/16/89	Y	
13083	5/10/89	BORING 36-192	SOIL	WC36M192-S041	5/16/89	6/15/89	Y	
				WC36M192-S191	5/17/89			
13084	5/10/89	BORING 36-191	SOIL	WC36M191-S041	5/9/89	6/13/89	Y	
				WC36M191-S191	5/9/89			
13085	5/10/89	WASTE STRG.	EMPTY			8/4/89	Y	
13086	5/10/89	WASTE STRG.	PPE			5/23/89	N	
13087	5/10/89	WASTE STRG.	PPE			5/23/89	N	

07-Aug-89 date

WASTE MATERIAL INVENTORY
 WCC RMA TASK 2
 FINAL REPORT 8/7/89

DRUM NUMBER	DATE OBTAINED	WASTE STORAGE OR STAGING AREA	TYPE OF WASTE	SAMPLE NO.	DATE OF SAMPLE(S)	DATE TO WASTE STORAGE INITIATED	CDC ?/ (Y/N)	REMARKS
13088	5/10/89	BORING 01-083	SOIL	WCM-1083-S021 WCM-1083-S041 WCM-1083-S071	5/10/89 5/11/89 5/11/89	6/15/89	Y	
13089	5/10/89	WASTE STRG.	EMPTY			6/21/89	Y	
13090	5/10/89	WASTE STRG.	PPE			5/23/89	N	
13091	5/10/89	BORING 36-192	SOIL	WC36M192-S041 WC36M192-S191	5/16/89 5/17/89	6/15/89	Y	
13092	5/10/89	BORING 36-192	SOIL	WC36M192-S041 WC36M192-S191	5/16/89 5/17/89	6/15/89	Y	
13093	5/10/89	WASTE STRG.	EMPTY			6/16/89	Y	
13094	5/10/89	WASTE STRG.	PPE			8/4/89	Y	5/8 INCH PUMP HOSE
13095	5/10/89	WASTE STRG.	PPE			6/16/89	Y	
13096	5/10/89	WASTE STRG.	EMPTY			8/4/89	Y	
13097	5/10/89	WASTE STRG.	EMPTY			6/16/89	Y	
13098	5/10/89	WASTE STRG.	PPE			5/23/89	N	
13099	5/10/89	WASTE STRG.	PPE			6/16/89	Y	
13100	5/10/89	WASTE STRG.	PPE			5/23/89	N	
13101	5/11/89	M-1 BORING 6	SOIL	WCM-1006-S071 WCM-1006-D191	5/23/89 5/23/89	6/15/89	Y	
13102	5/11/89	WASTE STRG.	PPE			5/23/89	N	
13103	5/11/89	WASTE STRG.	PPE			6/16/89	Y	
13104	5/11/89	BORING 01-083	SOIL	WCM-1083-S021 WCM-1083-S041 WCM-1083-S071	5/10/89 5/11/89 5/11/89	6/15/89	Y	
13105	5/11/89	WASTE STRG.	PPE			6/16/89	Y	
13106	5/11/89	BORING 36-193	SOIL	WC36S193-S001 WC36S193-S041 WC36S193-S121	5/16/89 5/16/89 5/16/89	6/15/89	Y	
13107	5/11/89	WASTE STRG.	PPE			6/16/89	Y	
13108	5/11/89	WASTE STRG.	EMPTY			6/21/89	Y	
13109	5/11/89	WASTE STRG.	EMPTY			8/4/89	Y	

07-Aug-89 date

WASTE MATERIAL INVENTORY
WCC RMA TASK 2
FINAL REPORT 8/7/89

DRUM NUMBER	DATE OBTAINED	WASTE STORAGE OR STAGING AREA	TYPE OF WASTE	SAMPLE NO.	DATE OF SAMPLE(S)	DATE TO WASTE STORAGE INITIATED	COC ?/ INITIATED (Y/N)	REMARKS
13177	6/5/89	WASTE STRG.	PPE			8/4/89	Y	
13178	6/5/89	WASTE STRG.	PPE			8/4/89	Y	5/8 INCH PUMP HOSE
13179	6/5/89	WASTE STRG.	PPE			6/16/89	Y	
13180	6/5/89	WASTE STRG.	EMPTY			6/16/89	Y	
13181	6/5/89	WASTE STRG.	EMPTY			6/21/89	Y	
13182	6/5/89	WASTE STRG.	PPE			6/16/89	Y	
13183	6/5/89	M-1 BORING 2	SOIL	WCM-1002-5001 WCM-1002-5021 WCM-1002-5041 WCM-1002-5071	6/8/89	6/15/89	Y	
13184	6/5/89	WASTE STRG.	PPE			6/16/89	Y	
13185	6/5/89	WASTE STRG.	EMPTY			8/4/89	Y	

SOIL SAMPLES LISTED WITH ORIGINAL SAMPLE LOCATION. DRUMS ARE IN STAGING AREA.

07-Aug-89 date

WASTE MATERIAL INVENTORY
WCC RMA TASK 2
FINAL REPORT 8/7/89

DRUM NUMBER	DATE OBTAINED	WASTE STORAGE OR STAGING AREA	TYPE OF WASTE	SAMPLE NO.	DATE OF SAMPLE(S)	DATE TO WASTE STORAGE INITIATED	COC ?/ (Y/N)	REMARKS
13132	5/23/89	TRENCH 2	SOIL	W36NT02-S151	5/23/89	6/13/89	Y	
13133	5/23/89	WASTE STRG.	PPE			8/4/89	Y	
13134	5/23/89	WASTE STRG.	PPE			8/4/89	Y	5/8 INCH PUMP HOSE
13135	5/23/89	M-1 BORING 6	SOIL	WCM-1006-S071	5/23/89	6/15/89	Y	
13136	5/23/89	M-1 BORING 6	SOIL	WCM-1006-D191	5/23/89	6/15/89	Y	
13137	5/23/89	WASTE STRG.	PPE	WCM-1006-S071	5/23/89	6/16/89	Y	
13138	5/23/89	WASTE STRG.	EMPTY	WCM-1006-D191	5/23/89	8/4/89	Y	
13139	5/23/89	WASTE STRG.	EMPTY			7/10/89	Y	
13140	5/23/89	WASTE STRG.	PPE			6/16/89	Y	PLUS PLASTIC
13141	5/24/89	WASTE STRG.	PPE			6/16/89	Y	
13142	5/24/89	WASTE STRG.	PPE			6/16/89	Y	
13143	5/24/89	WASTE STRG.	PPE			6/16/89	Y	
13144	5/24/89	WASTE STRG.	PPE			6/16/89	Y	
13145	5/24/89	WASTE STRG.	PPE			6/16/89	Y	
13146	5/24/89	WASTE STRG.	PPE			6/16/89	Y	
13147	5/24/89	WASTE STRG.	PPE			6/16/89	Y	
13148	5/24/89	WASTE STRG.	PPE			6/16/89	Y	
13149	5/24/89	WASTE STRG.	PPE			6/16/89	Y	
13150	5/24/89	WASTE STRG.	PPE			6/16/89	Y	PLUS PLASTIC
13151	5/24/89	M-1 BORING 8	SOIL	WCM-1008-S071	5/25/89	6/15/89	Y	
13152	5/24/89	M-1 BORING 5	SOIL	WCM-1005-S071	5/25/89	6/15/89	Y	
				WCM-1005-S001	5/25/89			
				WCM-1005-S021	5/25/89			
				WCM-1005-S041	5/25/89			
13153	5/24/89	WASTE STRG.	EMPTY			6/16/89	Y	
13154	5/24/89	BORING 36-194	SOIL	WCM36L194-S001	6/15/89	6/21/89	Y	

07-Aug-89 date

WASTE MATERIAL INVENTORY
WCC RMA TASK 2
FINAL REPORT 8/7/89

DRUM NUMBER	DATE OBTAINED	WASTE STORAGE OR STAGING AREA	TYPE OF WASTE	SAMPLE NO.	DATE OF SAMPLE(S)	DATE TO WASTE STORAGE INITIATED (Y/M)	CDC ?/ (Y/N)	REMARKS
				WCM36L194-S041 WCM36L194-S121				
13155	5/24/89	WASTE STRG.	PPE			8/4/89	Y	
13156	5/24/89	WASTE STRG.	EMPTY			6/16/89	Y	
13157	5/24/89	WASTE STRG.	EMPTY			6/21/89	Y	
13158	5/24/89	WASTE STRG.	EMPTY			6/21/89	Y	
13159	5/24/89	WASTE STRG.	EMPTY			6/16/89	Y	
13160	5/24/89	M-1 BORING 3	SOIL	WCM-1003-S021 WCM-1003-S041	5/30/89	6/15/89	Y	
13161	5/30/89	M-1 BORING 4	SOIL	WCM-1004-S021 WCM-1004-S041 WCM-1004-S071	5/30/89 5/30/89 5/30/89	6/15/89	Y	
13162	5/30/89	WASTE STRG.	EMPTY			6/16/89	Y	
13163	5/30/89	WASTE STRG.	PPE			6/16/89	Y	
13164	5/30/89	WASTE STRG.	EMPTY			6/16/89	Y	
13165	5/30/89	WASTE STRG.	EMPTY			6/21/89	Y	
13166	5/30/89	WASTE STRG.	EMPTY			6/16/89	Y	AT 36192 6/6
13167	5/30/89	WASTE STRG.	EMPTY			6/16/89	Y	
13168	5/36/89	WASTE STRG.	EMPTY			6/21/89	Y	AT 36192 6/6
13169	5/30/89	WASTE STRG.	PPE			6/16/89	Y	
13170	5/36/89	WASTE STRG.	PPE			6/21/89	Y	
13171	6/5/89	WASTE STRG.	PPE			6/16/89	Y	
13172	6/5/89	WASTE STRG.	EMPTY			6/16/89	Y	
13173	6/5/89	WASTE STRG.	PPE			6/16/89	Y	
13174	6/5/89	BORING 36-194	SOIL	WCM36L194-S001 WCM36L194-S041 WCM36L194-S121	6/15/89	6/21/89	Y	
13175	6/5/89	WASTE STRG.	EMPTY			6/16/89	Y	
13176	6/5/89	WASTE STRG.	EMPTY			6/16/89	Y	

07-Aug-89 date

WASTE MATERIAL INVENTORY
WCC RMA TASK 2
FINAL REPORT 8/7/89

DRUM NUMBER	DATE OBTAINED	WASTE STORAGE OR STAGING AREA	TYPE OF WASTE	SAMPLE NO.	DATE OF SAMPLE(S)	DATE TO WASTE STORAGE INITIATED	COC ?? (Y/N)	REMARKS
13110	5/11/89	BORING 36-193	SOIL	WC36S193-S001	5/16/89	6/15/89	Y	
				WC36S193-S041	5/16/89			
				WC36S193-S121	5/16/89			
13111	5/16/89	WASTE STRG.	EMPTY			5/23/89	Y	NOLE IN WALL OF DRUM, RETURN TO WESTON
13112	5/16/89	BORING 36-194	SOIL	WC36L194-S001	6/15/89	6/21/89	Y	
				WC36L194-S041				
				WC36L194-S121				
13113	5/16/89	BORING 36-192	SOIL	WC36M192-S041	5/16/89	6/15/89	Y	
				WC36M192-S191	5/17/89			
13114	5/16/89	WASTE STRG.	PPE			6/16/89	Y	
13115	5/16/89	BORING 36-192	SOIL	WC36M192-S041	5/16/89	6/15/89	Y	
				WC36M192-S191	5/17/89			
13116	5/16/89	BORING 36-192	SOIL	WC36M192-S041	5/16/89	6/15/89	Y	
				WC36M192-S191	5/17/89			
13117	5/16/89	BORING 36-192	SOIL	WC36M192-S041	5/16/89	6/15/89	Y	
				WC36M192-S191	5/17/89			
13118	5/16/89	BORING 36-193	SOIL	WC36S193-S001	5/16/89	8/7/89	Y	
				WC36S193-S041	5/16/89			
				WC36S193-S121	5/16/89			
13119	5/16/89	WASTE STRG.	PPE			5/23/89	N	
13120	5/16/89	WASTE STRG.	PPE			6/16/89	Y	
13121	5/16/89	BORING 36-192	SOIL	WC36M192-S041	5/16/89	6/15/89	Y	
				WC36M192-S191	5/17/89			
13122	5/16/89	WASTE STRG.	PPE			6/16/89	Y	
13123	5/16/89	WASTE STRG.	EMPTY			6/16/89	Y	
13124	5/16/89	M-1 BORING 7	SOIL	WCM-1007-S071	5/22/89	6/15/89	Y	
13125	5/16/89	WASTE STRG.	EMPTY			8/7/89	Y	
13126	5/16/89	WASTE STRG.	PPE			6/16/89	Y	
13127	5/16/89	WASTE STRG.	PPE			6/21/89	Y	
13128	5/16/89	WASTE STRG.	EMPTY			8/4/89	Y	
13129	5/16/89	WASTE STRG.	EMPTY			6/16/89	Y	
13130	5/16/89	WASTE STRG.	PPE			6/16/89	Y	
13131	5/23/89	WASTE STRG.	EMPTY			8/4/89	Y	

07-Aug-89 date

APPENDIX E
BORING LOGS

Arceuthal


HOLE LOCATION <u>Sic 36-17</u>		ELEVATION AND DATUM	
DRILLING AGENCY <u>Datum Exploration Inc</u>	DRILLER <u>Tony Rodriguez</u>	DATE STARTED <u>5/5/89</u>	DATE FINISHED <u>5/8/89</u>
EQUIPMENT <u>CME 750</u>	COMPLETION DEPTH <u>22.2'</u>	SAMPLER <u>3" OD Split Spoon</u> w/ Polyline liner	
DRILL METHOD <u>Hollow stem Auger</u>	DRILL BIT <u>6 3/8" OD</u>	CUTTER <u>Heud</u>	NO. OF SAMPLES <u>9</u>
CASING AND TYPE <u>4" Schedule 40 PVC</u>	WATER ELEV.	FIRST	COMPL. <u>24 HRS.</u>
PERFORATION <u>.010" (No 10) slotted</u>	FROM <u>11</u> TO <u>21</u> FT.	LOGGED BY <u>Bob Wilson</u>	CHECKED BY
PACK AND TYPE <u>Colorado #10-20</u>	FROM <u>8.5</u> TO <u>22.2</u> FT.		
SEAL <u>Bentonite Pellets</u>	FROM <u>3.5</u> TO <u>8.5</u> FT.		

DESCRIPTION	GRAPHIC LOG				SAMPLES			REMARKS (Drill Rate, Fluid loss, Odor, etc.)
	Lithology	Piezometer Installation	Water Content	Piston Log Date	Type No	Recon. L	Penetration Resist. (lbwt/6 in)	
sandy Silt - brown, black, abundant roots, damp, loose (OL)								Drillers + Geologist wearing level B/E protection. H _{Nu} readings are not above background unless noted. Background reading are 0-.2 PPM
silty Sand - yellowish brown, with occasional reddish brown clay inclusions, dry, loose (SM)								
silty Sand - as above....								
silty Sand - ^{light} yellowish brown, yellow, loose, dry, fine grain (SM)								
silty Sand - as above, with reddish brown hard clay inclusions (SM-SC)								
Silty Sand - dark yellow brown, very fine grain, trace clay, damp-moist, mod dense-loose. (ML)								



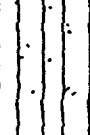
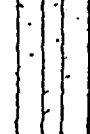
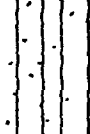

DEPTH (FEET)	DESCRIPTION	GRAPHIC LOG			SAMPLES			REMARKS (Drill Rate, Fluid loss, Odor, etc)
		Lithology	Planimeter notation	Water Content	Penetrometer Depth	TYPE NO.	Pressure Retest Blow (5 & 10)	
0 - 12.5	silty Sand to a sandy Silt-as above....., moist, stiff- mod dense (mL)	[Diagonal hatching]	[Dotted pattern]	[Vertical line]	[Vertical line]	[Vertical line]		
12.5 - 13.5	as above	[Diagonal hatching]	[Dotted pattern]	[Vertical line]	[Vertical line]	[Vertical line]		
13.5 - 14.5	silty Sand-as above..... clayey, very moist (mL)	[Diagonal hatching]	[Dotted pattern]	[Vertical line]	[Vertical line]	[Vertical line]		
14.5 - 15.5	No recovery	[Blank]	[Blank]	[Vertical line]	[Vertical line]	[Vertical line]		
15.5 - 16.5	silty Sand-yellowish brown, very fine grain, wet, loose (Sm-mL)	[Vertical hatching]	[Dotted pattern]	[Vertical line]	[Vertical line]	[Vertical line]		

The shoe did not hold the sample from 13' to 14'. This is because it was a saturated very fine sand. Free water at 13'.

DESCRIPTION	GRAPHIC LOG			SAMPLES			REMARKS (Drill Rate, Fluid loss, Odor, etc)
	Lithology	Planimeter meter/feet	Water Content	Pipe Diameter D _{int}	Type No.	Depth Feet Relat Blow B ₂₅	
<p>silty Sand as above....</p> <p>Clayey silt - yellowish brown, with trace very fine grain sand, trace dark brown clayey inclusions, moist, stiff (ML)</p> <p>silty Sand - yellowish brown, fine grain, wet, loose (SM)</p> <p>Clayey silt - yellowish brown, with hard tan silty clay inclusions (ML)</p> <p>Boring terminated at 22.2'</p>							<p>The hole was over drilled with a 10" auger (10 5/8" cutter head) after boring the 6" augers were pulled</p>

Woodward-Clyde Consultants  PROJECT NAME ^{BAC SAMPLE} Rocky Mountain Arsenal Test 2 HOLE NO. 36-188

DRILLING LOCATION <u>Sec. 36-17</u>		ELEVATION AND DATUM	
DRILLING AGENCY <u>Datum Exploration Inc</u>	DRILLER	DATE STARTED <u>5/13/84</u>	DATE FINISHED <u>5/14/84</u>
EQUIPMENT <u>CME 750</u>		COMPLETION DEPTH <u>23.5</u>	SAMPLER <u>3" OD Split Spear</u> ^{with polybutylene liners}
DRILLING METHOD <u>Hollow Stem Auger</u>	DRILL BIT <u>6 5/8" Cutter Head</u>	NO. OF SAMPLES	DIST. <u>10</u>
SIZE AND TYPE OF CASING <u>4" Schedule PVC</u>		WATER ELEV.	FIRST COMPL. <u>24 HRS.</u>
SIZE OF PERFORATION <u>.010" (No. 10) slotted</u>	FROM <u>10.9</u> TO <u>20.9</u> FT.	LOGGED BY <u>Bob Wilson</u>	
SIZE AND TYPE OF PACK <u>Calcrack #10-20</u>	FROM <u>8.5</u> TO <u>22.2</u> FT.	CHECKED BY	
SIZE OF SEAL <u>Bentonite Pellets</u>	FROM <u>3.5</u> TO <u>8.5</u> FT.		

DEPTH (FEET)	DESCRIPTION	GRAPHIC LOG				SAMPLES			REMARKS (Drill Rate, Fluid Loss, Odor, etc.)
		Lithology	Plazometer Indication	Water Content	Pressure Data	Type No.	Depth Feet	Depth Inches	
0-1	sandy Silt - black abundant roots + organic matter loose, dry - damp (OL)								Driller and geologist in level B/C protective clothing. H/Nu readings 0 (background) unless noted The hole was overdrilled with a 10" auger (10 5/8" cutterhead) after the 6" augers were removed.
1-2	silty Sand - tan, yellow/brown, fine grain, occasionally clayey, loose, dry (SM)								
2-3	silty Sand - as above								
4-5	" Sand - yellow/brown, orange/brown, very fine to fine grain, loose, dry (SP)								
5-6	silty Sand - orange/brown, yellow/brown, fine grain, trace Clay, with red oxidized (veins + spherical) inclusions, damp, loose - moderately dense (SM)								
6-7									

DEPTH (FEET)	DESCRIPTION	GRAPHIC LOG				SAMPLES				REMARKS (Drill Rate, Fluid loss, Odor, etc)
		Lithology	Plasma/soil penetration	Water Content	PH/soil Depth	Type No	Depth ft	Depth ft	Depth ft	
7	silty sand - as above									
	silty Sand - orangish brown, yellowish brown, with red oxidized upper fine to lower medium grain sand clasts, mod dense to loose, damp (SM)									
	silty sand as above, grades to sandy silt in part (SM-ML)									
	clayey silt dark yellowish brown, with tan hard clay inclusions damp-moist, firm (ML)									
	No Sample									
	and yellowish brown, very fine-fine grain, trace silt to some									

The sample from 13'-15.5' was not held in the sampler by the shoe. It was equivalent to the sample from 15.5'-18'

Free water encountered @ 14.5', measured from bottom of sampler.



DESCRIPTION	GRAPHIC LOG			SAMPLES				REMARKS (Drill Rate, Fluid loss, Odor, etc)
	Lithology	Piezometer Installation	Water Content	Piezometer Depth	Date	Type No.	Recon. #	
ilt, wet, loose (SP)								
silty Sand - yellowish brown, very fine - fine grain, with trace clay as red inclusions (veins & clasts), wet, loose (SM)								7.2 ABC
ilty Sand as above ...								7.5 ABC
clayey silt - grayish brown with reddish brown clayey inclusions, trace fine gravel, damp - dry, mod dense - dense								
ring terminated at 23.5'								

Big sample

Edward-Clyde Consultants PROJECT NAME Rocky Mountain Arsenal Task 2 HOLE NO. 36-189

HOLE LOCATION Sec 36-17		ELEVATION AND DATUM	
DRILLING AGENCY Datum Exploration Inc	DRILLER Russ Porter	DATE STARTED 4/28/89	DATE FINISHED 5/2/89
DRILLING EQUIPMENT CME 750		COMPLETION DEPTH 22.5	SAMPLER B
DRILLING METHOD Hollow Stem Auger	DRILL BIT 6 1/2" OD cutter	NO. OF SAMPLES	DIST. 9
CASING AND TYPE OF CASING 4" Schedule 40 PVC		WATER ELEV. FIRST	COMPL. 24 HRS.
LOGGING OF PERFORMANCE .010" (No. 10) slotted	FROM 11 TO 21 FT.	LOGGED BY Bob Wilson	
PACK AND TYPE OF PACK Colorado #10 - #20	FROM 8.0 TO 22.5 FT.	CHECKED BY	
SEAL OF SEAL Bentonite Pellets	FROM 3.5 TO 8.0 FT.		







DESCRIPTION	GRAPHIC LOG			SAMPLES			REMARKS (Drill Rate, Fluid loss, Odor, etc.)
	Lithology	Planimeter notation	Water Content	Piston Date	TYPE NO	RECORD NUMBER (ID#) (6 in)	
Sand - tan, yellow/brown, fine-very fine grain, subrounded, trace silt and clay, dry, loose (ML)	[diagonal lines]		14				Drillers and Geologists in Respirators/Compression air HNU B.G.O - 0.2 ppm HNU reading 150 ppm M43, Dräger 2 m18 readings 0
clayey Sand - tan, yellow/brown, fine-very fine grain, moist, loose (SC)	[diagonal lines]						
clayey silty Sand - tan, yellow/brown very fine - fine grain, dry, loose - med dense (SC-sm)	[diagonal lines]		14				
silty Sand - as above ... occasionally grades to a clayey silt (SM)	[diagonal lines]						
silty Sand - yellow/brown, fine grain, trace clay, with occ black silty inclusions, dry - slightly moist, loose (SM)	[diagonal lines]						
sandy Silt - yellow/brown, with occasional fine to very fine	[diagonal lines]						

HOLE LOCATION <u>Sec 36-17</u>		ELEVATION AND DATUM	
DRILLING AGENCY <u>Datum Exploration Inc</u>	DRILLER <u>Russ Porter</u>	DATE STARTED <u>4/23/89</u>	DATE FINISHED
INSTRUMENT <u>Cm E 750</u>		COMPLETION DEPTH <u>22.5</u>	SAMPLER
DRILLING METHOD <u>Hollow Stem Auger</u>	DRILL BIT <u>6 5/8" OD</u> <small>C-114 Head</small>	NO. OF SAMPLES	DIST. UNDIST. <u>9</u>
AND TYPE OF CASING <u>4" Schedule</u>	<u>PVC</u>	WATER ELEV.	FIRST COMPL. <u>24 HRS.</u>
LOG PERFORATION <u>.010" (No. 10) slotted</u>	FROM <u>11</u> TO <u>21</u> FT.	LOGGED BY <u>Bob Wilson</u>	
AND TYPE OF PACK <u>Colorado #10-#20</u>	FROM <u>8.0</u> TO <u>22.5</u> FT.	CHECKED BY	
TYPE OF SEAL <u>Bentonite Pellets</u>	FROM <u>3.5</u> TO <u>8.0</u> FT.		

DESCRIPTION	GRAPHIC LOG				SAMPLES			REMARKS (Drill Rate, Fluid loss, Odor, etc.)
	Lithology	Piezometer Installation	Water Content	Piezometer Date	Type No.	Penetration (Blows/6 in)	Remarks	
sand grains, trace clay, (ML)								
silty sand - as above ... (SM)								HN _u reading 0
silty clay - yellow/brown, orange/brown, trace very fine grain sand, firm (CL)								
clayey silt - yellow/brown, with occasional fine grain sand, wet, firm (ML)								Free water @ 10'
clayey silt - as above, with occasional fine gravel, wet, firm-stiff (ML)								
silty clayey Gravel - yellow brown, ag, occasional tan silt inclusions								

ard-Clyde Consultants  PROJECT NAME RMA Task 2 HOLE NO. 36-189

LOCATION <u>Sec 36-17</u>		ELEVATION AND DATUM	
CLIENT <u>Datum Exploration Inc.</u>	DRILLER <u>Russ Parker</u>	DATE STARTED <u>4/28/89</u>	DATE FINISHED <u>5/2/89</u>
JIP <u>CME 750</u>		COMPLETION DEPTH <u>22.5</u>	SAMPLER
METHOD <u>Hollow Stem Auger</u>	DRILL BIT <u>6 3/8" OD</u>	NO. OF SAMPLES	DIST.
TYPE OF CASING <u>4" Schedule PVC</u>		WATER ELEV.	FIRST
ROD INFORMATION <u>.010" (No. 10) slotted</u>	FROM <u>11</u> TO <u>21</u> FT.	LOGGED BY <u>Bob Wilson</u>	
TYPE OF PACK <u>Colorado #10-#20</u>	FROM <u>8.0</u> TO <u>22.5</u> FT.	CHECKED BY	
<u>Bentonite Pellets</u>	FROM <u>3.5</u> TO <u>8.0</u> FT.		



DESCRIPTION	GRAPHIC LOG				SAMPLES		REMARKS (Drill Rate, Fluid loss, Oder, etc.)
	Lithology	Piezometer Installation	Water Content	Piston Date	Type No.	Recovery Percent (Bore/6 in)	
fine-medium grain sand, wet, moderate-dense (GM)							
Hy clayey gravel - as above...							
clayey gravel grades to a gravelly to occasionally							
clay silty gravel - as above							
clayey Clay - yellow/brown, red, orange/brown, with trace silt, stiff - stiff (CH)							
clay - yellow/brown, orange/ stiff - hard, damp-moist (CL)							

We attempted a
4.5' run with
the sampler from
15.5' to 20 and
got a very poor
sample ~75%
recovery

22238B

ward-Clyde Consultants  PROJECT NAME RMA Test 2 HOLE NO. 36-189

LOCATION <u>Sec. 36-17</u>		ELEVATION AND DATUM	
AGENCY <u>Datum Exploration Inc</u>	DRILLER <u>Russ Parker</u>	DATE STARTED <u>4/18/89</u>	DATE FINISHED <u>5/2/89</u>
EQUIPMENT <u>CME 750</u>	DRILL BIT <u>6 5/8" OD cutter head</u>	COMPLETION DEPTH <u>22.5</u>	SAMPLER
TYPE OF CASING <u>4" Schedule 1e PVC</u>	NO. OF SAMPLES	DIST.	UNDIST. <u>9</u>
PERFORATION <u>.010" (No. 10) Slotted</u>	FROM <u>11</u> TO <u>21</u> FT.	WATER ELEV.	FIRST
TYPE OF PACK <u>Colorado #10-#20</u>	FROM <u>8.0</u> TO <u>22.5</u> FT.	LOGGED BY <u>Bob Wilson</u>	COMPL. <u>24 HRS.</u>
SEAL <u>Bentonite Pellets</u>	FROM <u>3.5</u> TO <u>8.0</u> FT.	CHECKED BY	

DESCRIPTION	GRAPHIC LOG		Water Content	Piezometer Data	SAMPLES				REMARKS (Drill Rate, Fluid loss, Odor, etc.)
	Lithology	Piezometer Installation			Type No	Recon./L	Penetration	Resist. (BBW/6 in)	
<u>silty clay - as above....</u>									

WELL NAME

10" AUGER

Edward-Clyde Consultants

PROJECT NAME Rocky Mountain Arsenal Task 2 HOLE NO. 36-190

1

HOLE LOCATION Sec 36-12		ELEVATION AND DATUM	
DRILLING AGENCY Datum Exploration, Inc	DRILLER Russ Parker	DATE STARTED 4/17/89	DATE FINISHED 4/26/89
DRILL EQUIPMENT CME 750		COMPLETION DEPTH 20 ft	SAMPLER Bob Wilson
DRILLING METHOD Hollow Stem Auger	DRILL BIT 6 5/8" OD C-114 head	NO. OF SAMPLES 9	UNDIST. 9
DIAMETER AND TYPE OF CASING 4" PVC (Schedule 40)		WATER ELEV. FIRST 7.5	COMPL. 6.8' 24 HRS.
DIAMETER OF PERFORATION 2.010" (No. 10) Slotted	FROM 8.25' TO 18.25' FT.	LOGGED BY Bob Wilson	
DIAMETER AND TYPE OF PACK Colorado No. 10	FROM 6.5' TO 20' FT.	CHECKED BY	
TYPE OF SEAL Bentonite Pellets	FROM 3.0' TO 6.5' FT.		

DESCRIPTION	GRAPHIC LOG				SAMPLES			REMARKS (Drill Rate, Fluid loss, Odor, etc.)
	Lithology	Plazometer Installation	Water Content	Piezometer Depth	TYPE NO.	RECORD	Penetration Resist. (Blow/6 in)	
Sand - tan to brown, fine grained, medium to well sorted, loose, dry (SP)								Drill crew: geologist, health and safety Tech in respirators/ compressed air H ₂ N reading 0.4- 0.5 ppm prior to drilling
very silty Clay - firm, brown, with some fine grain sand, low plasticity (CL)								
silty Sand yellow, yellow brown, fine grain, very loose, dry (SP) (SM)								H ₂ N reading 0
at 6.8' soil becomes moist								

LOCATION <u>Sec 36-17</u>		ELEVATION AND DATUM	
AGENCY <u>Datum Exploration Inc</u>	DRILLER <u>Russ Parker</u>	DATE STARTED <u>4/9/89</u>	DATE FINISHED <u>4/26/89</u>
DRILLING EQUIPMENT <u>CME 750</u>		COMPLETION DEPTH <u>20 ft</u>	SAMPLER <u>Rob Wilson</u>
METHOD <u>Hollow Stem Auger</u>	DRILL BIT <u>6 1/8" CD Cutters head</u>	NO. OF SAMPLES	DIST. <u>9</u>
TYPE OF CASING <u>4" Schedule 40 PVC</u>		WATER ELEV. <u>7.5</u>	COMPL. <u>6.8</u> 24 HRS.
PERFORATION <u>.010" (w/10) slotted</u>	FROM <u>8.25</u> TO <u>18.35</u> FT.	LOGGED BY <u>Bob Wilson</u>	
TYPE OF PACK <u>Colorado Nub</u>	FROM <u>6.5</u> TO <u>2.0</u> FT.	CHECKED BY	
SEAL <u>Bentonite Pellets</u>	FROM <u>3</u> TO <u>6.5</u> FT.		

DESCRIPTION	GRAPHIC LOG				SAMPLES		REMARKS (Drill Rate, Fluid loss, Odor, etc.)
	Lithology	Piezometer Installation	Water Content	Piezometer Data	Type No	Recovery Pore Pressure (lb/ft ² / 6 in)	
very silty sand-yellow, yellow brown, fine grain, occasionally grading to slightly clayey silt, with red and black silt inclusions, wet (SP-MC)							H _N μ reading 5ppm 1.0 AB6
very silty sand-orange, yellow orange, fine grain, with occasional fine gray gravel, grades to a sandy silt at times, mod loose-poorly compacted. (SP-SM)							H _N μ reading 1.5ppm The hole was overdrilled with a 10" auger after completion depth was reached. The PVC casing was then set inside the 10" auger
very silty sand-orange, yellow orange, fine grains, with red silt inclusions, trace fine gray gravel @ 19' gravelly sand as above... (SP)							H _N μ Reading 0 over background

BORING LOCATION <u>Sec. 36-17</u>		ELEVATION AND DATUM	
DRILLING AGENCY <u>Datum Exploration Inc</u>	DRILLER	DATE STARTED <u>5/8/89</u>	DATE FINISHED <u>5/11/89</u>
DRILLING EQUIPMENT <u>CME 250</u>		COMPLETION DEPTH <u>40'</u>	SAMPLER <u>3" OD Spts</u> w/ Poly bag 1.250
DRILLING METHOD <u>Hollow Stem Auger</u>	DRILL BIT <u>6-1/2" OD Cutter Head</u>	NO. OF SAMPLES	DIST. <u>16</u>
SIZE AND TYPE OF CASING <u>4" Schedule 40 PVC</u>		WATER ELEV.	FIRST <u>24 HRS.</u>
TYPE OF PERFORATION <u>.010" (No 10) slotted</u>	FROM <u>27.5</u> TO <u>37.5</u> FT.	LOGGED BY <u>Bob Wilson</u>	
SIZE AND TYPE OF PACK <u>Colorado #10-20</u>	FROM <u>21.9</u> TO	CHECKED BY	
TYPE OF SEAL <u>Bentonite Pellets</u>	FROM <u>16</u> TO <u>21.9</u> FT.		

DEPTH (FEET)	DESCRIPTION	GRAPHIC LOG				SAMPLES			REMARKS (Drill Run, Fluid loss, Odor, etc.)
		Lithology	Plazometer Installation	Water Content	Plazometer Data	TYPE NO.	DEPTH (Feet)	DEPTH (in)	
1	silty Sand - yellowish brown, very fine to occasionally fine grain, with roots, dry, loose (OL-SM)								Drillers & Geologist in level C/B Protective clothing H/Nu readings background (0-2 ppm) unless noted
2	silty Sand - as above without roots (SM)								The boring was overdrilled with a 10" auger (10 5/8" cutter head) after the 6" augers were removed. The monitoring well was then installed through the 10" augers
3									
4	silty Sand - yellowish brown, fine-very fine grain, sub rounded, occasional roots, dry, loose (ML-SM)								
5									
6	silty Sand - yellowish brown, very fine to occasional fine grain, sub rounded, loose to mod dense when silt content increases slightly, dry (ML-SM)								
7									



DEPTH (feet)	DESCRIPTION	GRAPHIC LOG			SAMPLES			REMARKS (Drill Rate, Fluid loss, Odor, etc)
		Lithology	Piezometer Installation	Water Content	Planimeter	Date	Type No.	
7								
8	silty sand - orangish brown, yellowish brown, very fine grain, grades to a sandy silt in part, dry, loose - firm as a silt. (ML)							
9								
10	as above, trace dampness							
11								
12								
13	silty sand - yellowish brown, very fine grain, trace tan hard clay inclusions (probable volcanics), dry, loose (ML)							
14								
15	silty sand - as above . . .							
16								

DEPTH (feet)	DESCRIPTION	GRAPHIC LOG				SAMPLES			REMARKS (Drill Rate, Fluid loss, Odr, etc)
		Lithology	Plasma to Insulation	Water Content	Pyrometer Data	Type No.	Depth	Notes	
16									16.3' Denver formation top.
17	Clay (volcanic ash) tan with reddish brown, green, and black inclusions, dry, firm - stiff (CL)								
18	sandy silt - orangeish brown, reddish brown, reddish orange, fine to occasional medium grain sand, trace fine gravel, dry, firm to soft (ML) at 17.5' tan clasts occur								
19	as above . . . , trace moisture with associated organic matter roots, dense - mod dense								
20									
21	sandy silt - as above . . . (ML)								
22	sandy silt - varicolored (well oxidized) trace roots, with reddish very fine to fine grain sand clasts, dry, mod dense (ML - occ CL)								
23	sandy silt - as above, trace fine gravel								
24	gravelly silt - silty gravel - yellowish brown, gray, fine gravel, mod dense dry Intabedded clay (possibly weathered shale) and silt.								
25	Clay - grayish brown, dark greenish gray								

DEPTH (FEET)	DESCRIPTION	GRAPHIC LOG			SAMPLES		REMARKS (Drill Rate, Fluid loss, Odor, etc)
		Lithology	Planimeter Installation	Water Content	Planimeter Depth	TYPE NO. DEPTH (ft) ANALYSIS PULP BLEND (G.M.)	
25	with reddish brown and brown oxidized veins, dry, hard - dense						This claystone is really a weathered shale
26	Shale - grayish brown to greenish gray, occasional brown vug fillings, interbedded with yellowish orange siltstone, dry, hard.						
27							
28	shale as above, trace moisture						
29							
30	shale - greenish gray to grayish brown, with yellowish brown interbedded siltstone, dry, hard						HN reading 2ppm over background
31							
32	shale as above						
33							
34							



DEPTH (FEET)	DESCRIPTION	GRAPHIC LOG		Wells Content	Pneumometer Data	SAMPLES			REMARKS (Drill Rate, Fluid loss, Odor, etc)
		Lithology	Plummer Meter			Type no.	Depth	Depth	
34	shale - grayish brown to greenish gray, occasional banded with dark gray brown shale and yellowish brown silt, dry, hard	[Hand-drawn lithology symbols]	[Hand-drawn Plummer meter symbols]	[Hand-drawn Wells content symbols]	[Hand-drawn Pneumometer data symbols]	[Hand-drawn Sample 1 symbols]	[Hand-drawn Sample 2 symbols]	[Hand-drawn Sample 3 symbols]	
35									
36									
37	shale as above	[Hand-drawn lithology symbols]	[Hand-drawn Plummer meter symbols]	[Hand-drawn Wells content symbols]	[Hand-drawn Pneumometer data symbols]	[Hand-drawn Sample 1 symbols]	[Hand-drawn Sample 2 symbols]	[Hand-drawn Sample 3 symbols]	
38	shale - gray, grayish brown, with interbedded yellow orange silt, hard, dry	[Hand-drawn lithology symbols]	[Hand-drawn Plummer meter symbols]	[Hand-drawn Wells content symbols]	[Hand-drawn Pneumometer data symbols]	[Hand-drawn Sample 1 symbols]	[Hand-drawn Sample 2 symbols]	[Hand-drawn Sample 3 symbols]	No water was detected in the hole while drilling. 16 hours after drilling 1.8' of water was detected in the hole. After overdrilling a water check indicated the hole was dry again.
39									
40	Boring terminated at 40.0'	[Hand-drawn lithology symbols]	[Hand-drawn Plummer meter symbols]	[Hand-drawn Wells content symbols]	[Hand-drawn Pneumometer data symbols]	[Hand-drawn Sample 1 symbols]	[Hand-drawn Sample 2 symbols]	[Hand-drawn Sample 3 symbols]	

DRILLING LOCATION Section 36-17		ELEVATION AND DATUM 5253.68'	
DRILLING AGENCY Datum Exploration Inc		DRILLER Tony Rodriguez	DATE STARTED DATE FINISHED 5/16/89
DRILLING EQUIPMENT CMC 750		COMPLETION DEPTH 65'	SAMPLER 3" OD Splitspec w/ poly bentonite liner
DRILLING METHOD Hollow Stem Auger	DRILL BIT 6" OD Cutter Wood	NO. OF SAMPLES	DIST. UNDIST.
SIZE AND TYPE OF CASING 4" OD Schedule 40 PVC		WATER ELEV. FIRST	COMPL 24 HRS.
TYPE OF PERFORATION 10" (No. 10) slotted		LOGGED BY Bob Wilson	
SIZE AND TYPE OF PACK Colorado No. 10 - #20		CHECKED BY Dave Bufo	
TYPE OF SEAL Bentonite Pellets		FROM 40 TO 45 FT	

DEPTH (FEET)	DESCRIPTION	GRAPHIC LOG				SAMPLES			REMARKS (Drill Run, Fluid loss, Odor, etc.)
		Lithology	Piezometer Installation	Water Content	Piezometer Date	Type No.	Recon./L	Pressure (psf) (ft) (in)	
0	sandy silt - black, dark brown, with roots, damp, loose (OL)								grout
1	clayey silt - dark brown, trace roots, damp, soft-firm (ML)								
2	silty sand - light yellowish brown, with tan silty inclusions, fine-very finegrain, dry, loose-mod dense (SM)								
3	as above ...								
4	as above ...								
5	silty sand - medium yellowish brown, with occasional tan silty inclusions, (probable volcanic ash), dry, mod dense - loose (SM-ML)								
6									

DEPTH	DESCRIPTION	GRAPHIC LOG			SAMPLES			REMARKS (Drill Rate, Fluid loss, Odor, etc.)
		Lithology	Piezometer Installation	Water Content	Parameter Date	Type No.	Depth (ft. & in.)	
7								
8	silty Sand as above...							
9	clay (volcanic ash) - tan, with green and black mineral inclusions, dry, stiff (CL)							
10	Shale - very weathered, brown to dark brown, dry, hard, crumbly							
12	Shale - medium brown to dark brown, with reddish brown silty veins - clasts, dry, hard, blocky, crumbly (very weathered)							
13	Shale - brown to greyish brown, occasional layered with greenish gray shale, dry, hard, blocky, crumbly (very weathered)							
14								
15	Shale as above...							
16								

grout

DEPTH	DESCRIPTION	GRAPHIC LOG			SAMPLES			REMARKS (Drill Rate, Fluid loss, Odor, etc)
		Lithology	Plasma for Analysis	Water Content	Photo Data	Type No	Depth (ft)	
16	Shale - brown to grayish brown, with greenish gray banded layers, dry, hard, crumbly.	[Lithology symbols]	[Plasma symbols]	[Water symbols]	[Photo symbols]	[Sample symbols]	[Sample symbols]	
17		[Lithology symbols]	[Plasma symbols]	[Water symbols]	[Photo symbols]	[Sample symbols]	[Sample symbols]	
18		[Lithology symbols]	[Plasma symbols]	[Water symbols]	[Photo symbols]	[Sample symbols]	[Sample symbols]	
19	Shale as above with trace reddish orange to reddish brown staining in healed fractures, occasional reddish orange siltstone clasts	[Lithology symbols]	[Plasma symbols]	[Water symbols]	[Photo symbols]	[Sample symbols]	[Sample symbols]	
20	Shale - brown, with black inclusions, hard, dry, crumbly.	[Lithology symbols]	[Plasma symbols]	[Water symbols]	[Photo symbols]	[Sample symbols]	[Sample symbols]	
21	Shale - dark to medium brown, with some interbedded yellow brown siltstone, dry, hard, crumbly weathered	[Lithology symbols]	[Plasma symbols]	[Water symbols]	[Photo symbols]	[Sample symbols]	[Sample symbols]	
22		[Lithology symbols]	[Plasma symbols]	[Water symbols]	[Photo symbols]	[Sample symbols]	[Sample symbols]	
23		[Lithology symbols]	[Plasma symbols]	[Water symbols]	[Photo symbols]	[Sample symbols]	[Sample symbols]	
24		[Lithology symbols]	[Plasma symbols]	[Water symbols]	[Photo symbols]	[Sample symbols]	[Sample symbols]	
25	shaley siltstone dark yellowish brown, with some brown	[Lithology symbols]	[Plasma symbols]	[Water symbols]	[Photo symbols]	[Sample symbols]	[Sample symbols]	

fract

DEPTH	DESCRIPTION	GRAPHIC LOG				SAMPLES			REMARKS (Drill Rate, Fluid loss, Odor, etc)
		Lithology	Plasma for analysis	Moist Content	Porosity Data	Type No.	Recon. To Point Blow (ft)		
25	interbedded shale, tr fine grain sand, dry, dense-very dense, mica inclusions, weathered								
25-25.9'	sandy siltstone dark yellow brown, dry, dense, breaks into plates in part.								
26	siltstone grading to a shale								
27	shale - dark brown, clean, trace fine grain silty sand layers veins which have a slight trace of dampness, hard, dry								
28									Refusal drilling @ 28'. Pull sampler and drill with auger only.
30									
31	sample from unknown depth (probably from about 30') Sandstone - yellowish brown to tan, fine grain and medium to coarse grain (possible bimodal deposition), abundant dark mineral inclusions, very tight, very dense, dry								The sample came up the outside of the auger. The auger had about 2.5' of this sandstone as a plug
32									Solid stem augers were used from 32.5 to completion depth
33									
34									



DEPTH FEET	DESCRIPTION	GRAPHIC LOG				SAMPLES			REMARKS (Drill Rate, Fluid loss, Odor, etc)
		Lithology	Piezometer Installation	Water Content	Piezometer Date	Type No.	Depth Feet	Depth Blow gals	
2	Shale: dark brown, clean, hard, dry, very weathered								
35	zs z bone								
6									
6									
7									
39	zs z bone								
10									
11									
12									
43									

grout

Bentonite Seal



DEPTH (ft)	DESCRIPTION	GRAPHIC LOG				SAMPLES			REMARKS (Drill Rate, Fluid loss, Odor, etc)
		Lithology	Piezometer Installation	Water Content	Piezometer Date	Type No.	Spec. #	Penetration Resist. Blow (6 in)	
44	25 2 bone	[Hatched pattern]	[Hatched pattern]						Bentonite seal
15		[Dotted pattern]	[Dotted pattern]						
16		[Dotted pattern]	[Dotted pattern]						sand pack
4	Shale/claystone	[Dotted pattern]	[Dotted pattern]						
48		[Dotted pattern]	[Dotted pattern]						
49		[Dotted pattern]	[Dotted pattern]						
50	25 2 bone	[Hatched pattern]	[Hatched pattern]						
51		[Dotted pattern]	[Dotted pattern]						
52		[Dotted pattern]	[Dotted pattern]						





DEPTH (ft)	DESCRIPTION	GRAPHIC LOG			SAMPLES			REMARKS (Drill Rate, Fluid loss, Odor, etc)
		Lithology	Piezometer Installation	Water Content	Piezometer Date	Type No.	Spec. (1) Pres. Resist. Blow (5 ft)	
53	25 2 bones	[Lithology symbols]	[Piezometer symbols]	[Water Content symbols]	[Piezometer Date symbols]	[Type No. symbols]	[Spec. symbols]	↑ 722d pves 52875 ↓
54		[Lithology symbols]	[Piezometer symbols]	[Water Content symbols]	[Piezometer Date symbols]	[Type No. symbols]	[Spec. symbols]	
55		[Lithology symbols]	[Piezometer symbols]	[Water Content symbols]	[Piezometer Date symbols]	[Type No. symbols]	[Spec. symbols]	
56	Weathered Shale / claystone	[Lithology symbols]	[Piezometer symbols]	[Water Content symbols]	[Piezometer Date symbols]	[Type No. symbols]	[Spec. symbols]	
57		[Lithology symbols]	[Piezometer symbols]	[Water Content symbols]	[Piezometer Date symbols]	[Type No. symbols]	[Spec. symbols]	
58		[Lithology symbols]	[Piezometer symbols]	[Water Content symbols]	[Piezometer Date symbols]	[Type No. symbols]	[Spec. symbols]	
59		[Lithology symbols]	[Piezometer symbols]	[Water Content symbols]	[Piezometer Date symbols]	[Type No. symbols]	[Spec. symbols]	
60	25 2 bones	[Lithology symbols]	[Piezometer symbols]	[Water Content symbols]	[Piezometer Date symbols]	[Type No. symbols]	[Spec. symbols]	
61		[Lithology symbols]	[Piezometer symbols]	[Water Content symbols]	[Piezometer Date symbols]	[Type No. symbols]	[Spec. symbols]	

DESCRIPTION	GRAPHIC LOG		Water Content	Phenomena	Dens	SAMPLES			REMARKS (Drill Rate, Fluid loss, Odor, etc)
	Lithology	Plastimeter				Type No.	Depth (ft)	Weight (lb)	
<p>162 2s 2binc</p> <p>TD</p>									<p>screen</p> <p>sand pack</p>

Woodward-Clyde Consultants PROJECT NAME RMA task 2 HOLE NO. 36193

DRILLING LOCATION <u>SECTION 36</u>		ELEVATION AND DATUM	
DRILLING AGENCY <u>Datum Exploration Inc</u>	DRILLER <u>Bob Hollinger</u>	DATE STARTED <u>5-16-89</u>	DATE FINISHED <u>5-17-89</u>
DRILLING EQUIPMENT <u>CME 55</u>		COMPLETION DEPTH <u>19.0'</u>	SAMPLER <u>3" O.D. w/ polybutyrate liners</u>
DRILLING METHOD <u>Hollow stem auger</u>	DRILL BIT <u>6 5/8" cutter head</u>	NO. OF SAMPLES	DIST.
SIZE AND TYPE OF CASING <u>4" schedule 40 PVC</u>		WATER ELEV.	FIRST
TYPE OF PERFORATION <u>.010" (No. 10) slotted</u>	FROM <u>6.9</u> TO <u>15.7</u> FT.	LOGGED BY <u>STEWAN E. MORRISSETTE</u>	
SIZE AND TYPE OF SAND <u>Chico #10-#20</u>	FROM <u>5.5</u> TO <u>19.0</u> FT.	CHECKED BY	
TYPE OF SEAL <u>Bentonite pellets</u>	FROM <u>0</u> TO <u>3.5</u> FT.		

DEPTH (FEET)	DESCRIPTION	GRAPHIC LOG			SAMPLES		REMARKS (Drill Rate, Fluid loss, Odor, etc.)
		Lithology	Piezometer Installation	Water Control	Piezometer Date	Type No.	
0	SILTY CLAY, firm-stiff, low-plastic, organic, dusky yellowish-brown (10 yr 3/2), (ci), wbt, roots	[Pattern]					LEGEND:  - Cement/bentonite grout  - Bentonite pellets
1	SILTY SAND, loose, fine-grained, well-sorted, subangular, dark yellowish-brown (10 yr 1/2 munsell), (sm), wet, roots	[Pattern]					
1.2	Color changes to moderate yellowish-brown (10 yr 5/4 munsell), no roots	[Pattern]					
3		[Pattern]					
4		[Pattern]					
5		[Pattern]					
3.5	Some lenses of grayish-orange (10 yr 7/4 munsell) SILTY SAND.	[Pattern]					





DEPTH (FEET)	DESCRIPTION	GRAPHIC LOG		Water Content	Pigmentary Data	SAMPLES		REMARKS (Drill Rate, Fluid loss, Odor, etc)
		Lithology	Plasticity Index			Type No.	Depth (ft)	
8								
10	material becomes wetter							
11						3" polybut grade	1.5 feet	Water level 13 days AD ▼ Water level 6 days AD ▼
15								
16	SILTY SAND, loose, fine grained, well sorted, sub angular, grayish-brown (5 yr 3/2 munsell), very wet (sm) with lenses of pale orange (10 yr 2 1/2 munsell), SILTY CLAY which are 2-3" thick							



DEPTH (ft)	DESCRIPTION	GRAPHIC LOG		Water Content	Moisture Defn	SAMPLES			REMARKS (Drill Rate, Fluid loss, Odor, etc)
		Lithology	Piezometer Installation			Type No.	Flow (cc)	Permeability (cm/sec)	
6	SILTY SAND, loose, fine-grained, well-sorted, subangular, grayish-brown (5 yr 2/2 munsell), very wet (sm) with lenses of pale orange (10 yr 8/2 mm.), SILTY CLAY which are 2"-3" thick	[Symbolic representation of silty sand]	Piezometer installed in hole cased in from 17.3' to 19.0'						
7		[Symbolic representation of silty sand]							
8		[Symbolic representation of silty sand]							
19		CLAYSTONE, hard, dusky brown (5 yr 2/2 munsell) CL		[Symbolic representation of claystone]					
		bottom of boring at 19.0'							
7									
1									
2									



HOLE LOCATION <u>SECTION 34</u>		ELEVATION AND DATUM	
AGENCY <u>DATUM EXPLOSION INC</u>	DRILLER <u>Bob Hillinger</u>	DATE STARTED <u>6-15-89</u>	DATE FINISHED <u>6-16-89</u>
EQUIPMENT <u>CME 55 / 6" hollow stem augers</u>		COMPLETION DEPTH <u>28.0'</u>	SAMPLES <u>3" I.D. polybutyrate liners</u>
LOGGING METHOD <u>hollow stem augers</u>	DRILL BIT <u>6 5/8" cutting head</u>	NO. OF SAMPLES	DIST. <u>3</u>
TYPE OF CASING <u>4" I.D. schedule 40 PVC</u>		WATER ELEV.	FIRST <u>16.8'</u> COMPL. <u>124 HRS.</u>
PERFORATION <u>#10 slotted</u>	FROM <u>23.0</u> TO <u>14.2</u> FT.	LOGGED BY	CHECKED BY
TYPE OF PACK <u>#10-#20 bitumens sand</u>	FROM <u>28.0</u> TO <u>9.0</u> FT.	<u>STEVEN E. MORLISSETTE</u>	
SEAL <u>bentonite pellets</u>	FROM <u>9.0</u> TO <u>4.0</u> FT.		

DESCRIPTION	GRAPHIC LOG		WATER CONTENT	PLISSAGE DATE	SAMPLES		REMARKS (Drill Run, Fluid loss, Odor, etc.)
	Lithology	Plasticizer Installation			TYPE NO.	RECEIVED DATE (MM/DD/YY)	
SILTY SAND, loose, fine-grained, well sorted, subangular, dark yellowish-brown (10 yr 4/2 munsell), slightly wet (Sm), with roots							NOTE: UPON READING THE HOLE WITH THE 10" AUGERS AN ARTIFICIAL SHELL (SPENT) WAS OBSERVED TO THE SURFACE FROM A DEPTH OF 2'-3".  - Cement/bentonite grout  - bentonite pellets
Very light gray (NB), with the consistency of silty clay (concrete dust?)	?						
SILTY SAND, loose, fine-grained, well sorted, subangular, moderate yellowish-brown (10 yr 5/4 munsell), slightly wet (Sm)							
		4" I.D. PVC well casing				3" polybutyrate	
		INCREASED SPACING				3" polybutyrate	
		4" I.D. PVC well casing					



ELEVATION	DESCRIPTION	GRAPHIC LOG				SAMPLES			REMARKS (Drill Rate, Fluid loss, Odor, etc)
		Lithology	Planimeter Scale/Notes	Water Content	PH Temperature Date	Type No.	Depth (ft)	Particle Size (mm)	
17	SAME AS ABOVE								
18									
17									
10									
12									
13									
14									
15									
16									

4" I.D. PVC well casing

Fractured
Zone

material becomes
much wetter at
a depth of approx.
12.5 feet.

Water level 21 hrs. AD



DEPTH (ft)	DESCRIPTION	GRAPHIC LOG			Water Content	Plasticity Index	Date	SAMPLES			REMARKS (Drill Rate, Fluid loss, Odor, etc)
		Lithology	Plasticity Index	Plasticity Index				Type No.	Recon. No.	Recon. No.	
16	Same as above										
17											▼ water level ATD
18											
19											
20	color changes to a moderate brown (5 yr 3/4 munsell)										
21											
22	SANDY SILTY CLAY, firm-stiff, pale yellowish-brown (10 yr 6/2 munsell), wet with gravel sized inclusions of dusky yellowish-brown (10 yr 7/2 munsell) weathered shale/claystone "bedrock"										
23											
24											
25											

3" polybutyrate

STAINLESS STEEL CENTRALIZER WAS INSTALLED IN THE CENTER OF THE SCREEN AREA.

Driller notes that material becomes much stiffer from 23 feet downward.

DEPTH (ft)	DESCRIPTION	GRAPHIC LOG		Water Content	Piezometer Data	SAMPLES		REMARKS (Drill Rate, Fluid loss, Odor, etc)
		Lithology	Piezometer Installation			Type No.	Depth (ft) / Diameter (in.)	
25	SAME AS ABOVE							
26								
27	SILTY CLAY, very stiff, low-plastic, dusky brown (5 yr 2/2 munsell), slightly wet (CL), blocky "WEATHERED BEDROCK" (SHALE or CLAYSTONE)							
28	bottom of boring at 28.0 ft.							
30								
31								
32								
33								
34								

DRILLING LOCATION <u>M-1 Ponds</u>		ELEVATION AND DATUM	
DRILLING AGENCY <u>Datum Exploration Inc.</u>		DRILLER <u>B.O. Hollinger</u>	DATE STARTED <u>5-11-89</u> / <u>5-12-89</u>
DRILLING EQUIPMENT <u>CME 55</u>		COMPLETION DEPTH <u>18.75'</u>	SAMPLER <u>3" O.D. SPLIT SPONS / MOUNTY RATE</u>
DRILLING METHOD <u>Hollow Stem Auger</u>		DRILL BIT <u>6 5/8" dual hand</u>	NO. OF SAMPLES
SIZE AND TYPE OF CASING <u>4" schedule 40 PVC</u>		WATER ELEV. <u>FIRST 11.5'</u>	DIST. <u>UNDIST.</u>
TYPE OF PERFORMANCE <u>0.010" (No. 10) Slotted</u>		FROM <u>7.5'</u> TO <u>16.3'</u>	LOGGED BY <u>STEVEN E. MORRISSETTE</u>
SIZE AND TYPE OF PACK <u>SAND / Colorado #10-#20</u>		FROM <u>6.0'</u> TO <u>18.0'</u>	CHECKED BY
TYPE OF SEAL <u>Bentonite Pellets</u>		FROM <u>3.0'</u> TO <u>6.0'</u>	24 HRS. <u>6.6</u>
		FROM <u>18.0'</u> TO <u>18.75'</u>	

DEPTH (FEET)	DESCRIPTION	GRAPHIC LOG			SAMPLES			REMARKS (Drill Rate, Fluid loss, Odor, etc.)
		Lithology	Piezometer Installation	Water Content	Piezometer Date	Type No.	Depth (ft.)	
1	SILTY SAND, loose, fine-grained, well-sorted, subangular, moderate yellowish-brown (10 yr S/4 munsell), slightly wet (Sm)							
2								
3								
4								
5	SANDY SILTY CLAY, firm, low-plastic, dusky brown (5 yr 2/2 munsell), very wet with fine-grained, well sorted, subangular sand (CL)							
6	SILTY SAND, loose, fine-grained, well sorted, subangular, moderate brown (5 yr 3/4 munsell), ooey wet (Sm)							
7								

LEGEND:
 - Cement/Bentonite grout
 - Bentonite pellets

Note: Sample tube (6") taken from the 2.5-3.0 foot interval.

Water level
 20hrs. AD



DEPTH (FEET)	DESCRIPTION	GRAPHIC LOG		Water Content	Plasticity Index	Liquid Limit	Shrinkage (%)	SAMPLES		REMARKS (Drill Rate, Fluid loss, Odor, etc)
		Lithology	Plasticity Index					Type No.	Depth (ft)	
7	color changes to moderate yellowish-brown (10 yr 5/4 munsell)..	[Lithology pattern]	[Plasticity Index pattern]	[Water Content pattern]	[Plasticity Index pattern]	[Liquid Limit pattern]	[Shrinkage pattern]	3" polybutyrate	2.0 feet	← DEPTH OF SLOTTED SECTION BELOW GL. (7.5 feet) (top)
8										
9	SILTY SAND, loose, fine-grained, well sorted, subangular, moderate yellowish-brown (10 yr 5/4 munsell), very wet (sm) with 2"-3" layers of yellowish-gray (5 yr 8/1 munsell) to very light-gray (N8 munsell) soft silty clay material	[Lithology pattern]	[Plasticity Index pattern]	[Water Content pattern]	[Plasticity Index pattern]	[Liquid Limit pattern]	[Shrinkage pattern]			
12										
13	SILTY SAND, loose, fine-med. grained, well-sorted, subangular, moderate brown (5 yr 3/4 munsell), very wet (sm)	[Lithology pattern]	[Plasticity Index pattern]	[Water Content pattern]	[Plasticity Index pattern]	[Liquid Limit pattern]	[Shrinkage pattern]			
14										
15		[Lithology pattern]	[Plasticity Index pattern]	[Water Content pattern]	[Plasticity Index pattern]	[Liquid Limit pattern]	[Shrinkage pattern]			
16										



DEPTH (FEET)	DESCRIPTION	GRAPHIC LOG		Water Content	Pig zone by Date	SAMPLES			REMARKS (Drill Rate, Fluid loss, Odor, etc)
		Lithology	Plazama by size to label box			Type No.	Recon. #	Penetration Tester Blow (6 in)	
16	SILTY SAND, loose, fine-medium grained, well-sorted, subangular, moderate brown (5 YR 3/4 munsell), very wet (sm)								← DEPTH OF SUTTED SECTION BELOW G.L. (16.3 feet) (b.t.)
17	SILTSTONE, hard, medium gray (N5 munsell), with some coarse grained sand and gravel inclusions. Upper foot is fractured with SILTY SAND matrix.								
18									
19	bottom of boring at 18.75'								
20									
21									
22									
23									
24									
25									



DEPTH (FEET)	DESCRIPTION	GRAPHIC LOG				SAMPLES			REMARKS (Drill Rate, Fluid loss, Odor, etc)
		Lithology	Piezometer Installation	Water Content	Piezometer Date	Type No.	Recon. #	Penetration Resist Blow (6 in)	
19	same as above								
20									
21									
22	bottom of boring @ 22.0 ft.								
23									
24									
25									
26									
27									
28									

3" poly buty.
1.0 feet

Note: Soil in sampler tube from 20.9 ft to 22.0 ft is saturated.

Note: bottom of sampler shoe had free water in it at a depth of 22.0'.

BORING LOCATION <u>SECTION 36-17N anomaly area A</u>		ELEVATION AND DATUM <u>5250.3</u>	
DRILLING AGENCY <u>DATUM EXPLORATION</u>	DRILLER <u>B. Hollinger</u>	DATE STARTED <u>5-23-89</u>	DATE FINISHED <u>5-24-89</u>
DRILLING EQUIPMENT <u>CME 55 / 6" hollow stem auger</u>	COMPLETION DEPTH <u>70.0 ft.</u>	SAMPLER <u>3" OB split stem liners</u>	
DRILLING METHOD <u>Hollow stem augers</u>	DRILL BIT <u>6 5/8" roller</u>	NO. OF SAMPLES	DIST. <u>1</u>
SIZE AND TYPE OF CASING	WATER ELEV. <u>19.5</u>	FIRST	COMPL <u>24 HRS.</u>
TYPE OF PERFORATION	FROM	TO	FT.
SIZE AND TYPE OF PACK	FROM	TO	FT.
TYPE OF SEAL	FROM	TO	FT.
LOGGED BY <u>STEVEN E. MORRISSETTE</u>		CHECKED BY	

DEPTH (FEET)	DESCRIPTION	GRAPHIC LOG				SAMPLES				REMARKS (Drill Rate, Fluid loss, Odor, etc.)
		Lithology	Plazometer Installation	Water Content	Piston and Data	Type No.	Recovery	Particle Size (mm) (6 in.)		
3.0	boring begins at a depth of 3.5! Hole has 18" pvc casing from the surface to depth of 3.5 feet.								See trench log #2 for soil ID. above 3.5 feet.	
4	SILTY SAND, loose, fine-grained, well sorted, subangular, moderate yellowish-brown (18 yr S/4 mun.), slightly wet (sm)								Note: Bob Hollinger dropped sampler approx. 2.5 ft. into soil. We believe this plugged the tip and caused only 50% recovery on the first 5.0 ft run.	
5										
6										
7										
8										
9	some small lenses (1"-2") of pale yellowish-brown (10 yr 6/2) discoloration appear.									
10										



DEPTH (FEET)	DESCRIPTION	GRAPHIC LOG				SAMPLES			REMARKS (Drill Rate, Fluid loss, Odor, etc)
		Lithology	Plastimeter Instalab/In	Water Content	Plastimeter Dane	Type No.	Moisture Ratio (Flow @ 100° F)		
10	same as above								
11									
12									
13									
14									
15	material becomes much wetter.								
16									
17									
18									
19	Same as above with lenses (2"-3") of SILTY CLAY, soft-firm, low plastic, very pale orange (10 yr 5/2) to grayish-orange (10 yr 7/4), very wet (CL)								



FEET DEPTH	DESCRIPTION	GRAPHIC LOG			SAMPLES			REMARKS (Drill Rate, Fluid loss, Odor, etc)
		Lithology	Piezometer Installation	Water Content	Penetration Data	Type No.	Number of Blows (S.N.)	
19	same as above					3" polybuck.	1.0 feet	Some free water in the bottom . 5 feet of sampler.
20	bottom of boring at 20.0ft							
21								
22								
23								
24								
25								
26								
27								
28								

Woodward-Clyde Consultants

PROJECT NAME Pack Mountain Arsenal Task 2 HOLE NO. 001

WCC-1

BORING LOCATION <u>M-1 Ponds</u>		ELEVATION AND DATUM <u>5264.0</u>	
DRILLING AGENCY <u>Datum Exploration Inc</u>	DRILLER <u>Russ Parker</u>	DATE STARTED <u>5/24/89</u>	DATE FINISHED
DRILLING EQUIPMENT <u>CME 250</u>		COMPLETION DEPTH <u>19.2</u>	SAMPLER <u>2" OD Split Spoon w/ polybuterate liners</u>
DRILLING METHOD <u>Hollow Stem Auger</u>	DRILL BIT <u>6 3/8" 60 Cutter Head</u>	NO. OF SAMPLES	DIST. <u>3</u>
SIZE AND TYPE OF CASING		WATER ELEV. <u>7.0</u>	COMPL. <u>NA</u> 24 HRS <u>NA</u>
TYPE OF PERFORATION	FROM TO FT.	LOGGED BY <u>Bob Wilson</u>	CHECKED BY
SIZE AND TYPE OF PACK	FROM TO FT.		
TYPE OF SEAL	FROM TO FT.		

DEPTH (FEET)	DESCRIPTION	GRAPHIC LOG			SAMPLES			REMARKS (Drill Rate, Fluid loss, Odor, etc.)
		Lithology	Piezometer Installation	Water Content	Piezometer Date	Type No.	Number of Samples (8 1/2" x 6 in)	
0	Silty Sand - yellowish brown to yellowish gray, very fine to occasional fine grain, with pebbles, dry, mod dense (SM-ML)	[Vertical lines]						
1	Silty sand - as above without pebbles, damp, loose-mod dense (ML)	[Diagonal lines]						
2		[Diagonal lines]						
3		[Diagonal lines]						
4	as above....	[Diagonal lines]						
5	clayey silt - dark brown, stiff, damp. (ML)	[Diagonal lines]						
6		[Diagonal lines]						
7		[Diagonal lines]						water level from moisture on sampled

PROJECT NO. 22238B

SHEET 1 OF 2

LOCATION	<u>Sec 36-17</u>		ELEVATION AND DATUM		
AGENCY	<u>Datum Exploration Inc</u>	DRILLER	<u>Russ Parker</u>		
DRILLING EQUIPMENT	<u>CME 750</u>	DATE STARTED	<u>4/19/89</u>	DATE FINISHED	<u>4/26/89</u>
DRILLING METHOD	<u>Hollow Stem Auger</u>	COMPLETION DEPTH	<u>20 ft</u>	SAMPLER	<u>Bob Wilson</u>
AND TYPE OF CASING	<u>4" Schedule 40 PVC</u>	NO. OF SAMPLES	<u>9</u>	DIST.	<u>9</u>
TYPE OF PERFORATION	<u>.010" (No 10) slotted</u>	DRILL BIT	<u>6 5/8" OD cutter head</u>	WATER ELEV.	<u>7.5</u>
AND TYPE OF PACK	<u>Colorado No 10</u>	FROM	<u>8.25</u>	TO	<u>18.25</u> FT.
TYPE OF SEAL	<u>Bentonite Pellets</u>	FROM	<u>6.5</u>	TO	<u>20</u> FT.
		FROM	<u>3.0</u>	TO	<u>6.5</u> FT.
		LOGGED BY	<u>Bob Wilson</u>		
		CHECKED BY			

DEPTH	DESCRIPTION	GRAPHIC LOG				SAMPLES				REMARKS (Drill Run, Fluid loss, Oder, etc.)
		Lithology	Phenometer Installation	Water Content	Piston Data	TYPE NO	RECORD	Positive Reading (lb/ft ³ & in)		
0	at 7.5' soil becomes wet									
1	black silty inclusions									1.0 A.B.G.
2	silty sand as above...									
3										
4										
5	silty sand - yellow, fine - very fine grain, well sorted, wet (SP) - ML									Free water encountered @ 10'
6										HN ₂ reading 0 over background
7										
8										
9	silty sand - yellow, very fine to fine grain, well sorted, moderately loose, with red + black clayey silt inclusions, wet (SP)									1.0 A.B.G.
10										
11										
12										
13										
14										
15										
16										
17										
18										
19										
20										



RFC

WCC-1

DEPTH (ft)	DESCRIPTION	GRAPHIC LOG			SAMPLES			REMARKS (Drill Rate, Fluid loss, Odor, etc)
		Lithology	Pneumometer Installed	Water Content	Proportion Dike	Type No.	Depth (ft)	
7	clayey silt - dark brown, stiff, damp.							
8								
9	clayey silt (volcanic ash) - tan, cream, trace green and black mineral inclusions, dry-damp (CH)							
10	Boring terminated at 10.2 ft.							Hole grouted to surface

Kfe

WCC-2

Woodward-Clyde Consultants PROJECT NAME RMA TASK NO. 2 HOLE NO. 21202

BIRING LOCATION M-1 POND AREA, BORING LOCATION 01002		ELEVATION AND DATUM 5263.4	
DRILLING AGENCY DATUM EXPLORATION		DRILLER R. PARKER	
EQUIPMENT CME-750		DATE STARTED 6-8-89 / 6-8-89	
METHOD 6" DIA. H.S.A.		COMPLETION DEPTH 10.0 FT.	
DRILL BIT 65/24		NO. OF SAMPLES	
CUTTING HEAD		DIST. 4	
WATER ELEV.		FIRST N/A	
COMPL		24 HRS.	
LOGGED BY KLAAS DOEDEN		CHECKED BY.	

DEPTH	DESCRIPTION	GRAPHIC LOG				SAMPLES			REMARKS (Drill Rate, Fluid loss, Odor, etc.)
		Lithology	Plasticity or consistency	Water Content	Moisture Ratio	Type No.	Depth (ft)	Depth (in)	
0 - 10	LOOSE, NON-PLASTIC, DRY, BROWN TO REDDISH-BROWN, WELL SORTED, SANDY SILT WITH SOME CLAY.	[Dotted pattern]	USC	ML	ML	3 1/2"	3 1/2"	3 1/2"	BORING ADVANCED WITH 6" DIA. H.S.A. WITH 6 5/8" DIA. CUTTING HEAD. NO WATER DETECTED A.T.D.
10 - 15	BECOMING CLAYEY SILT WITH TRACE OF FINE SAND.	[Dotted pattern]	USC	ML	ML	3 1/2"	3 1/2"	3 1/2"	
15 - 20	FIRM TO SOFT, LOW PLASTIC, WELL SORTED, BROWN TO REDDISH-BROWN, VERY SILTY CLAY WITH TRACE OF SAND	[Dotted pattern]	USC	CL	CL	3 1/2"	3 1/2"	3 1/2"	



DEPTH (FEET)	DESCRIPTION	GRAPHIC LOG				SAMPLES				REMARKS (Drill Rate, Fluid loss, Odor, etc)
		Lithology	Plasticity Description	Moisture Content	Penetration Data	Type No.	Number	Depth Start	Depth End	
7	FIRM TO SOFT, LOW PLASTIC, WELL SORTED, BROWN TO REDDISH BROWN, VERY SILTY CLAY WITH TRACE OF SAND BECOMING LT. BROWN.	----	CL	W P	----					
8	BECOMING BROWN TO REDDISH BROWN	----		W P	----					
9		----			----					
10		----			----					BOTTOM OF BORING 10.0 FT. BORING BACK-FILL TO GROUND SURFACE WITH GROUT

BORING LOCATION <u>M-1 pond area</u>		ELEVATION AND DATUM <u>5261.6</u>	
DRILLING AGENCY <u>Datum Exploration Inc.</u>		DRILLER <u>T. Ludwig</u>	
DRILLING EQUIPMENT <u>CME 750</u>		DATE STARTED <u>5-30-89</u>	
DRILLING METHOD <u>6" hollow stem</u>		DATE FINISHED	
SIZE AND TYPE OF CASING		COMPLETION DEPTH <u>10.5</u>	
TYPE OF PERFORATION		SAMPLER <u>3" I.D. Poly</u>	
SIZE AND TYPE OF PACK		NO. OF SAMPLES	
TYPE OF SEAL		DIST. <u>3</u>	
		UNDIST. <u>3</u>	
		WATER ELEV. <u>6.5'</u>	
		FIRST <u>6.5'</u>	
		COMPL. <u>6.5'</u>	
		24 HRS. <u>N/A</u>	
		LOGGED BY <u>STEVEN E. MORRISSETTE</u>	
		CHECKED BY	

DEPTH (FEET)	DESCRIPTION	GRAPHIC LOG		WATER CONTENT	PLASTICITY INDEX	SAMPLES			REMARKS (Drill Run, Fluid loss, Odor, etc)
		Lithology	Plasticity			TYPE NO.	REMARKS	DEPTH (ft)	
0	SILTY SAND, loose, fine-grained, well-sorted, sub-angular, moderate brown (5yr 3/4 munsell from 0.0'-0.4'), moderate yellowish-brown (10 yr 5/4 munsell from 0.4' below), slightly wet, (5m)	[Lithology column]	[Plasticity column]	[Water Content column]	[Plasticity Index column]				Roots from 0.0'-0.4' Note: We hit a hard object at 1.5 feet. We believe it was just a chunk of concrete or a rock and continue drilling.
1									
2									
2	becomes slightly wetter at 2.2'								
3	colour change to dark yellowish-brown (10 yr 4 1/2 munsell) at a depth of 3.0'								
4									
5									
6									
7	SILTY SAND, same as above with some thin lenses of very pale orange (10 yr 8 1/2 munsell) silty clay material								soil is saturated from 6.5' to bottom of boring



DEPTH FEET	DESCRIPTION	GRAPHIC LOG				Water Content	Moisture Ratio	Date	SAMPLES				REMARKS (Drill Rate, Fluid loss, Odor, etc)
		Lithology	Plasticity Index	Flow Index	Shrinkage Value				Type No.	Sec. 1	Sec. 2	Sec. 3	
7	Same as above												
8	SILTY SAND, loose, fine-grained, well-sorted, subangular, moderate yellowish-brown (10 yr 5/4 mm.), very wet, (sm)												
9													
10													
	bottom of boring at 10.5 feet												
11													boring grouted immediately after completion
12													
13													
14													
15													
16													

BORING LOCATION <u>M-1. pond area</u>		ELEVATION AND DATUM <u>5262.1</u>	
DRILLING AGENCY <u>DATUM EXPLORATION INC.</u> DRILLER <u>Russ Parker</u>		DATE STARTED <u>5-30-89</u>	
DRILLING EQUIPMENT <u>CME 750</u>		DATE FINISHED	
DRILLING METHOD <u>6" hollow stem</u> DRILL BIT <u>6 5/8" roller</u>		COMPLETION DEPTH <u>10.5'</u> SAMPLER <u>3" I.D. poly body</u>	
TYPE OF CASING		NO. OF SAMPLES	
TYPE OF PERFORATION		DIST.	
TYPE OF SEAL		UNDIST. <u>3</u>	
TYPE OF PERFORATION		WATER ELEV.	
TYPE OF SEAL		FIRST <u>N/A</u> COMPL. <u>24 HRS.</u>	
TYPE OF PERFORATION		LOGGED BY <u>STEVEN E. MORRISSETTE</u>	
TYPE OF SEAL		CHECKED BY	

DEPTH (FEET)	DESCRIPTION	GRAPHIC LOG				SAMPLES				REMARKS (Drill Run, Fluid loss, Odor, etc.)	
		Lithology	Piezometer Installation	Water Content	Piezometer Date	Type No.	Recon. No.	Penet. Resist. (Blow/6 in)			
0	<p>SILTY SAND, loose, fine-grained, well-sorted, sub-angular, moderate yellowish-brown (10 yr s/4 mussett), dry (sm)</p> <p>becomes slightly wet at a depth of 3.8 feet.</p>	[Lithology Column]	[Piezometer Column]	[Water Content Column]	[Piezometer Date Column]					<p>upper .6 feet has roots.</p>	
1											
2											
3											
4											
5											
6											
7											

DEPTH (ft)	DESCRIPTION	GRAPHIC LOG				SAMPLES			REMARKS (Drill Rate, Fluid loss, Odor, etc)
		Lithology	Planimeter Correction	Water Content	Moisture Dens.	Type No.	Depth of Sample (ft)	Weight (lb)	
7	Same as above								
8	Same as above except color changes to pale yellowish-brown (10 yr 6/2 musell) with thin lenses (.5" to 1.0") of very pale orange (10 yr 8/2) and grayish-orange (10 yr 2/4) silty CLAY (CL)								
9									
10									
10.5	bottom of boring at 10.5 feet								
11									boring was grouted immed. after completion.
12									
13									
14									
15									
16									

3" p.c./y.b.c.k.

BORING LOCATION <u>M-1 pond area</u>		ELEVATION AND DATUM <u>5263.5</u>	
DRILLING AGENCY <u>Datum Exploration Inc.</u> DRILLER <u>T. Rodriguez</u>		DATE STARTED <u>5-25-89</u> / DATE FINISHED <u>5-25-89</u>	
DRILLING EQUIPMENT <u>CME 750</u>		COMPLETION DEPTH <u>8.5 ft.</u>	SAMPLER <u>3" I.D. P.I.P.</u>
DRILLING METHOD <u>6" hollow stem</u>		DRILL BIT <u>6 5/8" cutting</u>	NO. OF SAMPLES: DIST. <u>4</u> UNDIST. <u>4</u>
SIZE AND TYPE OF CASING		WATER ELEV. <u>7.4'</u>	COMPL. <u>24 HRS.</u>
TYPE OF PERFORATION		LOGGED BY <u>STEVEN E. MORRISSETTE</u>	
TYPE OF SEAL		CHECKED BY	

DEPTH (FEET)	DESCRIPTION	GRAPHIC LOG				SAMPLES			REMARKS (Drill Run, Fluid loss, Odor, etc.)
		Lithology	Plasometer Indication	Water Content	Plasticity Data	Type No.	Recon.	Penetration Resistance (Blow/6 in)	
0	<p>SILTY SAND, loose, fine-grained, well-sorted, sub-angular, dark yellowish-brown (10 yr 4 1/2 munsell), slightly wet, (SM)</p> <p>color changes to very pale orange at (10 yr 8/2) depth of 1.5'-1.7'</p> <p>color changes to moderate yellowish-brown (10 yr 5/4) at 1.7'-1.9'</p>	[Hand-drawn lithology pattern]	[Hand-drawn plasometer pattern]	[Hand-drawn water content pattern]	[Hand-drawn plasticity pattern]	3" polybody.			
1						3" polybody.			
2						3" polybody.			
3	color change to dark yellowish-brown (10 yr 4 1/2 munsell) at a depth of 3.0 feet.	[Hand-drawn lithology pattern]	[Hand-drawn plasometer pattern]	[Hand-drawn water content pattern]	[Hand-drawn plasticity pattern]	3" polybody.			
4		[Hand-drawn lithology pattern]	[Hand-drawn plasometer pattern]	[Hand-drawn water content pattern]	[Hand-drawn plasticity pattern]	3" polybody.			
5		[Hand-drawn lithology pattern]	[Hand-drawn plasometer pattern]	[Hand-drawn water content pattern]	[Hand-drawn plasticity pattern]	3" polybody.			
6	SILTY CLAY, firm-Stiff, low-plastic, dusky yellowish-brown (10 yr 2 1/2 munsell), wet (CL)	[Hand-drawn lithology pattern]	[Hand-drawn plasometer pattern]	[Hand-drawn water content pattern]	[Hand-drawn plasticity pattern]				
7		[Hand-drawn lithology pattern]	[Hand-drawn plasometer pattern]	[Hand-drawn water content pattern]	[Hand-drawn plasticity pattern]				



DEPTH (feet)	DESCRIPTION	GRAPHIC LOG			SAMPLES			REMARKS (Drill Rate, Fluid loss, Odor, etc)
		Lithology	Pressure or Temperature	Water Content	Pressure Data	Type no.	Depth of Sample Start to End	
7	Same as above					3" polybuty.		Note: bottom 1.1' of sample tube had free water in it.
7								
	bottom of boring at 8.5 feet							
7								
0								
1								
2								
3								
14								
5								
16								

000240

120 WCC-6

Edward-Clyde Consultants PROJECT NAME Rocky Mountain Arsenal Task # HOLE NO. ~~MT-006~~

LOCATION	M-1 Ponds	ELEVATION AND DATUM	5262.4
DRILLING AGENCY	Datum Exploration Inc.	DRILLER	Russ Parker
DRILLING EQUIPMENT	CME 750	DATE STARTED	5/23/89
NO. OF SAMPLES	7	DATE FINISHED	5/24/89
DRILL BIT	Hollow Stem Auger	COMPLETION DEPTH	19.0'
DRILL BIT	6 1/2" OD cutter head	SAMPLER	3" OD split spoon w/ poly buterote liner
WATER ELEV.	FIRST 7.5'	UNDIST.	7
LOGGED BY	Bob Wilson	COMPL.	NA 24 HRS. NA

DESCRIPTION	GRAPHIC LOG				SAMPLES			REMARKS (Drill Run, Fluid loss, Odor, etc.)
	Lithology	Planimeter restoration	Moist Content	Planimeter Data	Type No.	Recovery Percent (lbm/6 in)		
silty sand - dark yellowish brown, finegrain, with pebbles (medium gravel), dry, mod dense From .4 as above without pebbles, trace dampness (SM) becoming clayey (sc) soil + waste mixture - dense Waste - light gray with black veins, texture of a silty clay, damp to wet, soft Waste as above soil and waste mixture dense							Note if the augers were turned to fast the waste would turn to a semi- liquid	

JECT NO. 22238B

SHEET 1 OF 3



DEPTH (FEET)	DESCRIPTION	GRAPHIC LOG			SAMPLES			REMARKS (Drill Rate, Fluid loss, Odor, etc)
		Lithology	Piezometer Installation	Water Content	Plummet Date	Type No.	Depth (ft)	
7.5	Silty sand - dark yellowish brown, very fine to fine grain, loose, moist-wet. (SM-ML)							Water @ 7.5'
8								
9	as above							
10								
11								
12	Silty sand - medium yellowish brown, occ grades to a sandy silt, fine to medium grain, wet, loose (SA)							
13								
14	Claystone (weathered shale) dark brown, dry, mod dense, crumbly-blocky							Denver formation @ 13.9'
15								
16								



DEPTH FEET	DESCRIPTION	GRAPHIC LOG			SAMPLES			REMARKS (Drill Rate, Fluid loss, Odor, etc)
		Lithology	Piezometer Installation	Water Content	Piezometer Date	Type No.	Reason Perforated Packer Depth (ft)	
16	Claystone (Weathered shale) as above							
17								
18								
19								
								Hole grouted to surface

Edward-Clyde Consultants PROJECT NAME Rocky Mountain Arsenal Tank #2 HOLE NO. 007

LOCATION <u>M-1 Ponds</u>		ELEVATION AND DATUM <u>5264.0</u>	
AGENCY <u>Datum Exploration Inc</u>	DRILLER <u>Tony Rodriguez</u>	DATE STARTED <u>5/22/89</u>	DATE FINISHED <u>5/22/89</u>
EQUIPMENT <u>CME 750</u>	COMPLETION DEPTH <u>9.5'</u>	SAMPLER <u>3" D split spoon w/polyterate</u>	
DRILL BIT <u>Hollow stem Auger</u>	DRILL BIT <u>6 1/2" OD head</u>	NO. OF SAMPLES <u>1</u>	DIST. <u>1</u>
TYPE OF CASING	WATER ELEV. <u>9.0'</u>	UNDIST. <u>3</u>	COMPL. <u>NA</u> 24 HRS <u>NA</u>
PERFORMANCE	LOGGED BY <u>Bob Wilson</u>	CHECKED BY	
TYPE OF PACK			
SEAL			

DESCRIPTION	GRAPHIC LOG				SAMPLES				REMARKS (Drill Rate, Fluid loss, Odor, etc.)
	Lithology	Piezometer Installation	Water Content	Piezometer Data	Type No	Depth (ft)	Depth (in)	Remarks	
sandy Silt - dark yellowish brown with some pebbles and fine gravel, loose, dry (ML)									
clayey Silt - medium yellow brown, with some fine grain sand, trace dampness, stiff (ML)									
Waste - light gray to white with occasional black veins, consistency of silty clay, damp-moist, soft, possibly lime									at 5.5' the waste came out of the liner and was left in the hole. Sampler was run down the hole again and forced over the lost sample
as above									

WCC-7



DEPTH (FEET)	DESCRIPTION	GRAPHIC LOG			SAMPLES			REMARKS (Drill Rate, Fluid loss, Odor, etc)
		Lithology	Plasameter Installation	Water Content	Penetrometer Data	Type No.	Blow Count (ft)	
8	(Native soil) silty Sand - dark to medium yellowish brown, fine grain, with gray waste clastics, very dense.							
9	(Clean Native soil) silty Sand - dark to medium yellowish brown, fine grain, damp, mod. dense (SM)							
	Boring terminated at 9.5'							Hole grouted to surface
10								
11								



100 WCC-8

BORING LOCATION M-1 pond area		ELEVATION AND DATUM 5263.9	
DRILLING AGENCY Datum Exploration Inc	DRILLER Russ Parker	DATE STARTED 5-25-89 / DATE FINISHED 5-25-89	
DRILLING EQUIPMENT CME 750	COMPLETION DEPTH 9.0'		SAMPLER 3" I.D. poly body liner
DRILLING METHOD 6" hollow stem	DRILL BIT 6 5/8 cutting head	NO. OF SAMPLES	DIST. 1 UNDIST. 1
SIZE AND TYPE OF CASING	WATER ELEV.	FIRST N/A	COMPL. N/A (24 HRS. N/A)
TYPE OF PERFORATION	FROM	TO	FT.
SIZE AND TYPE OF PACK	FROM	TO	FT.
TYPE OF SEAL	FROM	TO	FT.
LOGGED BY STEVEN E. MORRISSETTE		CHECKED BY	

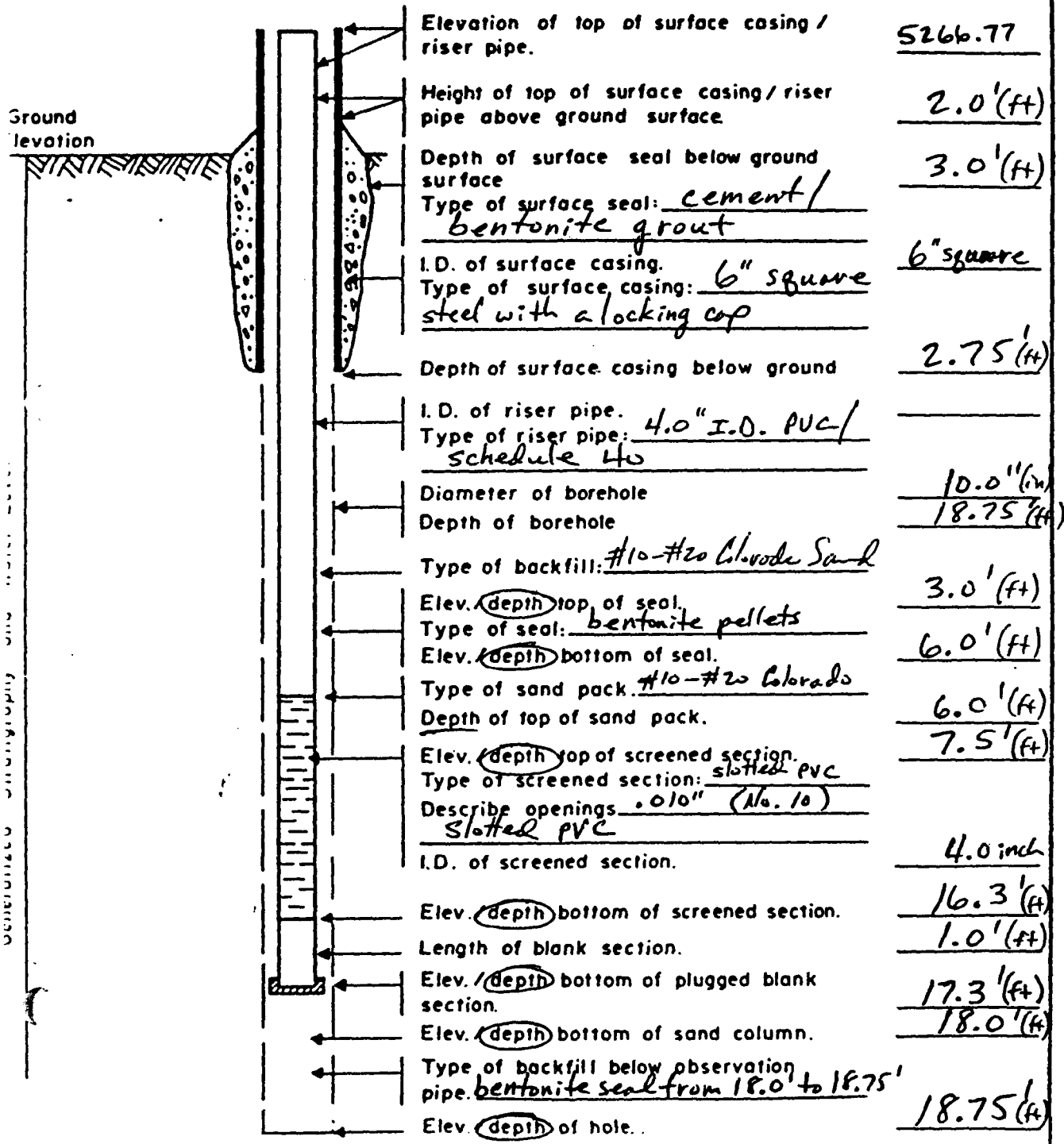
DEPTH (FEET)	DESCRIPTION	GRAPHIC LOG				SAMPLES			REMARKS (Drill Rate, Fluid loss, Odor, etc.)
		Lithology	Piezometer Installation	Water Content	Piezometer Date	TYPE NO	RECORDS	Perfor. Recd. (ft. or in)	
0	large gravel road fill. (3"-4") SILTY SAND, loose, fine-grained, well sorted, subangular; moderate yellowish-brown (10 yr S/4 munsell) very wet (sm)								Note: A 3"-4" layer of large gravel exists on the surface. Interspersed gravel was noted in the soil to a depth of 1.5'-2.0'. Note: Water standing on the surface centers the hole immedi. No water level was possible because of this.
1									
2									
3	Medium dark gray (N4) to light gray (N7), firm, with consistency of F silty clay						ARMY SAMPLE		
4	same as above silty sand except color changes to dark yellowish-brown (10 yr 4/2 munsell)								
5							3" poly body.		
6									
7									

DEPTH (FEET)	DESCRIPTION	GRAPHIC LOG				SAMPLES			REMARKS (Drill Rate, Fluid loss, Odor, etc.)
		Lithology	Planimeter Interpretation	Water Content	Moisture Content	Type No.	Depth of Sample	Weight of Sample	
7	same as above								
8									
9	bottom of boring at 9.0 feet								hole grouted immediately after completion.
10									
11									
12									
13									
14									
15									
16									

APPENDIX F
GROUNDWATER OBSERVATION WELL REPORTS

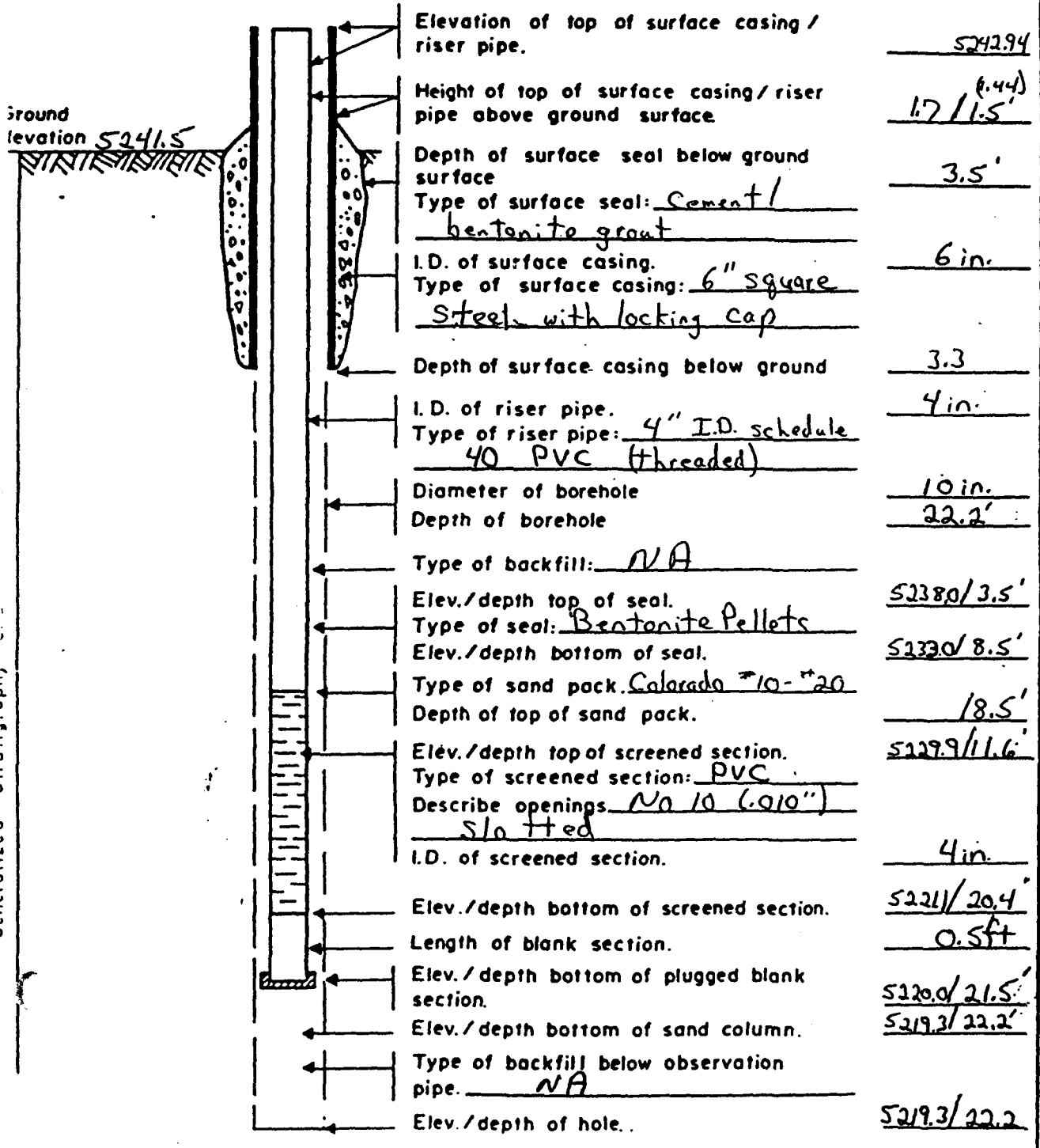
GROUND WATER OBSERVATION WELL REPORT

PROJECT <u>222386 RMA task 2</u>	Page <u>1</u> of <u>1</u>
LOCATION <u>M-1 pond area / RMA</u>	Well No. <u>01083</u>
Date Completed <u>5-12-89</u> Original Depth _____	Aquifer <u>Alluvial</u>
Inspected By _____ Date _____	Depth Interval _____
Checked By _____ Date _____	



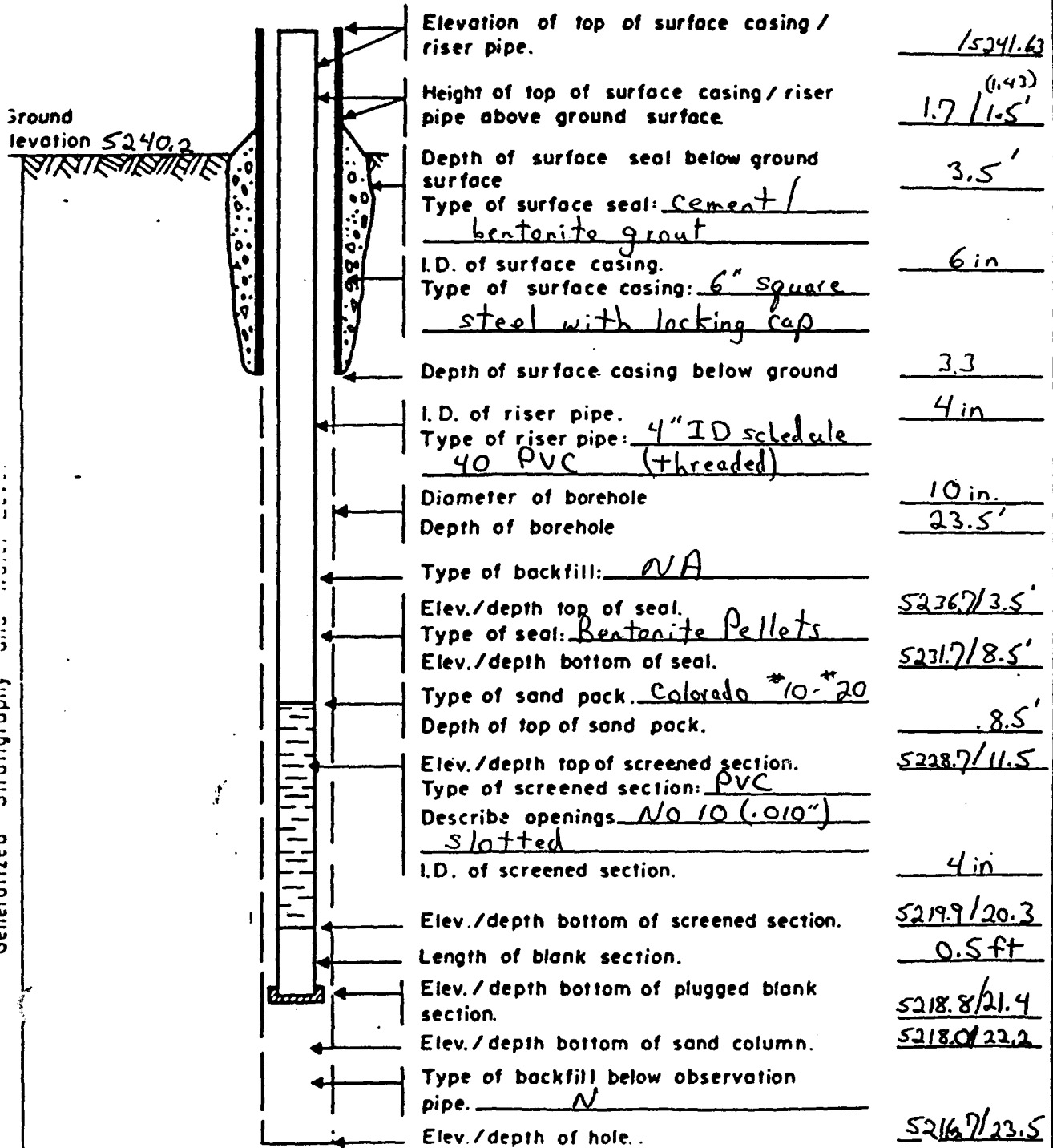
GROUND WATER OBSERVATION WELL REPORT

PROJECT <u>Rocky Mountain Arsenal Test #2</u>	Page <u>1</u> of <u>1</u>
LOCATION <u>Sec 36-17</u>	Well No. <u>36-187</u>
Work Completed <u>5/8/89</u> Original Depth _____	Aquifer <u>Alluvium</u>
Inspected By _____ Date _____	Depth Interval _____
Checked By _____ Date _____	



GROUND WATER OBSERVATION WELL REPORT

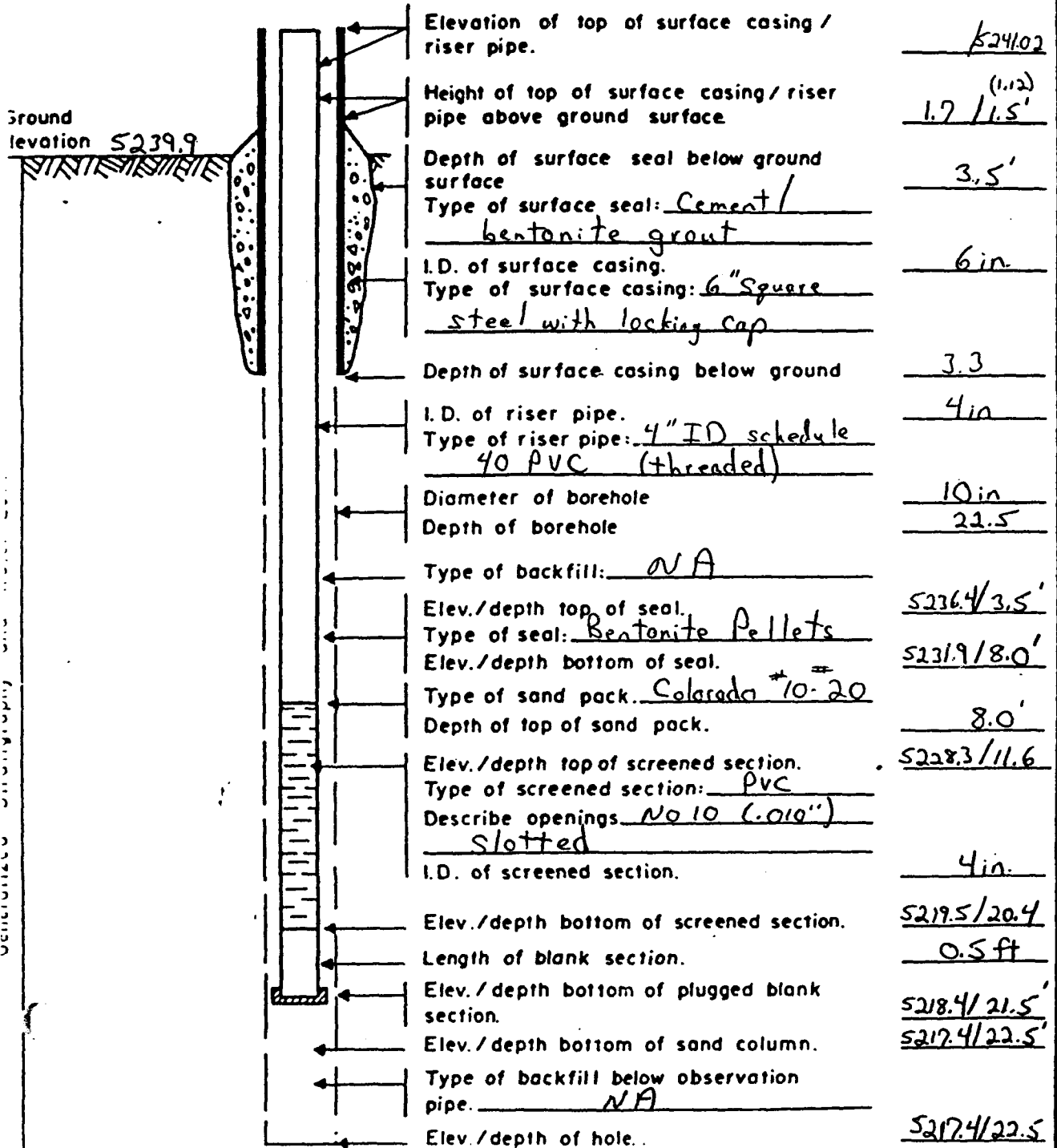
PROJECT <u>Rocky Mountain Arsenal Task #2</u> LOCATION <u>Sec 36-17</u> Date Completed <u>5/4/89</u> Original Depth _____ Inspected By _____ Date _____ Checked By _____ Date _____	Page <u>1</u> of <u>1</u> Well No. <u>36-188</u> Aquifer <u>Alluvium</u> Depth Interval _____
---	--



GENERALIZED PHOTOGRAPHY AND SURVEYING

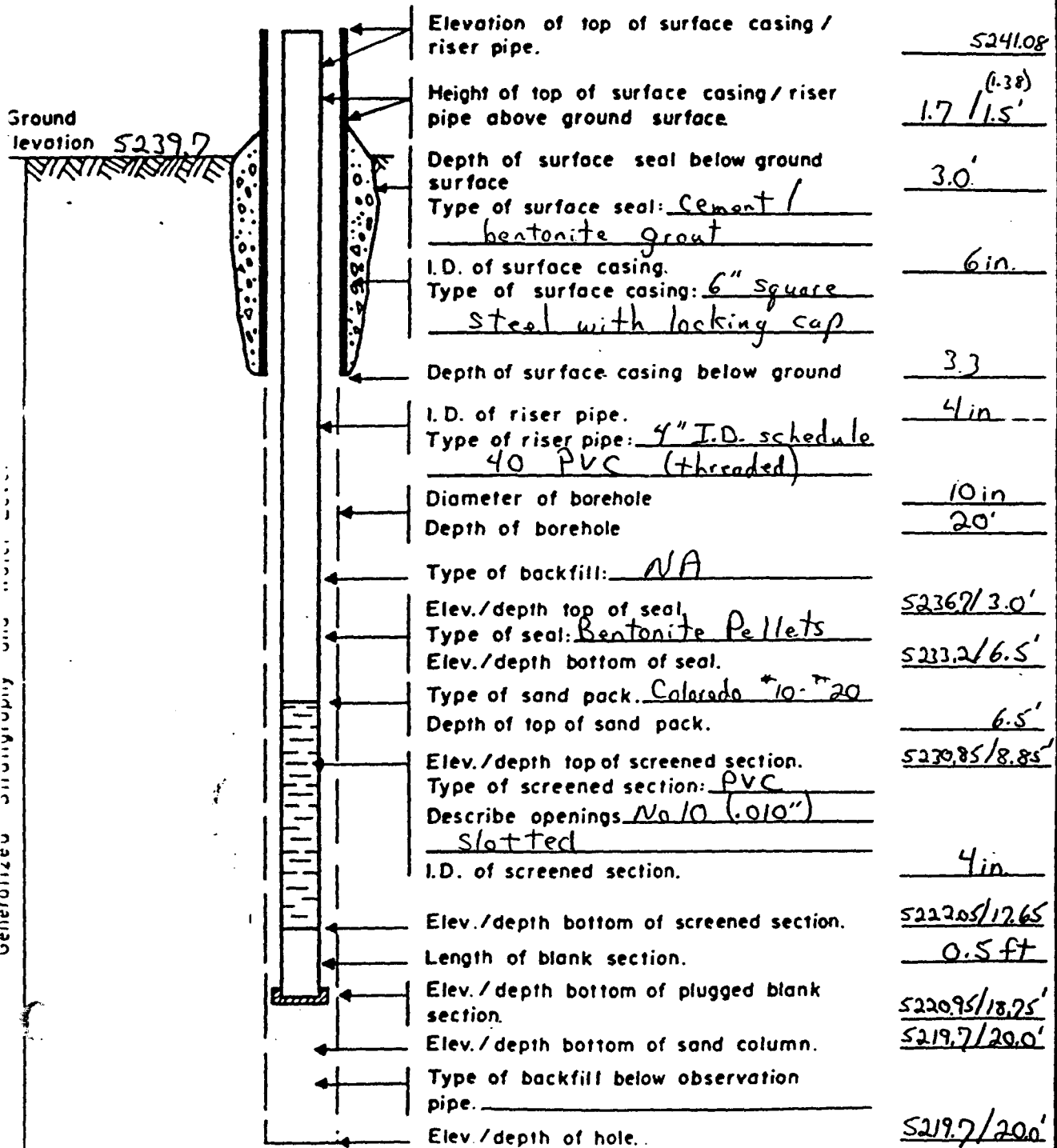
GROUND WATER OBSERVATION WELL REPORT

PROJECT <u>Rocky Mountain Arsenal Task #2</u>	Page <u>1</u> of <u>1</u>
LOCATION <u>Sec 36-17</u>	Well No. <u>36-189</u>
Date Completed <u>5/2/89</u> Original Depth _____	Aquifer <u>Alluvium</u>
Inspected By _____ Date _____	Depth Interval _____
Checked By _____ Date _____	



GROUND WATER OBSERVATION WELL REPORT

PROJECT <u>Rocky Mountain Arsenal Task #2</u>	Page <u>1</u> of <u>1</u>
LOCATION <u>Sec 36-17</u>	Well No. <u>36-190</u>
Date Completed <u>4/26/89</u> Original Depth _____	Aquifer <u>Alluvium</u>
Inspected By _____ Date _____	Depth Interval _____
Checked By _____ Date _____	

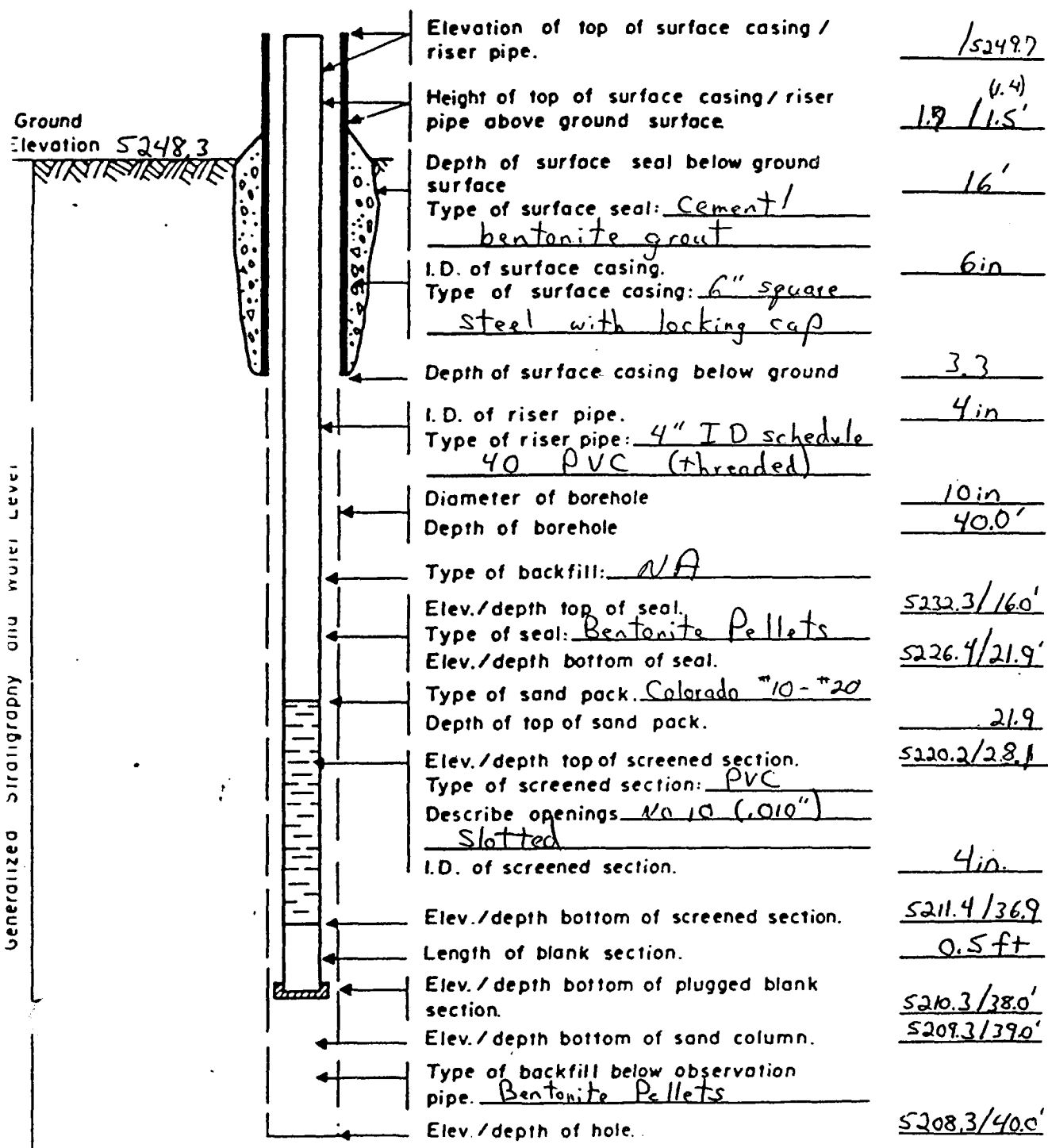


GENERALIZED PHOTOGRAPHY AND VIDEO SERVICES

GROUND WATER OBSERVATION WELL REPORT

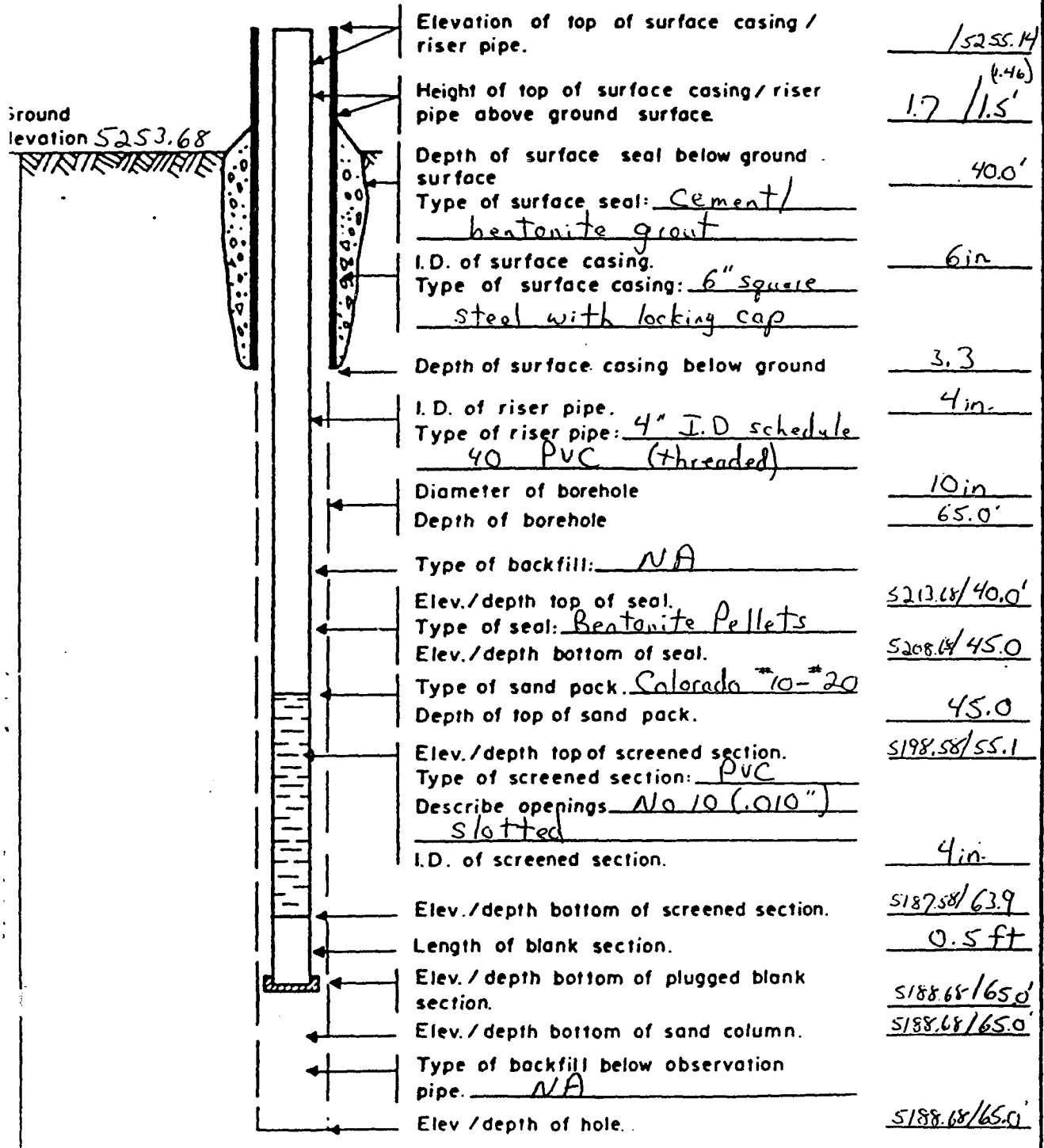
PROJECT Rocky Mountain Arsenal Task #2
 LOCATION Sec 36-17
 Date Completed 5/11/89 Original Depth _____
 Inspected By _____ Date _____
 Checked By _____ Date _____

Page 1 of 1
 Well No. 36-191
 Aquifer Denver
 Formation _____
 Depth Interval _____



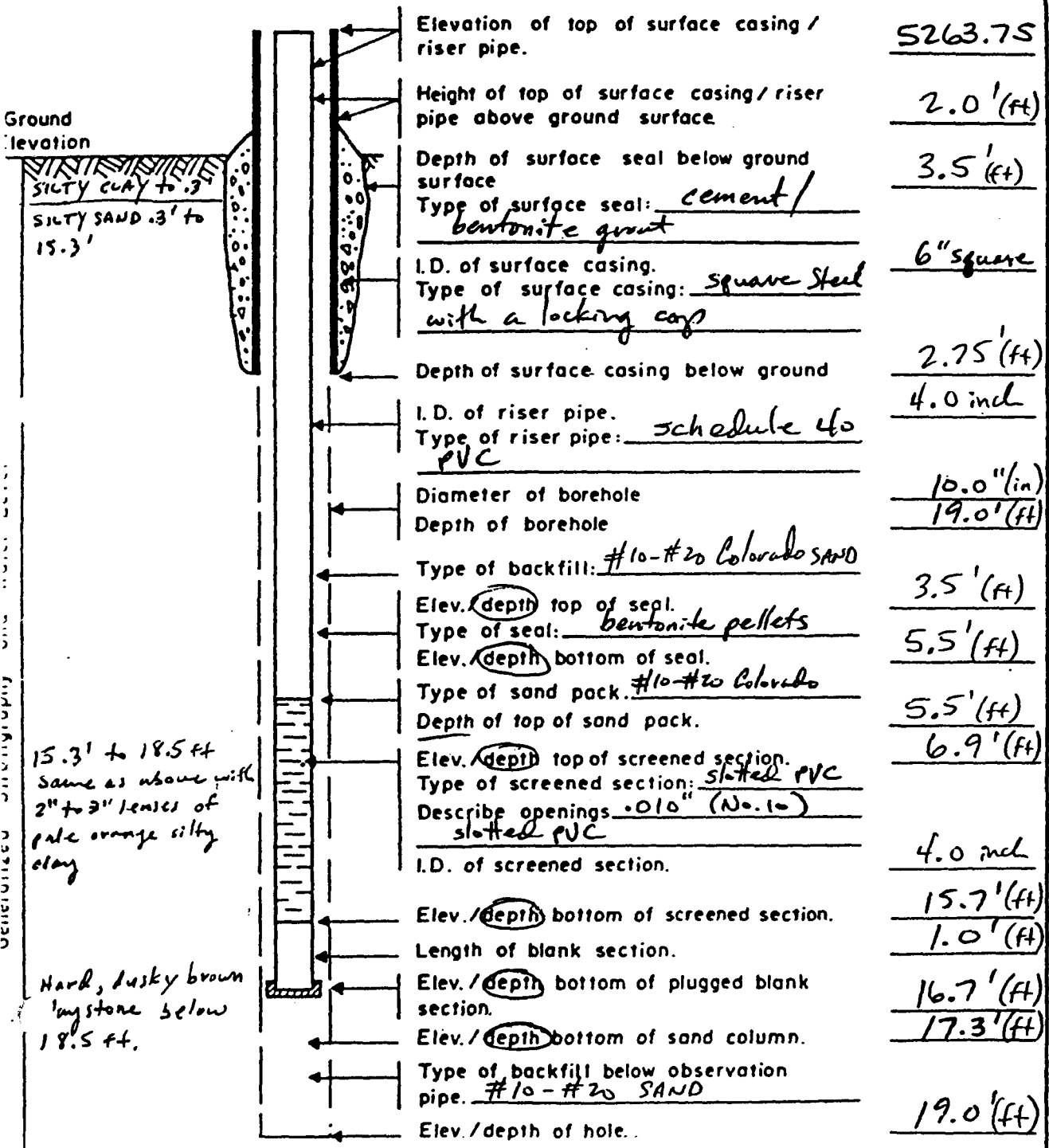
GROUND WATER OBSERVATION WELL REPORT

PROJECT <u>Rocky Mountain Arsenal Task #2</u>	Page <u>1</u> of <u>1</u>
LOCATION <u>Sec 36-17</u>	Well No. <u>36-192</u>
Date Completed <u>5/19/89</u> Original Depth _____	Aquifer <u>Denver</u>
Inspected By _____ Date _____	<u>Formation</u>
Checked By _____ Date _____	Depth Interval _____



GROUND WATER OBSERVATION WELL REPORT

PROJECT <u>222380 RMA task 2</u>	Page <u>1</u> of <u>1</u>
LOCATION <u>SECTION 3L</u>	Well No. <u>36193</u>
Date Completed <u>5-17-89</u> Original Depth <u>19.0 ft</u>	Aquifer <u>Alluvial</u>
Inspected By _____ Date _____	Depth Interval _____
Checked By _____ Date _____	



Ground elevation

SILTY CLAY to .3'
SILTY SAND .3' to 15.3'

15.3' to 18.5 ft
Same as above with
2" to 3" lenses of
pale orange silty
clay

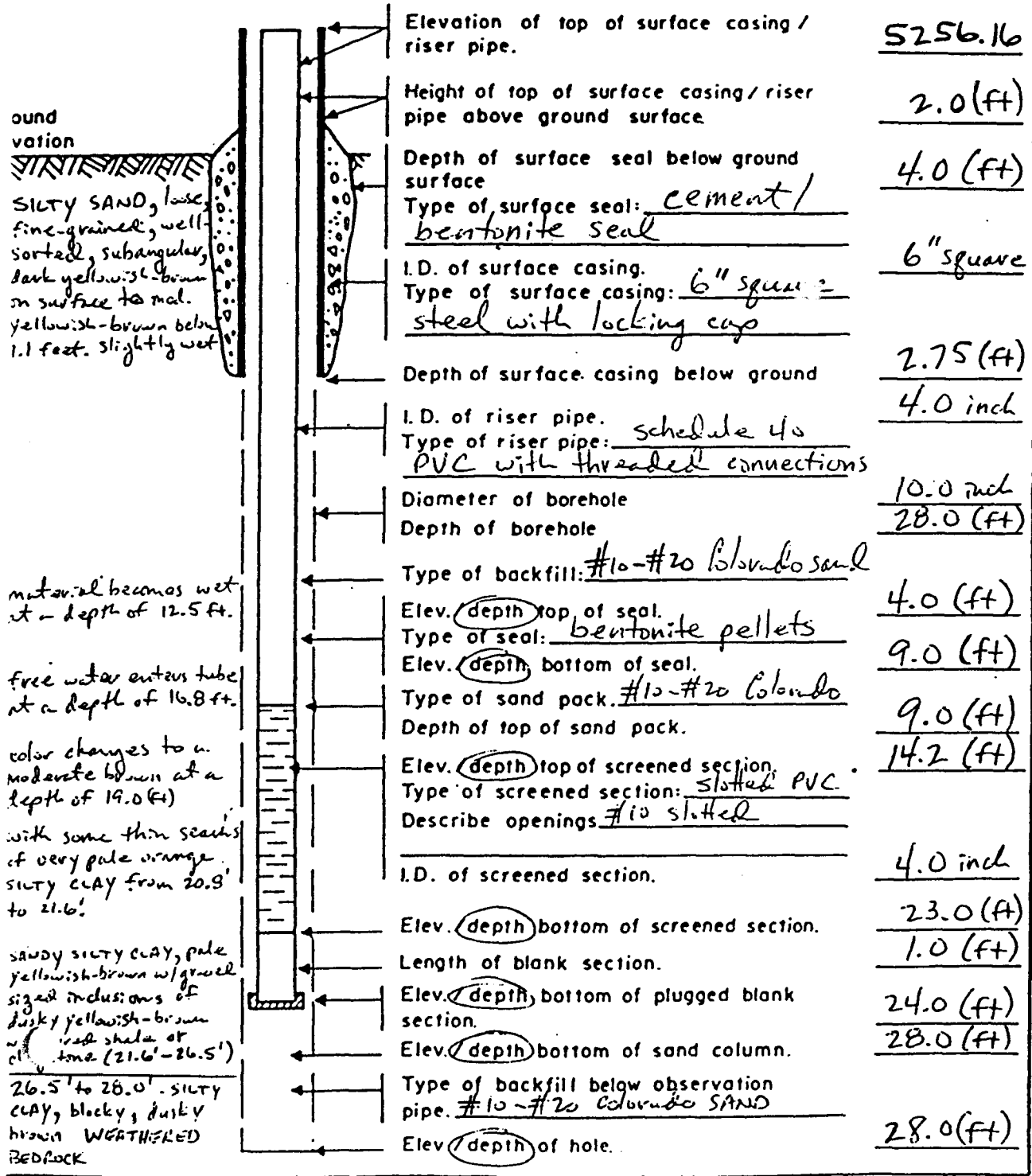
Hard, dusky brown
limestone below
18.5 ft.

UNIVERSITY MICROFILMS

GROUND WATER OBSERVATION WELL REPORT

OBJECT RMA task 2
 LOCATION Section 36
 Date completed 6/16/89 Original Depth 28.0 (ft)
 Inspected By _____ Date _____
 Checked By _____ Date _____

Page 1 of 1
 Well No. 36194
 Aquifer alluvial
 Depth Interval _____



Ground
 section
 SILTY SAND, loose,
 fine-grained, well-
 sorted, subangular,
 dark yellowish-brown
 on surface to mat.
 yellowish-brown below
 1.1 feet. Slightly wet

material becomes wet
 at a depth of 12.5 ft.

free water enters tube
 at a depth of 16.8 ft.

color changes to a
 moderate brown at a
 depth of 19.0 ft

with some thin seams
 of very pale orange
 silty clay from 20.8'
 to 21.6'.

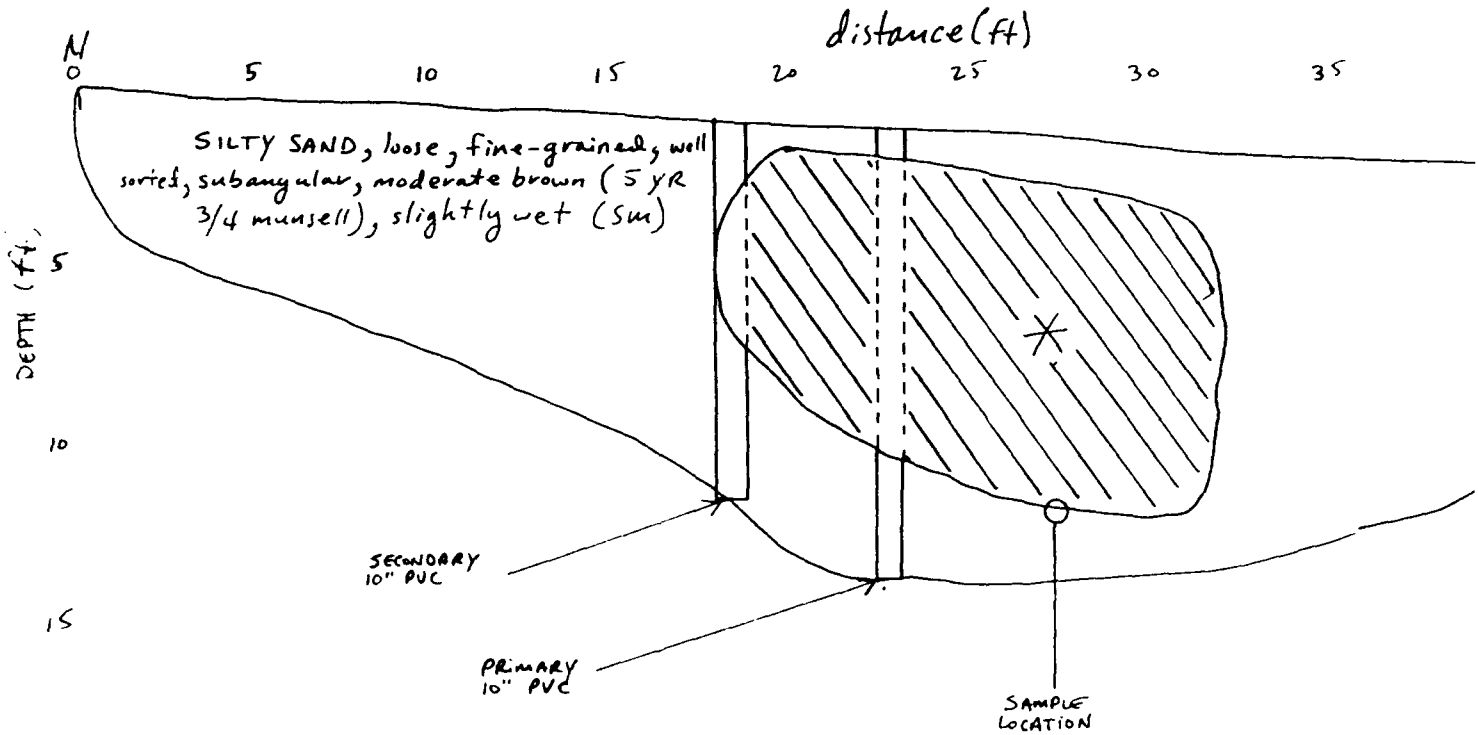
sandy silty clay, pale
 yellowish-brown w/ gravel
 sized inclusions of
 dusky yellowish-brown
 with shales of
 time (21.6'-26.5')

26.5' to 28.0' - silty
 clay, black, dusky
 brown WEATHERED
 BEDROCK

APPENDIX G
EXPLORATORY TRENCH CROSS-SECTIONS

LOGGER: STEVEN E. MORRISSETTE
 DATE: 4-24-89
 BACKHOE OPERATOR: CHARLIE WHARTON
 TIME: 15:30
 INSTRUMENT READINGS:
 a) HA- Background
 b) MIB- All negative

PROJECT NAME/#: RMA task 2
 TRENCH ID: TRENCH #1, section 36
 COMPASS ORIENTATION: 348°NW
 SCALE: 1"=5'



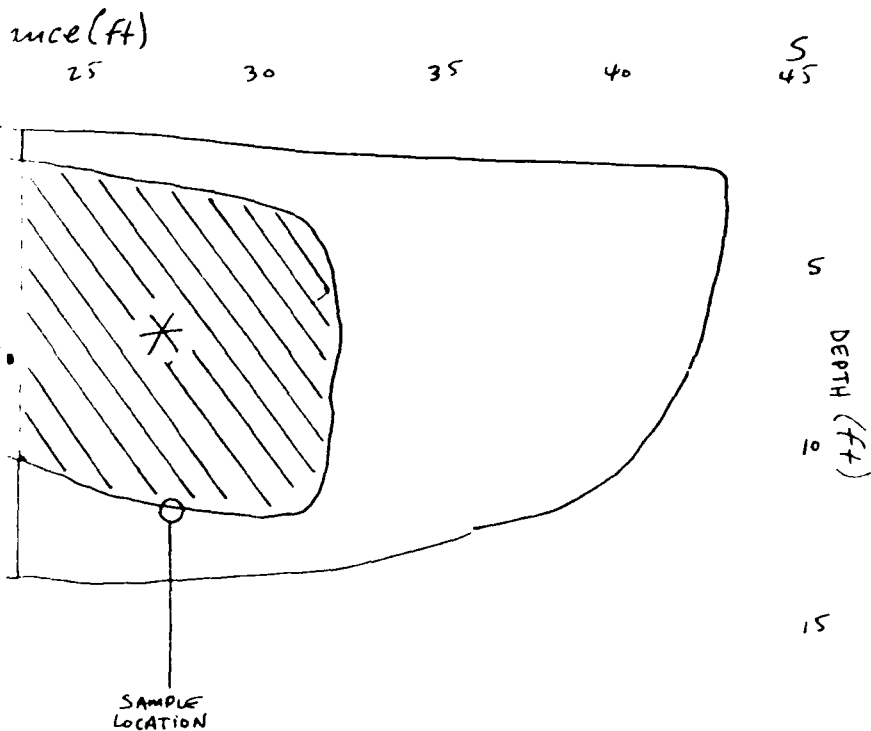
* DEBRIS: Various scrap metal (wire, steel strips incendiary casings), silty sand mat

(1)

(2)

Job No. :
Prepared :
Date :

PROJECT NAME/#: RMA task 2
 TRENCH ID: TRENCH #1, section 36-17N, anomaly area A
 COMPASS ORIENTATION: 348°NW
 SCALE: 1"=5'



is: Various scrap metal (wire, steel strips, burned out incendiary casings), silty sand matrix.

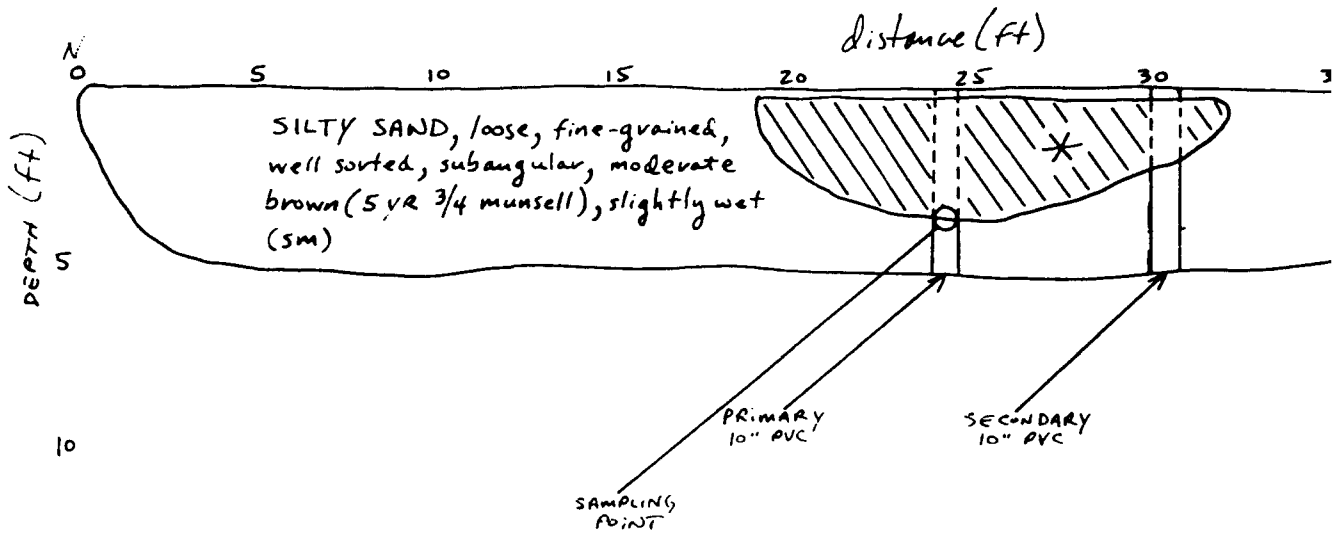
(3)

(2)

Job No. :	22238	Figure G-1 CROSS-SECTION OF TRENCH NO. 1 SITE 36-17N ANOMALOUS AREA A
Prepared by :	S.E.M.	
Date :	8/14/89	

LOGGER: STEVEN E MORRISSETTE
DATE: 4-25-89
BACKHOE OPERATOR: JIGGS ENNIS
TIME: 08:46
INSTRUMENT READINGS:
a) UNu - Background
b) MIB - All negative

PROJECT NAME/#: RMA +
TRENCH I.D.: TRENCH #2,
ORIENTATION: 353° NW
SCALE: 1" = 5'

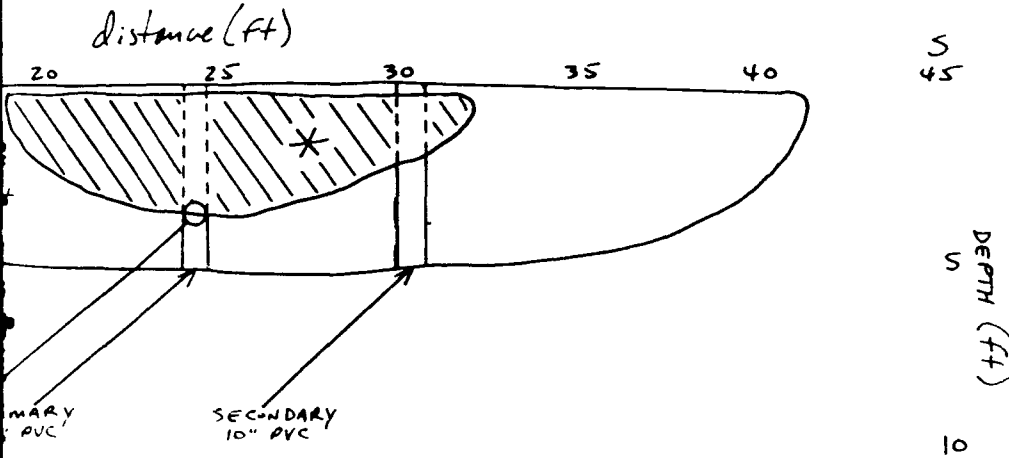


* DEBRIS: Various pieces of
burned-out inc.

(1)

(2)

PROJECT NAME/#: RMA task 2
TRENCH I.D.: TRENCH #2, section 36-17N, anomaly area A
ORIENTATION: 353° NW
SCALE: 1" = 5'



* DEBRIS: Various pieces of scrap metal, wire,
burned-out incendiary casings, ←

(2)

(3)


Job No. :	22238
Prepared by:	S.E.M.
Date:	8/14/89

Figure G-2 CROSS-SECTION
OF TRENCH NO. 2
SITE 36-17N
ANOMALOUS AREA A

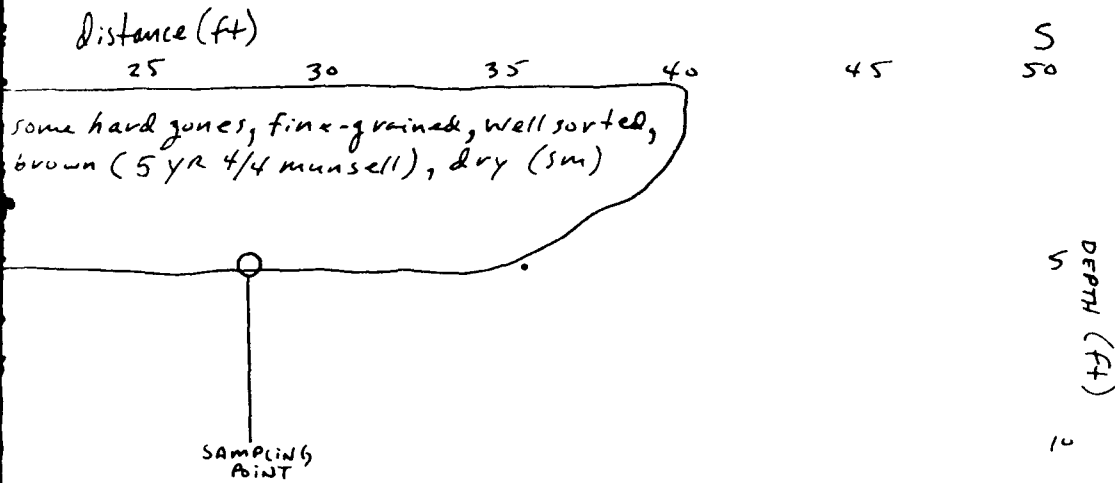


LOGGER: STEVEN E. MORRISSETTE
DATE: 4-25-89
BACKHOE OPERATOR: JAMES "Jiggs" ENNIS
TIME: 11:43
INSTRUMENT READINGS:
a) HNU - Background
b) MIB - All negative

PROJECT NAME/#: RMA task 2
TRENCH ID: TRENCH #3, section
COMPASS ORIENTATION: 031° NE
SCALE: 1" = 5'



PROJECT NAME/#: RMA task 2
TRENCH ID: TRENCH #3, section 36-17N, anomaly area F
COMPASS ORIENTATION: 031° NE
SCALE: 1" = 5'

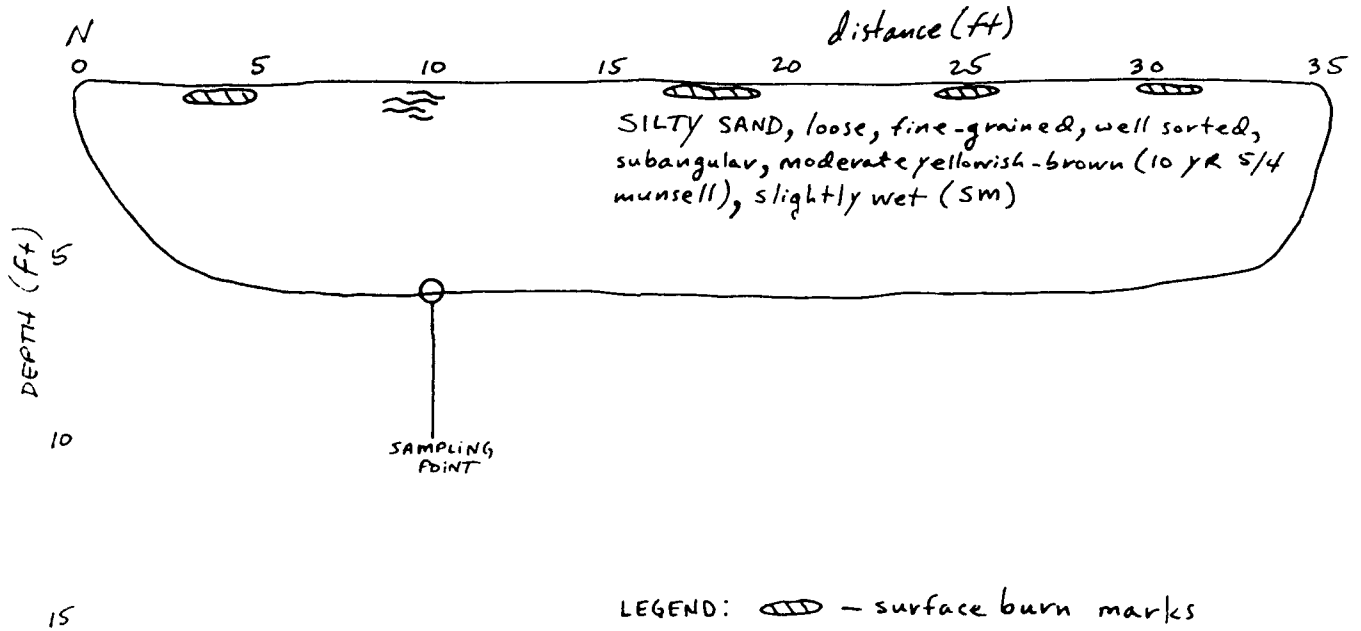



Job No. :	22238
Prepared by :	S.E.M.
Date :	8/14/89


Figure G-3 CROSS-SECTION OF TRENCH NO. 3 SITE 36-17N ANOMALOUS AREA F

LOGGER: STEVEN E. MORRISSETTE
 DATE: 4-26-89
 BACKHOE OPERATOR: CHARLIE WHARTON
 TIME: 09:30
 INSTRUMENT READINGS:
 a) HNU - Background
 b) M18 - M1 negative

PROJECT NAME/#: RMA task 2
 TRENCH I.D.: TRENCH #4, sect:
 COMPASS ORIENTATION: 350° NW
 SCALE: 1" = 5'



LEGEND:  - surface burn marks

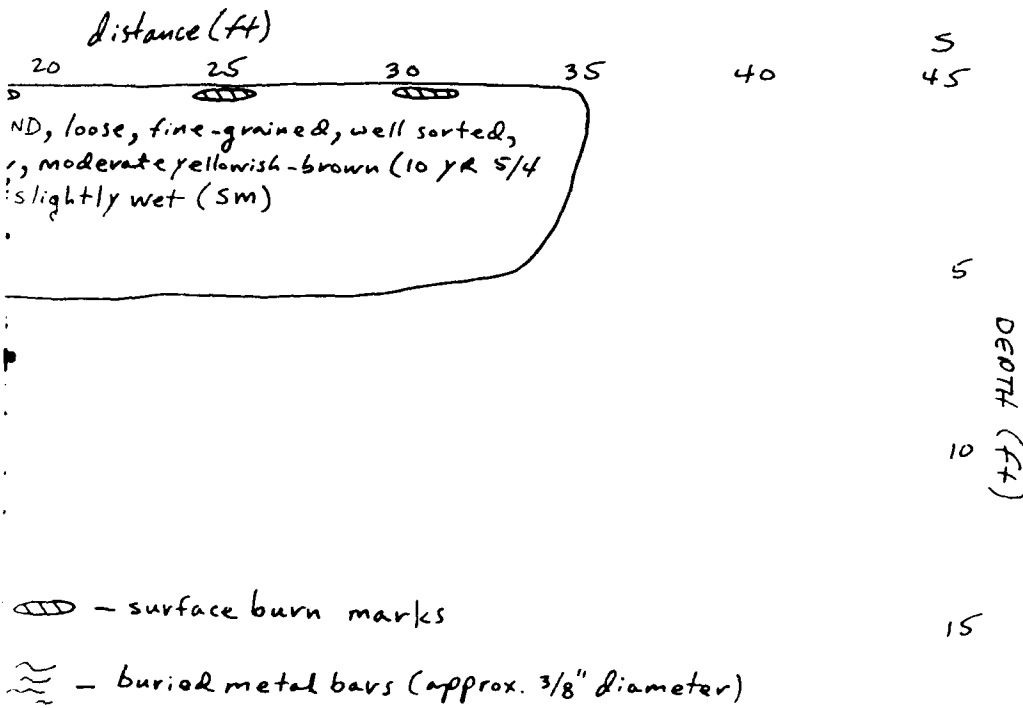
 - buried metal bars (approx. 3/8" diameter)

②

Job No. :
Prepared
Date :

TE
36-17N

PROJECT NAME / #: RMA task 2
TRENCH I.D.: TRENCH #4, section 36-17N, anomaly area H
COMPASS ORIENTATION: 350° NW
SCALE: 1" = 5'



(2)

Job No. :	22238
Prepared by:	S.E.M.
Date:	8/14/89

Figure G-4 CROSS-SECTION OF TRENCH NO. 4
SITE 36-17N ANOMALOUS AREA H

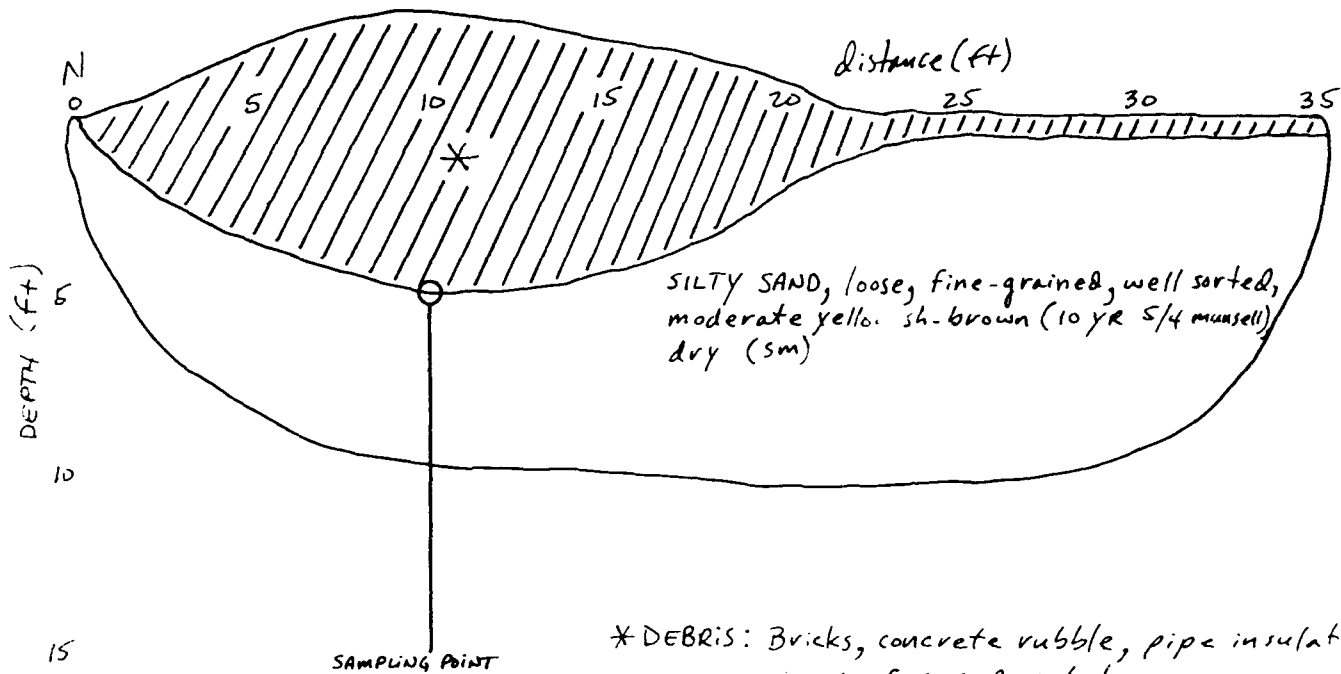
22
S.E.
8/



LOGGER: STEVEN E. MORRISSETTE
DATE: 5-3-89
BACKHOE OPERATOR: JAMES "JIGGS" ENNIS
TIME: 13:30

PROJECT NAME/#: RMA task 2
TRENCH I.D.: TRENCH #5, section 36
COMPASS ORIENTATION: 332°
SCALE: 1"=5'

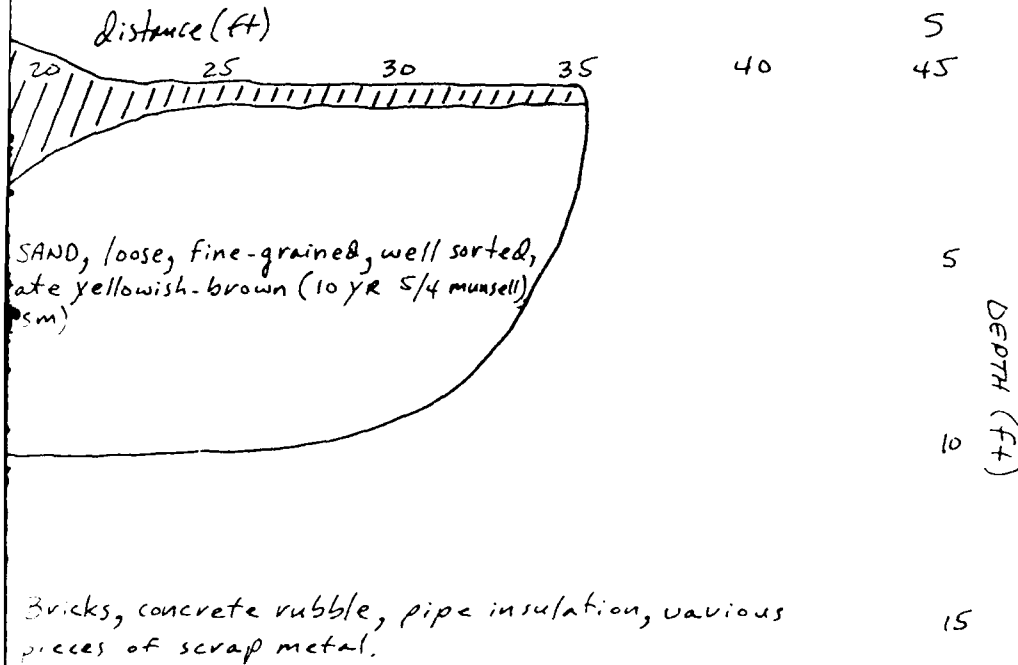
INSTRUMENT READINGS:
a) HNU - Background
b) MIB - All negative



Job No. :
Prepared by :
Date :

PROJECT NAME/#: RMA task 2
 TRENCH I.D.: TRENCH #5, section 36-17N, anomaly area H
 COMPASS ORIENTATION: 332°
 SCALE: 1"=5'

"ENNIS



①

②

Job No. :	22238
Prepared by:	S.E.M.
Date:	8/14/89

Figure G-5 CROSS-SECTION
 OF TRENCH NO. 5
 SITE 36-17N
 ANOMALOUS AREA H



LOGGER: STEVEN E. MORRISSETTE

DATE: 5-4-89

BACKHOE OPERATOR: Bud Thrift

TIME: 11:20

INSTRUMENT READINGS:

a) HNU - Background

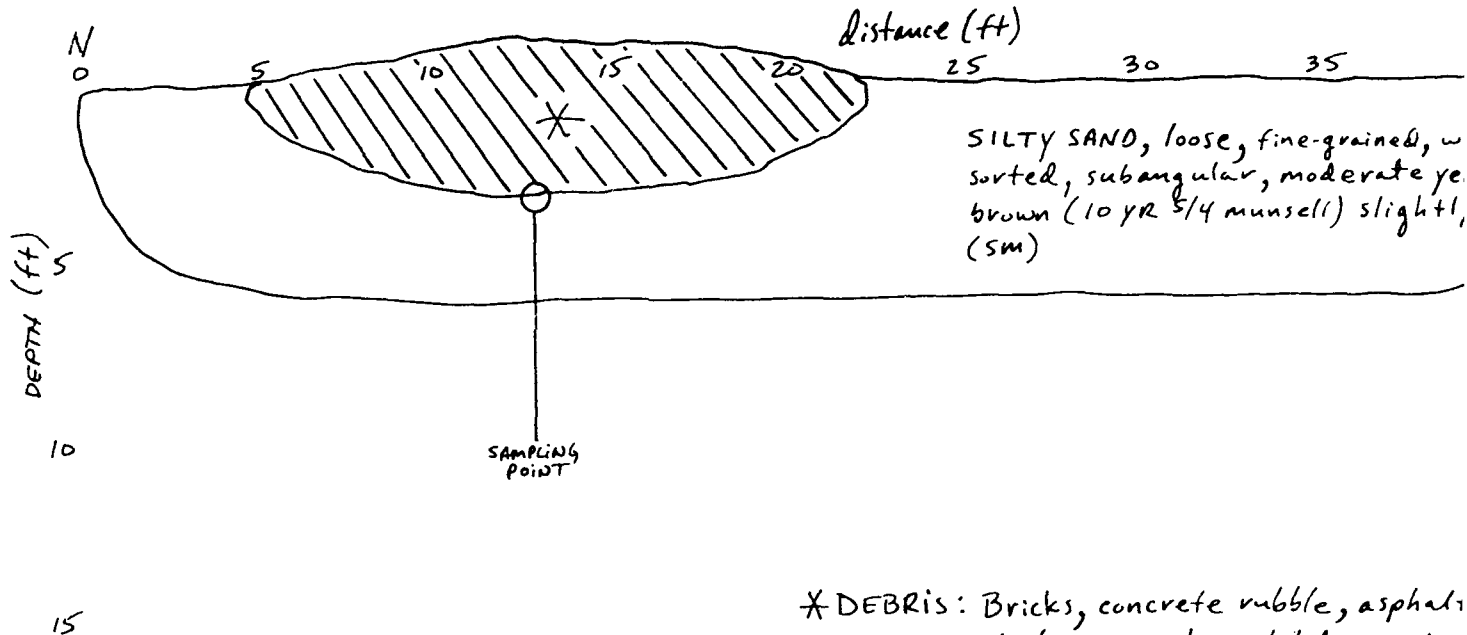
b) MIB - All negative

PROJECT NAME/#: RMA task 2

TRENCH I.D.: TRENCH #6, section

COMPASS ORIENTATION: 343° NW

SCALE: 1" = 5'

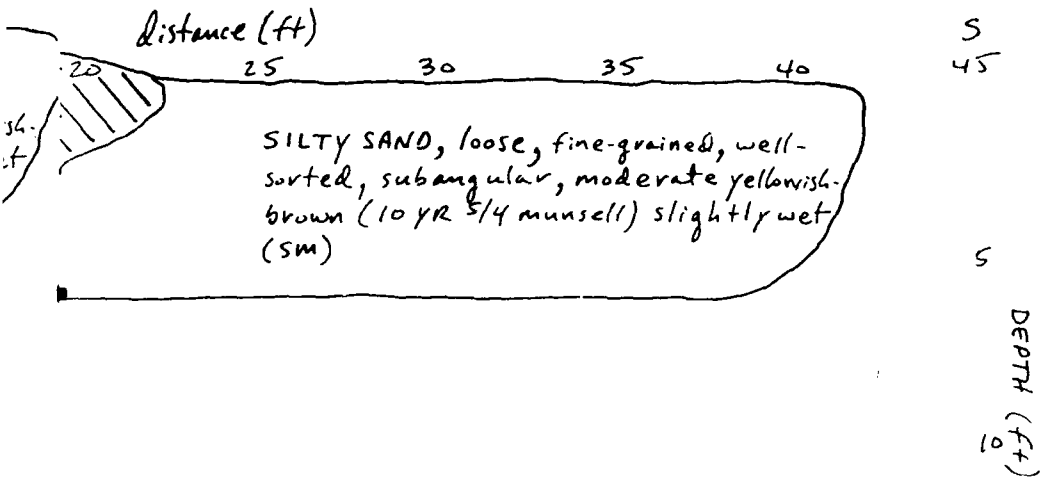


SILTY SAND, loose, fine-grained, w sorted, subangular, moderate ye brown (10 YR 5/4 munsell) slight, (SM)

* DEBRIS: Bricks, concrete rubble, asphalt, plastic caps, barrel lids, various rebar.

Job No.
Prepare
Date:

PROJECT NAME/#: RMA task 2
TRENCH I.D.: TRENCH #6, section 36-17N, anomaly area H
COMPASS ORIENTATION: 343° NW
SCALE: 1" = 5'



*DEBRIS: Bricks, concrete rubble, asphalt rubble, plastic caps, barrel lids, various wire, rebar.

Handwritten initials or signature.

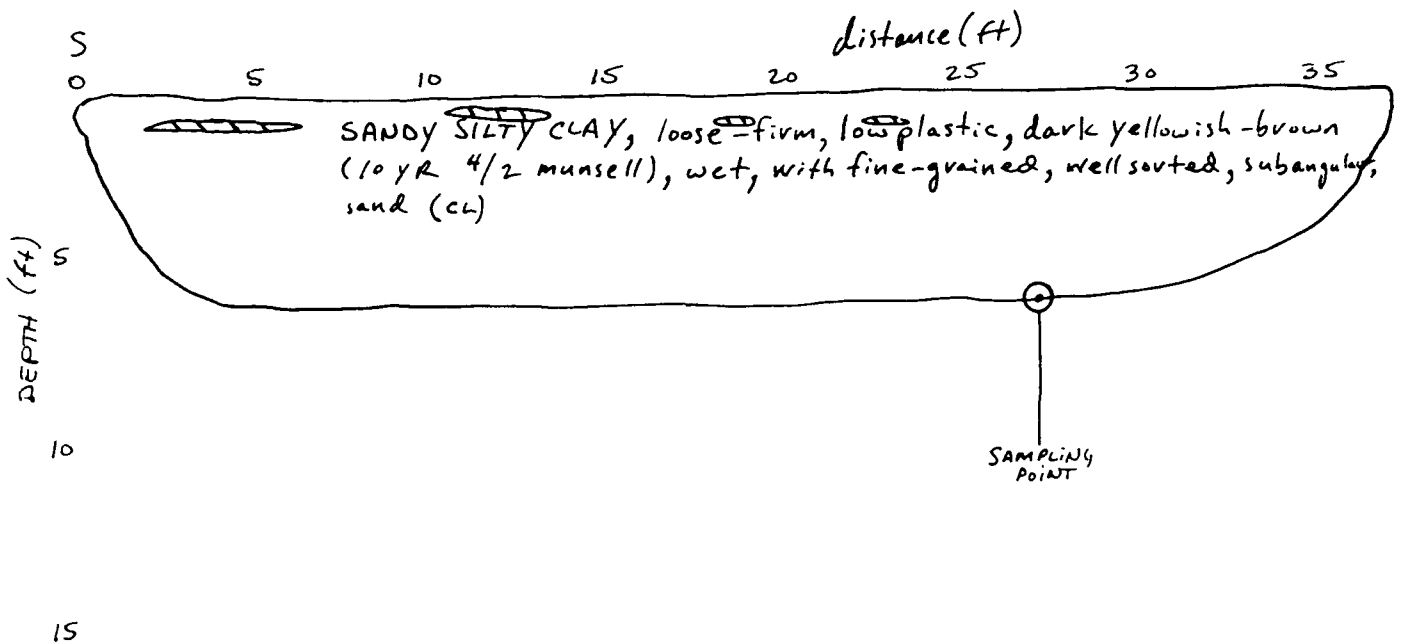
Job No. :	22238
Prepared by:	S.E.M.
Date:	8/14/89

Figure G-6 CROSS-SECTION OF TRENCH NO. 6 SITE 36-17N ANOMALOUS AREA H

2
S.E.
8/

LOGGER: STEVEN E. MORRISSETTE
DATE: 4-26-89
BACKHOE OPERATOR: CHARLIE WHARTON
TIME: 11:55
INSTRUMENT READINGS:
a) HNU - Background
b) MIB - All negative

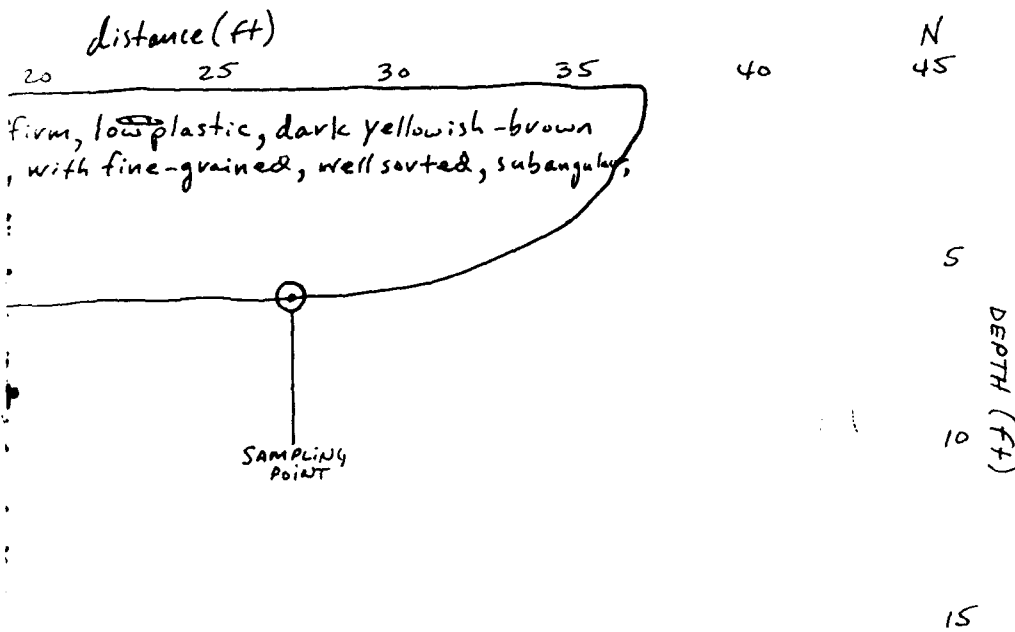
PROJECT NAME/#: RMA task 2
TRENCH I.D.: TRENCH #7, section 36
COMPASS ORIENTATION: ~~308~~ 00
SCALE: 1" = 5'



LEGEND:  - Rust staining at a depth of 0.5-1.0 feet

Job No. :
Prepared by :
Date :

PROJECT NAME / #: RMA task 2
 TRENCH I.D.: TRENCH #7, section 36-17N, anomaly area H
 COMPASS ORIENTATION: ~~308~~ ^N 006°
 SCALE: 1" = 5'



Rust staining at a depth of 0.5 - 1.0 foot.

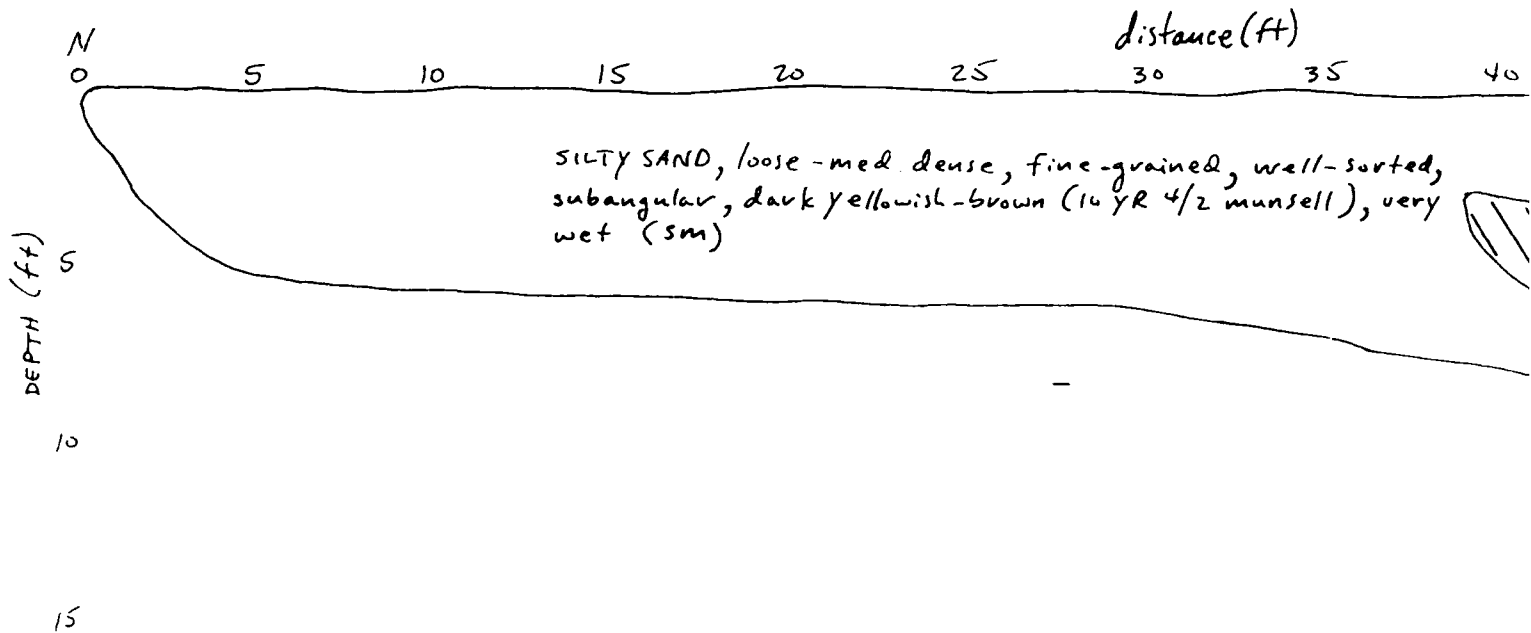
(3)

223
1.
14/8

Job No. :	22238	Figure G-7 CROSS-SECTION OF TRENCH NO. 7 SITE 36-17N ANOMALOUS AREA H
Prepared by :	S.E.M.	
Date :	8/14/89	

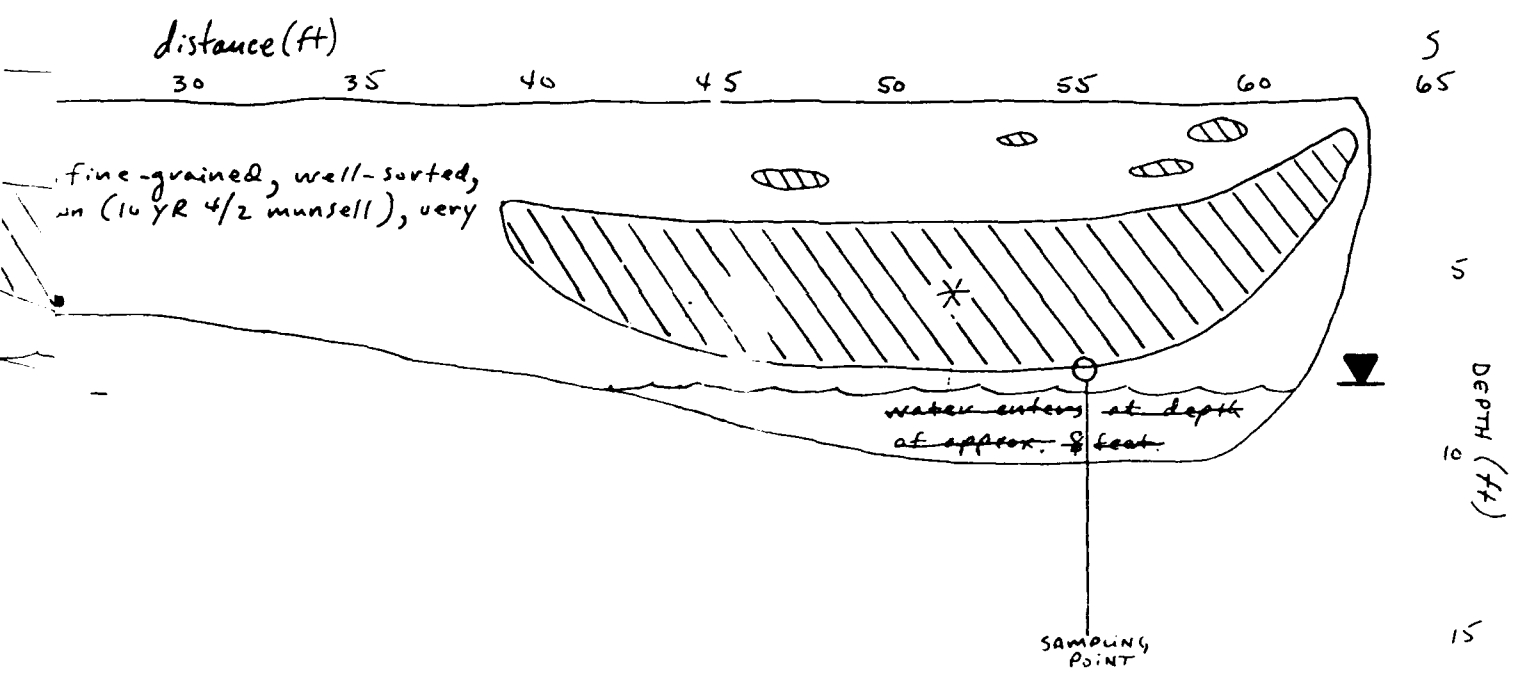
LOGGER: STEVEN E. MORRISSETTE
DATE: 5-3-89
BACKHOE OPERATOR: CHARLIE WHARTON
TIME: 10:15
INSTRUMENT READINGS:
a) HNu - Background
b) MIB - All negative

PROJECT NAME/#: RMA task 2
TRENCH I.D.: TRENCH 7B, section 36-17
COMPASS ORIENTATION: 340°
SCALE: 1" = 5'



* DEBRIS: Burned wood, charcoal, various pieces of scrap metal (pipes, sludge, rubber hoses, rust staining, ~~silty sand matrix~~.

PROJECT NAME/#: RMA task 2
NCH I.D.: TRENCH 7B, section 36-17N, anomaly area H
PASS ORIENTATION: 340°
SCALE: 1" = 5'



fine-grained, well-sorted, silty (10 YR 4/2 munsell), very

water enters at depth of approx. 8 feet

SAMPLING POINT

various pieces of scrap metal (pipes, wire, cable), black & gray staining, silty sand matrix.

3

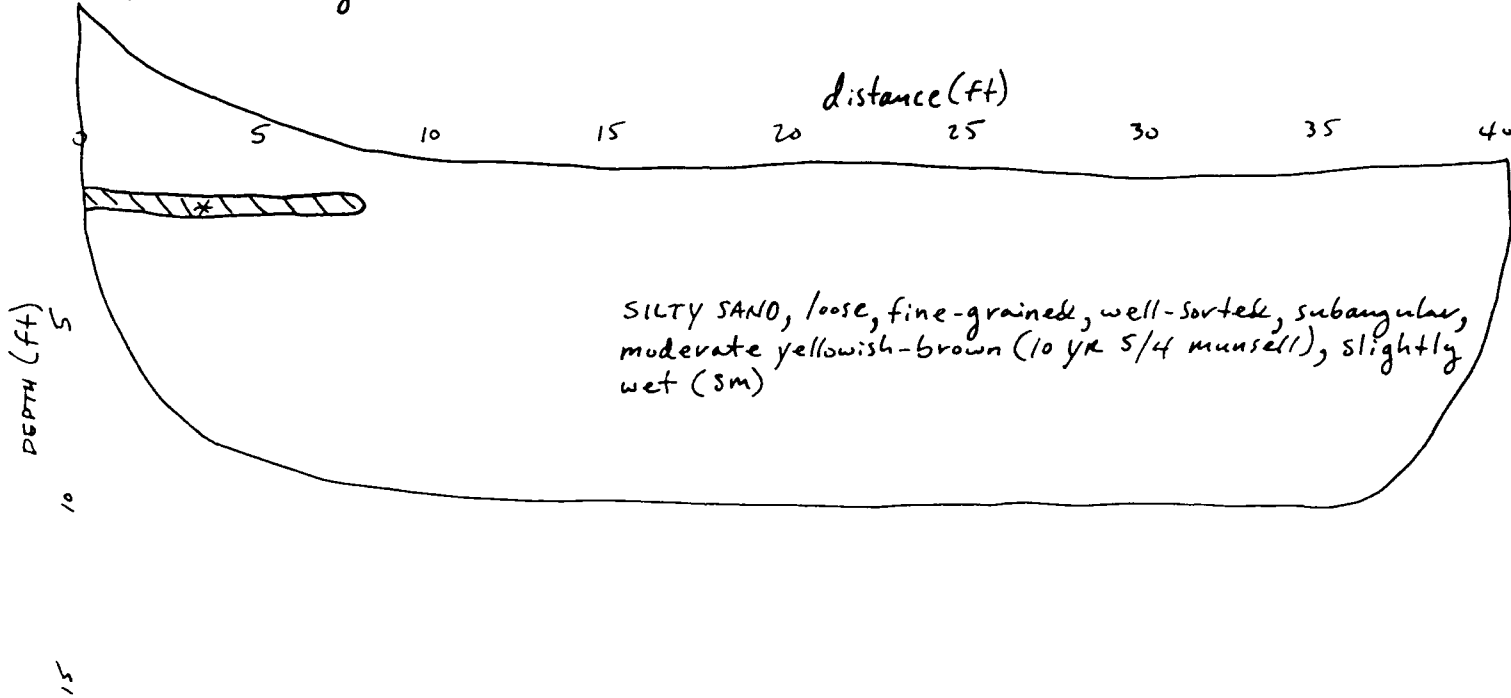
Job No. :	22238
Prepared by :	S. E. M.
Date :	8/14/89

Figure G-8 CROSS-SECTION OF TRENCH NO. 7B SITE 36-17N WEST OF ANOMALOUS AREA H

LOGGER: STEVEN E. MURRISSETTE
DATE: 5-3-89
BACKHOE OPERATOR: CHARLIE WHARTON
TIME: 11:30
INSTRUMENT READINGS:

PROJECT NAME/#: RMA task #2
TRENCH I.D.: TRENCH #8, section 36-17N, anomaly
COMPASS ORIENTATION: 348°
SCALE: 1" = 5'

- N
- a) HNU - Background
- b) MIB - All negative

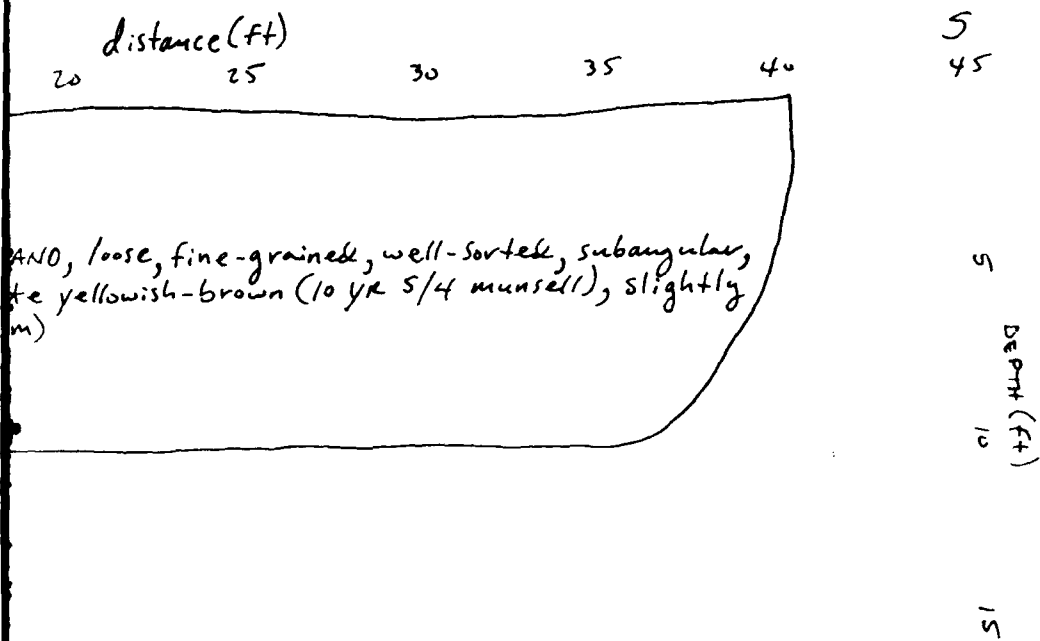


*DEBRIS: Wood, bricks, concrete rubble. (This material is very near to ground surface & is inferred to be surface dumped material).

Job No. :	2
Prepared by :	S.I
Date :	8/

(1)

PROJECT NAME/#: RMA task #2
 TRENCH I.D.: TRENCH # 8, section 36-17N, anomaly area H
 COMPASS ORIENTATION: 348°
 SCALE: 1" = 5'



AND, loose, fine-grained, well-sorted, subangular, to yellowish-brown (10 yr S/4 musell), slightly m)

is: Wood, bricks, concrete rubble. (This material is at or very near to ground surface & is inferred to be surface dumped material).

Job No. :	22238
Prepared by:	S.E.M.
Date:	8/14/89

Figure G-9 CROSS-SECTION OF TRENCH NO. 8 SITE 36-17N ANOMALOUS AREA H

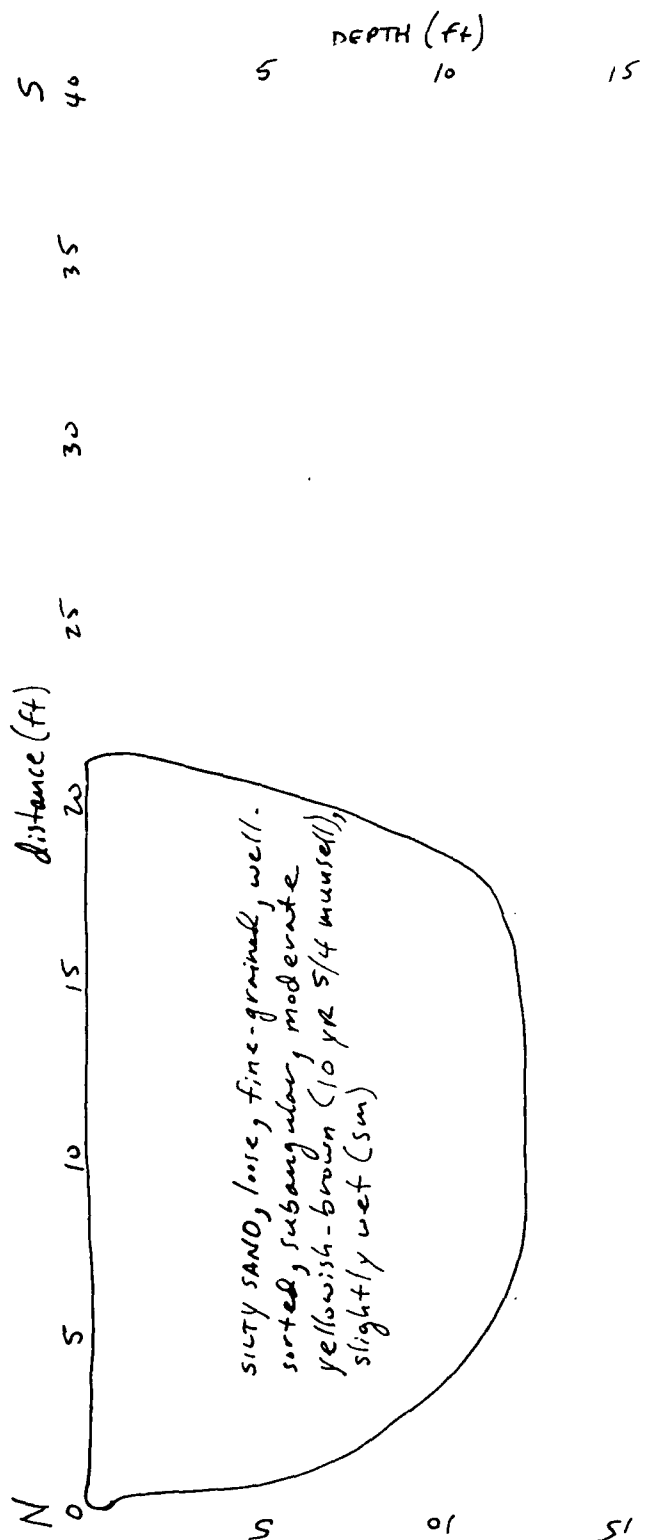
(1)

(2)



LOGGER: STEVEN E. MORRISSETTE
 DATE: 5-3-89
 BACKHOE OPERATOR: CHARLIE WHARTON
 TIME: 12:20
 INSTRUMENT READINGS:
 a) HNU - Background
 b) MIB - All negative

PROJECT NAME/#: RMA task #2
 TRENCH I.D.: TRENCH 88, SECTION 36-17N, ANOMALY AREA H
 COMPASS ORIENTATION: 332° NW
 SCALE: 1" = 5'



Job No. :	22238
Prepared by :	SEM.
Date :	8/14/89

Figure G-10 CROSS-SECTION
 OF TRENCH NO. 88
 SITE 36-17N
 ANOMALOUS AREA H

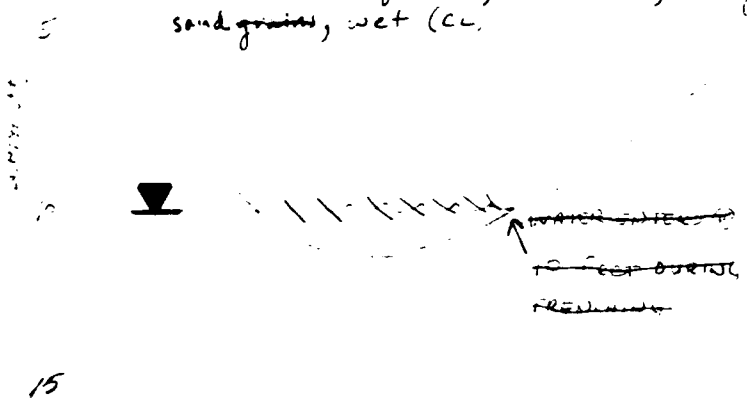
LOGGERS: STEVEN E. MORRISSETTE
DATE: 4-26-89 & 4-27-89
BAC HOE OPERATOR: CHARLIE WHARTON
TIME: 13:00 & 13:20
INSTRUMENT READINGS:

PROJECT NAME #: KMA TASK ...
TRENCH I.D.: TRENCH # 9A, 10-11-12-13, AND
COMPASS ORIENTATION: 338°
SCALE: 1" = 5'

- a) HNU - 40 ppm spike at 6.0 feet, otherwise background
- b) MIC - All negative



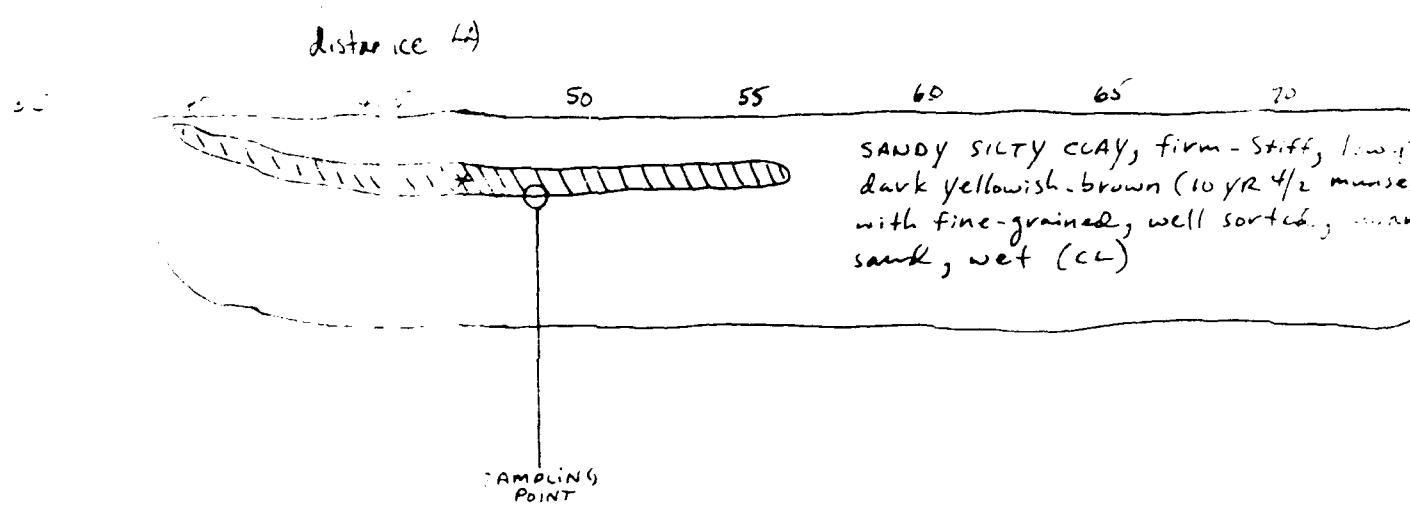
SAND, SILTY CLAY, firm-stiff, low-plastic,
dark yellowish-brown (10 yr 4/2 munsell),
with fine-grained, well sorted, subangular
sand grains, wet (CL).



NR 2
Y-axis section 5-110, anomaly area H
30

LOGGER: STEVEN E. MORRISSETTE
DATE: 4-26-89 & 4-27-89
BACKHOE OPERATOR:
TIME: 13:00 & 10:20

PROJECT A
TRENCH I
COMPASS
SCALE: 1



* DEBRIS: Burn marks, charcoal, some metal
some green & yellow discoloration.

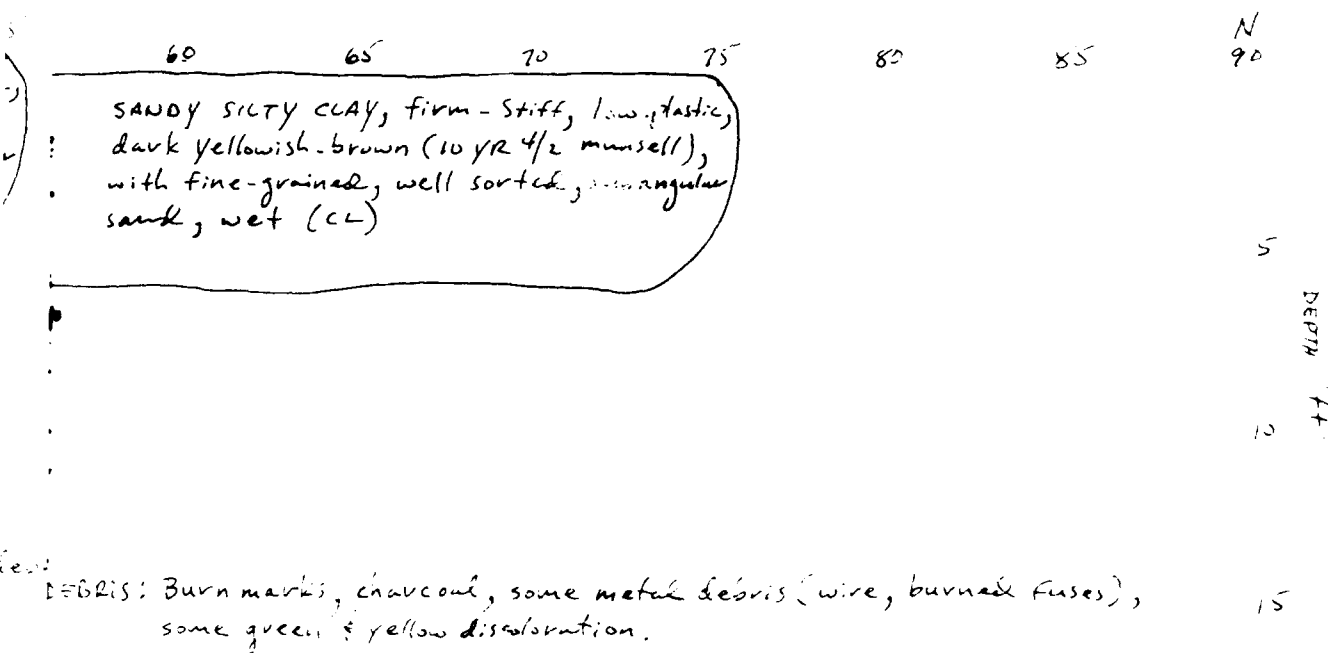
(2)

Job No. :
Prepared by :
Date :

PAGE 2

9A MORRISSETTE
NTA 4-27-89
2:
20

PROJECT NAME/#: RMA task 2
TRENCH I.D.: 9A, SECTION 36-17N, anomaly area H
COMPASS ORIENTATION: 336°
SCALE: 1" = 5'



222
E N
/14


Job No :	22238
Prepared by :	S. E. M.
Date :	8/14/89

Figure G-11 CROSS-SECTION OF TRENCH NO. 9A
SITE 36-17N
ANOMALOUS AREA H



LOGGER: STEVEN E. MORRISSETTE
DATE: 4-26-89
BACKHOE OPERATOR: JAMES "JIGGS" ENNIS
TIME: 13:30
INSTRUMENT READINGS:
a) HNU - Background
b) MIB - All negative

PROJECT NAME/#: RMA task 2
TRENCH I.D.: TRENCH 9B, section
COMPASS ORIENTATION: 336°
SCALE: 1" = 5'

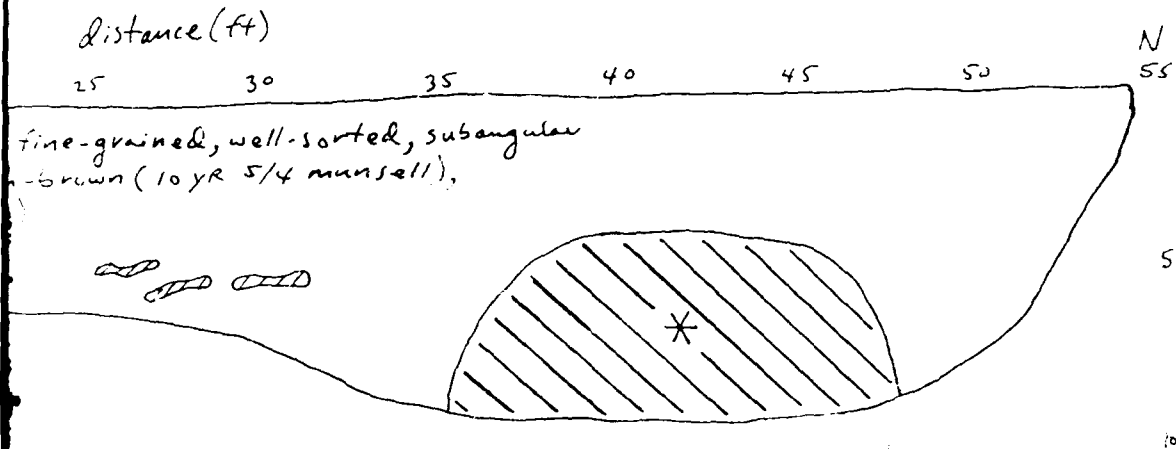


* DEBRIS: Wood, burned wood
pieces of metal (pipes, straps), soil
bottles.

☞ - metal debris.

PROJECT NAME/#: RMA task 2
 TRENCH I.D.: TRENCH 9B, section 36-17N, anomaly area H
 COMPASS ORIENTATION: 336°
 SCALE: 1" = 5'

1" ENNIS



*-DEBRIS: Wood, burned wood, charcoal, various pieces of metal (bars, 3"-4" diameter pipes, straps), some rust staining, various empty bottles.

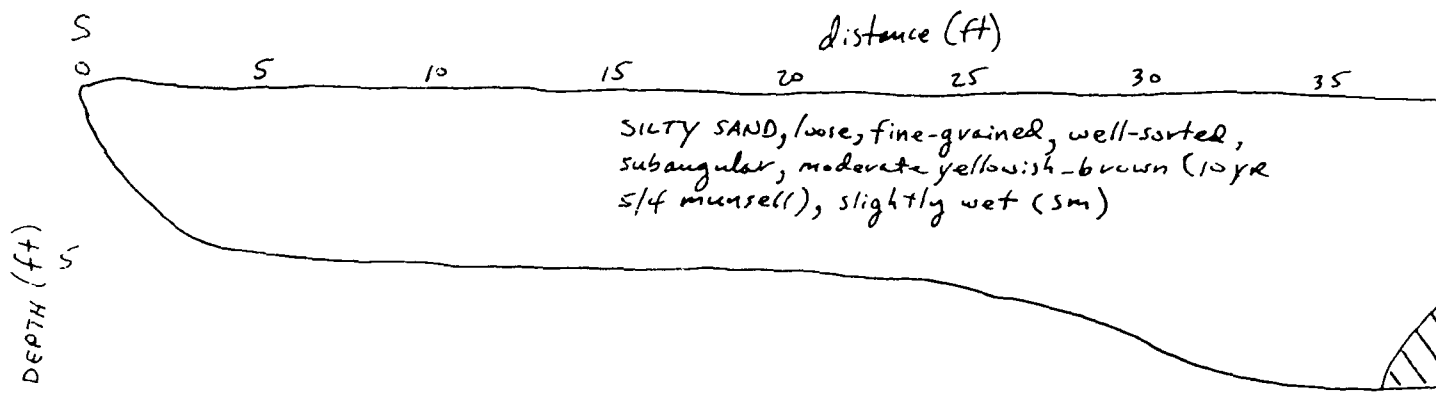
☞ - metal debris.

Job No. :	22238
Prepared by:	S. E. M.
Date:	8/14/89

Figure G-12 CROSS-SECTION OF TRENCH NO. 9B SITE 36-17N ANOMALOUS AREA H

LOGGER: STEVEN E. MORRISSETTE
DATE: 4-26-89
BACKHOE OPERATOR: JAMES "JIGGS" ENNIS
TIME: 14:15
INSTRUMENT READINGS:
1) HNu - Background
2) M18 - All negative

PROJECT NAME/#: RMA task 2
TRENCH I.D.: 9C, SECTION 36
COMPASS ORIENTATION: 340°
SCALE: 1"=5'

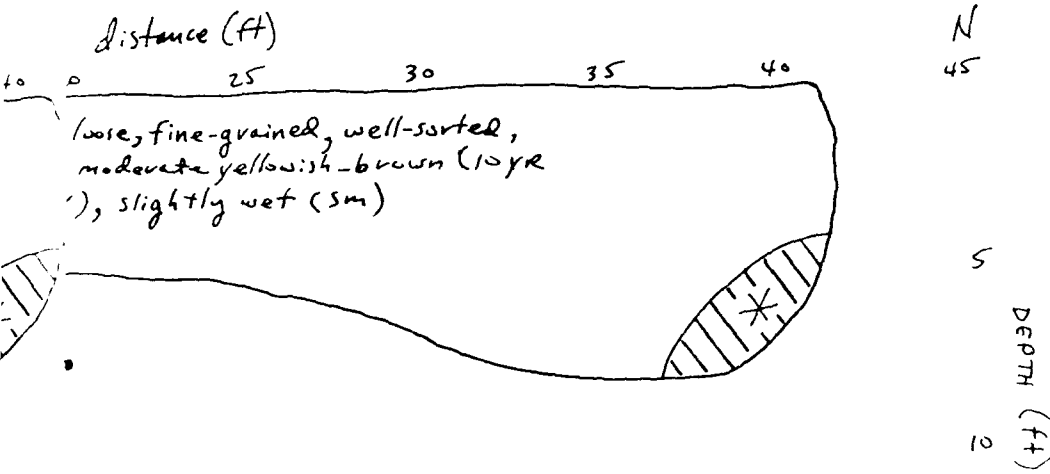


* DEBRIS: Wood, burned wood
various metal debris
empty bottles.

10

Job
Pre
Date

PROJECT NAME/#: RMA task 2
 TRENCH I.D.: 9C, SECTION 36-17N, anomaly area H
 COMPASS ORIENTATION: 340°
 SCALE: 1"=5'



* DEBRIS: Wood, burned wood, charcoal, various metal debris, some small empty bottles.

(2)

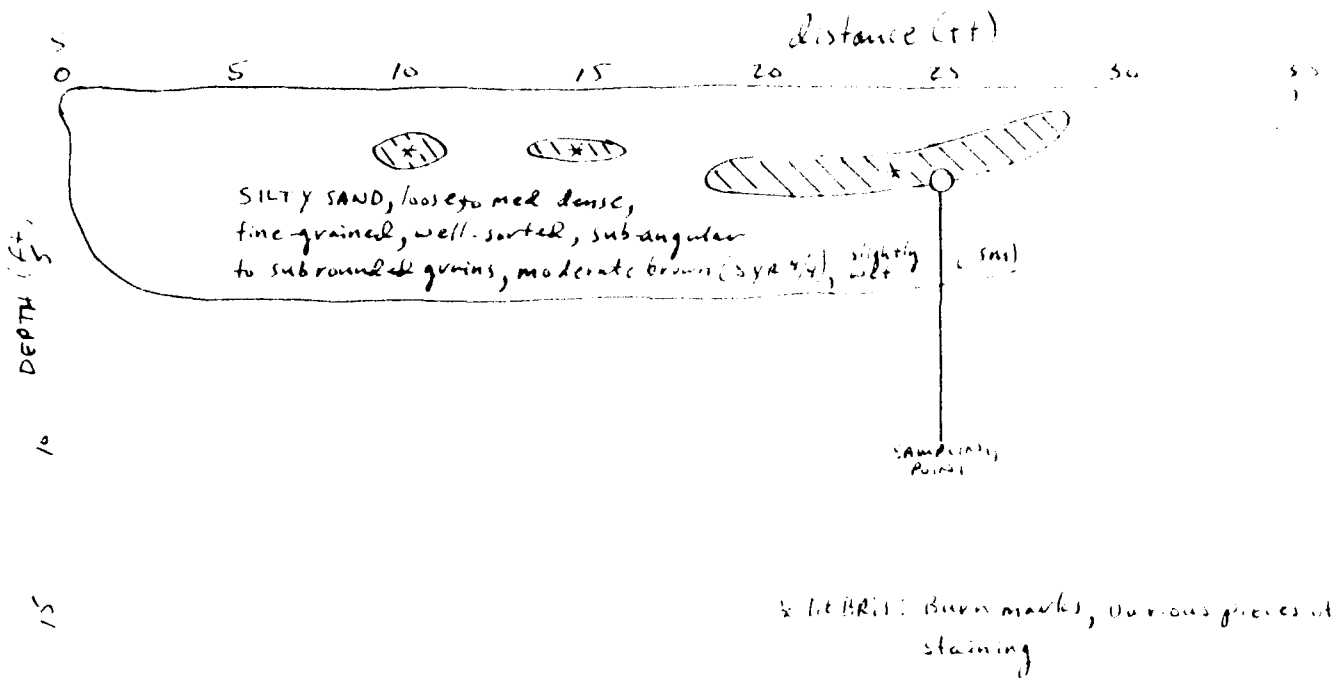
Job No. :	22238
Prepared by :	S. E. M.
Date :	8/14/89

Figure G-13 CROSS-SECTION OF
 TRENCH NO. 9C
 SITE 36-17N
 ANOMALOUS AREA H



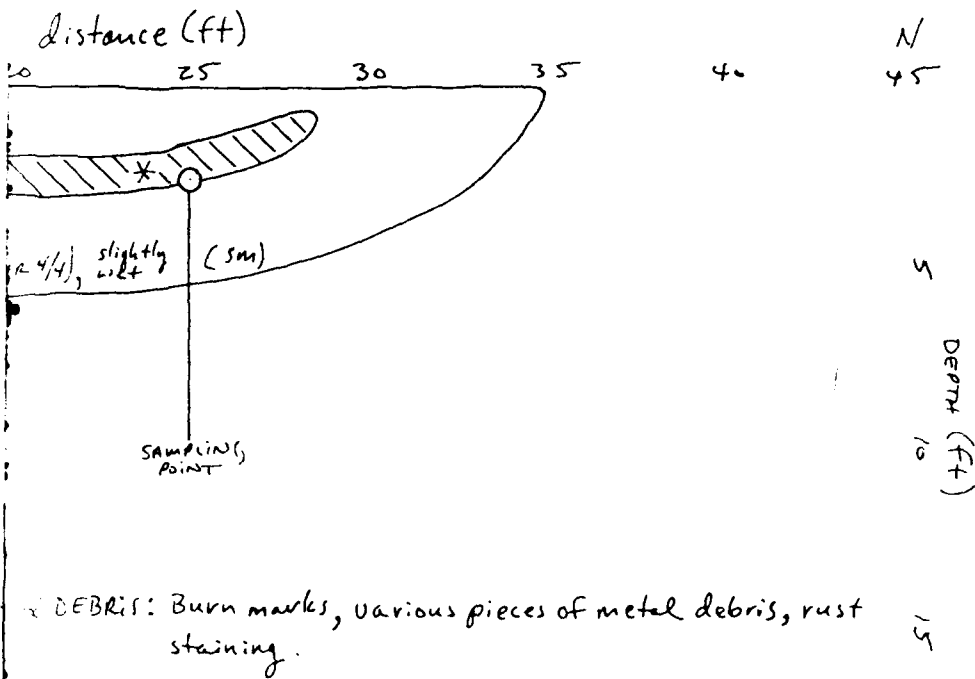
LOGGER: STEVEN E. MURRASSETTE
 DATE: 5-1-89
 BACKHOE OPERATOR: BUD THRIFT
 TIME: 13:45
 INSTRUMENT READINGS:
 a) 4Na - Background
 s) MIB - All negative

PROJECT NAME # : RMA Fair 2
 TRENCH ID: TRENCH # 6, 100 ft long
 COMPASS ORIENTATION: 334° NW
 SCALE: 1" = 5'



Job No.
Prepared
Date

PROJECT NAME/#: RMA task 2
 TRENCH ID: TRENCH #10, section 36-17N, anomaly area H
 COMPASS ORIENTATION: 334°NW
 SCALE: 1" = 5'



(2)

Job No. :	22238
Prepared by :	S.E.M.
Date :	8/14/89

Figure G-14 CROSS-SECTION
 OF TRENCH NO. 10
 SITE 36-17N
 ANOMALOUS AREA H



LOGGER: STEVEN E. MORRISSETTE

DATE: 4-27-89

BACKHOE OPERATOR: BUD THRIFT

TIME: 12:30

INSTRUMENT READINGS:

a) HNu - Background

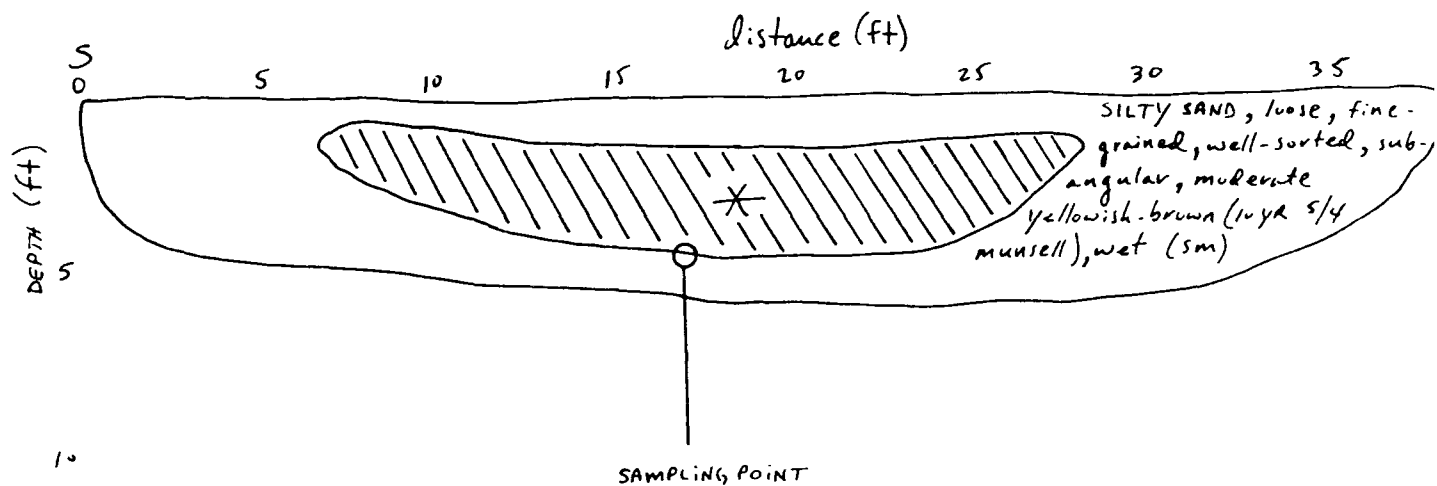
b) M18 - All negative

PROJECT NAME/#: RMA task 2

TRENCH ID: 11, section 36-17N, a

COMPASS ORIENTATION: 334° NW

SCALE: 1" = 5'

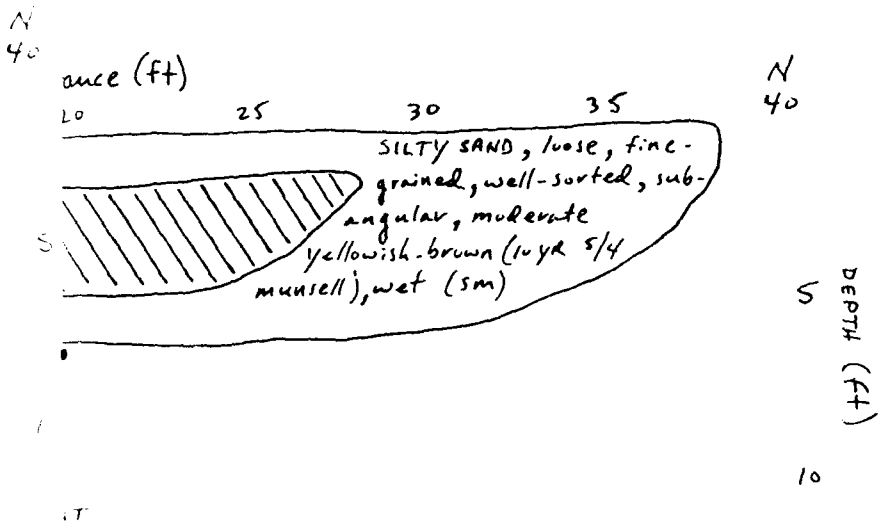


* DEBRIS: Various pieces of scrap metal (wire, cable, burned fuse casings, metal bars & straps), some empty small glass amber bottles & clear glass vials some green & yellow discoloration, ~~silty sand~~ matrix.

(11)

Job No.
Prepared
Date:

PROJECT NAME/#: RMA¹ task 2
 TRENCH ID: 11, section 36-17N, anomaly area H
 COMPASS ORIENTATION: 334° NW
 SCALE: 1" = 5'



Various pieces of scrap metal (wire, cable, burned fuse casings, metal bars & straps), some empty small glass amber bottles & clear glass vials, some green & yellow discoloration, ~~silty sand matrix~~

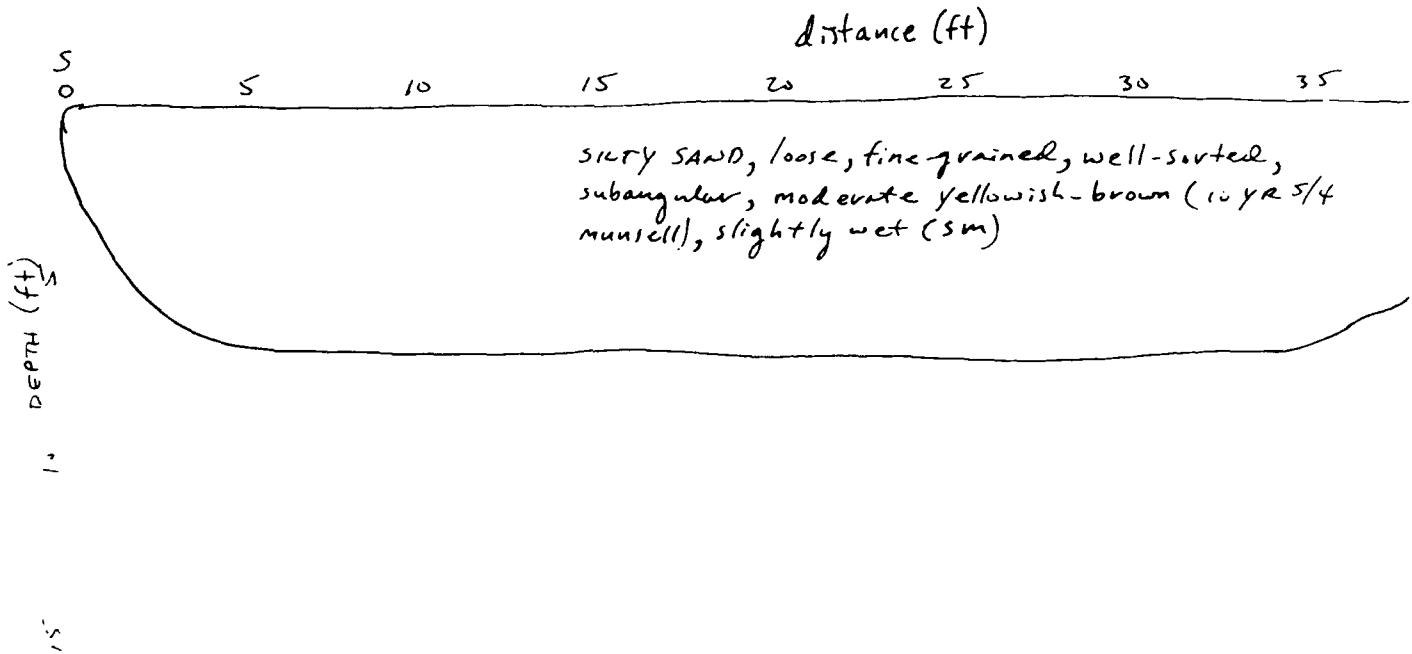
22
 SET
 8/1

Job No. :	22238
Prepared by :	S.E.M.
Date :	8/14/89

Figure G-15 CROSS-SECTION OF TRENCH NO. 11
 SITE 36-17N
 ANOMALOUS AREA H

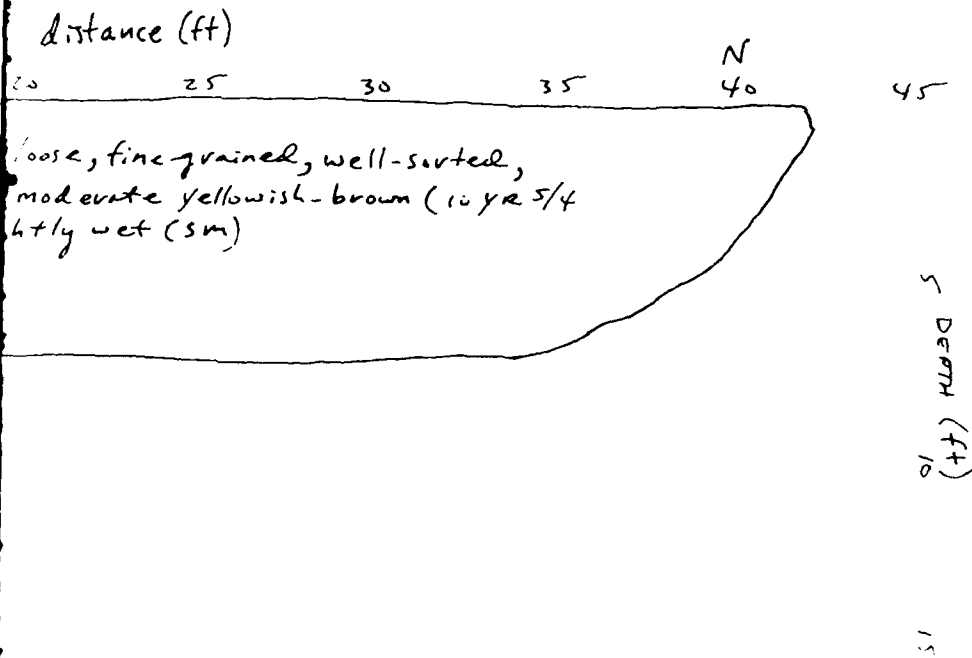
LOGGER: STEVEN E. MORRISSETTE
DATE: 5-1-85
BACKHOE OPERATOR: CHARLIE WHARTON
TIME: 08:30
INSTRUMENT READINGS:
a) HNu - Background
b) MIB - All negative

PROJECT NAME/#: RMA task
TRENCH ID: TRENCH 12, section
COMPASS ORIENTATION: 324° NW
SCALE: 1" = 5'



J
P
D

PROJECT NAME/#: RMA task 2
TRENCH ID: TRENCH 12, section 36-17N, anomaly area H
COMPASS ORIENTATION: 324° NW
SCALE: 1" = 5'



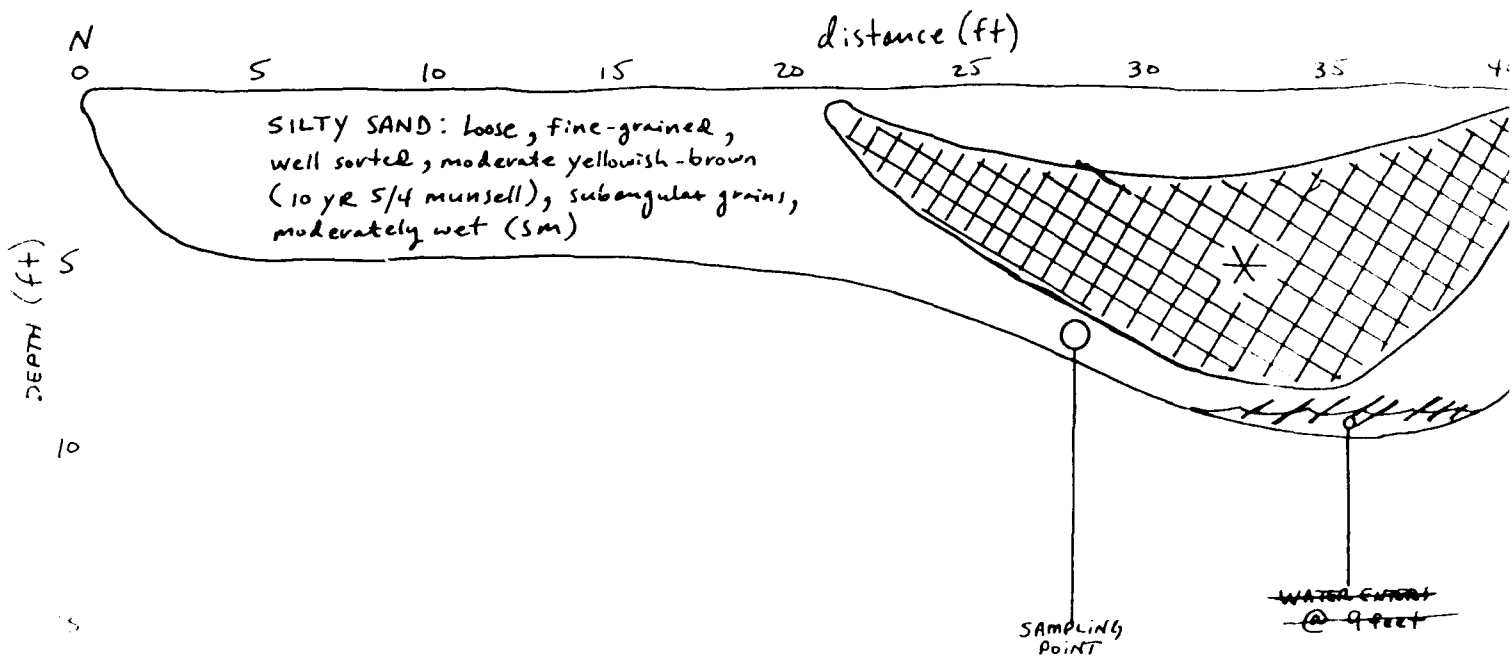
Job No. :	22238
Prepared by :	S.E.M.
Date :	8/14/89

Figure G-16 CROSS-SECTION
OF TRENCH NO. 12
SITE 36-17N
ANOMALOUS AREA H



LOGGER: STEVEN E. MORRISSETTE
 DATE: 4-27-89
 BACKHOE OPERATOR: JAMES "Jiggs" ENNIS
 TIME: 13:30
 INSTRUMENT READINGS:
 a) H₁Nu - Background
 b) MIB - All negative

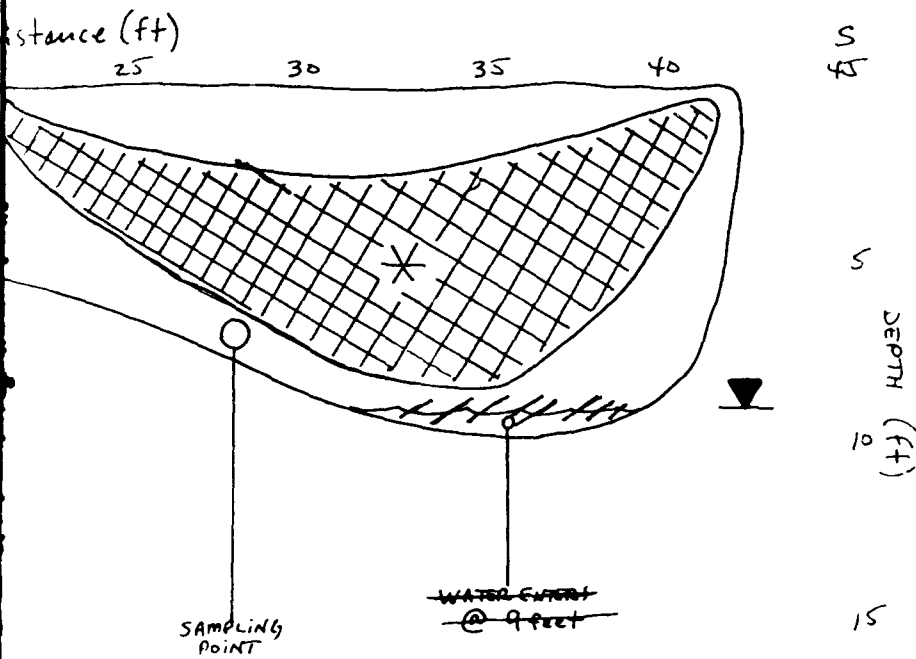
PROJECT NAME/#: RMA task 2
 TRENCH I.D.: TRENCH #13, section
 COMPASS ORIENTATION: 336° NW
 SCALE: 1" = 5'



* DEBRIS: Burned wood, bricks, rock, charcoal, 4" metal pipes, pieces of scrap metal, 5 1/2 vials, 1 full clear glass

Job No.
Prepared
Date

PROJECT NAME/# : RMA task 2
 TRENCH I.D. : TRENCH #13 , section 36-17N, anomaly area H
 COMPASS ORIENTATION : 336° NW
 SCALE : 1" = 5'



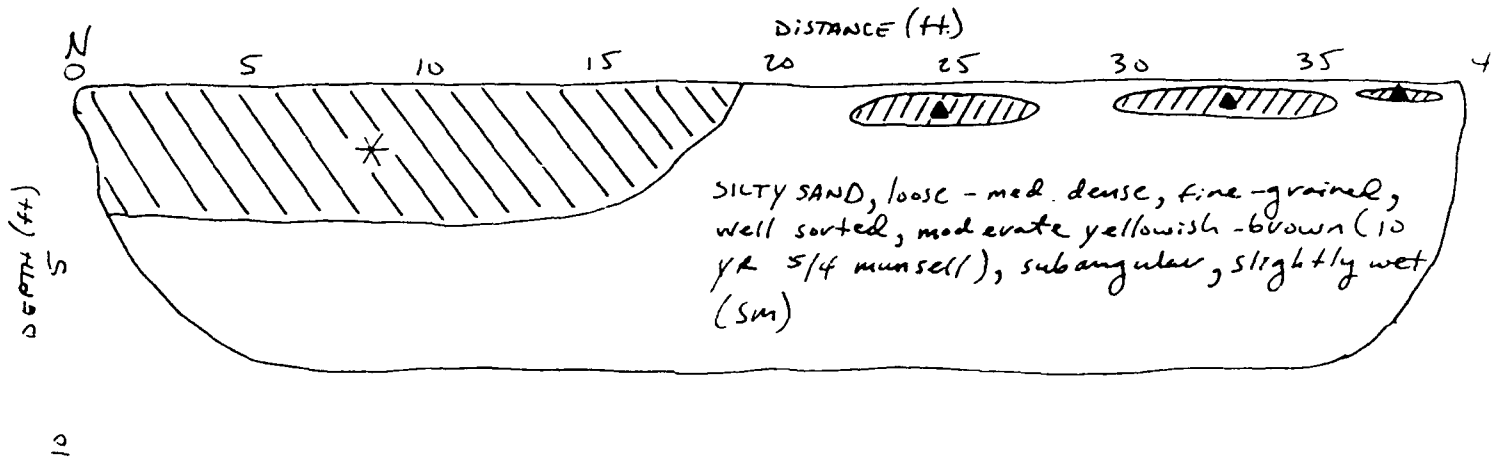
* DEBRIS: Burned wood, bricks, rock fragments,
 charcoal, 4" metal pipes, various
 pieces of scrap metal, small bottles
 & vials. ^{empty}
 A
 full clear glass

Job No. :	22238
Prepared by :	S. E. M.
Date :	8/14/89

Figure G-17 CROSS-SECTION
 OF TRENCH NO. 13
 SITE 36-17N
 ANOMALOUS AREA H

LOGGER: STEVEN E. MORRISSETTE
 DATE: 5-1-89
 BACKHOE OPERATOR: CHARLIE WHARTON
 TIME: 09:30
 INSTRUMENT READINGS:
 a) HNU - Background
 b) MIB - All negative

PROJECT NAME/#: RMA task 2
 TRENCH I.O.: TRENCH 14A, SECTION 36-17N, ANC
 COMPASS ORIENTATION: 344° NW
 SCALE: 1" = 5'



* DEBRIS: LIGHT GRAY (—————), POWDERY MATERIAL (APPEARS TO BE CONCRETE DUST).

▲ DEBRIS: SURFACE BURN MARKS @ A DEPTH OF .5 FT to 2.0 FT.

①

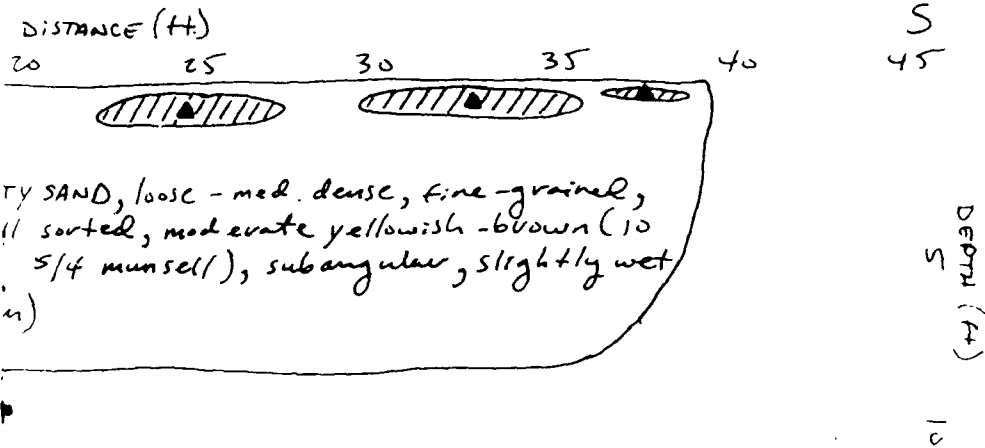
Job No.
Prepared
Date:

PROJECT NAME/#: RMA task 2

TRENCH I.O.: TRENCH 14A, SECTION 36-17N, ANOMALY AREA H

COMPASS ORIENTATION: 344° NW

SCALE: 1" = 5'



TY SAND, loose - med. dense, fine-grained,
 ill sorted, moderate yellowish-brown (10
 S/4 munsell), subangular, slightly wet
 n)

POWDERY MATERIAL (APPEARS TO BE
 T).

MARKS @ A DEPTH OF .5ft to 2.0 ft.

Job No. :	22238
Prepared by:	S.E.M
Date:	8/14/89

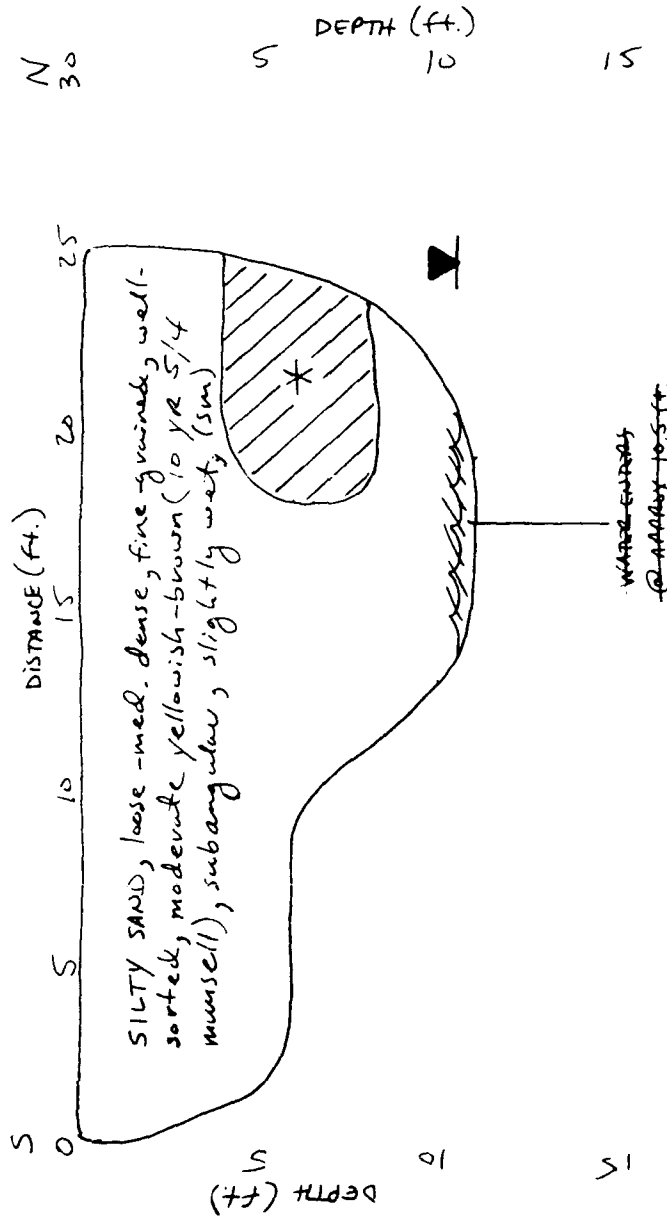
Figure G-18 CROSS-SECTION
 OF TRENCH NO. 14A
 SITE 36-17N
 ANOMALOUS AREA H

22
 SE
 8/



PROJECT NAME/#: RMA task 2
 TRENCH I.O.: TRENCH 14B, SECTION 36-17N, ANOMALY AREA H
 COMPASS ORIENTATION: 336° NW
 TIME: SCALE: 1" = 5'

LOGGER: STEVEN E. MORRISSETTE
 DATE: 5-1-89
 BACKHOE OPERATOR: CHARLIE WHARTON
 TIME: 10:20
 INSTRUMENT READINGS:
 a) HNA - Background
 b) MIB - All negative



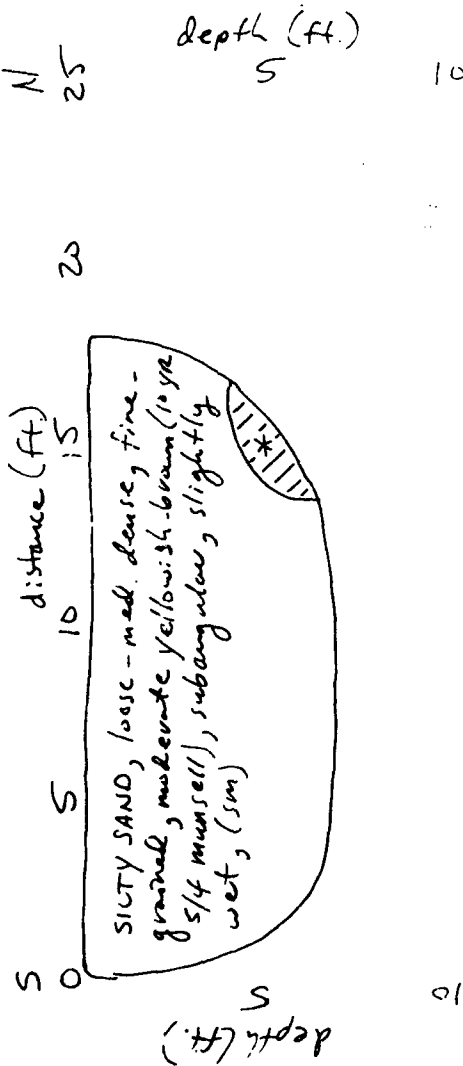
Job No. :	22238
Prepared by :	S. E. M
Date :	8/14/89

Figure G-19 CROSS-SECTION OF TRENCH NO. 14B SITE 36-17N ANOMALOUS AREA H



LOGGERS: STEVEN E. MORRISSETTE
 DATE: 5-1-89
 BACKHOE OPERATOR: CHARLIE WILKINSON
 TIME: 10:45
 INSTRUMENT READINGS:
 a) H/A - Back ground
 b) MIB - All negative

PROJECT NAME/#: RMA task 2
 TRENCH I.O.: TRENCH 14C, SECTION 36-17N, ANOMALY AREA H
 COMPASS ORIENTATION: 337° NW
 SCALE: 1" = 5'



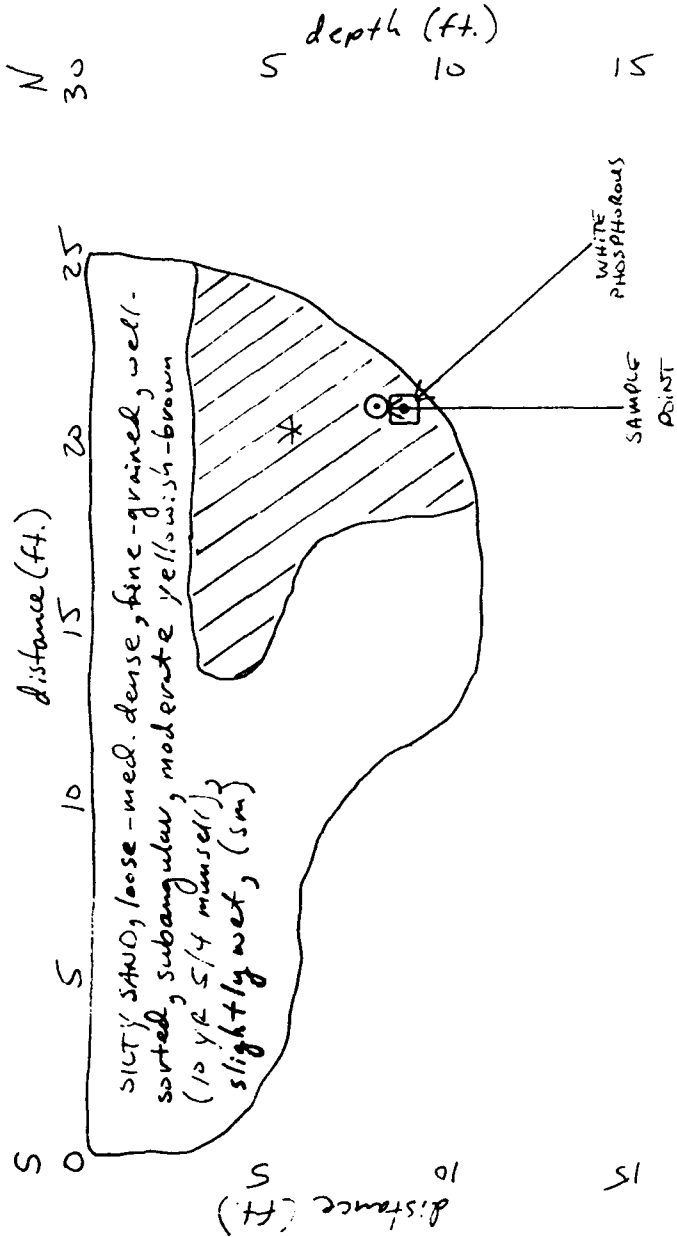
Job No. :	22238
Prepared by :	S.E.M.
Date :	8/14/89

Figure G-20 CROSS-SECTION OF TRENCH NO. 14C SITE 36-17N ANOMALOUS AREA H

* DEBRIS: Wood, burned wood, charcoal.

PROJECT NAME/#: RMA Task 2
 TRENCH I.D.: TRENCH 14D, section 36-17N, anomaly area H
 COMPASS ORIENTATION: 340° NW
 SCALE: 1" = 5'

LOGGER: STEVEN E. MORRISSETTE
 DATE: 5-1-89
 BACKHOE OPERATOR: CHARLIE WHARTON
 TIME: 11:15
 INSTRUMENT READINGS:
 a) HMu - Background
 b) MIB - All negative



* DEBRIS: Wood, burned wood, charcoal, metal pipe, various scrap metal, small bottles (clear & amber), test tubes, empty & full glass vials. All clear

Job No. :	22238
Prepared by :	S.E.M.
Date :	8/14/89

Figure G-21 CROSS-SECTION OF TRENCH NO. 14D SITE 36-17N ANOMALOUS AREA H

LOGGER: STEVEN E. MORRISSETTE

DATE: 5-5-89

BACKHOE OPERATOR: BUD THRIFT

TIME: 10:00

INSTRUMENT READINGS:

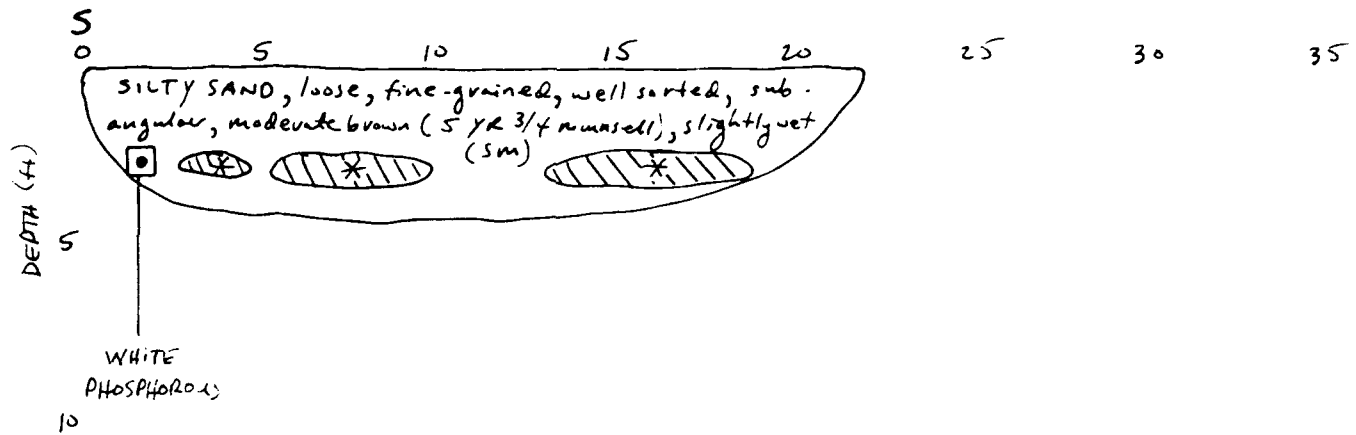
- a) H₁₄u - 5-10 ppm around sludge, otherwise background
- b) m-10 - All negative

PROJECT NAME/#: RMA to

TRENCH I.D.: TRENCH 17, SE

COMPASS ORIENTATION: 339°

SCALE: 1" = 5'

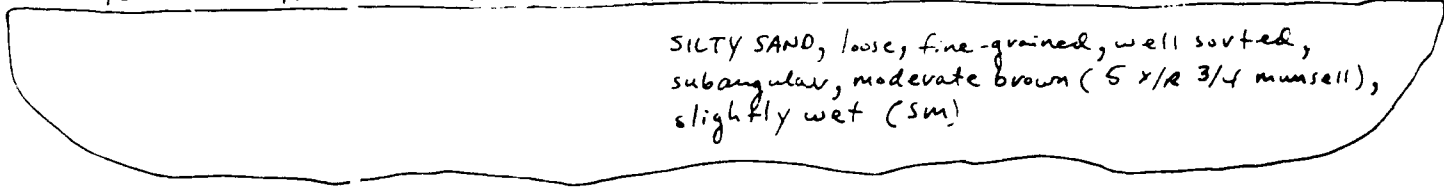


* DEBRIS: SOME BURNED-OUT INCENDIARY CARTRIDGE SLUDGE.

MA TUSK 2
SECTION 36-17, west of anomaly area h
339° NW

DISTANCE (ft)

35 40 45 50 55 60 65 70 75

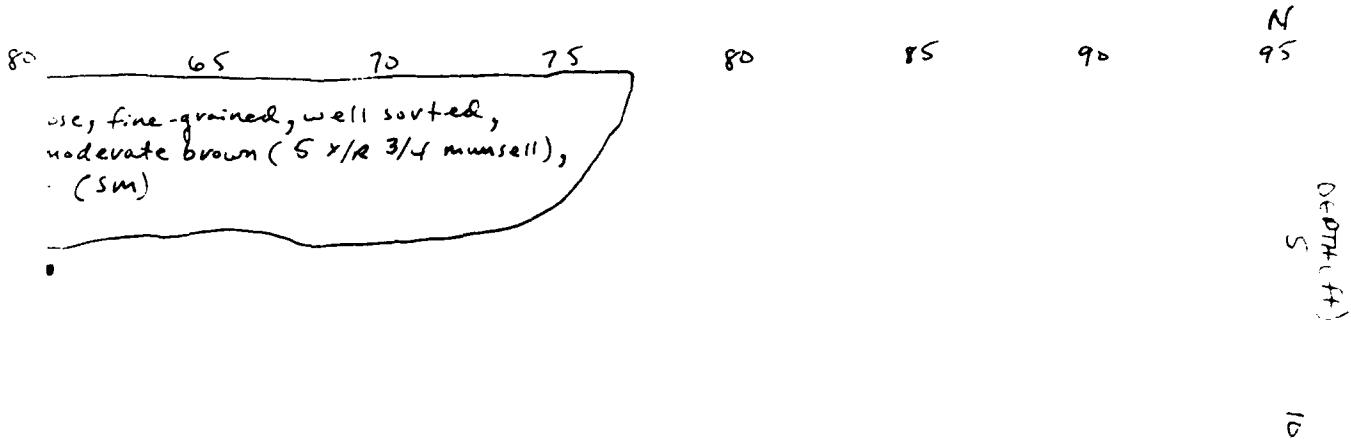


SILTY SAND, loose, fine-grained, well sorted,
subangular, moderate brown (5 x/10 3/4 munsell),
slightly wet (sm)

DARCASING S, DARK GRAY & BLACK

②

Job No. :
Prepared by
Date :



(3)

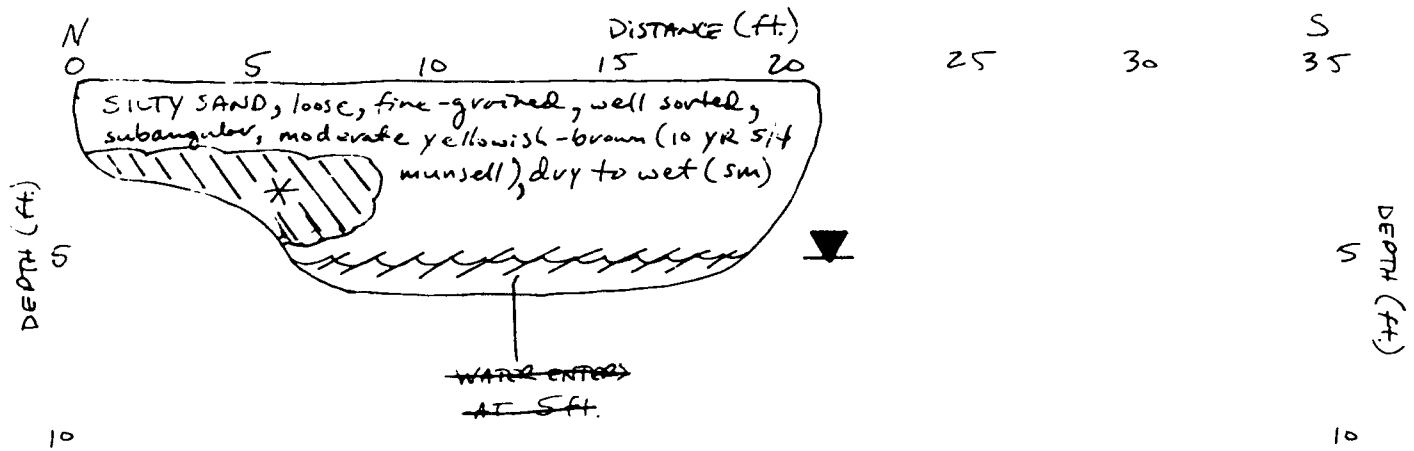
2238
E. M.
/14/8

Job No. :	22238
Prepared by :	S. E. M.
Date :	8/14/89

Figure G-24 CROSS-SECTION
OF TRENCH NO. 17
SITE 36-17N
ANOMALOUS AREA H

LOGGER: STEVEN E. MORRISSETTE
 DATE: 5-5-89
 BACKHOE OPERATOR: CHARLIE WHARTON
 TIME: 08:10
 INSTRUMENT READINGS:
 a) HNu - background
 b) MIB - All negative

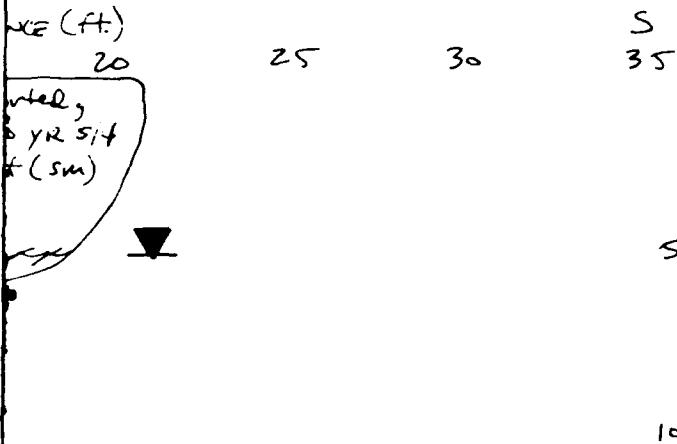
PROJECT NAME/#: RMA task 2
 TRENCH I.D.: TRENCH 16, SECTION 36-17N,
 COMPASS ORIENTATION: 344° NW
 SCALE: 1" = 5'



* DEBRIS: LARGE PIECES OF CONCRETE RUBBLE, BRICKS, SOME WIRE.

Job No. :	222
Prepared by :	S.E.M.
Date :	8/14

PROJECT NAME/#: RMA task 2
 TRENCH I.D.: TRENCH 16, SECTION 36-17N, West of ANOM. AREA H
 COMPASS ORIENTATION: 344° NW
 SCALE: 1" = 5'



RUBBLE, BRICKS, SOME WIRE.

(2)

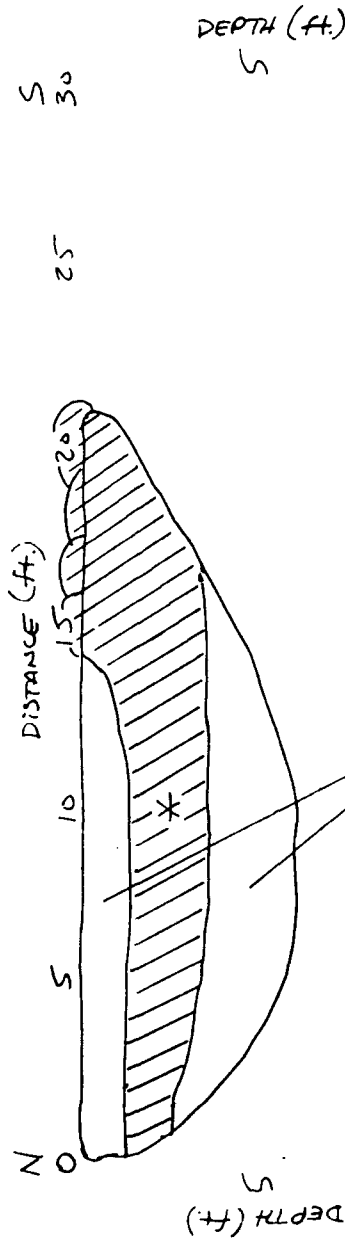
Job No. :	22238
Prepared by:	S.E.M.
Date:	8/14/89

Figure G-23 CROSS-SECTION
 OF TRENCH NO. 16
 SITE 36-17N
 WEST OF ANOMALOUS AREA H



PROJECT NAME/# : RMA task 2
 TRENCH I.D. : TRENCH 15, SECTION 36-17N, west of ANOM. area H
 COMPASS ORIENTATION : 341° NW
 SCALE : 1" = 5'

LOGGER : STEVEN E. MORRISSETTE
 DATE : 5-5-89
 BACKHOE OPERATOR : CHARLIE WHARTON
 TIME : 07:50
 INSTRUMENT READINGS:
 a) H/M4 - Background
 b) M1B - All negative



SOIL: ~~MASTIC~~ SILTY SAND, loose, fine-grained,
 well sorted, subangular, moderate
 yellowish-brown (10 yr 5/4 mussell),
 dry to wet, (SM)


* DEBRIS: LARGE CONCRETE SLABS, BRICKS, SOME WIRE.

Job No. :	22238
Prepared by :	S. E. M.
Date :	8/14/89

Figure G-22 CROSS-SECTION
 OF TRENCH NO. 15
 SITE 36-17N
 WEST OF ANOMALOUS AREA H

PROJECT NAME/#: RMA task 2
 TRENCH I.D.: TRENCH 19, section 36-17N, west of anomaly area H
 COMPASS ORIENTATION: 3400
 SCALE: 1" = 5'

LOGGER: STEVEN E. MORRISSETTE
 DATE: MAY 5, 1989
 BACKHOE OPERATOR: BUD THRIFT
 TIME: 08:30
 INSTRUMENT READINGS:
 a) H/M - background
 b) M18 - All negative



NOTE: Material becomes saturated approximately 1.0 foot under the surface

Job No. :	22238
Prepared by :	S. E. M.
Date :	8/14/89

Figure G-25 CROSS-SECTION OF TRENCH NO. 18 SITE 36-17N WEST OF ANOMALOUS AREA H

APPENDIX H
QA/QC DATA ANALYSIS

APPENDIX H
QA/QC DATA ANALYSIS

QUALITY ASSURANCE - APPENDIX H

Trip Blanks - A trip blank was shipped with every cooler of samples sent to the laboratory.

A total of 29 trip blanks were analyzed for volatile organic compounds (VOC). Table H-1 is a complete listing of trip blanks from this program. Five of the trip blanks indicated the presence of chloroform and two of those eight also indicated the presence of acetone (ACET). The average concentration of chloroform detected in the five trip blanks was 46.6 $\mu\text{g/L}$. The range in concentration reported in the trip blanks was from 2.3 to 66 $\mu\text{g/L}$. The concentrations of chloroform and acetone in the samples corresponding to the trip blanks with detections of chloroform and/or acetone was less than the method detection limits for those analytes.

The source of the chloroform is believed to be the sampling crew. Chloroform for Army agent screening samples was with the sample crew for 7 out of 8 of the sampling activities that chloroform was indicated in the trip blank.

Field Blanks - Field blanks were collected at the rate of 1 per 20 water samples per area. A total of four field blanks were collected during the sampling program. Table H-2 is a complete listing of field blanks from this program. Two of the four field blanks indicated the presence of sodium. No other analytes were detected in the field blanks. The concentration of sodium indicated in the field blanks was 1,950 and 3,100 $\mu\text{g/L}$ in samples WC 89G-005 and WC 55G005, respectively. Very high concentrations of sodium were indicated in both of the associated groundwater samples, which were both sampled immediately prior to collecting the field blanks. The concentration of sodium in sample WC 89G001 was 1,800,000 $\mu\text{g/L}$ and in sample WC 55G001 it was 2,200,000 $\mu\text{g/L}$. Based on the extremely high concentration in the groundwater samples it is likely that the concentration detected in the field blanks is a residual from the preceding groundwater sampling event.

Woodward-Clyde Consultants

Decontamination Rinsates

A total of 40 decontamination rinsates were collected during the field sampling program. Table H-3 is a complete listing of decontamination rinsates from the program. Decontamination rinsates were taken from each of the sample collection activities as listed below.

<u>Sample Activity/Media</u>	<u>Number of Decontamination Rinsates</u>
Groundwater Sampling	19
Boring Installation/Soil	11
Exploratory Trenching/Waste	7
ISV Sample Collection/Waste	<u>3</u>
	40

Target analytes were detected in 23 out of 40 of the decontamination rinsates indicating that the decontamination procedures were not perfect. However, the concentration of analyte detected in the rinsate was generally less than 1 percent of the concentration detected in the associated samples indicating that decontamination was adequate for this program.

Duplicates

A total of 20 duplicate samples were collected during the field program. Table H-4 is a complete listing of paired sample and duplicate data. Duplicates were collected from each sample media as listed below.

<u>Media</u>	<u>Total Samples</u>	<u>Number of Duplicates</u>
Groundwater	35	6
Soil	47	11
Waste	<u>18</u>	<u>3</u>
	100	20

Woodward-Clyde Consultants

Comparative evaluation of the sample and duplicate analytical results indicates very good correlation and reproducibility for paired data in each of the media. The high degree of correlation indicates that the samples are representative of the actual condition at the site.

COMPLETE LISTING OF TRIP BLANKS

(DMA DATABASE)

Volatiles	Semi-volatiles	OCES	OCPS	DBCP	DIBP/DMB	OCBUS	MPA/MPA	IATSRIC	MF/CUTY	FCP
-----	Field number - WC340004	Site ID - 01504	Site type - WELL	Sample Date - 89151	(Julian)					
L.T.	N.A.	N.A.	N.A.	N.A.	N.A.	N.A.	N.A.	N.A.	N.A.	N.A.
-----	Field number - WC340034	Site ID - 34054	Site type - WELL	Sample Date - 89164	(Julian)					
L.T.	N.A.	N.A.	N.A.	N.A.	N.A.	N.A.	N.A.	N.A.	N.A.	N.A.
-----	Field number - WC380004	Site ID - 34058	Site type - WELL	Sample Date - 89163	(Julian)					
L.T.	N.A.	N.A.	N.A.	N.A.	N.A.	N.A.	N.A.	N.A.	N.A.	N.A.
-----	Field number - WC750004	Site ID - 34075	Site type - WELL	Sample Date - 89108	(Julian)					
L.T.	N.A.	N.A.	N.A.	N.A.	N.A.	N.A.	N.A.	N.A.	N.A.	N.A.
-----	Field number - WC750334	Site ID - 34075	Site type - WELL	Sample Date - 89166	(Julian)					
L.T.	N.A.	N.A.	N.A.	N.A.	N.A.	N.A.	N.A.	N.A.	N.A.	N.A.
-----	Field number - WC760004	Site ID - 34076	Site type - WELL	Sample Date - 89165	(Julian)					
L.T.	N.A.	N.A.	N.A.	N.A.	N.A.	N.A.	N.A.	N.A.	N.A.	N.A.
-----	Field number - WC335004	Site ID - 34183	Site type - WELL	Sample Date - 89131	(Julian)					
L.T.	N.A.	N.A.	N.A.	N.A.	N.A.	N.A.	N.A.	N.A.	N.A.	N.A.
-----	Field number - WC370004	Site ID - 34187	Site type - WELL	Sample Date - 89159	(Julian)					
L.T.	N.A.	N.A.	N.A.	N.A.	N.A.	N.A.	N.A.	N.A.	N.A.	N.A.
-----	Field number - WC375004	Site ID - 34187	Site type - WELL	Sample Date - 89124	(Julian)					
L.T.	N.A.	N.A.	N.A.	N.A.	N.A.	N.A.	N.A.	N.A.	N.A.	N.A.
111TCE LT	1.0000	N.A.								
112TCE LT	1.0000									
113TCE LT	1.0000									
114TCE LT	1.0000									
120TCE LT	5.0000									

L.T. - less than (value) N.A. - Not Analyzed R - Rejected-out of control Units of measurement - Site type (WELL - UCL) and (BORE, WASS, CPH) - UCC
 F - Indicates filtered sample analysis See Appendix K for explanation of field number

NO. 2
5/90

DIG H-1
COMPLETE LISTING OF TRIP BLANKS

(RMA DATABASE)

Volatiles	Semi-volatiles	OSCS	OCPs	DBCP	DIBD/DIBD	OSCS	MPA/MPA	IATSONIC	FILTRICITY	FILICP
WC925004 (CONT'D)										
120CL LT 1.0000										
120CL LT 1.0000										
130CL6 LT 1.0000										
130CP LT 4.8000										
130MB LT 1.0000										
2CLEVE LT 3.5000										
ACEI LT 8.0000										
ACRYLO LT 8.4000										
BROCLM LT 1.0000										
CHDCL LT 12.0000										
CHBCL LT 8.0000										
CHS LT 1.0000										
CLLF LT 1.0000										
CLL4 LT 1.0000										
CHCL2 LT 1.0000										
CHBR LT 14.0000										
CHCL LT 1.2000										
CHB3 LT 11.0000										
CHCL3 23.0000										
CHMS LT 1.0000										
CHCLM LT 1.0000										
CHB LT 2.0000										
ETOMS LT 1.0000										
MECHS LT 1.0000										
MEK LT 10.0000										
MIK LT 1.4000										
TGLEA LT 1.5000										
TGLEE LT 1.0000										
TGLE LT 1.0000										
XYLEN LT 2.0000										

Field number - WC925014 Site ID - 36189 Site type - WELL Sample date - 89158 (Julian)

L.T. N.A. N.A. N.A. N.A. N.A. N.A. N.A. N.A. N.A. N.A.

Field number - WC925014 Site ID - 36190 Site type - BORE Sample date - 89108 (Julian)

L.T. N.A. N.A. N.A. N.A. N.A. N.A. N.A. N.A. N.A. N.A.

Field number - WC925044 Site ID - 36190 Site type - BORE Sample date - 89110 (Julian)

L.T. N.A. N.A. N.A. N.A. N.A. N.A. N.A. N.A. N.A. N.A.

L.T. - less than value N.A. - NOT ANALYZED R - REJECTED-OUT OF CONTROL UNITS OF MEASUREMENT - SITE TYPE (WELL - UCL) AND (BORE, WASS, CPH, UCG)
F - indicates filtered sample analysis See Appendix K for explanation of field number

Site H-1
COMPLETE LISTING OF TRIP BLANKS

(RMA Database)

Volatiles	Soil-Volatiles	OSCS	OCPS	OCPC	D/D/D/DMD	OCOS	MPA/MPA	IATSONIC	FI MERCURY	FI ICP
-----	Field number - WC310204	Site ID - 36191	Site type - BORE	Sample Date - 09163	(Julian)					
L.T.	N.A.	N.A.	N.A.	N.A.	N.A.	N.A.	N.A.	N.A.	N.A.	N.A.
-----	Field number - WC325194	Site ID - 36192	Site type - WELL	Sample Date - 09137	(Julian)					
L.T.	N.A.	N.A.	N.A.	N.A.	N.A.	N.A.	N.A.	N.A.	N.A.	N.A.
-----	Field number - WC335004	Site ID - 36193	Site type - WELL	Sample Date - 09136	(Julian)					
L.T.	N.A.	N.A.	N.A.	N.A.	N.A.	N.A.	N.A.	N.A.	N.A.	N.A.
-----	Field number - WC340204	Site ID - 36194	Site type - WELL	Sample Date - 09194	(Julian)					
L.T.	N.A.	N.A.	N.A.	N.A.	N.A.	N.A.	N.A.	N.A.	N.A.	N.A.
-----	Field number - WC345004	Site ID - 36194	Site type - BORE	Sample Date - 09166	(Julian)					
L.T.	N.A.	N.A.	N.A.	N.A.	N.A.	N.A.	N.A.	N.A.	N.A.	N.A.
-----	Field number - WC35004	Site ID - 36TRENCH01	Site type - BORE	Sample Date - 09142	(Julian)					
L.T.	N.A.	N.A.	N.A.	N.A.	N.A.	N.A.	N.A.	N.A.	N.A.	N.A.
-----	Field number - WC355004	Site ID - 36TRENCH02	Site type - BORE	Sample Date - 09143	(Julian)					
L.T.	N.A.	N.A.	N.A.	N.A.	N.A.	N.A.	N.A.	N.A.	N.A.	N.A.
-----	Field number - WC36004	Site ID - 36TRENCH02	Site type - MASS	Sample Date - 09115	(Julian)					
L.T.	N.A.	N.A.	N.A.	N.A.	N.A.	N.A.	N.A.	N.A.	N.A.	N.A.
-----	Field number - WC365004	Site ID - 36TRENCH09	Site type - MASS	Sample Date - 09117	(Julian)					
L.T.	N.A.	N.A.	N.A.	N.A.	N.A.	N.A.	N.A.	N.A.	N.A.	N.A.
111TCE LT	1.0000	N.A.								
112TCE LT	1.0000									
110CE LT	1.0000									
110CLE LT	1.0000									
120CE LT	5.0000									

L.T. - less than (value) N.A. - Not Analyzed R - Rejected-out of control Units of measurement - Site type (WELL - UCL) and (BORE, MASS, CPM - UCL)
 F - Indicates filtered sample analysis See Appendix K for explanation of field number

NO. 4
3/5/90

2010 H-1
COMPLETE LISTING OF TRIP BLANKS

(DMA DELETED)

Volatiles	Semi-Volatiles	GC3	GCPS	DBCP	DIBP/DMP	OSCS	THPA/WPA	IA/SOPIC	F MERCURY	F COP
INORGANICS (CONT'D)										
120CLE LT	1.0000									
120CLP LT	1.0000									
120CLB LT	1.0000									
130CP LT	4.0000									
130WB LT	1.0000									
20LEVE LT	3.0000									
ACT LT	8.0000									
ACT16 LT	8.0000									
BRDCLN LT	1.0000									
CHXCL LT	12.0000									
CHXCL LT	8.0000									
CHS LT	1.0000									
COL3F LT	1.0000									
COL4 LT	1.0000									
COXCL2 LT	1.0000									
COOR LT	14.0000									
COXCL LT	1.2000									
COXLS LT	11.0000									
COXLS	66.0000									
CLCHMS LT	1.0000									
DMXCLN LT	1.0000									
DCLB LT	2.0000									
ETCHMS LT	1.0000									
MECHMS LT	1.0000									
MEK LT	10.0000									
MIBK LT	1.0000									
TOLEA LT	1.5000									
TCLEE LT	1.0000									
TRCLE LT	1.0000									
XYLEN LT	2.0000									

Field Number - WCIEM004 Site ID - 36TRENCH16 Site type - WASS Sample Date - 09130 (Julien)

111TCE LT 1.0000 N.A. N.A. N.A. N.A. N.A. N.A. N.A. N.A. N.A.

112TCE LT 1.0000

110CE LT 1.0000

110CLE LT 1.0000

120CE LT 5.0000

120CLE LT 1.0000

L.T. = Less than (value) N.A. = NOT ANALYZED R = Rejected-out of control Units of measurement - site type (WELL - UCL) and (BORE, WASS, CWH - UCL)
 F - Indicates filtered sample analysis See Appendix K for explanation of field number

REP NO. 5
7/25/90

Table H-1
COMPLETE LISTING OF TRIP BLANKS

(RUA Database)

Volatiles	Semi-Volatiles	OSCS	OCPS	DBCP	DIBD/DBMP	OSCS	INPA/MPA	ARSENIC	F / MERCURY	F / COPPER	F / METALS
WC18W04 (CONT'D)											
120CLP LT 1.0000											
130CLB LT 1.0000											
130CP LT 4.0000											
130MB LT 1.0000											
20LEVE LT 3.5000											
ACET LT 8.0000											
ACTYLO LT 6.0000											
BNOCIM LT 1.0000											
CHXCL LT 12.0000											
CHXCL LT 6.0000											
CHX LT 1.0000											
COLLF LT 1.0000											
COLL LT 1.0000											
CHXCL LT 1.0000											
CHX LT 14.0000											
CHXCL LT 1.2000											
CHX LT 11.0000											
CHXCL LT 90.0000											
CLXMS LT 1.0000											
DMXCLM LT 1.0000											
DCLB LT 2.0000											
ETOMG LT 1.0000											
MEOMG LT 1.0000											
MEK LT 10.0000											
MIBK LT 1.0000											
TCLFA LT 1.5000											
TCLLE LT 1.0000											
TNCLC LT 1.0000											
XYLEN LT 2.0000											
----- Field number - WC18W04 Site ID - M-1518WASS Site type - WASS Sample date - 8/12/90 (Julian)											
111TCE LT 1.0000		N.A.		N.A.		N.A.		N.A.		N.A.	N.A.
112TCE LT 1.0000											
110CE LT 1.0000											
110CLE LT 1.0000											
120CE LT 3.0000											
120CLE LT 1.0000											
120CLP LT 1.0000											

L.T. - less than (value) N.A. - NOT ANALYZED R - REJECTED-OUT OF CONTROL UNITS OF MEASUREMENT - SITE TYPE (WELL - UCL) AND (BORE, WASS, CUPH - UCG)
F - indicates filtered sample analysis See Appendix K for explanation of field number

Table H-1
COMPLETE LISTING OF TRIP BLANKS

(RMA Database)

Volatiles	Semi-volatiles	OSCS	OCPS	DOCP	DIMP/DMDO	OSCS	MPA/WPA	ATS/NTIC	FI MERCURY	FI COP	FI METALS
WCISW64 (cont'd)											
130CLB LT 1.0000											
130CP LT 4.0000											
130MB LT 1.0000											
2CLEVE LT 3.5000											
ACE7 109.0000											
ACTYLE LT 8.0000											
BRDCLM LT 1.0000											
CHDCL LT 12.0000											
CHDCL LT 8.0000											
CH4 LT 1.0000											
CCL3F LT 1.0000											
COL4 LT 1.0000											
OXDCL2 LT 1.0000											
OXDCL LT 14.0000											
OXDCL LT 1.2000											
OXDCL LT 11.0000											
OXCL3 47.0000											
CLOWB LT 1.0000											
DBDCLM LT 1.0000											
DCLB LT 3.0000											
ETOWB LT 1.0000											
HECOMB LT 1.0000											
HEK LT 10.0000											
HIBK LT 1.0000											
TCLFA LT 1.5000											
TCLFE LT 1.0000											
TICLE LT 1.0000											
XVLDN LT 2.0000											

Field Number - WCISW74	Site ID - M-115WASS	Site Type - MASS	Sample Date - 09120 (Julien)	N.A.	N.A.	N.A.	N.A.	N.A.	N.A.	N.A.	N.A.
111TCE LT 1.0000											
112TCE LT 1.0000											
110CE LT 1.0000											
110CLE LT 1.0000											
120CE LT 5.0000											
120CLE LT 1.0000											
120CLP LT 1.0000											
130CLB LT 1.0000											

L.T. - less than (value) N.A. - NOT ANALYZED R - Rejected-out of control UNITS of measurement - Site type (WELL - UCL) and (BORE, MASS, CUMH - UCL)
 F - Indicates filtered sample analysis See Appendix K for explanation of field number

Table H-1
COMPLETE LISTING OF TRIP BLANKS

(RMA DATABASE)

Volatiles	Semi-volatiles	OSCS	OCPS	DBCP	Dibp/DMP	OSCS	MPA/MPA	IATSONIC	MERCURY	PIC / /
ICS15M4 (CONT'D)										
130CP LT 4.0000										
130MB LT 1.0000										
2CLEVE LT 3.5000										
ACET 32.1000										
ACETLO LT 8.0000										
BRICLR LT 1.0000										
CHOCCL LT 12.0000										
CHOCCL LT 8.0000										
CHW LT 1.0000										
COL3F LT 1.0000										
COL4 LT 1.0000										
CRCL2 LT 1.0000										
CRMR LT 14.0000										
CRNCL LT 1.2000										
CRSD LT 11.0000										
CRCL3 47.0000										
CLOWB LT 1.0000										
CRNCLR LT 1.0000										
COLB LT 2.0000										
ETOMS LT 1.0000										
MEOMS LT 1.0000										
MEK LT 16.0000										
MIBK LT 1.0000										
TCEA LT 1.5000										
TCEE LT 1.0000										
TRCLE LT 1.0000										
XYLEN LT 2.0000										
----- Field number - W06W044 Site ID - W06W004 Site type - WASS Sample Date - 89143 (Julian)										
L.T.	N.A.	N.A.	N.A.	N.A.	N.A.	N.A.	N.A.	N.A.	N.A.	N.A.
----- Field number - W07W004 Site ID - W07W007 Site type - WASS Sample Date - 89142 (Julian)										
L.T.	N.A.	N.A.	N.A.	N.A.	N.A.	N.A.	N.A.	N.A.	N.A.	N.A.
----- Field number - W04W004 Site ID - W04W008 Site type - BORE Sample Date - 89150 (Julian)										
L.T.	N.A.	N.A.	N.A.	N.A.	N.A.	N.A.	N.A.	N.A.	N.A.	N.A.

L.T. - less than value) N.A. - NOT ANALYZED R - REJECTED-OUT OF CONTROL Units of measurement - site type (WELL - UCL) and (BORE, WASS, CPM) - UCL)
 F - indicates filtered sample analysis See Appendix K for explanation of field number

2010 H-3
COMPLETE LISTING OF TRIP BLANKS

(RMA Database)

Field Number	W0000034	Site ID - W0000034	Site Type - WASS	Sample Date - 09145 (Julian)	DBCP	DIMP/DIMP	GCMS	HPA/HPA	JAF/SPIC	MB/PCUTY	ICP
L.T.	N.A.	N.A.	N.A.	N.A.	N.A.	N.A.	N.A.	N.A.	N.A.	N.A.	N.A.
L.T.	N.A.	N.A.	N.A.	N.A.	N.A.	N.A.	N.A.	N.A.	N.A.	N.A.	N.A.

L.T. - less than (value) M.A. - Not Analyzed R - Rejected-out of control Units of measurement - Site type (WELL - UCL) and (BORE, WASS, CHPH - UGC)
 F - Indicates filtered sample analysis See Appendix K for explanation of field number

Site H-2
COMPLETE LISTING OF FIELD BLANKS

(RMA Database)

Volatiles	Semi-volatiles	GCs	OCPS	DSCP	DIBP/DMP	GCs	MPA/MPA	IAT/ERIC	F I MERCURY	F I COP	F I METALS

Field number - W07005 Site ID - 01077 Site type - WELL Sample Date - 89153 (Julian)

L.T.	N.A.	N.A.	N.A.	N.A.	N.A.	N.A.	N.A.	AS LT 2.3500	MG LT 0.1000	F N.A.
								AS LT 2.3500	MG LT 0.1000	

Field number - W03005 Site ID - 30055 Site type - WELL Sample Date - 89164 (Julian)

L.T.	L.T.	BTZ LT 5.0000	ALDHN LT 0.0500	N.A.	DIMP LT 0.3920	TDCL LT 6.6000	N.A.	AS LT 2.3500	F MG LT 0.1000	F CA LT 500.0000
		CPMS LT 5.6900	CLACP LT 0.0400		DMP LT 0.1800			AS LT 2.3500	MG LT 0.1000	CD LT 8.4000
		CPMSO LT 11.5000	CLDHN LT 0.0950							CR LT 24.0000
		CPMSO2 LT 7.4600	DLDHN LT 0.0500							CU LT 26.0000
		DITH LT 1.3400	ENDHN LT 0.0500							K LT 250.0000
		DMSO LT 0.3500	ISDOR LT 0.0510							MG LT 500.0000
		OXAT LT 2.3000	PPDDE LT 0.0540							MA 3100.0000
			PPDPT LT 0.0490							PB LT 74.0000
										ZN LT 22.0000

Field number - W09005 Site ID - 30189 Site type - WELL Sample Date - 89158 (Julian)

L.T.	L.T.	BTZ LT 5.0000	ALDHN LT 0.0500	DSCP LT 0.0500	DIMP LT 0.1950	TDCL LT 6.6000	PCZA LT 100.0000	AS LT 2.3500	MG LT 0.1000	CA LT 500.0000
		CPMS LT 5.6900	CLACP LT 0.0400		DMP LT 0.1800		MPA LT 100.0000			CD LT 8.4000
		CPMSO LT 11.5000	CLDHN LT 0.0950							CR LT 24.0000
		CPMSO2 LT 7.4600	DLDHN LT 0.0500							CU LT 26.0000
		DITH LT 1.3400	ENDHN LT 0.0500							K LT 250.0000
		DMSO LT 0.3500	ISDOR LT 0.0510							MG LT 500.0000
		OXAT LT 2.3000	PPDDE LT 0.0540							MA 1950.0000
			PPDPT LT 0.0490							PB LT 74.0000
										ZN LT 22.0000

Field number - W03005 Site ID - 30192 Site type - WELL Sample Date - 89164 (Julian)

L.T.	L.T.	BTZ LT 5.0000	ALDHN LT 0.0500	DSCP LT 0.0500	DIMP LT 0.1950	TDCL LT 6.6000	PCZA LT 100.0000	AS LT 2.3500	MG LT 0.1000	CA LT 500.0000
		CPMS LT 5.6900	CLACP LT 0.0400		DMP LT 0.1800		MPA LT 100.0000			CD LT 8.4000
		CPMSO LT 11.5000	CLDHN LT 0.0950							CR LT 24.0000
		CPMSO2 LT 7.4600	DLDHN LT 0.0500							CU LT 26.0000
		DITH LT 1.3400	ENDHN LT 0.0500							K LT 250.0000
		DMSO LT 0.3500	ISDOR LT 0.0510							MG LT 500.0000
		OXAT LT 2.3000	PPDDE LT 0.0540							MA 1950.0000
			PPDPT LT 0.0490							PB LT 74.0000
										ZN LT 22.0000

L.T. - less than value N.A. - Not Analyzed R - Rejected-out of control Units of measurement - Site type (WELL - UCL) and (Bore, WASS, CMPP - UCL)
F - Indicates filtered sample analysis see Appendix K for explanation of field number

Table H-3
COMPLETE LISTING OF RIMSATES

(RMA DATABASE)

Volatiles	Semi-Volatiles	OSCS	OCPS	DBCP	DIBP/DIBP	OSCHS	INPA/MPA	JATSONIC	F I MERCURY	F I ICP
----- Field number - W030003 Site ID - 01503 Site Type - WELL Sample Date - 89152 (Julian)										
N.A.	N.A.	N.A.	N.A.	N.A.	N.A.	N.A.	N.A.	AS LT 2.3500	MG LT 0.1000	N.A.
----- Field number - W040003 Site ID - 01504 Site Type - WELL Sample Date - 89123 (Julian)										
N.A.	N.A.	N.A.	N.A.	N.A.	N.A.	N.A.	N.A.	AS LT 2.3500	MG LT 0.1000	N.A.
----- Field number - W050003 Site ID - 34034 Site Type - WELL Sample Date - 89164 (Julian)										
L.T.	2351CP LT 1.7000	BTZ LT 5.0000	ALORN LT 0.0500	N.A.	DIMP LT 0.3920	TDCL LT 6.6900	N.A.	AS LT 2.3500	F MG LT 0.1000	CA LT 900.0000
	2451CP LT 2.8000	CPMS LT 5.6900	CLCP LT 0.0480		DIMP LT 0.1800			AS LT 2.3500	F MG LT 0.1000	CD LT 8.4000
	2457CP LT 3.6000	CPMSO LT 11.5000	CLDM LT 0.0950							CU LT 26.0000
	240CLP LT 8.4000	CPMSO2 LT 7.4600	DLORN LT 0.0500							K LT 250.0000
	240MPL LT 4.4000	DITH LT 1.3400	ENDRN LT 0.0500							MG LT 940.0000
	240MPL LT 176.0000	DEDS LT 0.5500	ISODR LT 0.0510							PA LT 74.0000
	3CLP LT 2.8000	GRAT LT 2.3800	PPDOE LT 0.0540							PB LT 22.0000
	2MP LT 3.6000		PPDOT LT 0.0490							ZN LT 22.0000
	2MP LT 8.2000									
	4CL3C LT 6.9000									
	4MP LT 2.8000									
	4MP LT 96.0000									
	ALORN LT 13.0000									
	ATZ LT 5.9000									
	CLCP LT 54.0000									
	CLDM LT 37.0000									
	CPMS GT 300.0000									
	CPMSO LT 15.0000									
	CPMSO2 GT 300.0000									
	DBCP 72.5000									
	DCPD 84.4000									
	DDVP LT 8.5000									
	DIMP LT 21.0000									
	DITH LT 3.3000									
	DLORN LT 26.0000									
	DIMP LT 130.0000									
	ENDRN LT 18.0000									
	ISODR LT 7.8000									

L.T. = less than (value) M.A. = Not Analyzed R = Rejected-out of control Units of measurement - Site type (WELL - UCL) and (BORE, MASS, CAPH - UCL)
 F - Indicates filtered sample analysis see Appendix K for explanation of field number

TABLE H-3
COMPLETE LISTING OF RIMSATES

(RMA DATABASE)

Volatiles	Semi-Volatiles	OSCS	DOCP	DIPO/DMPO	OSCS	IMP/MPA	IATSONIC	Mercury	ICP	
WCS-02003 (CONT'D)										
MLTHM LT 21.0000										
OMAT LT 27.0000										
PCP LT 9.1000										
PHENOL 52.0000										
PPRODE LT 14.0000										
PPROT LT 19.0000										
PRITHM LT 37.0000										
SUPONA LT 19.0000										
----- Field Number - WCS70003 Site ID - 34067 Site Type - WELL Sample Date - 89117 (JULIAN)										
L.T.		BTZ LT 5.0000	ALDRN LT 0.0500	DBCP LT 0.1950	DIMP LT 0.3920	TOOCL LT 6.8900	N.A.	AS LT 2.3500	MG LT 0.1770	CA LT 300.0000
		CPMS LT 5.6900	CLDHP LT 0.0480	DMHP LT 0.1950	DIMP LT 0.3920	N.A.				CD LT 8.4000
		CPMSO LT 11.5000	CLDAM LT 0.0950	DMHP LT 0.1950	DIMP LT 0.3920	N.A.				CR LT 34.0000
		CPMSO2 LT 7.4600	DLDRN LT 0.0500	DMHP LT 0.1950	DIMP LT 0.3920	N.A.				CJ LT 26.0000
		DITH LT 5.3400	ENDRN LT 0.0500	DMHP LT 0.1950	DIMP LT 0.3920	N.A.				K LT 290.0000
		OMES LT 0.5500	ISOUR LT 0.0510	DMHP LT 0.1950	DIMP LT 0.3920	N.A.				MG LT 500.0000
		OMAT LT 2.3600	PPRODE LT 0.0540	DMHP LT 0.1950	DIMP LT 0.3920	N.A.				NA LT 940.0000
			PPROT LT 0.0490	DMHP LT 0.1950	DIMP LT 0.3920	N.A.				PB LT 74.0000
				DMHP LT 0.1950	DIMP LT 0.3920	N.A.				ZN LT 22.0000
----- Field Number - WCS50003 Site ID - 34075 Site Type - WELL Sample Date - 89108 (JULIAN)										
1117CE LT 1.0000	L.T.		ALDRN LT 0.0500	DBCP LT 0.1950	DIMP LT 0.3920	N.A.	AS LT 2.3500	MG LT 0.1800	CA LT 500.0000	
1121CE LT 1.0000			CLDHP LT 0.0480	DMHP LT 0.1950	DIMP LT 0.3920	N.A.			CD LT 8.4000	
1110CE LT 1.0000			CLDAM LT 0.0950	DMHP LT 0.1950	DIMP LT 0.3920	N.A.			CR LT 34.0000	
1110LE LT 1.0000			DLDRN LT 0.0500	DMHP LT 0.1950	DIMP LT 0.3920	N.A.			CJ LT 26.0000	
1200CE LT 5.0000			ENDRN LT 0.0500	DMHP LT 0.1950	DIMP LT 0.3920	N.A.			K LT 290.0000	
1200LE LT 1.0000			ISOUR LT 0.0510	DMHP LT 0.1950	DIMP LT 0.3920	N.A.			MG LT 500.0000	
1200LP LT 1.0000			PPRODE LT 0.0540	DMHP LT 0.1950	DIMP LT 0.3920	N.A.			NA LT 940.0000	
1300CP LT 4.0000			PPROT LT 0.0490	DMHP LT 0.1950	DIMP LT 0.3920	N.A.			PB LT 74.0000	
1300MB LT 1.0000				DMHP LT 0.1950	DIMP LT 0.3920	N.A.			ZN LT 22.0000	
20LEVE LT 3.5000				DMHP LT 0.1950	DIMP LT 0.3920	N.A.				
ACET LT 8.0000				DMHP LT 0.1950	DIMP LT 0.3920	N.A.				
ACTYLO LT 8.0000				DMHP LT 0.1950	DIMP LT 0.3920	N.A.				
BROCLN LT 1.0000				DMHP LT 0.1950	DIMP LT 0.3920	N.A.				
CHOCCL LT 12.0000				DMHP LT 0.1950	DIMP LT 0.3920	N.A.				
CHOCCL LT 8.0000				DMHP LT 0.1950	DIMP LT 0.3920	N.A.				

L.T. - Less than (value)
N.A. - Not Analyzed
R - Rejected-out of control
Units of measurement - Site type (WELL - UCL) and (DIRE. WASS. CMH - UCL)
F - Indicates filtered sample analysis
See Appendix K for explanation of field number

DATE H-3
COMPLETE LISTING OF RINSATES

(RMA Database)

Volatiles	Semi-volatiles	OSCS	OCPS	DBCP	DIBP/DIMP	OSCHS	IMPA/MPA	IAF/SMIC	MERCURY	FICP	HEXIS
WC30003 (Cont'd)											
		OXAT LT 2.3800	PFDOE LT 0.0540								
			PFDOY LT 0.0490								
----- Field number - WC34003 Site ID - 36084 Site type - WELL Sample Date - 89115 (Julian)											
L.T.	L.T.	BTZ LT 5.0000	ALDRN LT 0.3050	DBCP LT 0.1950	N.A.	TOCCL LT 6.6900	N.A.	AS LT 2.3500	HC LT 0.1000	CA LT 500.0000	
		CPMS LT 5.6900	CL6CP LT 0.0698							CD LT 8.4000	
		CPMSO LT 11.5000	CLDAN LT 0.0950							CR LT 24.0000	
		CPMSO2 LT 7.4600	DLDRN LT 0.0660							CU LT 26.0000	
		DITH LT 1.3400	ENDRN LT 0.1470							K LT 250.0000	
		DMS LT 0.5500	ISOUR LT 0.0510							MC LT 500.0000	
		OXAT LT 2.3800	PFDOE LT 0.0540							MA LT 940.0000	
			PFDOY LT 0.0490							PB LT 74.0000	
										ZN LT 22.0000	
----- Field number - WC35003 Site ID - 36085 Site type - WELL Sample Date - 89121 (Julian)											
L.T.	L.T.	BTZ LT 5.0000	ALDRN LT 0.0500	DBCP LT 0.0480	DIMP LT 0.1950	TOCCL LT 2.0600	TCIA LT 100.0000	AS LT 100.0000	HC LT 0.1000	CA LT 300.0000	
		CPMS LT 5.6900	CL6CP LT 0.0490		DIMP LT 0.1880		IMPA LT 100.0000			CD LT 8.4000	
		CPMSO LT 11.5000	CLDAN LT 0.0950				MPA LT 100.0000			CR LT 24.0000	
		CPMSO2 LT 7.4600	DLDRN LT 0.0500							CU LT 26.0000	
		DITH LT 1.3400	ENDRN LT 0.0500							K LT 250.0000	
		DMS LT 0.5500	ISOUR LT 0.0510							MC LT 500.0000	
		OXAT LT 2.3800	PFDOE LT 0.0540							MA LT 940.0000	
			PFDOY LT 0.0490							PB LT 74.0000	
										ZN LT 22.0000	
----- Field number - WC38003 Site ID - 36088 Site type - WELL Sample Date - 89118 (Julian)											
111TCE LT 1.0000	L.T.	BTZ LT 5.0000	ALDRN LT 0.0500	DBCP LT 0.0480	DIMP LT 0.1950	TOCCL LT 0.3920	N.A.	AS LT 2.3500	HC LT 0.1000	CA LT 500.0000	
113TCE LT 1.0000		CPMS LT 5.6900	CL6CP LT 0.0490		DIMP LT 0.5160					CD LT 8.4000	
110CE LT 1.0000		CPMSO LT 11.5000	CLDAN LT 0.0950							CR LT 24.0000	
110CLE LT 1.0000		CPMSO2 LT 7.4600	DLDRN LT 0.0500							CU LT 26.0000	
120CE LT 5.0000		DITH LT 1.3400	ENDRN LT 0.0500							K LT 250.0000	
120CLE LT 1.0000		DMS LT 0.5500	ISOUR LT 0.0510							MC LT 500.0000	
120CLP LT 1.0000		OXAT LT 2.3800	PFDOE LT 0.0540							MA LT 940.0000	
130CLB LT 1.0000			PFDOY LT 0.0490							PB LT 74.0000	
130CP LT 4.0000										ZN LT 22.0000	

L.T. - less than (value) N.A. - NOT ANALYZED R - Rejected-out of control Units of measurement - Site type (WELL - UCL) and (BORE, MASS, CUPH - UCC)
F - indicates filtered sample analysis See Appendix K for explanation of field number

NO. 6
35/90

AD10 H-3
COMPLETE LISTING OF RINSATES

(GMA Database)

Volatiles	Semi-volatiles	OSCS	DCPS	DBCP	Dimp/DMP	OSCS	IMPA/MPA	IATSONIC	F I MERCURY	F I COP
1X0MB LT 1.0000										
2CLEVE LT 3.5000										
ACET 101.0000										
ACRYLO LT 6.4000										
BROCLA LT 1.0000										
CHXCL LT 12.0000										
CHXCL LT 8.0000										
CHX8 LT 1.0000										
CLL3F LT 1.0000										
CLL4 LT 1.0000										
CHXCL2 LT 1.0000										
CHXCL LT 1.2000										
CHX8 LT 11.0000										
CHXCL3 1.9000										
CLX8B LT 1.0000										
DBRCLA LT 1.0000										
DCLB LT 2.0000										
ETOH8B LT 1.0000										
HEX8B LT 1.0000										
HEX LT 10.0000										
HEX LT 1.4000										
TGLEA LT 1.5000										
TGLEE LT 1.0000										
TINCLE 3.9000										
XYLEN LT 2.0000										

W0310003 (Cont'd)

Field number - W0310003 Site ID - 36188 Site type - WELL Sample Date - 09158 (JULIAN)

L.T.	BTZ LT 5.0000	ALDRN LT 0.0500	DBCP LT 0.1950	DIMP LT 0.3920	N.A.	FCZA LT 100.0000	AS LT 0.1000	CA LT 500.0000
	CY8G LT 5.6900	CL6CP LT 0.0480	DAMP LT 0.1880			IMPA LT 100.0000	MG LT 2.3500	CD LT 8.0000
	CY8G2 LT 11.5000	CLD4N LT 0.0950				MPA LT 100.0000	MG LT 24.0000	CR LT 24.0000
	DITH LT 7.4600	DLDRN LT 0.0500					MG LT 250.0000	CJ LT 24.0000
	DMS LT 1.3400	ENDRN LT 0.0500					MG LT 500.0000	K LT 250.0000
	DNAT LT 0.5000	ISDOR LT 0.0510					MG LT 1048.0000	MA LT 1048.0000
	PPDOT LT 2.3800	PPDDE LT 0.0540					MG LT 74.0000	MA LT 1048.0000
		PPDOT LT 0.0490					MG LT 22.0000	Zn LT 22.0000

Field number - W0395003 Site ID - 36189 Site type - BORE Sample Date - 09118 (JULIAN)

111TCE LT 1.0000	L.T.	BTZ LT 5.0000	ALDRN LT 0.0500	DBCP LT 0.1950	DIMP LT 0.3920	N.A.	AS LT 0.1520	CA LT 500.0000
							MG LT 2.3500	CD LT 8.0000
							MG LT 24.0000	CR LT 24.0000
							MG LT 250.0000	CJ LT 24.0000
							MG LT 500.0000	K LT 250.0000
							MG LT 1048.0000	MA LT 1048.0000
							MG LT 74.0000	MA LT 1048.0000
							MG LT 22.0000	Zn LT 22.0000

L.T. - less than (value) N.A. - Not Analyzed R - Rejected-out of control Units of measurement - Site type (WELL - UCL) and (BORE, WASS, CMPI - UCL)
F - Indicates filtered sample analysis See Appendix K for explanation of field number

ADDITIONAL
COMPLETE LISTING OF RINSATES

(RMA Database)

Volatiles	Semi-volatiles	OSCS	OCPS	DSCP	DIBD/DIBO	OSCHS	IMPA/MPA	IAFSERIC	MERCURY	ICP	ICP
WC90003 (CONT'D)											
		CPMS02 LT 7.4000									
		DITH LT 1.3000									
		DMS LT 0.5500									
		OMAT LT 2.3000									
WC90003 (CONT'D)											
Field number - WC90013 Site ID - 36190 Site type - WELL Sample Date - 09166 (Julian)											
N.A.	N.A.	N.A.	N.A.	N.A.	N.A.	N.A.	FC2A LT 100.0000 N.A.		N.A.		N.A.
							JMPA LT 100.0000				
							MFA LT 100.0000				
Field number - WC90023 Site ID - 36190 Site type - WELL Sample Date - 09166 (Julian)											
L.T.	29ATCP LT 1.7000 BTZ LT 5.0000 ALDRN LT 0.0500 DSCP LT 0.1950 DIMP LT 0.1950 DIMP LT 0.1950 DIMP LT 0.1950						6.5000 FC2A LT 100.0000 AS LT 2.3500 MC LT 0.1000				
	29STCP LT 2.8000 CPMS LT 5.6900 CLDMN LT 0.0950						IMPA LT 100.0000				
	29TSCP 92.6000 CPMS LT 11.5000 DLDIN LT 0.0500						MFA LT 100.0000				
	29DCLP LT 6.4000 CPMS02 LT 7.4000 ENDRN LT 0.0500										
	29MPPN LT 4.4000 DITH LT 1.3000 ISOUR LT 0.0510										
	29MPP LT 176.0000 DMS LT 0.5500 PPODE LT 0.0540										
	29CLP LT 2.8000 OMAT LT 2.3000 PPODT LT 0.0490										
	29P LT 3.6000										
	29P LT 6.2000										
	4CL3C LT 8.5000										
	49P LT 2.8000										
	49P LT 96.0000										
	ALDRN LT 13.0000										
	ATZ LT 5.9000										
	CL6CP LT 54.0000										
	CLDMN LT 37.0000										
	CPMS LT 10.0000										
	CPMS02 LT 5.3000										
	DSCP LT 12.0000										
	DO70 LT 5.5000										
	DO9P LT 8.5000										
	DIMP LT 21.0000										
	DITH LT 3.3000										

L.T. = less than (value) M.A. = Not Analyzed R = Rejected-out of control Units of measurement - Site type (WELL - UCL) and (MERC. MASS. CAMP - UCC)
F - Indicates filtered sample analysis See Appendix K for explanation of field number

110 H-3
COMPLETE LISTING OF RINSATES

(BMA DELAB450)

Volatiles	Semi-Volatiles	OSCS	OCPS	DBCP	DIBD/DIBP	OSCHS	IMPA/MPA	IAT/SEMIC	FI MERCURY	FI ICP	FI METALS
WCY2003 (CONT'D)											
CLCMB LT 1.0000											
DIBCLA LT 1.0000											
DCLB LT 2.0000											
ETCMB LT 1.0000											
MECMB LT 1.0000											
MEK LT 10.0000											
MIBK LT 1.0000											
TOLBA LT 1.5000											
TOLBA LT 1.0000											
TOLBA LT 1.0000											
NYLON LT 2.0000											
----- field number - WCY2003 Site ID - 36191 Site type - WELL Sample Date - 09163 (Julian)											
L.T.	L.T.	BTZ LT	5.0000 ALDMN LT	0.0500 DBCP LT	0.1950 DIMP LT	0.3970 TOCCL LT	6.6900 FC3A LT	100.0000 AS LT	2.3500 MC LT	0.1000 CA LT	500.0000 CD LT
			5.9000 CL6CP LT	0.0480		0.1880	IMPA LT	100.0000			0.4000 CR LT
			11.5000 CLDWH LT	0.0950			MPA LT	100.0000			24.0000 CU LT
			7.4600 DLDWH LT	0.0500							26.0000 CU LT
			1.3400 ENDMN LT	0.0500							290.0000 K LT
			0.5500 ENDMN LT	0.0500							940.0000 MC LT
			2.3800 PPT02 LT	0.0540							74.0000 PA LT
				0.0490							27.0000 ZN LT
----- field number - WCY2003 Site ID - 36192 Site type - WELL Sample Date - 09164 (Julian)											
L.T.	L.T.	BTZ LT	5.0000 ALDMN LT	0.0500 DBCP LT	0.1950 DIMP LT	0.3970 TOCCL LT	6.6900 FC3A LT	100.0000 AS LT	2.3500 MC LT	0.1000 CA LT	500.0000 CD LT
			5.9000 CL6CP LT	0.0480		0.1880	IMPA LT	100.0000			0.4000 CR LT
			11.5000 CLDWH LT	0.0950			MPA LT	100.0000			24.0000 CU LT
			7.4600 DLDWH LT	0.0500							26.0000 CU LT
			1.3400 ENDMN LT	0.0500							290.0000 K LT
			0.5500 ENDMN LT	0.0500							940.0000 MC LT
			2.3800 PPT02 LT	0.0540							74.0000 PA LT
				0.0490							27.0000 ZN LT
----- field number - WCY25193 Site ID - 36192 Site type - BORE Sample Date - 09137 (Julian)											
L.T.	L.T.	BTZ LT	5.0000 M.A.	DBCP LT	0.1950 DIMP LT	0.3970 TOCCL LT	6.6900 FC3A LT	100.0000 AS LT	2.3500 MC LT	0.1000 CA LT	500.0000 CD LT

L.T. - Less than (value)
 M.A. - Not Analyzed
 R - Rejected-out of control
 F - Indicates filtered sample analysis
 See Appendix K for explanation of field number
 (BMAE, MASS, CORN - UCC)

TABLE H-3
COMPLETE LISTING OF RINGSATES

(RMA DR (BASE))

Volatiles	Semi-Volatiles	GCs	GCPS	DSCP	DIBD/DMP	GCs	MPA/MPA	Arsemic	F I MFCUITY	F I ICP				
W325193 (CONT'D)														
		CPMS LT 5.6900			DIMP LT 0.1880		MPA LT 100.0000			CD LT 8.4000				
		CPMS LT 11.5000					MPA LT 100.0000			CR LT 24.0000				
		CPMS LT 7.4600								CU LT 26.0000				
		DITH LT 1.3400								K LT 250.0000				
		GMAT LT 2.3800								MG LT 500.0000				
										MA LT 940.0000				
										PB LT 74.0000				
										ZN LT 22.0000				
----- Field number - W325123 Site ID - 36193 Site type - BORE Sample Date - 89136 (Julian)														
N.A.	L.T.	N.A.	N.A.	N.A.	N.A.	N.A.	N.A.	AS	LT	2.3500	MG	LT	0.1000	N.A.
----- Field number - W345003 Site ID - 36194 Site type - BORE Sample Date - 89146 (Julian)														
L.T.	L.T.	BTZ LT 5.0000	ALDM LT 0.0500	N.A.	DIMP LT 0.1950	TDCL LT 6.6900	N.A.	AS	LT	2.3500	F	MG	LT	0.1000
		CPMS LT 5.6900	CLDM LT 0.0950		DIMP LT 0.1880			AS	LT	2.3500	F	MG	LT	0.1000
		CPMS LT 11.5000	ENDM LT 0.0500											
		CPMS LT 7.4600	ENDM LT 0.0500											
		DITH LT 1.3400	ISODR LT 0.0510											
		DMDS LT 0.5500	PPDOE LT 0.0540											
		GMAT LT 2.3800	PPDOT LT 0.0490											
----- Field number - W370003 Site ID - 36590 Site type - WELL Sample Date - 89116 (Julian)														
111TCE LT 1.0000	L.T.	BTZ LT 5.0000	ALDM LT 0.0500	DSCP LT 0.0480	DIMP LT 0.1950	TDCL LT 6.6900	N.A.	AS	LT	2.3500	MG	LT	0.1000	CA
112TCE LT 1.0000		CPMS LT 5.6900	CLDM LT 0.0480		DIMP LT 0.1880									CD
11DCE LT 1.0000		CPMS LT 11.5000	CLDM LT 0.0950											CR
11DCE LT 1.0000		CPMS LT 7.4600	ENDM LT 0.0500											CU
12DCE LT 5.0000		DITH LT 1.3400	ENDM LT 0.0500											K
12DCE LT 1.0000		DMDS LT 0.5500	ISODR LT 0.0510											MG
12DCE LT 1.0000		GMAT LT 2.3800	PPDOE LT 0.0540											MA
13DCE LT 1.0000			PPDOT LT 0.0490											PB
13DCE LT 4.0000														ZN
20LEVE LT 3.5000														
ACET LT 8.0000														

L.T. - Less than (value) N.A. - Not Analyzed R - Rejected-out of control UNITS of measurement - Site type (WELL - UCL) and (BORE, MASS, CAPH - UGC)
 F - Indicates filtered sample analysis See Appendix K for explanation of field number

TABLE H-3
COMPLETE LISTING OF RINSATES

(RMA DATABASE)

Volatiles	Semi-Volatiles	OSCS	OCPS	DBCP	DIMP/DIMP	OSCS	IMP/MPA	IAT/SONIC	Mercury	ICP
WCD15003 (CONT'D)										
ACRYLO LT 8.4000										
BINDCLM LT 1.0000										
CH2CL LT 12.0000										
CH2CL LT 8.0000										
CH2S LT 1.0000										
CCL3F LT 1.0000										
CCL4 LT 1.0000										
CH2CL2 LT 1.0000										
CH2BR LT 14.0000										
CH2CL LT 1.2000										
CH2MS LT 11.0000										
CH2L3 LT 3.7000										
CLOMS LT 1.0000										
DBINDCLM LT 1.0000										
DCLB LT 2.0000										
ETOMMS LT 1.0000										
HECOSMS LT 1.0000										
HEK LT 19.0000										
MUMK LT 1.4000										
TCL4A LT 1.5000										
TCL5E LT 1.0000										
TRELE LT 1.0000										
XYLEN LT 2.0000										
----- Field number - WCD15003 Site ID - 36TRENCH01 Site type - BORE Sample Date - 8/14/72 (Julian)										
L.T.	L.T.	B12 LT 5.0000 ALDM LT 0.0500 N.A.	DIMP LT 0.3920 TDCL LT 6.6000 FCA LT 100.0000 AS LT 0.1000	CA	LT 500.0000					
		CH2S LT 5.6000 CLDM LT 0.0950	DIMP LT 0.1680	CD	LT 8.4000					
		CH2S LT 11.5000 DLDM LT 0.0500	DIMP LT 0.1680	CR	LT 24.0000					
		CH2S2 LT 7.4000 EMDM LT 0.0500		CU	LT 26.0000					
		DITH LT 1.3400 ISDM LT 0.0510		K	LT 250.0000					
		DMS LT 0.5500 PPODE LT 0.0540		MC	LT 500.0000					
		OKAT LT 2.3000 PPODT LT 0.0490		MA	LT 940.0000					
				PA	LT 74.0000					
				ZN	LT 22.0000					
----- Field number - WCD15003 Site ID - 36TRENCH01 Site type - MASS Sample Date - 8/14/72 (Julian)										
N.A.	N.A.	N.A.	N.A.	DOCP LT 0.1950 N.A.	N.A.	N.A.	N.A.	N.A.	N.A.	N.A.

L.T. = less than (value) N.A. = Not Analyzed R = Rejected-out of control Units of measurement - Site type (WELL - UCL) and (BORE, MASS, CPH - UCL)
 F - Indicates filtered sample analysis See Appendix K for explanation of field number

NO. 15
3/90

J10 H-3
COMPLETE LISTING OF RIMSATES

(RMA DB ADDRESS)

Volatiles	Semi-Volatiles	OSCS	OCPS	DBCP	DIBD/DIBP	OSCHS	IMPA/MPA	ATSONIC	FI MPFCUTY	FI ICP	FI Metals
W011003 (CONT'G)											
CHCL2 LT 1.0000											
CHBR LT 14.0000											
CHBR LT 14.0000											
CHCL LT 1.2000											
CHCL LT 1.2000											
CHB3 LT 11.0000											
CHB3 LT 11.0000											
CHCL3 3.3000											
CHCL3 LT 1.0000											
CHCHS LT 1.0000											
CHCHS LT 1.0000											
CHCHS LT 1.0000											
DBRCLM LT 1.0000											
DCLB LT 2.0000											
DCLB LT 2.0000											
ETCHMS LT 1.0000											
ETCHMS LT 1.0000											
MECHMS LT 1.0000											
MEK LT 10.0000											
MEK LT 10.0000											
MIBK LT 1.4000											
MIBK LT 1.4000											
TCEA LT 1.5000											
TCEA LT 1.5000											
TCEE LT 1.0000											
TCEE LT 1.0000											
TRCLE LT 1.0000											
TRCLE LT 1.0000											
XYLEN LT 2.0000											
XYLEN LT 2.0000											

----- Field Number - W011003 Site ID - 36TREN04 Site Type - WASS Sample Date - 8/11/86 (Julien)

L.T.	L.T.	BTZ LT 5.0000	ALDWH LT 0.0500	DBCP LT 0.1950	DIMP LT 0.3920	TDCL LT 6.6900	M.A.	AS LT 2.3500	MC	0.1030	CA LT 500.0000
		CHS LT 5.6900	CLCP LT 0.0400		DIMP LT 0.1860						CD LT 8.0000
		CHS0 LT 11.5000	CLDWH LT 0.0950								CR LT 24.0000
		CHS02 LT 7.4600	DLWH 0.8000								CJ LT 26.0000
		DITH LT 1.3400	ENGRN 0.2860								K LT 250.0000

L.T. - less than (value) M.A. - Not Analyzed R - Rejected-out of control Units of measurement - Site type (WELL - UCL) and (BORE, WASS, CAPH - UCC)
 F - indicates filtered sample analysis See Appendix K for explanation of field number

Site H-3
COMPLETE LISTING OF RINSATES

(RMA Database)

Volatilities	Semi-volatilities	OSCS	OCPS	DBCP	DIMP/DIMP	OSCHS	HMPA/HMPA	IATSONIC	F I MERCURY	F I ICP
111TCE LT 1.0000	L.T.	BTZ LT 5.0000	ALDRN LT 0.0500	DBCP LT 0.1950	DIMP LT 0.3920	TDCC LT 0.1680	6.6900 N.A.	AS LT 2.3500	HC	CA LT 500.0000
112TCE LT 1.0000		CPMS LT 5.6900	CLDAN LT 0.0950		DAMP LT 0.1680					CD LT 8.4000
11DCE LT 1.0000		CPMSO LT 11.5000	BLDRN LT 0.0500							CR LT 24.0000
11DCE LT 1.0000		DITH LT 1.3400	ISODR LT 0.0310							CU LT 26.0000
12DCE LT 5.0000		DMS LT 0.5500	PPDDE LT 0.0540							K LT 250.0000
12DCE LT 1.0000		OSAT LT 2.3000	PPDOT LT 0.0490							MG LT 500.0000
12DCE LT 1.0000										MA LT 940.0000
13DCE LT 1.0000										PA LT 74.0000
13DCE LT 4.8000										ZN LT 22.0000
13DCE LT 1.0000										
2CLEVE LT 3.5000										
ACET										
ACRYLO LT 8.8000										
BROCLM LT 1.0000										
CHOCCL LT 12.0000										
CHOCCL LT 8.0000										
CHS LT 1.0000										
CCL3F LT 1.0000										
CCL4 LT 1.0000										
CHOCCL LT 1.0000										
CHIBR LT 14.0000										
CHCL LT 1.2000										
CHBG LT 11.0000										
CHCL3 LT 1.0000										
CLCHS LT 1.0000										
DBRCLM LT 1.0000										
DCLB LT 2.0000										
ETCHS LT 1.0000										
MECHS LT 1.0000										
MEX LT 10.0000										
MIBK LT 1.4000										
TGLEA LT 1.5000										
TGLEE LT 1.0000										
TRCLE LT 1.0000										
XYLEN LT 2.0000										

Field number - WC17W003 Site ID - 36TRENCH7 Site type - WASS Sample Date - 69129 (Julian)

Field number - WC3W003 Site ID - M-115WASS Site type - WASS Sample Date - 69128 (Julian)

111TCE LT 1.0000	124TCE LT 1.8000	BTZ LT 5.0000	ALDRN LT 0.0500	N.A.	DIMP LT 0.3920	TDCC LT 0.1680	6.6900 N.A.	AS LT 2.3500	HC	CA LT 1400.0000
------------------	------------------	---------------	-----------------	------	----------------	----------------	-------------	--------------	----	-----------------

L.T. - less than (value) N.A. - Not Analyzed R - Rejected-out of control Units of measurement - Site type (WELL - UCL) and (BORE, WASS, CUPH - UCG)
F - Indicates filtered sample analysis See Appendix K for explanation of field number

0 H-3
COMPLETE LISTING OF RINGSITES

(RMA DR (DRBS6))

Volatiles	Semi-volatiles	OSCS	OCPS	DBCP	DIBD/DMBD	OSCS	MPA/MPA	IATSONIC	F MERCURY	F ICP
112ICE LT	1.0000 120CLB LT	1.7000 CPMS LT	5.6000 CLDAN LT	0.0950						CD LT 6.0000
11DCE LT	1.0000 120PH MD	2.0000 CPMS0 LT	11.5000 DLDRN LT	0.0500						CR LT 24.0000
11DCE LT	1.0000 130CLB LT	1.7000 CPMS02 LT	7.4600 ENDRN LT	0.0500						CJ LT 26.0000
12DCE LT	5.0000 180CLB LT	1.7000 D1TH LT	1.3400 ISODR LT	0.0510						K 561.0000
12DCE LT	1.0000 235TCP LT	1.7000 DRDS LT	0.3500 PFDDE LT	0.0540						MC LT 500.0000
12DCLP LT	1.0000 245TCP LT	5.2000 GRAT LT	2.3800 PFDOT LT	0.0490						MA LT 940.0000
130CLB LT	1.0000 245TCP LT	2.8000								MB LT 74.0000
130CP LT	4.8000 245TCP LT	4.2000								MZ LT 22.0000
130MB LT	1.0000 245TCP LT	3.0000								
2CLEVE LT	3.5000 240CLP LT	2.9000								
ACET	44.0000 240CLP LT	8.4000								
BROCLM LT	1.0000 240PH LT	5.8000								
CHOCCL LT	12.0000 240PH LT	21.0000								
CHOCCL LT	8.0000 240PH LT	176.0000								
CHMS LT	1.0000 240NT LT	4.3000								
CCL3F LT	1.0000 252NT LT	0.7900								
CCL4 LT	1.0000 20E10	1.0000								
CHCL2 LT	1.0000 2CLP LT	0.9900								
CHOR LT	14.0000 2CLP LT	2.8000								
CHCL LT	1.2000 20MAP LT	0.9000								
CHMS LT	11.0000 2MAP LT	1.7000								
CHCL3 LT	1.0000 2MP LT	3.9000								
CHMS LT	1.0000 2MP LT	3.6000								
DBRCLM LT	1.0000 2MANIL LT	4.3000								
DCLB LT	2.0000 2MP LT	3.7000								
ETOSMS LT	1.0000 2MP LT	6.2000								
MEOSMS LT	1.0000 3300SD MD	12.0000								
MEK LT	10.0000 2MANIL LT	4.9000								
MEK LT	1.4000 46252C MD	17.0000								
TGLEA LT	1.5000 48PPPE MD	4.2000								
TGLEE LT	1.0000 40ANIL LT	7.3000								
TROLE LT	1.0000 4CL3C LT	4.0000								
XYLEN LT	2.0000 4CL3C LT	6.5000								
	4CLPPE LT	5.1000								
	4MP LT	0.3200								
	4MP LT	2.8000								
	4MANIL LT	5.2000								
	4MP LT	12.0000								

L.T. = less than (value) M.A. = NOT Analyzed R = Rejected-out of control Units of measurement - Site type (WELL - UCL) and (BURE. MASS. CMFH - UCL)

F - indicates filtered sample analysis See Appendix K for explanation of field number

MO. 20
11/15/90

J10 H-3
COMPLETE LISTING OF RINSATES

(RMA DATABASE)

VOIALLI05	SEMI-VOIALLI05	OSCS	OCPS	DBCP	DIBD/DIBD	OSCS	IMPA/MPA	IATSRIC	F MERCURY	F ICP
WCSW003 (CONT'D)										
4HP	LT	96.0000								
ABHC	MD	4.0000								
ACOLOR	MD	5.1000								
AENSLF	MD	9.2000								
ALDRN	MD	4.7000								
ALDRN	LT	13.0000								
ANAPNE	LT	1.7000								
ANAPYL	LT	0.5000								
ANTRC	MD	0.5000								
ATZ	LT	5.9000								
BXCESA	LT	1.5000								
BXCJPE	LT	3.3000								
BXCLEE	LT	1.9000								
BZHP	MD	4.8000								
BANTR	MD	1.5000								
BAPYR	MD	4.7000								
BRFANT	MD	5.4000								
BRHC	MD	4.0000								
BRZP	MD	3.4000								
BENSLF	MD	9.2000								
BENZID	MD	10.0000								
BENZDA	LT	13.0000								
BISHPY	MD	6.1000								
BKZANT	MD	0.8700								
BZALC	LT	0.7200								
CHRY	MD	2.4000								
CL68Z	MD	1.6000								
CL6CP	LT	8.6000								
CL6CP	LT	54.0000								
CL6ET	LT	1.5000								
CLDAN	LT	37.0000								
CPMS	LT	10.0000								
CPMS0	LT	15.0000								
CPMS02	LT	5.3000								
DBAHA	MD	6.3000								
DBCP	LT	12.0000								
DBHC	MD	4.0000								
DBZTUR	LT	1.7000								
DCPD	LT	5.5000								

L.T. - less than (value) M.A. - NOT ANALYZED R - rejected-out of control units of measurement - Site type (WELL - UCL) and (BORE, MASS, CAPH - UCG)
 F - indicates filtered sample analysis See Appendix X for explanation of field number

J10 M-3
COMPLETE LISTING OF RINSTATES

(RMA Database)

Volatiles	Semi-Volatiles	OCs	OCPS	DBCP	DIBP/DIBP	OSCS	IMPA/MPA	Arsenic	F / MERCURY	F / COP	F / METALS
WCSH003 (Cont'd)											
	DDVP LT 8.5000										
	DEP LT 2.0000										
	DIBP LT 21.0000										
	DITH LT 3.3000										
	DLDNH ND 4.7000										
	DLDNH LT 26.0000										
	DAMP LT 130.0000										
	DMP LT 1.5000										
	DVBP ND 3.7000										
	DVOP ND 15.0000										
	ENDRN ND 7.6000										
	ENDRN LT 18.0000										
	ENDRNA ND 8.0000										
	ENDRNK ND 8.0000										
	ESTS04 ND 9.2000										
	FANT ND 3.3000										
	FLURENE LT 3.7000										
	GCHLOR ND 5.1000										
	HCBD LT 3.4000										
	HPCL ND 2.0000										
	HPCLE ND 5.0000										
	ICOPPE ND 8.6000										
	ISODR LT 7.8000										
	ISOPHR LT 4.8000										
	LIN ND 4.0000										
	MEKCLR ND 5.1000										
	MULTIM LT 21.0000										
	NAP LT 0.5000										
	NB LT 0.5000										
	NDKMEA ND 2.0000										
	NDKMPA LT 4.4000										
	NDKMPA ND 3.0000										
	ONAT LT 27.0000										
	PCB016 ND 21.0000										
	PCB221 ND 21.0000										
	PCB232 ND 21.0000										
	PCB242 ND 30.0000										
	PCB248 ND 30.0000										
	PCB254 ND 36.0000										

L.T. - less than (value)
F - indicates filtered sample analysis

N.A. - Not Analyzed

R - Rejected-out of control Units of measurement - Site type (WELL - UCL) and (CORE, MASS, CHPH - UGD)
See Appendix K for explanation of field number

Table H-3
COMPLETE LISTING OF RINSTATES

(RMA Database)

Volatiles	Semi-volatiles	OSCS	OCPS	DBCP	DIBP/DIBP	OSCS	IMPA/MPA	ARSENIC	F I MERCURY	F I COP	F I METALS
WCSW003 (CONT'D)											
PCB160 ND	36.0000										
PCP ND	18.0000										
PCP LT	9.1000										
PHNATR ND	0.5000										
PHENOL LT	9.2000										
PHENOL LT	2.2000										
PFOS ND	4.0000										
PFOS ND	4.7000										
PFOS LT	14.0000										
PFOS ND	9.2000										
PFOS LT	18.0000										
PFOS LT	37.0000										
PYR ND	2.8000										
SUPOMA LT	19.0000										
TMPEN ND	36.0000										
----- field number - WCSW003 Site ID - M-151WASS Site type - WASS Sample date - 09128 (JULIAN)											
L.T.	124TCB LT	1.8000 BTZ LT	5.0000 ALDIN LT	0.0500 N.A.	DIMP LT	0.3920 TDCL LT	6.6900 N.A.	AS	5.3400 HG	2.7000	CA
	120CLB LT	1.7000 CPM6 LT	5.6900 CLDM LT	0.0950	DIMP LT	0.1080					CD
	120PH ND	2.0000 CPM60 LT	11.5000 DLDM	0.0820							CR
	130CLB LT	1.7000 CPM602 LT	7.4600 ENDM LT	0.0500							CJ
	140CLB LT	1.7000 DITH LT	1.3400 ISOR LT	0.0310							K
	235TCP LT	1.7000 DMS LT	0.5500 PFOS LT	0.0540							MC
	245TCP LT	5.2000 GRAT LT	2.3000 PFOS LT	0.0490							MA
	245TCP LT	2.8000									MB
	245TCP LT	4.2000									ZN
	245TCP LT	3.6000									
	240CLP LT	2.9000									
	240CLP LT	8.4000									
	240MPH LT	5.8000									
	240MPH LT	4.4000									
	240MP LT	21.0000									
	240MP LT	176.0000									
	240NT LT	4.5000									
	240NT LT	0.7900									
	2CLP LT	0.9900									
	2CLP LT	2.8000									
	204P LT	0.5000									

L.T. - less than (value) N.A. - NOT ANALYZED R - REJECTED-OUT OF CONTROL UNITS OF MEASUREMENT - SITE TYPE (WELL - UCL) AND (BORE. WASS. CAPH - UCC)

F - Indicates filtered sample analysis See Appendix K for explanation of field number

10 H-3
COMPLETE LISTING OF RIMSATES

(BMA DATABASE)

Volatiles	Semi-volatiles	OSCS	OCPS	DBCP	DIMP/DIMP	OSCS	MPA/MPA	ARSenic	F I MERCURY	F I COP
RIMSATES (Cont'd)										
	ZENAP LT 1,7000									
	ZMP LT 3,9000									
	ZMP LT 3,6000									
	ZMNHIL LT 4,3000									
	ZMP LT 3,7000									
	ZMP LT 8,2000									
	330CIBD ND 12,0000									
	ZMNHIL LT 4,9000									
	46DNZC ND 17,0000									
	48DPPE ND 4,2000									
	4CMNHIL LT 7,3000									
	4CL3C LT 4,0000									
	4CL3C LT 8,5000									
	4CLPPE LT 5,1000									
	4MP LT 0,5200									
	4MP LT 2,8000									
	4MNHIL LT 5,2000									
	4MP LT 12,0000									
	4MP LT 9,0000									
	4BHC ND 4,0000									
	4CLQR ND 5,1000									
	4ENSLF ND 9,2000									
	ALDRIN ND 4,7000									
	ALDRIN LT 13,0000									
	ANAPNE LT 1,7000									
	ANAPYL LT 0,5000									
	ANTHC ND 0,5000									
	ATZ LT 5,9000									
	BCCZIB LT 1,5000									
	BCCIPE LT 5,3000									
	BCCLEE LT 1,9000									
	BZEP ND 4,8000									
	BAANTR ND 1,6000									
	BAPYE ND 4,7000									
	BSFAMT ND 5,4000									
	BBHC ND 4,0000									
	BDZP ND 3,4000									
	BEHSLF ND 9,2000									
	BEHZID ND 10,0000									

L.T. - Less than (value) M.A. - Not Analyzed
 F - Indicates filtered sample analysis
 R - Rejected-out of control Units of measurement - Site Type (WELL - UCL) and (DURE, WASS, CUPM - UGC)
 See Appendix K for explanation of field number

010 H-3
COMPLETE LISTING OF RINSATES

(RMA DATABASE)

VOI#LINES	Semi-VOI#LINES	GCIS	OCPS	DSCP	DIBD/TMP	GCIS	UHPA/WPA	IATSPIC	F I MFCUITY	F I CP
WCSV013 (CONT'D)										
	BONZA LT	13.0000								
	BOTPV MD	6.1000								
	BRFANT MD	0.9700								
	BZALC LT	0.7200								
	CHRY MD	2.4000								
	CL482 MD	1.6000								
	CL6CP LT	8.6000								
	CL6CP LT	54.0000								
	CL8ET LT	1.3000								
	CLDAN LT	37.0000								
	CP6S LT	10.0000								
	CP6SO LT	15.0000								
	CP6SO2 LT	5.3000								
	DMAMA MD	6.5000								
	DSCP LT	12.0000								
	DSPC MD	4.0000								
	DZFLUR LT	1.7000								
	DOPO LT	5.5000								
	DOVP LT	8.5000								
	DEP LT	2.0000								
	DIMP LT	21.0000								
	DITH LT	3.3000								
	DLDNH MD	4.7000								
	DLDNH LT	26.0000								
	DAMP LT	130.0000								
	DMP LT	1.3000								
	DWPP MD	3.7000								
	DWPP MD	15.0000								
	ENDNH MD	7.6000								
	ENDNH LT	10.0000								
	ENORNA MD	8.0000								
	ENORNA MD	8.0000								
	ESTSO4 MD	9.2000								
	FANT MD	3.3000								
	FLUREN LT	3.7000								
	GOALOB MD	5.1000								
	HODD LT	3.4000								
	HPCL MD	2.0000								
	HPCLE MD	5.0000								

L.T. = less than (value) N.A. = Not Analyzed R = Rejected-out of control Units of measurement - site type (WELL - UCL) and (BURE, MASS, CPMH - UCC)
 F - Indicates filtered sample analysis See Appendix K for explanation of Field Number

TABLE H-3
COMPLETE LISTING OF RINSEATES

(RMA DELETED)

Volatiles	Semi-Volatiles	OSCS	OCPS	DBCP	DIBD/DIBP	OSCS	IMPA/WPA	IAF/ENIC	F I MERCURY	F I ICP	F I METALS
WCSW013 (CONT'D)											
	ICPWR NO	8.6000									
	ISOPR LT	7.8000									
	ISOPR LT	4.8000									
	LIN NO	4.0000									
	MEXCLR NO	5.1000									
	METHN LT	21.0000									
	NAP LT	9.5000									
	NO LT	9.5000									
	INDNEA NO	2.0000									
	INDWPA LT	4.0000									
	INDPA NO	3.0000									
	ONAT LT	27.0000									
	PC0016 NO	21.0000									
	PC0021 NO	21.0000									
	PC0032 NO	21.0000									
	PC0042 NO	30.0000									
	PC0048 NO	30.0000									
	PC0054 NO	36.0000									
	PC0060 NO	36.0000									
	PCP NO	18.0000									
	PCP LT	9.1000									
	PHANTR NO	0.5000									
	PHENOL LT	9.2000									
	PHENOL LT	2.2000									
	PHOSD NO	4.0000									
	PHOSD NO	4.7000									
	PHOSD LT	14.0000									
	PHOSD LT	9.2000									
	PHOSD LT	18.0000									
	PLTIN LT	37.0000									
	PYR NO	2.8000									
	SUPOMA LT	19.0000									
	TURPH NO	36.0000									

----- field number - WCSW023 site ID - H-115WMS3 site type - WASS sample date - 8/12/8 (Julian)

L.T.	1241CB LT	1.8000	81Z LT	5.0000	ALDIN LT	0.0500	N.A.	DIMP LT	0.3920	TRDCL LT	6.6900	N.A.	AS	4.7600	HC	LT	0.1000	CA	LT	500.0000
	120CLB LT	1.7000	CPMS LT	5.6000	CLDAM LT	0.0950		DIMP	LT	0.1840								CD	LT	6.0000
	120PH NO	2.0000	CPMSO LT	11.5000	DLDMN LT	0.0500		DIMP	LT									CK	LT	24.0000

L.T. - less than (value) N.A. - Not Analyzed R - Rejected-out of control Units of measurement - Site type (WELL - UZL) and (BORE, WASS, CPMH - UGC)
F - Indicates filtered sample analysis See Appendix K for explanation of field number

Table M-3
COMPLETE LISTING OF RINSATES

(RMA Database)

Volatiles	Semi-volatiles	OSCS	DCPS	DBCP	DIBD/DIBP	OSCS	MPA/MPA	ARSENIC	MERCURY	LIOP	LIOP		
WCSV023 (Cont'd)													
130CL8	LT	1.7000	CHS02	LT	7.4600	END08	LT	0.0500			CU	LT	26.0000
140CL8	LT	1.7000	DITH	LT	1.3400	IS00R	LT	0.0510			K	LT	250.0000
234TCP	LT	1.7000	DMS	LT	0.5500	PR0DE	LT	0.0540			MG	LT	500.0000
245TCP	LT	5.2000	OSAT	LT	2.3600						MA	LT	9.00.0000
245TCP	LT	2.8000									PB	LT	74.0000
246TCP	LT	4.2000									ZN	LT	22.0000
246TCP	LT	3.6000											
240CLP	LT	2.9000											
240CLP	LT	8.4000											
240MPL	LT	5.8000											
240MPL	LT	4.4000											
240HP	LT	21.0000											
240HP	LT	176.0000											
240HT	LT	4.5000											
240HT	LT	0.7900											
2CLP	LT	0.9900											
2CLP	LT	2.8000											
20ALP	LT	0.5000											
20ALP	LT	1.7000											
2HP	LT	3.9000											
2HP	LT	3.6000											
20MHL	LT	4.3000											
2HP	LT	3.7000											
2HP	LT	6.2000											
330C3D	ND	12.0000											
30MHL	LT	4.9000											
400ZC	ND	17.0000											
400ZC	ND	4.2000											
40MHL	LT	7.3000											
4CL3C	LT	4.0000											
4CL3C	LT	8.5000											
4CLPPE	LT	5.1000											
4HP	LT	0.5200											
4HP	LT	2.8000											
40MHL	LT	5.2000											
4HP	LT	12.0000											
4HP	LT	96.0000											
4BFC	ND	4.0000											
404.0R	ND	5.1000											

L.T. - less than (value)
F - indicates filtered sample analysis
N.A. - Not Analyzed
R - Rejected-out of control
Units of measurement - site type (WELL - UCL) and (BORE, WASS, CMPI - UCG)
See appendix K for explanation of field number

Table H-3
COMPLETE LISTING OF RINSATES

Volatiles	(RMA Database)										F I L O P	F I L M E T R I S	
	Semi-volatiles	OSCS	DCPS	DBCP	DIBP/DIBD	OSCS	IMPA/MPA	IAISONIC	F I L M E R C U R Y	F I L O P			
WCS1W023 (CONT'D)													
AELSIF MD	9.2000												
ALDIN MD	4.7000												
ALDIN LT	13.0000												
ANAPNE LT	1.7000												
ANAPYL LT	0.5000												
ANTRC MD	0.5000												
ATZ LT	5.9000												
BECEM LT	1.5000												
BXCIPE LT	5.3000												
BXLEE LT	1.9000												
BXHP MD	4.8000												
BAATR MD	1.6000												
BAUPR MD	4.7000												
BBAC MD	4.0000												
BBZP MD	3.4000												
BENSIF MD	9.2000												
BENZID MD	10.0000												
BENZDA LT	13.0000												
BGHPP MD	6.1000												
BKTANT MD	0.8700												
BZALC LT	0.7200												
CHRY MD	2.4000												
CLABZ MD	1.6000												
CLGCP LT	8.6000												
CLGCP LT	54.0000												
CLSET LT	1.5000												
CLDAN LT	37.0000												
CPMS LT	10.0000												
CPMSO LT	15.0700												
CPMSO2 LT	5.3000												
DBAWA MD	6.5000												
DBCP LT	12.0000												
DBHC MD	4.0000												
DBZTUR LT	1.7000												
DCYO LT	5.0000												
DDWP LT	8.5000												
DEP LT	2.0000												
DIMP LT	21.0000												

L.T. - less than (value) N.A. - Not Analyzed R - Rejected-out of control Units of measurement - Site type (WELL - UCL) and (BORE, WASS, CDM - UGD)
 F - Indicates filtered sample analysis See Appendix K for explanation of field number

Table H-3
COMPLETE LISTING OF RINSATES

Volatiles	(RMA DATABASE)										F I ICP	
	Semi-Volatiles	OSCS	OCPS	DBCP	DIBP/DIMP	OSCS	IMP/MPA	IATSONIC	F I MERCURY	F I ICP		
WCSW023 (CONT'D)												
DITH LT	3.3000											
DLDIN MD	4.7000											
DLDIN LT	26.0000											
DIMP LT	130.0000											
DMP LT	1.5000											
DMP MD	3.7000											
DMP MD	15.0000											
ENDIN MD	7.6000											
ENDIN LT	18.0000											
ENDINA MD	8.0000											
ENDINA MD	8.0000											
ESTS04 MD	9.2000											
FANT MD	3.3000											
FLURENE LT	3.7000											
OXALOR MD	5.1000											
KC30 LT	3.4000											
MPCL MD	2.0000											
MPCLE MD	5.0000											
ICDPYR MD	8.6000											
ISODR LT	7.8000											
ISOPHR LT	4.8000											
LIN MD	4.0000											
MECLR MD	5.1000											
METHN LT	21.0000											
MAP LT	0.5000											
MB LT	0.5000											
MDDEA MD	2.0000											
MDMPPA LT	4.4000											
MDPPA MD	3.0000											
ODAT LT	27.0000											
PC3016 MD	21.0000											
PC3221 MD	21.0000											
PC3232 MD	21.0000											
PC3242 MD	30.0000											
PC3248 MD	30.0000											
PC3254 MD	34.0000											
PC3260 MD	36.0000											
PCP MD	18.0000											
PCP LT	9.1000											

L.T. = less than (value) N.A. = Not Analyzed R = Rejected-out of control Units of measurement - Site type (WELL - UCL) and (Bore, WASS, CAPH - UCC)
 F - indicates filtered sample analysis See Appendix K for explanation of field number

TABLE H-3
COMPLETE LISTING OF RIMSATES

(RMA Database)

Volatiles	Semi-Volatiles	OSCS	OCPS	OSCP	DIBO/DIBP	OSCS	IMPA/MPA	ARSENIC	MERCURY	PCP	PCBIS
WCSW023 (CONT'D)											
	PHANTH ND 0.5000										
	PHENOL LT 9.2000										
	PHENOL LT 2.2000										
	PROP ND 4.0000										
	PROP ND 4.7000										
	PROP LT 14.0000										
	PROP ND 9.2000										
	PROP LT 18.0000										
	PRTHM LT 37.0000										
	PYR ND 2.8000										
	SUPONA LT 19.0000										
	TURPH ND 36.0000										
----- field number - W06S023 Site ID - W180E004 Site type - BORE Sample Date - 89150 (Julian)											
N.A.	L.T.	N.A.	N.A.	N.A.	N.A.	N.A.	N.A.	AS LT 2.3500	HC LT 0.1000	N.A.	
----- field number - W06S013 Site ID - W180E006 Site type - BORE Sample Date - 89143 (Julian)											
N.A.	L.T.	N.A.	N.A.	N.A.	N.A.	N.A.	N.A.	AS 2.8300	HC 0.1190	N.A.	
----- field number - W06S073 Site ID - W180E006 Site type - BORE Sample Date - 89143 (Julian)											
N.A.	L.T.	N.A.	N.A.	N.A.	N.A.	N.A.	N.A.	AS 7.4200	HC LT 0.1000	N.A.	
----- field number - W06W043 Site ID - W180E008 Site type - WASS Sample Date - 89145 (Julian)											
L.T.	L.T.	BTZ LT 5.0000	N.A.	N.A.	DIMP LT 0.3920	TDCL LT 6.6500	N.A.	AS LT 2.3500	HC LT 0.1000	F CA LT 500.0000	CD LT 8.4000
		CPMS LT 5.6900			DIMP LT 0.1860					CR LT 24.0000	CU LT 26.0000
		CPMSO LT 11.5000								K LT 250.0000	MG LT 500.0000
		CPMSO2 LT 7.4600								NA LT 940.0000	Pb LT 74.0000
		DITH LT 1.3400								Zn LT 22.0000	
		DMOS LT 0.5500									
		GRAT LT 2.3800									

L.T. - less than (value) N.A. - Not Analyzed R - Rejected-out of control Units of measurement - Site type (WELL - UCL) and (BORE, WASS, CAPH - UCL)
F - Indicates filtered sample analysis See Appendix K for explanation of field number

Table H-4
COMPLETE LISTING
of
Sample and Duplicate

Volatiles	Semi-volatiles	OSCS	OCPS	DBCP	DIBD/DIBP	OSCHS	MPA/MPA	ATSERIC	F I MERCURY	F I COP	F I METALS

Field number - WC77001 Site ID - 01077 Site type - WELL Sample Date - 89153 (Julian)

N.A.	N.A.	N.A.	N.A.	N.A.	N.A.	N.A.	N.A.	AS LT	2.3500 HG	LT	0.1000 F N.A.
								AS LT	2.3500 F HG	LT	0.1000

DUPLICATE - WC77002 Site ID - 01077 Site type - WELL Sample Date - 89153 (Julian)

N.A.	N.A.	N.A.	N.A.	N.A.	N.A.	N.A.	N.A.	AS LT	2.3500 D HG	LT	0.1000 D N.A.
								AS LT	2.3500 D HG	LT	0.1000 D

Field number - WC34001 Site ID - 34054 Site type - WELL Sample Date - 89164 (Julian)

1127CE LT	500.0000	L.T.	BTZ	23.2000	ALDRN	11.0000	N.A.	DIMP LT	0.3920	TDGCL	LT	67.0000	N.A.	AS	49.0000	F HG	5.5000	F CA	280000.0000			
1120CE LT	500.0000		CHS	1100.0000	CLDAN	14.0000		DIMP	1200.0000					AS	110.0000	HG	7.0000	CD	8.4000			
1120CLE LT	500.0000		CHS0	33.2000	DLDRN	1.5000													CR	49.4000		
120CE LT	2500.0000		CHS02	970.0000	ENDRN	0.6500														CU	LT	26.0000
120CLE LT	500.0000		DITH	1.8300	ISODR	1.4000														K	5750.0000	
120CLP LT	500.0000		DNBS LT	0.3500	PFDOE	0.3250														HG	78300.0000	
130CLB LT	500.0000		ONAT	2.5600	PFDDT	1.7000														NA	510000.0000	
130CP LT	2400.0000																			PB	LT	74.0000
130MB LT	500.0000																			ZN	LT	31.5000
2CLEVE LT	1750.0000																					
ACRYLO LT	4200.0000																					
BROCLM LT	500.0000																					
CHOC LT	6000.0000																					
CH5CL LT	4000.0000																					
CH46	2870.0000																					
CCL3F LT	500.0000																					
CCL4 LT	500.0000																					
CRCL2	1260.0000																					
CRBR LT	7000.0000																					
CRCL LT	600.0000																					
CRB3 LT	5500.0000																					
CRCL3	47000.0000																					
CLCH6 LT	500.0000																					
DERCLM LT	500.0000																					

L.T. - Less Than Certified Reporting Limits N.A. - Analysis Not Requested F - Indicates Filtered Sample Analysis

Page No. 2
10/05/90

TABLE H-4
Complete Listing
of
Sample and Duplicate

Field No	WCS-4001	Continued	Site Type	Well	Sample Date	89164 (Nullam)	DIMP	LT	0.3920	TDCEL	LT	6.6900	N.A.	AS	AS	50.4000	D	HC	104.0000	D	HC	3.0000	D	CA	3000000.0000	LT	8.4000	
Volatiles	Semi-Volatiles	OSCS	OCPS	DBCP	DINO/DINO	OSCHS	IMPA/MPA	IA/SEMIC	F	Mercury	F	ICP	Metals	0	0	0	0	0	0	0	0	0	0	0	0	0	0	0
DCLB	LT 1000.0000																											
ETCSHS	LT 500.0000																											
MECHSH	LT 500.0000																											
MEK	LT 5000.0000																											
TCLEA	LT 750.0000																											
TCLEE	LT 500.0000																											
TRCLE	LT 500.0000																											
XYLEN	LT 1000.0000																											
DUPLICATE - WCS-4002 Site ID - 36054																												
111TCE	LT 5000.0000	28TGP	LT 1.7000	BTZ	20.3000	ALDIN	11.0000	N.A.																				
112TCE	LT 5000.0000	24TGP	LT 2.8000	CPMS	850.0000	CLDAN	14.0000																					
112CE	LT 5000.0000	24TGP	LT 3.6000	CPMS	36.4000	BLDIN	1.7000																					
11DCE	LT 5000.0000	24DCLP	LT 8.4000	CPMS	930.0000	ENDIN	0.7500																					
12DCE	LT 5000.0000	24DHP	LT 4.4000	DITH	1.3400	15DOR	1.2200																					
12DCE	LT 5000.0000	24DHP	LT 176.0000	DMS	0.3460		0.3460																					
12DCLP	LT 5000.0000	2CLP	LT 2.8000	DAT	2.3800	PRDIT	1.8000																					
13DCLB	LT 5000.0000	2HP	LT 3.6000																									
13DCP	LT 5000.0000	2HP	LT 8.2000																									
13DMS	LT 5000.0000	4CL3C	LT 8.5000																									
2CLEVE	LT 117500.0000	4HP	LT 2.8000																									
ACET	LT 40000.0000	4HP	LT 96.0000																									
ACRYLO	LT 42000.0000	ALDIN	LT 13.0000																									
BRDCLM	LT 5000.0000	ATZ	LT 5.9000																									
CH3CL	LT 160000.0000	CLCP	LT 54.0000																									
CH3CL	LT 40000.0000	CLDAN	LT 37.0000																									
CH46	LT 25200.0000	CPMS	GT 300.0000																									
CCL3F	LT 5000.0000	CPMS	LT 15.0000																									
CCL4	LT 5000.0000	CPMS	GT 300.0000																									
CHCL2	LT 5000.0000	DBCP	90.4000																									
CH3B	LT 170000.0000	DCPO	122.0000																									
CHCL	LT 6000.0000	DDHP	LT 8.5000																									
CH3B3	LT 155000.0000	DHP	LT 31.0000																									
CHCL3	LT 425000.0000	DITH	LT 3.3000																									
CLCH6	LT 5000.0000	DLIN	LT 26.0000																									
DBRCLM	LT 5000.0000	DHP	726.0000																									

L.T. - Less Than Certified Reporting Limits N.A. - Analysis Not Requested F - Indicates filtered sample analysis

PROG NO. 3
10/05/90

Table H-4
Complete Listing
of
Sample and Duplicate

Volatiles	Semi-Volatiles	OSCS	OCPS	DBCP	DIMP/DIMP	OSCHS	IMPA/MPA	Arsenic	F I Mercury	F I ICP Metals

DUPLICATE - WCS4002 CONTINUED

DCLB LT10000.0000 ENDRN LT 18.0000
 ETCMS LT 5000.0000 ISODR LT 7.8000
 MCHSB LT 5000.0000 MLTHN LT 21.0000
 MEK LT50000.0000 OXAT LT 27.0000
 MIBK LT 7000.0000 PCP LT 9.1000
 TCLEA LT 7500.0000 PHEMOL 69.8000
 TCLEE LT 5000.0000 PPODE LT 14.0000
 TRCLE LT 5000.0000 PPOOT LT 18.0000
 XYLEN LT10000.0000 PRTHN LT 37.0000
 SUPDNA LT 19.0000

----- Field Number - WCS7001 Site ID - 30667 Site type - Well Sample Date - 89117 (Julian)

111TCE LT 100.0000 235TCP 46.7000 BTZ 330.0000 ALDRN 0.7750 DBCP 2200.0000 DIMP LT 0.3920 TDCL LT 67.0000 N.A.	CA	1.8300								
112TCE LT 100.0000 245TCP LT 2.8000 CPMS LT 5.6900 CL6CP 1.9000	CD									230000.0000
11DCE LT 100.0000 246TCP LT 3.6000 CPMSO 65.4000 CLDAN LT 0.0950	CR									8.4000
11DCE LT 100.0000 24DCLP LT 6.4000 CPMSO 11.0000 CLDAN LT 1.7000	CU									24.0000
12DCE LT 500.0000 242MPPN LT 4.4000 DITH LT 1.3400 ENDRN 1.9000	K									54.4000
12DCE LT 100.0000 242MPPN LT 176.0000 DMES 330.0000 ISODR 5.8000	MC									4620.0000
12DCLP LT 100.0000 2CLP LT 2.8000 OXAT LT 2.3600 PPODE 0.6830	NA									460000.0000
13DCLB LT 100.0000 2HP 118.0000	PB									74.0000
13DCE LT 480.0000 2HP LT 8.2000	ZN									53.5000
13DWB LT 100.0000 4CL3C 76.4000										
2CLEVE LT 350.0000 AMP 106.0000										
ACRYLO LT 840.0000 ALDRN LT 13.0000										
BROCLM LT 100.0000 ATZ LT 5.9000										
CHDCL LT 1200.0000 CLACP LT 54.0000										
CH6CL LT 800.0000 CLDAN LT 37.0000										
CSH6 3020.0000 CPMS LT 10.0000										
CCL3F LT 100.0000 CPMSO LT 15.0000										
CCL4 LT 100.0000 CPMSOZ LT 5.3000										
COCL2 2830.0000 DBCP GT 300.0000										
COBIB LT 1400.0000 DCPD GT 300.0000										
COCL LT 120.0000 DDVP LT 8.5000										

L.T. - Less than Certified Reporting Limits M.A. - Analysis Not Requested F - Indicates Filtered Sample Analysis

Table H-4
Complete Listing
of
Sample and Duplicate

Volatiles	Semi-Volatiles	OSCS	OCPS	DBCP	DIBP/DMBP	OSCHS	IMPA/MPA	Arsenic	MERCURY	ICP	Metals

DUPLICATE - WC37002 CONTINUED

CHBR	LT 1400.0000	DCPD	GT 300.0000								
CHCL	LT 120.0000	DDVP	LT 8.5000								
CHB3	LT 1100.0000	DIMP	23.6000								
CHCL3	6700.0000	DITH	LT 3.3000								
CLCHS	LT 100.0000	DLDM	LT 26.0000								
DBRCLM	LT 100.0000	DMP	726.0000								
DCLB	LT 200.0000	ENDRN	LT 18.0000								
ETCHS	LT 100.0000	ISDR	LT 7.8000								
MECHS	140.0000	MLTHM	LT 21.0000								
MEK	LT 1000.0000	OGAT	LT 27.0000								
MIBC	LT 140.0000	PCP	LT 9.1000								
TGLEA	LT 150.0000	PREMOL	LT 2.2000								
TGLEE	LT 100.0000	PPDSE	LT 14.0000								
TRCLE	LT 100.0000	PPDPT	LT 18.0000								
XYLEN	LT 200.0000	PRTHM	LT 37.0000								
		SUPDVA	LT 19.0000								

Field number - WC375041 Site ID - 36187 Site type - BORE Sample Date - 89125 (Julian)

L.T.	N.A.	BTZ	LT 2.040	N.A.	DBCP	LT 0.0050	DIMP	LT 0.1140	N.A.	IMPA	LT 2.1100	AS	LT 2.5000	HC	LT 0.0500	CD	LT 0.7400
		CPMS	LT 4.4000							MPA	LT 2.0000					CR	12.1000
		CPMS02	LT 9.0100													CU	7.9000
		DITH	LT 1.4500													PB	18.2000
		OGAT	LT 1.7400													ZN	38.2000

DUPLICATE - WC375042 Site ID - 36187 Site type - BORE Sample Date - 89125 (Julian)

L.T.	N.A.	BTZ	LT 2.040	N.A.	DBCP	LT 0.0050	DIMP	LT 0.1140	N.A.	IMPA	LT 2.1100	AS	LT 2.5000	D HC	LT 0.0500	D CD	LT 0.7400
		CPMS	LT 4.4000							MPA	LT 2.0000					CR	15.1000
		CPMS02	LT 9.0100													CU	7.9400
		DITH	LT 1.4500													PB	20.8000
		OGAT	LT 1.7400													ZN	42.3000

Field number - WC365011 Site ID - 36188 Site type - BORE Sample Date - 89123 (Julian)

L.T.	N.A.	BTZ	LT 2.040	N.A.	DBCP	0.0435	DIMP	LT 0.1140	CLCA	LT 35.5000	IMPA	LT 2.1100	AS	28.8000	HC	0.6520	CD	3.2400
------	------	-----	----------	------	------	--------	------	-----------	------	------------	------	-----------	----	---------	----	--------	----	--------

L.T. - Less than Certified Reporting Limits N.A. - Analysis not requested F - Indicates filtered sample analysis

Table H-4
Complete listing
of
Sample and Duplicate

Volatiles	Semi-volatiles	OSCS	OCPS	DBCP	Dield/Dmp	OSCS	IMPA/MPA	Arsenic	Mercury	ICP	Metals

DUPLICATE - W039002 continued

CH4	LT	1.0000	CHMS	LT	10.0000						
CCL3F	LT	1.0000	CHMS0	LT	15.0000						
CCL4	LT	1.0000	CHMS02	LT	5.3000						
CHCL2	LT	1.0000	DBCP	LT	12.0000						
CHBR	LT	14.0000	DC70	LT	5.5000						
CHCL	LT	1.2000	DMP	LT	8.5000						
CHBR3	LT	11.0000	DIMP	GT	200.0000						
CHCL3		2.2000	DITH	GT	100.0000						
CLOUS	LT	1.0000	DLDM	LT	26.0000						
DBRCLM	LT	1.0000	DMP	LT	130.0000						
DCLB	LT	2.0000	ENDRN	LT	18.0000						
ETOMBS	LT	1.0000	ISODR	LT	7.0000						
HECHS	LT	1.0000	MLTH	LT	21.0000						
HEK	LT	10.0000	ORAT	LT	142.0000						
HIBK	LT	1.4000	PCP	LT	9.1000						
TCLEA	LT	1.5000	PHENDL	LT	2.2000						
TCLEE	LT	1.0000	PPDDE	LT	14.0000						
TRCLE		97.0000	PPDPT	LT	18.0000						
XYLEN	LT	2.0000	PRTH	LT	37.0000						
			SUPONA	LT	19.0000						

Field number	W039001	Site ID	36190	Site type	WELL	Sample Date	09166	Julien
111TCE	LT	200.0000	238TCP	LT	1.7000	BTZ	16.2000	ALDRN
112TCE	LT	200.0000	245TCP	LT	2.8000	CPMS	5.6500	CLOAN
110TCE	LT	200.0000	248TCP	LT	3.5000	CHMS0	30.1000	DLDM
110TCE	LT	200.0000	248TCP	LT	8.0000	CHMS02	44.2000	ENDRN
120CLE	LT	1000.0000	240M	LT	4.4000	DITH	9.6500	ISODR
120CLE	LT	200.0000	240M	LT	176.0000	DMS	710.0000	PPDDE
120CLP	LT	200.0000	2CLP	LT	2.8000	ORAT	6.0000	PPDPT
130CLB	LT	200.0000	2HP	LT	3.5000			
130CP	LT	940.0000	2HP	LT	8.2000			
130MB	LT	200.0000	4CL3C	LT	8.5000			
2CLEVE	LT	700.0000	AMP	LT	2.8000			
ACET		5930.0000	AMP	LT	96.0000			

L.T. - Less Than Certified Reporting Limits N.A. - Analysis Not Requested F - Indicates filtered sample analysis

FORM NO. 9
10/95/90

Table H-4
Complete listing
of
sample and duplicate

Volatiles	Semi-Volatiles	OSCS	OCPS	DBCP	DIBP/DIBP	OSCS	1,1,1-TMPA/MPA	ARSENIC	FI MERCURY	FI COPPER METALS
ACRYLO LT 1600.0000	ALDRIN LT 13.0000									
BODCLM LT 200.0000	ATZ LT 5.0000									
CHROCL LT 2400.0000	CLCP LT 54.0000									
CHROCL LT 1600.0000	CLDAM LT 37.0000									
CHS LT 200.0000	CPMS LT 10.0000									
CLL3F LT 200.0000	CPMSO LT 15.0000									
CLL4 LT 200.0000	CPMSO2 LT 39.0000									
CHCL2	525.0000 DBCP	GT	300.0000							
CHURR LT 2000.0000	DCYO	44.1000								
CHCL LT 240.0000	DDVP	LT 8.5000								
CHM3 LT 2200.0000	DIBP	GT 200.0000								
CHCL3	2600.0000 DITH	LT 3.3000								
CLCHS LT 200.0000	DLDM	LT 26.0000								
DBRCLM LT 200.0000	DIMP	LT 130.0000								
DCLB LT 400.0000	ENDRN	LT 18.0000								
ETCHS LT 200.0000	ENDR	LT 7.6000								
MECHS LT 200.0000	MLTH	LT 21.0000								
MEK LT 2000.0000	OMAT	LT 27.0000								
MIK LT 240.0000	PCP	LT 9.1000								
TCLEA LT 200.0000	PHENOL	LT 2.2000								
TCLEE LT 200.0000	PPDE	LT 14.0000								
TRCLE LT 200.0000	PPDT	LT 18.0000								
XYLEN LT 400.0000	PRTH	LT 37.0000								
	SUMPA	LT 19.0000								

Duplicate - WC90012	Site ID - 36190	Site type - WELL	Sample Date - 09166 (Julian)
111ICE LT 20.0000	2361CP LT 1.7000	B7Z	
112ICE LT 20.0000	2451CP LT 2.8000	CPMS	
11DCE LT 20.0000	2461CP LT 3.4000	CPMSO	
11DCE LT 20.0000	240CLP LT 8.4000	CPMSO2	
12DCE LT 100.0000	240MTH LT 4.4000	DITH	
12DCE LT 20.0000	240MTH LT 176.0000	DMS	
12DCLP	120.0000 2CLP	LT 2.4000	OMAT
13DCEB LT 20.0000	2MP	LT 3.4000	
13DCLP LT 20.0000	2MP	LT 8.2000	
13DMS LT 20.0000	4CL3C	LT 8.5000	

CA	D	MC	LT	0.1000	D	CA	300000.000
CR	LT	8.4000					
CR	LT	70.8000					
CU	LT	24.8000					
K	LT	19000.0000					
MC	LT	230000.000					
MA	LT	1300000.00					
Pb	LT	74.0000					
Zn	LT	152.0000					

L.T. - Less than certified reporting limits N.A. - Analysis not requested F - Indicates filtered sample analysis

Table H-4
Complete Listing
of
Sample and Duplicate

Volatiles	Semi-Volatiles	OSCS	OCPS	DBCP	DIBP/DIBD	OSCS	IMPA/MPA	IA/SEMIC	F I MFCU/FV	F I ICP
2CLEVE LT 70.0000 AMP LT 2.8000										
ACE7 LT 180.0000 AMP LT 96.0000										
ACTYL0 LT 168.0000 ALDRI LT 13.0000										
BBDCLM LT 20.0000 ATZ LT 5.9000										
CH2CL LT 240.0000 CL6CP LT 54.0000										
CH2CL LT 160.0000 CLDAN LT 37.0000										
CH4N LT 20.0000 CPMS LT 10.0000										
CL3F LT 20.0000 CPMSO LT 15.0000										
CL4 LT 20.0000 CHMSO2 56.6000										
CH2CL2 404.0000 DBCP GT 300.0000										
CH2BR LT 280.0000 DCPD 36.5000										
CH2CL LT 24.0000 DOWP LT 8.5000										
CH2R3 LT 220.0000 DIMP GT 200.0000										
CH2L3 2000.0000 DITH LT 3.3000										
CLCH2S LT 20.0000 DLDMH LT 26.0000										
DBRCLM LT 20.0000 DIMP LT 130.0000										
DCLB LT 40.0000 ENORM LT 18.0000										
ETCHS LT 20.0000 ISODR LT 7.8000										
MECHS LT 20.0000 MLTHN LT 21.0000										
MEK LT 200.0000 ONAT LT 27.0000										
TCLEA LT 30.0000 PHENOL LT 2.3000										
TCLEE 31.5000 PYDDE LT 14.0000										
TRCLE LT 20.0000 PYDPT LT 16.0000										
XYLEN LT 40.0000 PRTHN LT 37.0000										
SUPONA LT 19.0000										

DUPLICATE - W320012 CONTINUED

Field number - W320001 Site ID - 36192 Site type - WELL Sample Date - 8/16/84 (Julian)

L.T.	L.T.	BTZ LT 5.0000 ALDRI LT 0.0500 DBCP LT 0.1950 DIMP LT 0.3920 TDCCCL LT 6.6900 FC2A LT 100.0000 AS	CA	230000.0000
		CPMS LT 5.6900 CL6CP LT 0.0480	CD	LT 8.4000
		CPMSO LT 11.5000 CLDAN LT 0.0950	CR	LT 24.0000
		CPMSO2 LT 7.4000 DLDMH LT 0.0500	CU	LT 26.0000
		DITH LT 1.3600 ENORM LT 0.0500	K	5040.0000
		DMS LT 0.5500 ISODR LT 0.0510	MG	21900.0000
			LT	0.1000
			LT	2.3500
			LT	100.0000
			LT	100.0000
			LT	100.0000

L.T. - Less Than Certified Reporting Limits N.A. - Analysis Not Requested F - Indicates filtered sample analysis

Table H-4
Complete Listing
of
Sample and Duplicate

Volatiles	Semi-Volatiles	OSCS	OCPS	DSCP	DIBD/DIMP	OSCS	IMPA/MPA	IATSENIC	Mercury	PCP	ICP

DUPLICATE - WC925192 CONTINUED

PROBE LT 0.0024
PRODT LT 0.0020

----- Field Number - WC945041 Site ID - 36194 Site Type - BORE Sample Date - 89166 (Julian)

L.T.	L.T.	BTZ LT	2.0400 N.A.	N.A.	DIMP LT	0.1140 CLCZA LT	35.5000 N.A.	AS	3.0900 HG	LT	0.0500	CD	LT	0.7400
		CPMS LT	4.4000		DIMP LT	0.1330 TDCL LT	4.2000					CR	LT	23.7000
		CPMS02 LT	4.8100									CU	LT	14.6000
		CPMS02 LT	9.0100									PB	LT	16.4000
		DITH LT	1.4500									ZN	LT	63.2000
		DIDS LT	3.1200											
		ORAT LT	1.7400											

DUPLICATE - WC945042 Site ID - 36194 Site Type - BORE Sample Date - 89166 (Julian)

L.T.	L.T.	BTZ LT	2.0400 N.A.	N.A.	DIMP LT	0.1140 CLCZA LT	35.5000 N.A.	AS	3.4200 D HG	LT	0.0500	D CD	LT	0.7400
		CPMS LT	4.4000		DIMP LT	0.1330 TDCL LT	4.2000					CR	LT	20.6000
		CPMS02 LT	4.8100									CU	LT	15.4000
		CPMS02 LT	9.0100									PB	LT	22.7000
		DITH LT	1.4500									ZN	LT	62.9000
		DIDS LT	3.1200											
		ORAT LT	1.7400											

----- Field Number - WC110001 Site ID - 36TRENCH1 Site Type - MASS Sample Date - 89117 (Julian)

L.T.	N.A.	BTZ LT	2.0400 N.A.	DSCP LT	0.0050 DIMP	0.2780 N.A.	IMPA LT	2.1100 AS	3.4800 HG	LT	0.0500	CD	LT	0.7400
		CPMS LT	4.4000		DIMP LT	0.1330	MPA LT	2.0000				CR	LT	11.5000
		CPMS02 LT	9.0100									CU	LT	15.3000
		DITH LT	1.4500									PB	LT	25.8000
		DIDS LT	3.1200									ZN	LT	49.8000
		ORAT LT	1.7400											

DUPLICATE - WC110002 Site ID - 36TRENCH1 Site Type - MASS Sample Date - 89117 (Julian)

L.T.	N.A.	BTZ LT	2.0400 N.A.	DSCP	0.0315 DIMP	0.2270 N.A.	IMPA LT	2.1100 AS	2.5000 D HG	LT	0.0500	D CD	LT	0.7400

L.T. - Less Than Certified Reporting Limits N.A. - Analysis Not Requested F - Indicates Filtered Sample Analysis

Table H-4
Complete Listing
of
Sample and Duplicate

Volatiles	Semi-Volatiles	OSCS	OCPS	DBCP	Dield/Dield	OSCHS	IMP/MPA	ATSONIC	Mercury	ICP Metals

DUPLICATE - WCI40003 Continued

170CE LT	1.7000	DITH LT	1.4500							Pb	3500.0000
170CLE LT	0.5400	DMS LT	3.1200							Zn	740.0000
130MB LT	0.7400	OXAT LT	1.7400								
BOHPD LT	0.3600										
CMH LT	0.2500										
COLA LT	0.2500										
CHCL2 LT	1.5000										
CHCL3 LT	0.2900										
CLCHS LT	1.5000										
DBCP LT	2.4000										
DCPD LT	0.8400										
DMS LT	20.0000										
ETCHS LT	0.3800										
MECHS LT	0.2500										
MBK LT	0.7300										
TOLFE LT	0.2500										
TRCLE	3.9000										
XYLEN LT	4.9000										

field number - WCI40001 Site ID - H-113W6SS Site type - MASS Sample Date - 09129 (Julien)

L.T.	124TCB LT	0.040	BTZ LT	2.040	ALDRN LT	0.0019	N.A.	DIMP LT	0.1140	CLCZA LT	35.5000	N.A.	AS	3.6000	0.0000	MG	4000.0000	CD	1800.0000
	120CLB LT	0.1100	CHS LT	4.4000	CL6CP LT	0.0016		DIMP LT	0.1330	FDCL LT	4.2000							CR	6.5000
	120PH ND	0.1400	CHS02 LT	9.0100	CLDAM LT	0.0230												CU	11.1000
	12EPOH	0.1470	DITH LT	1.4500	ENDRM LT	0.0056												Pb	8.4000
	130CLB LT	0.1300	DMS LT	3.1200	ISODR LT	0.0011												Zn	8.7000
	140CLB LT	0.0980	OXAT LT	1.7400	PPDDE LT	0.0024													
	245TCP LT	0.1000			PPDPT LT	0.0020													
	246TCP LT	0.1700																	
	240CLP LT	0.1000																	
	240MPN LT	0.6900																	
	240HP LT	1.2000																	
	240HT LT	0.1400																	
	200MT LT	0.0450																	
	2CLP LT	0.0400																	

L.T. - Less than Certified Reporting Limits N.A. - Analysis not requested F - Indicates filtered sample analysis

Table H-4
Complete Listing
of
Sample and Duplicate

Volatiles	Semi-Volatiles	OSCS	OCPS	DBCP	DIBP/DIBP	OSCS	HPA/MPA	Arsenic	F / Mercury	F / Metals
	FIELD_NO - WCSW001 CONTINUED									
	BKFAAT MD 0.0660									
	BZALC LT 0.1900									
	C13 0.1470									
	C14 0.2930									
	C15 0.2930									
	C16 0.2930									
	C17 0.2930									
	CHRY MD 0.1200									
	CL6BZ MD 0.0330									
	CL6CP LT 0.6000									
	CL6CP LT 6.2000									
	CL6ET LT 0.1500									
	CLDAN LT 2.0000									
	CPMS LT 0.9000									
	CPMSO LT 0.3000									
	CPMSO2 LT 0.3000									
	DBAHA MD 0.2100									
	DBCP LT 0.3000									
	DMHC MD 0.2700									
	DBZFLR LT 0.0350									
	DCPO LT 1.0000									
	DDVP LT 3.0000									
	DEP LT 0.2400									
	DIMP LT 1.0000									
	DITH LT 0.4000									
	DLDBM LT 0.3000									
	DLDBM MD 0.3100									
	DMP LT 0.1700									
	DNBP MD 0.0610									
	DNOP MD 0.1900									
	ENDBN LT 0.5000									
	ENDBN MD 0.4500									
	ENDBNA MD 0.5300									
	ENDBNK MD 0.5300									
	ES/SM MD 0.6200									
	FANT MD 0.0660									
	FLRENE LT 0.0330									

L.T. - Less Than Certified Reporting Limits N.A. - Analysis Not Requested F - Indicates filtered sample analysis

Table H-4
Complete listing
of
sample and duplicate

Volatiles	Semi-Volatiles	OSCS	OCPS	DBCP	DIBP/DIBP	OSCS	IMPA/MPA	IATSONIC	FI MERCURY	FI ICP	FI METALS
BXCIPE LT	0.2000										
BXCLEE LT	0.0330										
BZEMP MD	0.6200										
BAANTR MD	0.1700										
BAPYR MD	0.2500										
BBFANT MD	0.2100										
BBHC MD	0.2700										
BBZP MD	0.1700										
BENSLEF MD	0.6200										
BENZID MD	0.8500										
BENZOA MD	6.1000										
BGHIPPY MD	0.2500										
BKTFANT MD	0.0660										
BZALC LT	0.1900										
C12	0.1480										
C13	0.2960										
C14	0.2960										
C15	0.4430										
C16	0.4430										
CHRY MD	0.1200										
CL6RZ MD	0.0330										
CL6CP LT	0.6000										
CL6CP LT	6.2000										
CL6ET LT	0.1500										
CLDAN LT	2.0000										
CPMS LT	0.9000										
CPMSO LT	0.3000										
CPMSO2 LT	0.3000										
DBAWA MD	0.2100										
DBCP LT	0.3000										
DBHC MD	0.2700										
DBZFLR LT	0.0350										
DCPD LT	1.0000										
DDWP LT	3.0000										
DEP LT	0.2400										
DIMP LT	1.0000										
DITH LT	0.4000										

DUPLICATE - WCSW002 CONTINUED

Table H-4
Complete listing
of
Sample and duplicate

Volatiles	Semi-volatiles	OSCS	OCPS	DBCP	DHP/DHPD	OSCS	IMPA/WPA	Arsenic	F MERCURY	F ICP METALS
DLDRN LT	0.3000									
DLDRN MD	0.3100									
DHP LT	0.1700									
DHP MD	0.0610									
DHP LT	0.1900									
ENDRN LT	0.5000									
ENDRN MD	0.4500									
ENDRNA MD	0.5300									
ENDRNK MD	0.5300									
ESTS04 MD	0.8200									
FANT MD	0.0680									
FLURENE LT	0.0330									
OCLEOR MD	0.3300									
HCB LT	0.2300									
HPCLE MD	0.1300									
HPCLE MD	0.3300									
ICDPR MD	0.2900									
ISODR LT	0.3000									
ISOPHR LT	0.0330									
LIN MD	0.2700									
MEXCLR MD	0.3300									
METHN LT	0.7000									
NAP LT	0.0370									
NB LT	0.0450									
NDMEA MD	0.1600									
NDNPA LT	0.7000									
NDPA MD	0.1900									
OXAT LT	0.3000									
PCB016 MD	1.4000									
PCB221 MD	1.4000									
PCB332 MD	1.4000									
PCB242 MD	1.4000									
PCB248 MD	2.0000									
PCB254 MD	2.3000									
PCB260 MD	2.6000									
PCP MD	1.3000									
PHNTR MD	0.0330									

DUPLICATE - WCS/V002 CONTINUED

Table H-4
Complete listing
of
sample and duplicate

Volatiles	Semi-Volatiles	OSCS	OCPS	DSCP	DIMP/DIMP	OSCS	IMPA/WPA	ARSENIC	MERCURY	ICP Metals

DUPLICATE - WCVB02 CONTINUED

PHENOL LT 0.1100
 PPOOD NO 0.3000
 PPODE LT 0.6000
 PPODE NO 0.3100
 PPOOT LT 0.5000
 PPOOT NO 0.3100
 PRTHM LT 0.9000
 PYR NO 0.0330
 SUPONA LT 0.6000
 TIPHER NO 2.5000

Field number - WCVS401 Site ID - M-1_SOIL-A Site Type - CMH Sample Date - 6/9/29 (JUL/89)

L.T.	1247CB LT	0.0400 BTZ	LT	2.0400 CL6CP	LT	0.0018 N.A.	DIMP	LT	0.1140 CLC7A	LT	35.5000 N.A.	AS	200.0000	HC	32.0000	CD	5.4900
	120CLB LT	0.1100 CPMS	LT	4.4000			DIMP	LT	0.1330 TDCL	LT	4.2000					CR	19.3000
	120RH NO	0.1400 CPMS02	LT	9.0100												CU	12.1000
	130CLB LT	0.1300 DITH	LT	1.4500												PB	11.6000
	140CLB LT	0.0900 DMS	LT	3.1200												ZN	56.3000
	245TCP LT	0.1000 OSAT	LT	1.7400													
	246TCP LT	0.1700															
	240CLP LT	0.1800															
	240MPH LT	0.8900															
	340MP LT	1.2000															
	240HT LT	0.1400															
	260HT LT	0.0850															
	2CLP LT	0.0600															
	20UAP LT	0.0360															
	2RMAP LT	0.0490															
	2HP LT	0.0290															
	2MANIL LT	0.0620															
	2HP LT	0.1400															
	330CDB NO	6.3000															
	3MANIL LT	0.4500															
	460H2C NO	0.5500															
	480PPE NO	0.0330															

L.T. - Less than Certified Reporting Limits N.A. - Analysis not requested F - Indicates filtered sample analysis

Table H-4
COMPLETE LISTING
of
Sample and Duplicate

Volatiles	Semi-Volatiles	OSCS	OCPS	DSCP	DHP/DMP	OSCS	HMPA/MPA	ARSenic	F MERCURY	F COP	F METALS
4CANIL LT	0.8100										
4CLJC LT	0.0950										
4CLPPE LT	0.0330										
4HP LT	0.2400										
4UNIL LT	0.4100										
4HP LT	1.4000										
4BHC MD	0.2700										
4CHOR MD	0.3300										
4ENSLF MD	0.6200										
ALDRN LT	0.3000										
ALDRN MD	0.3300										
ANAPNE LT	0.0360										
ANAPYL LT	0.0330										
ANTRC MD	0.0330										
ATZ LT	0.3000										
BCEXIM LT	0.0590										
BCLPME LT	0.2000										
BCLLEE LT	0.0330										
BZEPH MD	0.6200										
BANTR MD	0.1700										
BAPYE MD	0.2500										
BGFANT MD	0.2100										
BHHC MD	0.2700										
BENSLF MD	0.6200										
BENZID MD	0.8500										
BENZOA MD	6.1000										
BCHIPPY MD	0.2500										
BGFANT MD	0.0660										
BZALC LT	0.1900										
CHRY MD	0.1200										
CL482 MD	0.1300										
CL6CP LT	0.6000										
CL6CP LT	6.2000										
CL6ET LT	0.1500										
CLDAM LT	2.0000										
CMS LT	0.9000										

FIELD_NO - W3V5A01 CONTINUED

L.T. - Less than Certified Reporting Limits N.A. - Analysis Not Requested F - Indicates Filtered Sample Analysis

Table H-4
COMPLETE LISTING
of
Sample and Duplicate

Volatiles	Semi-Volatiles	OSCS	OCPS	DBCP	DIBP/DIBP	OSCS	IMPA/WPA	ARSenic	MERCURY	FIICP	metals

FIELD_NO - WCVS401 CONTINUED

MADPA NO	0.1900
OSAT LT	0.3000
PC0016 NO	1.4000
PC0221 NO	1.4000
PC0332 NO	1.4000
PC0342 NO	1.4000
PC0248 NO	2.0000
PC0254 NO	2.3000
PC0326 NO	2.6000
PCP NO	1.3000
PHENOL NO	0.0130
PHENOL LT	0.1100
PP000 NO	0.3000
PP000 LT	0.6000
PP000 NO	0.3100
PP001 LT	0.5000
PP001 NO	0.3100
PRTHM LT	0.9000
PYE NO	0.0130
SUPONA LT	0.6000
TURPEN NO	2.6000

DUPLICATE - WCVS402 Site ID - H-1-5011-A Site type - CPH Sample Date - 09/29 (Julian)

L.T.	1247CB LT	0.0400 BTZ	LT	2.0400 N.A.	N.A.	DIBP LT	0.1140 CLCIA LT	35.5000 N.A.	AS	180.0000 D MC	20.0000 D CD	6.0000
	1200CLB LT	0.1100 CPHS	LT	4.4000		DIBP LT	0.1330 TDGCL LT	4.2000				21.1000
	120PH NO	0.1400 CPHS02	LT	9.0100								13.7000
	12EPOH	0.1120 DITH	LT	1.4500								14.5000
	1300CLB LT	0.1300 DM05	LT	3.1200								63.4000
	1400CLB LT	0.0960 OSAT	LT	1.7400								
	2457CP LT	0.1000										
	2467CP LT	0.1700										
	2400CLP LT	0.1800										
	2400PH LT	0.6500										
	240MP LT	1.2000										
	240MT LT	0.1400										
	260NT LT	0.0850										

L.T. - Less Than Certified Reporting Limits N.A. - Analysis Not Requested F - Indicates filtered sample analysis

Table H-4
Complete Listing
of
Sample and Duplicate

Volatiles	Semi-Volatiles	OSCS	OCPS	DBCP	Dimp/Dmp	OSCS	MPA/MPA	Arsenic	Mercury	ICP
DUPLICATE - WCSVA02 CONTINUED										
ZKE10	0.1010									
ZCLP LT	0.0600									
ZOUAP LT	0.0360									
ZINAP LT	0.0490									
ZHP LT	0.0290									
ZUANIL LT	0.0620									
ZHP LT	0.1400									
33DCBD MD	6.3000									
3UANIL LT	0.4500									
4SDZC MD	0.5500									
4BIPPE MD	0.0330									
4CWHIL LT	0.8100									
4CL3C LT	0.0950									
4CLPPE LT	0.0330									
4HP LT	0.2400									
4UANIL LT	0.4100									
4HP LT	1.4000									
4BHC MD	0.2700									
4CBLR MD	0.3300									
4BSLF MD	0.5200									
ALDRN LT	0.3000									
ALDRN MD	0.3300									
ANAPNE LT	0.0360									
ANAPYL LT	0.0330									
ANTRC MD	0.0330									
ATZ LT	0.3000									
BZCZM LT	0.0590									
BZCPIE LT	0.2000									
BZCLEE LT	0.0330									
BZHP MD	0.5200									
BAANTR MD	0.1700									
BAPYE MD	0.2500									
BBFANT MD	0.2100									
BBHC MD	0.2700									
BBZP MD	0.1700									
BBSLF MD	0.5200									
BBZID MD	0.8500									

L.T. - Less Than Certified Reporting Limits N.A. - Analysis Not Requested F - Indicates Filtered Sample Analysis

FORM NO. 26
10/05/90

Table H-4
Complete listing
of
Sample and Duplicate

Volatiles	Semi-Volatiles	OSCS	OCPS	DSCP	DIBD/DMB	OSCHS	IMPA/WPA	IArsenic	FI MERCURY	FI ICP Metals
DUPLICATE - WCVSVA02 CONTINUED										
	BENZOA ND	6.1000								
	BCHIFY ND	0.3500								
	BKXANT ND	0.0660								
	BZALC LT	0.1900								
	CHRY ND	0.1700								
	CL6BZ ND	0.0330								
	CL6CP LT	0.6000								
	CL6CP LT	6.2000								
	CL6ET LT	0.1500								
	CL6AW LT	2.0000								
	CPMS LT	0.9000								
	CPMS0 LT	0.3000								
	CPMS02 LT	0.3000								
	ZBANA ND	0.3100								
	DSCP LT	0.3000								
	DBFC ND	0.2700								
	DBZFLR LT	0.0350								
	DCPD LT	1.0000								
	DDVP LT	3.0000								
	DEP LT	0.2600								
	DIMP LT	1.0000								
	DITH LT	0.4000								
	DLDON LT	0.3000								
	DLDON ND	0.3100								
	DWP LT	0.1700								
	DWRP ND	0.0610								
	DWSP ND	0.1900								
	ENDON LT	0.5000								
	ENDON ND	0.4500								
	ENDONA ND	0.5300								
	ENDONAK ND	0.5300								
	ESFS04 ND	0.6200								
	FANT ND	0.0690								
	FLURENE LT	0.0330								
	GOHLOR ND	0.3300								
	HCBZ LT	0.2300								
	HPCL ND	0.1300								

L.T. - Less than Certified Reporting Limits N.A. - Analysis not requested F - Indicates filtered sample analysis

Table H-4
Complete Listing
of
Sample and Duplicate

Volatiles	Semi-Volatiles	OSCS	OCPS	DBCP	DIBD/DIBD	OSCS	IMPA/MPA	IA/SENIC	FI Mercury	FI ICP	FI METALS
FIELD NO - WCVS801 CONTINUED											
11DCLE LT	1.7000 1ZDPH MD	0.1400 CPMSO2 LT	9.0100							CU	13.6000
12DCE LT	1.7000 1ZEPCH	0.1120 DITH LT	1.4500							PB	20.4000
12DCE LT	0.5600 13DCLB LT	0.1300 DMDS LT	3.1200							ZN	73.2000
13DAB LT	0.7400 14DCLB LT	0.0940 OXAT LT	1.7400								
BCPND LT	0.3600 24STCP LT	0.1000									
CBH6 LT	0.2500 24STCP LT	0.1700									
CCL4 LT	0.2500 24DCLP LT	0.1800									
CHCL2 LT	1.5000 24DMPN LT	0.6900									
CHCL3 LT	0.2500 24DHP LT	1.2000									
CLCH6 LT	1.5000 24DHT LT	0.1400									
DBCP LT	2.4000 26DHT LT	0.0850									
DCPD LT	0.8160 2CLP LT	0.0600									
DMDS LT	20.0000 20MAP LT	0.0360									
ETCSH5 LT	0.3000 24MAP LT	0.0490									
MECH6 LT	0.2500 2HP LT	0.0290									
MTBK LT	0.7300 24MHT LT	0.0620									
TCLLE LT	0.2500 2HP LT	0.1400									
TRCLE LT	0.5400 3300SD MD	6.3000									
XYLEN LT	4.9000 24MHT LT	0.4500									
	462KPC MD	0.3500									
	489PPE MD	0.0330									
	4CANTL LT	0.8100									
	4CL3C LT	0.0930									
	4CLPPE LT	0.0330									
	4MP LT	0.2400									
	4MHT LT	0.4100									
	4MP LT	1.4000									
	4BHC MD	0.2700									
	4CHLOR MD	0.3300									
	4EHSLF MD	0.6200									
	4LDHN LT	0.3000									
	4LDHN MD	0.3300									
	4NAAPY LT	0.0360									
	4NAAPY LT	0.0330									
	4NTRC MD	0.0330									
	4TZ LT	0.3000									
	82CE34 LT	0.0590									

L.T. - Less than Certified Reporting Limits N.A. - Analysis Not Requested F - Indicates Filtered Sample Analysis

Table H-4
Complete listing
of
sample and duplicate

Volatiles	Semi-Volatiles	OSCS	OCPs	DBCP	DHP/DMP	OSCHs	IMPA/MPA	Arsenic	Hg/mercury	Pb/PCP	Metals

FIELD_NO = WCVS801 CONTINUED

ENORN LT	0.5000
ENORN MD	0.4500
ENORNA MD	0.5300
ENORNA MD	0.5300
ENORNA MD	0.5300
ESFS04 MD	0.0200
FANT MD	0.0680
FLURENE LT	0.0330
OCHLOR MD	0.3300
HCB LT	0.2300
HPCL MD	0.1300
HPCLE MD	0.3300
ICOPVR MD	0.2900
ISODR	0.4120
ISOPHR LT	0.0330
LIN MD	0.2700
MEXCLR MD	0.3300
METHN LT	0.7000
MAP LT	0.0370
MB LT	0.0450
NDDEA MD	0.1400
NDHFA LT	0.2000
NDOPA MD	0.1900
ODAT LT	0.3000
PCB016 MD	1.4000
PCB231 MD	1.4000
PCB232 MD	1.4000
PCB242 MD	1.4000
PCB248 MD	2.0000
PCB254 MD	2.3000
PCB260 MD	2.6000
POP MD	1.3000
PHANTR MD	0.0330
PHENOL LT	0.1100
PPD00 MD	0.3000
PPD0E LT	0.6000
PPD0E MD	0.3100
PPD0T LT	0.5000

L.T. - Less Than Certified Reporting Limits N.A. - Analysis Not Requested F - Indicates filtered sample analysis

PROP NO. 31
10/03/90

Table H-4
COMPLETE LISTING
of
Sample and duplicate

Volatiles	Semi-Volatiles	OSCS	DCPS	DBCP	DIMP/DIMP	OSCMS	IMP/MPA	AT/SENTIC	MERCURY	ICP METALS

FIELD NO - WCSVSB01 CONTINUED

PROOT MD 0.3100
PRTH LT 0.9000
PYR MD 0.0330
SUPONA LT 0.6000
TYPHEN MD 2.6000

DUPLICATE - WCSVSB02 Site ID - H-1_Soil-B site type - CMH sample Date - 89129 (Julian)

L.T.	12ATCB LT	0.040	BTZ LT	2.040	CL6CP LT	0.0018	N.A.	DIMP LT	0.1140	CLCZA LT	15.5000	N.A.	AS	150.0000	D	HC	20.0000	D	CD	6.3800
	12OCLB LT	0.1100	CPMS LT	4.4000				DIMP LT	0.1330	TDCL LT	4.2000								CR	17.5000
	12OPH MD	0.1400	CPMS02 LT	9.0100															CU	13.0000
	13OCLB LT	0.1300	DITH LT	1.4500															PB	15.2000
	14OCLB LT	0.0980	DMZS LT	3.1200															ZN	62.2000
	245TGP LT	0.1000	ONAT LT	1.7400																
	246TGP LT	0.1700																		
	24XCLP LT	0.1800																		
	24ONPH LT	0.6900																		
	24ONP LT	1.2000																		
	24ONT LT	1.400																		
	26DNT LT	0.0850																		
	2CLP LT	0.0600																		
	2OHAP LT	0.0360																		
	2IMAP LT	0.0490																		
	2MP LT	0.0290																		
	2MANIL LT	0.0620																		
	2NP LT	0.1400																		
	33OCBD MD	6.3000																		
	3MANIL LT	0.4500																		
	46ON2C MD	0.5500																		
	4BRPPE MD	0.0330																		
	4CANIL LT	0.8100																		
	4CL3C LT	0.0950																		
	4CLPPE LT	0.0330																		
	4MP LT	0.2400																		
	4MANIL LT	0.4100																		
	4NP LT	1.4000																		
	4BHC MD	0.2700																		

L.T. - Less Than Certified Reporting Limits N.A. - Analysis Not Requested F - Indicates filtered sample analysis

Table M-4
COMPLETE LISTING
of
Sample and duplicate

Volatiles	Semi-volatiles	OSCS	OCPS	DBCP	DIBP/DIBP	OSCS	IMPA/WPA	ARSenic	F Mercury	F ICP Metals
	PCB254 NO 2.3000									
	PCB260 NO 2.6000									
	PCP NO 1.3000									
	PHANTH NO 0.0330									
	PHENOL LT 0.1100									
	PFDD NO 0.3000									
	PFDE LT 0.6000									
	PFODE NO 0.3100									
	PFODT LT 0.5000									
	PFODT NO 0.3100									
	PFOTM LT 0.9000									
	PYR NO 0.0330									
	SUPONA LT 0.6000									
	TURPEN NO 2.6000									

DUPLICATE - WCSV582 CONTINUED

Field number - W015041 Site ID - M08E001 Site type - BORE Sample Date - 8/14/84 (Julian)

111ICE LT 0.4300 L.T.	BTZ LT 2.0400 ALDRN LT 0.0019 N.A.	DIMP LT 0.1140 CLCZA 49.7000 N.A.	AS LT 2.5000 HG LT 0.0500	CD 1.7400
112ICE LT 0.3900	CPMS LT 4.4000 CL6CP LT 0.0018	DIMP LT 0.1330 TDCL LT 4.2000		CR 27.6000
11DCE LT 1.7000	CPMSO LT 4.8100 CLDAM LT 0.0230			CU 23.3000
12DCE LT 1.7000	CPMSO2 LT 9.0100 DLDRN LT 0.0033			PB LT 8.4000
12DCE LT 0.5600	DITH LT 1.4500 ENDORH LT 0.0058			ZN 116.0000
13DWB LT 0.7400	DMSO LT 3.1200 150DR LT 0.0011			
BOHPD 0.5370	OMAT LT 1.7400 PPDE LT 0.0024			
CH4S LT 0.2500	PPDOT LT 0.0020			
COLA LT 0.2500				
CHCL2 LT 1.5000				
CHCL3 LT 0.2900				
CHOMH LT 1.5000				
DIBCP LT 2.4000				
DCPO LT 0.6400				
DMSO LT 20.0000				
ETCSHS LT 0.3800				
MECHHS LT 0.2500				
MIBK LT 0.7300				

L.T. - Less than Certified Reporting Limits N.A. - Analysis not requested F - Indicates filtered sample analysis

Table H-4
Complete Listing
of
Sample and Duplicate

Volatiles	Semi-volatiles	OSCS	OCPS	DBCP	DHP/DMP	OSCS	1MPA/MPA	Arsenic	Mercury	ICP Metals

FIELD_NO - W015041 Continued

TOLLE LT 0.2500
TRICLE LT 0.5400
XYLEN LT 4.9000

DUPLICATE - W015042 Site ID - W180E001 Site Type - BORE Sample Date - 89144 (Julian)

L.T.	L.T.	BTZ	LT	2.040	ALDRN	LT	0.0019	N.A.	DHP	LT	0.1140	CLC2A	AS	LT	2.5000	D	HC	LT	0.0500	D	CD	LT	0.7400	
		CPMS	LT	4.4000	CL6CP	LT	0.0018		DMP	LT	0.1330	TDCL									CR	LT	22.8000	
		CPMS0	LT	4.8100	CLDAM	LT	0.0230															CU	LT	19.1000
		CPMS02	LT	9.0100	DLDRN	LT	0.0033															PB	LT	8.4000
		DITH	LT	1.4500	ENDRN	LT	0.0058															Zn	LT	82.7000
		DMOS	LT	3.1200	ISODR	LT	0.0011																	
		ONAT	LT	1.7400	PPDOE	LT	0.0024																	
			LT		PPDOT	LT	0.0020																	

----- field number - W035071 Site ID - W180E003 Site Type - BORE Sample Date - 89150 (Julian)

N.A.	L.T.	N.A.	N.A.	N.A.	N.A.	N.A.	N.A.	N.A.	N.A.	N.A.	N.A.	N.A.	N.A.	AS	LT	110.0000	HC				0.1500	N.A.	
------	------	------	------	------	------	------	------	------	------	------	------	------	------	----	----	----------	----	--	--	--	--------	------	--

DUPLICATE - W035072 Site ID - W180E003 Site Type - BORE Sample Date - 89150 (Julian)

N.A.	L.T.	N.A.	N.A.	N.A.	N.A.	N.A.	N.A.	N.A.	N.A.	N.A.	N.A.	N.A.	N.A.	AS	LT	120.0000	D	HC				0.2000	D	N.A.
------	------	------	------	------	------	------	------	------	------	------	------	------	------	----	----	----------	---	----	--	--	--	--------	---	------

----- field number - W035041 Site ID - W180E005 Site Type - BORE Sample Date - 89145 (Julian)

L.T.	L.T.	BTZ	LT	2.040	ALDRN	LT	0.0019	N.A.	DHP	LT	0.1140	CLC2A	AS	LT	2.5000	D	HC	LT	0.0500	D	CD	LT	0.7400	
		CPMS	LT	4.4000	CL6CP	LT	0.0018		DMP	LT	0.1330	TDCL									CR	LT	14.8000	
		CPMS0	LT	4.8100	CLDAM	LT	0.0230															CU	LT	10.5000
		CPMS02	LT	9.0100	DLDRN	LT	0.0033															PB	LT	10.7000
		DITH	LT	1.4500	ENDRN	LT	0.0058															Zn	LT	91.0000
		DMOS	LT	3.1200	ISODR	LT	0.0011																	
		ONAT	LT	1.7400	PPDOE	LT	0.0024																	
			LT		PPDOT	LT	0.0020																	

L.T. - Less than Certified Reporting Limits N.A. - Analysis Not Requested F - Indicates filtered sample analysis

Table H-4
Complete Listing
of
Sample and Duplicate

Volatiles	1 Seal-Volatiles	OSCS	OCPS	DBCP	DIBD/DIBO	OSONS	1 MPA/WPA	1 Aromatic	1 MERCURY	1 COP	1 METALS		
DUPLICATE - W055042 Site ID - W055042 Site type - BORE Sample Date - 89143 (Julian)													
L.T.	L.T.	872 LT	2.400 ALDRN LT	0.0019 N.A.	DIMP LT	0.1140 CLC7A	45.5000 N.A.	AS LT	2.5000 D MC	LT	0.0500 D CD	LT	0.7400
		CPMS LT	4.4000 CL6CP LT	0.0018	DIMP LT	0.1330 TDCC	5.0100				CR	LT	14.9000
		CPMSO LT	4.8100 CLDAN LT	0.0230							CU	LT	10.6000
		CPMSO2 LT	9.0100 DLDRN LT	0.0033							PB	LT	8.4000
		DITH LT	1.4500 ENDRN LT	0.0058							ZN	LT	59.4000
		DMS LT	3.1200 ISODR LT	0.0011									
		DAT LT	1.7400 PPODE LT	0.0024									
			PPODT LT	0.0020									

----- Field Number - W060191 Site ID - W060191 Site type - BORE Sample Date - 89143 (Julian)

N.A. L.T. N.A. N.A. N.A. N.A. N.A. N.A. AS LT 2.5000 MC LT 0.0500 N.A.

DUPLICATE - W060192 Site ID - W060192 Site type - BORE Sample Date - 89143 (Julian)

N.A. L.T. N.A. N.A. N.A. N.A. N.A. N.A. AS LT 12.9000 D MC 2.6000 D N.A.

----- Field Number - W060041 Site ID - W060041 Site type - BORE Sample Date - 89143 (Julian)

112ICE LT	0.4300 ALDRN LT	0.3000 872 LT	2.400 ALDRN LT	0.0019 N.A.	DIMP LT	0.1140 CLC7A	LT	35.5000 N.A.	AS	17000.0000 MC	LT	850.0000 CD	LT	910.0000
112ICE LT	0.3900 ATZ LT	0.3000 CPMS LT	4.4000 CL6CP LT	0.0018	DIMP LT	0.1330 TDCC	LT	4.2000			CR	LT	6.5000	
112ICE LT	1.7000 CL6CP LT	0.6000 CPMSO2 LT	9.0100 CLDAN LT	0.0230							CU	LT	4.7000	
120CE LT	1.7000 CLDAN LT	2.0000 DITH LT	1.4500 DLDRN LT	0.0033							PB	LT	148.0000	
120CLE LT	0.5600 CPMS LT	0.9000 DMS LT	3.1200 ENDRN LT	0.0058							ZN	LT	28.4000	
130MB LT	0.7400 CPMSO LT	0.3000 DAT LT	1.7400 ISODR LT	0.0011										
BOPPO	1.7700 CPMSO2 LT	0.3000	PPODE LT	0.0024										
CPMS	LT	0.3500 DBCP LT	PPODT LT	0.0020										
CLC4	LT	0.2500 DCPD												
ORCL2	LT	1.5000 DWP												
ORCL3	LT	0.2400 DIMP												
CLDANS	LT	1.5000 DITH												
DBCP	LT	2.4000 DLDRN												
DCPD		2.2400 ENDRN												

L.T. - Less Than Certified Reporting Limits N.A. - Analysis Not Requested F - Indicates Filtered Sample Analysis

APPENDIX I
WELL DEVELOPMENT SUMMARY TABLE

WELL DEVELOPMENT SUMMARY TABLE

Well No.: 36001
 Installation Date: NA
 Well Description: 4-in. PVC

Ground Elevation: 5263.3 feet
 Depth to Water, BGS: 11.7 feet
 Elevation: 5251.7 feet
 Depth to Bottom, BGS: 29.52 feet
 Elevation: 5233.8 feet

Volume Calculation: $(29.5 - 11.7) \times 0.653 + (29.5 - 11.7) \times 0.591$
 1 Vol = 22.1 gal
 5 Vol = 110.5 gal

<u>Date Purged</u>	<u>Date Sampled</u>	<u>Method Purged</u>	<u>Amount Removed (gal)</u>	<u>Cumulative Total (gal)</u>	<u>pH</u>	<u>Conductivity</u>	<u>Color</u>	<u>Geologist</u>
5-2-89		Bail	15	15	7.22	710	yellow-gray	E. Gonzalez
			25	40	7.17	1300	light yellow	
			15	60	7.12	1330	light yellow	
			20	80	7.08	1320	light yellow	
			30	110	7.09	1300	light yellow	E. Gonzalez
			20	130	7.23	1250	light gray	
			35	165	7.12	1240	clear	
			NA	165	NA	NA	NA	E. Gonzalez
	5-5-89	Bail	25	25	7.19	1310	milky-brown	K. Doeden
		Bail	41	66	7.22	1280	lt. milky-brown	
6-7-89			47	113	7.15	1270	lt. milky-brown	
			NA	113	NA	NA	NA	K. Doeden
	6-7-89	Bail	NA	NA	NA	NA	NA	

WELL DEVELOPMENT SUMMARY TABLE

Ground Elevation: 5259.3 feet
 Depth to Water; BGS: 7.8 feet
 Elevation: 5251.5 feet
 Depth to Bottom; BGS: 21 feet
 Elevation: 5238.3 feet

Well No.: 36054

Installation Date: NA

Well Description: 2-in. PVC

Volume Calculation: $(21 - 7.8) \times 0.163 + (21 - 7.8) \times 0.726$
 1 Vol = 11.7 gal
 5 Vol = 58.6 gal

<u>Date Purged</u>	<u>Date Sampled</u>	<u>Method Purged</u>	<u>Amount Removed (gal)</u>	<u>Cumulative Total (gal)</u>	<u>pH</u>	<u>Conductivity</u>	<u>Color</u>	<u>Geologist</u>
6-8-89		Pump	1.5/dry	1.5	7.66	2,700	NA	T. Terry
			1.0/dry	2.5	7.85	5,700	NA	T. Terry
		Pump	2/dry	4.5	8.13	6,900	NA	J. Dodson
		Pump	2/dry	6.5	NA	NA	NA	
		Pump	0.75/dry	7.25	NA	NA	lime green	
		Bail	2.5/dry	9.75	7.73	3,250	NA	T. Terry
	6-13-89	Bail	2/dry	11.75	7.53	3,500	NA	J. Dodson

WELL DEVELOPMENT SUMMARY TABLE

Well No.: 36055
 Installation Date: NA
 Well Description: 2-in. PVC
 Ground Elevation: 5252.3 feet
 Depth to Water; BGS: 8.1 feet
 Elevation: 5244.2 feet
 Depth to Bottom; BGS: 24.7 feet
 Elevation: 5227.6 feet

Volume Calculation: $(24.7 - 8.1) \times 0.163 + (24.7 - 8.1) \times 0.726$
 1 Vol = 14.8 gal
 5 Vol = 73.8 gal

<u>Date Purged</u>	<u>Date Sampled</u>	<u>Method Purged</u>	<u>Amount Removed (gal)</u>	<u>Cumulative Total (gal)</u>	<u>pH</u>	<u>Conductivity</u>	<u>Color</u>	<u>Geologist</u>
6-9-89		Pump	1	1	7.36	9,900	NA	T. Terry
			1.5/dry	2.5	NA	NA	NA	
			0.5/dry	3.0	7.74	11,800	NA	
			0.5/dry	3.5	7.86	13,000	NA	
			2.5/dry	6.0	7.24	9,700	NA	
6-9-89		Pump	3/dry	9.0	7.0	10,000	NA	T. Terry
6-12-89		Bail	2.5/dry	11.5	7.51	9,100	black	J. Dodson
6-13-89	6-13-89	Bail	NA	11.5	7.4	10,200	NA	T. Terry

WELL DEVELOPMENT SUMMARY TABLE

Well No.: 36058
 Installation Date: NA
 Well Description: 2-in. PVC
 Ground Elevation: 5254.2 feet
 Depth to Water; BGS: 1 foot
 Elevation: 5253.2 feet
 Depth to Bottom; BGS: 20.2 feet
 Elevation: 5234 feet

Volume Calculation: $(20.2 - 1) \times 0.163 + (20.2 - 1) \times 0.726$
 1 Vol = 17 gal
 5 Vol = 85.3 gal

<u>Date Purged</u>	<u>Date Sampled</u>	<u>Method Purged</u>	<u>Amount Removed (gal)</u>	<u>Cumulative Total (gal)</u>	<u>pH</u>	<u>Conductivity</u>	<u>Color</u>	<u>Geologist</u>
6-5-89		Pump	0.5	0.5	7.48	13,700	brown	T. Terry
			9.5	10	7.44	13,600	brown	
			35	45	7.40	13,000	yellow	
			30	75	7.40	13,000	yellow	
			15	90	NA	NA	NA	
			Initial	NA	7.05	12,000	brown	J. Dodson
			60	150	6.90	12,800	lime green	
			25	175	NA	NA	NA	
6-12-89		Pump	Initial	NA	7.35	12,200	NA	T. Terry
	6-12-89	Bail	7 Bails	7 Bails	7.43	11,800	NA	
			10 Bails	17 Bails	7.42	11,800		

WELL DEVELOPMENT SUMMARY TABLE

Well No.: 36067
 Installation Date: NA
 Well Description: 2-in. PVC

Ground Elevation: 5241.2 feet
 Depth to Water; BGS: 6.9 feet
 Elevation: 5234.3 feet
 Depth to Bottom; BGS: 15.1 feet
 Elevation: 5226.1 feet

Volume Calculation: $(15.1 - 6.9) \times 0.163 + (15.1 - 6.9) \times 0.726$
 1 Vol = 7.3 gal
 5 Vol = 36.5 gal

<u>Date Purged</u>	<u>Date Sampled</u>	<u>Method Purged</u>	<u>Amount Removed (gal)</u>	<u>Cumulative Total (gal)</u>	<u>pH</u>	<u>Conductivity</u>	<u>Color</u>	<u>Geologist</u>
4-26-89		Pump	7	7	6.9	2600	clear	E. Gonzalez
			13	20	6.76	2720	clear	
			16	36	6.72	2720	clear	
		Bail	Initial	36	6.82	2780	gray	E. Gonzalez

WELL DEVELOPMENT SUMMARY TABLE

Well No.: 36075
 Installation Date: NA
 Well Description: 2-in. PVC
 Ground Elevation: 5253.3 feet
 Depth to Water; BGS: 9.4 feet
 Elevation: 5243.9 feet
 Depth to Bottom; BGS: 15.7 feet
 Elevation: 5237.6 feet

Volume Calculation: $(15.7 - 9.4) \times 0.163 + (15.7 - 9.4) \times 0.726$
 1 Vol = 5.6 gal
 5 Vol = 28 gal

<u>Date Purged</u>	<u>Date Sampled</u>	<u>Method Purged</u>	<u>Amount Removed (gal)</u>	<u>Cumulative Total (gal)</u>	<u>pH</u>	<u>Conductivity</u>	<u>Color</u>	<u>Geologist</u>
6-15-89		Bail	Initial 7	Initial 7	7.85	1670	NA	T. Terry
			8	15	7.93	1600	NA	
			10	25	7.88	1630	NA	
			4	29	7.86	1630	NA	
	6-15-89	Bail	NA	29	NA	NA	NA	T. Terry

* Well 36075 was sampled on 4 different occasions: 4-18-89; 6-2-89; 6-6-89; 6-15-89

WELL DEVELOPMENT SUMMARY TABLE

Well No.: 36076
 Installation Date: NA
 Well Description: 2-in. PVC
 Ground Elevation: 5252.4 feet
 Depth to Water; BGS: 13 feet
 Elevation: 5239.4 feet
 Depth to Bottom; BGS: 15.4 feet
 Elevation: 5237 feet

Volume Calculation: $(15.4 - 13) \times 0.163 + (15.4 - 13) \times 0.726$
 1 Vol = 2.1 gal
 5 Vol = 10.7 gal

<u>Date Purged</u>	<u>Date Sampled</u>	<u>Method Purged</u>	<u>Amount Removed (gal)</u>	<u>Cumulative Total (gal)</u>	<u>pH</u>	<u>Conductivity</u>	<u>Color</u>	<u>Geologist</u>
6-5-89		Pump	1	1	7.27	3,150	tan	T. Terry
			3/dry	4	NA	NA		
			1	5	7.02	3,820	tan	
			6/dry	11	7.19	3,900	tan	
			Initial	11	7.16	3,450	clear	
6-14-89		Bail	3	14	7.21	3,200	brown	T. Terry
			3	17	7.25	3,200	NA	
			3	20	NA	NA	NA	
		6-14-89	Bail	NA	NA	NA	NA	

WELL DEVELOPMENT SUMMARY TABLE

Ground Elevation: 5243.7 feet
 Depth to Water; BGS: 14.2 feet
 Elevation: 5229.5 feet
 Depth to Bottom; BGS: 23.2 feet
 Elevation: 5220.5 feet

Well No.: 36080

Installation Date: NA

Well Description: 2-in. PVC

Volume Calculations: $(23.2 - 14.2) \times 0.163 + (23.2 - 14.2) \times 0.726$
 1 Vol = 8 gal
 5 Vol = 40 gal

<u>Date Purged</u>	<u>Date Sampled</u>	<u>Method Purged</u>	<u>Amount Removed (gal)</u>	<u>Cumulative Total (gal)</u>	<u>pH</u>	<u>Conductivity</u>	<u>Color</u>	<u>Geologist</u>
5-1-89		Pump	3	3	7.39	12,200	lt. gray	E. Gonzalez
			5	8	7.46	11,500	lt. gray	
			2 dry	10	NA	NA	NA	
			2	12	7.13	11,000	clear	
			4 dry	16	7.14	11,300	clear	
	5-1-89	Bail	NA	16	NA	NA	NA	E. Gonzalez

WELL DEVELOPMENT SUMMARY TABLE

Well No.: 36084
 Installation Date: NA
 Well Description: 2-in. PVC

Ground Elevation: 5236 feet
 Depth to Water; BGS: 6.7 feet
 Elevation: 5229.3 feet
 Depth to Bottom; BGS: 12.3 feet
 Elevation: 5223.7 feet

Volume Calculation: $(12.3 - 6.7) \times 0.163 + (12.3 - 6.7) \times 0.726$
 1 Vol = 5 gal
 5 Vol = 25 gal

<u>Date Purged</u>	<u>Date Sampled</u>	<u>Method Purged</u>	<u>Amount Removed (gal)</u>	<u>Cumulative Total (gal)</u>	<u>pH</u>	<u>Conductivity</u>	<u>Color</u>	<u>Geologist</u>
4-13-89		Pump	23	23	NA	NA	NA	B. Hedenkamp
4-24-89		Bail	5	28	7.12	15,600	NA	B. Hedenkamp
			10	38	7.04	15,500	NA	
			5	43	NA	NA	NA	
			5	48	NA	NA	NA	
	4-25-89	Bail	Initial	48	7.22	15,500	NA	E. Gonzalez

WELL DEVELOPMENT SUMMARY TABLE

Well No.: 36085
 Installation Date: NA
 Well Description: 2-in. PVC

Ground Elevation: 5230.2 feet
 Depth to Water; BGS: 1.7 feet
 Elevation: 5228.5 feet
 Depth to Bottom; BGS: 13.3 feet
 Elevation: 5216.9 feet

Volume Calculation: $(13.3 - 1.7) \times 0.163 + (13.3 - 1.7) \times 0.726$
 1 Vol = 10.3 gal
 5 Vol = 51.5 gal

<u>Date Purged</u>	<u>Date Sampled</u>	<u>Method Purged</u>	<u>Amount Removed (gal)</u>	<u>Cumulative Total (gal)</u>	<u>pH</u>	<u>Conductivity</u>	<u>Color</u>	<u>Geologist</u>
5-2-89		Pump	10	10	7.43	790	NA	E. Gonzalez
			10	20	7.54	790	NA	
			15	35	7.36	800	NA	
			10	45	7.41	790	NA	
			10	55	7.41	790	NA	
	5-2-89	Bail	NA	55	NA	NA	NA	E. Gonzalez

WELL DEVELOPMENT SUMMARY TABLE

Well No.: 36087
 Installation Date: NA
 Well Description: 2-in. PVC

Ground Elevation: 5258.6 feet
 Depth to Water; BGS: 10.7 feet
 Elevation: 5247.9 feet
 Depth to Bottom; BGS: 15.4 feet
 Elevation: 5243.2 feet

Volume Calculation: $(15.4 - 10.7) \times 0.163 + (15.4 - 10.7) \times 0.726$
 1 Vol = 4.2 gal
 5 Vol = 21 gal

<u>Date Purged</u>	<u>Date Sampled</u>	<u>Method Purged</u>	<u>Amount Removed (gal)</u>	<u>Cumulative Total (gal)</u>	<u>pH</u>	<u>Conductivity</u>	<u>Color</u>	<u>Geologist</u>
4-26-89		Bail	2/dry	2	7.67	800	NA	E. Gonzalez
			1/dry	3	7.31	810	NA	
4-27-89		Bail	Initial	3	7.95	680	NA	E. Gonzalez
			1/dry	4	7.97	780	NA	
			1/dry	5	7.95	780	NA	
			1/dry	6	7.89	770	NA	
			1	7	7.88	780	NA	
	4-27-89	Bail	NA	7	NA	NA	NA	E. Gonzalez

WELL DEVELOPMENT SUMMARY TABLE

Well No.: 36088

Installation Date: NA

Well Description: 2-in. PVC

Volume Calculation: $(25.2 - 16) \times 0.163 + (25.2 - 16) \times 0.726$

1 Vol = 8.2 gal

5 Vol = 41 gal

Ground Elevation: 5243.8 feet

Depth to Water; BGS: 16 feet
Elevation: 5227.8 feet

Depth to Bottom; BGS: 25.2 feet
Elevation: 5218.6 feet

<u>Date Purged</u>	<u>Date Sampled</u>	<u>Method Purged</u>	<u>Amount Removed (gal)</u>	<u>Cumulative Total (gal)</u>	<u>pH</u>	<u>Conductivity</u>	<u>Color</u>	<u>Geologist</u>
4-28-89		Pump	4 4/dry	4 8	7.52 NA	10,800 NA	gray NA	E. Gonzalez
			2 2/dry	10 12	7.59 NA	11,200 NA	lt. gray NA	
			4 4/dry	16 20	7.58 7.66	11,300 11,200	lt. gray lt. gray	
	4-28-89	Bail	4 4/dry	20 NA	20	NA	NA	E. Gonzalez

WELL DEVELOPMENT SUMMARY TABLE

Well No.: 36167
 Installation Date: 1-2-87
 Well Description: 4-in. PVC

Ground Elevation: 5254.1 feet
 Depth to Water; BGS: 10.5 feet
 Elevation: 5243.6 feet
 Depth to Bottom; BGS: 16.8 feet
 Elevation: 5237.3 feet

Volume Calculation: $(16.8 - 10.5) \times 0.653 + (16.8 - 10.5) \times 0.591$
 1 Vol = 7.8 gal
 5 Vol = 39.2 gal

<u>Date Purged</u>	<u>Date Sampled</u>	<u>Method Purged</u>	<u>Amount Removed (gal)</u>	<u>Cumulative Total (gal)</u>	<u>pH</u>	<u>Conductivity</u>	<u>Color</u>	<u>Geologist</u>
6-14-89		Pump	3	3	8.2	6,000	NA	T. Terry
			9/dry	12	NA	NA	NA	
			12/dry	24	8.3	6,000	clear	
			13/dry	37	8.27	6,200	NA	
			2	39	NA	NA	NA	
	6-14-89	Bail	NA	39	NA	NA	NA	T. Terry

WELL DEVELOPMENT SUMMARY TABLE

Well No.: 36180
 Installation Date: NA
 Well Description: 4-in. PVC

Ground Elevation: 5235.8 feet
 Depth to Water; BGS: 7.86 feet
 Elevation: 5227.9 feet
 Depth to Bottom; BGS: 25.7 feet
 Elevation: 5210.1 feet

Volume Calculation: $(25.7 - 7.86) \times 0.163 + (25.7 - 7.86) \times 0.591$
 1 Vol = 22.2 gal
 5 Vol = 111 gal

<u>Date Purged</u>	<u>Date Sampled</u>	<u>Method Purged</u>	<u>Amount Removed (gal)</u>	<u>Cumulative Total (gal)</u>	<u>pH</u>	<u>Conductivity</u>	<u>Color</u>	<u>Geologist</u>
4-27-89		Bail	20	20	7.32	10,200	NA	E. Gonzalez
			25	45	7.28	10,100	NA	
			15	60	7.38	10,400	NA	
4-28-89		Bail	35	95	7.15	10,000	NA	E. Gonzalez
			25	120	7.33	10,000	NA	
	4-28-89	Bail	NA	120	NA	NA	NA	E. Gonzalez

WELL DEVELOPMENT SUMMARY TABLE

Well No.: 36187
 Installation Date: 5-8-89
 Well Description: 4-in. PVC
 Ground Elevation: 5241.5 feet
 Depth to Water; BGS: 13.8 feet
 Elevation: 5227.7 feet
 Depth to Bottom; BGS: 21.6 feet
 Elevation: 5219.9 feet

Volume Calculation: $(21.6 - 13.8) \times 0.653 + (21.6 - 13.8) \times 0.591$
 1 Vol = 9.7 gal
 5 Vol = 48.5 gal

<u>Date Purged</u>	<u>Date Sampled</u>	<u>Method Purged</u>	<u>Amount Removed (gal)</u>	<u>Cumulative Total (gal)</u>	<u>pH</u>	<u>Conductivity</u>	<u>Color</u>	<u>Geologist</u>
5-16-89		Pump	10.5/dry	10.5	7.62	6500	NA	D. Bufo
5-18-89		Pump	17.5/dry	28	7.48	5700	NA	D. Bufo
6-7-89		Pump	10/dry	38	7.36	600	NA	T. Terry
			8/dry	46	7.36	5100	NA	
			8/dry	54	7.43	6000	NA	
			5/dry	59	7.44	5700	NA	
	6-7-89	Bail	NA	59	NA	NA	NA	T. Terry

WELL DEVELOPMENT SUMMARY TABLE

Well No.: 36188
 Installation Date: 5-4-89
 Well Description: 4-in. PVC
 Ground Elevation: 5240.2 feet
 Depth to Water; BGS: 11.9 feet
 Elevation: 5228.3 feet
 Depth to Bottom; BGS: 22 feet
 Elevation: 5218.2 feet

Volume Calculation: $(22 - 11.9) \times 0.653 + (22 - 11.9) \times 0.591$
 1 Vol = 12.5 gal
 5 Vol = 62.5 gal

<u>Date Purged</u>	<u>Date Sampled</u>	<u>Method Purged</u>	<u>Amount Removed (gal)</u>	<u>Cumulative Total (gal)</u>	<u>pH</u>	<u>Conductivity</u>	<u>Color</u>	<u>Geologist</u>
5-18-89		Bail	1	1	6.99	15,900	orange/brown	D. Bufo
			14	15	NA	NA	NA	
5-22-89		Pump	10.5	25.5	7.03	17,000	clear	D. Bufo
6-7-89		Initial	Initial	25.5	7.44	11,200	brown	T. Terry
		Pump	5	30.5	7.01	15,500	NA	
		2/dry	2/dry	32.5	NA	NA	NA	
			12	44.5	6.97	15,000	NA	
	6-7-89	Bail	NA	44.5	NA	NA	NA	T. Terry

WELL DEVELOPMENT SUMMARY TABLE

Well No.: 36189
 Installation Date: 5-2-89
 Well Description: 4-in. PVC

Ground Elevation: 5239.9 feet
 Depth to Water: BGS: 11.3 feet
 Elevation: 5228.6 feet
 Depth to Bottom: BGS: 22.9 feet
 Elevation: 5217 feet

Volume Calculation: $(22.9 - 11.3) \times 0.653 + (22.9 - 11.3) \times 0.591$
 1 Vol = 14.4 gal
 5 Vol = 72 gal

Date Purged	Date Sampled	Method Purged	Amount Removed (gal)	Cumulative Total (gal)	pH	Conductivity	Color	Geologist
5-4-89		Bail	16	16	7.27	990	orange/brown	E. Gonzalez
5-5-89		Bail	12	28	7.55	1,100	yellow	E. Gonzalez
5-16-89		Bail	Initial	28	7.52	9,000	orange/brown	E. Gonzalez
		Bail	11	39	7.40	11,000	orange/brown	
		Pump	12/dry	51	7.02	12,000	brown	T. Terry
6-6-89			0.5/dry	51.5	7.23	16,900	brown	
			12.5/dry	64	7.06	11,900	brown	
			8	72	7.11	12,100	brown	
	6-7-89	Bail	NA	72	NA	NA	NA	T. Terry

WELL DEVELOPMENT SUMMARY TABLE

Well No.: 36190
 Installation Date: 4-26-89
 Well Description: 4-in. PVC
 Ground Elevation: 5239.7 feet
 Depth to Water; BGS: 8.7 feet
 Elevation: 5231 feet
 Depth to Bottom; BGS: 19.9 feet
 Elevation: 5219.8 feet

Volume Calculation: $(19.9 - 8.7) \times 0.653 + (19.9 - 8.7) \times 0.591$
 1 Vol = 13.9 gal
 5 Vol = 69.5 gal

Date Purged	Date Sampled	Method Purged	Amount Removed (gal)	Cumulative Total (gal)	pH	Conductivity	Color	Geologist
5-1-89		Bail	12	12	7.39	7,000	NA	E. Gonzalez
			4	16	NA	NA	NA	
5-2-89		Bail	16	32	7.38	7,000	NA	E. Gonzalez
5-4-89		Bail	15/dry	47	7.41	6,700	NA	E. Gonzalez
5-5-89		Bail	14/dry	61	7.58	8,000	NA	E. Gonzalez
6-5-89		Bail	6	6	7.09	7,700	NA	K. Doeden
			4	10	7.21	7,200	NA	
			5	15	7.16	6,950	NA	
6-6-89		Bail	Initial	15	7.20	6,350	NA	K. Doeden
	6-6-89	Bail	5	20	7.15	6,950	NA	
		Bail	Initial	20	7.23	7,100	NA	T. Terry
6-15-89		Bail	15/dry	35	NA	NA	NA	
			2	37	7.25	7,100	NA	
			5	42	NA	NA	NA	
	6-15-89	Bail	NA	42	NA	NA	NA	T. Terry

WELL DEVELOPMENT SUMMARY TABLE

Well No.: 36191
 Installation Date: 5-11-89
 Well Description: 4-in. PVC
 Ground Elevation: 5248.3 feet
 Depth to Water; BGS: 35 feet
 Elevation: 5213.3 feet
 Depth to Bottom; BGS: 38.3 feet
 Elevation: 5210 feet

Volume Calculation: $(38.3 - 35) \times 0.653 + (38.3 - 35) \times 0.591$
 1 Vol = 4.1 gal
 5 Vol = 20.5 gal

<u>Date Purged</u>	<u>Date Sampled</u>	<u>Method Purged</u>	<u>Amount Removed (gal)</u>	<u>Cumulative Total (gal)</u>	<u>pH</u>	<u>Conductivity</u>	<u>Color</u>	<u>Geologist</u>
5-24-89		Bail	1.5	1.5	8.37	4,200	clear	D. Bufo
6-2-89		Bail	5.5	7.0	7.83	4,400	NA	T. Terry
6-6-89		Bail	2.5/dry	9.5	7.16	5,000	NA	K. Doeden
6-8-89		Bail	Initial	9.5	7.27	4,500	NA	T. Terry
			2.5/dry	12.0	NA	NA	NA	T. Terry
6-9-89		Bail	0.5/dry	12.5	7.21	4,360	NA	T. Terry
	6-12-89	Bail	NA	12.5	7.52	4,400	NA	T. Terry

WELL DEVELOPMENT SUMMARY TABLE

Well No.: 36192
 Installation Date: 5-19-89
 Well Description: 4-in. PVC

Ground Elevation: 5253.7 feet
 Depth to Water; BGS: 29.6 feet
 Elevation: 5224.1 feet
 Depth to Bottom; BGS: 65.6 feet
 Elevation: 5188.1 feet

Volume Calculation: $(65.6 - 26.6) \times 0.653 + (65.6 - 29.6) \times 0.591$
 1 Vol = 44.8 gal
 5 Vol = 224 gal

<u>Date Purged</u>	<u>Date Sampled</u>	<u>Method Purged</u>	<u>Amount Removed (gal)</u>	<u>Cumulative Total (gal)</u>	<u>pH</u>	<u>Conductivity</u>	<u>Color</u>	<u>Geologist</u>
5-22-89		Bail	1	1	7.47	3,400	clear	D. Bufo
5-23-89		Bail	34/dry	35	NA	NA	NA	D. Bufo
5-24-89		Bail	25/dry	60	NA	NA	NA	D. Bufo
		Bail	2	62	7.5	2,900	clear	
		Bail	28/dry	90	NA	NA	NA	
6-5-89		Bail	45/dry	135	7.13	3,800	brown	K. Doeden
6-6-89		Bail	25	160	7.13	3,450	brown	K. Doeden
		Bail	4	164	NA	NA	NA	
6-8-89		Bail	1	165	7.29	2830	clear	T. Terry
		Bail	41	206	7.30	3,070	brown	
		Bail	5	211	NA	NA	NA	
6-9-89		Pump	3	214	7.11	2,940	NA	T. Terry
6-9-89		Pump	25	239	7.22	3,000	dk. brown-black	T. Terry
		Bail	2/dry	241	NA	NA	NA	
		Bail	1	242	7.26	3,000	clear	T. Terry
6-12-89		Bail	22	264	7.36	2,900	brown-black	
		Bail	18/dry	282	NA	NA	NA	
		Bail	7/dry	289	7.31	3,090	black	
		Bail	6/dry	295	7.42	3,050	NA	
	6-13-89	Bail	NA	295	7.25	2,970	NA	T. Terry

WELL DEVELOPMENT SUMMARY TABLE

Well No.: 36193
 Installation Date: 5-17-89
 Well Description: 4-in. PVC

Ground Elevation: 5261.8 feet
 Depth to Water; BGS: 9 feet
 Elevation: 5252.8 feet
 Depth to Bottom; BGS: 16.6 feet
 Elevation: 5245.2 feet

Volume Calculation: $(16.6 - 9) \times 0.653 + (16.6 - 9) \times 0.591$
 1 Vol = 9.5 gal
 5 Vol = 47.3 gal

Date Purged	Date Sampled	Method Purged	Amount Removed (gal)	Cumulative Total (gal)	pH	Conductivity	Color	Geologist
5-23-89		Pump	10	10	8.5	2300	Brown	D. Bufo
5-24-89		Bail	7/dry	17	NA	NA	NA	D. Bufo
5-30-89		NA	20	37	NA	NA	Brown	J. Dodson
			6	43	7.35	1600	Brown	
			14/dry	57	7.62	1600	Brown	
			5	62	7.78	NA	Brown	
			1	63	NA	NA	NA	
			9	72	7.61	1700	Brown	K. Doeden
6-7-89		Bail	18	90	7.63	1560	Brown	
			13	103	7.77	1500	Brown	
			14	117	7.72	1600	Brown	
			9	126	7.69	1610	Brown	
			NA	126	NA	NA	NA	K. Doeden
6-7-89	6-7-89	Bail	1	127	7.35	1800	NA	J. Dodson
		Pump	14/dry	141	NA	NA	NA	
			10	151	7.76	1490	NA	
			22	173	7.75	1500	NA	
			NA	173	NA	NA	NA	J. Dodson
6-15-89	6-15-89	Bail	NA	173	NA	NA	NA	J. Dodson

WELL DEVELOPMENT SUMMARY TABLE

Ground Elevation: 5254.3 feet
 Depth to Water; BGS: 13.5 feet
 Elevation: 5240.8 feet
 Depth to Bottom; BGS: 23.6 feet
 Elevation: 5228.7 feet

Well No.: 36194
 Installation Date: 6-16-89
 Well Description: 4-in. PVC
 Volume Calculation: $(23.6 - 13.5) \times 0.653 + (23.6 - 13.5) \times 0.591$
 1 Vol = 12.6 gal
 5 Vol = 62.8 gal

<u>Date Purged</u>	<u>Date Sampled</u>	<u>Method Purged</u>	<u>Amount Removed (gal)</u>	<u>Cumulative Total (gal)</u>	<u>pH</u>	<u>Conductivity</u>	<u>Color</u>	<u>Geologist</u>
6-19-89		Bail	20 10/dry 15/dry	20 30 45	7.96 NA NA	6,000 NA NA	NA NA NA	T. Terry
			5 3/dry	50 53	7.83 NA	6,800 NA	NA clear	T. Terry
			0 17	53 70	7.90 NA	6,200 NA	NA NA	O. Bufo
6-20-89		Bail	10 10	10 20	7.44 NA	6,900 NA	NA NA	
7-13-89		Pump	10/dry 10	20 30	8.33 NA	7,900 NA	NA NA	
			10/dry	40	NA	NA	NA	O. Bufo
	7-13-89	Bail	NA	40	NA	NA	NA	

WELL DEVELOPMENT SUMMARY TABLE

Well No.: 36590
 Installation Date: NA
 Well Description: 4-in. PVC

Ground Elevation: 5250.6 feet
 Depth to Water; BGS: 10.5 feet
 Elevation: 5240.1 feet

Depth to Bottom; BGS: 27.80 feet
 Elevation: 5222.8 feet

Volume Calculation: $(27.8 - 10.5) \times 0.653 + (27.8 - 10.5) \times 0.591$
 1 Vol = 21.5 gal
 5 Vol = 107.5 gal

<u>Date Purged</u>	<u>Date Sampled</u>	<u>Method Purged</u>	<u>Amount Removed (gal)</u>	<u>Cumulative Total (gal)</u>	<u>pH</u>	<u>Conductivity</u>	<u>Color</u>	<u>Geologist</u>
4-14-89		Pump Bail	10 5/dry	10 15	NA	NA	NA	B. Kedenkamp
4-25-89		NA	1 4	16 20	7.03 7.17	1,600 1,640	Yellow yellow	E. Gonzalez
	4-26-89	Bail	4/dry NA	24 24	NA 7.39	NA 1,600	NA light yellow	E. Gonzalez

WELL DEVELOPMENT SUMMARY TABLE

Well No.: 36591
 Installation Date: NA
 Well Description: 4-in. PVC
 Ground Elevation: 5248.5 feet
 Depth to Water; BGS: 6 feet
 Elevation: 5242.5 feet
 Depth to Bottom; BGS: 25.7 feet
 Elevation: 5222.8 feet

Volume Calculation: $(25.7 - 6) \times 0.653 + (25.7 - 6) \times 0.591$
 1 Vol = 24.5 gal
 5 Vol = 122.5 gal

Date Purged	Date Sampled	Method Purged	Amount Removed (gal)	Cumulative Total (gal)	pH	Conductivity	Color	Geologist
4-19-89		Bail	15/dry	15	NA	NA	NA	B. Hedenkamp
4-20-89		Bail	5	20	NA	NA	NA	B. Hedenkamp
4-25-89		Bail	5	25	NA	NA	NA	E. Gonzalez
		Bail	5	30	6.87	1,410	yellow	E. Gonzalez
		Bail	13/dry	43	7.45	1,450	yellow	E. Gonzalez
	4-26-89	Bail	Initial	43	7.37	1,300	lt. yellow	E. Gonzalez

WELL DEVELOPMENT SUMMARY TABLE

Well No.: 36593
 Installation Date: MA
 Well Description: 4-in. PVC
 Ground Elevation: 5248 feet
 Depth to Water; BGS: 6 feet
 Elevation: 5242 feet
 Depth to Bottom; BGS: 27.1 feet
 Elevation: 5220.9 feet

Volume Calculation: $(21.7 - 6) \times 0.653 + (27.1 - 6) \times 0.591$
 1 Vol = 26.3 gal
 5 Vol = 131.2 gal

<u>Date Purged</u>	<u>Date Sampled</u>	<u>Method Purged</u>	<u>Amount Removed (gal)</u>	<u>Cumulative Total (gal)</u>	<u>pH</u>	<u>Conductivity</u>	<u>Color</u>	<u>Geologist</u>
4-19-89		Pump	15	15	NA	NA	clear	B. Hedenkamp
4-20-89		Bail	2	17	8.08	1,550	NA	B. Hedenkamp
4-24-89		Bail	6	23	8.35	NA	NA	B. Hedenkamp
		Bail	1	24	NA	NA	NA	B. Hedenkamp
		Bail	9	33	7.85	1,270	NA	B. Hedenkamp
	4-25-89	Bail	1	34	7.77	1,330	NA	E. Gonzalez
					7.62	1,270	clear	

WELL DEVELOPMENT SUMMARY TABLE

Well No.: 01077
 Installation Date: 1-3-89
 Well Description: 4-in. PVC
 Volume Calculation: NA

Ground Elevation: 5263.5 feet
 Depth to Water; BGS: NA
 Elevation: NA

Depth to Bottom; BGS: 86.7 feet
 Elevation: 5174.8 feet

<u>Date Purged</u>	<u>Date Sampled</u>	<u>Method Purged</u>	<u>Amount Removed (gal)</u>	<u>Cumulative Total (gal)</u>	<u>pH</u>	<u>Conductivity</u>	<u>Color</u>	<u>Geologist</u>
6-2-89		Pump	Initial 0.27	Initial 0.27	7.31	850	clear	S. Morrissette
			0.28	0.55	7.59	1100	clear	
			0.13	0.68	7.62	1100	clear	
			0.32	1.0	7.66	1100	clear	
			1.0	2.0	7.70	1130	clear	
			1.0	3.0	7.70	1150	clear	
			1.0	4.0	7.70	1150	clear	
			1.0	5.0	7.68	1170	clear	
	6-2-89	Bail		NA	5.0	NA	NA	S. Morrissette

* Well was purged by Harding Lawson Associates prior to sampling by MCC. HLA supplied pump; all well parameter data was collected by HLA.

WELL DEVELOPMENT SUMMARY TABLE

Ground Elevation: 5264.7 feet
 Depth to Water; BGS: 8.2 feet
 Elevation: 5256.5 feet
 Depth to Bottom; BGS: 16 feet
 Elevation: 5248.7 feet

Well No.: 01083

Installation Date: 5-12-89

Well Description: 4-in. PVC
 2-in. prepack installed 6-20-89

Volume Calculation: $(16 - 8.2) \times 0.653 + (16 - 8.2) \times 0.591$
 1 Vol = 9.7 gal
 5 Vol = 48.5 gal

<u>Date Purged</u>	<u>Date Sampled</u>	<u>Method Purged</u>	<u>Amount Removed (gal)</u>	<u>Cumulative Total (gal)</u>	<u>pH</u>	<u>Conductivity</u>	<u>Color</u>	<u>Geologist</u>
5-23-89		Pump	6	6	7.43	1400	Brown	D. Bufo
5-24-89		Bail	15	21	NA	NA	NA	D. Bufo
5-26-89		Bail	20/dry	41	6.89	1050	Brown	J. Dodson
			10	51	7.10	1000	NA	
			20	71	NA	NA	NA	
			2	73	7.14	1000	NA	J. Dodson
5-30-89		Pump	3.1/dry	76.1	NA	NA	NA	
			16	92.1	7.22	1190	NA	
			Initial	92.1	7.34	1100	NA	
6-9-89		Bail	17	109.1	7.38	1080	Brown	T. Terry
			Initial	109.1	7.10	1330	NA	J. Dodson
6-12-89		Pump	10/dry	119.1	NA	NA	NA	
			6/dry	125.1	NA	NA	NA	
			17/dry	142.1	7.2	1300	NA	J. Dodson
6-12-89	6-13-89	Pump/Bail	0.5	142.6	7.5	1100	NA	J. Dodson
		Bail						

WELL DEVELOPMENT SUMMARY TABLE

Well No.: 01503
 Installation Date: NA
 Well Description: 4-in. PVC

Ground Elevation: 5263.5 feet
 Depth to Water; BGS: 7.6 feet
 Elevation: 5255.9 feet
 Depth to Bottom; BGS: 19.5 feet
 Elevation: 5244 feet

Volume Calculation: $(19.5 - 7.6) \times 0.653 + (19.5 - 7.6) \times 0.591$
 1 Vol = 14.8 gal
 5 Vol = 74 gal

<u>Date Purged</u>	<u>Date Sampled</u>	<u>Method Purged</u>	<u>Amount Removed (gal)</u>	<u>Cumulative Total (gal)</u>	<u>pH</u>	<u>Conductivity</u>	<u>Color</u>	<u>Geologist</u>
6-1-89		Pump	Initial 40/dry	Initial 40	11.95	1800	NA	S. Morrisette
6-2-89		Pump	18/dry	58	11.98	1900	NA	S. Morrisette
			16/dry	74	11.68	1810	NA	S. Morrisette
	6-2-89	Bail	0	74	11.62	1720	NA	S. Morrisette
					11.59	1800	NA	S. Morrisette

* Well was pumped dry 3 times 6-1-89. Volumes No. 1 & No. 2 were not noted.

WELL DEVELOPMENT SUMMARY TABLE

Well No.: 01504
 Installation Date: NA
 Ground Elevation: 5263.3 feet
 Depth to Water; BGS: 8 feet (5-3-89)
 Elevation: 5255.3 feet
 5255.8 feet
 Well Description: 4-in. PVC
 Depth to Bottom; BGS: 18.9 feet
 Elevation: 5244.4 feet

Volume Calculation: $(18.9 - 8) \times 0.653 + (18.9 - 8) \times 0.591$
 1 Vol = 13.6 gal
 5 Vol = 67.8 gal
 $(18.9 - 7.5) \times 0.653 + (18.9 - 7.5) \times 0.591$
 1 Vol = 14.2 gal
 5 Vol = 71 gal

Date Purged	Date Sampled	Method Purged	Amount Removed (gal)	Cumulative Total (gal)	pH	Conductivity	Color	Geologist
5-3-89		Pump	15	15	12.4	5200	NA	B. Hedenkamp
			10	25	12.4	6000	NA	
			10	35	12.5	5900	NA	
			2	37	NA	NA	NA	
		Bail	NA	37	NA	NA	NA	B. Hedenkamp
5-31-89	5-3-89	Pump	28/dry	28	12.61	6600	NA	S. Morrisette
			14/dry	42	NA	NA	NA	
			13/dry	55	12.57	6200	NA	
			16	71	NA	NA	NA	
		Bail	NA	71	NA	NA	NA	S. Morrisette

WELL DEVELOPMENT SUMMARY TABLE

Well No.: 01524
 Installation Date: NA
 Well Description: 4-in. PVC
 Ground Elevation: 5263 feet
 Depth to Water; BGS: 5.3 feet
 Elevation: 5257.7 feet
 Depth to Bottom; BGS: 22.3 feet
 Elevation: 5240.7 feet

Volume Calculation: $(22.3 - 5.3) \times 0.653 + (22.3 - 5.3) \times 0.591$
 1 Vol = 21.1 gal
 5 Vol = 105.7 gal

<u>Date Purged</u>	<u>Date Sampled</u>	<u>Method Purged</u>	<u>Amount Removed (gal)</u>	<u>Cumulative Total (gal)</u>	<u>pH</u>	<u>Conductivity</u>	<u>Color</u>	<u>Geologist</u>
5-25-89		Bail*	5	5	7.89	1000	brown	J. Dodson
			15	20	8.22	830	brown	
			15	35	8.06	900	brown	
			25	60	8.16	900	brown	
			11	71	NA	NA	NA	
	5-25-89	Bail	NA	71	NA	NA	NA	J. Dodson

* Well was bailed dry twice while purging. Volumes when well went dry were not noted.

APPENDIX J
SOIL AND GAS SAMPLING RESULTS

SOIL GAS AND SOIL SAMPLING RESULTS
 ROCKY MOUNTAIN ARSENAL
 COMMERCE CITY, CO
 CONC'S REPORTED IN ug/l FOR SOIL GAS AND ug/kg FOR SOIL

LOCATION	TCE	1,2 trans DCE	1,2 cis DCE	1,1 DCE	BEN- ZENE	TOLUENE	ETHYL BENZENE	M & P XYLENES	O- XYLENE	COMMENTS
F87JULY89 SAMPLING TRAIN	<0.01	<0.01	<0.01	<0.01	<0.01	<0.01	0.02	<0.01	<0.01	<0.01
F87JULY89 ATMOSPHERIC	<0.01	0.01	<0.01	0.01	<0.01	0.01	<0.01	0.01	<0.01	<0.01
G5 @ 5'	0.06	0.01	0.01	0.02	0.06	0.02	0.12	0.15	0.05	
G5 @ 10'	0.50	<0.01	<0.01	0.01	0.03	0.01	0.03	0.04	0.03	
G5 @ 15'A	0.35	<0.01	<0.01	<0.01	<0.01	<0.01	0.07	0.02	0.01	
G5 @ 15'B	0.41	<0.01	<0.01	<0.01	0.04	<0.01	0.03	<0.01	<0.01	
G5 5.5 @ 15'A	23.9	<0.01	0.57	<0.01	0.09	<0.01	0.03	<0.01	<0.01	
G5 5.5 @ 15'B	26.8	<0.01	0.83	<0.01	0.07	<0.01	0.05	0.01	0.07	0.02
G5 5.5 @ 10'	36.3	<0.01	0.04	<0.01	0.02	0.01	0.04	0.01	0.04	0.01
G5 5.5 @ 5'	16.8	<0.01	0.02	<0.01	<0.01	0.01	0.03	0.01	0.03	0.02
H6 @ 15'	11.2	0.01	0.01	0.01	0.02	0.03	0.05	0.05	0.12	0.06
G5 5.5 @ 20'	24.4	0.05	1.19	<0.01	0.05	0.03	0.04	0.03	0.10	0.04
H5 @ 10'A	8.22	0.01	<0.01	<0.01	<0.01	0.01	0.09	0.03	0.06	0.02
H6 @ 10'B	8.73	<0.01	<0.01	<0.01	<0.01	0.01	0.04	0.01	0.04	0.01
H6 @ 5'	10.3	0.02	0.01	0.03	0.06	0.03	0.05	0.04	0.10	0.05
G5 5.25 @ 10'	22.4	<0.01	0.24	<0.01	0.08	0.02	0.08	0.03	0.08	0.04

SOIL GAS AND SOIL SAMPLING RESULTS
 ROCKY MOUNTAIN ARSENAL
 COMMERCE CITY, CO
 CONC'S REPORTED IN ug/l FOR SOIL GAS AND ug/kg FOR SOIL

LOCATION	TCE	1,2 trans DCE	1,2 cis DCE	1,1 DCE	BEN- ZENE	TOLUENE	ETHYL BENZENE	M & P XYLENES	O- XYLENE	COMMENTS
F88JULY SAMPLING TRAIN	0.01	<0.01	<0.01	<0.01	0.10	0.29	0.06	0.21	0.08	
F88JULY ATMOSPHERIC	<0.01	<0.01	<0.01	<0.01	0.04	0.05	0.01	0.04	0.02	
G5 5.25 @ 15'	16.4	<0.01	0.07	<0.01	0.11	0.05	0.01	0.02	0.01	1,1,1 TCA ALSO DETECTED
G5 5.75 @ 15'	19.1	<0.01	3.13	0.01	<0.01	<0.01	<0.01	0.01	<0.01	
G5.5 @ 15'	2.54	<0.01	<0.01	0.03	<0.01	0.03	0.03	0.09	0.04	
G6 @ 15'	5.30	<0.01	<0.01	0.01	<0.01	0.03	0.03	0.08	0.07	
G5 6 @ 15'	7.08	<0.01	<0.01	<0.01	0.03	0.08	0.03	0.09	0.01	
G7 @ 15'A	1.91	<0.01	<0.01	0.01	<0.01	0.03	0.07	0.16	0.09	
G7 @ 15'B	2.26	<0.01	<0.01	0.02	<0.01	0.03	0.05	0.16	0.08	
G2.5-5.5 @ 15'A	4.07	<0.01	0.04	<0.01	0.04	0.12	0.04	0.13	0.05	
G2.5-5.5 @ 15'B	3.92	<0.01	0.03	<0.01	0.04	0.09	0.03	0.09	0.05	
G5 5 @ 15	8.95	<0.01	<0.01	<0.01	0.10	0.03	0.06	0.21	0.08	1,1,1 TCA ALSO DETECTED
G5 @ 5'B	0.22	<0.01	<0.01	<0.01	<0.01	0.01	0.04	0.15	0.06	

SOIL GAS AND SOIL SAMPLING RESULTS
 ROCKY MOUNTAIN ARSENAL
 COMMERCE CITY, CO
 CONC'S REPORTED IN ug/l FOR SOIL GAS AND ug/kg FOR SOIL

LOCATION	TCE	1,2 trans DCE	1,2 cis DCE	1,1 DCE	BEN- ZENE	TOLUENE	ETHYL BENZENE	H & P XYLENES	O- XYLENE	COMMENTS
502.2										
G5 5.25 @ 10'B	25.5	<0.01	0.07	<0.01	<0.01	0.01	0.04	0.09	0.04	0.45ug/l 1,1,1 TCA & 0.01 PCE
502.2										
G5 5 @ 15'B	10.0	<0.01	<0.01	<0.01	0.05	0.12	0.11	0.29	0.15	3.66 ug/l 1,1,1 TCA
502.2										
F88JULY II SAMPLING TRAIN	<0.01	<0.01	<0.01	<0.01	0.03	0.28	0.31	0.98	0.40	
F88JULY89 II ATMOSPHERIC	<0.01	<0.01	<0.01	<0.01	0.08	0.07	0.02	0.07	0.03	
I1 @ 15'	<0.01	<0.01	<0.01	<0.01	0.01	0.03	0.07	0.09	0.05	PCE = 1.31 ug/l
I2 @ 15'	<0.01	<0.01	<0.01	<0.01	0.02	0.05	0.03	0.11	0.07	PCE = 0.75 ug/l
I3 @ 15'	<0.01	<0.01	<0.01	<0.01	0.03	0.05	0.03	0.06	0.04	
H8 @ 15'	0.80	<0.01	<0.01	<0.01	0.01	0.02	0.01	0.06	0.01	
F8 @ 15'	0.32	<0.01	<0.01	0.03	<0.01	0.01	0.05	0.06	0.01	
I6 @ 15'A	0.05	<0.01	<0.01	<0.01	0.02	0.01	0.01	0.05	0.01	
I6 @ 15'B	0.06	<0.01	<0.01	<0.01	0.02	0.03	0.01	0.06	0.01	
I4 @ 15'	0.02	<0.01	<0.01	<0.01	0.04	0.01	0.02	0.04	<0.01	
I5 @ 15'	1.11	<0.01	<0.01	0.02	<0.01	0.01	0.02	0.06	0.06	
F89JULY89 SAMPLING TRAIN	<0.01	<0.01	<0.01	<0.01	0.06	0.04	0.05	0.04	0.01	

SOIL GAS AND SOIL SAMPLING RESULTS
 ROCKY MOUNTAIN ARSENAL
 COMMERCE CITY, CO
 CONC'S REPORTED IN ug/l FOR SOIL GAS AND ug/kg FOR SOIL

LOCATION	TCE	1,2 trans DCE	1,2 cis DCE	1,1 DCE	BEN- ZENE	TOLUENE	ETHYL BENZENE	M & P XYLENES	O- XYLENE	COMMENTS
FB9JULY89 ATMOSPHERIC	<0.01	<0.01	<0.01	0.01	0.09	0.08	0.02	0.06	0.02	
F6 @ 15'	3.25	<0.01	<0.01	<0.01	0.02	0.05	0.01	0.01	0.02	
I7 @ 15'	0.23	<0.01	<0.01	<0.01	0.02	0.28	0.01	0.03	0.01	
F4 @ 15'	<0.01	<0.01	0.06	<0.01	0.01	0.05	0.02	0.05	0.03	
D5 @ 15'	<0.01	<0.01	0.02	<0.01	0.01	0.01	0.09	0.03	0.04	
D7 @ 15'	<0.01	<0.01	<0.01	<0.01	0.01	<0.01	0.07	0.03	0.03	
D10 @ 15'	<0.01	<0.01	<0.01	<0.01	0.01	0.07	0.05	0.01	0.03	
F10 @ 15'	1.04	<0.01	<0.01	<0.01	0.01	0.02	0.01	0.05	0.03	
FB9JULY89 II SAMPLE TRAIN	0.01	<0.01	<0.01	<0.01	0.03	0.17	0.09	0.31	0.10	
FB9JULY89 II ATMOSPHERIC	<0.01	<0.01	<0.01	<0.01	0.02	0.03	0.01	0.02	0.01	
F14 @ 15'	1.82	<0.01	<0.01	<0.01	0.01	0.04	0.02	0.10	0.04	
D14 @ 15'	0.01	<0.01	<0.01	<0.01	0.01	0.03	0.02	0.05	0.04	
FB10JULY89 ATMOSPHERIC	<0.01	<0.01	<0.01	<0.01	0.01	<0.10	0.02	0.01	0.01	
FB10JULY89 SAMPLE TRAIN	<0.01	<0.01	<0.01	<0.01	0.06	0.11	0.03	0.08	0.03	
I12 @ 15'	<0.01	<0.01	<0.01	<0.01	0.01	0.03	0.01	0.02	0.01	
I8 @ 15'A	0.03	<0.01	<0.01	<0.01	0.01	0.02	0.01	0.03	0.02	
I8 @ 15'B	0.03	<0.01	<0.01	<0.01	0.01	0.04	0.01	0.03	0.01	

SOIL GAS AND SOIL SAMPLING RESULTS
 ROCKY MOUNTAIN ARSENAL
 COMMERCE CITY, CO
 CONC'S REPORTED IN ug/l FOR SOIL GAS AND ug/kg FOR SOIL

LOCATION	TCE	1,2				1,1		BEN-		TOLUENE		ETHYL		M & P		O- COMMENTS
		trans	cis	DCA	DCE	DCE	NE	NE	NE	NE	M	P	0-	0-		
H5.5 @ 15'	12.2	<0.01	<0.01	<0.01	<0.01	<0.01	0.01	0.01	0.02	0.01	0.03	0.01	0.01	0.01		
H12 @ 15'	0.01	<0.01	<0.01	<0.01	<0.01	<0.01	0.01	0.04	0.04	0.04	0.03	0.01	0.01	0.01		
H5 @ 15'	13.7	<0.01	<0.01	<0.01	<0.01	<0.01	0.02	0.02	0.02	0.08	0.02	0.01	0.01	0.01		
G0.75-5.5 @ 15'	154	0.05	19.9	<0.01	0.05	.01	ND	ND	ND	0.27	.25	0.11	0.11	0.11	ND = NOT DETECTED, BURIED IN TCE	
F810JULY II SAMPLE TRAIN	<0.01	<0.01	<0.01	<0.01	<0.01	<0.01	0.01	0.01	0.01	0.01	<0.01	0.01	0.01	0.01		
F810JULY II ATMOSPHERIC	<0.01	<0.01	<0.01	<0.01	<0.01	<0.01	<0.01	<0.01	<0.01	<0.01	<0.01	<0.01	<0.01	<0.01		
D12 @ 15'	0.02	<0.01	<0.01	0.02	<0.01	0.01	0.02	0.02	0.02	0.01	0.04	0.01	0.01	0.01		
F12 @ 15'	1.61	<0.01	<0.01	<0.01	<0.01	0.01	0.01	0.01	0.01	0.01	0.04	0.02	0.02	0.02		
D8 @ 15'	0.01	<0.01	<0.01	<0.01	<0.01	0.01	0.04	0.04	0.04	0.01	0.04	0.01	0.01	0.01		
F811JULY29 SAMPLING TRAIN	<0.01	<0.01	<0.01	<0.01	<0.01	0.06	0.10	0.10	0.10	0.03	0.09	0.03	0.03	0.03		
F811JULY89 ATMOSPHERIC	<0.01	<0.01	<0.01	<0.01	<0.01	0.16	0.22	0.22	0.22	0.06	0.17	0.06	0.06	0.06		
J10 @ 15'	0.02	<0.01	<0.01	<0.01	<0.01	0.02	0.08	0.08	0.08	<0.01	<0.01	0.05	0.05	0.05		
H4 @ 15'	1.67	<0.01	<0.01	<0.01	0.80	0.05	0.05	0.05	0.05	0.05	0.09	0.01	0.01	0.01		
H7 @ 15'	1.05	0.06	0.05	0.02	0.08	0.06	0.08	0.08	0.08	0.08	0.05	0.04	0.04	0.04		
G8 @ 15'	2.88	<0.01	<0.01	0.01	<0.01	0.03	0.06	0.06	0.06	0.06	0.30	0.02	0.02	0.02		
G4 @ 15'	0.02	<0.01	<0.01	0.01	0.05	0.05	0.08	0.08	0.08	0.03	0.05	0.03	0.03	0.03		

SOIL GAS AND SOIL SAMPLING RESULTS
 ROCKY MOUNTAIN ARSENAL
 COMMERCE CITY, CO
 CONC'S REPORTED IN ug/l FOR SOIL GAS AND ug/kg FOR SOIL

LOCATION	TCE	1,2 trans DCE	1,2 cis DCE	1,1 DCE	BEN- ZENE	TOLUENE	ETHYL M & P	O- BENZENE XYLENES	XYLENE	COMMENTS
E3 @ 15'	0.01	<0.01	<0.01	<0.01	0.04	0.07	0.03	0.07	0.02	
J8 @ 15'	0.02	<0.01	<0.01	<0.01	0.04	0.05	0.06	0.06	0.02	
J5 @ 15'A	0.06	<0.01	<0.01	0.02	0.02	0.03	0.01	0.04	0.01	
J5 @ 15'B	0.06	<0.01	<0.01	0.02	0.03	0.04	0.02	0.08	0.01	
F811JULY II	0.01	<0.01	<0.01	<0.01	<0.01	0.15	0.06	0.15	0.05	
SAMPLE TRAIN										
C12 @ 15'	0.02	<0.01	<0.01	<0.01	0.04	0.05	0.07	0.09	0.03	
F16 @ 15'	0.20	<0.01	<0.01	<0.01	0.03	0.05	0.05	0.09	0.03	
F18 @ 15'	0.01	<0.01	<0.01	<0.01	0.03	0.04	0.03	0.09	<0.01	
F812JULY89	<0.01	<0.01	<0.01	<0.01	0.14	0.20	0.04	0.13	0.05	
SAMPLING TRAIN										
F812JULY89	<0.01	<0.01	<0.01	<0.01	0.04	0.04	0.01	0.03	0.01	
ATMOSPHERIC										
G10 @ 15'	0.39	<0.01	<0.01	<0.01	<0.01	0.01	0.02	0.04	0.02	
G5.9-5.7 @ 15'B	268	0.03	2.61	<0.01	0.03	0.01	0.02	0.03	0.01	
G5.60-5.70	603	<0.01	27.9	<0.01	<0.01	ND	0.01	0.03	0.01	ND = NOT DETECTED, BURIED IN TCE PEAK
F813JULY89										
ATMOSPHERIC										
G14 @ 15'	0.68	<0.01	<0.01	<0.01	0.02	0.03	0.04	0.10	0.04	
G12 @ 15'	1.38	<0.01	<0.01	<0.01	0.02	0.03	0.04	0.09	0.03	

SOIL GAS AND SOIL SAMPLING RESULTS
 ROCKY MOUNTAIN ARSENAL
 COMMERCE CITY, CO
 CONC'S REPORTED IN ug/l FOR SOIL GAS AND ug/kg FOR SOIL

LOCATION	TCE	1,2 trans DCE	1,2 cis DCE	1,2 DCA	1,1 DCE	BEN- ZENE	TOLUENE	ETHYL BENZENE	M & P XYLENES	O- XYLENE	COMMENTS
D16 @ 15'	0.14	<0.01	<0.01	<0.01	<0.01	<0.01	0.02	0.04	0.01	0.01	
D18 @ 15'	0.50	<0.01	<0.01	<0.01	<0.01	0.02	0.03	0.07	0.02	0.02	
E14 @ 15'	0.83	<0.01	<0.01	<0.01	<0.01	0.02	0.02	0.05	0.02	0.02	
E16 @ 15'	0.38	<0.01	<0.01	<0.01	<0.01	0.03	0.03	0.06	0.05	0.05	
E7 @ 15'	0.01	<0.01	<0.01	<0.01	<0.01	0.02	0.02	0.04	0.02	0.02	
H3 @ 15'A	0.01	<0.01	<0.01	0.04	0.52	0.02	0.02	0.04	0.04	0.01	
H3 @ 15'B	0.01	<0.01	<0.01	<0.01	0.22	0.02	0.04	0.05	0.02	0.02	
FBI3JULY89 SAMPLING TRAIN	0.04	<0.01	<0.01	0.03	<0.01	0.02	0.07	0.14	0.06	0.06	
FBI3JULY89 II ATM	<0.01	<0.01	<0.01	<0.01	<0.01	0.01	0.01	0.01	<0.01	<0.01	
B19 @ 15'	<0.01	<0.01	<0.01	<0.01	<0.01	0.01	0.02	0.05	0.03	0.03	
E10 @ 15'	0.05	<0.01	<0.01	0.01	<0.01	0.01	0.01	0.03	0.01	0.01	
H16 @ 15'	<0.01	<0.01	<0.01	<0.01	<0.01	0.01	<0.01	0.03	0.01	0.01	
FBI4JULY89 SAMPLING TRAIN	<0.01	<0.01	<0.01	<0.01	<0.01	0.04	0.06	0.09	0.01	0.04	
FBI4JULY89 ATMOSPHERIC	<0.01	<0.01	<0.01	<0.01	<0.01	0.04	0.12	0.09	0.58	0.58	
E12 @ 15'	0.21	<0.01	<0.01	0.02	<0.01	0.03	0.05	0.12	0.04	0.04	
C16 @ 15'	0.02	<0.01	<0.01	0.07	<0.01	0.01	0.02	0.05	0.03	0.03	

SOIL GAS AND SOIL SAMPLING RESULTS
 ROCKY MOUNTAIN ARSENAL
 COMMERCE CITY, CO
 CONC'S REPORTED IN ug/l FOR SOIL GAS AND ug/kg FOR SOIL

LOCATION	TCE	1,2		1,1 DCE	BEN- ZENE	TOLUENE	ETHYL BENZENE	M & P XYLENES	O- XYLENE	COMMENTS
		trans DCE	cis DCE							
H4.5 @ 15'	0.03	<0.01	<0.01	0.38	0.02	0.02	0.03	0.08	0.02	1,1,1 TCA
G5.6-5.7 @ 30'A	95.4	<0.01	6.34	<0.01	0.08	0.15	0.08	0.24	0.08	50.0ML SAMPLE
G5.6-5.7 @ 30'B	69.9	<0.01	6.28	<0.01	0.04	0.06	0.04	0.10	0.04	100.0ML SAMPLE
G5.6-5.7 2 15'A	140	<0.01	<0.01	<0.01	0.08	0.08	0.08	0.17	0.08	50.0ML SAMPLE
G5.6-5.7 2 15'B	107	<0.01	<0.01	<0.01	0.02	ND	<0.01	0.02	<0.01	100.0 SAMPLE
G5.6-5.7 @ 5'	298	<0.01	17.2	<0.01	0.03	ND	0.02	0.06	0.03	ND = NOT DETECTED BURIED IN TCE PEAK
F814JULY II SAMPLE TRAIN	0.35	<0.01	<0.01	0.04	0.04	0.01	0.07	0.13	0.06	
F814JULY II ATMOSPHERIC	0.13	<0.01	<0.01	<0.01	0.01	0.01	0.01	0.02	0.01	
G5.6-5.7 @ 15'A	136	<0.01	18.9	0.04	0.48	0.04	0.12	0.20	0.12	50.0ML SAMPLE
G5.6-5.7 @ 15'B	87.5	<0.01	14.8	0.10	0.12	0.08	0.01	0.01	0.01	100.0ML SAMPLE
H2O BLANK	<0.01	0.09	<0.01	<0.01	0.13	0.34	0.01	0.18	0.09	
RINSATE # 1	<0.01	<0.01	<0.01	<0.01	0.27	0.52	1.00	2.55	1.30	
G5.6-5.7 @	151	<0.01	3.54	<0.01	1.44	0.76	3.68	4.94	9.20	

**APPENDIX K
TARGET ANALYTES LIST**

Method

Organo Sulphur Compounds/GCFPD

Analyte

DMS	Dimethyl Disulfide
OXAT	Oxathiane
DITH	Dithiane
BTZ	Benzothiazole
CPMS	4-Chlorophenylmethyl sulfide
CPMSO	4-Chlorophenylmethyl sulfoxide
CPMSO2	4-Chlorophenylmethyl sulfone

Method

Volatile Aromatic Organic Compounds/GCFPD

Analyte

C6H6	Benzene
MEC6H5	Toluene
CLC6H5	Chlorobenzene
ETC6H5	Ethylbenzene
13DMB	1,3-Dimethylbenzene/M-xylene
XYLEN	Xylenes
12DCLB	1,2-Dichlorobenzene
13DCLB	1,3-Dichlorobenzene
14DCLB	1,4-Dichlorobenzene

Method

Semivolatile Organic Compounds/GCMS

Analyte

13DBD4	1,3-Dichlorobenzene-D4
2CLPD4	2-Chlorophenol-D4
ALDRN	Aldrin
ATZ	Atrazine
CL6CP	Hexachlorocyclopentadiene
CLDAN	Chlordane
CPMS	4-Chlorophenylmethyl Sulfide

CPMSO	4-Chlorophenylmethyl Sulfoxide
CPMSO2	4-Chlorophenylmethyl Sulfone
DBCP	Dibromochloropropane
DCPD	Dicyclopentadiene
DDVP	Vapona
DEPD4	Diethyl Phthalate-D4
DIMP	Diisopropylmethyl Phosphonate
DITH	Dithiane
DLDRN	Dieldrin
DMMP	Dimethylmethyl Phosphate
DNOPD4	DI-N-Octyl Phthalate-D4
ENDRN	Endrin
ISODR	Isodrin
MLTHN	Malathion
OXAT	1,4-Oxathiane
PPDDE	2,2-BIS (Para-Chlorophenyl)-1,1-Dichloroethene
PPDDT	2,2-BIS (Oara-Chlorophenyl)-1,1,1-Trichloroethane
PRTHN	Parathion
SUPONA	Supona/2-Chloro-1-(2,4-Dichlorophenyl) Vinyl Diethyl Phosphate

Method

Organochlorine Pesticides/GCECD

Analyte

ALDRN	Aldrin
CL6CP	Hexachlorocyclopentadiene
CLDAN	Chlordane
DLDRN	Dieldrin
ENDRN	Endrin
ISODR	Isodrin
PPDDE	2,2-BIS (Para-Chlorophenyl)-1,1-Dichloroethese
PPDDT	2,2-BIS (Para-Chlorophenyl)-1,1,1-Trichloroethane

Method

Dibromochloropropane/GCECD

Analyte

DBCP	Dibromochloropropane
------	----------------------

Method

Volatile Halogenated Organic Compounds/GCCON

Analyte

BCHPD	Bicyclo [2,2,1] Hepta-2,5-Diene
DCPD	Dicyclopentadiene
MIBK	Methylisobutyl Ketone

Method

Volatile Organic Compounds/GCMS

Analyte

111TCE	1,1,1-Trichloroethane
TCLEA	1,1,2,2-Tetrachloroethane
112TCE	1,1,2-Trichloroethane
11DCLE	1,1-Dichloroethane
11DCE	1,1-Dichloroethylene/1,1-Dichloroethene
DCLB	1,2-Dichlorobenzene and 1,4-Dichlorobenzene
12DCLE	1,2-Dichloroethane
12DCD4	1,2-Dichloroethane-D4
12DCE	1,2-Dichloroethylenes (CIS and Trans Isomers)
12DCLP	1,2-Dichloropropane
13DCLB	1,3-Dichlorobenzene
13DCP	1,3-Dichloropropane
2CLEVE	2,Chloroethylvinyl Ether/(2-Chloroethoxy) Ethene
C6H6	Benzene
BRDCLM	Bromodichloromethane
CHBR3	Bromoform
CCL4	Carbon Tetrachloride
CLC6H5	Chlorobenzene
C2H5CL	Chloroethane
CH3CL	Chloromethane
DBRCLM	Dibromochloromethane
CHCL3	Chloroform
ETBD10	Ethylbenzene-D10
CH2CL2	Methylene Chloride
CD2CL2	Methylene Chloride-D2
TCLEE	Tetrachloroethylene/Tetrachloroethene
MEC6D8	Toluene-D8
TRCLE	Trichloroethylene/Trichloroethene
C2H3CL	Chloroethene/Vinyl Chloride
ACRYLO	Acrylonitrile
CCL3F	Trichlorofluoromethane
13dmb	1,3-Dimethylbenzene/M-Xylene
Xylen	Xylenes
ACET	Acetone
MEK	Methylethyl Ketone/2-Butanone
MIBK	Methylisobutyl Ketone

CH3BR	Bromomethane
MEC6H5	Toluene
ETC6H5	Ethylbenzene
DMK	Dimehylketone

Method

Volatile Hydrocarbon Compounds/GCFID

Analyte

BCHPD	Biocyclo [2,2,1] Hepta-2,5-Diene
DCPD	Dicyclopentadiene
MIBK	Methylisobutyl Ketone

Method

Metals/ICP

Analyte

CA	Calcium
CD	Cadmium
CR	Chromium
CU	Copper
K	Potassium
MG	Magnesium
NA	Sodium
PB	Lead
ZN	Zinc

Method

Arsenic/AA

Analyte

AS	Arsenic
----	---------

Method

Mercury/AA

Analyte

HG	Mercury
----	---------