

REPORT DOCUMENTATION PAGE

Form Approved
OMB No. 0704-0188

Public reporting burden for this collection of information is estimated to average 1 hour per response, including the time for reviewing instructions, searching existing data sources, gathering and maintaining the data needed, and completing and reviewing the collection of information. Send comments regarding this burden estimate or any other aspect of this collection of information, including suggestions for reducing this burden, to Washington Headquarters Services, Directorate for Information Operations and Reports, 1215 Jefferson Davis Highway, Suite 1204, Arlington, VA 22202-4302, and to the Office of Management and Budget, Paperwork Reduction Project (0704-0188), Washington, DC 20503.

1. AGENCY USE ONLY (Leave blank) 2. REPORT DATE
00/00/76 3. REPORT TYPE AND DATES COVERED

4. TITLE AND SUBTITLE
ROCKY MOUNTAIN ARSENAL 360 MONITORING WELLS 5. FUNDING NUMBERS

6. AUTHOR(S)

7. PERFORMING ORGANIZATION NAME(S) AND ADDRESS(ES)
ROCKY MOUNTAIN ARSENAL (CO.)
COMMERCE CITY, CO 8. PERFORMING ORGANIZATION
REPORT NUMBER
81324R16

9. SPONSORING/MONITORING AGENCY NAME(S) AND ADDRESS(ES) 10. SPONSORING/MONITORING
AGENCY REPORT NUMBER

**DTIC
ELECTE
JAN 26 1995
S G D**

11. SUPPLEMENTARY NOTES

12a. DISTRIBUTION / AVAILABILITY STATEMENT
APPROVED FOR PUBLIC RELEASE; DISTRIBUTION IS UNLIMITED 12b. DISTRIBUTION CODE

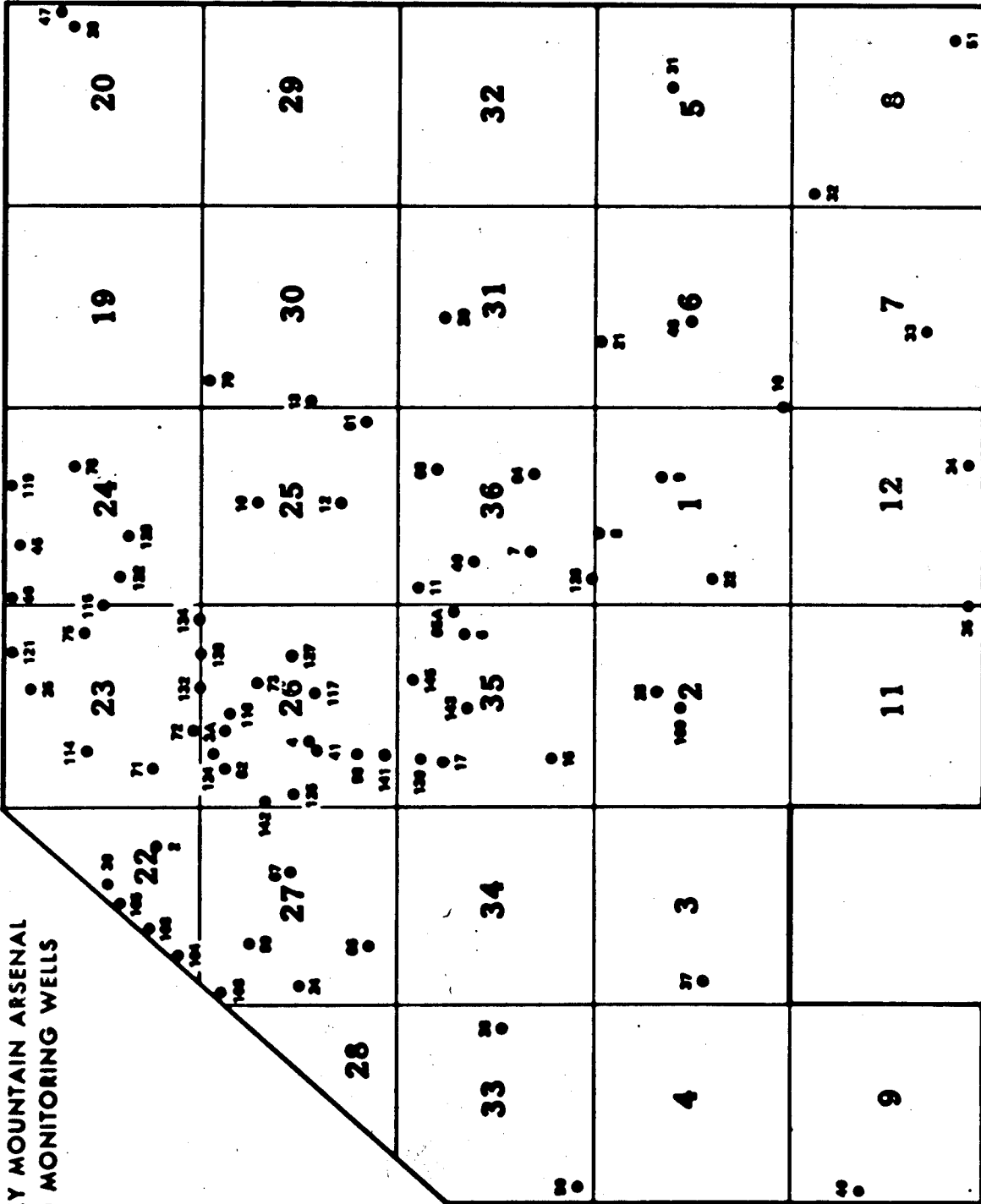
13. ABSTRACT (Maximum 200 words)
THESE CHARTS ARE MAPS DIVIDED INTO RMA SECTIONS, SHOWING 360 WELLS AND DETECTION LEVELS FOR: ALDRIN, CHLORATE, COPPER, CHLORIDE, DCPD, DIMP, DIELDRIN, ENDRIN, FLUORIDE, SODIUM AND SULFATE. DETECTION LEVEL DISTINCTIONS ARE FOR NO DETECTION, IF BELOW A CERTAIN LEVEL OF PPB OR PPM AND IF ABOVE A CERTAIN LEVEL OF PPB OR PPM.

19950125 130

14. SUBJECT TERMS
GROUNDWATER 15. NUMBER OF PAGES
16. PRICE CODE

17. SECURITY CLASSIFICATION OF REPORT
UNCLASSIFIED 18. SECURITY CLASSIFICATION OF THIS PAGE
19. SECURITY CLASSIFICATION OF ABSTRACT
20. LIMITATION OF ABSTRACT

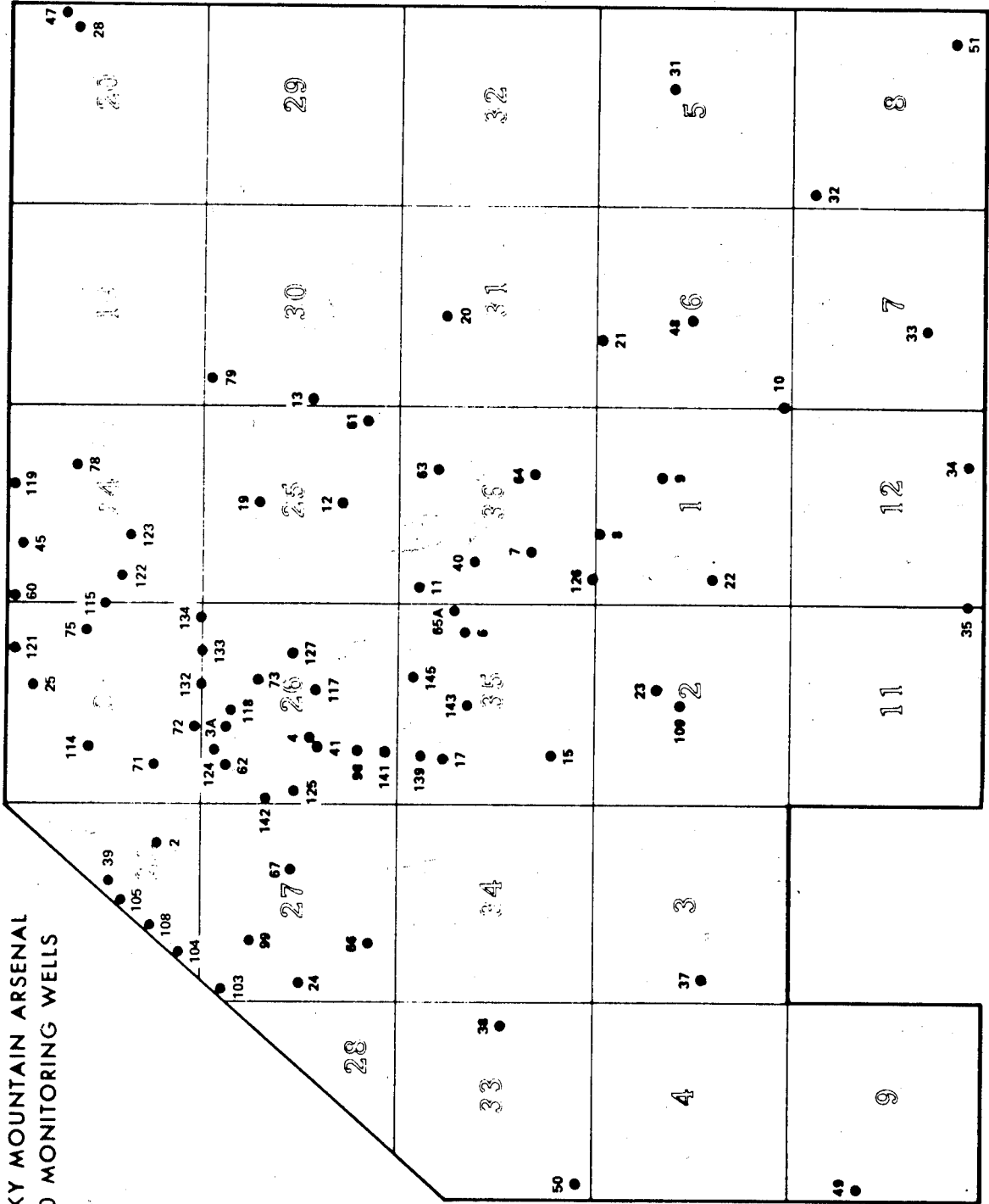
ROCKY MOUNTAIN ARSENAL
360 MONITORING WELLS



or	<input type="checkbox"/>
&l	<input checked="" type="checkbox"/>
ed	<input type="checkbox"/>

Availability Codes	
Dist	Avail and/or Special
A-1	

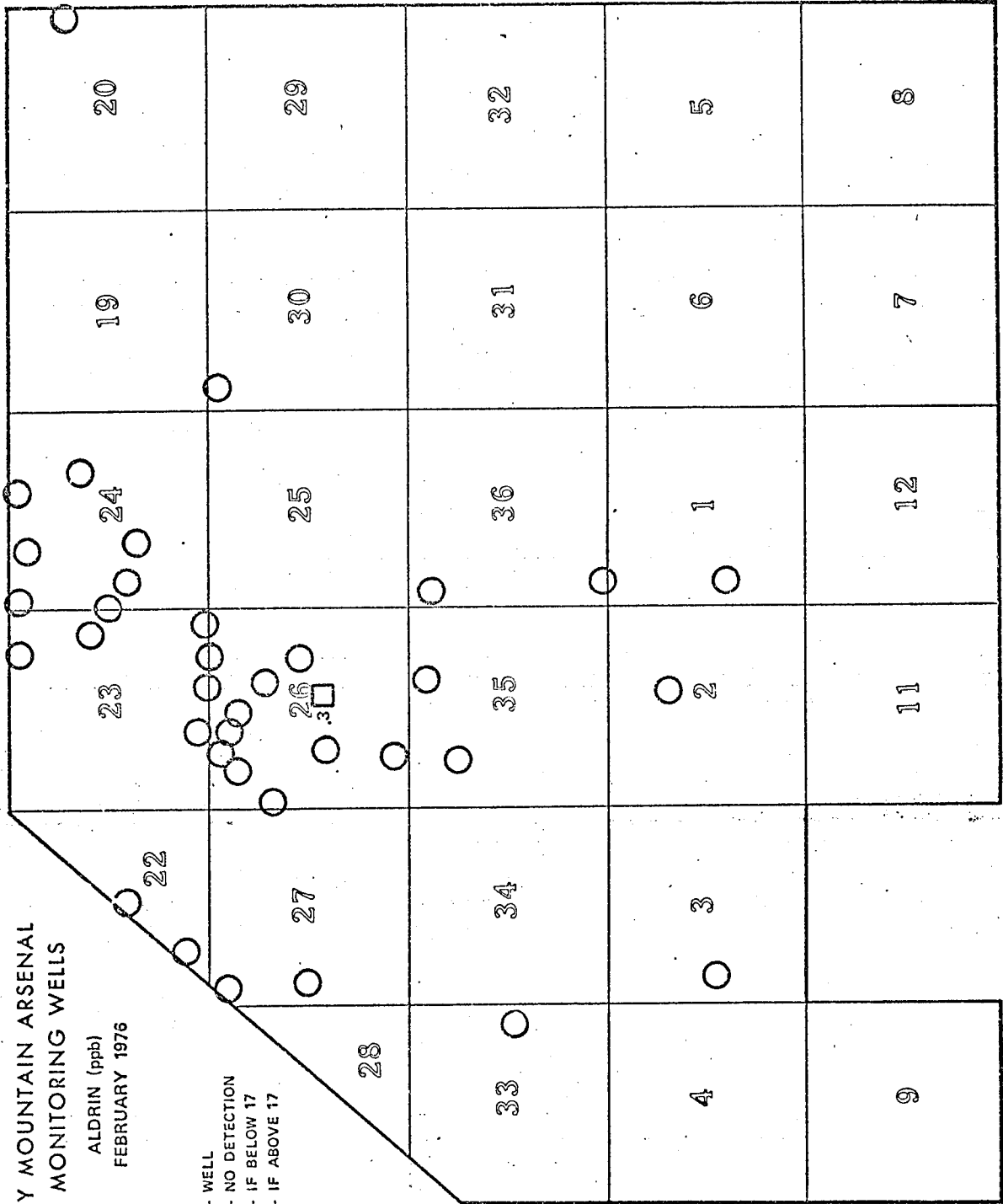
ROCKY MOUNTAIN ARSENAL
360 MONITORING WELLS



ROCKY MOUNTAIN ARSENAL
360 MONITORING WELLS

ALDRIN (ppb)
FEBRUARY 1976

- - WELL
- - NO DETECTION
- ◻ - IF BELOW 17
- ◼ - IF ABOVE 17

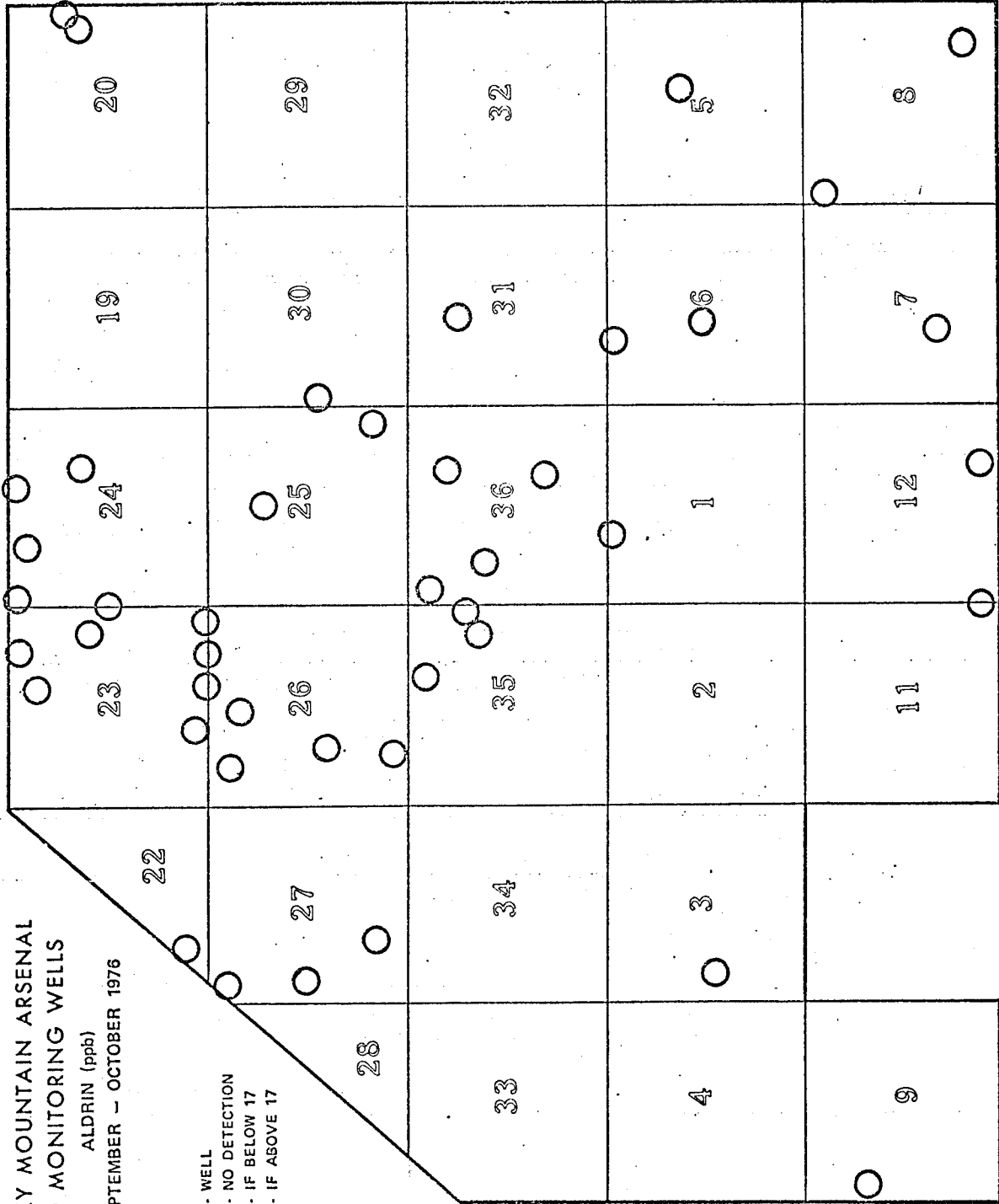


ROCKY MOUNTAIN ARSENAL
360 MONITORING WELLS

ALDRIN (ppb)

SEPTEMBER - OCTOBER 1976

- - WELL
- - NO DETECTION
- ◻ - IF BELOW 17
- - IF ABOVE 17

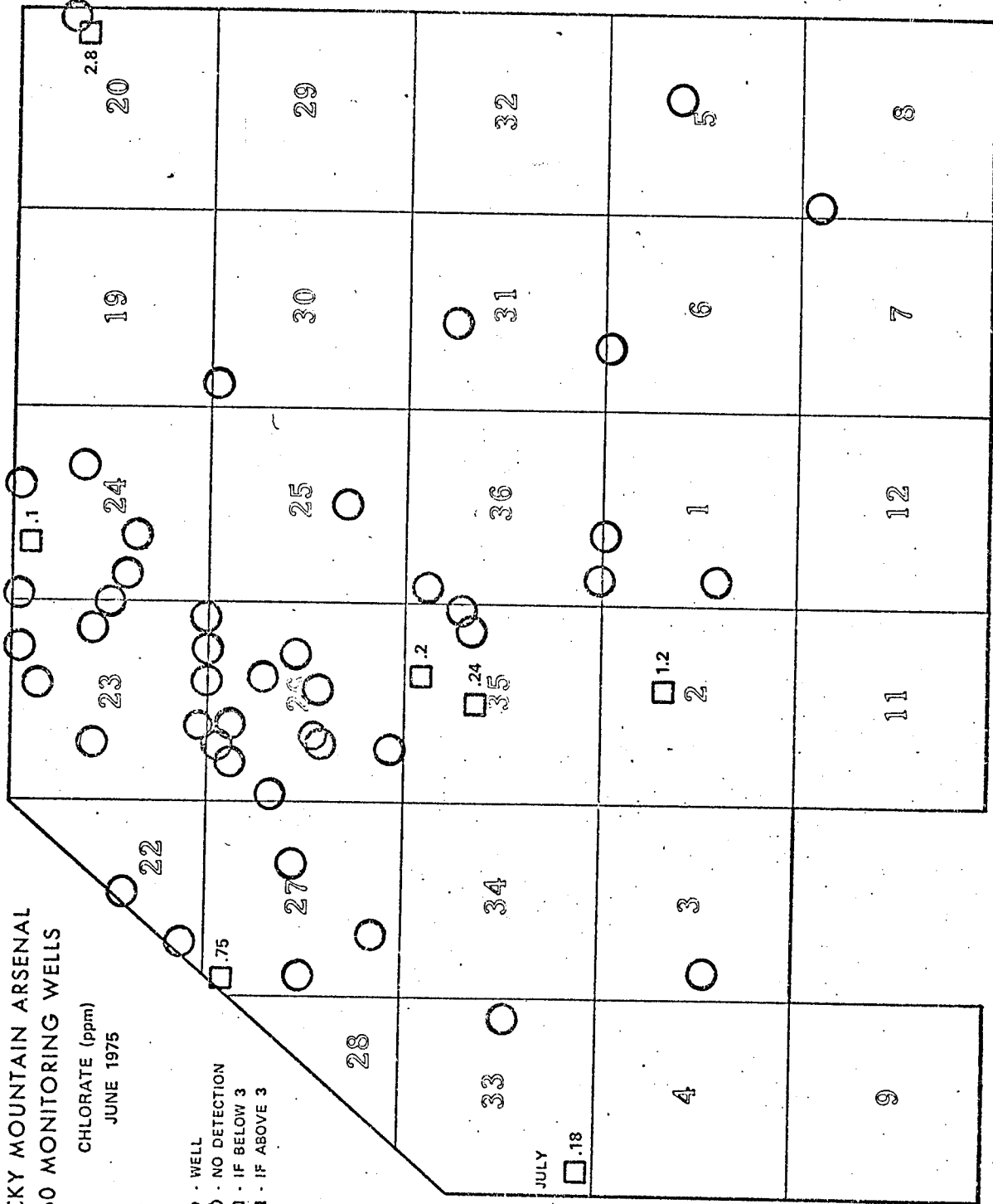


47

ROCKY MOUNTAIN ARSENAL 360 MONITORING WELLS

CHLORATE (ppm)
JUNE 1975

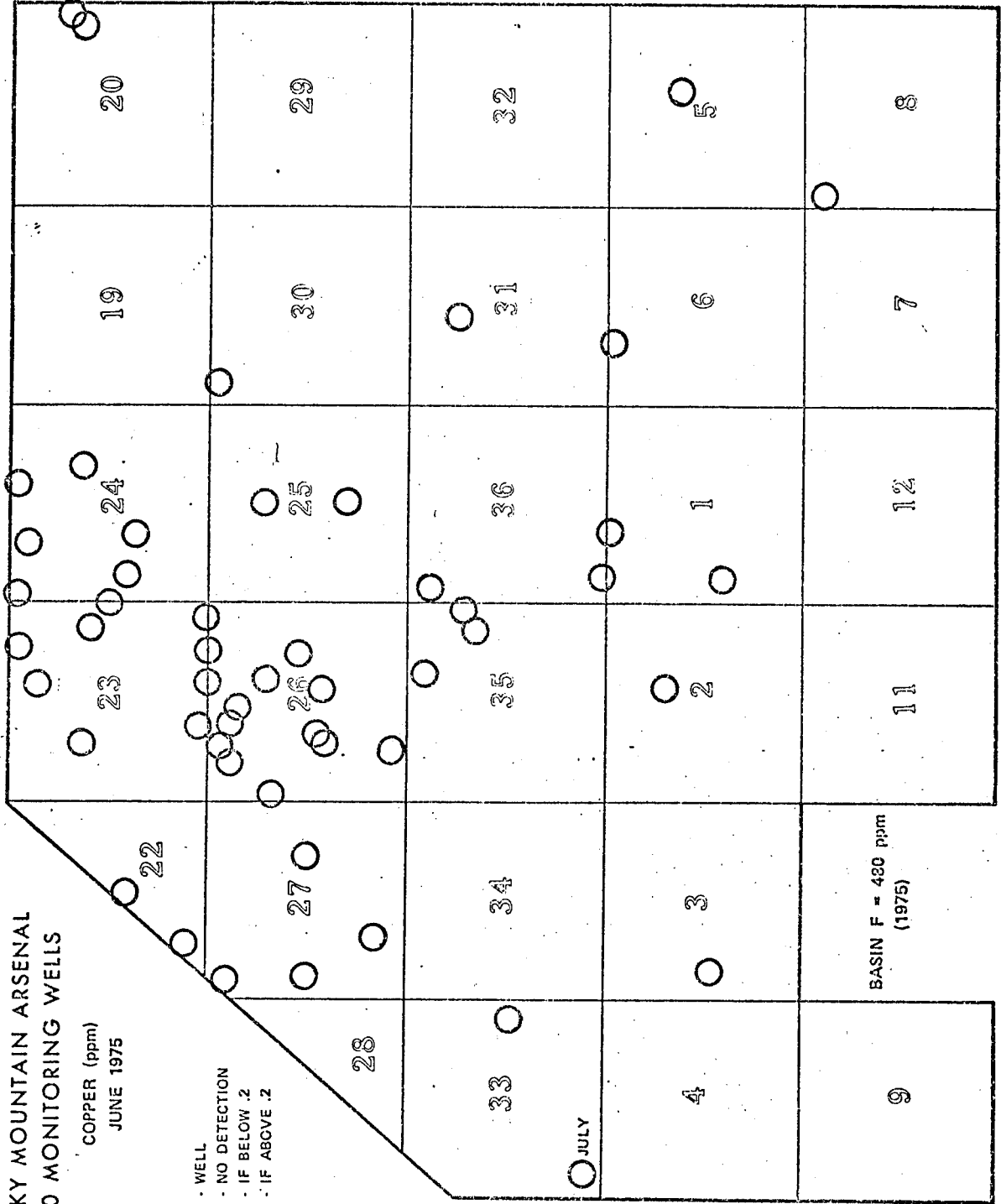
- - WELL
- - NO DETECTION
- - IF BELOW 3
- - IF ABOVE 3



ROCKY MOUNTAIN ARSENAL
360 MONITORING WELLS

COPPER (ppm)
JUNE 1975

- - WELL
- - NO DETECTION
- - IF BELOW .2
- - IF ABOVE .2

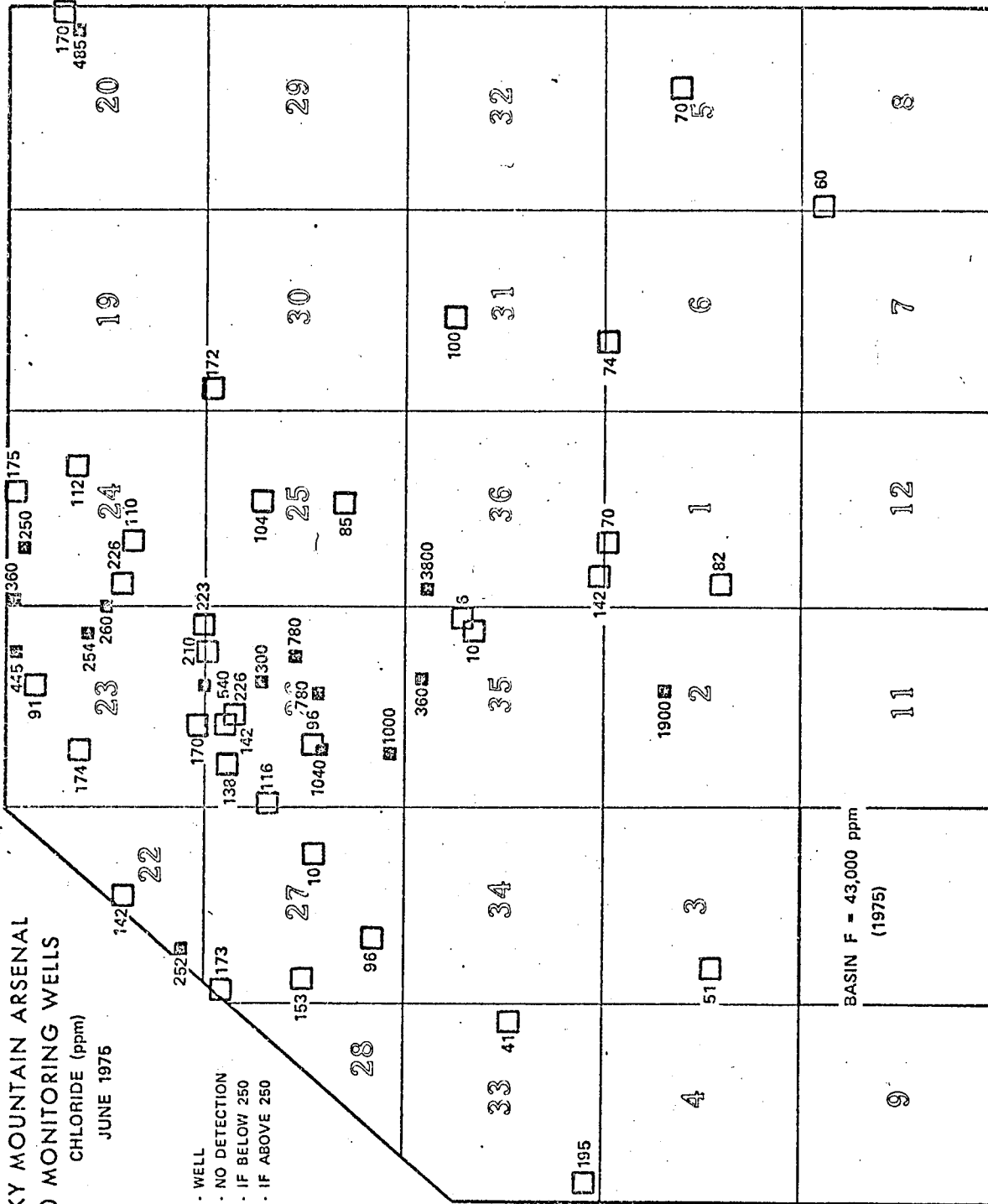


BASIN F = 480 ppm
(1975)

○ JULY

ROCKY MOUNTAIN ARSENAL
 360 MONITORING WELLS
 CHLORIDE (ppm)
 JUNE 1975

- - WELL
- - NO DETECTION
- - IF BELOW 250
- - IF ABOVE 250

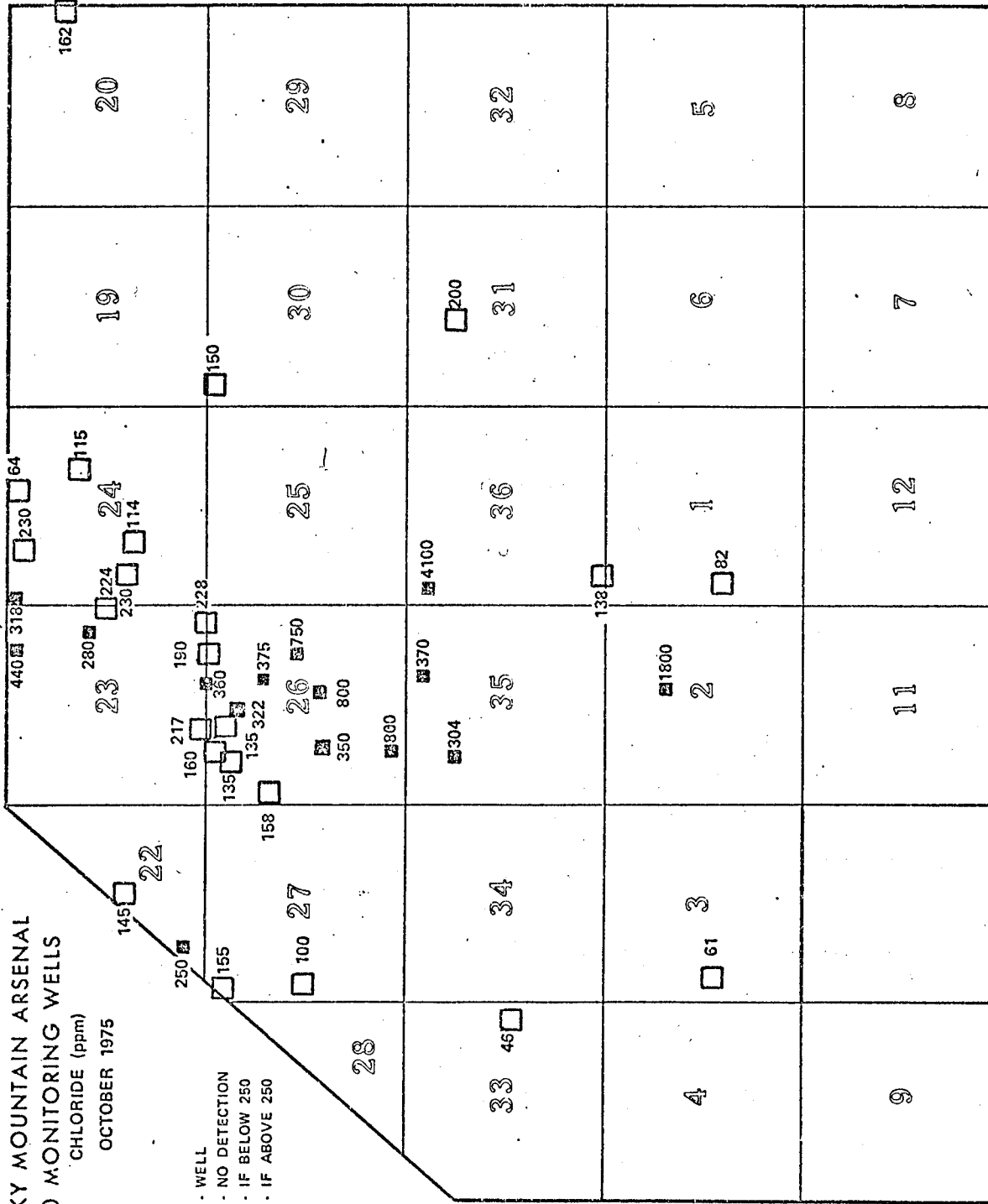


ROCKY MOUNTAIN ARSENAL
360 MONITORING WELLS

CHLORIDE (ppm)

OCTOBER 1975

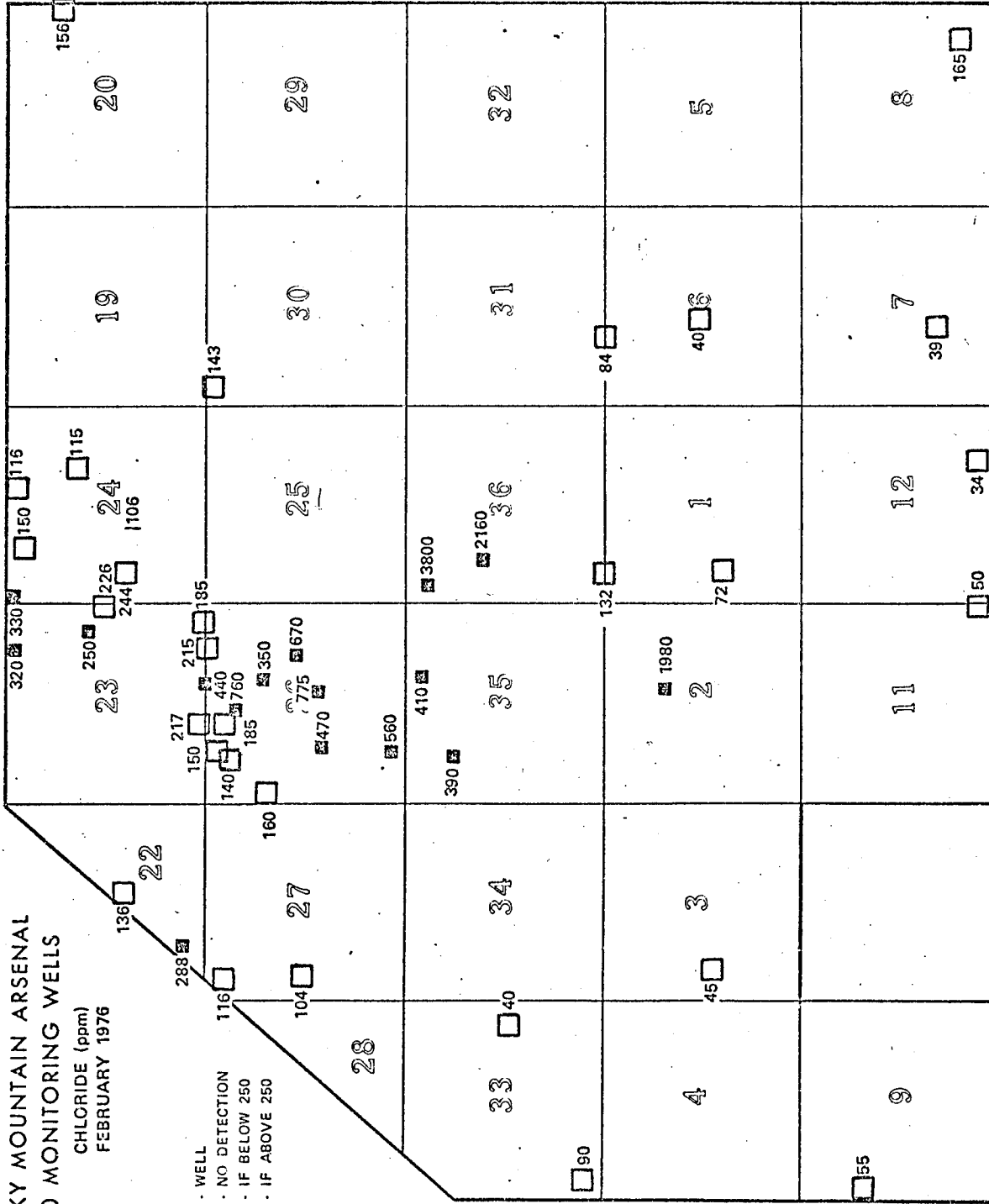
- - WELL
- - NO DETECTION
- - IF BELOW 250
- - IF ABOVE 250



ROCKY MOUNTAIN ARSENAL
360 MONITORING WELLS

CHLORIDE (ppm)
FEBRUARY 1976

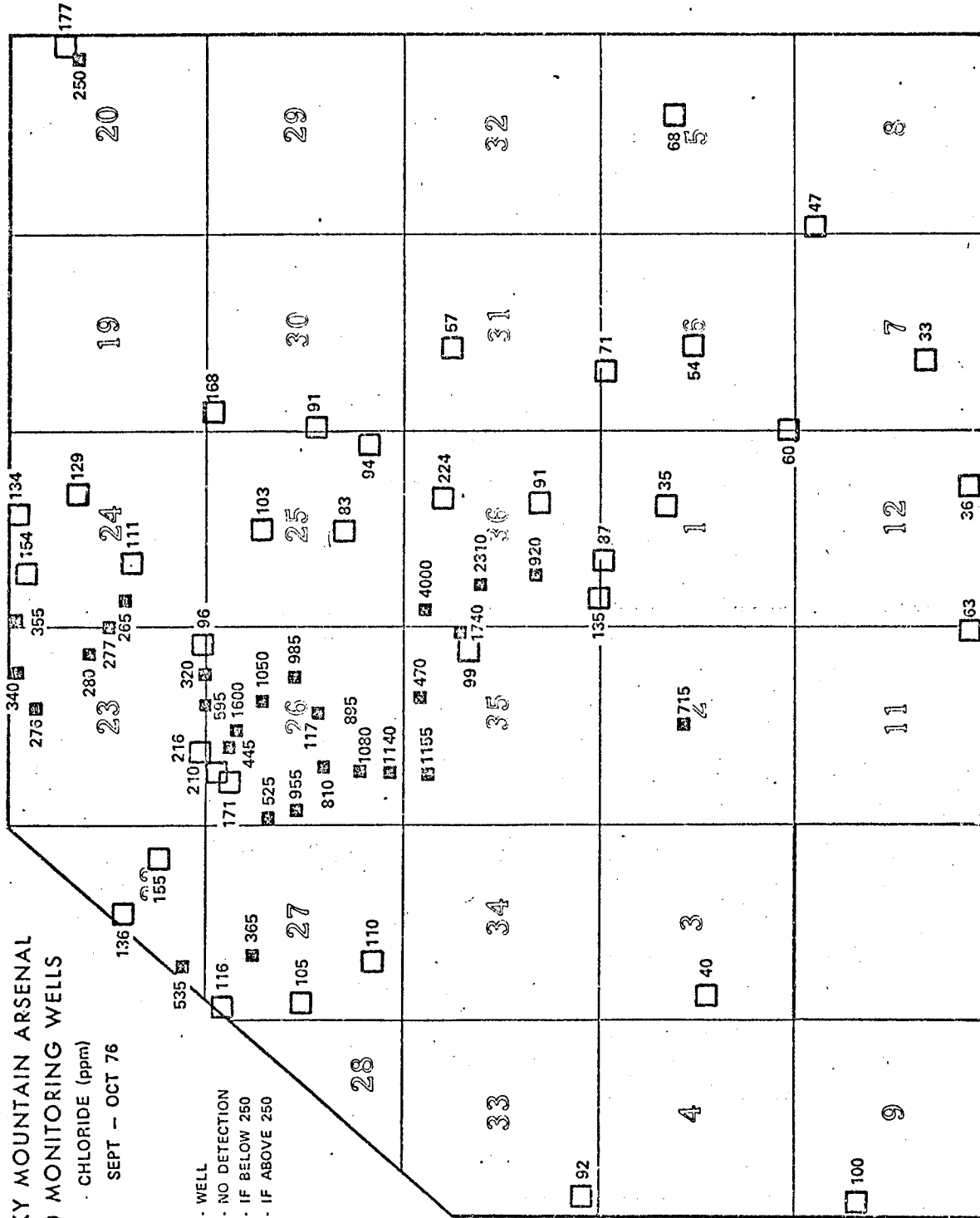
- WELL
- NO DETECTION
- IF BELOW 250
- IF ABOVE 250



ROCKY MOUNTAIN ARSENAL
360 MONITORING WELLS

CHLORIDE (ppm)
SEPT - OCT 76

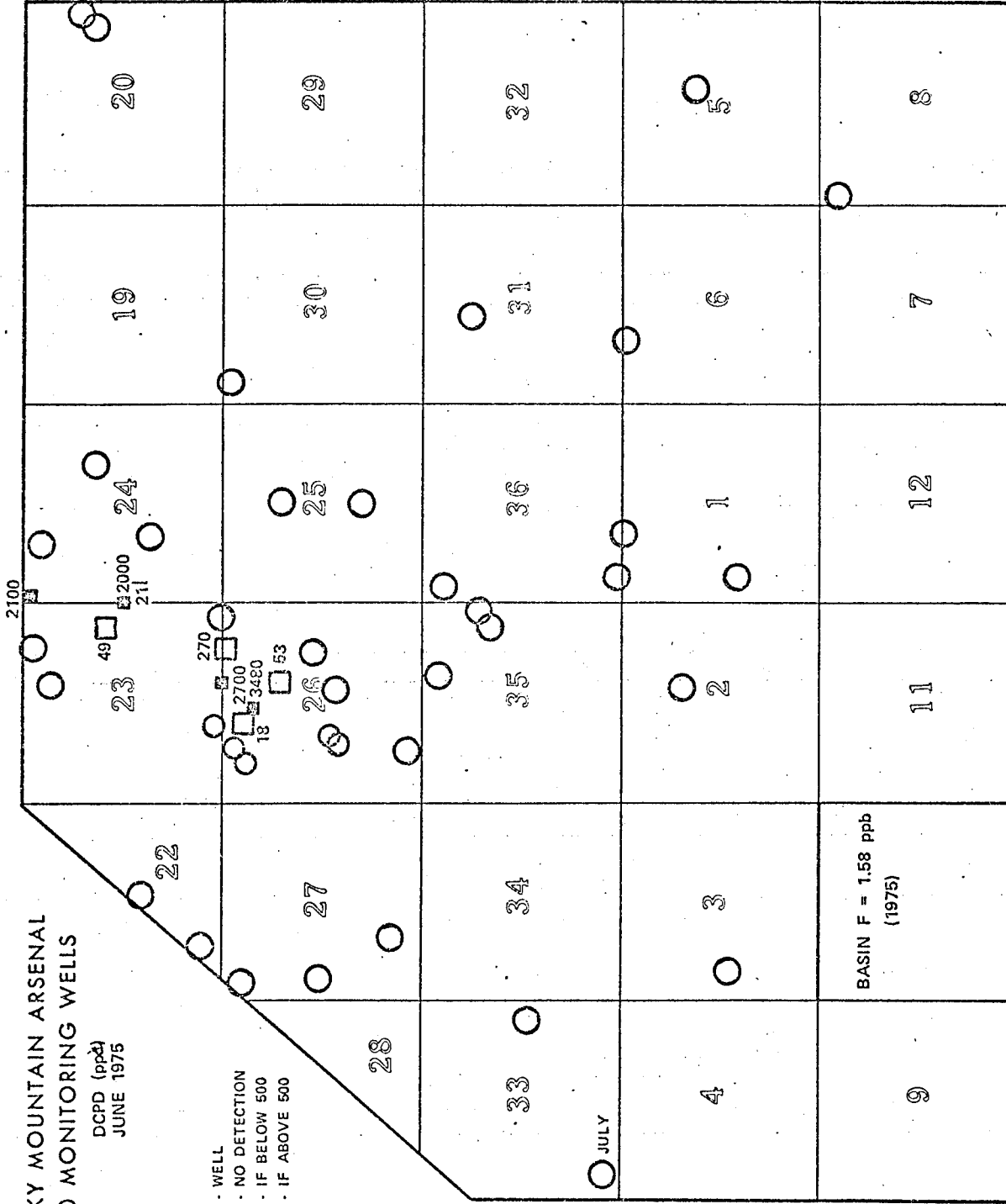
- - WELL
- - NO DETECTION
- - IF BELOW 250
- - IF ABOVE 250



ROCKY MOUNTAIN ARSENAL
360 MONITORING WELLS

DCPD (ppb)
JUNE 1975

- - WELL
- - NO DETECTION
- - IF BELOW 500
- - IF ABOVE 500



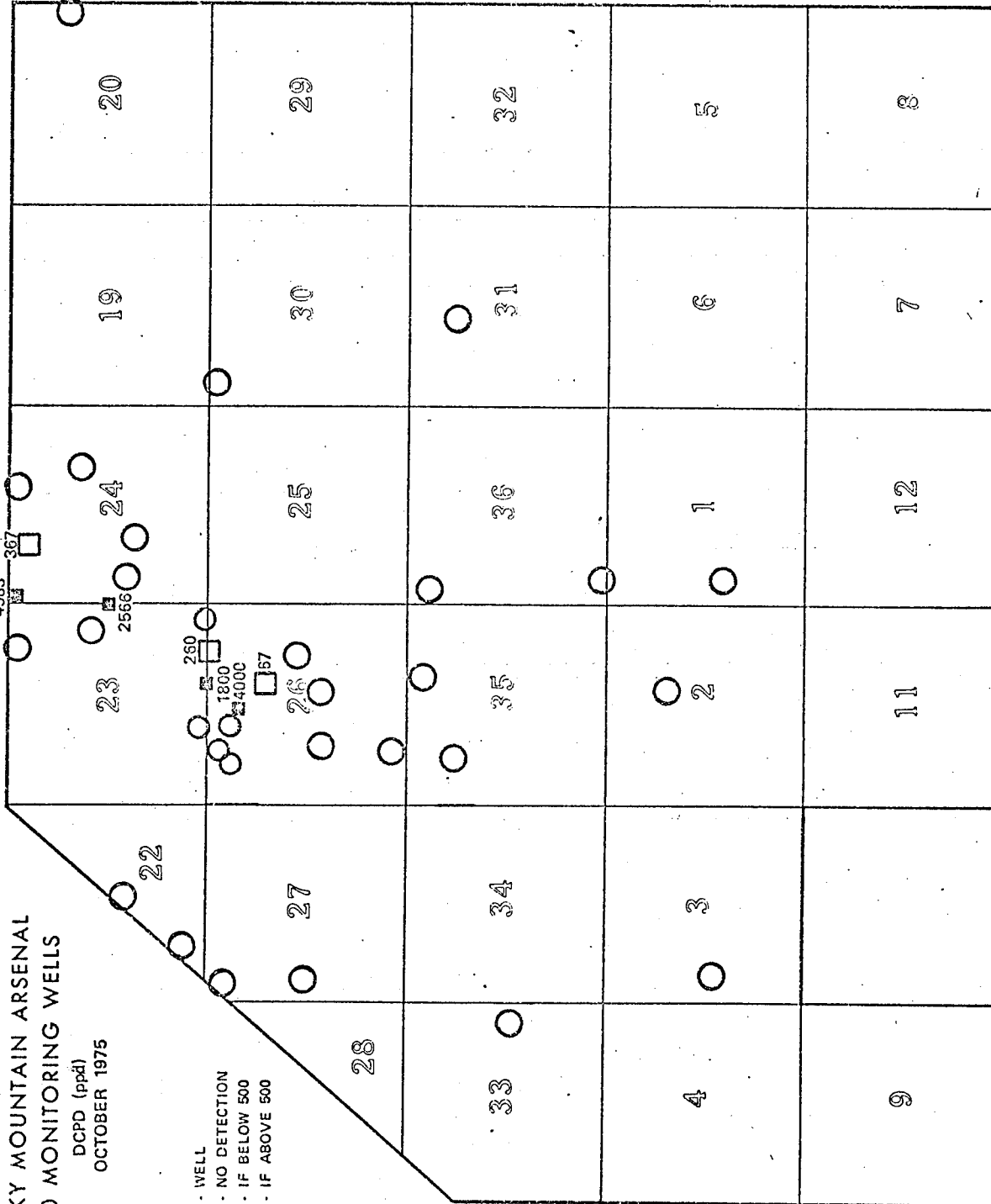
BASIN F = 1.58 ppb
(1975)

JULY

ROCKY MOUNTAIN ARSENAL
360 MONITORING WELLS

DCPD (ppb)
OCTOBER 1975

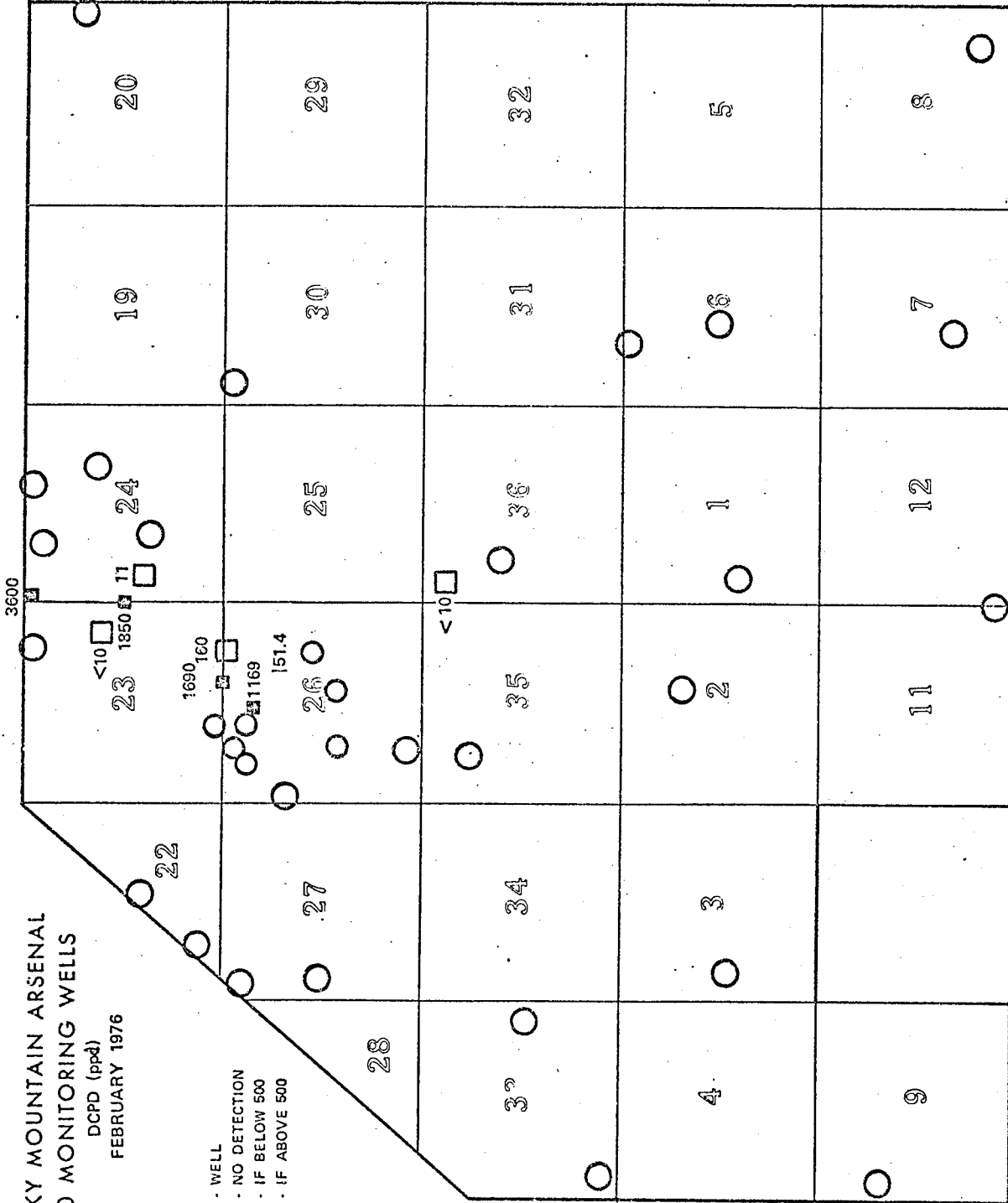
- - WELL
- - NO DETECTION
- - IF BELOW 500
- - IF ABOVE 500



ROCKY MOUNTAIN ARSENAL
360 MONITORING WELLS

DCPD (ppd)
FEBRUARY 1976

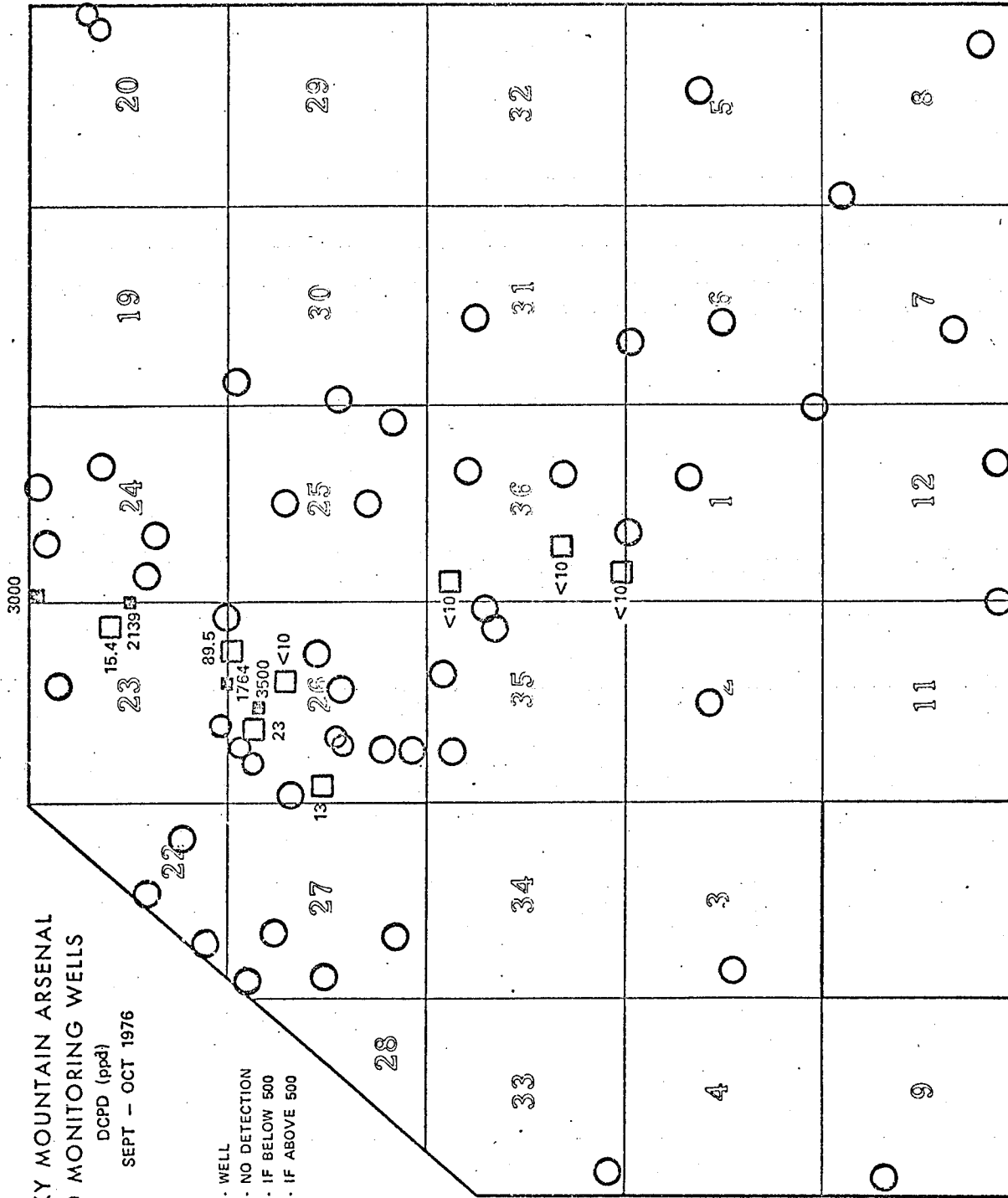
- - WELL
- - NO DETECTION
- - IF BELOW 500
- - IF ABOVE 500



ROCKY MOUNTAIN ARSENAL
360 MONITORING WELLS

DCPD (ppd)
SEPT - OCT 1976

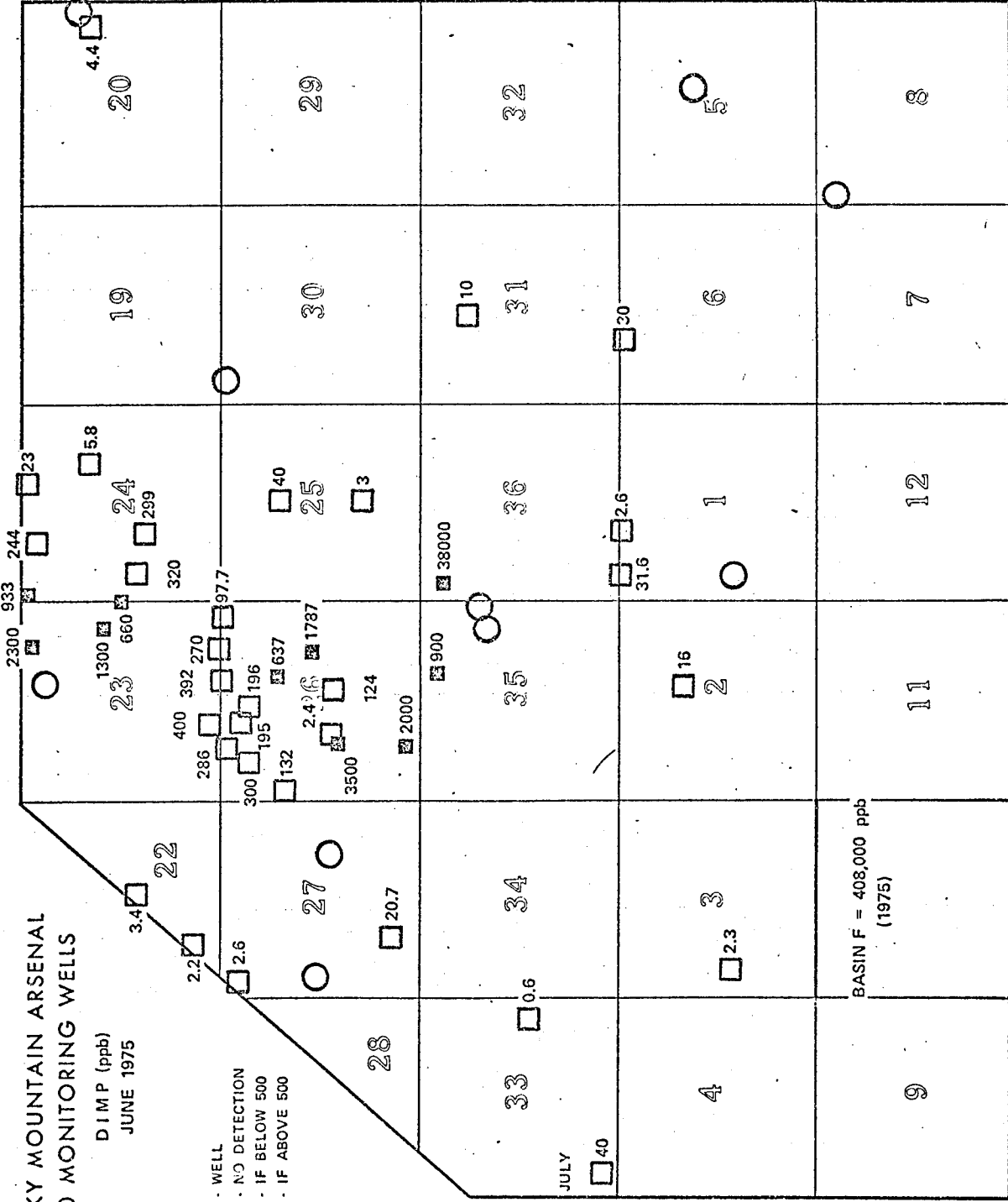
- WELL
- NO DETECTION
- IF BELOW 500
- IF ABOVE 500



ROCKY MOUNTAIN ARSENAL
360 MONITORING WELLS

DIMP (ppb)
JUNE 1975

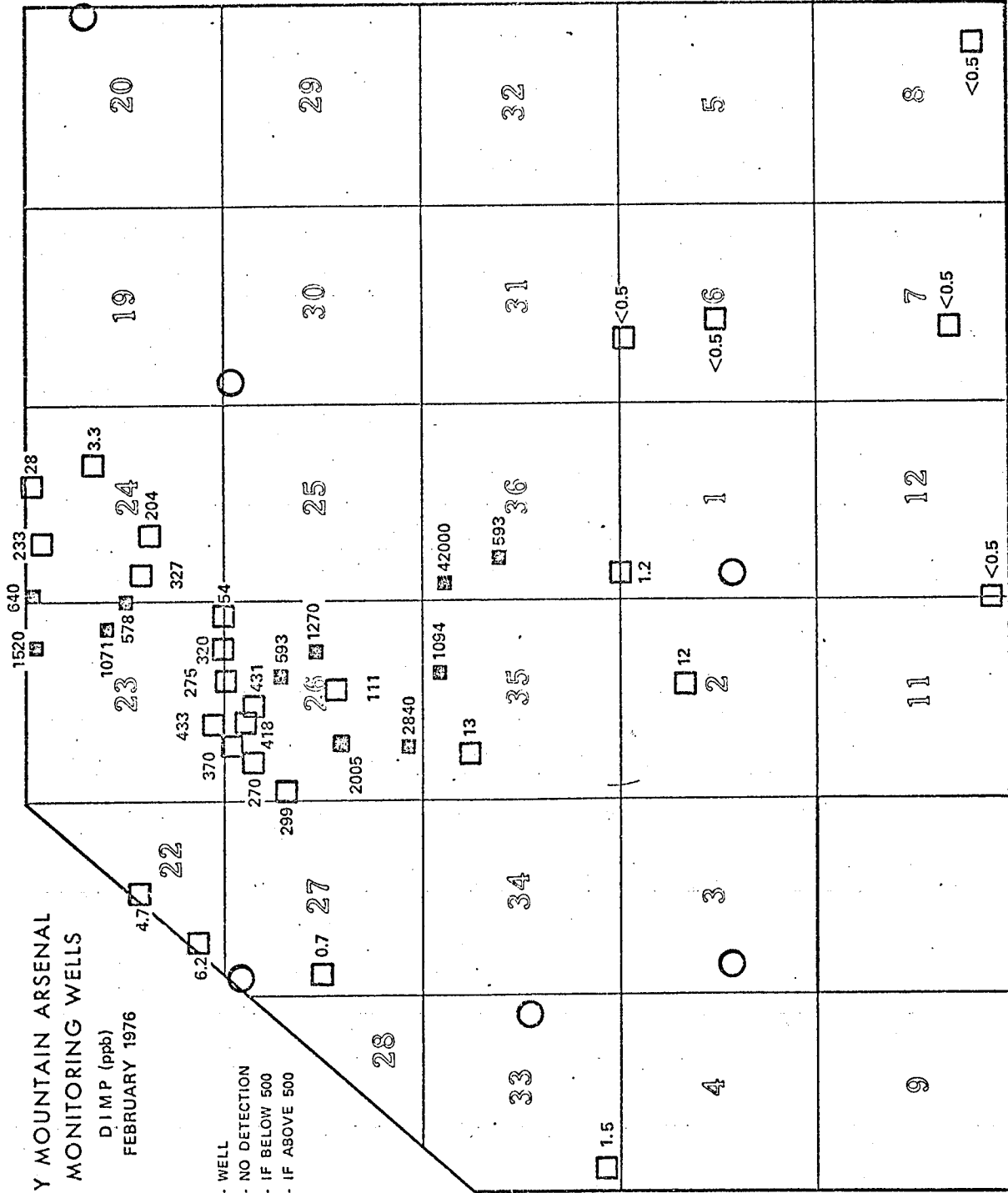
- - WELL
- - NO DETECTION
- - IF BELOW 500
- - IF ABOVE 500



ROCKY MOUNTAIN ARSENAL
360 MONITORING WELLS

DIMP (ppb)
FEBRUARY 1976

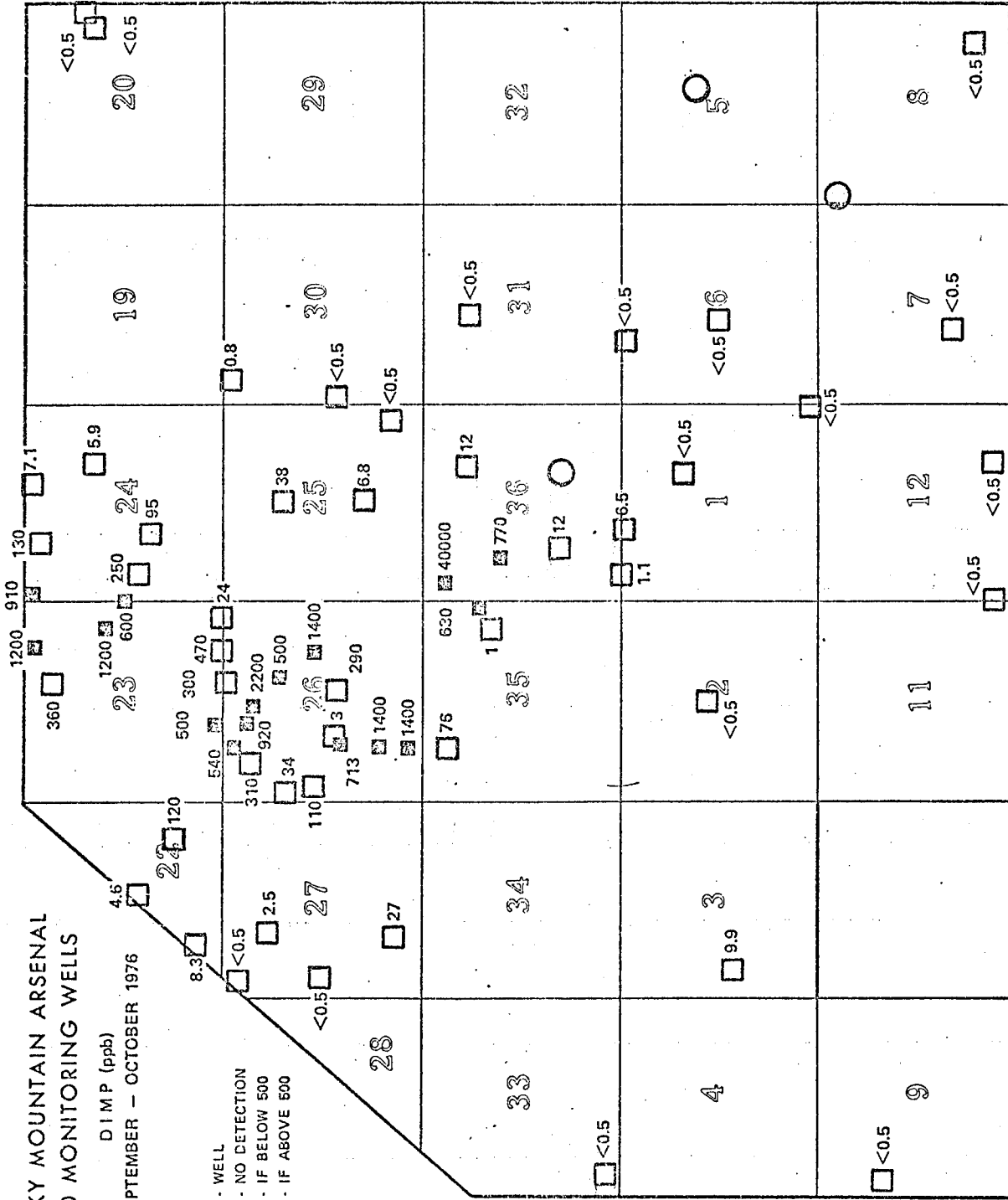
- WELL
- NO DETECTION
- IF BELOW 500
- IF ABOVE 500



ROCKY MOUNTAIN ARSENAL
360 MONITORING WELLS

DIMP (ppb)
SEPTEMBER - OCTOBER 1976

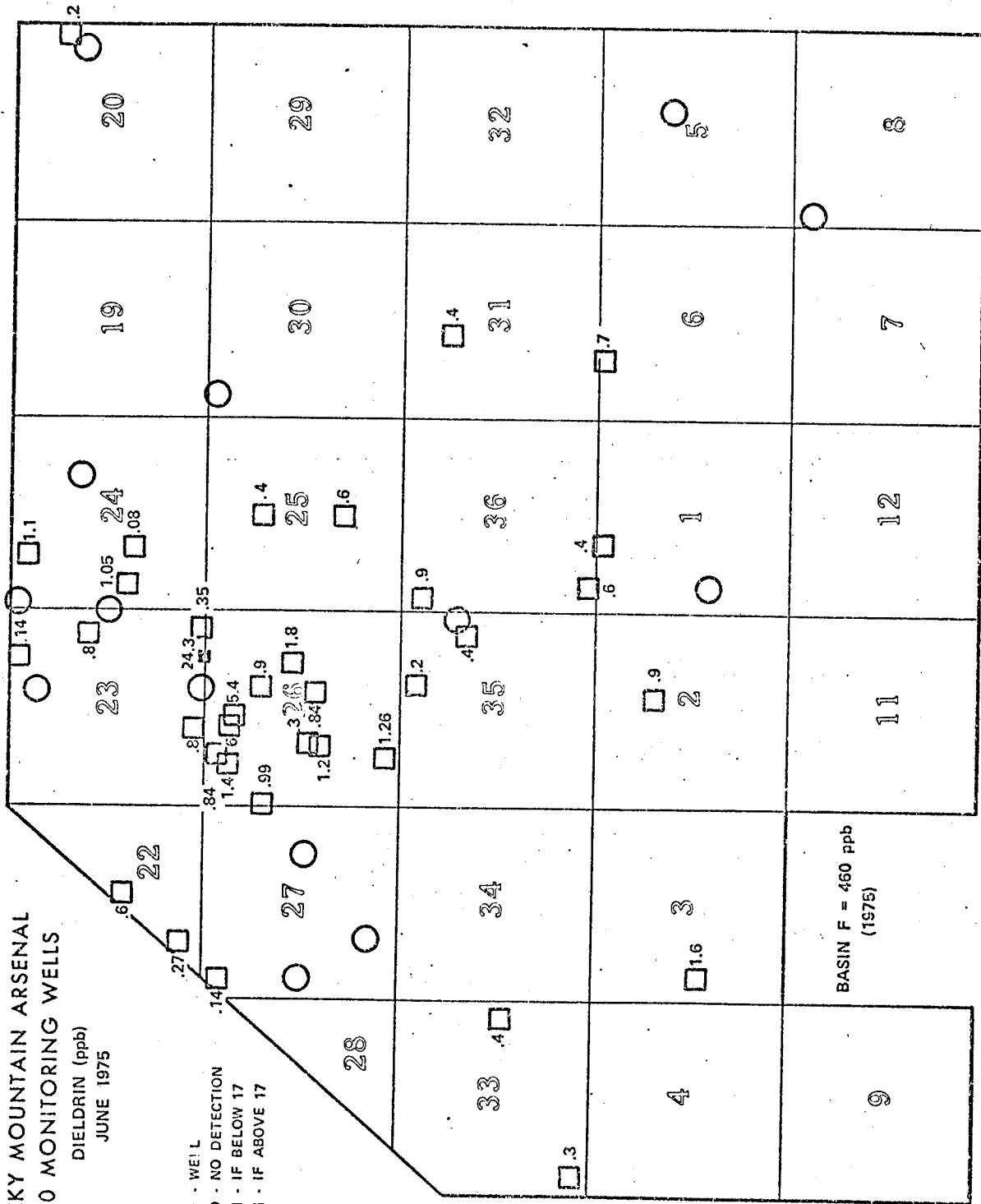
- WELL
- NO DETECTION
- IF BELOW 500
- IF ABOVE 500



ROCKY MOUNTAIN ARSENAL
360 MONITORING WELLS

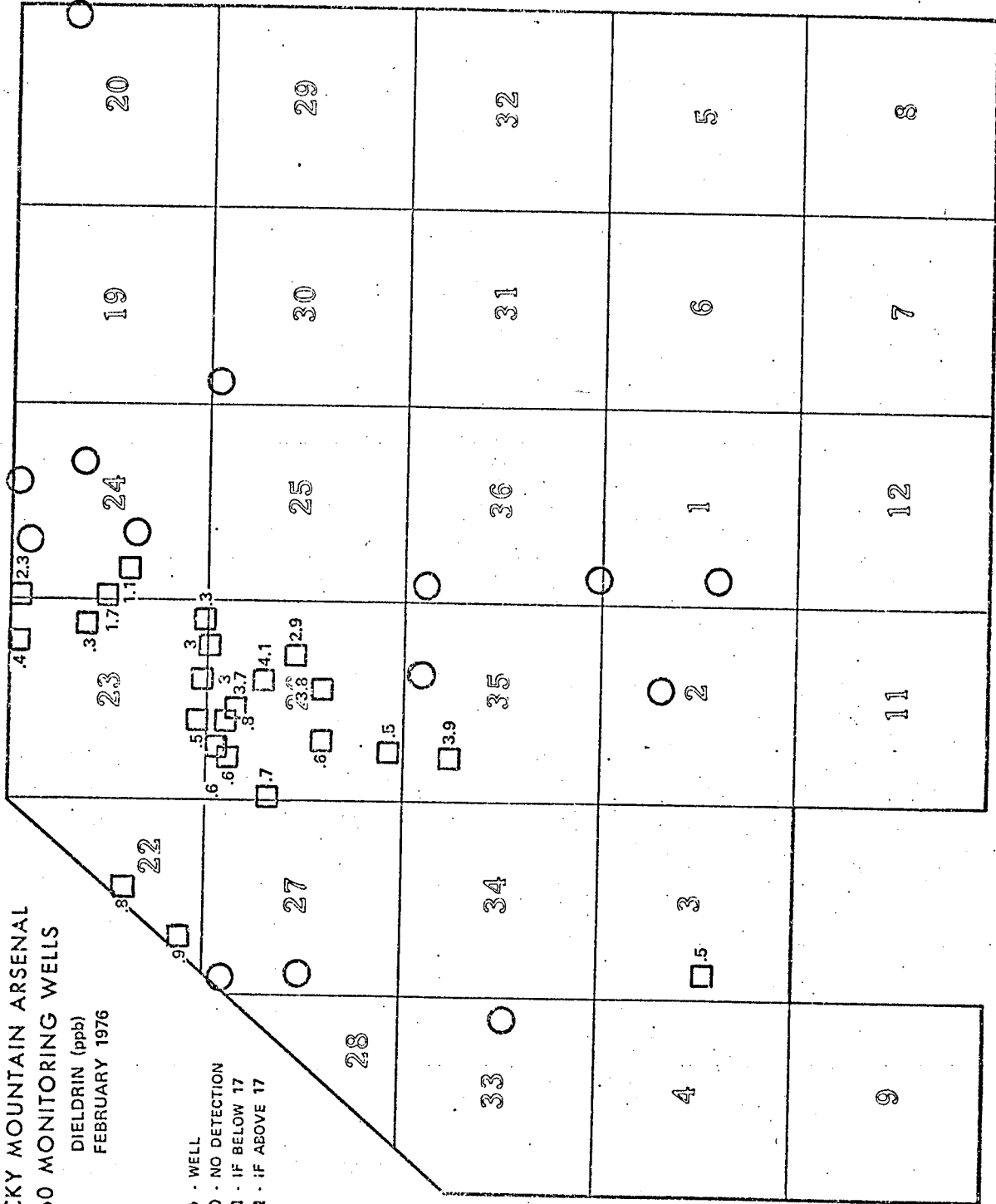
DIELDRIN (ppb)
JUNE 1975

- - WELL
- - NO DETECTION
- - IF BELOW 17
- - IF ABOVE 17



ROCKY MOUNTAIN ARSENAL
 360 MONITORING WELLS
 DIELDRIN (ppb)
 FEBRUARY 1976

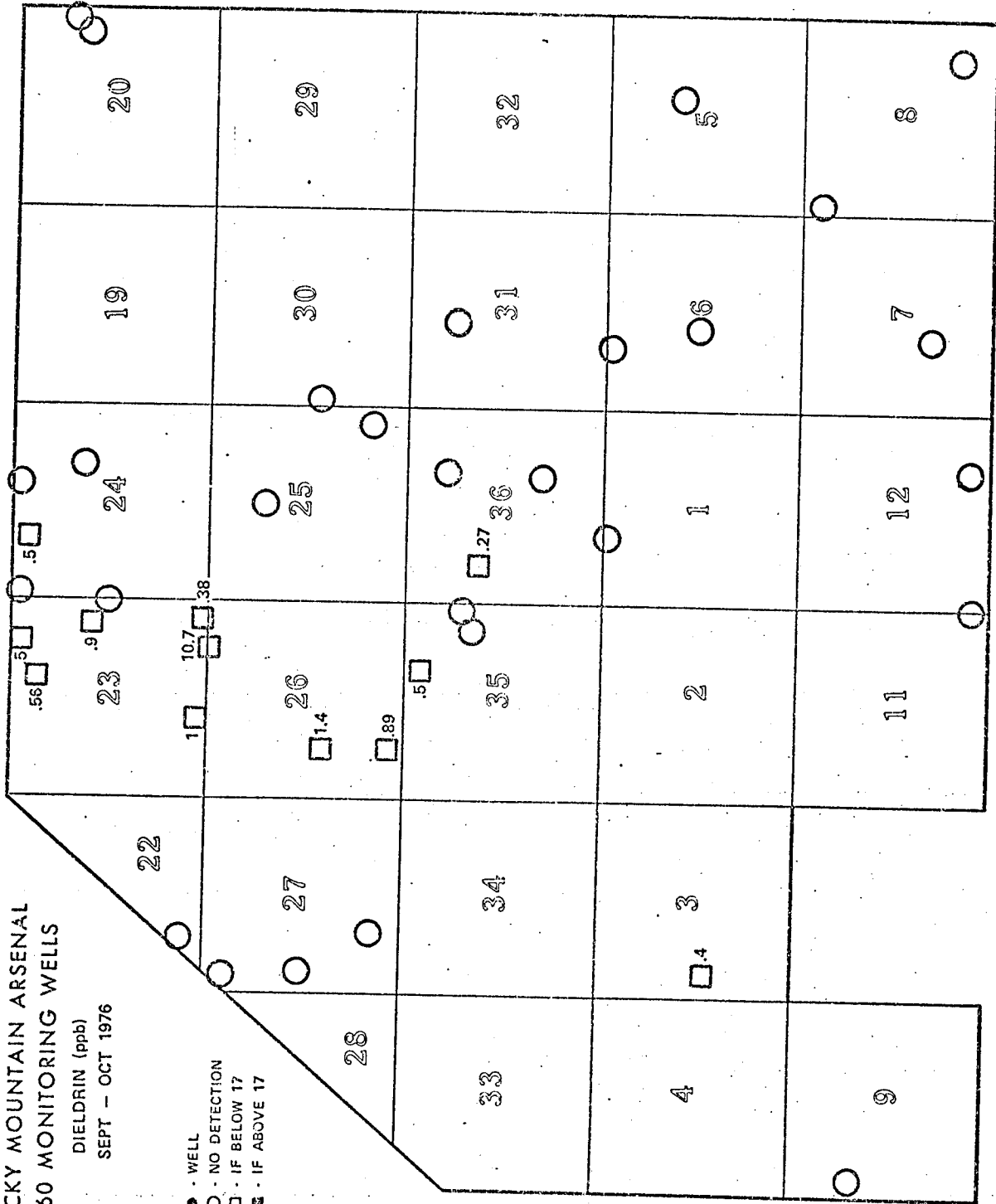
- - WELL
- - NO DETECTION
- - IF BELOW 17
- - IF ABOVE 17



ROCKY MOUNTAIN ARSENAL
360 MONITORING WELLS

DIELDRIN (ppb)
SEPT - OCT 1976

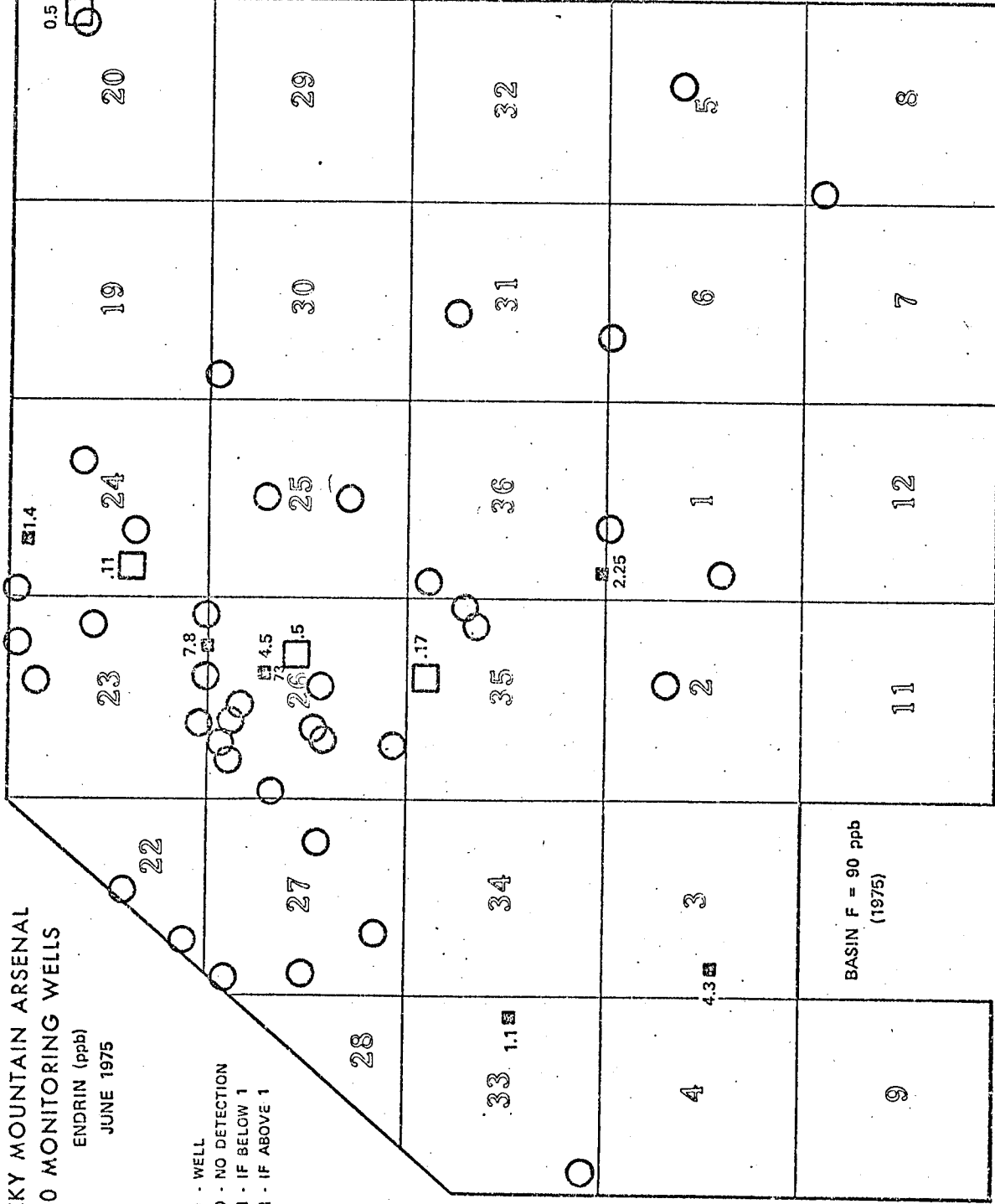
- - WELL
- - NO DETECTION
- - IF BELOW 17
- - IF ABOVE 17



ROCKY MOUNTAIN ARSENAL
360 MONITORING WELLS

ENDRIN (ppb)
JUNE 1975

- - WELL
- - NO DETECTION
- - IF BELOW 1
- - IF ABOVE 1

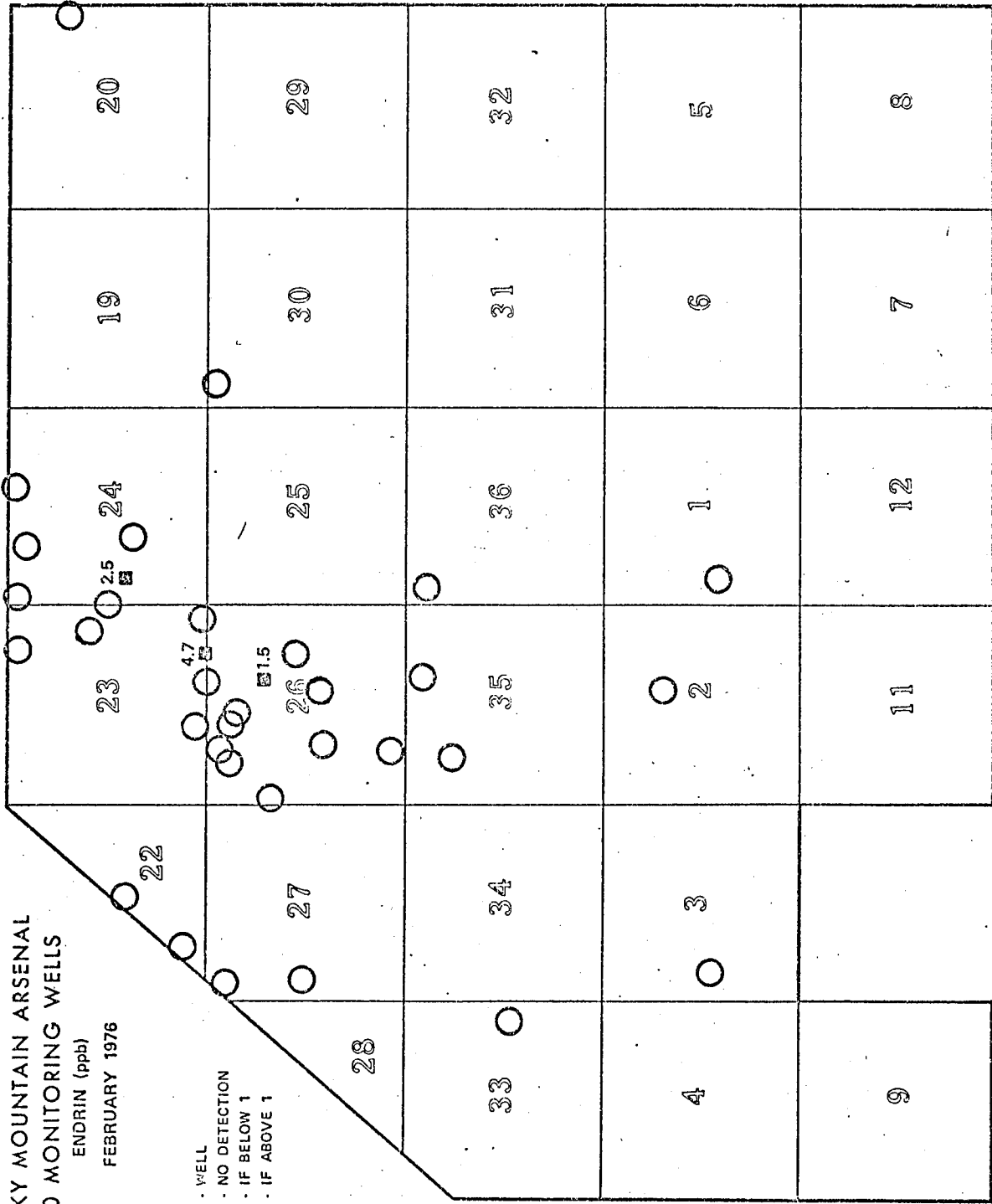


BASIN F = 90 ppb
(1975)

ROCKY MOUNTAIN ARSENAL
360 MONITORING WELLS

ENDRIN (ppb)
FEBRUARY 1976

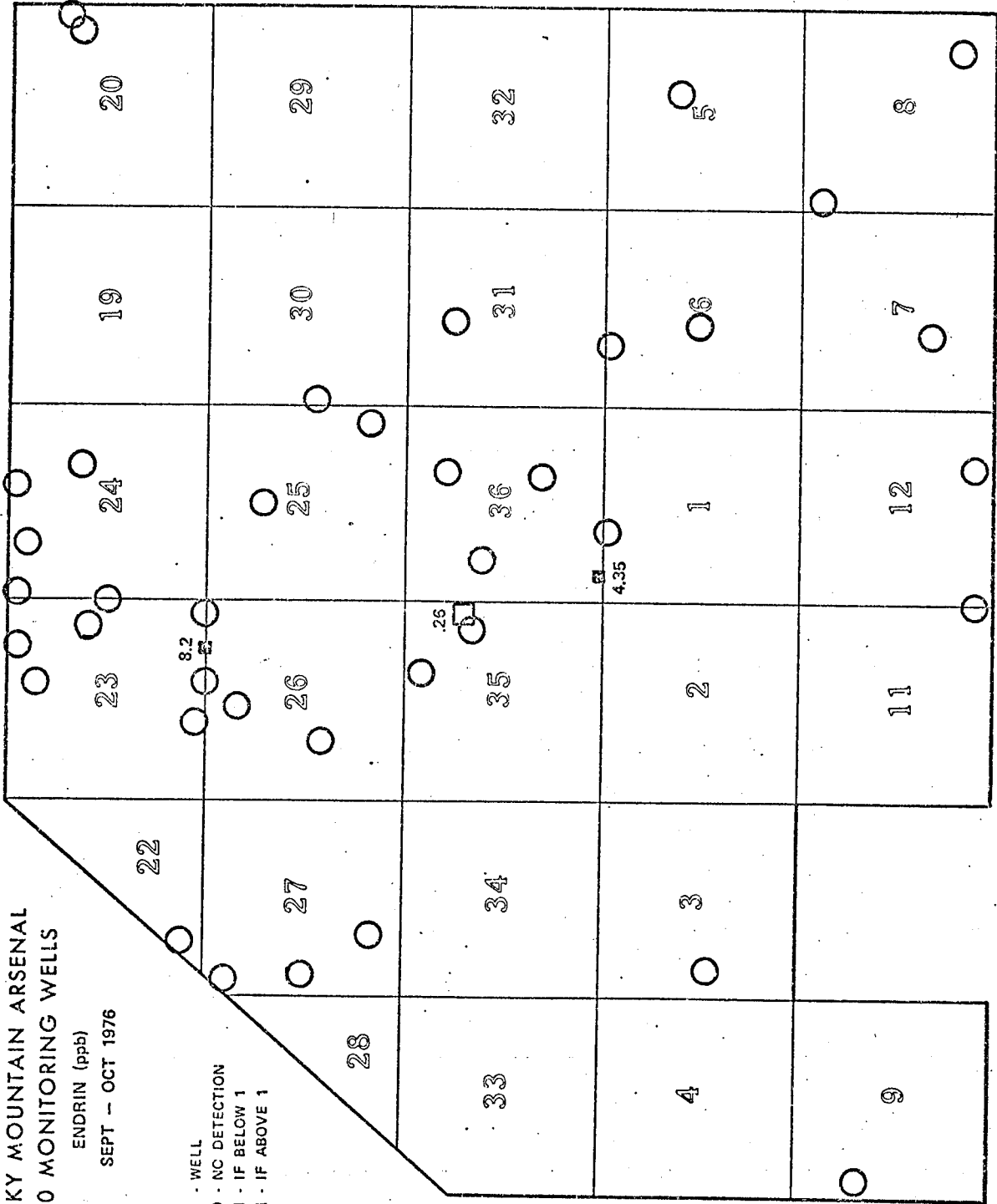
- - WELL
- - NO DETECTION
- - IF BELOW 1
- - IF ABOVE 1



ROCKY MOUNTAIN ARSENAL
360 MONITORING WELLS

ENDRIN (ppb)
SEPT - OCT 1976

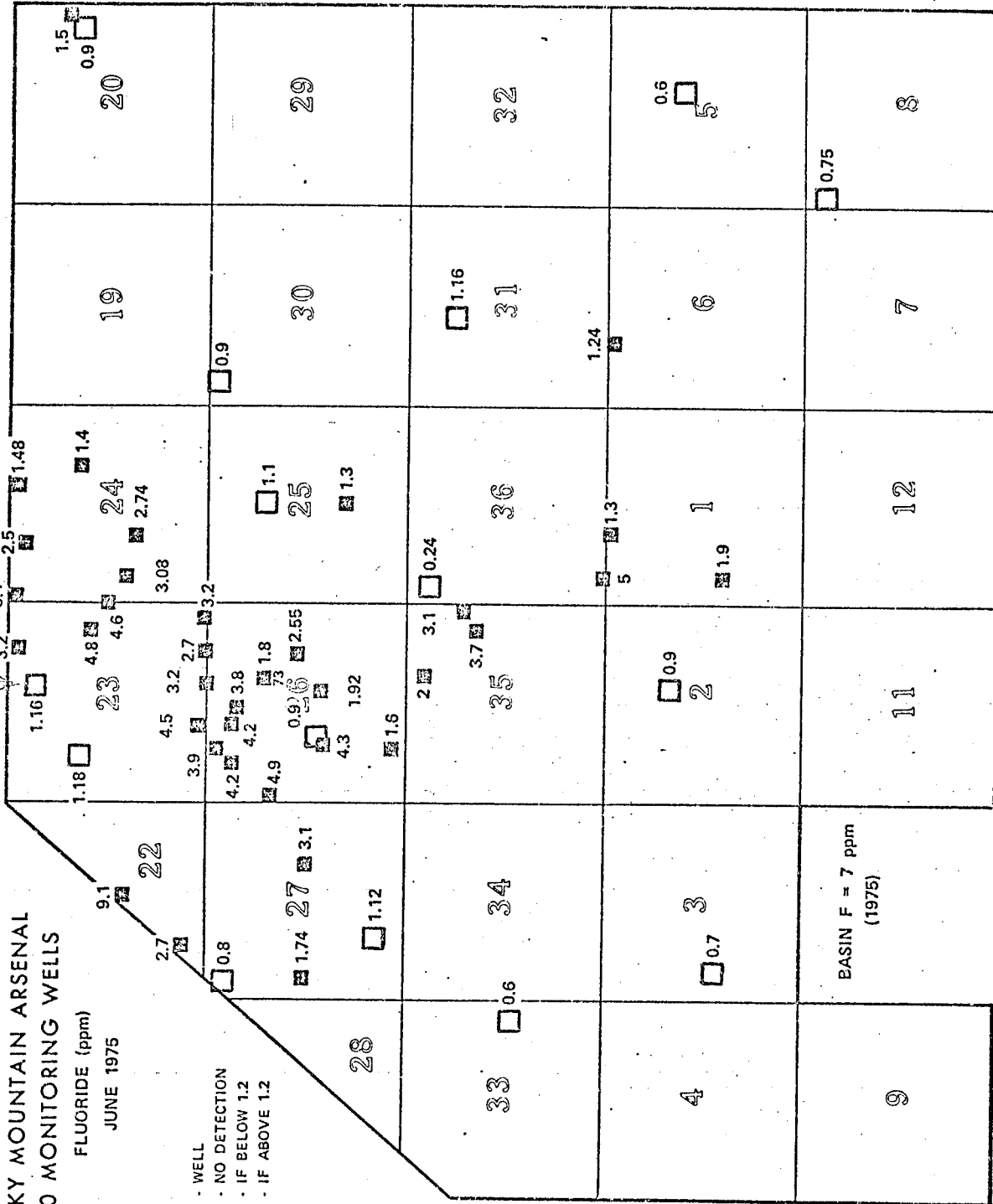
- - WELL
- - NO DETECTION
- - IF BELOW 1
- - IF ABOVE 1



ROCKY MOUNTAIN ARSENAL
360 MONITORING WELLS

FLUORIDE (ppm)
JUNE 1975

- - WELL
- - NO DETECTION
- - IF BELOW 1.2
- - IF ABOVE 1.2

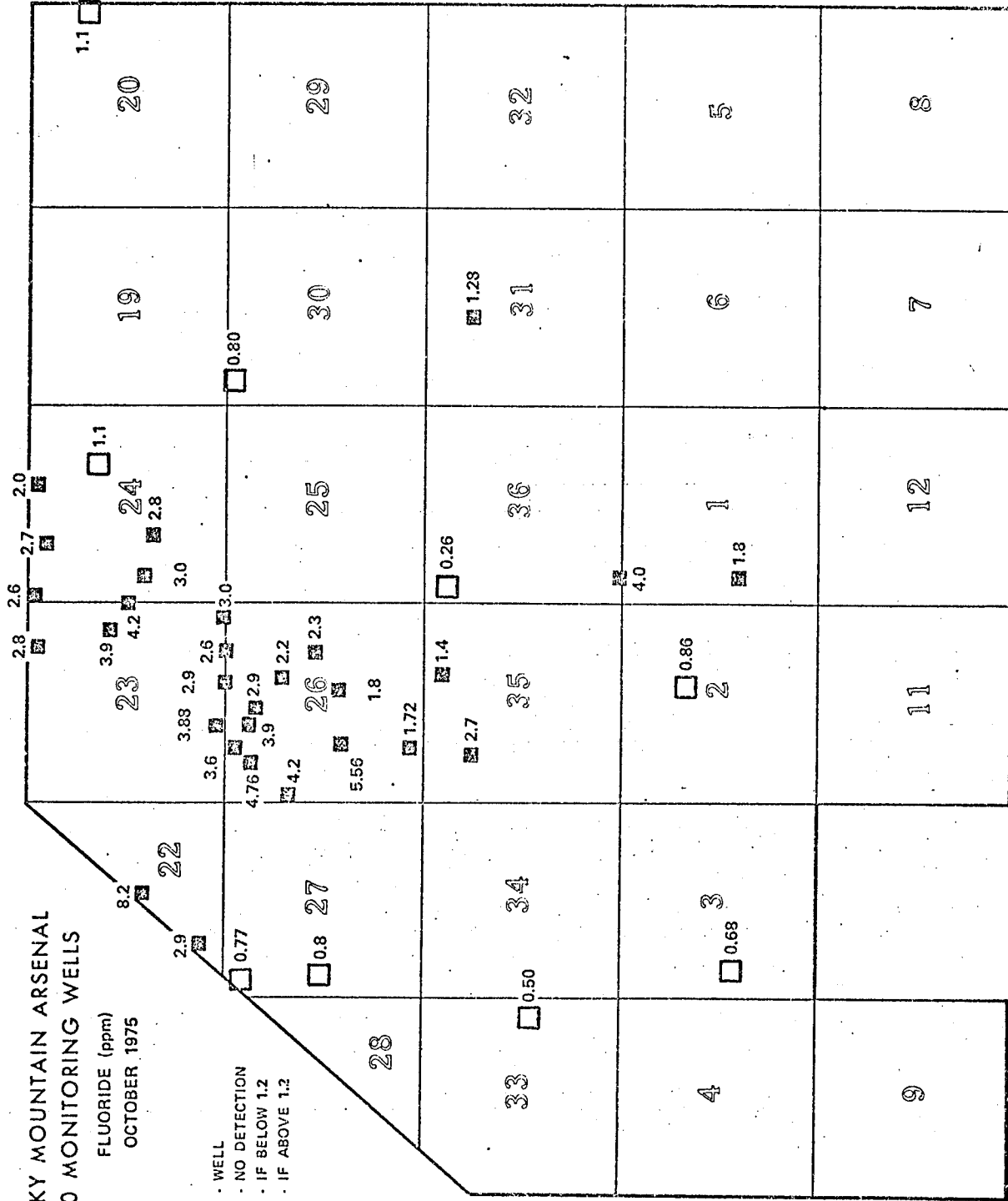


BASIN F = 7 ppm
(1975)

ROCKY MOUNTAIN ARSENAL
360 MONITORING WELLS

FLUORIDE (ppm)
OCTOBER, 1975

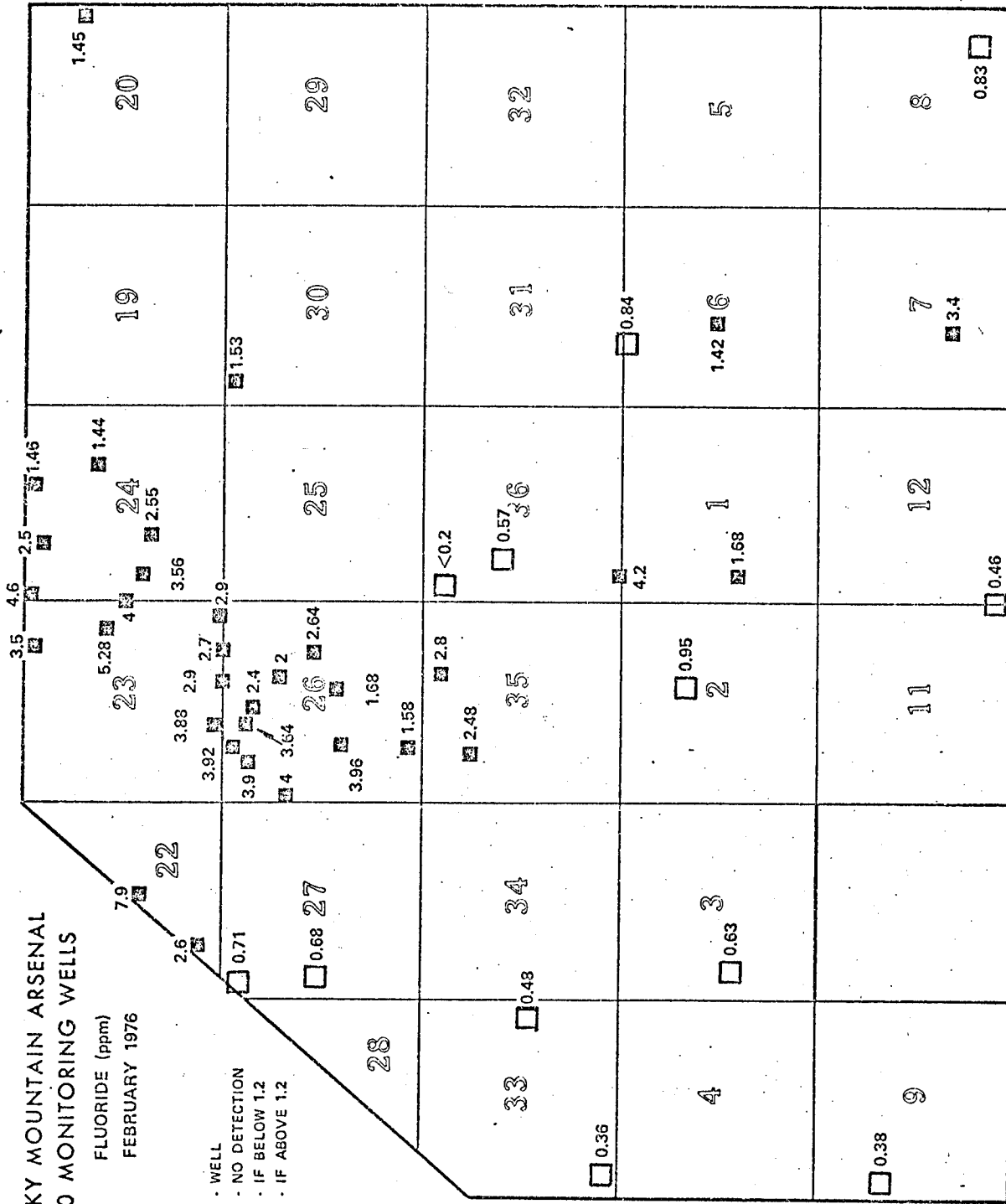
- - WELL
- - NO DETECTION
- - IF BELOW 1.2
- - IF ABOVE 1.2



ROCKY MOUNTAIN ARSENAL
360 MONITORING WELLS

FLUORIDE (ppm)
FEBRUARY 1976

- - WELL
- - NO DETECTION
- - IF BELOW 1.2
- - IF ABOVE 1.2

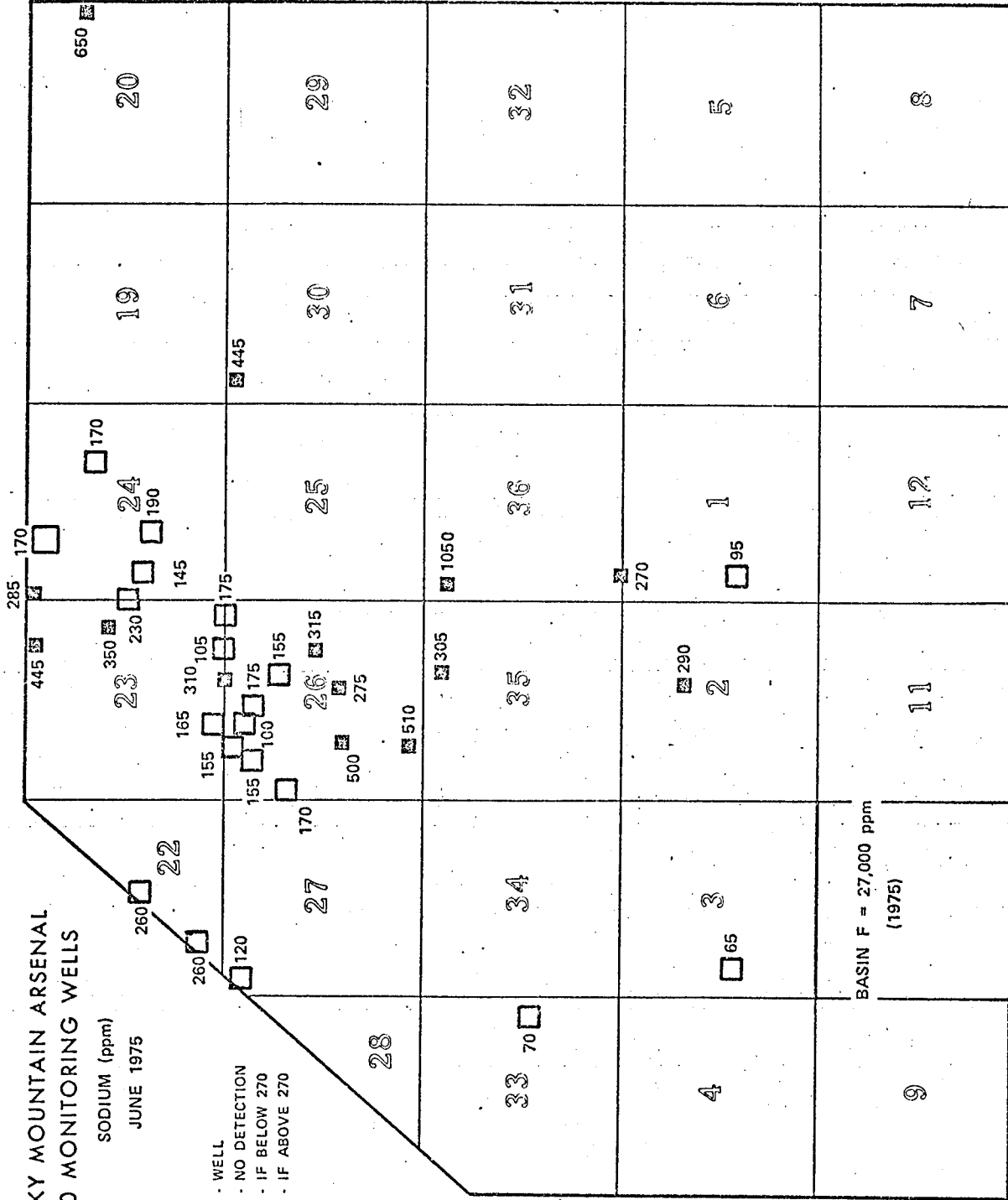


ROCKY MOUNTAIN ARSENAL
360 MONITORING WELLS

SODIUM (ppm)

JUNE 1975

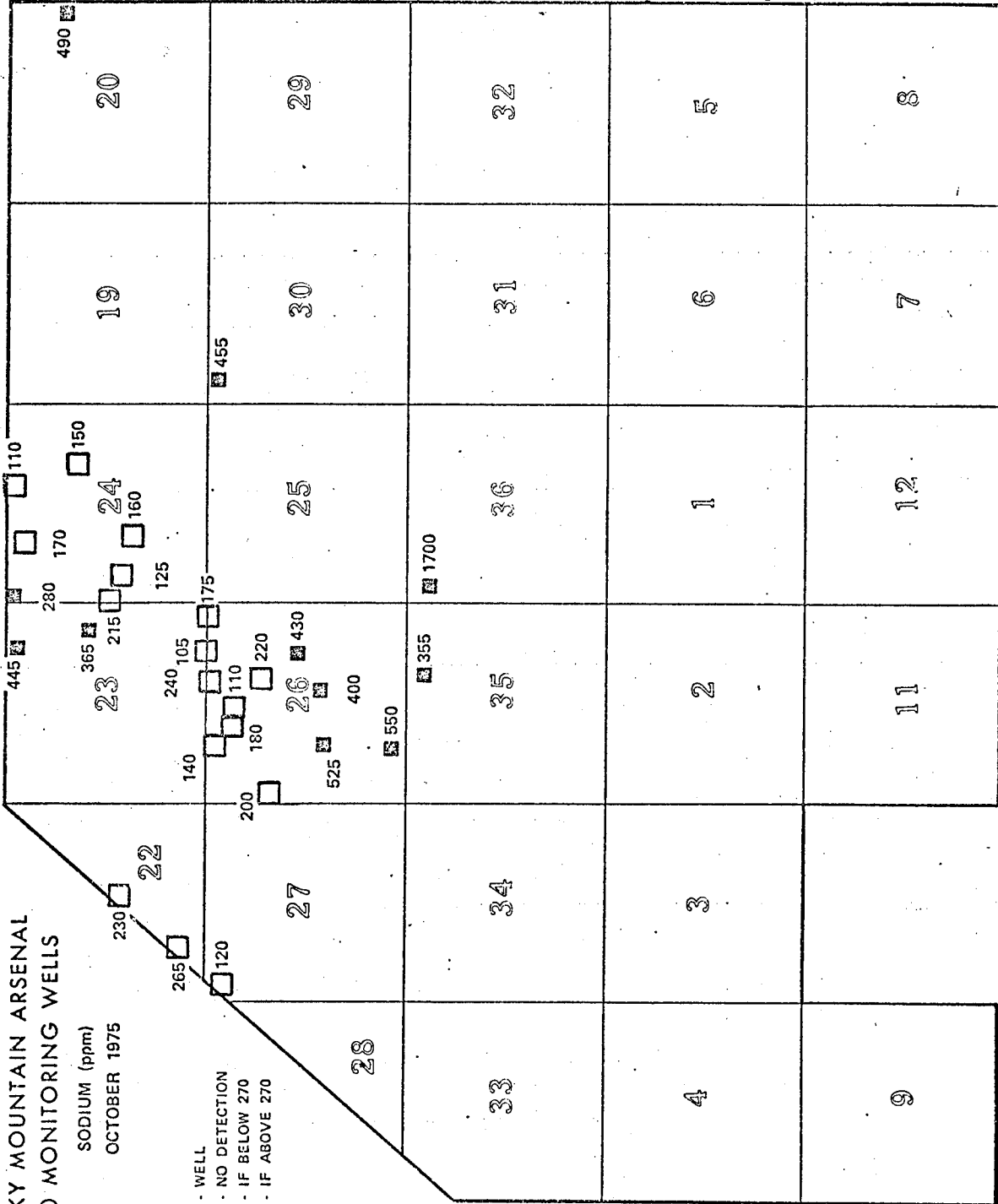
- - WELL
- - NO DETECTION
- - IF BELOW 270
- - IF ABOVE 270



ROCKY MOUNTAIN ARSENAL
360 MONITORING WELLS

SODIUM (ppm)
OCTOBER 1975

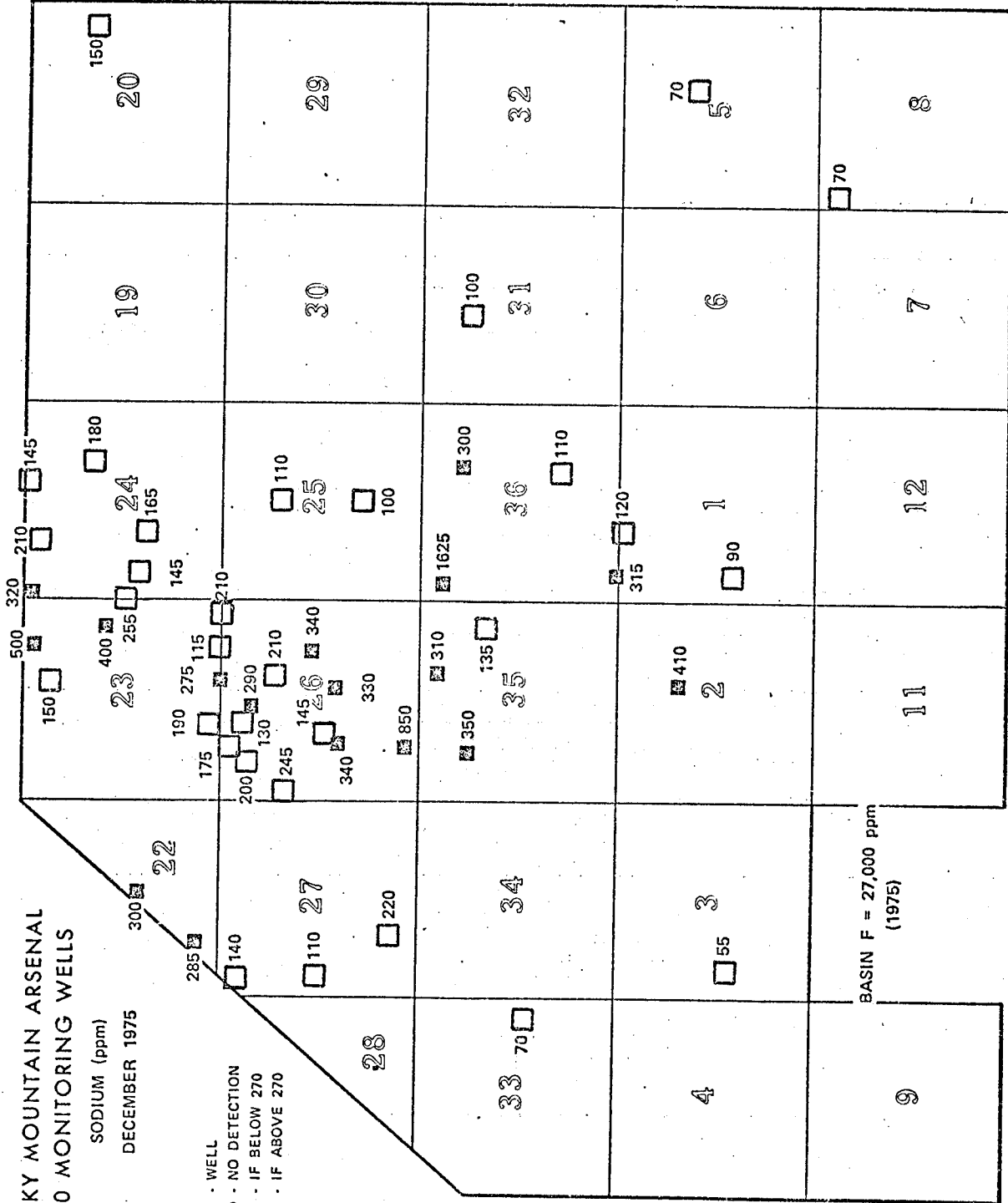
- - WELL
- - NO DETECTION
- - IF BELOW 270
- - IF ABOVE 270



ROCKY MOUNTAIN ARSENAL
360 MONITORING WELLS

SODIUM (ppm)
DECEMBER 1975

- WELLS
- NO DETECTION
- IF BELOW 270
- IF ABOVE 270



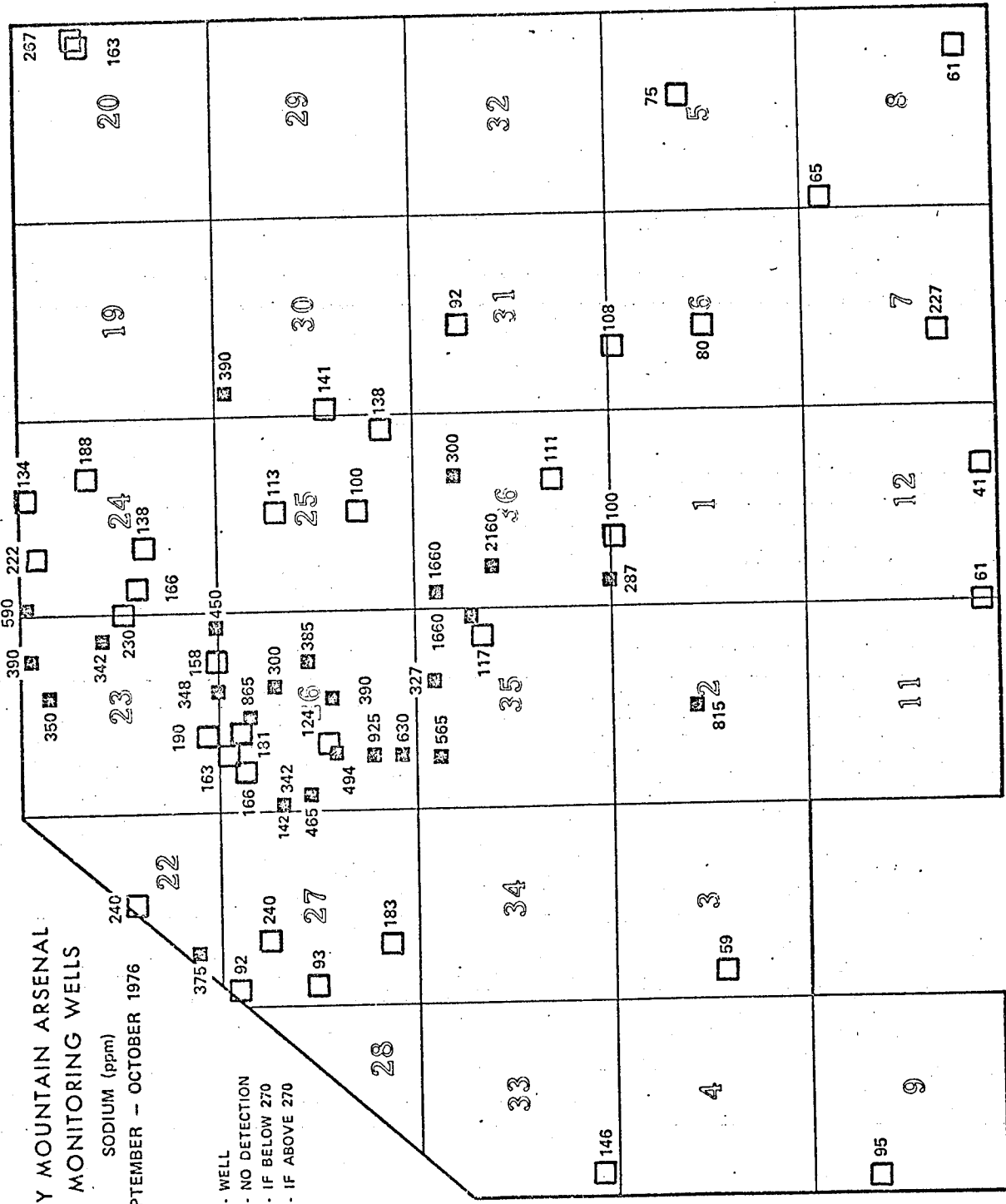
BASIN F = 27,000 ppm
(1975)

ROCKY MOUNTAIN ARSENAL
360 MONITORING WELLS

SODIUM (ppm)

SEPTEMBER - OCTOBER 1976

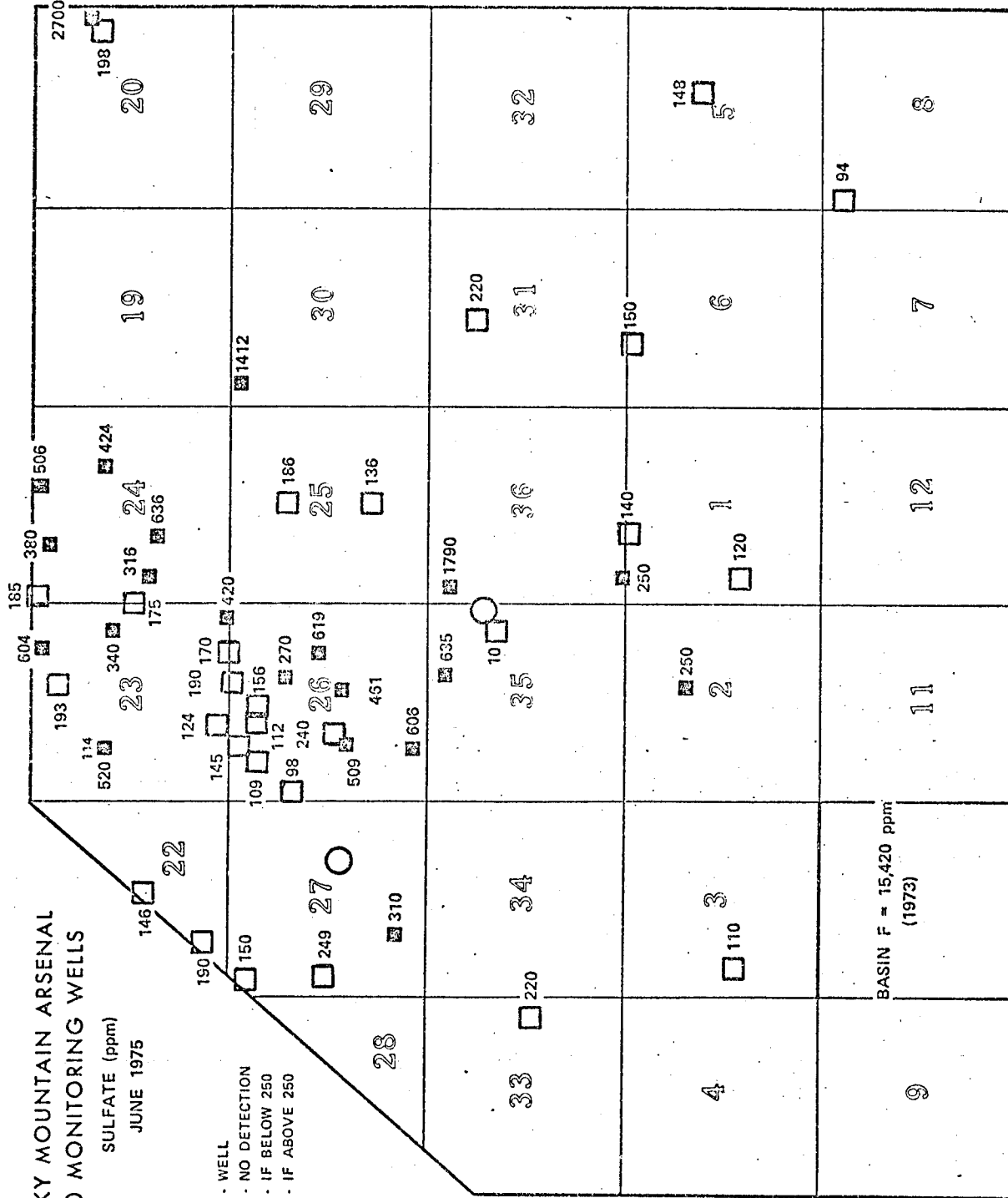
- - WELL
- - NO DETECTION
- - IF BELOW 270
- - IF ABOVE 270



ROCKY MOUNTAIN ARSENAL
360 MONITORING WELLS

SULFATE (ppm)
JUNE 1975

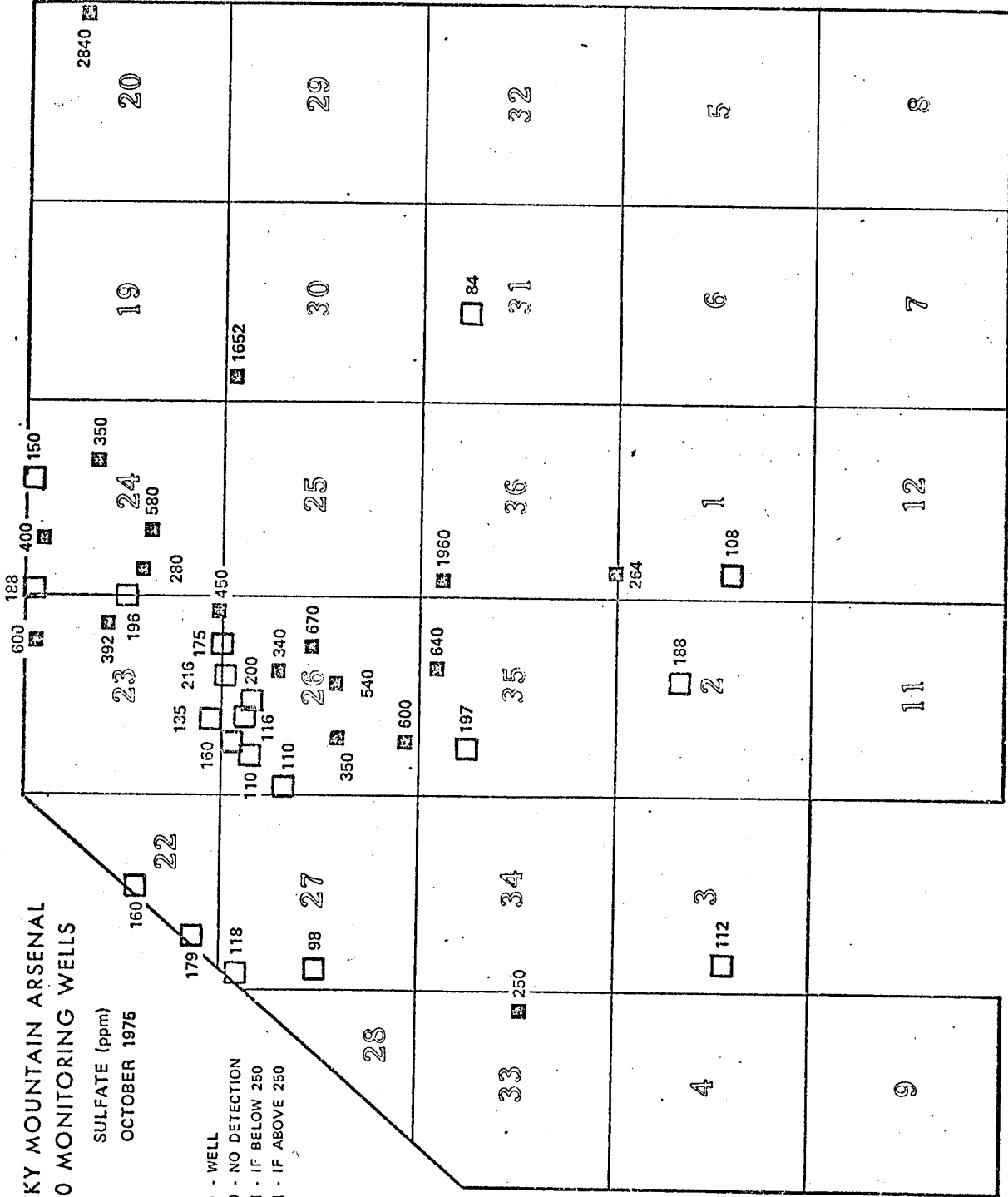
- - WELL
- - NO DETECTION
- - IF BELOW 250
- - IF ABOVE 250



ROCKY MOUNTAIN ARSENAL
360 MONITORING WELLS

SULFATE (ppm)
OCTOBER 1975

- - WELL
- - NO DETECTION
- - IF BELOW 250
- - IF ABOVE 250

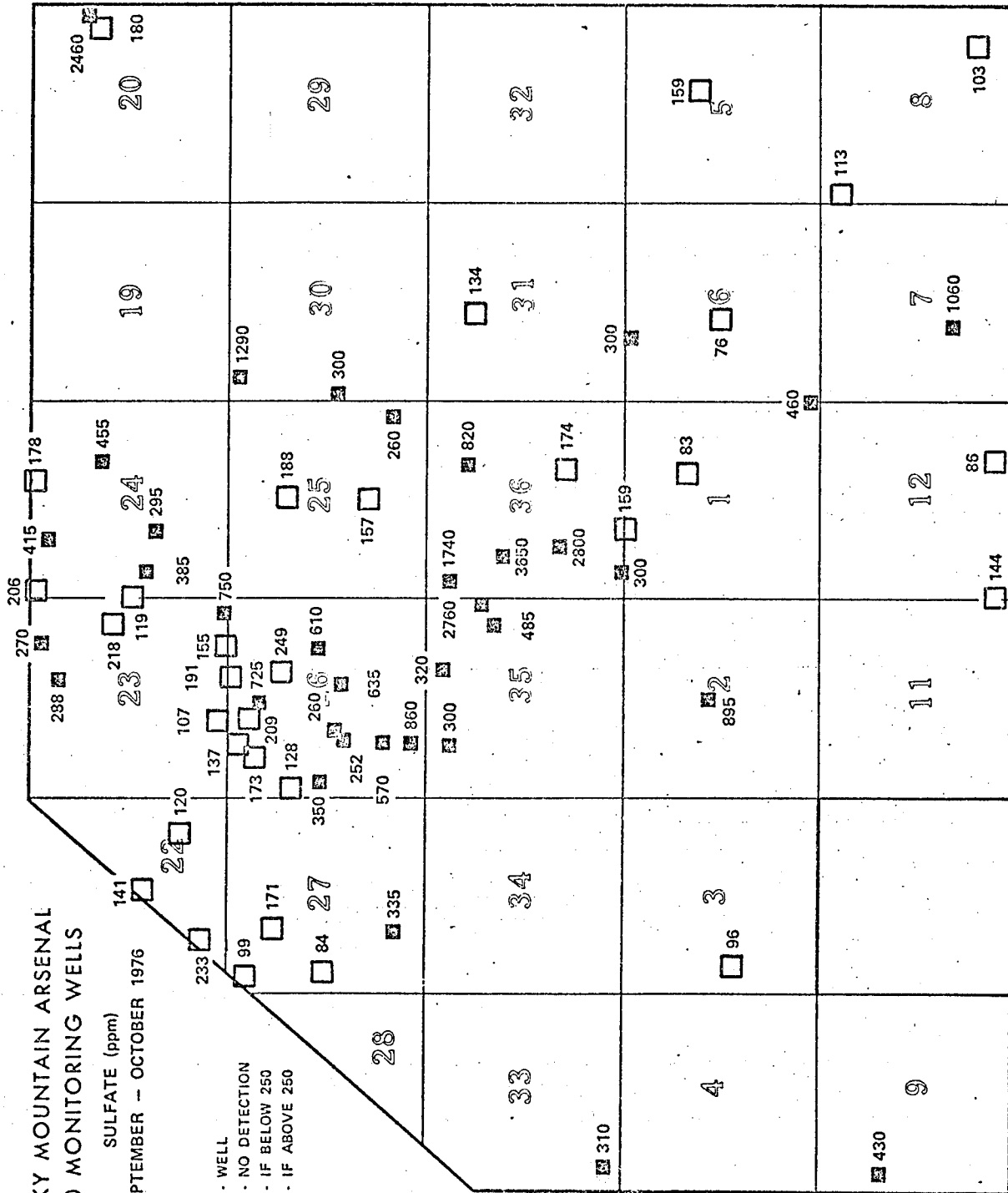


ROCKY MOUNTAIN ARSENAL
360 MONITORING WELLS

SULFATE (ppm)

SEPTEMBER - OCTOBER 1976

- - WELL
- - NO DETECTION
- - IF BELOW 250
- - IF ABOVE 250



ROCKY MOUNTAIN ARSENAL
360 MONITORING WELLS

SULFATE (ppm)
FEBRUARY 1976

- - WELL
- - NO DETECTION
- - IF BELOW 250
- - IF ABOVE 250

