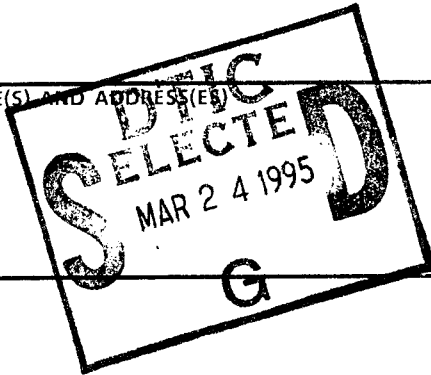


# REPORT DOCUMENTATION PAGE

Form Approved  
OMB No. 0704-0188

Public reporting burden for this collection of information is estimated to average 1 hour per response, including the time for reviewing instructions, searching existing data sources, gathering and maintaining the data needed, and completing and reviewing the collection of information. Send comments regarding this burden estimate or any other aspect of this collection of information, including suggestions for reducing this burden, to Washington Headquarters Services, Directorate for Information Operations and Reports, 1215 Jefferson Davis Highway, Suite 1204, Arlington, VA 22202-4302, and to the Office of Management and Budget, Paperwork Reduction Project (0704-0188), Washington, DC 20503.

1. AGENCY USE ONLY (Leave blank)		2. REPORT DATE 08/00/87	3. REPORT TYPE AND DATES COVERED	
4. TITLE AND SUBTITLE RMA WATER LEVEL DATA SUMMARY STATISTICS AND HYDROGRAPHS			5. FUNDING NUMBERS	
6. AUTHOR(S)				
7. PERFORMING ORGANIZATION NAME(S) AND ADDRESS(ES)  ENVIRONMENTAL SCIENCE AND ENGINEERING ENGLEWOOD, CO			8. PERFORMING ORGANIZATION REPORT NUMBER  88015R01	
9. SPONSORING / MONITORING AGENCY NAME(S) AND ADDRESS(ES)  ROCKY MOUNTAIN ARSENAL (CO.). PMRMA COMMERCE CITY, CO			10. SPONSORING / MONITORING AGENCY REPORT NUMBER	
11. SUPPLEMENTARY NOTES				
12a. DISTRIBUTION / AVAILABILITY STATEMENT  APPROVED FOR PUBLIC RELEASE; DISTRIBUTION IS UNLIMITED			12b. DISTRIBUTION CODE	
<p>13. ABSTRACT (Maximum 200 words)</p> <p>THIS REPORT SUMMARIZES DEPTH TO GROUND WATER MEASUREMENTS TAKEN FROM OBSERVATION WELLS ON-POST AND OFF-POST FROM 1981 THROUGH 1987. IT INCLUDES MEASUREMENTS TAKEN BY THE ARMY, SHELL CHEMICAL CO., ESE, AND WES.</p> <p>EACH WELL REPORT CONTAINS FOUR PARTS:</p> <ol style="list-style-type: none"> <li>1. WELL CONSTRUCTION INFORMATION</li> <li>2. SUMMARY WATER LEVEL STATISTICS</li> <li>3. DEPTH MEASURED TO WATER AND WATER LEVEL ELEVATIONS BY QUARTER</li> <li>4. WATER LEVEL ELEVATION PLOTS (HYDROGRAPHS).</li> </ol>				
14. SUBJECT TERMS  GROUNDWATER, OBSERVATION WELLS			15. NUMBER OF PAGES	
			16. PRICE CODE	
17. SECURITY CLASSIFICATION OF REPORT  UNCLASSIFIED	18. SECURITY CLASSIFICATION OF THIS PAGE	19. SECURITY CLASSIFICATION OF ABSTRACT	20. LIMITATION OF ABSTRACT	



88015R01  
2nd Copy  
Vol IV

Rocky Mountain Arsenal  
Information Center  
Commerce City, Colorado

FILE COPY

RMA WATER LEVEL DATA, SUMMARY STATISTICS, AND HYDROGRAPHS

VOLUME IV

WELLS 30001 THROUGH 37388

AUGUST 1987

ENVIRONMENTAL SCIENCE AND ENGINEERING, INC.  
ENGLEWOOD, COLORADO

Accession For	
NTIS CRA&I	<input checked="" type="checkbox"/>
DTIC TAB	<input type="checkbox"/>
Unannounced	<input type="checkbox"/>
Justification .....	
By .....	
Distribution /	
Availability Codes	
Dist	Avail and/or Special
A-1	

19950323 012

## RMA WATER LEVEL DATA, SUMMARY STATISTICS, AND HYDROGRAPHS

This report summarizes depth to groundwater measurements taken from observation wells at the Rocky Mountain Arsenal (RMA) from 1981 through 1987. It includes measurements taken by the Army, Shell Chemical Company (SC), and Environmental Science and Engineering (ESE) and, measurements taken by West and later entered into the USATHAMA system by D.P Associates (JP). Each well report includes four parts: 1) well construction information, 2) summary water level statistics, 3) depth measured to water and water level elevations by quarter, and 4) water level elevation plots (hydrographs).

### WELL INFORMATION

**WELL NUMBER** The well number is made up of the section number (01 - 36) and the number of the well in the section (001 - 025, etc.). The 37 prefix identifies wells installed outside the boundaries of RMA. There is no section 37.

**AQUIFER** Aquifer code for the well.

- o ALL Screened completely in the alluvium.
- o DEN Screened completely in the Denver Formation.
- o A/D Screened in both the alluvium and the Denver Formation.

A blank code indicates that the aquifer is unknown.  
The Denver Formation sand designations are presented in Appendix A.

**GROUND ELV. (MSL)** The mean sea level elevation (MSL) in feet of the ground surface where the well is located.

**SCREENED INTERVAL** Depth of the top and bottom of the screened interval below ground surface (feet).

## WATER LEVEL SUMMARY STATISTICS

N                    Number of measurements used in the statistical summary. If two or more measurements were made in a quarter the measurements were averaged.

MIN                 Minimum depth to water (feet).

MAX                 Maximum depth to water (feet).

MEAN                Arithmetic mean of water depth (feet).

STAND. DEV.        Standard deviation of water depth measurement (feet).

## WATER MEASUREMENT SUMMARY

MEASUREMENT DATE    Date of water level measurement.

QTR                    Calendar quarter of measurement.

○ WI                  Winter. Includes January through March.

○ SP                  Spring. Includes April through June.

○ SU                  Summer. Includes July through September.

○ FA                  Fall. Includes October through December.

DEPTH TO WATER      Depth to water in feet from ground surface.

ELEVATION             MSL elevation of water measurement.

DRY                    Well either measured dry or water level below the bottom of screen. Historical measurements (pre Fall 1985) which calculate dry were not marked.

QD/UD                 Questionable data - unacceptable data.

WATER LEVEL DATA AND SUMMARY STATISTICS  
 REPORT DATE: JULY 1987

WELL NUMBER      30001

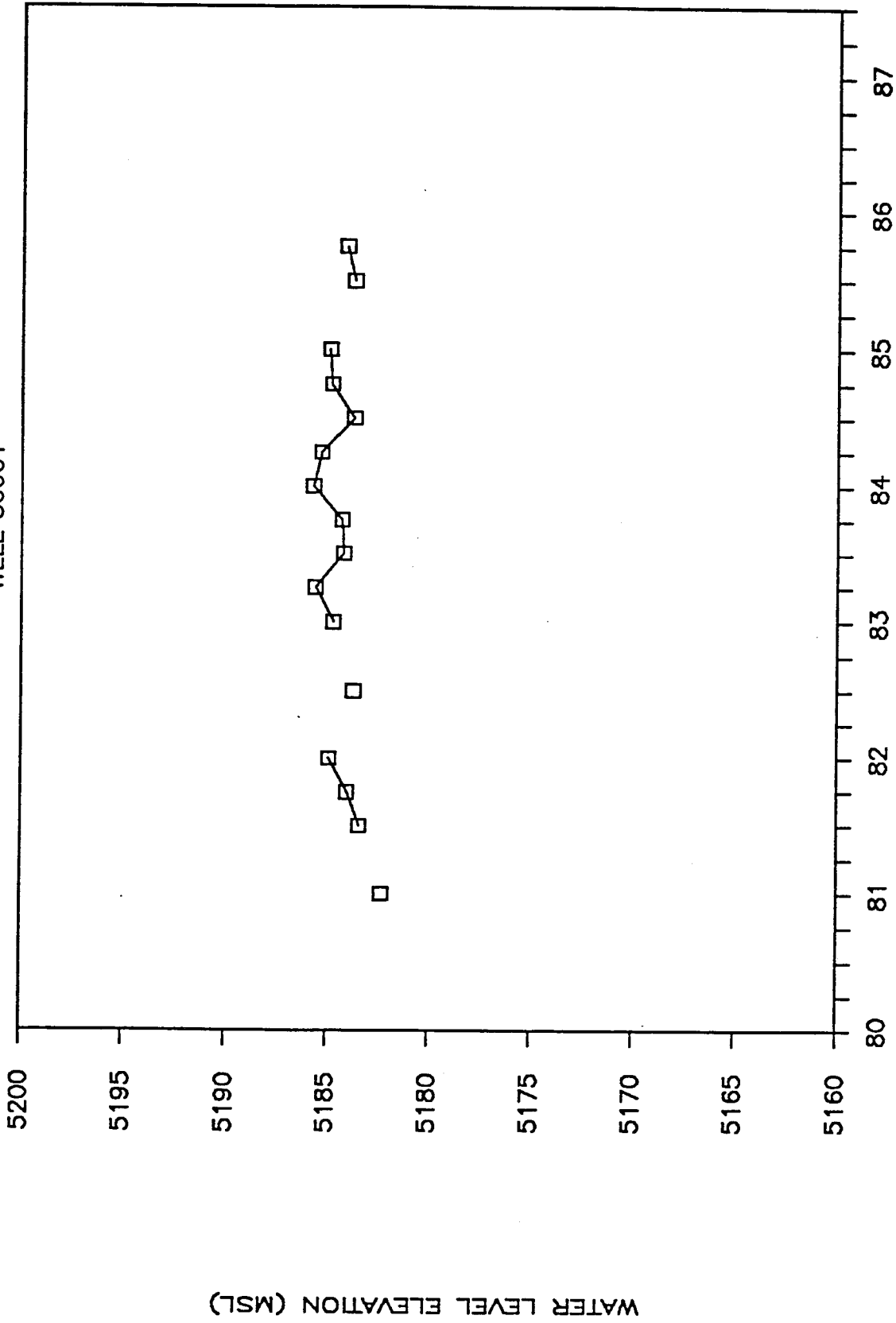
AQUIFER	GROUND ELV. (MSL)	TOP OF SCREEN	BOTTOM OF SCREEN
ALL	5189.6	11.5	40.6

N	MIN	MAX	MEAN	STAND. DEV.
23	3.9	7.3	5.2	0.8

MEASUREMENT DATE	QTR	DEPTH TO WATER (FT)	ELEVATION (MSL)
810313	WI81	7.3	5182.3
810723	SU81	6.0	5183.6
810826	SU81	6.5	5183.1
811021	FA81	5.6	5184.0
820115	WI82	4.7	5184.9
820127	WI82	4.8	5184.8
820720	SU82	5.9	5183.7
820827	SU82	5.9	5183.7
830304	WI83	4.9	5184.7
830418	SP83	4.0	5185.6
830526	SP83	4.0	5185.6
830815	SU83	5.4	5184.2
831018	FA83	5.4	5184.2
831107	FA83	5.3	5184.3
840207	WI84	3.9	5185.7
840418	SP84	4.4	5185.2
840514	SP84	4.3	5185.3
840724	SU84	6.2	5183.4
840823	SU84	5.7	5183.9
841115	FA84	4.8	5184.8
850328	WI85	4.7	5184.9
850709	SU85	5.9	5183.7
851009	FA85	5.5	5184.1

# HYDROGRAPH 1981 - 1987

WELL 30001



QUARTERLY WATER LEVEL MEASUREMENTS

WATER LEVEL ELEVATION (MSL)

WATER LEVEL DATA AND SUMMARY STATISTICS  
 REPORT DATE: JULY 1987

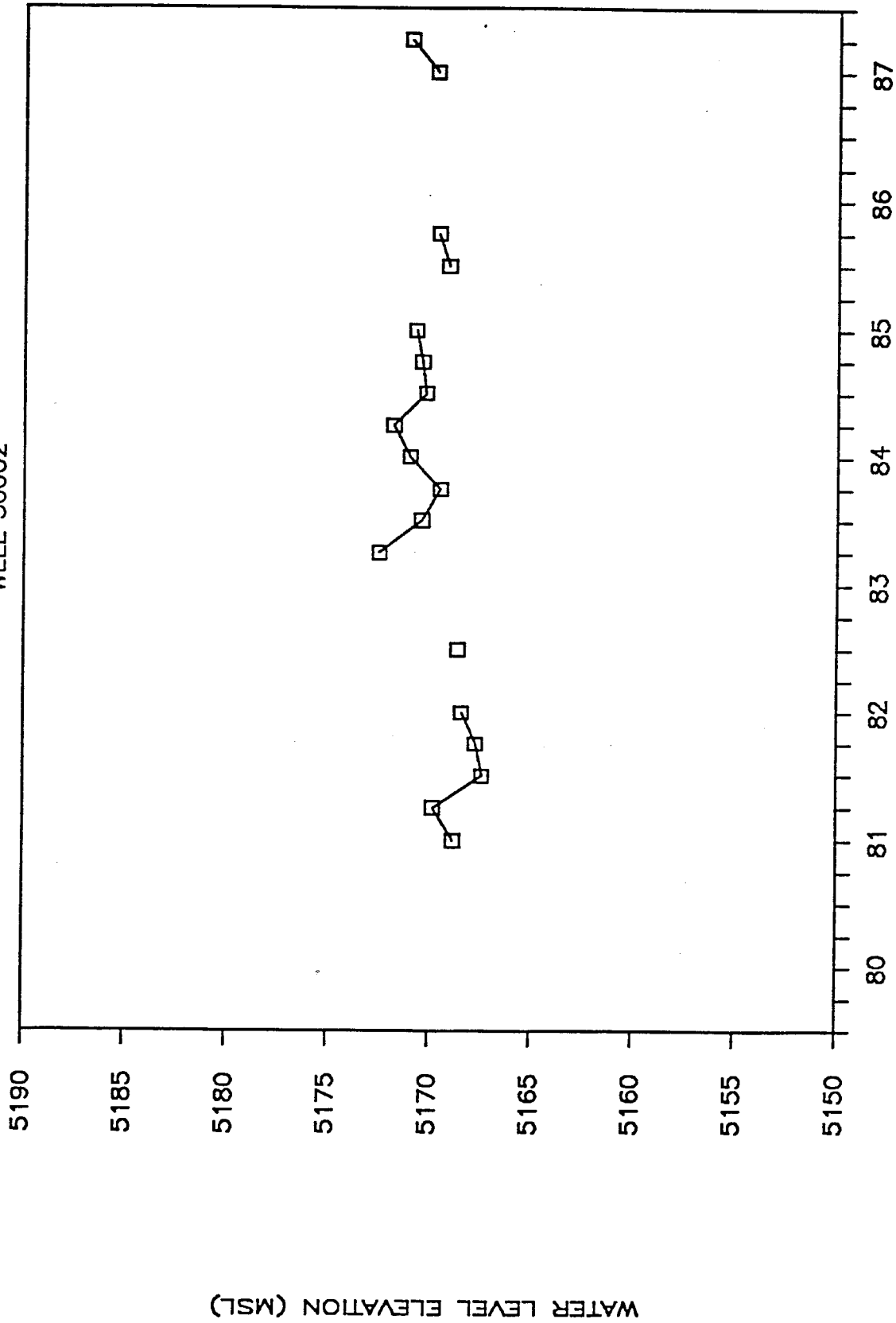
WELL NUMBER      30002

AQUIFER	GROUND ELV. (MSL)	TOP OF SCREEN	BOTTOM OF SCREEN	
A/D	5179.4	10.0	43.0	
N	MIN	MAX	MEAN	STAND. DEV.
21	6.9	12.2	9.8	1.4

MEASUREMENT DATE	QTR	DEPTH TO WATER (FT)	ELEVATION (MSL)
810313	WI81	10.6	5168.8
810609	SP81	9.6	5169.8
810826	SU81	11.8	5167.6
810914	SU81	12.2	5167.2
811208	FA81	11.7	5167.7
820115	WI82	11.3	5168.1
820308	WI82	10.8	5168.6
820802	SU82	10.8	5168.6
820827	SU82	10.9	5168.5
830526	SP83	6.9	5172.5
830815	SU83	9.0	5170.4
831107	FA83	9.9	5169.5
840207	WI84	8.4	5171.0
840514	SP84	7.6	5171.8
840823	SU84	9.2	5170.2
841115	FA84	9.0	5170.4
850328	WI85	8.7	5170.7
850709	SU85	10.3	5169.1
850709	SU85	QD/UD	QD/UD
851001	FA85	QD/UD	QD/UD
851009	FA85	9.8	5169.6
870306	WI87	9.7	5169.7
870525	SP87	8.4	5171.0

# HYDROGRAPH 1981 - 1987

WELL 30002



WATER LEVEL DATA AND SUMMARY STATISTICS  
 REPORT DATE: JULY 1987

WELL NUMBER      30003

AQUIFER	GROUND ELV. (MSL)	TOP OF SCREEN	BOTTOM OF SCREEN	
A/D	5224.8	7.5	17.5	
N	MIN	MAX	MEAN	STAND. DEV.
6	17.5	17.5	17.5	0.0

MEASUREMENT DATE	QTR	DEPTH TO WATER (FT)	ELEVATION (MSL)
851021	FA85	DRY	DRY
860319	WI86	DRY	DRY
860531	SP86	DRY	DRY
860806	SU86	DRY	DRY
870306	WI87	DRY	DRY
870525	SP87	DRY	DRY

WATER LEVEL DATA AND SUMMARY STATISTICS  
 REPORT DATE: JULY 1987

WELL NUMBER      30004


AQUIFER	GROUND ELV. (MSL)	TOP OF SCREEN	BOTTOM OF SCREEN	
DEN	5224.8	35.0	40.0	
N	MIN	MAX	MEAN	STAND. DEV.
23	27.8	29.6	28.7	0.5

MEASUREMENT DATE	QTR	DEPTH TO WATER (FT)	ELEVATION (MSL)
810821	SU81	29.3	5195.5
820115	WI82	28.2	5196.6
820324	WI82	28.0	5196.8
820603	SP82	28.1	5196.7
820827	SU82	28.6	5196.2
830304	WI83	27.8	5197.0
830526	SP83	28.4	5196.4
830815	SU83	28.7	5196.1
831107	FA83	28.7	5196.1
840207	WI84	28.2	5196.6
840514	SP84	28.7	5196.1
840823	SU84	28.7	5196.1
841115	FA84	28.8	5196.0
850328	WI85	28.2	5196.6
850709	SU85	28.9	5195.9
851009	FA85	28.7	5196.1
851021	FA85	29.0	5195.8
860319	WI86	29.6	5195.2
860531	SP86	29.4	5195.4
860806	SU86	29.5	5195.3
861119	FA86	29.3	5195.5
870306	WI87	29.4	5195.4
870525	SP87	29.4	5195.4

NO HYDROGRAPH CONSTRUCTED FOR THIS WELL.

# HYDROGRAPH 1981 - 1987

WELL 30004



QUARTERLY WATER LEVEL MEASUREMENTS

WATER LEVEL ELEVATION (MSL)

WATER LEVEL DATA AND SUMMARY STATISTICS  
 REPORT DATE: JULY 1987


WELL NUMBER      30005

AQUIFER	GROUND ELV. (MSL)	TOP OF SCREEN	BOTTOM OF SCREEN	
DEN	5224.8	60.0	75.0	
N	MIN	MAX	MEAN	STAND. DEV.
23	43.2	44.4	43.6	0.3

MEASUREMENT DATE	QTR	DEPTH TO WATER (FT)	ELEVATION (MSL)
810821	SU81	44.0	5180.8
820115	WI82	43.8	5181.0
820324	WI82	43.7	5181.1
820603	SP82	43.7	5181.1
820827	SU82	43.7	5181.1
830304	WI83	43.2	5181.6
830526	SP83	43.3	5181.5
830815	SU83	43.2	5181.6
831107	FA83	43.6	5181.2
840207	WI84	43.2	5181.6
840514	SP84	43.2	5181.6
840823	SU84	43.2	5181.6
841115	FA84	43.8	5181.0
850328	WI85	43.2	5181.6
850709	SU85	43.7	5181.1
851009	FA85	43.6	5181.2
851021	FA85	43.8	5181.0
860319	WI86	44.0	5180.8
860531	SP86	43.8	5181.0
860806	SU86	44.0	5180.8
861119	FA86	44.4	5180.4
870306	WI87	44.4	5180.4
870525	SP87	44.2	5180.6

# HYDROGRAPH 1981 - 1987

WELL 30005



QUARTERLY WATER LEVEL MEASUREMENTS

WATER LEVEL ELEVATION (MSL)

WATER LEVEL DATA AND SUMMARY STATISTICS  
 REPORT DATE: JULY 1987


WELL NUMBER      30006

AQUIFER	GROUND ELV. (MSL)	TOP OF SCREEN	BOTTOM OF SCREEN	
DEN	5199.7	20.0	25.0	
N	MIN	MAX	MEAN	STAND. DEV.
24	14.7	16.1	15.4	0.3

MEASUREMENT DATE	QTR	DEPTH TO WATER (FT)	ELEVATION (MSL)
810820	SU81	15.7	5184.0
810821	SU81	15.7	5184.0
820115	WI82	15.8	5183.9
820325	WI82	15.8	5183.9
820603	SP82	15.6	5184.1
820827	SU82	15.7	5184.0
830304	WI83	15.2	5184.5
830526	SP83	15.6	5184.1
830815	SU83	15.6	5184.1
831107	FA83	15.5	5184.2
840207	WI84	14.7	5185.0
840514	SP84	15.7	5184.0
840823	SU84	16.0	5183.7
841115	FA84	15.3	5184.4
850328	WI85	15.1	5184.6
850709	SU85	15.5	5184.2
851009	FA85	15.2	5184.5
851021	FA85	15.0	5184.7
860319	WI86	16.1	5183.6
860531	SP86	15.4	5184.3
860806	SU86	15.5	5184.2
861119	FA86	14.9	5184.8
870306	WI87	15.5	5184.2
870525	SP87	15.5	5184.2

# HYDROGRAPH 1981 - 1987

WELL 30006



WATER LEVEL ELEVATION (MSL)

QUARTERLY WATER LEVEL MEASUREMENTS

WATER LEVEL DATA AND SUMMARY STATISTICS  
REPORT DATE: JULY 1987

WELL NUMBER      30007

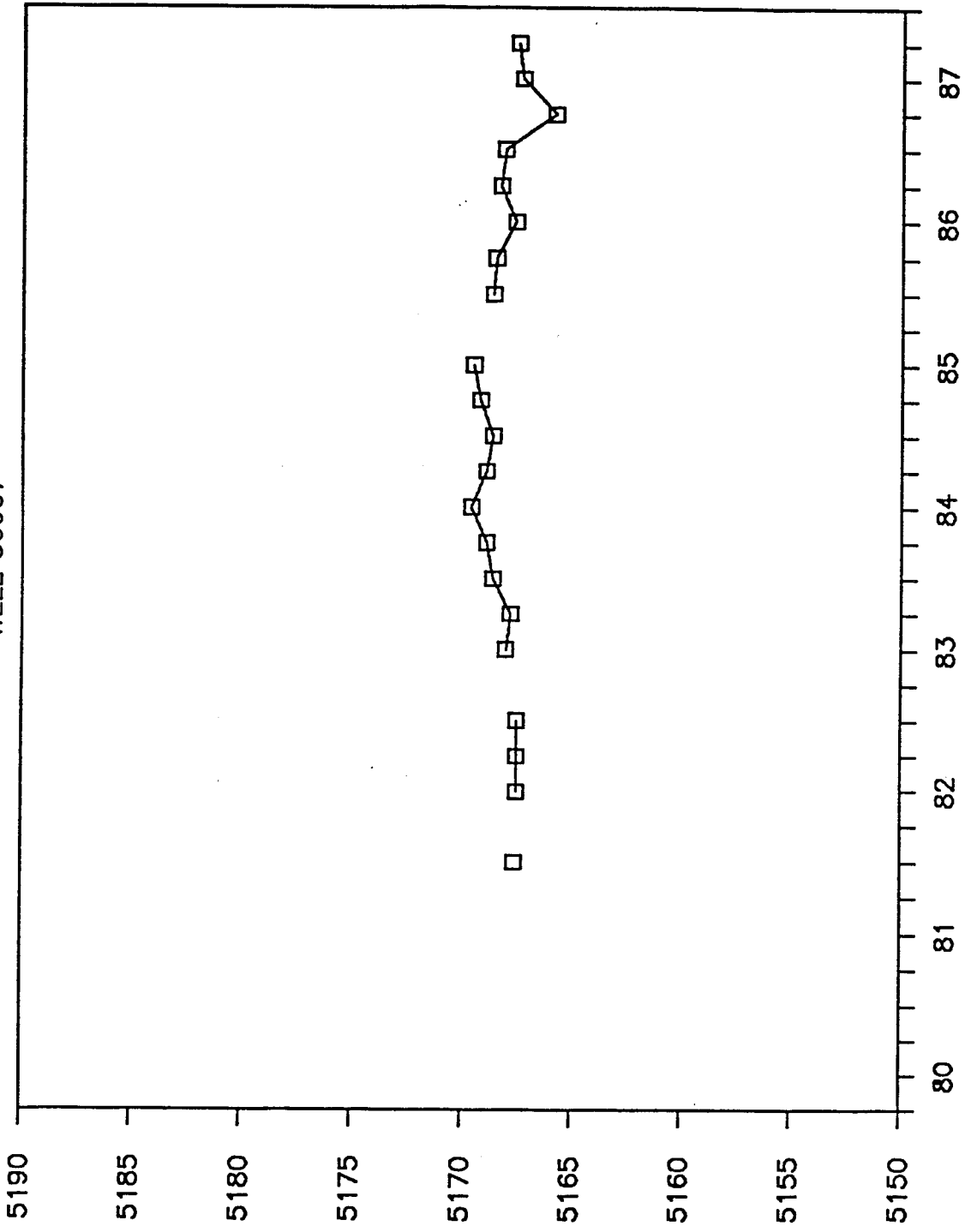
AQUIFER	GROUND ELV. (MSL)	TOP OF SCREEN	BOTTOM OF SCREEN
DEN	5199.7	59.0	69.0

N	MIN	MAX	MEAN	STAND. DEV.
24	30.1	33.9	31.6	0.8

MEASUREMENT DATE	QTR	DEPTH TO WATER (FT)	ELEVATION (MSL)
810820	SU81	32.1	5167.6
810821	SU81	32.1	5167.6
820115	WI82	32.0	5167.7
820325	WI82	32.5	5167.2
820603	SP82	32.2	5167.5
820827	SU82	32.2	5167.5
830304	WI83	31.7	5168.0
830526	SP83	31.9	5167.8
830815	SU83	31.1	5168.6
831107	FA83	30.8	5168.9
840207	WI84	30.1	5169.6
840514	SP84	30.8	5168.9
840823	SU84	31.1	5168.6
841115	FA84	30.5	5169.2
850328	WI85	30.2	5169.5
850709	SU85	31.1	5168.6
851009	FA85	31.1	5168.6
851021	FA85	31.3	5168.4
860319	WI86	32.1	5167.6
860531	SP86	31.4	5168.3
860806	SU86	31.6	5168.1
861119	FA86	33.9	5165.8
870306	WI87	32.4	5167.3
870525	SP87	32.2	5167.5

# HYDROGRAPH 1981 - 1987

WELL 30007



QUARTERLY WATER LEVEL MEASUREMENTS

WATER LEVEL ELEVATION (MSL)

WATER LEVEL DATA AND SUMMARY STATISTICS  
 REPORT DATE: JULY 1987

WELL NUMBER      30008

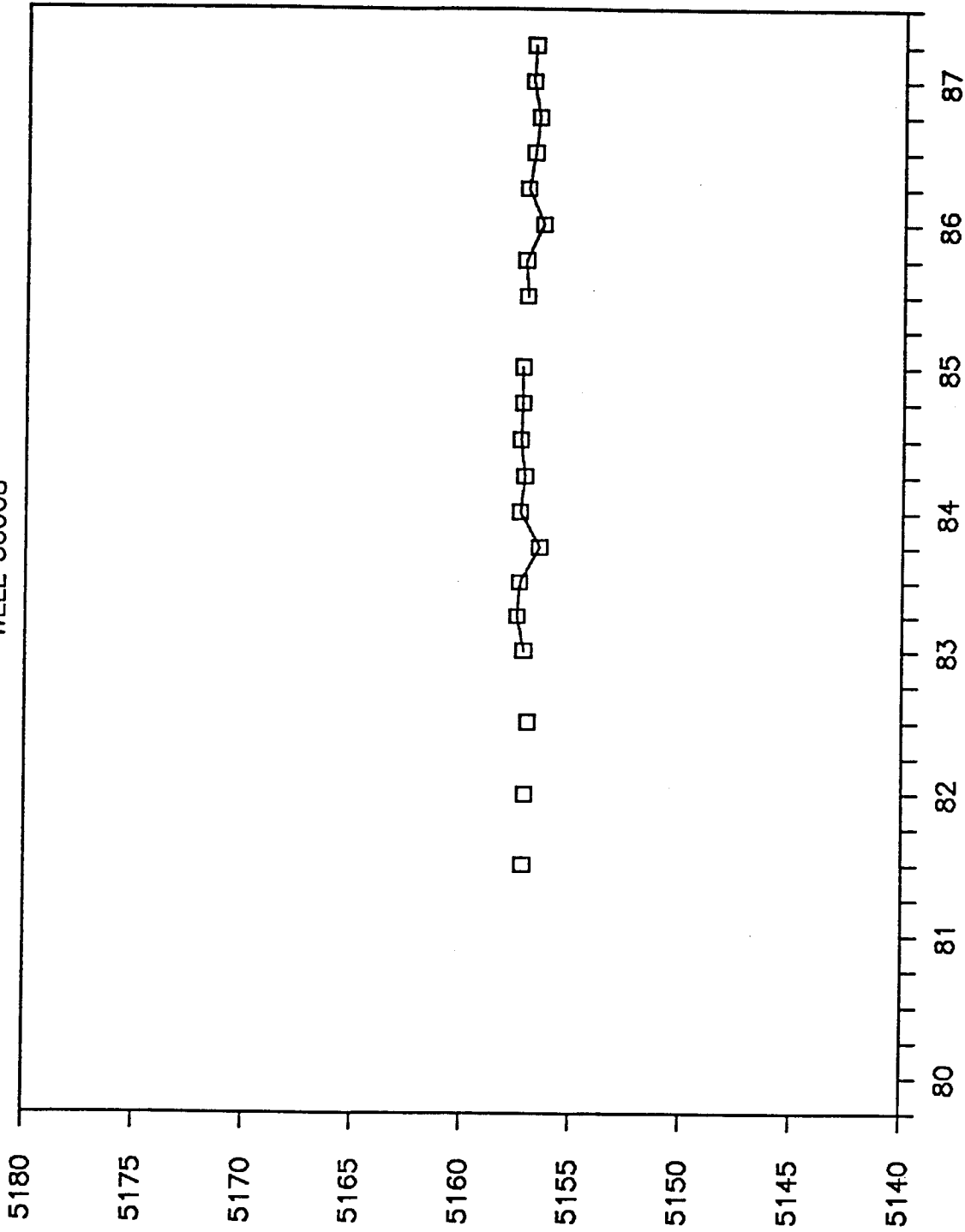
AQUIFER	GROUND ELV. (MSL)	TOP OF SCREEN	BOTTOM OF SCREEN
DEN	5199.7	130.0	145.0

N	MIN	MAX	MEAN	STAND. DEV.
23	42.2	43.3	42.6	0.2

MEASUREMENT DATE	QTR	DEPTH TO WATER (FT)	ELEVATION (MSL)
810820	SU81	42.5	5157.2
810821	SU81	42.6	5157.1
820115	WI82	42.6	5157.1
820325	WI82	42.7	5157.0
820827	SU82	42.7	5157.0
830304	WI83	42.5	5157.2
830526	SP83	42.2	5157.5
830815	SU83	42.3	5157.4
831107	FA83	43.2	5156.5
840207	WI84	42.3	5157.4
840514	SP84	42.5	5157.2
840823	SU84	42.3	5157.4
841115	FA84	42.4	5157.3
850328	WI85	42.4	5157.3
850709	SU85	42.6	5157.1
851009	FA85	42.4	5157.3
851021	FA85	42.7	5157.0
860319	WI86	43.3	5156.4
860531	SP86	42.6	5157.1
860806	SU86	42.9	5156.8
861119	FA86	43.1	5156.6
870306	WI87	42.8	5156.9
870525	SP87	42.9	5156.8

# HYDROGRAPH 1981 - 1987

WELL 30008



QUARTERLY WATER LEVEL MEASUREMENTS

WATER LEVEL ELEVATION (MSL)

WATER LEVEL DATA AND SUMMARY STATISTICS  
REPORT DATE: JULY 1987

WELL NUMBER      30009

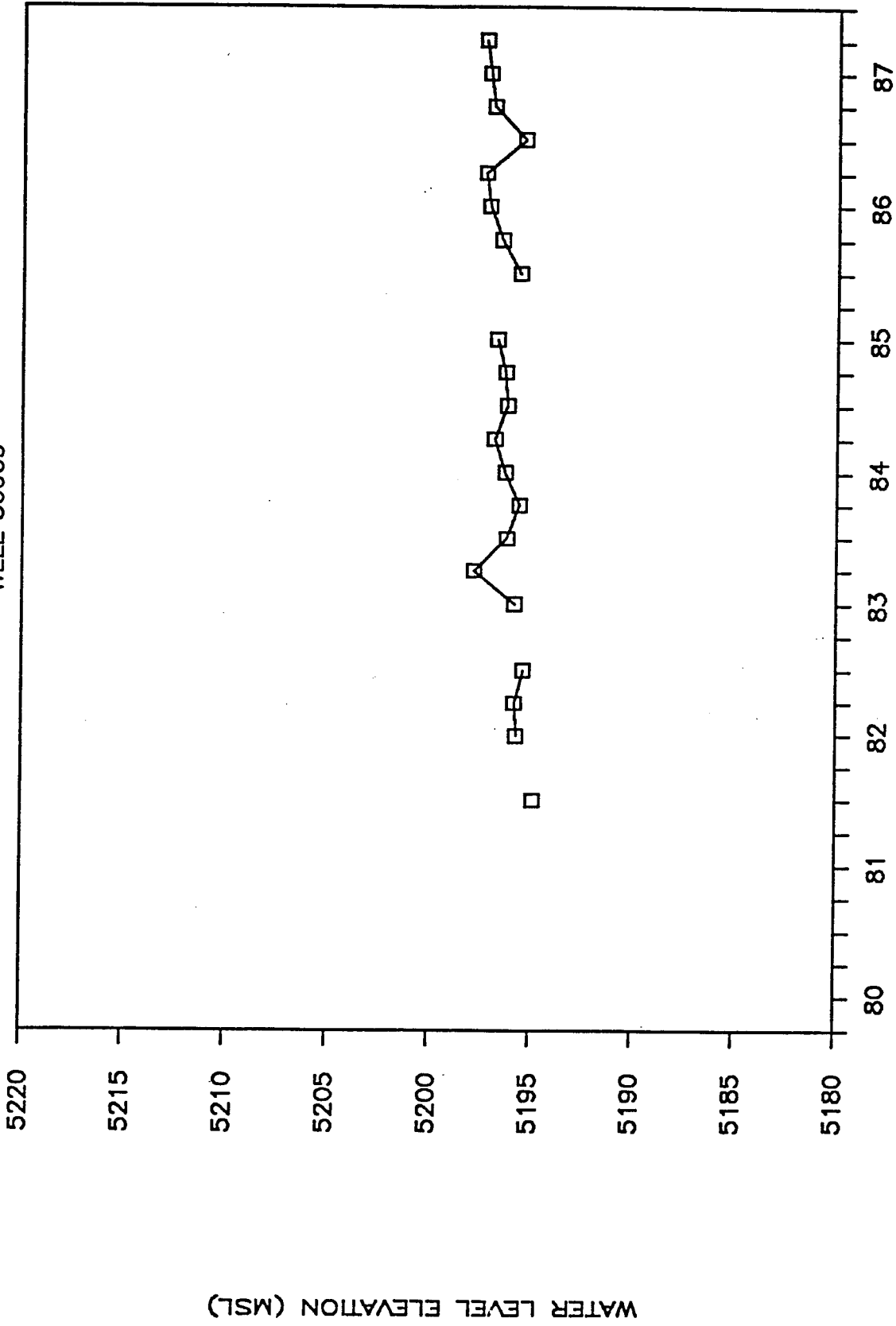
AQUIFER	GROUND ELV. (MSL)	TOP OF SCREEN	BOTTOM OF SCREEN
A/D	5205.6	9.0	24.0

N	MIN	MAX	MEAN	STAND. DEV.
28	7.8	10.7	9.3	0.7

MEASUREMENT DATE	QTR	DEPTH TO WATER (FT)	ELEVATION (MSL)
810820	SU81	10.7	5194.9
820118	WI82	10.0	5195.6
820324	WI82	9.9	5195.7
820603	SP82	9.8	5195.8
820827	SU82	10.2	5195.4
830304	WI83	9.8	5195.8
830526	SP83	7.8	5197.8
830815	SU83	9.4	5196.2
831107	FA83	10.4	5195.2
831122	FA83	9.6	5196.0
840207	WI84	9.3	5196.3
840221	WI84	9.3	5196.3
840502	SP84	8.7	5196.9
840514	SP84	8.7	5196.9
840522	SP84	8.9	5196.7
840823	SU84	9.5	5196.1
840828	SU84	9.4	5196.2
841115	FA84	9.3	5196.3
850328	WI85	8.9	5196.7
850709	SU85	10.0	5195.6
851009	FA85	9.3	5196.3
851021	FA85	8.9	5196.7
860319	WI86	8.5	5197.1
860531	SP86	8.3	5197.3
860806	SU86	10.2	5195.4
861119	FA86	8.7	5196.9
870306	WI87	8.5	5197.1
870525	SP87	8.3	5197.3

# HYDROGRAPH 1981 - 1987

WELL 30009



WATER LEVEL DATA AND SUMMARY STATISTICS  
REPORT DATE: JULY 1987

WELL NUMBER      30010

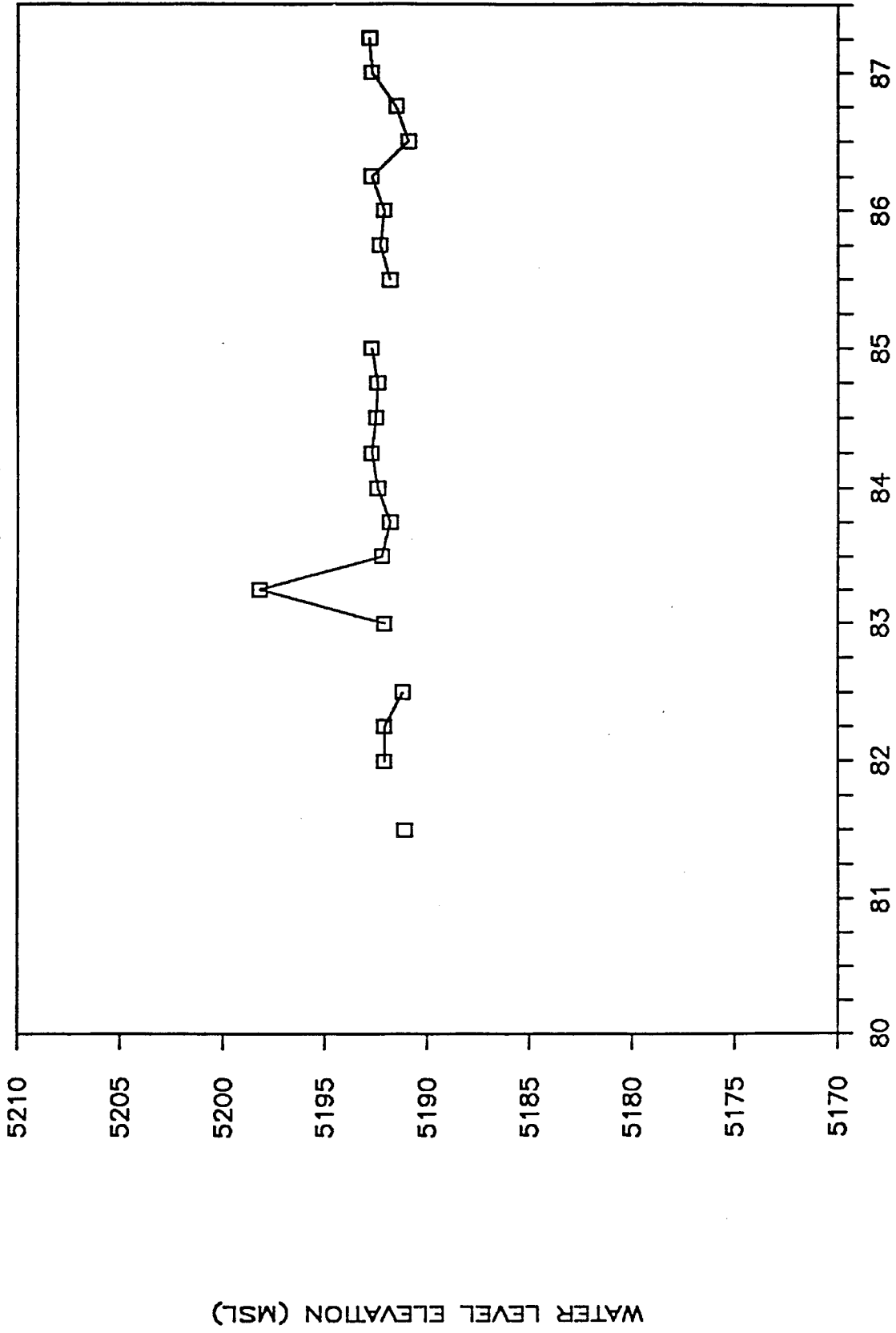
AQUIFER	GROUND ELV. (MSL)	TOP OF SCREEN	BOTTOM OF SCREEN
DEN	5205.6	55.0	85.0

N	MIN	MAX	MEAN	STAND. DEV.
23	7.4	14.7	13.2	1.3

MEASUREMENT DATE	QTR	DEPTH TO WATER (FT)	ELEVATION (MSL)
810820	SU81	14.5	5191.1
820118	WI82	13.5	5192.1
820324	WI82	13.6	5192.0
820603	SP82	13.5	5192.1
820827	SU82	14.4	5191.2
830304	WI83	13.5	5192.1
830526	SP83	7.4	5198.2
830815	SU83	13.4	5192.2
831107	FA83	13.8	5191.8
840207	WI84	13.2	5192.4
840514	SP84	12.9	5192.7
840823	SU84	13.1	5192.5
841115	FA84	13.2	5192.4
850328	WI85	12.9	5192.7
850709	SU85	13.8	5191.8
851009	FA85	13.5	5192.1
851021	FA85	13.1	5192.5
860319	WI86	13.5	5192.1
860531	SP86	12.9	5192.7
860806	SU86	14.7	5190.9
861119	FA86	14.1	5191.5
870306	WI87	12.9	5192.7
870525	SP87	12.8	5192.8

# HYDROGRAPH 1981 - 1987

WELL 30010



WATER LEVEL DATA AND SUMMARY STATISTICS  
REPORT DATE: JULY 1987

WELL NUMBER      30011

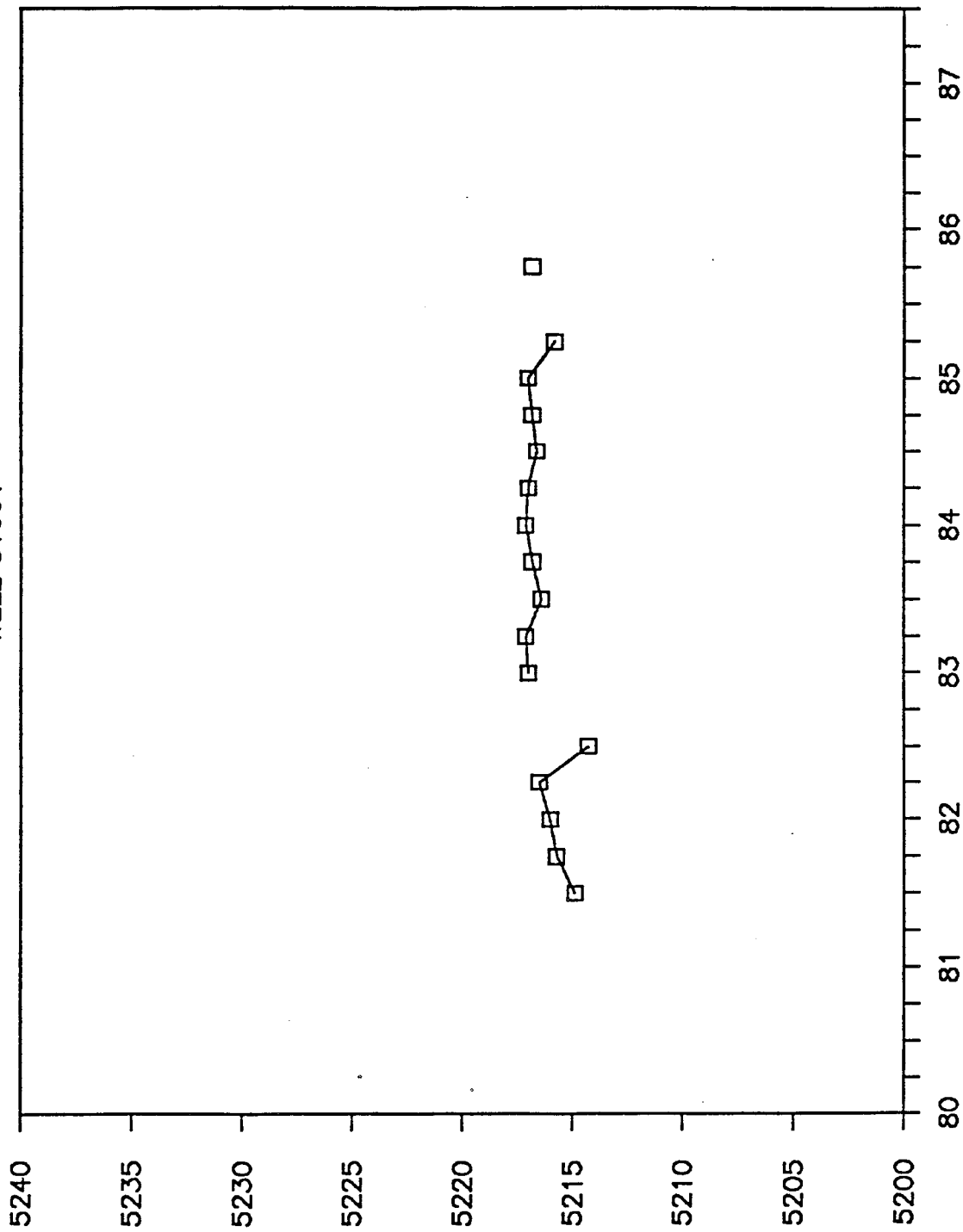
AQUIFER	GROUND ELV. (MSL)	TOP OF SCREEN	BOTTOM OF SCREEN
DEN	5205.6	123.0	133.0

N	MIN	MAX	MEAN	STAND. DEV.
22	17.2	19.3	17.8	0.4

MEASUREMENT DATE	QTR	DEPTH TO WATER (FT)	ELEVATION (MSL)
810820	SU81	19.3	5186.3
820118	WI82	18.1	5187.5
820324	WI82	18.2	5187.4
820603	SP82	18.1	5187.5
820827	SU82	18.1	5187.5
830304	WI83	17.9	5187.7
830526	SP83	17.2	5188.4
830815	SU83	17.9	5187.7
831107	FA83	18.3	5187.3
840207	WI84	17.7	5187.9
840514	SP84	17.5	5188.1
840823	SU84	17.6	5188.0
841115	FA84	17.6	5188.0
850328	WI85	17.4	5188.2
850709	SU85	17.8	5187.8
851009	FA85	17.6	5188.0
851021	FA85	17.7	5187.9
860319	WI86	17.6	5188.0
860531	SP86	30.4	5175.2
860806	SU86	17.8	5187.8
861119	FA86	18.2	5187.4
870306	WI87	17.8	5187.8
870525	SP87	18.2	5187.4

# HYDROGRAPH 1981 - 1987

WELL 31001



QUARTERLY WATER LEVEL MEASUREMENTS

WATER LEVEL ELEVATION (MSL)

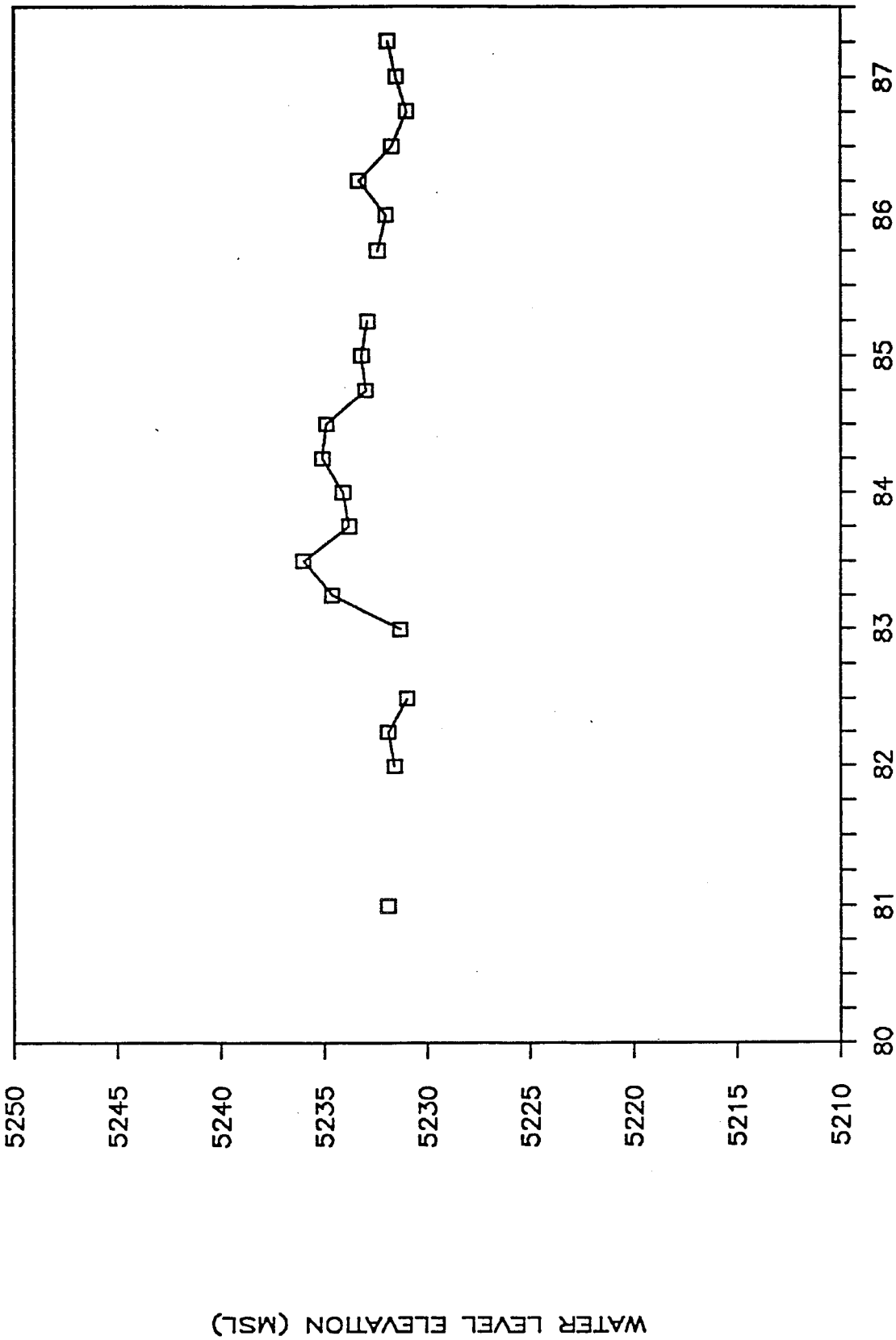
WATER LEVEL DATA AND SUMMARY STATISTICS  
 REPORT DATE: JULY 1987

WELL NUMBER      31001

AQUIFER	GROUND ELV. (MSL)	TOP OF SCREEN	BOTTOM OF SCREEN	
ALL	5220.2	17.1	19.2	
N	MIN	MAX	MEAN	STAND. DEV.
23	3.1	6.0	4.0	0.9

MEASUREMENT DATE	QTR	DEPTH TO WATER (FT)	ELEVATION (MSL)
810717	SU81	4.9	5215.3
810827	SU81	5.4	5214.8
810928	SU81	5.6	5214.6
811213	FA81	4.5	5215.7
820128	WI82	4.3	5215.9
820308	WI82	4.1	5216.1
820603	SP82	3.7	5216.5
820804	SU82	5.9	5214.3
820901	SU82	6.0	5214.2
830308	WI83	3.2	5217.0
830516	SP83	3.1	5217.1
830912	SU83	3.8	5216.4
831107	FA83	3.4	5216.8
840206	WI84	3.1	5217.1
840312	WI84	3.1	5217.1
840507	SP84	3.1	5217.1
840614	SP84	3.4	5216.8
840820	SU84	3.5	5216.7
840917	SU84	3.7	5216.5
841114	FA84	3.4	5216.8
850325	WI85	3.2	5217.0
850624	SP85	4.4	5215.8
851007	FA85	3.4	5216.8

HYDROGRAPH 1981 - 1987  
WELL 31003



QUARTERLY WATER LEVEL MEASUREMENTS

WATER LEVEL ELEVATION (MSL)

WATER LEVEL DATA AND SUMMARY STATISTICS  
 REPORT DATE: JULY 1987

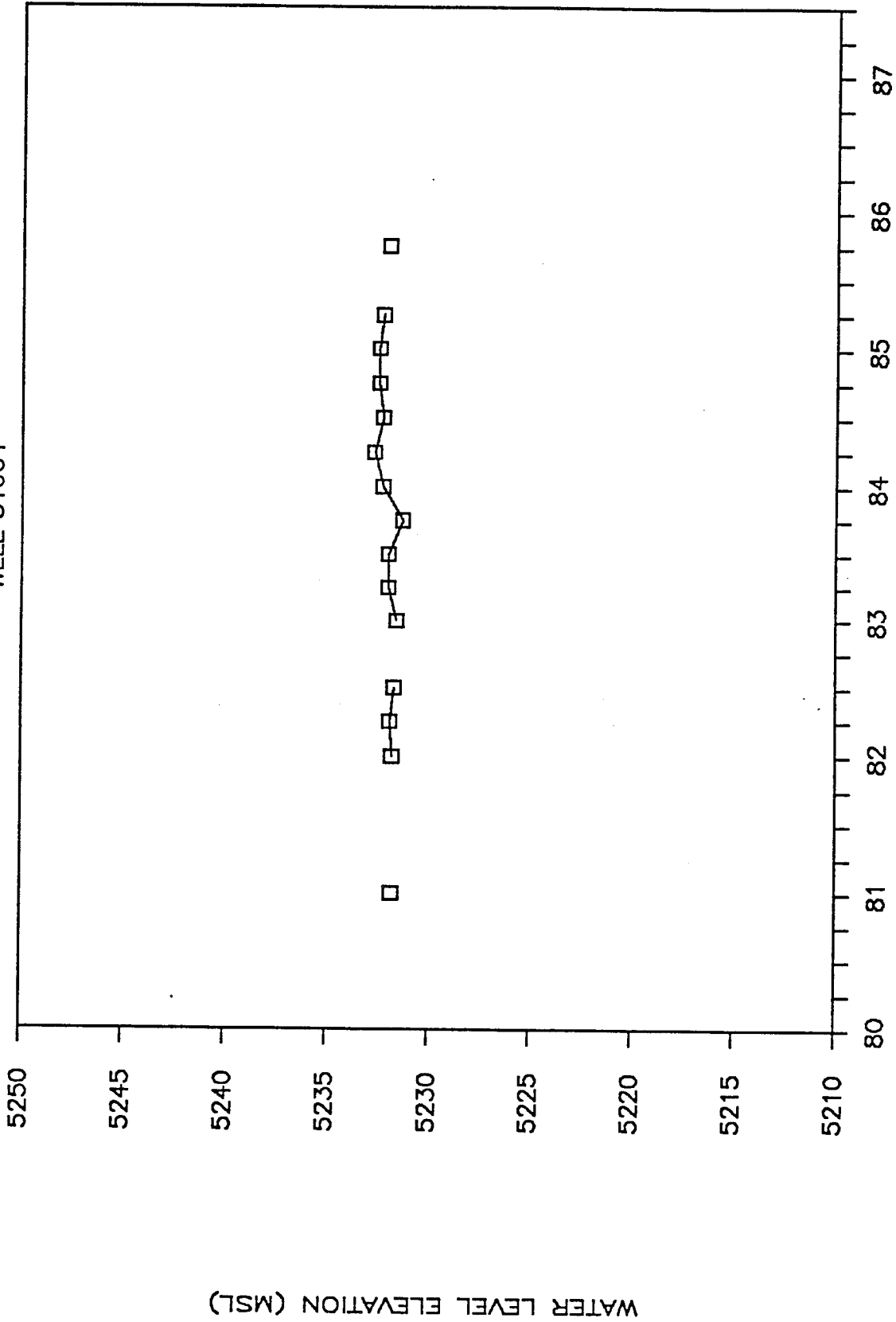
WELL NUMBER      31002

AQUIFER	GROUND ELV. (MSL)	TOP OF SCREEN	BOTTOM OF SCREEN	
DEN	5251.2	18.2	21.6	
N	MIN	MAX	MEAN	STAND. DEV.
9	12.8	15.8	14.6	0.8

MEASUREMENT DATE	QTR	DEPTH TO WATER (FT)	ELEVATION (MSL)
810320	WI81	14.9	5236.3
810824	SU81	14.0	5237.2
851116	FA85	14.5	5236.7
860319	WI86	15.0	5236.2
860613	SP86	12.8	5238.4
860806	SU86	14.1	5237.1
861119	FA86	15.2	5236.0
870306	WI87	15.8	5235.4
870525	SP87	15.1	5236.1

# HYDROGRAPH 1981 - 1987

WELL 31004



WATER LEVEL DATA AND SUMMARY STATISTICS  
 REPORT DATE: JULY 1987

WELL NUMBER 31003

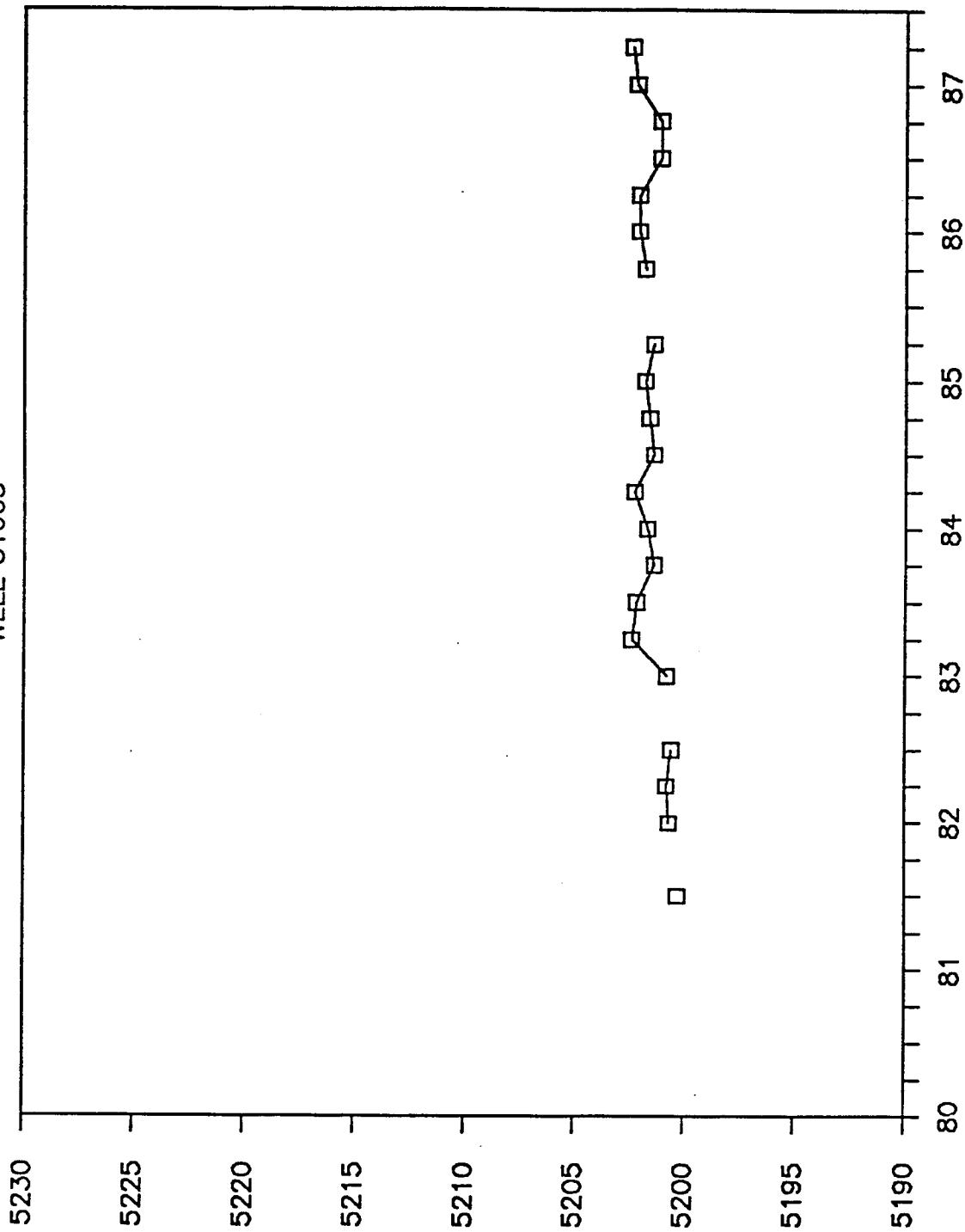
AQUIFER	GROUND ELV. (MSL)	TOP OF SCREEN	BOTTOM OF SCREEN
A/D	5248.9	16.6	20.0

N	MIN	MAX	MEAN	STAND. DEV.
22	12.9	17.9	16.1	1.4

MEASUREMENT DATE	QTR	DEPTH TO WATER (FT)	ELEVATION (MSL)
810320	WI81	17.0	5231.9
820128	WI82	17.3	5231.6
820603	SP82	17.0	5231.9
820901	SU82	17.9	5231.0
830308	WI83	17.6	5231.3
830516	SP83	14.3	5234.6
830808	SU83	12.9	5236.0
831107	FA83	15.1	5233.8
840206	WI84	14.8	5234.1
840507	SP84	13.8	5235.1
840820	SU84	14.0	5234.9
841114	FA84	15.9	5233.0
850325	WI85	15.7	5233.2
850624	SP85	16.0	5232.9
851007	FA85	16.4	5232.5
851021	FA85	16.6	5232.3
860319	WI86	16.9	5232.0
860613	SP86	15.6	5233.3
860806	SU86	17.2	5231.7
861119	FA86	17.9	5231.0
870306	WI87	17.4	5231.5
870525	SP87	17.0	5231.9

# HYDROGRAPH 1981 - 1987

WELL 31005



QUARTERLY WATER LEVEL MEASUREMENTS

WATER LEVEL ELEVATION (MSL)

WATER LEVEL DATA AND SUMMARY STATISTICS  
 REPORT DATE: JULY 1987

WELL NUMBER 31005

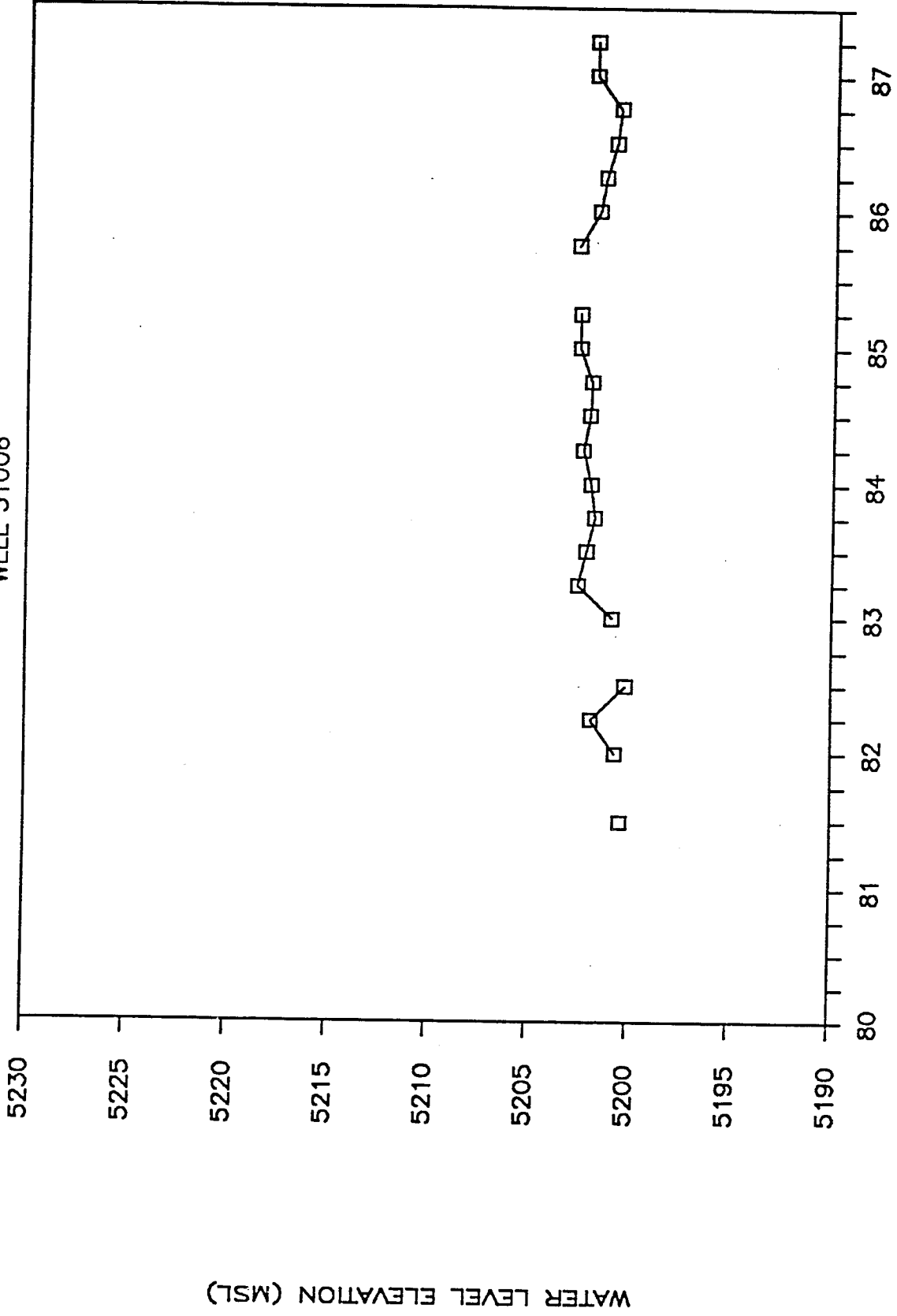
AQUIFER GROUND ELV. (MSL) TOP OF SCREEN BOTTOM OF SCREEN  
 A/D 5222.8 20.0 45.0

N MIN MAX MEAN STAND. DEV.  
 28 20.3 22.5 21.2 0.6

MEASUREMENT DATE	QTR	DEPTH TO WATER (FT)	ELEVATION (MSL)
810821	SU81	22.5	5200.3
820128	WI82	22.2	5200.6
820318	WI82	22.1	5200.7
820603	SP82	22.0	5200.8
820901	SU82	22.2	5200.6
830308	WI83	22.0	5200.8
830418	SP83	20.5	5202.3
830516	SP83	20.3	5202.5
830718	SU83	20.6	5202.2
830808	SU83	20.6	5202.2
831107	FA83	21.4	5201.4
840116	WI84	21.0	5201.8
840206	WI84	21.2	5201.6
840418	SP84	20.6	5202.2
840507	SP84	20.4	5202.4
840724	SU84	21.5	5201.3
840820	SU84	21.3	5201.5
841114	FA84	21.2	5201.6
850325	WI85	21.0	5201.8
850624	SP85	21.4	5201.4
851007	FA85	21.3	5201.5
851021	FA85	20.8	5202.0
860319	WI86	20.7	5202.1
860613	SP86	20.7	5202.1
860806	SU86	21.7	5201.1
861119	FA86	21.7	5201.1
870306	WI87	20.6	5202.2
870525	SP87	20.4	5202.4

# HYDROGRAPH 1981 - 1987

WELL 31006



WATER LEVEL DATA AND SUMMARY STATISTICS  
 REPORT DATE: JULY 1987

WELL NUMBER      31006

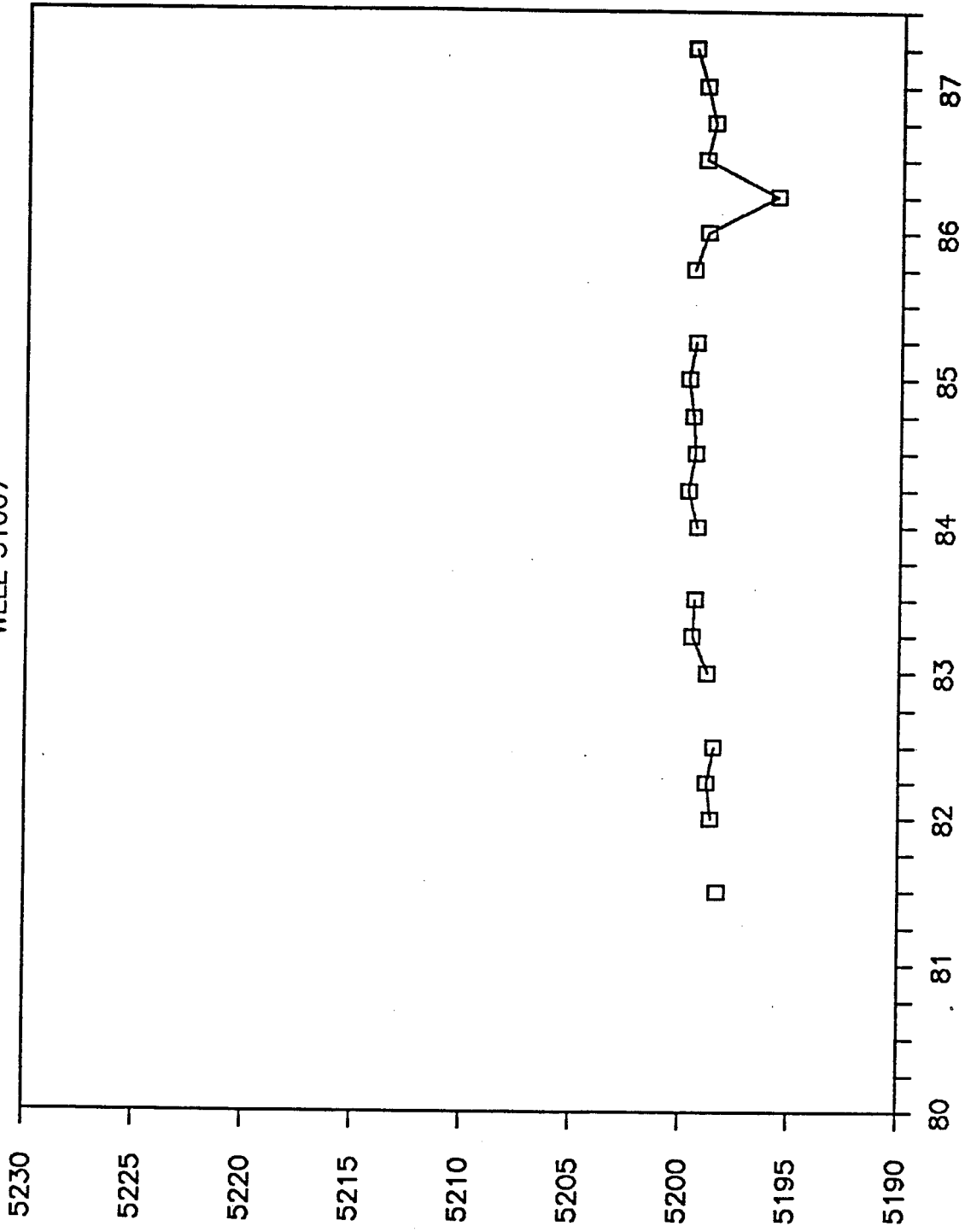
AQUIFER	GROUND ELV. (MSL)	TOP OF SCREEN	BOTTOM OF SCREEN
DEN	5222.8	46.5	56.5

N	MIN	MAX	MEAN	STAND. DEV.
22	20.1	22.6	21.1	0.7

MEASUREMENT DATE	QTR	DEPTH TO WATER (FT)	ELEVATION (MSL)
810821	SU81	22.4	5200.4
820128	WI82	22.1	5200.7
820318	WI82	22.1	5200.7
820603	SP82	20.9	5201.9
820902	SU82	22.6	5200.2
830308	WI83	21.9	5200.9
830516	SP83	20.2	5202.6
830808	SU83	20.6	5202.2
831107	FA83	21.0	5201.8
840206	WI84	20.8	5202.0
840507	SP84	20.4	5202.4
840820	SU84	20.7	5202.1
841114	FA84	20.8	5202.0
850325	WI85	20.2	5202.6
850624	SP85	20.2	5202.6
851007	FA85	20.1	5202.7
851021	FA85	QD/UD	QD/UD
860319	WI86	21.1	5201.7
860613	SP86	21.4	5201.4
860806	SU86	21.9	5200.9
861119	FA86	22.1	5200.7
870306	WI87	20.9	5201.9
870525	SP87	20.9	5201.9

# HYDROGRAPH 1981 - 1987

WELL 31007



QUARTERLY WATER LEVEL MEASUREMENTS

WATER LEVEL DATA AND SUMMARY STATISTICS  
 REPORT DATE: JULY 1987

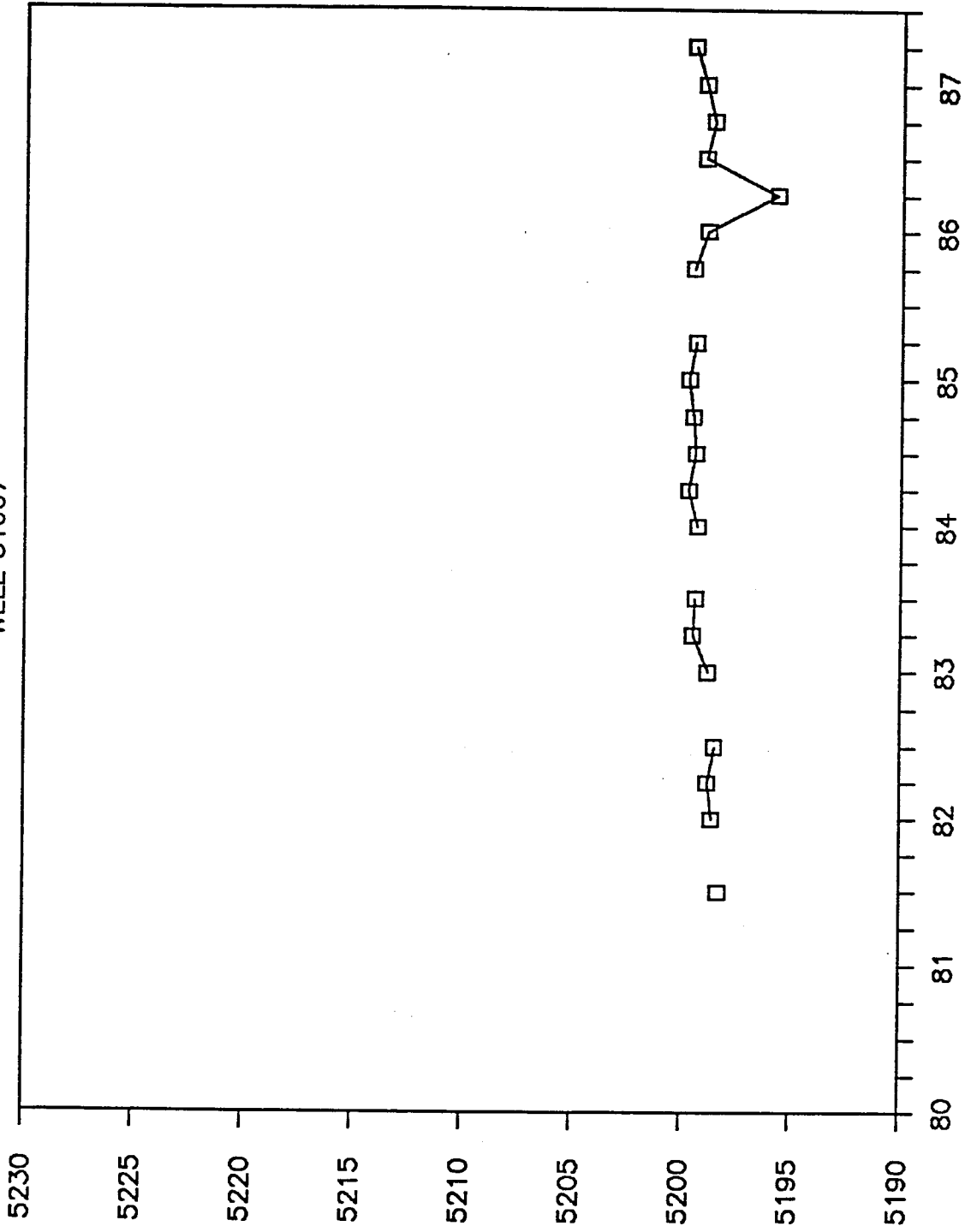
WELL NUMBER      31007

AQUIFER	GROUND ELV. (MSL)	TOP OF SCREEN	BOTTOM OF SCREEN	
DEN	5222.8	72.0	77.0	
N	MIN	MAX	MEAN	STAND. DEV.
22	23.1	27.1	23.8	0.8

MEASUREMENT DATE	QTR	DEPTH TO WATER (FT)	ELEVATION (MSL)
810821	SU81	24.5	5198.3
820128	WI82	24.3	5198.5
820318	WI82	24.2	5198.6
820603	SP82	24.0	5198.8
820902	SU82	24.3	5198.5
830308	WI83	24.0	5198.8
830516	SP83	23.3	5199.5
830808	SU83	23.4	5199.4
840206	WI84	23.5	5199.3
840507	SP84	23.1	5199.7
840820	SU84	23.4	5199.4
841114	FA84	23.3	5199.5
850325	WI85	23.1	5199.7
850624	SP85	23.4	5199.4
851007	FA85	23.3	5199.5
851021	FA85	23.4	5199.4
860319	WI86	23.9	5198.9
860613	SP86	27.1	5195.7
860806	SU86	23.8	5199.0
861119	FA86	24.2	5198.6
870306	WI87	23.8	5199.0
870525	SP87	23.3	5199.5

# HYDROGRAPH 1981 - 1987

WELL 31007



QUARTERLY WATER LEVEL MEASUREMENTS

WATER LEVEL ELEVATION (MSL)

WATER LEVEL DATA AND SUMMARY STATISTICS  
REPORT DATE: JULY 1987

WELL NUMBER      31008

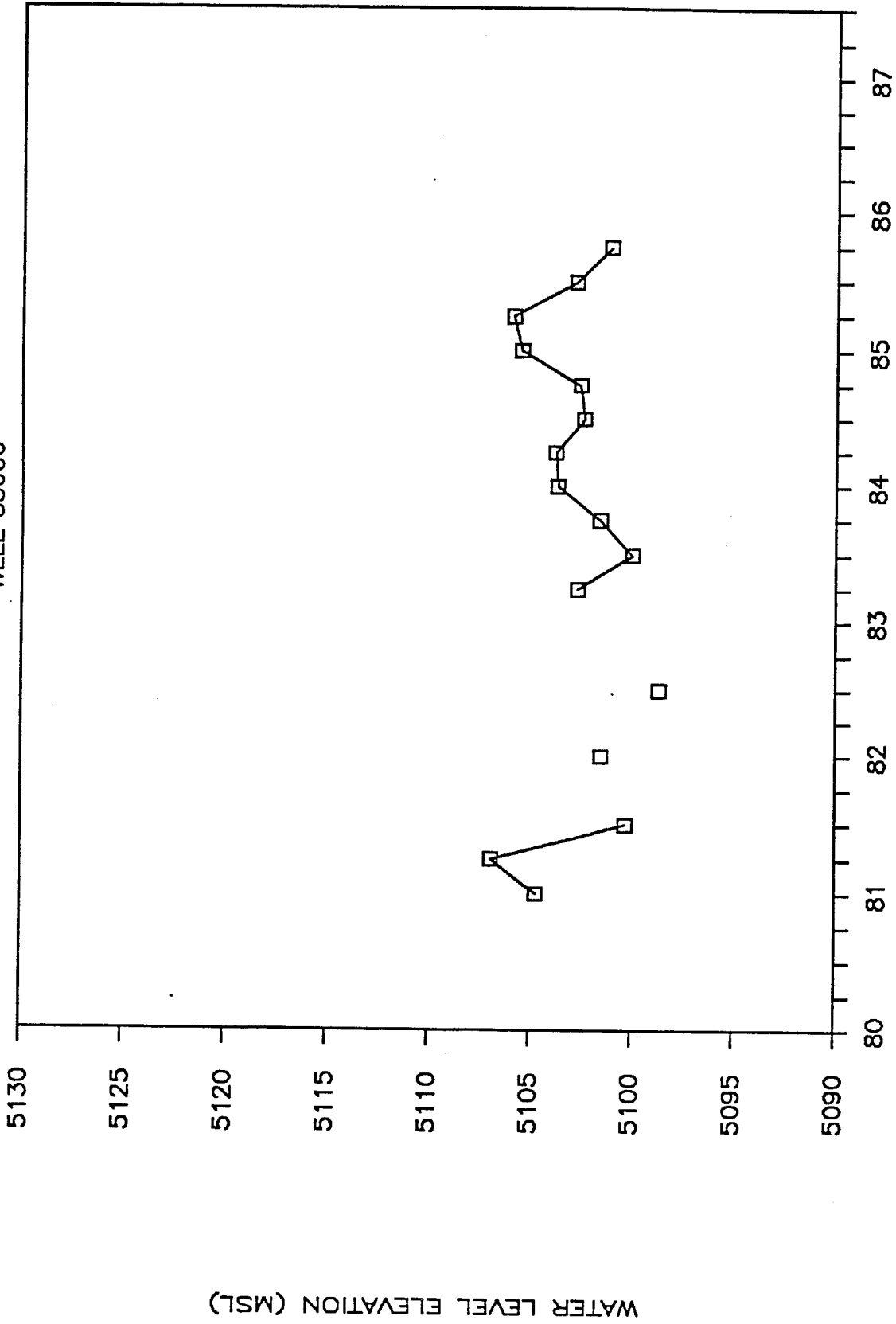
AQUIFER	GROUND ELV. (MSL)	TOP OF SCREEN	BOTTOM OF SCREEN
DEN	5222.8	105.0	130.0

N	MIN	MAX	MEAN	STAND. DEV.
19	26.5	28.9	28.2	0.6

MEASUREMENT DATE	QTR	DEPTH TO WATER (FT)	ELEVATION (MSL)
810821	SU81	28.6	5194.2
820128	WI82	28.5	5194.3
820318	WI82	28.6	5194.2
820603	SP82	28.2	5194.6
820902	SU82	28.5	5194.3
830308	WI83	26.7	5196.1
830516	SP83	28.1	5194.7
830808	SU83	28.5	5194.3
831107	FA83	28.7	5194.1
840206	WI84	28.5	5194.3
840507	SP84	27.9	5194.9
840820	SU84	28.5	5194.3
841114	FA84	26.5	5196.3
851021	FA85	QD/UD	QD/UD
860319	WI86	28.9	5193.9
860613	SP86	28.2	5194.6
860806	SU86	28.4	5194.4
861119	FA86	28.4	5194.4
870306	WI87	28.4	5194.4
870525	SP87	28.3	5194.5

# HYDROGRAPH 1981 - 1987

WELL 33006



QUARTERLY WATER LEVEL MEASUREMENTS

WATER LEVEL ELEVATION (MSL)

WATER LEVEL DATA AND SUMMARY STATISTICS  
 REPORT DATE: JULY 1987

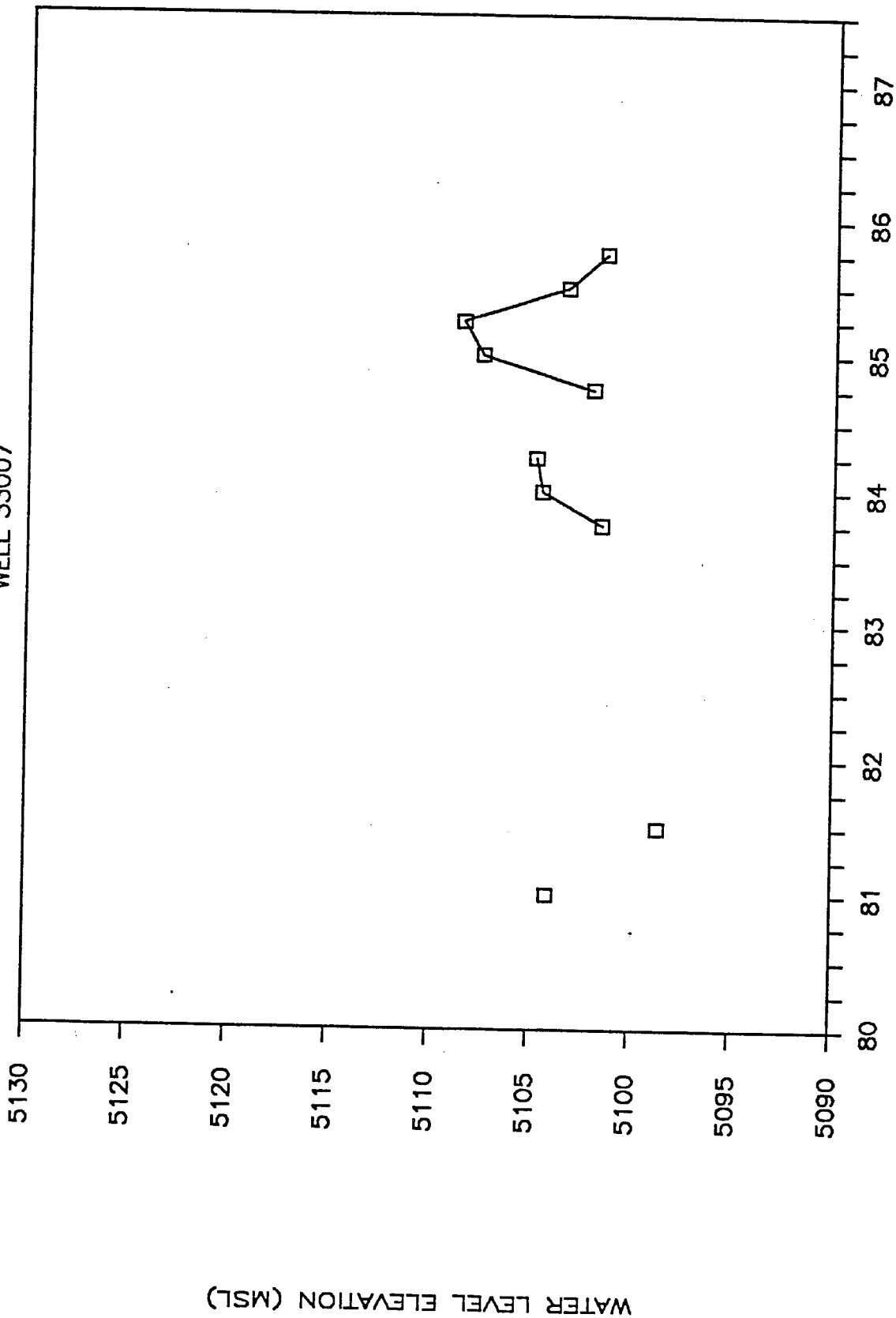
WELL NUMBER      33007

AQUIFER	GROUND ELV. (MSL)	TOP OF SCREEN	BOTTOM OF SCREEN	
A/D	5151.9	53.0	57.0	
N	MIN	MAX	MEAN	STAND. DEV.
11	43.4	53.3	48.1	2.9

MEASUREMENT DATE	QTR	DEPTH TO WATER (FT)	ELEVATION (MSL)
810306	WI81	47.8	5104.1
810818	SU81	53.3	5098.6
831102	FA83	50.4	5101.5
840206	WI84	47.4	5104.5
840404	SP84	45.4	5106.5
840626	SP84	48.9	5103.0
841008	FA84	49.9	5102.0
850107	WI85	44.4	5107.5
850402	SP85	43.4	5108.5
850701	SU85	48.6	5103.3
851001	FA85	50.5	5101.4

# HYDROGRAPH 1981 - 1987

WELL 33007



WATER LEVEL ELEVATION (MSL)

QUARTERLY WATER LEVEL MEASUREMENTS

WATER LEVEL DATA AND SUMMARY STATISTICS  
 REPORT DATE: JULY 1987

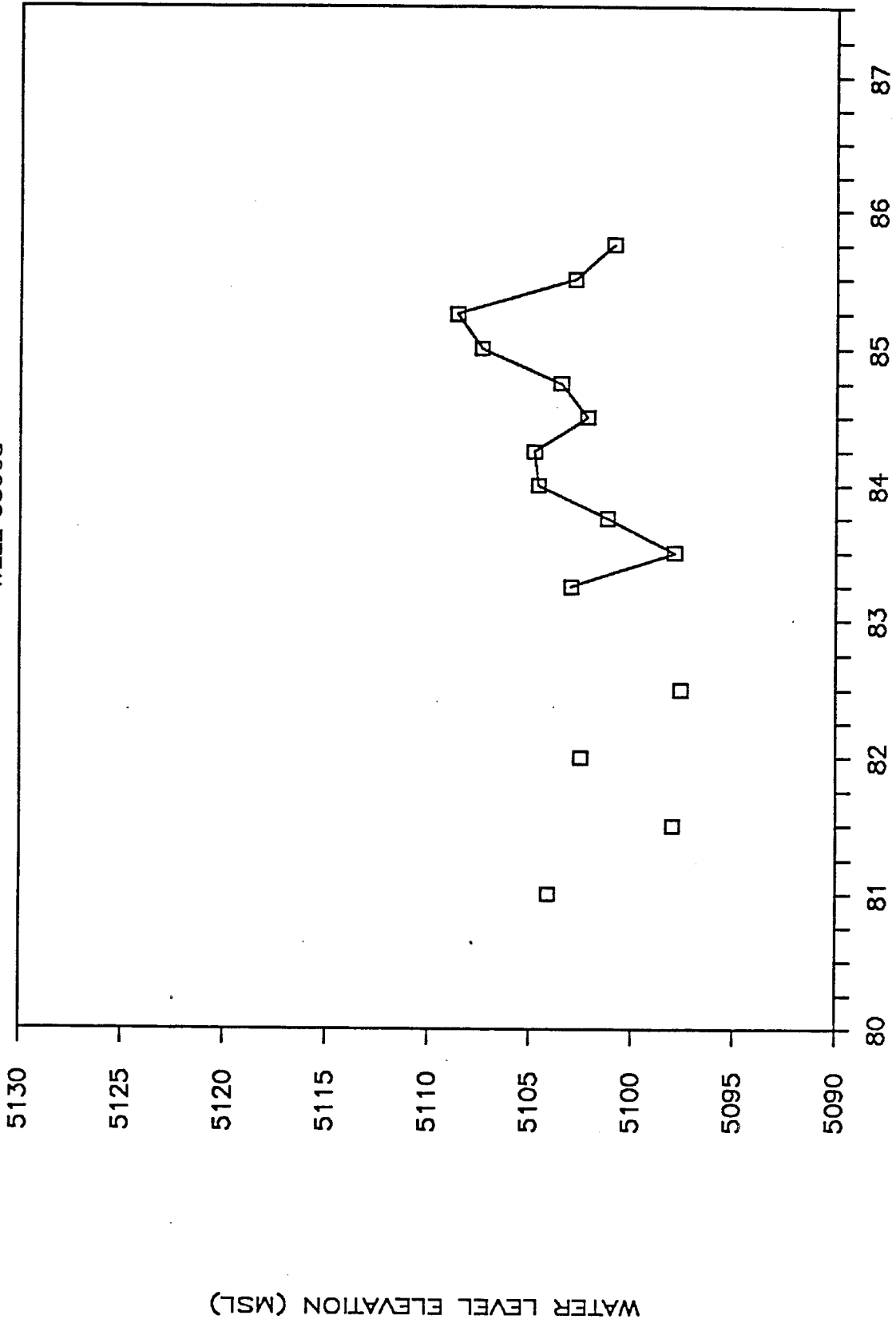
WELL NUMBER      33008

AQUIFER	GROUND ELV. (MSL)	TOP OF SCREEN	BOTTOM OF SCREEN	
A/D	5152.9	55.0	59.0	
N	MIN	MAX	MEAN	STAND. DEV.
18	44.3	55.3	50.0	3.1

MEASUREMENT DATE	QTR	DEPTH TO WATER (FT)	ELEVATION (MSL)
810306	WI81	48.8	5104.1
810818	SU81	54.9	5098.0
820127	WI82	50.4	5102.5
820910	SU82	55.3	5097.6
830510	SP83	49.9	5103.0
830822	SU83	55.0	5097.9
831102	FA83	51.7	5101.2
840206	WI84	48.3	5104.6
840404	SP84	46.7	5106.2
840509	SP84	47.0	5105.9
840626	SP84	50.5	5102.4
840821	SU84	50.7	5102.2
841008	FA84	51.2	5101.7
841114	FA84	47.7	5105.2
850107	WI85	45.5	5107.4
850402	SP85	44.3	5108.6
850701	SU85	50.1	5102.8
851001	FA85	52.0	5100.9

# HYDROGRAPH 1981 - 1987

WELL 33008



QUARTERLY WATER LEVEL MEASUREMENTS

WATER LEVEL ELEVATION (MSL)

WATER LEVEL DATA AND SUMMARY STATISTICS  
 REPORT DATE: JULY 1987

WELL NUMBER      33009

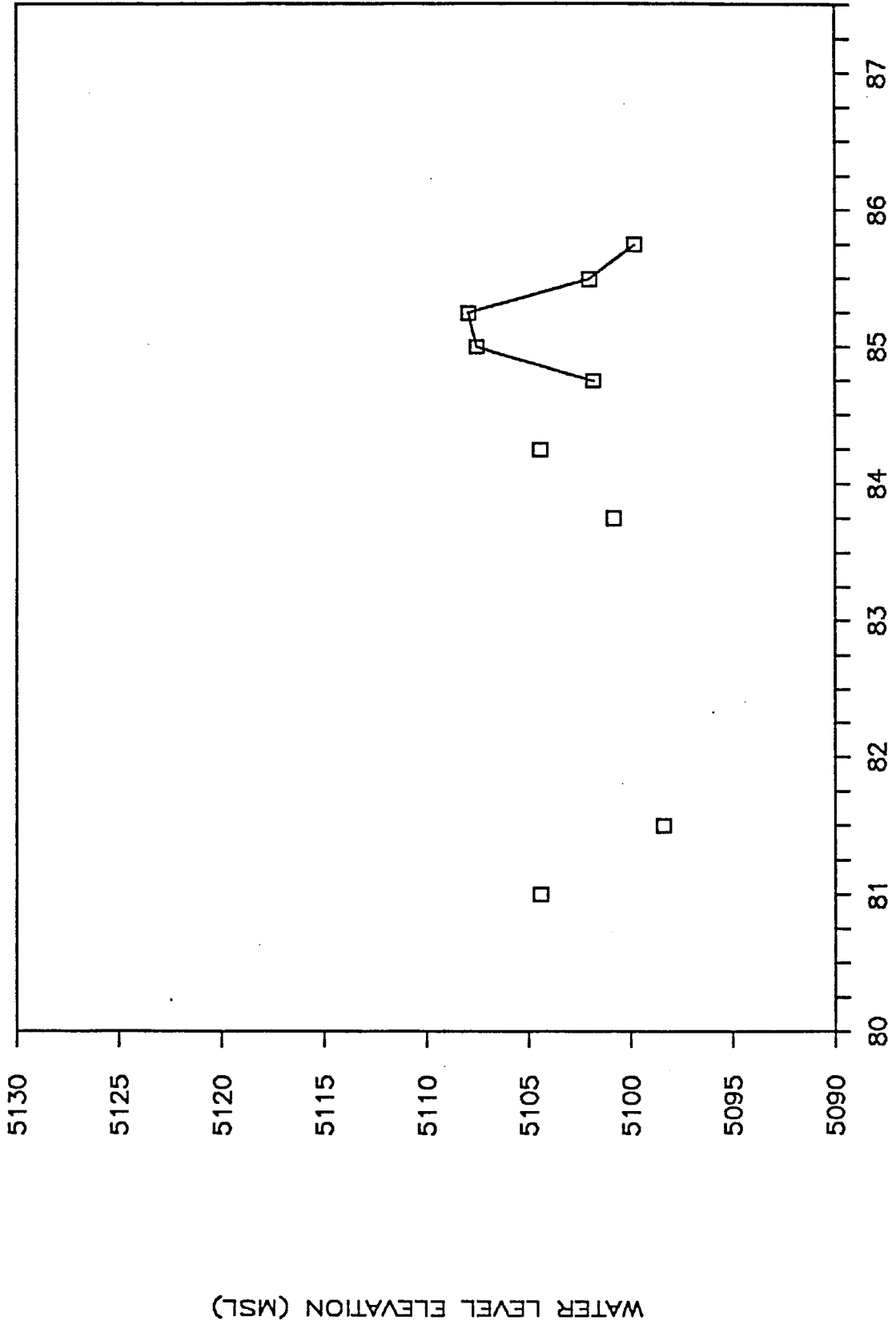
AQUIFER	GROUND ELV. (MSL)	TOP OF SCREEN	BOTTOM OF SCREEN
A/D	5153.3	59.0	63.0

N	MIN	MAX	MEAN	STAND. DEV.
10	45.4	54.9	50.1	3.2

MEASUREMENT DATE	QTR	DEPTH TO WATER (FT)	ELEVATION (MSL)
810305	WI81	48.9	5104.4
810818	SU81	54.9	5098.4
831102	FA83	52.5	5100.8
840404	SP84	47.2	5106.1
840626	SP84	50.7	5102.6
841008	FA84	51.5	5101.8
850107	WI85	45.8	5107.5
850402	SP85	45.4	5107.9
850701	SU85	51.3	5102.0
851001	FA85	53.5	5099.8

# HYDROGRAPH 1981 - 1987

WELL 33009



WATER LEVEL DATA AND SUMMARY STATISTICS  
 REPORT DATE: JULY 1987

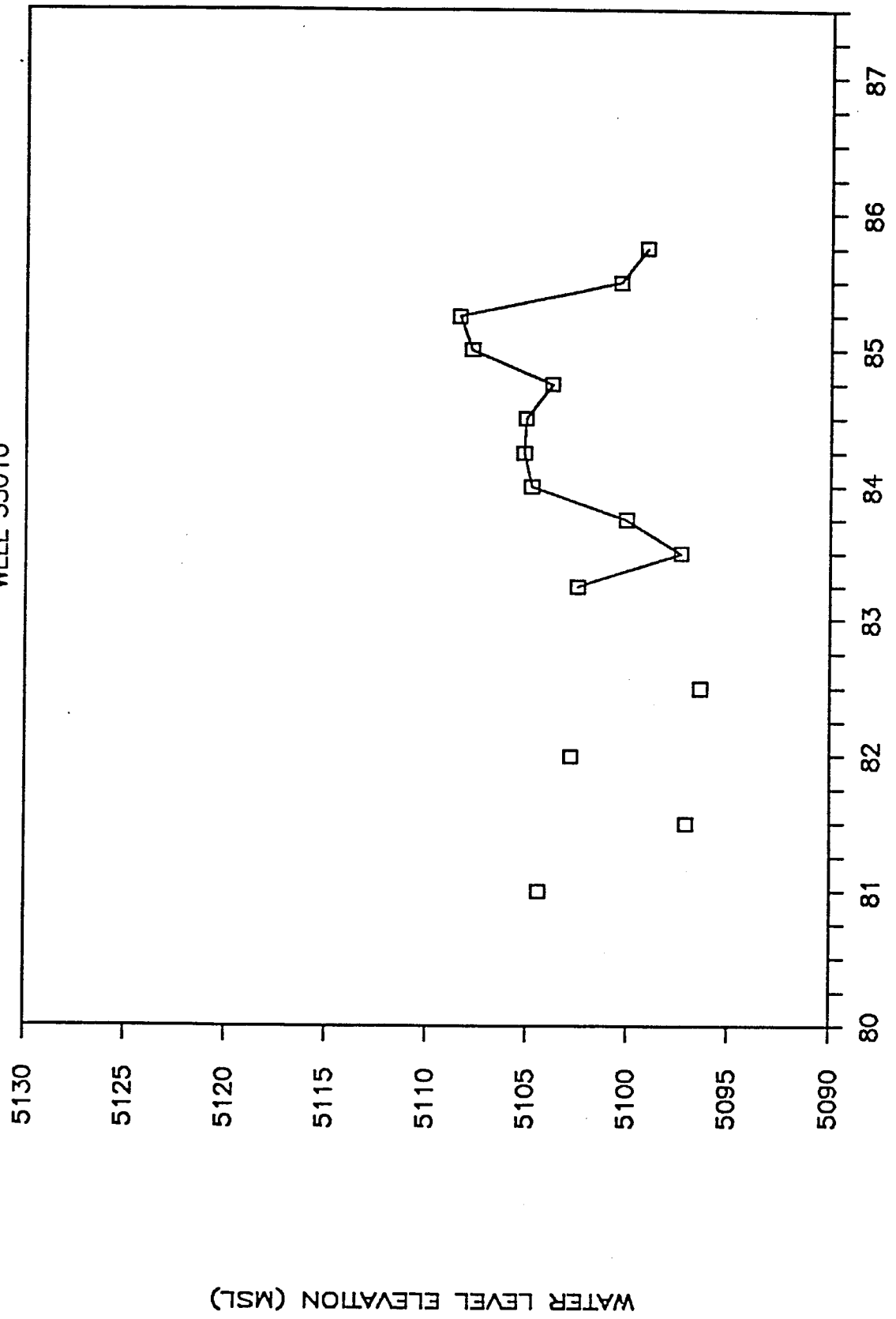
WELL NUMBER 33010

AQUIFER	GROUND ELV. (MSL)	TOP OF SCREEN	BOTTOM OF SCREEN	
A/D	5154.2	55.0	59.0	
N	MIN	MAX	MEAN	STAND. DEV.
18	45.8	57.8	51.4	3.6

MEASUREMENT DATE	QTR	DEPTH TO WATER (FT)	ELEVATION (MSL)
810305	WI81	49.8	5104.4
810818	SU81	57.1	5097.1
820127	WI82	51.4	5102.8
820910	SU82	57.8	5096.4
830510	SP83	51.7	5102.5
830822	SU83	56.8	5097.4
831102	FA83	54.1	5100.1
840206	WI84	49.4	5104.8
840404	SP84	48.9	5105.3
840509	SP84	49.1	5105.1
840626	SP84	49.0	5105.2
840821	SU84	49.1	5105.1
841008	FA84	53.0	5101.2
841114	FA84	47.9	5106.3
850107	WI85	46.4	5107.8
850402	SP85	45.8	5108.4
850701	SU85	53.8	5100.4
851001	FA85	55.1	5099.1

# HYDROGRAPH 1981 - 1987

WELL 33010



QUARTERLY WATER LEVEL MEASUREMENTS

WATER LEVEL ELEVATION (MSL)

WATER LEVEL DATA AND SUMMARY STATISTICS  
 REPORT DATE: JULY 1987

WELL NUMBER 33011

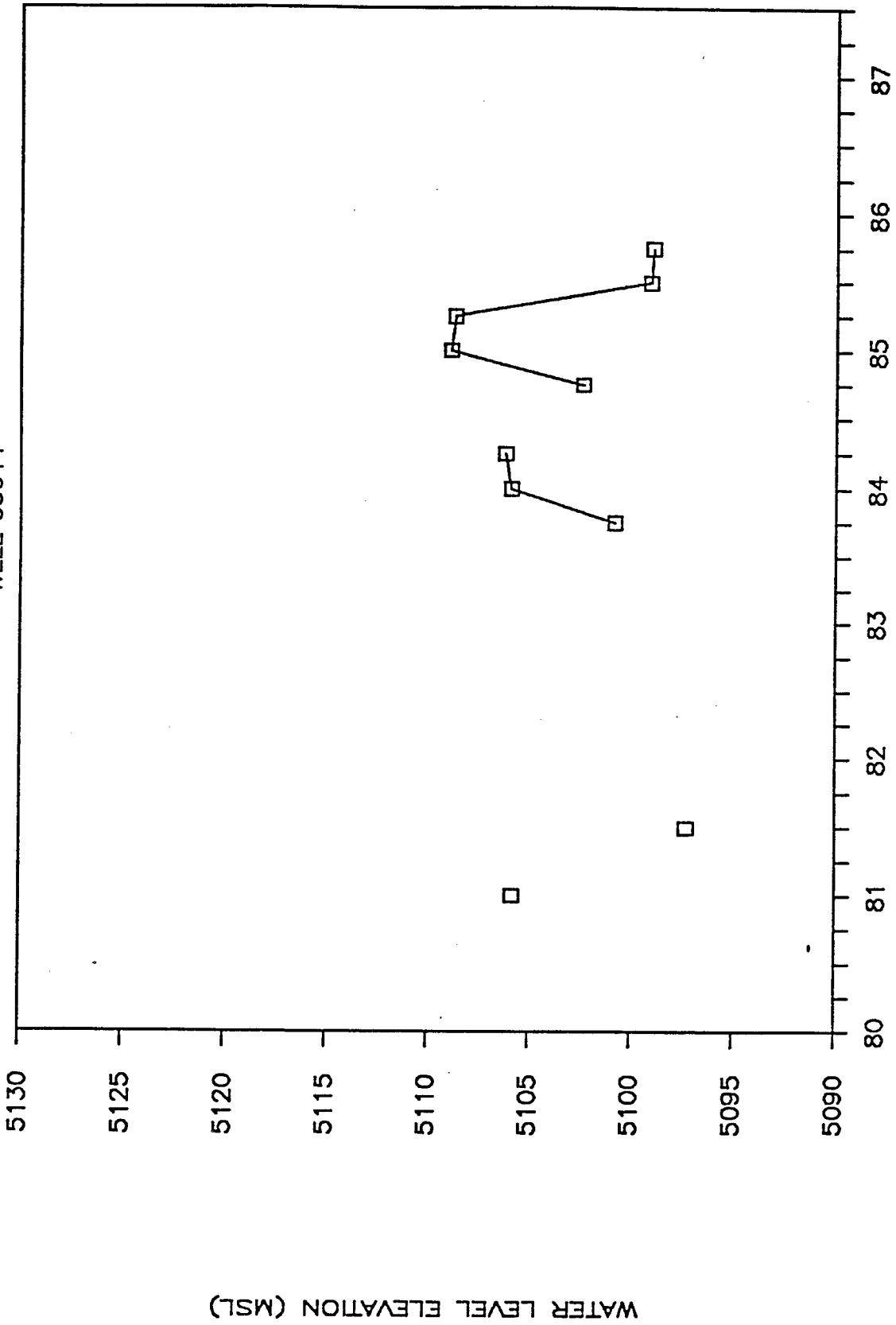
AQUIFER	GROUND ELV. (MSL)	TOP OF SCREEN	BOTTOM OF SCREEN
A/D	5150.7	75.0	79.0

N	MIN	MAX	MEAN	STAND. DEV.
11	41.8	53.4	47.0	4.1

MEASUREMENT DATE	QTR	DEPTH TO WATER (FT)	ELEVATION (MSL)
810305	WI81	44.9	5105.8
810818	SU81	53.4	5097.3
831102	FA83	49.9	5100.8
840206	WI84	44.8	5105.9
840404	SP84	44.0	5106.7
840626	SP84	45.0	5105.7
841008	FA84	48.3	5102.4
850107	WI85	41.8	5108.9
850402	SP85	42.0	5108.7
850701	SU85	51.6	5099.1
851001	FA85	51.7	5099.0

# HYDROGRAPH 1981 - 1987

WELL 33011



QUARTERLY WATER LEVEL MEASUREMENTS

WATER LEVEL DATA AND SUMMARY STATISTICS  
 REPORT DATE: JULY 1987

WELL NUMBER      33012

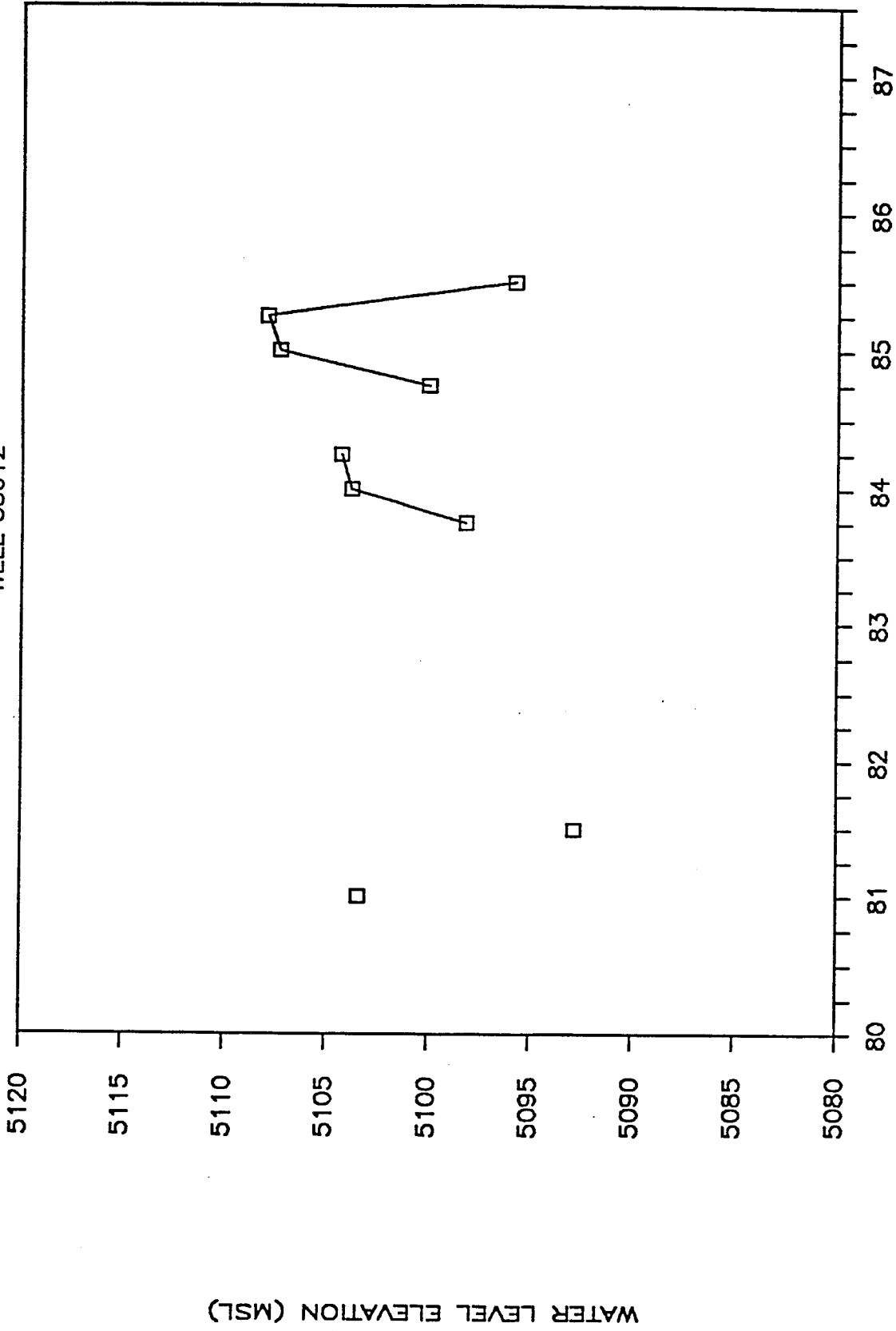
AQUIFER	GROUND ELV. (MSL)	TOP OF SCREEN	BOTTOM OF SCREEN	
ALL	5163.1	121.0	125.0	

N	MIN	MAX	MEAN	STAND. DEV.
11	55.2	70.3	61.8	5.0

MEASUREMENT DATE	QTR	DEPTH TO WATER (FT)	ELEVATION (MSL)
810305	WI81	59.7	5103.4
810818	SU81	70.3	5092.8
831102	FA83	64.9	5098.2
840206	WI84	59.3	5103.8
840404	SP84	58.7	5104.4
840626	SP84	58.9	5104.2
841008	FA84	63.1	5100.0
850107	WI85	55.8	5107.3
850402	SP85	55.2	5107.9
850701	SU85	68.1	5095.0
850925	SU85	66.6	5096.5

# HYDROGRAPH 1981 - 1987

WELL 33012



QUARTERLY WATER LEVEL MEASUREMENTS

WATER LEVEL ELEVATION (MSL)

WATER LEVEL DATA AND SUMMARY STATISTICS  
REPORT DATE: JULY 1987

WELL NUMBER 33013

AQUIFER	GROUND ELV. (MSL)	TOP OF SCREEN	BOTTOM OF SCREEN
A/D	5164.9	126.0	130.0

N	MIN	MAX	MEAN	STAND. DEV.
1	66.8	66.8	66.8	0.0

MEASUREMENT DATE	QTR	DEPTH TO WATER (FT)	ELEVATION (MSL)
840626	SP84	66.8	5098.1

NO HYDROGRAPH CONSTRUCTED FOR THIS WELL.

WATER LEVEL DATA AND SUMMARY STATISTICS  
 REPORT DATE: JULY 1987

WELL NUMBER 33014

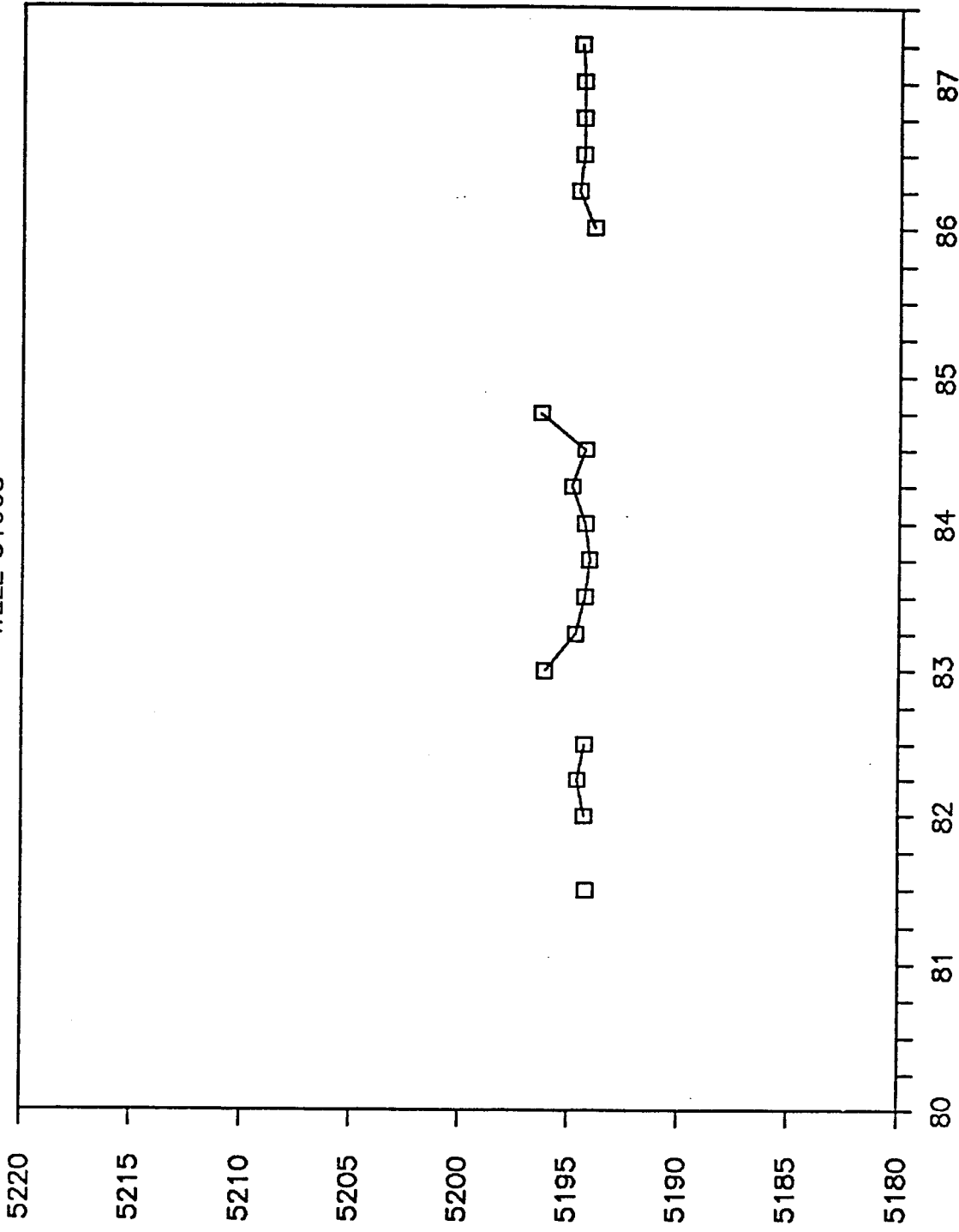
AQUIFER	GROUND ELV. (MSL)	TOP OF SCREEN	BOTTOM OF SCREEN
A/D	5156.2	74.0	94.0

N	MIN	MAX	MEAN	STAND. DEV.
19	47.0	60.3	53.1	4.0

MEASUREMENT DATE	QTR	DEPTH TO WATER (FT)	ELEVATION (MSL)
810305	WI81	50.5	5105.7
810330	WI81	53.3	5102.9
810818	SU81	58.8	5097.4
831102	FA83	55.2	5101.0
840206	WI84	60.3	5095.9
840404	SP84	49.8	5106.4
840626	SP84	48.7	5107.5
841008	FA84	53.9	5102.3
850107	WI85	47.4	5108.8
850402	SP85	47.0	5109.2
850701	SU85	56.8	5099.4
850925	SU85	56.9	5099.3
851109	FA85	53.5	5102.7
860311	WI86	51.4	5104.8
860613	SP86	54.2	5102.0
860807	SU86	59.3	5096.9
861119	FA86	49.6	5106.6
870306	WI87	50.1	5106.1
870525	SP87	53.3	5102.9

# HYDROGRAPH 1981 - 1987

WELL 31008



QUARTERLY WATER LEVEL MEASUREMENTS

WATER LEVEL ELEVATION (MSL)

WATER LEVEL DATA AND SUMMARY STATISTICS  
 REPORT DATE: JULY 1987


WELL NUMBER      31009

AQUIFER A/D	GROUND ELV. (MSL) 5243.7	TOP OF SCREEN 27.5	BOTTOM OF SCREEN 37.5	
N 25	MIN 22.9	MAX 28.5	MEAN 26.8	STAND. DEV. 1.3

MEASUREMENT DATE	QTR	DEPTH TO WATER (FT)	ELEVATION (MSL)
810820	SU81	22.9	5220.8
810821	SU81	22.9	5220.8
820128	WI82	28.2	5215.5
820322	WI82	27.7	5216.0
820603	SP82	28.0	5215.7
820901	SU82	28.1	5215.6
830308	WI83	28.5	5215.2
830516	SP83	27.6	5216.1
830808	SU83	27.1	5216.6
831107	FA83	27.1	5216.6
840206	WI84	26.8	5216.9
840502	SP84	26.5	5217.2
840507	SP84	26.6	5217.1
840820	SU84	26.7	5217.0
841114	FA84	26.9	5216.8
850325	WI85	26.8	5216.9
850624	SP85	26.7	5217.0
851007	FA85	26.7	5217.0
851021	FA85	26.9	5216.8
860319	WI86	27.4	5216.3
860613	SP86	26.6	5217.1
860806	SU86	26.9	5216.8
861119	FA86	26.3	5217.4
870306	WI87	27.2	5216.5
870525	SP87	27.1	5216.6

# HYDROGRAPH 1981 - 1987

WELL 31009



QUARTERLY WATER LEVEL MEASUREMENTS

WATER LEVEL ELEVATION (MSL)

WATER LEVEL DATA AND SUMMARY STATISTICS  
 REPORT DATE: JULY 1987

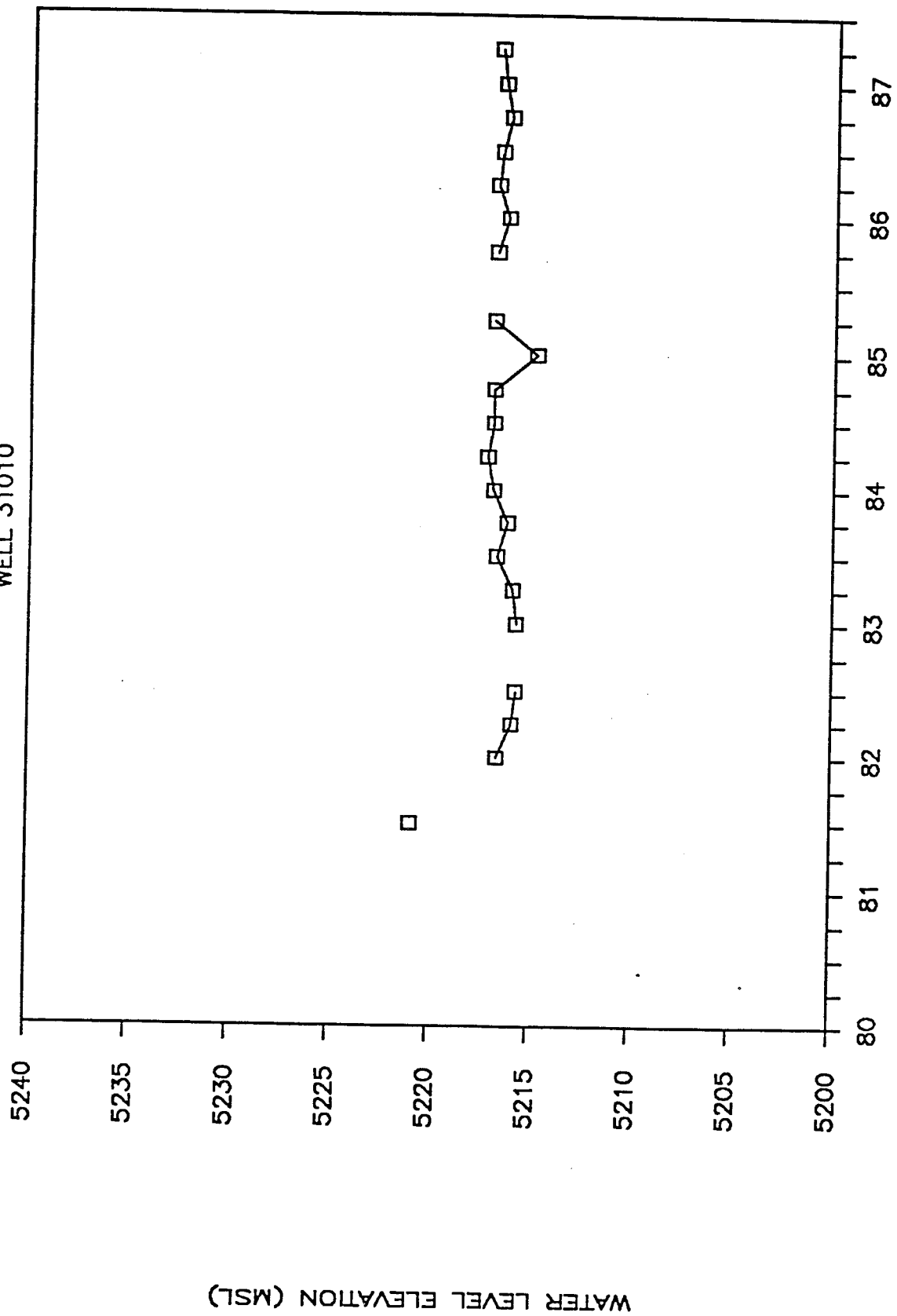
WELL NUMBER 31010

AQUIFER DEN	GROUND ELV. (MSL) 5243.7	TOP OF SCREEN 46.0	BOTTOM OF SCREEN 56.0	
N 24	MIN 22.8	MAX 28.9	MEAN 26.9	STAND. DEV. 1.4

MEASUREMENT DATE	QTR	DEPTH TO WATER (FT)	ELEVATION (MSL)
810820	SU81	22.8	5220.9
810821	SU81	22.8	5220.9
820128	WI82	28.0	5215.7
820322	WI82	26.2	5217.5
820603	SP82	27.8	5215.9
820901	SU82	28.0	5215.7
830308	WI83	28.0	5215.7
830516	SP83	27.8	5215.9
830808	SU83	27.0	5216.7
831107	FA83	27.5	5216.2
840206	WI84	26.8	5216.9
840507	SP84	26.5	5217.2
840820	SU84	26.8	5216.9
841114	FA84	26.8	5216.9
850325	WI85	28.9	5214.8
850624	SP85	26.8	5216.9
851007	FA85	26.8	5216.9
851116	FA85	27.1	5216.6
860319	WI86	27.4	5216.3
860613	SP86	26.9	5216.8
860806	SU86	27.1	5216.6
861119	FA86	27.5	5216.2
870306	WI87	27.2	5216.5
870525	SP87	27.0	5216.7

# HYDROGRAPH 1981 -- 1987

WELL 31010



WATER LEVEL DATA AND SUMMARY STATISTICS  
 REPORT DATE: JULY 1987

WELL NUMBER      31011


AQUIFER	GROUND ELV. (MSL)	TOP OF SCREEN	BOTTOM OF SCREEN
DEN	5243.7	69.5	89.5

N	MIN	MAX	MEAN	STAND. DEV.
24	21.0	24.0	21.9	0.8

MEASUREMENT DATE	QTR	DEPTH TO WATER (FT)	ELEVATION (MSL)
810820	SU81	24.0	5219.7
810821	SU81	24.0	5219.7
820128	WI82	22.5	5221.2
820322	WI82	22.6	5221.1
820603	SP82	22.4	5221.3
820901	SU82	22.4	5221.3
830308	WI83	22.4	5221.3
830516	SP83	22.1	5221.6
830808	SU83	21.9	5221.8
831107	FA83	22.3	5221.4
840206	WI84	22.3	5221.4
840507	SP84	21.3	5222.4
840820	SU84	22.0	5221.7
841114	FA84	21.3	5222.4
850325	WI85	21.2	5222.5
850624	SP85	21.1	5222.6
851007	FA85	21.0	5222.7
851116	FA85	21.3	5222.4
860319	WI86	21.9	5221.8
860613	SP86	21.3	5222.4
860806	SU86	21.3	5222.4
861119	FA86	21.8	5221.9
870306	WI87	21.5	5222.2
870525	SP87	21.3	5222.4

# HYDROGRAPH 1981 - 1987

WELL 31011



WATER LEVEL ELEVATION (MSL)

QUARTERLY WATER LEVEL MEASUREMENTS

WATER LEVEL DATA AND SUMMARY STATISTICS  
 REPORT DATE: JULY 1987

WELL NUMBER      32001


AQUIFER	GROUND ELV. (MSL)	TOP OF SCREEN	BOTTOM OF SCREEN
A/D	5260.1	12.5	42.5

N	MIN	MAX	MEAN	STAND. DEV.
23	27.1	28.4	27.8	0.4

MEASUREMENT DATE	QTR	DEPTH TO WATER (FT)	ELEVATION (MSL)
810820	SU81	28.3	5231.8
820128	WI82	28.3	5231.8
820323	WI82	28.3	5231.8
820603	SP82	28.1	5232.0
820902	SU82	28.0	5232.1
830308	WI83	28.1	5232.0
830516	SP83	28.3	5231.8
830808	SU83	28.3	5231.8
831107	FA83	28.4	5231.7
840206	WI84	27.9	5232.2
840507	SP84	28.1	5232.0
840820	SU84	28.3	5231.8
841114	FA84	27.8	5232.3
850325	WI85	27.7	5232.4
850624	SP85	27.6	5232.5
851007	FA85	27.7	5232.4
851021	FA85	27.6	5232.5
860319	WI86	27.9	5232.2
860613	SP86	27.4	5232.7
860806	SU86	27.3	5232.8
861119	FA86	27.2	5232.9
870306	WI87	27.4	5232.7
870525	SP87	27.1	5233.0

# HYDROGRAPH 1981 - 1987

WELL 32001



QUARTERLY WATER LEVEL MEASUREMENTS

WATER LEVEL ELEVATION (MSL)

WATER LEVEL DATA AND SUMMARY STATISTICS  
 REPORT DATE: JULY 1987

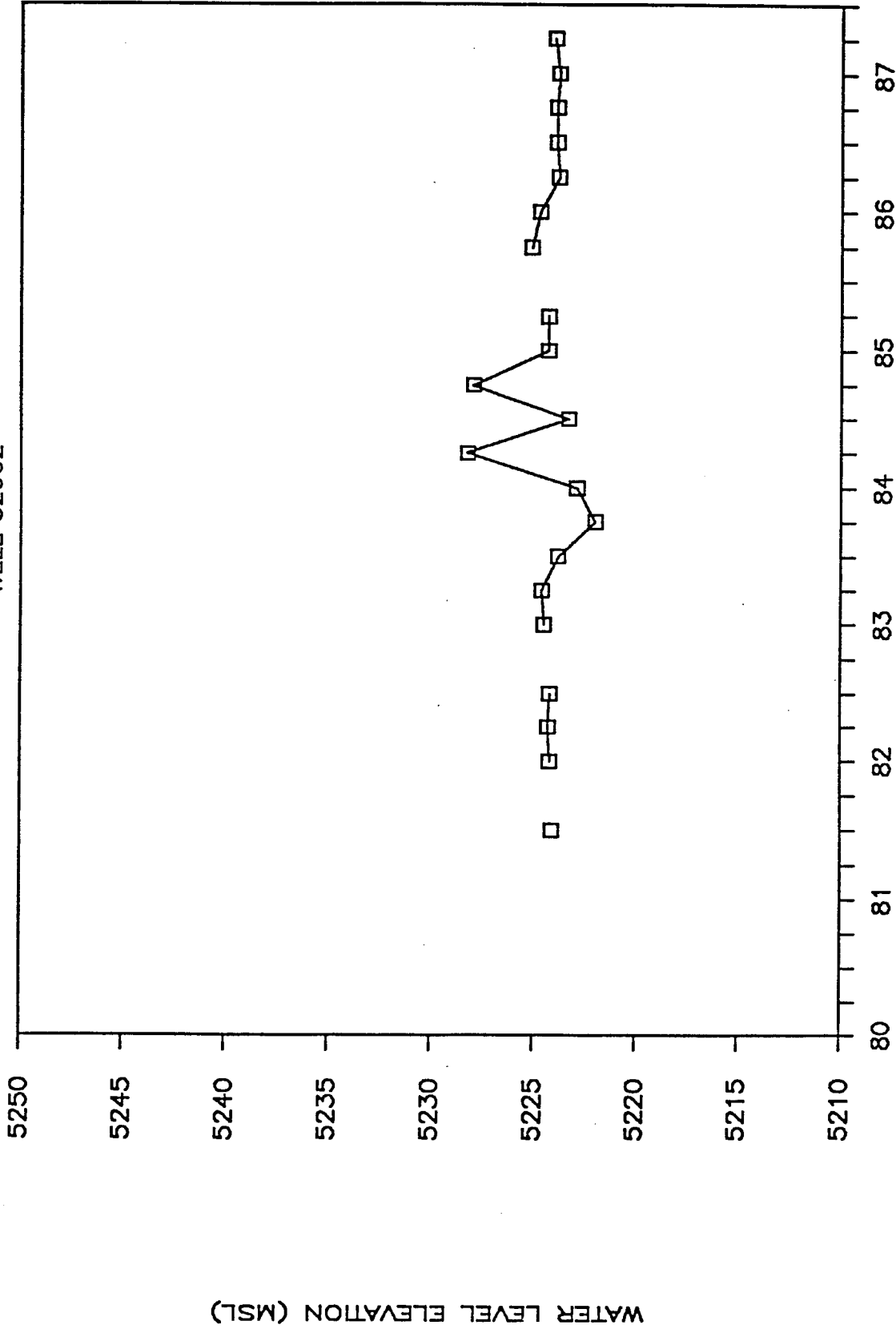
WELL NUMBER 32002

AQUIFER	GROUND ELV. (MSL)	TOP OF SCREEN	BOTTOM OF SCREEN	
DEN	5260.1	105.0	115.0	
N	MIN	MAX	MEAN	STAND. DEV.
23	31.9	38.1	35.7	1.3

MEASUREMENT DATE	QTR	DEPTH TO WATER (FT)	ELEVATION (MSL)
810820	SU81	36.0	5224.1
820128	WI82	35.8	5224.3
820323	WI82	36.0	5224.1
820603	SP82	35.8	5224.3
820902	SU82	35.9	5224.2
830308	WI83	35.6	5224.5
830516	SP83	35.5	5224.6
830808	SU83	36.3	5223.8
831107	FA83	38.1	5222.0
840206	WI84	37.2	5222.9
840507	SP84	31.9	5228.2
840820	SU84	36.8	5223.3
841114	FA84	32.2	5227.9
850325	WI85	35.8	5224.3
850624	SP85	35.8	5224.3
851007	FA85	33.8	5226.3
851021	FA85	36.3	5223.8
860319	WI86	35.4	5224.7
860613	SP86	36.3	5223.8
860806	SU86	36.2	5223.9
861119	FA86	36.2	5223.9
870306	WI87	36.3	5223.8
870525	SP87	36.1	5224.0

# HYDROGRAPH 1981 - 1987

WELL 32002



QUARTERLY WATER LEVEL MEASUREMENTS

WATER LEVEL DATA AND SUMMARY STATISTICS  
REPORT DATE: JULY 1987

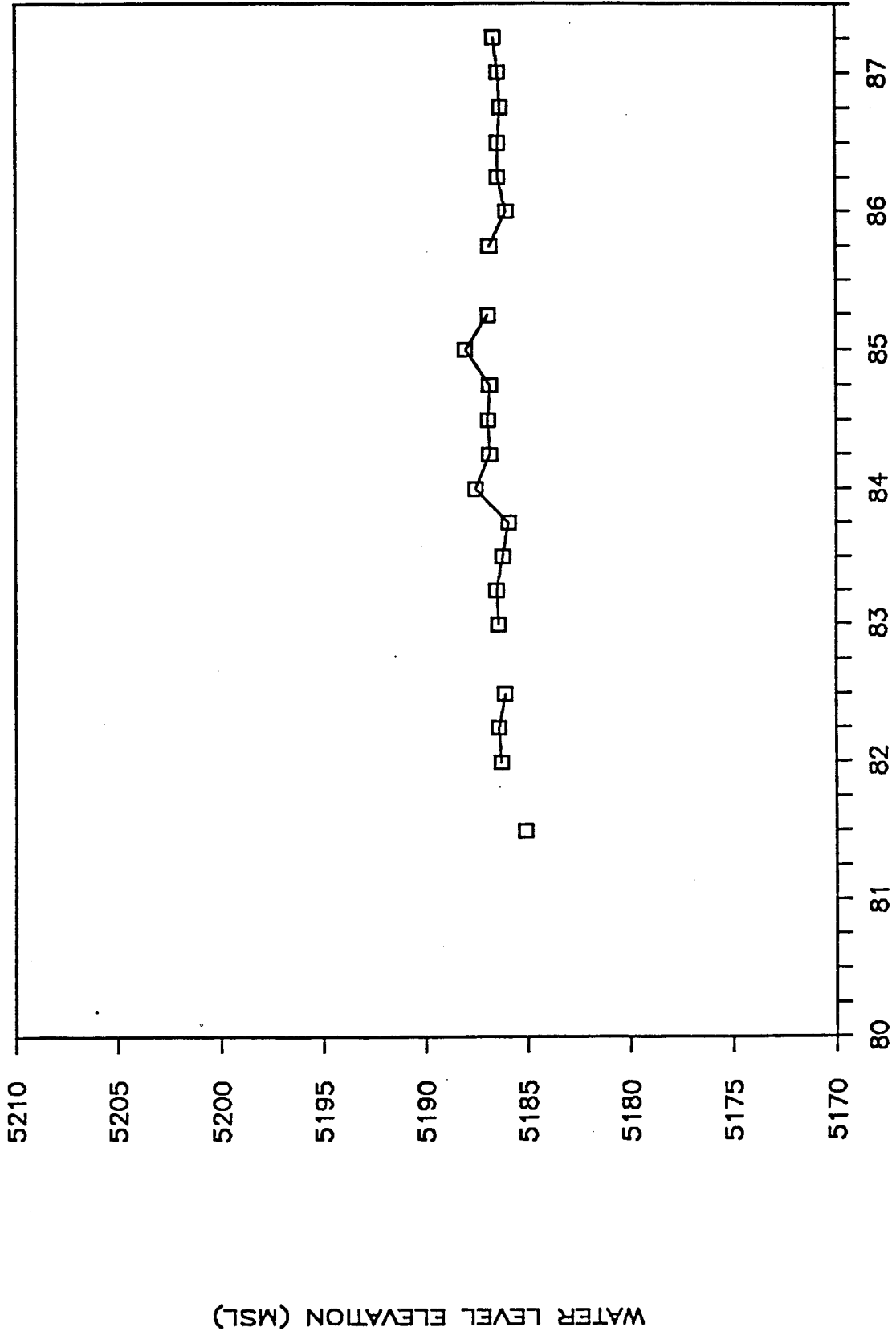
WELL NUMBER 32003

AQUIFER	GROUND ELV. (MSL)	TOP OF SCREEN	BOTTOM OF SCREEN	
DEN	5260.1	152.5	202.5	
N	MIN	MAX	MEAN	STAND. DEV.
23	72.1	75.0	73.6	0.5

MEASUREMENT DATE	QTR	DEPTH TO WATER (FT)	ELEVATION (MSL)
810820	SU81	75.0	5185.1
820128	WI82	73.9	5186.2
820323	WI82	73.8	5186.3
820603	SP82	73.7	5186.4
820902	SU82	74.0	5186.1
830308	WI83	73.7	5186.4
830516	SP83	73.6	5186.5
830808	SU83	73.9	5186.2
831107	FA83	74.2	5185.9
840206	WI84	72.6	5187.5
840507	SP84	73.3	5186.8
840820	SU84	73.2	5186.9
841114	FA84	73.3	5186.8
850325	WI85	72.1	5188.0
850624	SP85	73.2	5186.9
851007	FA85	73.1	5187.0
851021	FA85	73.6	5186.5
860319	WI86	74.1	5186.0
860613	SP86	73.7	5186.4
860806	SU86	73.7	5186.4
861119	FA86	73.8	5186.3
870306	WI87	73.7	5186.4
870525	SP87	73.5	5186.6

# HYDROGRAPH 1981 - 1987

WELL 32003



WATER LEVEL DATA AND SUMMARY STATISTICS  
REPORT DATE: JULY 1987

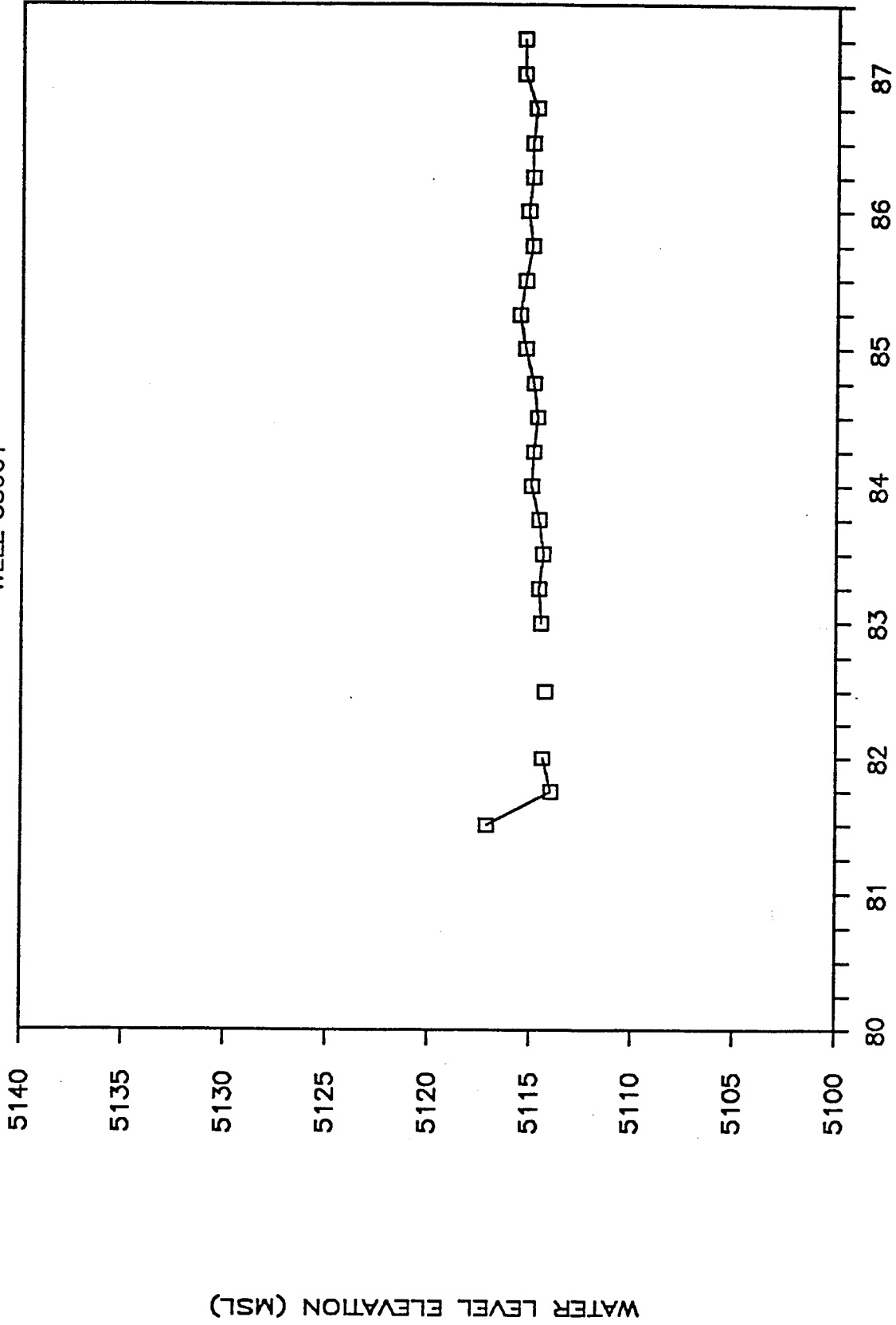
WELL NUMBER 33001

AQUIFER A/D	GROUND ELV. (MSL) 5168.9	TOP OF SCREEN 60.2	BOTTOM OF SCREEN 78.6	
N 34	MIN 46.7	MAX 54.9	MEAN 53.8	STAND. DEV. 1.3

MEASUREMENT DATE	QTR	DEPTH TO WATER (FT)	ELEVATION (MSL)
810716	SU81	54.1	5114.8
810811	SU81	46.7	5122.2
810924	SU81	54.6	5114.3
811213	FA81	54.9	5114.0
820128	WI82	54.6	5114.3
820308	WI82	54.5	5114.4
820721	SU82	54.6	5114.3
820910	SU82	QD/UD	QD/UD
830304	WI83	54.4	5114.5
830526	SP83	54.4	5114.5
830616	SP83	54.3	5114.6
830822	SU83	54.5	5114.4
831102	FA83	54.4	5114.5
831212	FA83	54.2	5114.7
840207	WI84	53.9	5115.0
840313	WI84	53.9	5115.0
840404	SP84	54.1	5114.8
840509	SP84	54.1	5114.8
840611	SP84	53.9	5115.0
840626	SP84	54.1	5114.8
840821	SU84	54.3	5114.6
840917	SU84	54.2	5114.7
841008	FA84	54.2	5114.7
841114	FA84	53.9	5115.0
850108	WI85	53.6	5115.3
850402	SP85	53.3	5115.6
850701	SU85	53.6	5115.3
851001	FA85	53.9	5115.0
851010	FA85	54.0	5114.9
860307	WI86	53.7	5115.2
860613	SP86	53.9	5115.0
860813	SU86	53.9	5115.0
861119	FA86	54.1	5114.8
870306	WI87	53.5	5115.4
870525	SP87	53.5	5115.4

# HYDROGRAPH 1981 - 1987

WELL 33001



WATER LEVEL DATA AND SUMMARY STATISTICS  
REPORT DATE: JULY 1987

WELL NUMBER      33002

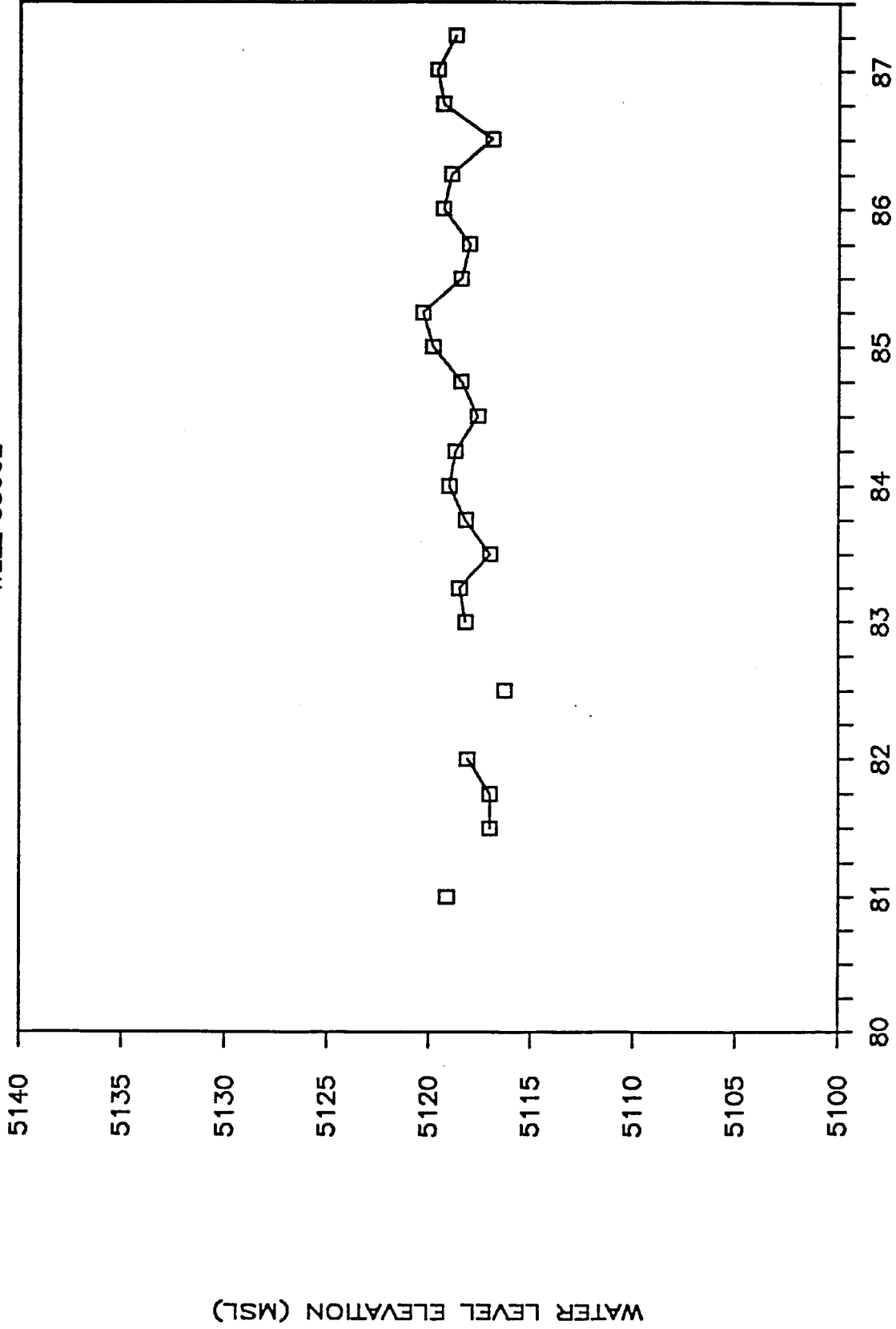
AQUIFER	GROUND ELV. (MSL)	TOP OF SCREEN	BOTTOM OF SCREEN
ALL	5163.2	103.9	111.5

N	MIN	MAX	MEAN	STAND. DEV.
34	42.9	47.3	44.9	1.0

MEASUREMENT DATE	QTR	DEPTH TO WATER (FT)	ELEVATION (MSL)
810305	WI81	44.1	5119.1
810722	SU81	46.8	5116.4
810818	SU81	45.7	5117.5
811021	FA81	46.2	5117.0
820127	WI82	45.1	5118.1
820720	SU82	46.6	5116.6
820910	SU82	47.3	5115.9
830304	WI83	45.0	5118.2
830418	SP83	44.8	5118.4
830510	SP83	44.7	5118.5
830718	SU83	45.8	5117.4
830822	SU83	46.7	5116.5
831102	FA83	45.0	5118.2
840116	WI84	44.3	5118.9
840206	WI84	44.1	5119.1
840404	SP84	44.1	5119.1
840418	SP84	43.9	5119.3
840509	SP84	45.1	5118.1
840626	SP84	44.9	5118.3
840725	SU84	46.1	5117.1
840821	SU84	45.1	5118.1
841008	FA84	45.4	5117.8
841114	FA84	44.3	5118.9
850107	WI85	43.4	5119.8
850402	SP85	42.9	5120.3
850701	SU85	44.8	5118.4
851001	FA85	45.4	5117.8
851011	FA85	45.1	5118.1
860307	WI86	43.9	5119.3
860609	SP86	44.3	5118.9
860807	SU86	46.3	5116.9
861119	FA86	43.9	5119.3
870306	WI87	43.6	5119.6
870525	SP87	44.5	5118.7

# HYDROGRAPH 1981 - 1987

WELL 33002



QUARTERLY WATER LEVEL MEASUREMENTS

WATER LEVEL DATA AND SUMMARY STATISTICS  
 REPORT DATE: JULY 1987

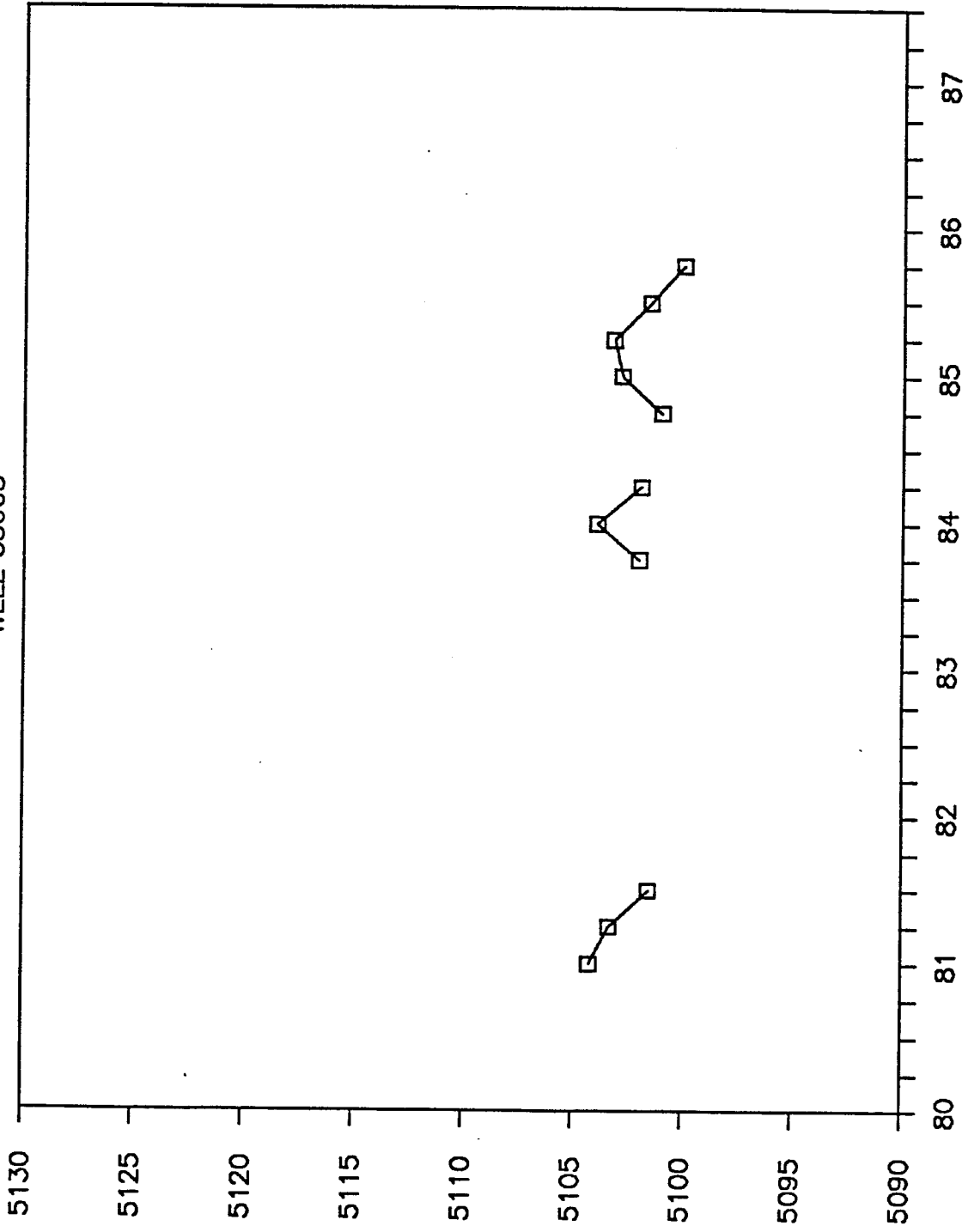
WELL NUMBER 33003

AQUIFER	GROUND ELV. (MSL)	TOP OF SCREEN	BOTTOM OF SCREEN	
A/D	5152.2	57.0	61.0	
N	MIN	MAX	MEAN	STAND. DEV.
13	48.0	52.2	49.8	1.2

MEASUREMENT DATE	QTR	DEPTH TO WATER (FT)	ELEVATION (MSL)
810306	WI81	48.0	5104.2
810405	SP81	49.3	5102.9
810409	SP81	48.5	5103.7
810818	SU81	50.7	5101.5
831102	FA83	50.2	5102.0
840206	WI84	48.3	5103.9
840404	SP84	49.6	5102.6
840626	SP84	51.0	5101.2
841008	FA84	51.2	5101.0
850107	WI85	49.4	5102.8
850402	SP85	49.0	5103.2
850701	SU85	50.7	5101.5
851001	FA85	52.2	5100.0

# HYDROGRAPH 1981 - 1987

WELL 33003



QUARTERLY WATER LEVEL MEASUREMENTS

WATER LEVEL ELEVATION (MSL)

WATER LEVEL DATA AND SUMMARY STATISTICS  
 REPORT DATE: JULY 1987

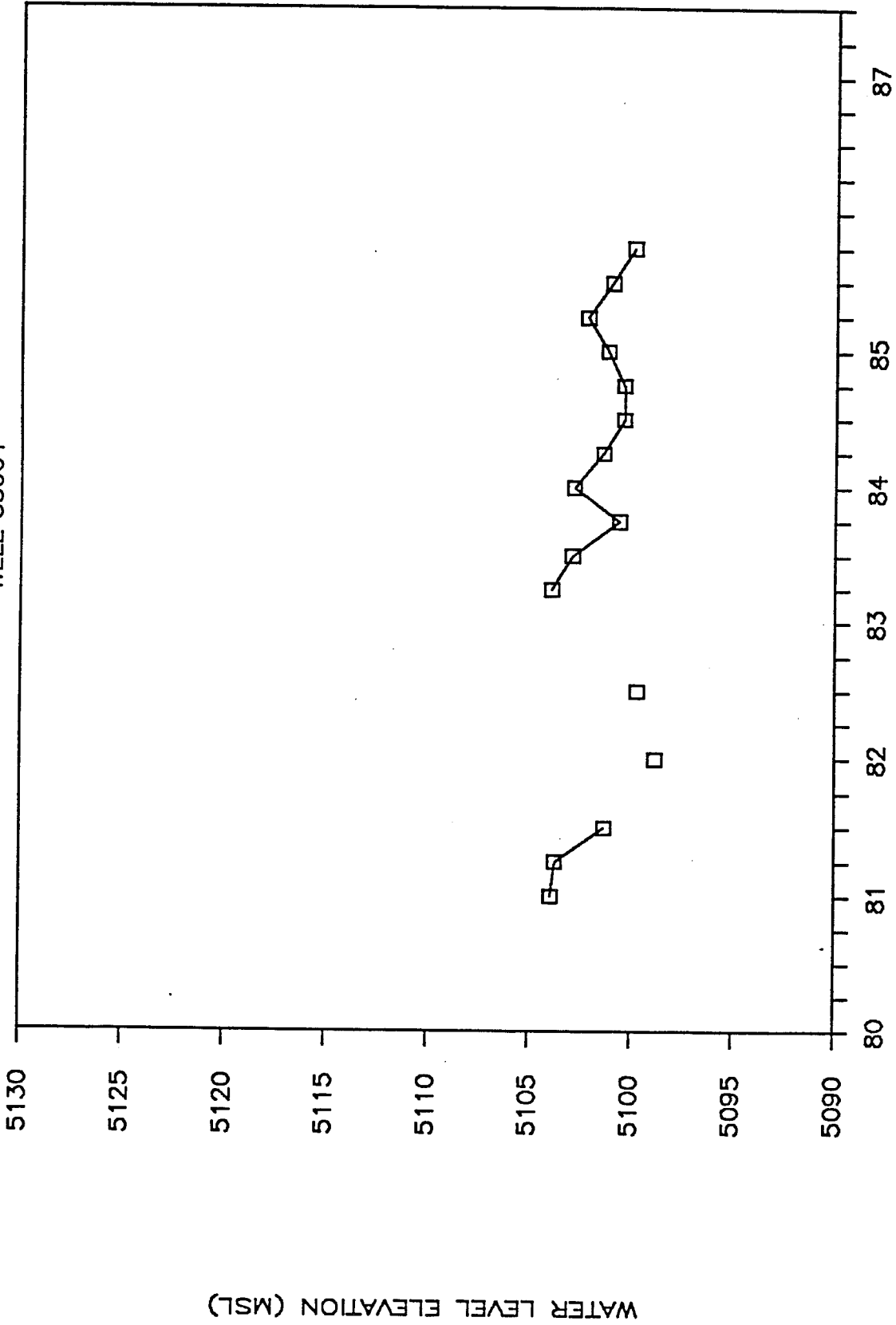
WELL NUMBER      33004

AQUIFER	GROUND ELV. (MSL)	TOP OF SCREEN	BOTTOM OF SCREEN	
A/D	5147.6	51.0	55.0	
N	MIN	MAX	MEAN	STAND. DEV.
19	43.7	48.8	46.1	1.4

MEASUREMENT DATE	QTR	DEPTH TO WATER (FT)	ELEVATION (MSL)
810306	WI81	43.7	5103.9
810405	SP81	43.9	5103.7
810818	SU81	46.3	5101.3
820127	WI82	48.8	5098.8
820910	SU82	47.9	5099.7
830510	SP83	43.7	5103.9
830822	SU83	44.7	5102.9
831102	FA83	47.0	5100.6
840206	WI84	44.8	5102.8
840404	SP84	45.8	5101.8
840509	SP84	45.7	5101.9
840626	SP84	47.0	5100.6
840821	SU84	47.2	5100.4
841008	FA84	47.5	5100.1
841114	FA84	47.0	5100.6
850107	WI85	46.4	5101.2
850402	SP85	45.4	5102.2
850701	SU85	46.6	5101.0
851001	FA85	47.7	5099.9

# HYDROGRAPH 1981 - 1987

WELL 33004



QUARTERLY WATER LEVEL MEASUREMENTS

WATER LEVEL DATA AND SUMMARY STATISTICS  
REPORT DATE: JULY 1987

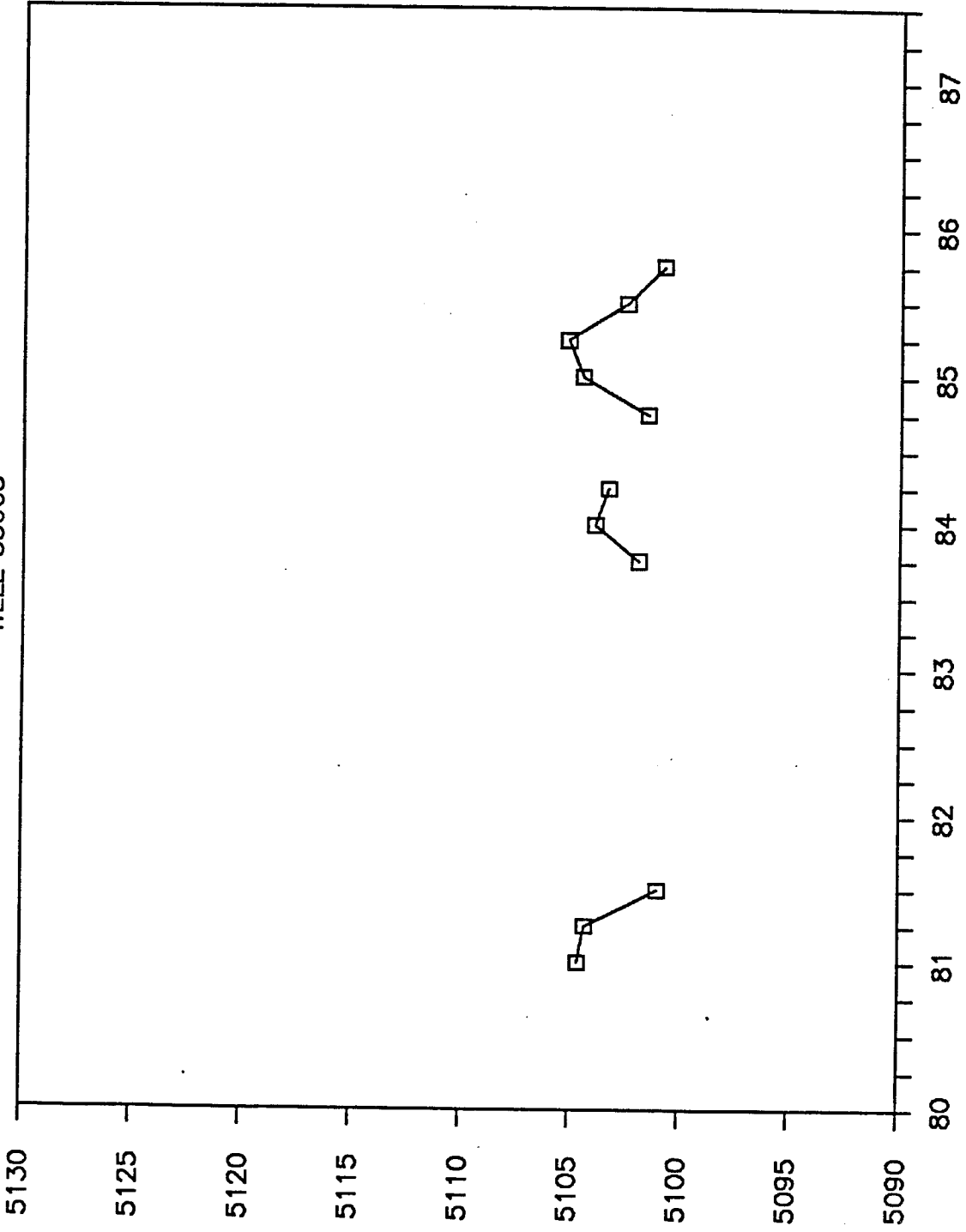
WELL NUMBER      33005

AQUIFER	GROUND ELV. (MSL)	TOP OF SCREEN	BOTTOM OF SCREEN	
A/D	5147.8	48.0	52.0	
N	MIN	MAX	MEAN	STAND. DEV.
13	42.6	47.0	44.6	1.5

MEASUREMENT DATE	QTR	DEPTH TO WATER (FT)	ELEVATION (MSL)
810306	WI81	43.2	5104.6
810405	SP81	44.0	5103.8
810409	SP81	43.0	5104.8
810818	SU81	46.8	5101.0
831102	FA83	45.9	5101.9
840206	WI84	43.9	5103.9
840404	SP84	43.5	5104.3
840626	SP84	45.6	5102.2
841008	FA84	46.3	5101.5
850107	WI85	43.3	5104.5
850402	SP85	42.6	5105.2
850701	SU85	45.3	5102.5
851001	FA85	47.0	5100.8

# HYDROGRAPH 1981 - 1987

WELL 33005



WATER LEVEL ELEVATION (MSL)

QUARTERLY WATER LEVEL MEASUREMENTS

WATER LEVEL DATA AND SUMMARY STATISTICS  
 REPORT DATE: JULY 1987

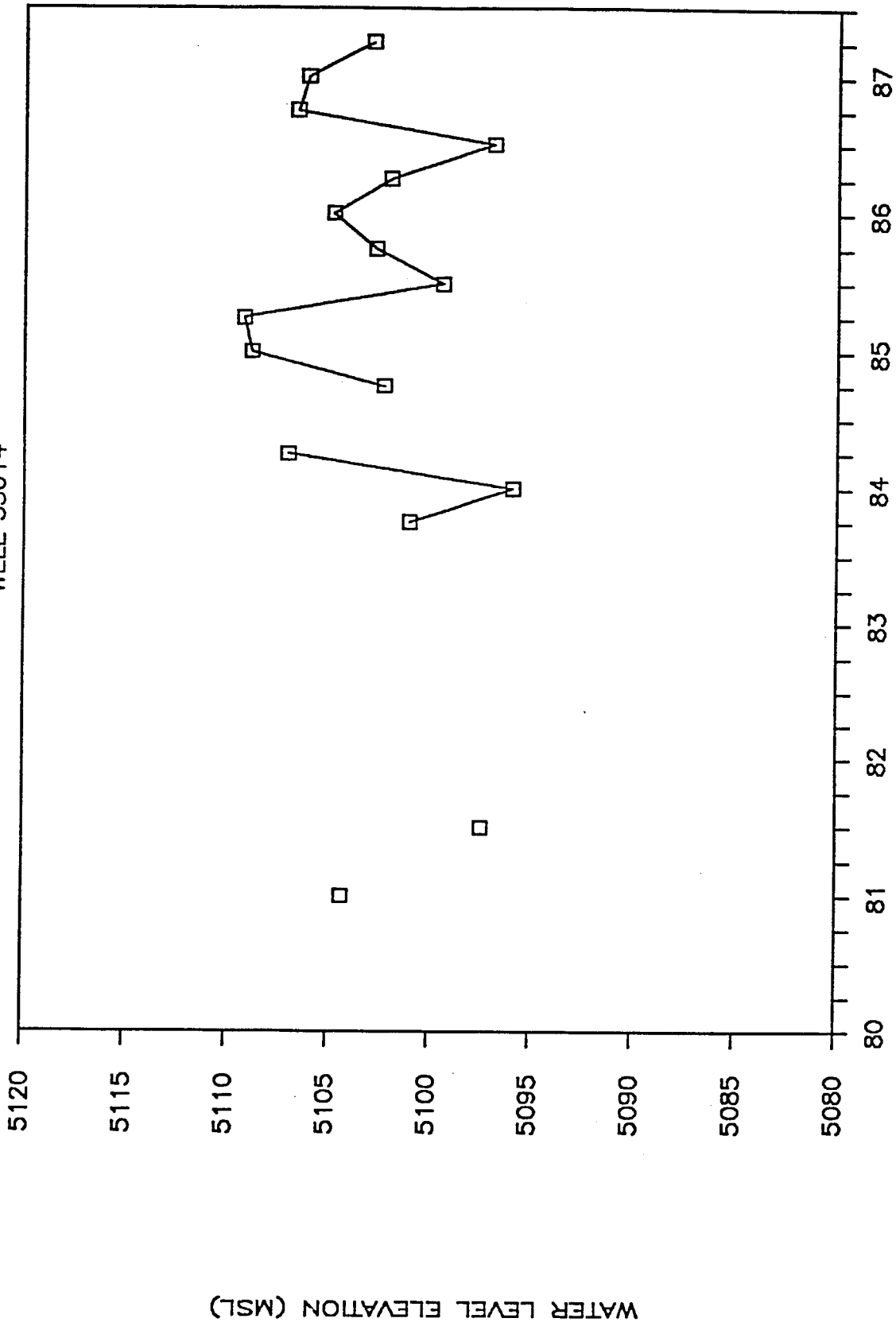
WELL NUMBER 33006

AQUIFER	GROUND ELV. (MSL)	TOP OF SCREEN	BOTTOM OF SCREEN	
A/D	5153.3	54.0	58.0	
N	MIN	MAX	MEAN	STAND. DEV.
20	43.6	54.6	50.2	2.4

MEASUREMENT DATE	QTR	DEPTH TO WATER (FT)	ELEVATION (MSL)
810306	WI81	48.6	5104.7
810405	SP81	49.2	5104.1
810409	SP81	43.6	5109.7
810818	SU81	53.0	5100.3
820127	WI82	51.8	5101.5
820910	SU82	54.6	5098.7
830510	SP83	50.6	5102.7
830822	SU83	53.3	5100.0
831102	FA83	51.7	5101.6
840206	WI84	49.6	5103.7
840404	SP84	48.6	5104.7
840509	SP84	49.0	5104.3
840626	SP84	50.8	5102.5
840821	SU84	50.9	5102.4
841008	FA84	51.8	5101.5
841114	FA84	49.6	5103.7
850107	WI85	47.8	5105.5
850402	SP85	47.4	5105.9
850701	SU85	50.5	5102.8
851001	FA85	52.2	5101.1

# HYDROGRAPH 1981 - 1987

WELL 33014



QUARTERLY WATER LEVEL MEASUREMENTS

WATER LEVEL ELEVATION (MSL)

WATER LEVEL DATA AND SUMMARY STATISTICS  
REPORT DATE: JULY 1987

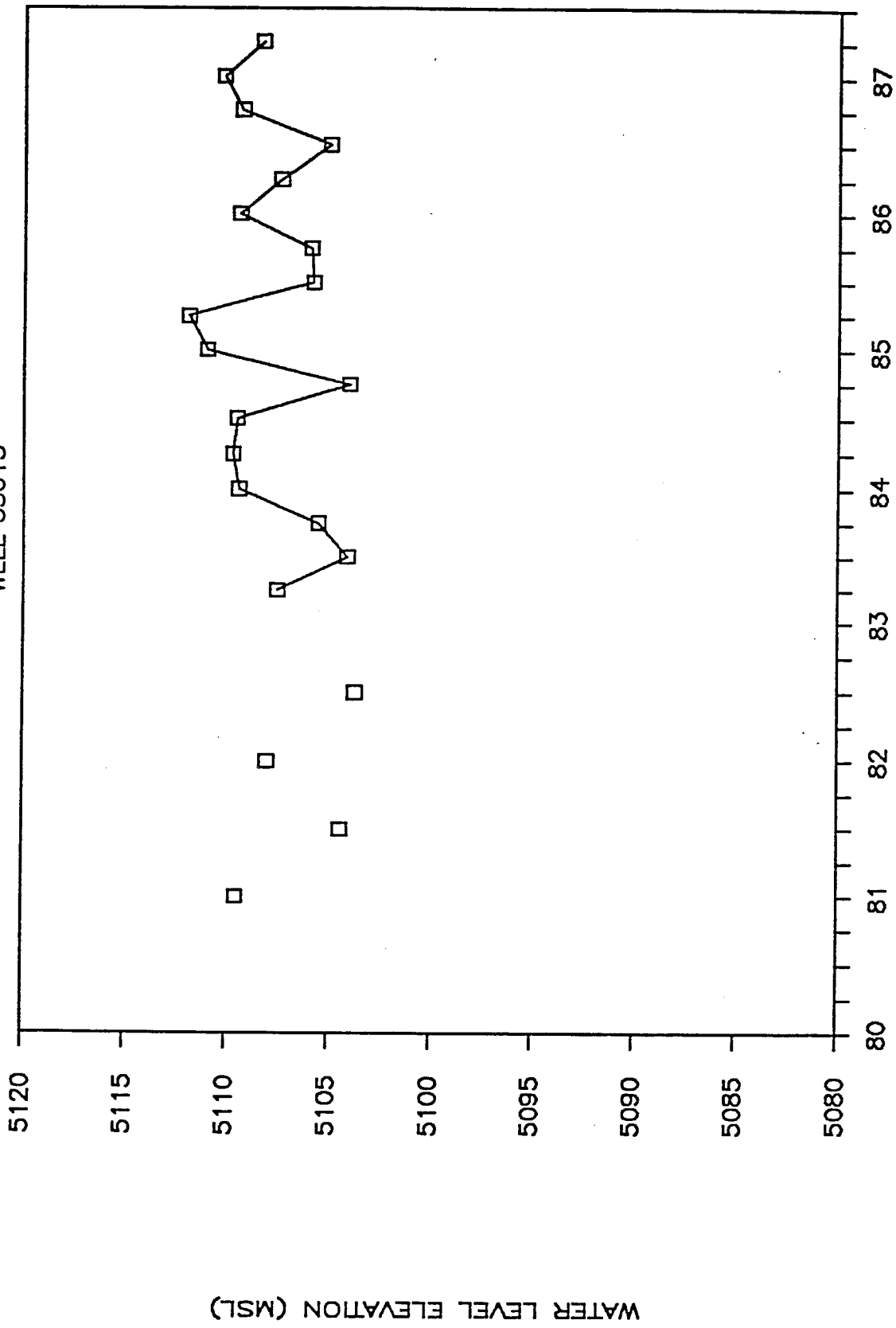
WELL NUMBER 33015

AQUIFER	GROUND ELV. (MSL)	TOP OF SCREEN	BOTTOM OF SCREEN	
DEN	5153.4	68.0	80.0	
N	MIN	MAX	MEAN	STAND. DEV.
25	41.5	51.8	45.8	2.6

MEASUREMENT DATE	QTR	DEPTH TO WATER (FT)	ELEVATION (MSL)
810305	WI81	43.9	5109.5
810818	SU81	49.0	5104.4
820127	WI82	45.4	5108.0
820910	SU82	49.7	5103.7
830510	SP83	45.9	5107.5
830822	SU83	49.3	5104.1
831102	FA83	47.9	5105.5
840206	WI84	44.0	5109.4
840404	SP84	43.5	5109.9
840509	SP84	43.9	5109.5
840626	SP84	43.7	5109.7
840821	SU84	43.9	5109.5
841008	FA84	47.0	5106.4
841114	FA84	51.8	5101.6
850107	WI85	42.4	5111.0
850402	SP85	41.5	5111.9
850701	SU85	46.9	5106.5
850925	SU85	48.3	5105.1
851009	FA85	47.5	5105.9
860307	WI86	44.0	5109.4
860613	SP86	46.0	5107.4
860807	SU86	48.4	5105.0
861119	FA86	44.1	5109.3
870306	WI87	43.2	5110.2
870525	SP87	45.1	5108.3

# HYDROGRAPH 1981 - 1987

WELL 33015



QUARTERLY WATER LEVEL MEASUREMENTS

WATER LEVEL DATA AND SUMMARY STATISTICS  
 REPORT DATE: JULY 1987

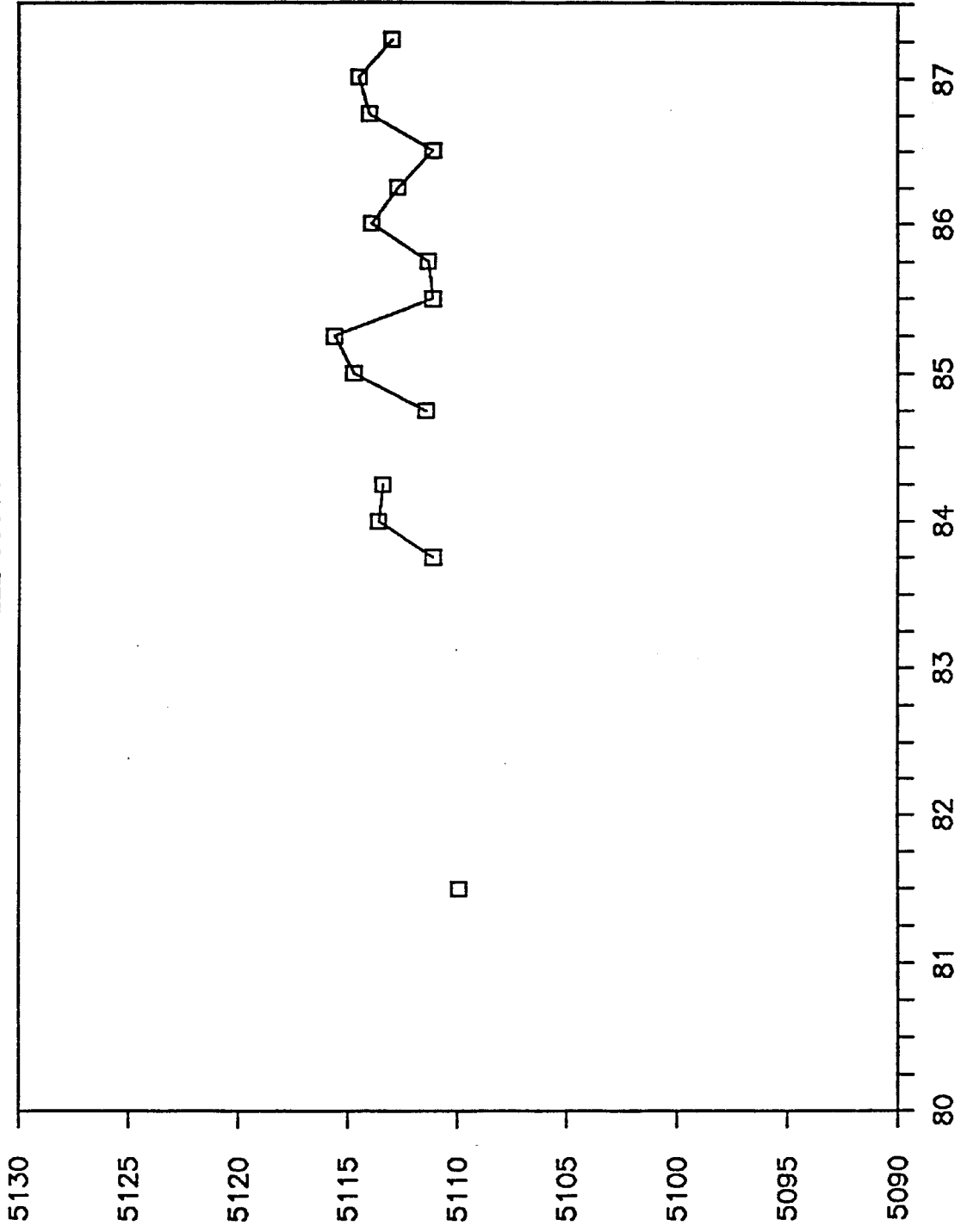
WELL NUMBER 33016

AQUIFER	GROUND ELV. (MSL)	TOP OF SCREEN	BOTTOM OF SCREEN	
DEN	5155.9	75.0	85.0	
N	MIN	MAX	MEAN	STAND. DEV.
17	40.3	46.0	43.2	1.6

MEASUREMENT DATE	QTR	DEPTH TO WATER (FT)	ELEVATION (MSL)
810818	SU81	46.0	5109.9
831102	FA83	44.8	5111.1
840206	WI84	42.3	5113.6
840404	SP84	42.1	5113.8
840626	SP84	43.0	5112.9
841008	FA84	44.5	5111.4
850107	WI85	41.2	5114.7
850402	SP85	40.3	5115.6
850701	SU85	44.3	5111.6
850925	SU85	45.3	5110.6
851010	FA85	44.6	5111.3
860307	WI86	42.0	5113.9
860606	SP86	43.2	5112.7
860807	SU86	44.8	5111.1
861119	FA86	41.9	5114.0
870306	WI87	41.4	5114.5
870525	SP87	42.9	5113.0

# HYDROGRAPH 1981 - 1987

WELL 33016



QUARTERLY WATER LEVEL MEASUREMENTS

WATER LEVEL ELEVATION (MSL)

WATER LEVEL DATA AND SUMMARY STATISTICS  
 REPORT DATE: JULY 1987

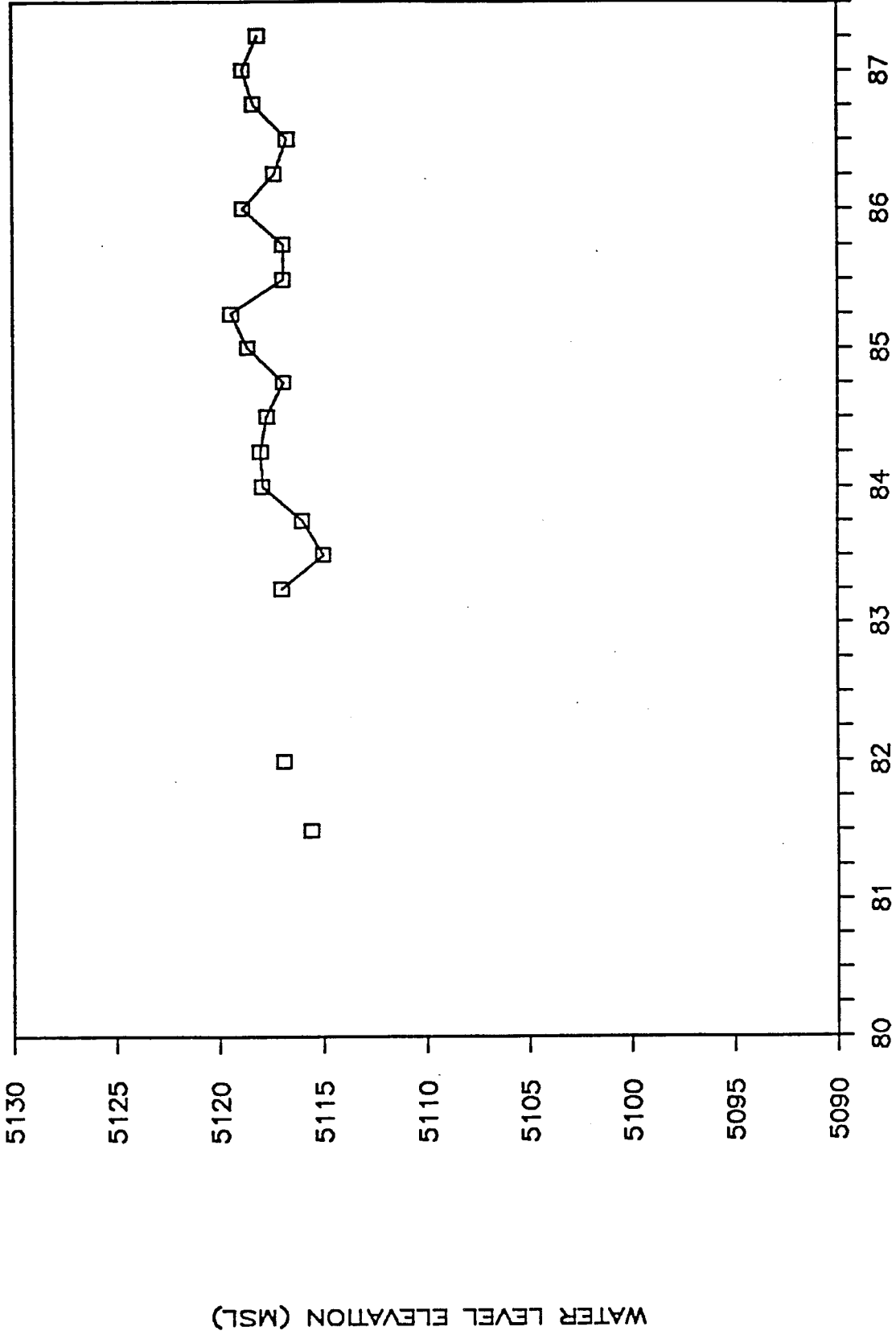
WELL NUMBER      33017

AQUIFER	GROUND ELV. (MSL)	TOP OF SCREEN	BOTTOM OF SCREEN	
ALL	5173.3	70.0	90.0	
N	MIN	MAX	MEAN	STAND. DEV.
22	53.9	58.3	55.9	1.1

MEASUREMENT DATE	QTR	DEPTH TO WATER (FT)	ELEVATION (MSL)
810820	SU81	57.7	5115.6
820128	WI82	56.4	5116.9
830526	SP83	56.3	5117.0
830822	SU83	58.3	5115.0
831102	FA83	57.3	5116.0
840206	WI84	55.4	5117.9
840404	SP84	55.1	5118.2
840626	SP84	55.4	5117.9
840821	SU84	55.6	5117.7
841008	FA84	57.0	5116.3
841114	FA84	55.8	5117.5
850107	WI85	54.7	5118.6
850402	SP85	53.9	5119.4
850701	SU85	55.9	5117.4
850925	SU85	56.9	5116.4
851011	FA85	56.4	5116.9
860307	WI86	54.5	5118.8
860613	SP86	56.0	5117.3
860807	SU86	56.6	5116.7
861119	FA86	55.0	5118.3
870306	WI87	54.5	5118.8
870525	SP87	55.2	5118.1

# HYDROGRAPH 1981 - 1987

WELL 33017



QUARTERLY WATER LEVEL MEASUREMENTS

WATER LEVEL DATA AND SUMMARY STATISTICS  
 REPORT DATE: JULY 1987

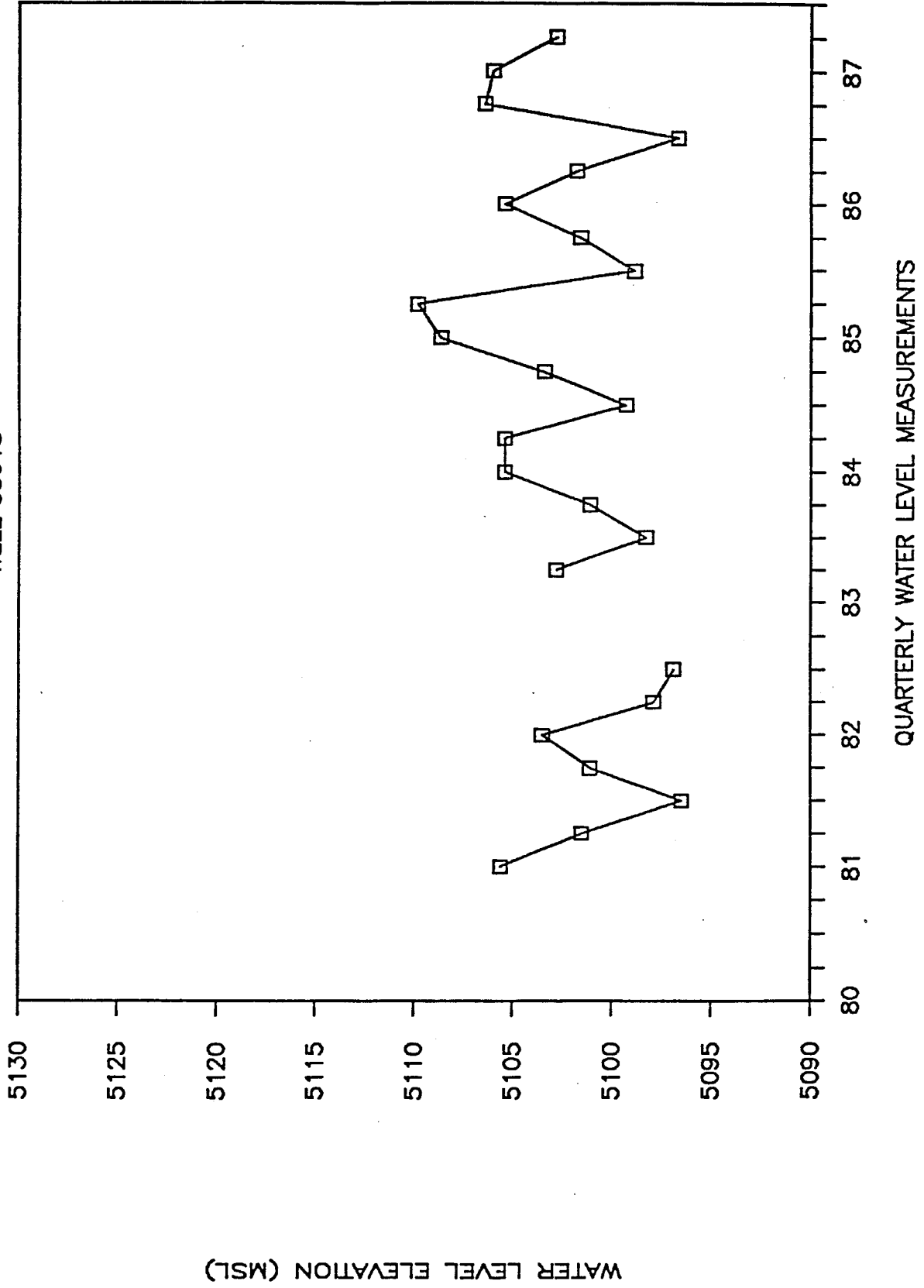
WELL NUMBER      33018

AQUIFER	GROUND ELV. (MSL)	TOP OF SCREEN	BOTTOM OF SCREEN	
ALL	5166.5	61.1	70.1	
N	MIN	MAX	MEAN	STAND. DEV.
36	56.7	70.0	64.3	3.7

MEASUREMENT DATE	QTR	DEPTH TO WATER (FT)	ELEVATION (MSL)
810212	WI81	60.4	5106.1
810217	WI81	60.5	5106.0
810305	WI81	61.7	5104.8
810604	SP81	65.0	5101.5
810914	SU81	70.0	5096.5
811028	FA81	65.4	5101.1
820127	WI82	63.0	5103.5
820511	SP82	68.0	5098.5
820611	SP82	69.2	5097.3
820713	SU82	69.8	5096.7
820721	SU82	69.9	5096.6
820910	SU82	69.0	5097.5
830510	SP83	63.7	5102.8
830822	SU83	68.2	5098.3
831031	FA83	65.5	5101.0
831102	FA83	65.3	5101.2
840206	WI84	61.1	5105.4
840404	SP84	60.9	5105.6
840424	SP84	60.7	5105.8
840509	SP84	61.8	5104.7
840626	SP84	60.9	5105.6
840731	SU84	69.4	5097.1
840821	SU84	65.0	5101.5
841008	FA84	64.7	5101.8
841114	FA84	61.5	5105.0
850107	WI85	57.9	5108.6
850402	SP85	56.7	5109.8
850701	SU85	67.6	5098.9
850925	SU85	67.7	5098.8
851009	FA85	64.9	5101.6
860311	WI86	61.1	5105.4
860613	SP86	64.7	5101.8
860807	SU86	69.8	5096.7
861119	FA86	60.1	5106.4
870306	WI87	60.5	5106.0
870525	SP87	63.7	5102.8

# HYDROGRAPH 1981 - 1987

WELL 33018



WATER LEVEL DATA AND SUMMARY STATISTICS  
 REPORT DATE: JULY 1987

WELL NUMBER      33019

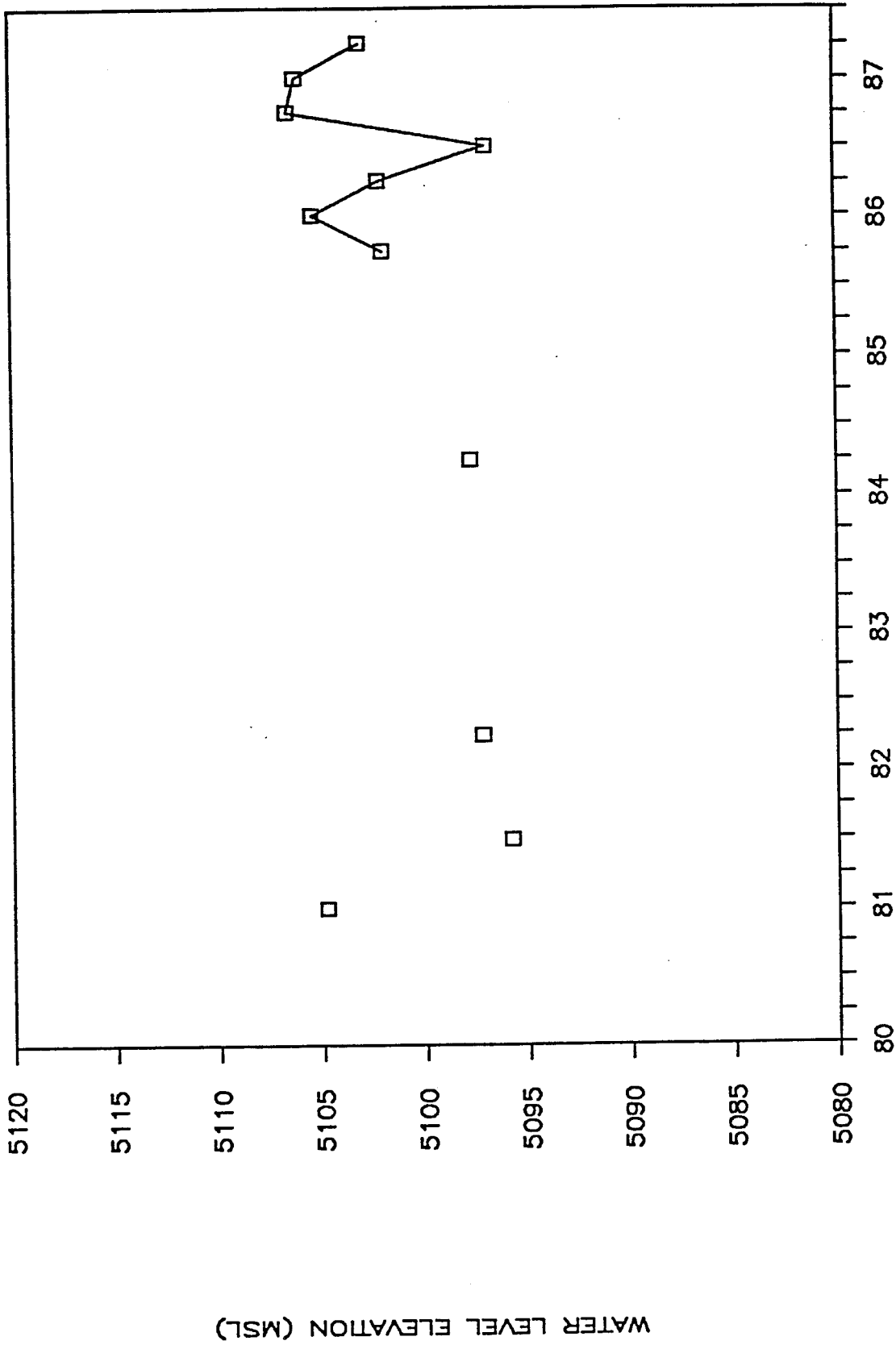
AQUIFER	GROUND ELV. (MSL)	TOP OF SCREEN	BOTTOM OF SCREEN
ALL	5166.5	71.0	80.0

N	MIN	MAX	MEAN	STAND. DEV.
14	60.0	70.7	64.7	3.9

MEASUREMENT DATE	QTR	DEPTH TO WATER (FT)	ELEVATION (MSL)
810212	WI81	61.3	5105.2
810217	WI81	61.3	5105.2
810305	WI81	62.4	5104.1
810818	SU81	70.7	5095.8
820511	SP82	68.8	5097.7
820611	SP82	69.9	5096.6
840626	SP84	68.8	5097.7
851009	FA85	64.6	5101.9
860311	WI86	61.2	5105.3
860613	SP86	64.4	5102.1
860807	SU86	69.6	5096.9
861119	FA86	60.0	5106.5
870306	WI87	60.4	5106.1
870525	SP87	63.5	5103.0

# HYDROGRAPH 1981 - 1987

WELL 33019



QUARTERLY WATER LEVEL MEASUREMENTS

WATER LEVEL DATA AND SUMMARY STATISTICS  
 REPORT DATE: JULY 1987

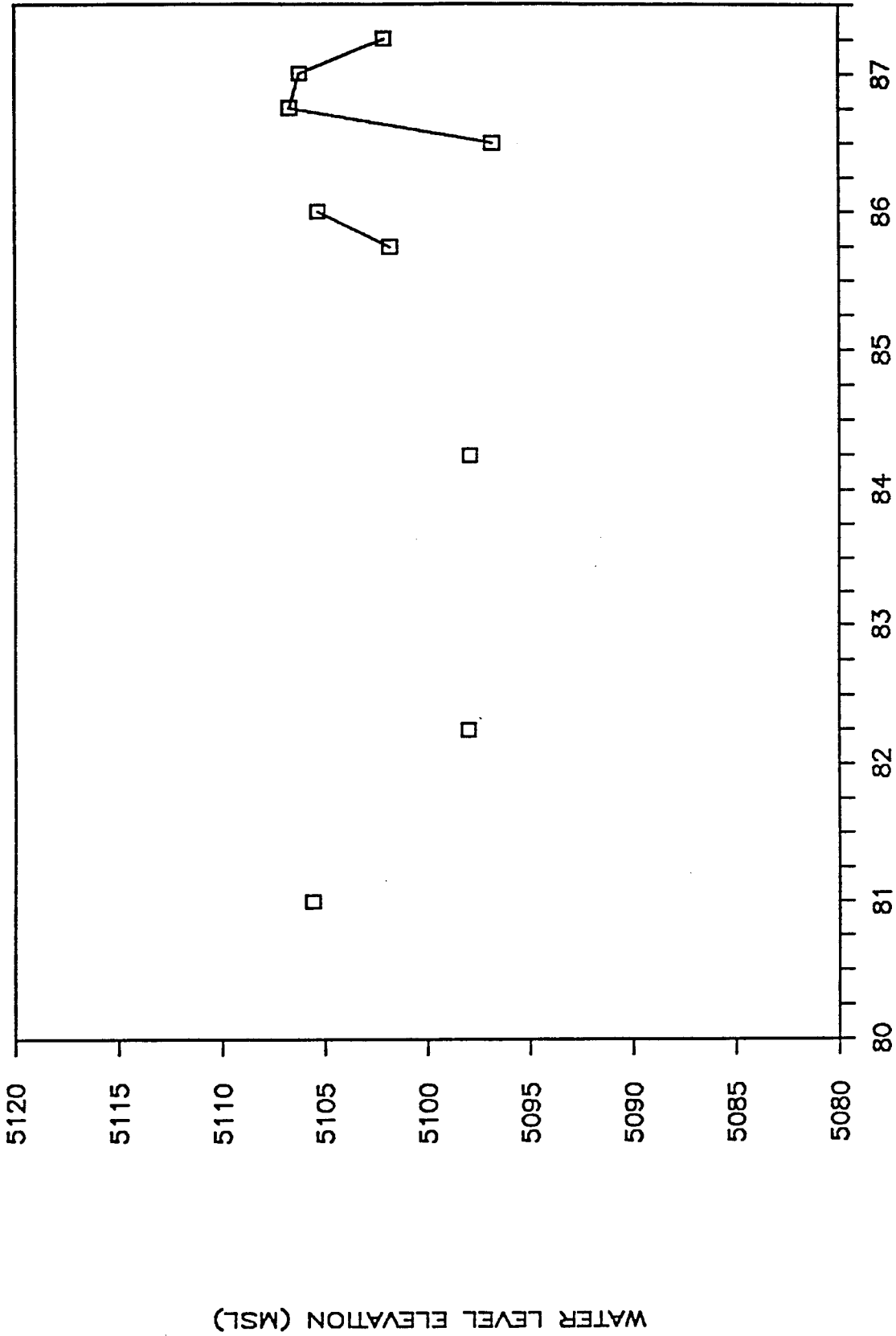
WELL NUMBER      33020

AQUIFER	GROUND ELV. (MSL)	TOP OF SCREEN	BOTTOM OF SCREEN	
ALL	5166.3	81.1	90.1	
N	MIN	MAX	MEAN	STAND. DEV.
12	59.6	69.5	63.8	3.8

MEASUREMENT DATE	QTR	DEPTH TO WATER (FT)	ELEVATION (MSL)
810212	WI81	60.3	5106.0
810217	WI81	60.3	5106.0
810305	WI81	61.4	5104.9
820511	SP82	67.9	5098.4
820611	SP82	68.7	5097.6
840626	SP84	68.4	5097.9
851009	FA85	64.5	5101.8
860311	WI86	61.0	5105.3
860807	SU86	69.5	5096.8
861119	FA86	59.6	5106.7
870306	WI87	60.1	5106.2
870525	SP87	64.2	5102.1

# HYDROGRAPH 1981 - 1987

WELL 33020



WATER LEVEL DATA AND SUMMARY STATISTICS  
 REPORT DATE: JULY 1987

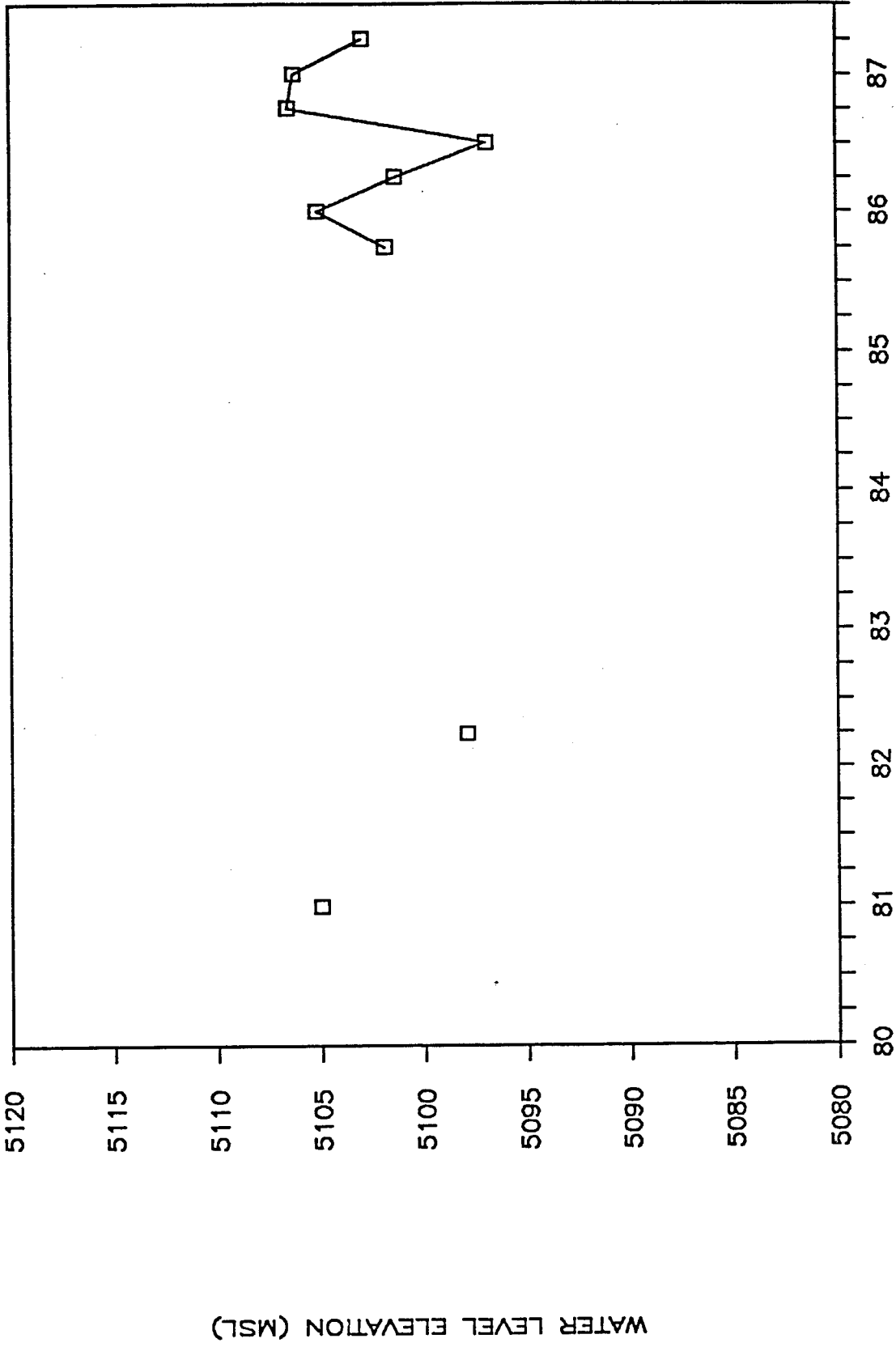
WELL NUMBER      33021

AQUIFER	GROUND ELV. (MSL)	TOP OF SCREEN	BOTTOM OF SCREEN	
ALL	5166.2	90.4	100.0	
N	MIN	MAX	MEAN	STAND. DEV.
10	59.7	69.3	64.0	3.6

MEASUREMENT DATE	QTR	DEPTH TO WATER (FT)	ELEVATION (MSL)
810305	WI81	61.2	5105.0
820512	SP82	67.8	5098.4
820611	SP82	68.9	5097.3
851009	FA85	64.4	5101.8
860311	WI86	61.1	5105.1
860613	SP86	64.9	5101.3
860807	SU86	69.3	5096.9
861119	FA86	59.7	5106.5
870306	WI87	60.0	5106.2
870525	SP87	63.3	5102.9

# HYDROGRAPH 1981 - 1987

WELL 33021



WATER LEVEL DATA AND SUMMARY STATISTICS  
 REPORT DATE: JULY 1987

WELL NUMBER      33022

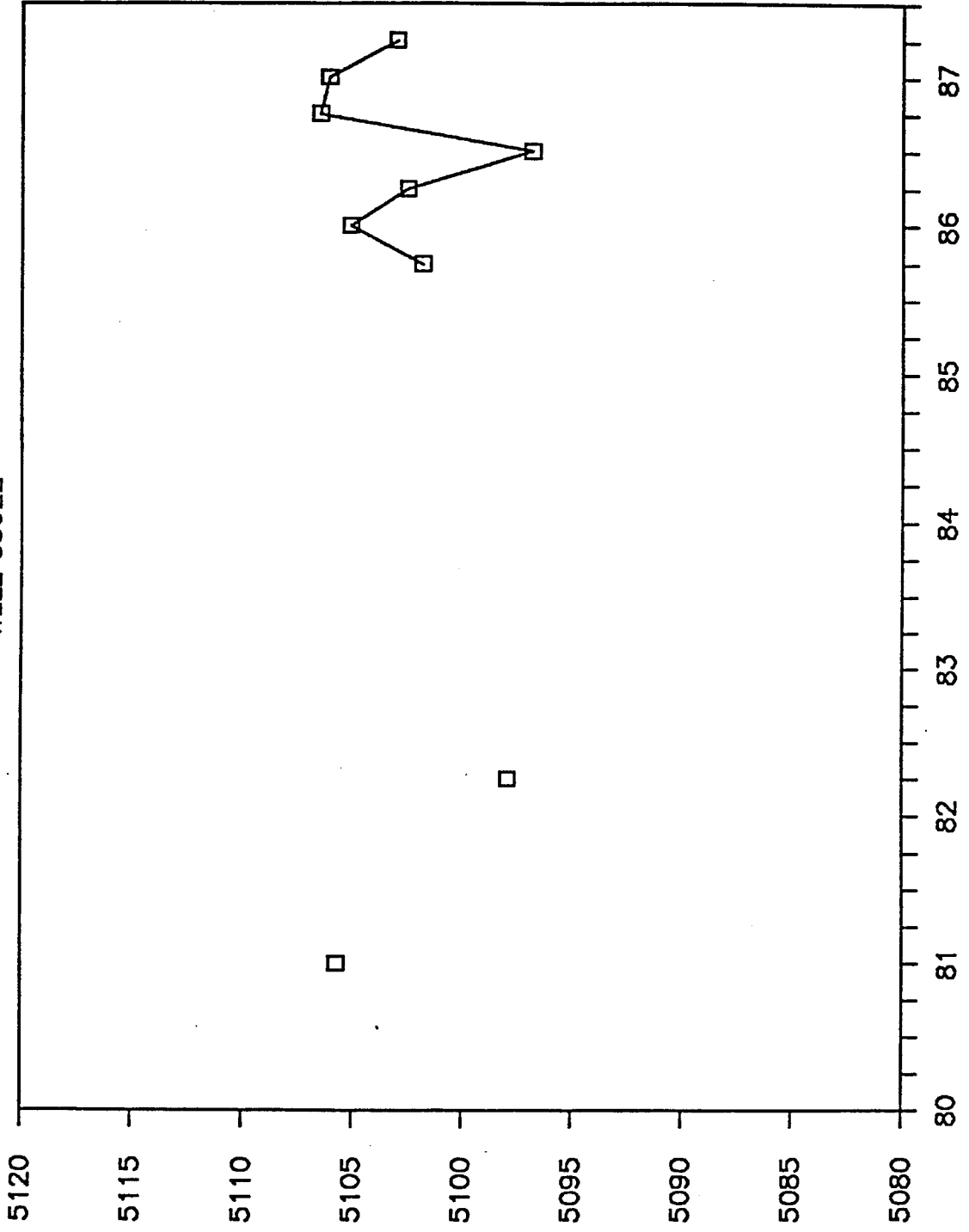
AQUIFER	GROUND ELV. (MSL)	TOP OF SCREEN	BOTTOM OF SCREEN	
ALL	5165.8	100.9	109.9	

N	MIN	MAX	MEAN	STAND. DEV.
12	59.3	69.0	62.9	3.5

MEASUREMENT DATE	QTR	DEPTH TO WATER (FT)	ELEVATION (MSL)
810212	WI81	59.7	5106.1
810217	WI81	59.7	5106.1
810305	WI81	60.8	5105.0
820512	SP82	67.4	5098.4
820611	SP82	68.4	5097.4
851009	FA85	64.0	5101.8
860311	WI86	60.7	5105.1
860606	SP86	63.3	5102.5
860807	SU86	69.0	5096.8
861119	FA86	59.3	5106.5
870306	WI87	59.7	5106.1
870525	SP87	62.8	5103.0

# HYDROGRAPH 1981 - 1987

WELL 33022



QUARTERLY WATER LEVEL MEASUREMENTS

WATER LEVEL ELEVATION (MSL)

WATER LEVEL DATA AND SUMMARY STATISTICS  
 REPORT DATE: JULY 1987

WELL NUMBER      33023

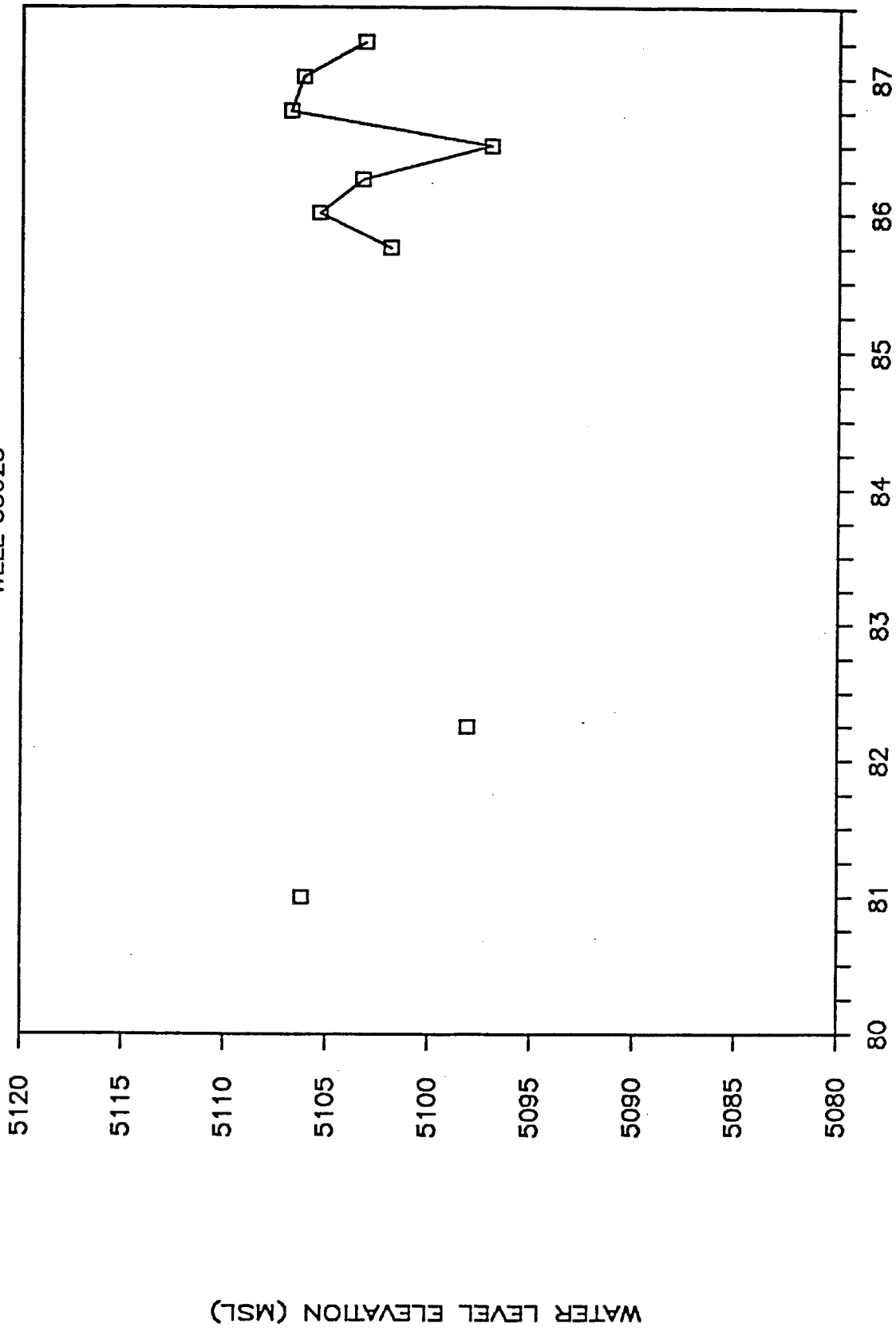
AQUIFER	GROUND ELV. (MSL)	TOP OF SCREEN	BOTTOM OF SCREEN
ALL	5165.5	110.6	120.0

N	MIN	MAX	MEAN	STAND. DEV.
11	58.7	68.5	61.8	3.4

MEASUREMENT DATE	QTR	DEPTH TO WATER (FT)	ELEVATION (MSL)
810212	WI81	59.0	5106.5
810217	WI81	58.9	5106.6
810305	WI81	59.9	5105.6
820611	SP82	67.4	5098.1
851009	FA85	63.6	5101.9
860311	WI86	60.1	5105.4
860606	SP86	62.2	5103.3
860807	SU86	68.5	5097.0
861119	FA86	58.7	5106.8
870306	WI87	59.3	5106.2
870525	SP87	62.3	5103.2

# HYDROGRAPH 1981 - 1987

WELL 33023



QUARTERLY WATER LEVEL MEASUREMENTS

WATER LEVEL ELEVATION (MSL)

WATER LEVEL DATA AND SUMMARY STATISTICS  
 REPORT DATE: JULY 1987

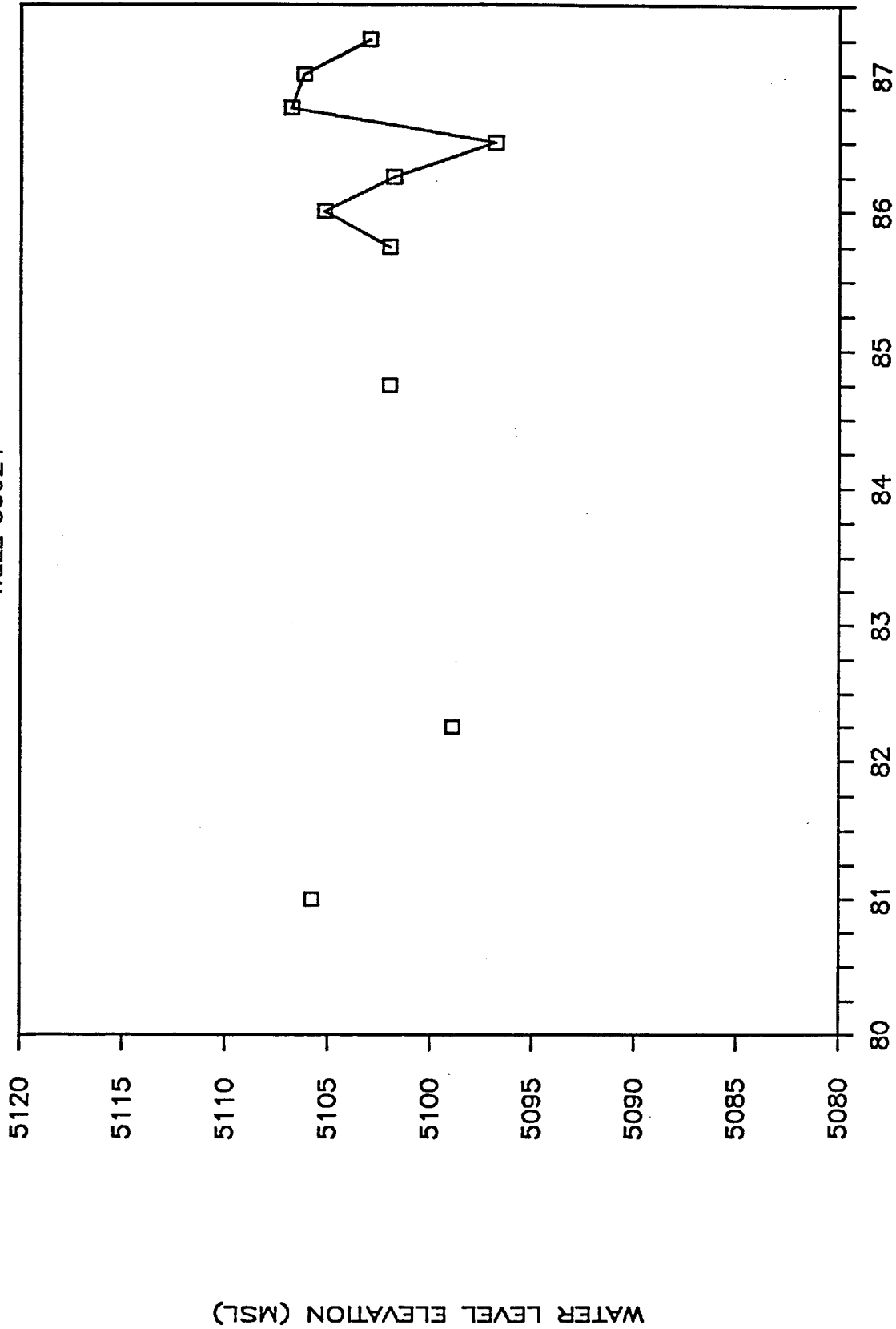
WELL NUMBER      33024

AQUIFER	GROUND ELV. (MSL)	TOP OF SCREEN	BOTTOM OF SCREEN	
A/D	5165.3	121.0	130.0	
N	MIN	MAX	MEAN	STAND. DEV.
13	58.5	68.5	62.3	3.3

MEASUREMENT DATE	QTR	DEPTH TO WATER (FT)	ELEVATION (MSL)
810212	WI81	59.1	5106.2
810217	WI81	59.3	5106.0
810305	WI81	60.2	5105.1
820516	SP82	65.3	5100.0
820611	SP82	67.6	5097.7
841008	FA84	63.3	5102.0
851009	FA85	63.3	5102.0
860311	WI86	60.1	5105.2
860613	SP86	63.5	5101.8
860807	SU86	68.5	5096.8
861119	FA86	58.5	5106.8
870306	WI87	59.1	5106.2
870525	SP87	62.3	5103.0

# HYDROGRAPH 1981 - 1987

WELL 33024



QUARTERLY WATER LEVEL MEASUREMENTS

WATER LEVEL ELEVATION (MSL)

WATER LEVEL DATA AND SUMMARY STATISTICS  
REPORT DATE: JULY 1987

WELL NUMBER      33025

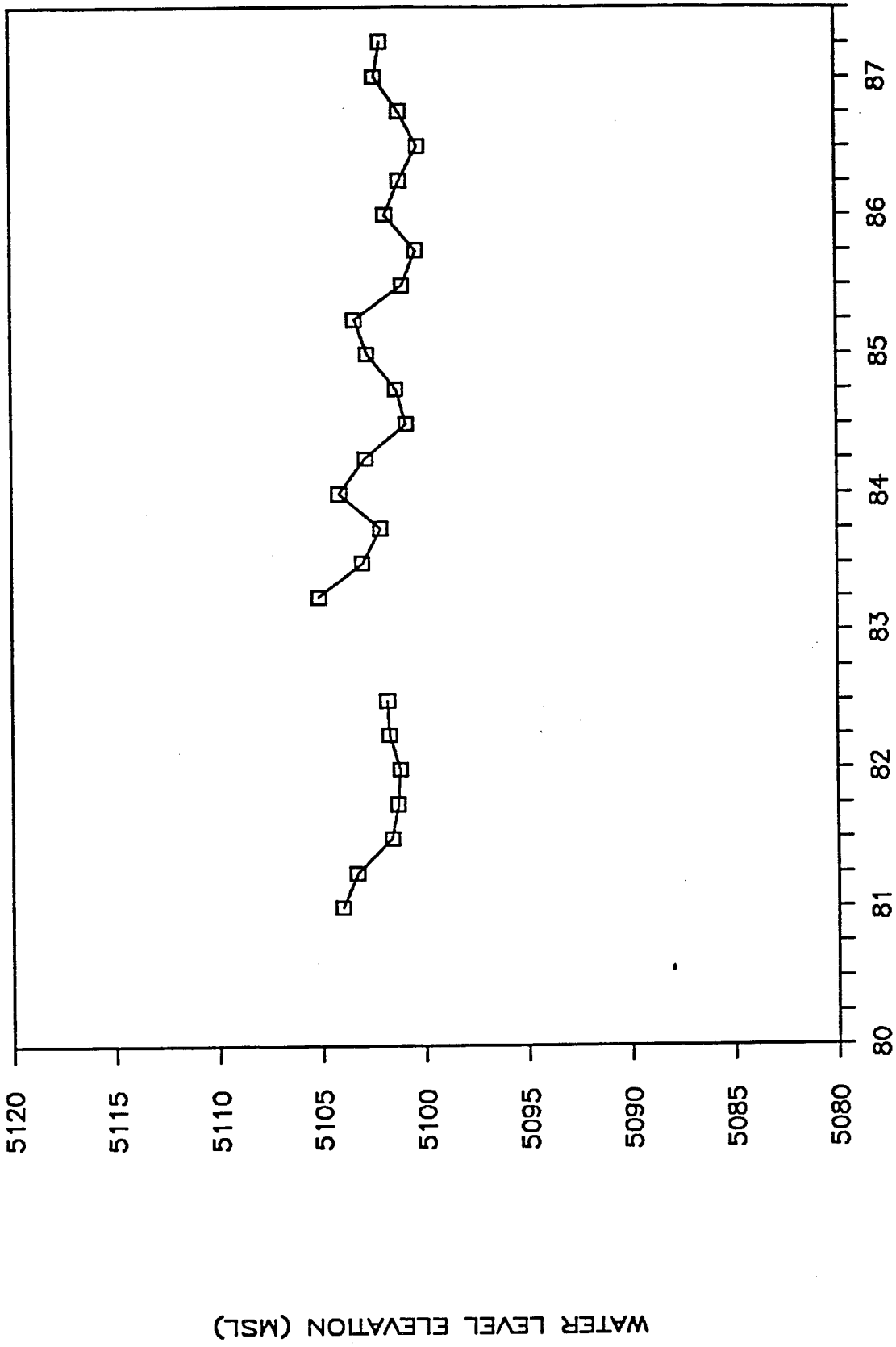
AQUIFER	GROUND ELV. (MSL)	TOP OF SCREEN	BOTTOM OF SCREEN
ALL	5155.0	41.0	61.0

N	MIN	MAX	MEAN	STAND. DEV.
39	49.9	55.3	52.7	1.3

MEASUREMENT DATE	QTR	DEPTH TO WATER (FT)	ELEVATION (MSL)
810305	WI81	50.9	5104.1
810330	WI81	51.1	5103.9
810405	SP81	52.1	5102.9
810409	SP81	51.1	5103.9
810604	SP81	51.9	5103.1
810728	SU81	52.9	5102.1
810818	SU81	53.5	5101.5
810914	SU81	53.7	5101.3
811028	FA81	53.7	5101.3
820127	WI82	53.8	5101.2
820510	SP82	53.0	5102.0
820611	SP82	53.7	5101.3
820713	SU82	52.7	5102.3
820721	SU82	51.7	5103.3
820910	SU82	55.3	5099.7
830510	SP83	49.9	5105.1
830803	SU83	51.7	5103.3
830822	SU83	52.3	5102.7
831102	FA83	52.9	5102.1
840201	WI84	51.0	5104.0
840206	WI84	50.8	5104.2
840404	SP84	52.2	5102.8
840424	SP84	52.6	5102.4
840509	SP84	50.2	5104.8
840626	SP84	53.7	5101.3
840731	SU84	54.5	5100.5
840821	SU84	53.9	5101.1
841114	FA84	53.7	5101.3
850107	WI85	52.3	5102.7
850402	SP85	51.7	5103.3
850701	SU85	53.2	5101.8
850925	SU85	54.8	5100.2
851011	FA85	54.7	5100.3
860311	WI86	53.2	5101.8
860611	SP86	53.9	5101.1
860808	SU86	54.8	5100.2
861119	FA86	53.9	5101.1
870306	WI87	52.7	5102.3
870525	SP87	53.0	5102.0

# HYDROGRAPH 1981 - 1987

WELL 33025



WATER LEVEL DATA AND SUMMARY STATISTICS  
REPORT DATE: JULY 1987

WELL NUMBER      33026

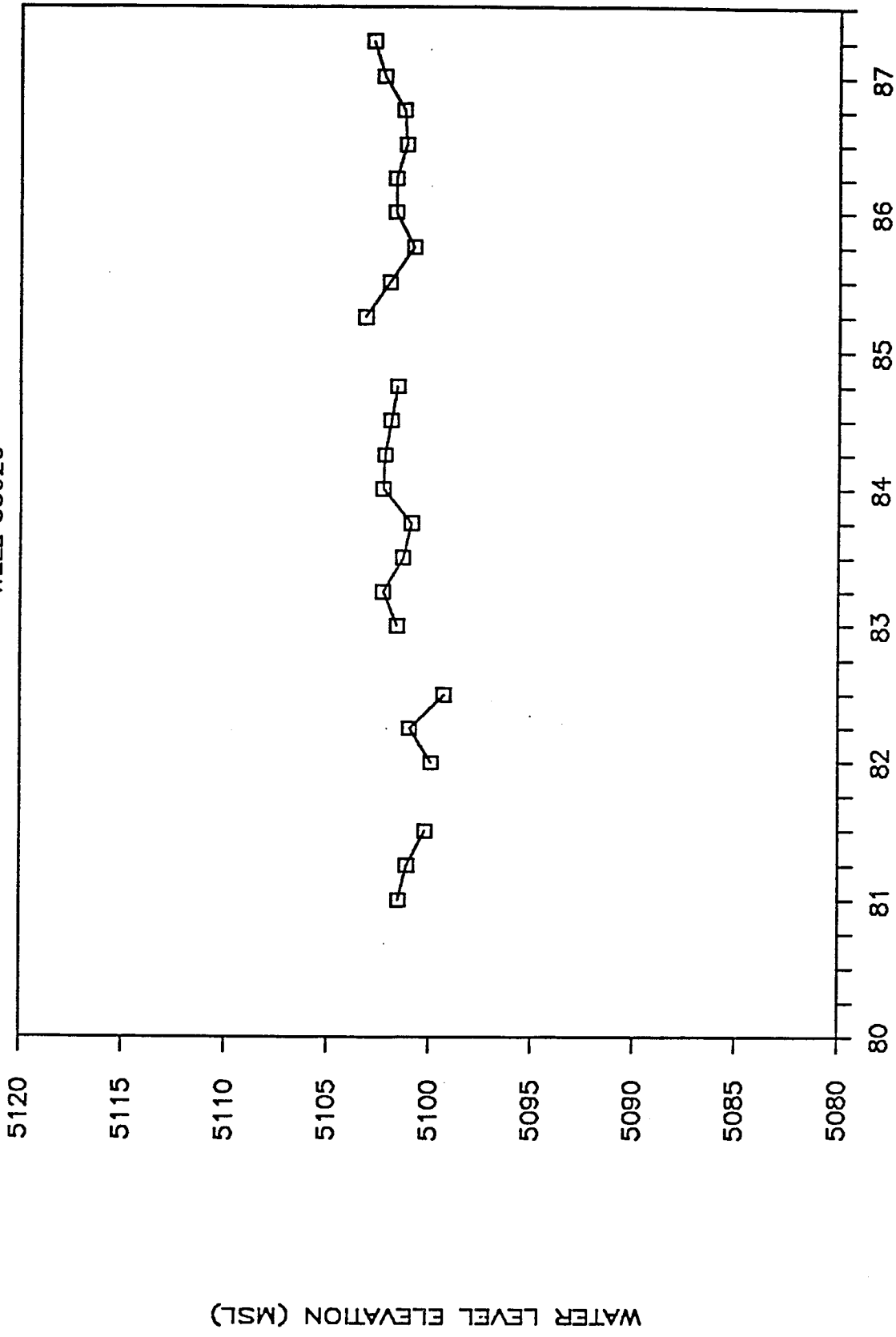
AQUIFER	GROUND ELV. (MSL)	TOP OF SCREEN	BOTTOM OF SCREEN
DEN	5154.6	98.0	108.0

N	MIN	MAX	MEAN	STAND. DEV.
28	51.4	55.3	53.1	0.9

MEASUREMENT DATE	QTR	DEPTH TO WATER (FT)	ELEVATION (MSL)
810305	WI81	53.0	5101.6
810330	WI81	53.3	5101.3
810405	SP81	53.3	5101.3
810604	SP81	53.8	5100.8
810728	SU81	54.1	5100.5
810818	SU81	54.7	5099.9
820127	WI82	54.7	5099.9
820510	SP82	53.2	5101.4
820611	SP82	53.9	5100.7
820910	SU82	55.3	5099.3
830304	WI83	53.0	5101.6
830510	SP83	52.3	5102.3
830822	SU83	53.3	5101.3
831102	FA83	53.7	5100.9
840206	WI84	52.3	5102.3
840509	SP84	52.4	5102.2
840821	SU84	52.7	5101.9
841114	FA84	53.0	5101.6
850402	SP85	51.4	5103.2
850701	SU85	51.9	5102.7
850925	SU85	53.4	5101.2
851011	FA85	53.8	5100.8
860311	WI86	52.9	5101.7
860611	SP86	52.9	5101.7
860808	SU86	53.4	5101.2
861119	FA86	53.3	5101.3
870306	WI87	52.3	5102.3
870525	SP87	51.8	5102.8

# HYDROGRAPH 1981 - 1987

WELL 33026



QUARTERLY WATER LEVEL MEASUREMENTS

WATER LEVEL ELEVATION (MSL)

WATER LEVEL DATA AND SUMMARY STATISTICS  
 REPORT DATE: JULY 1987

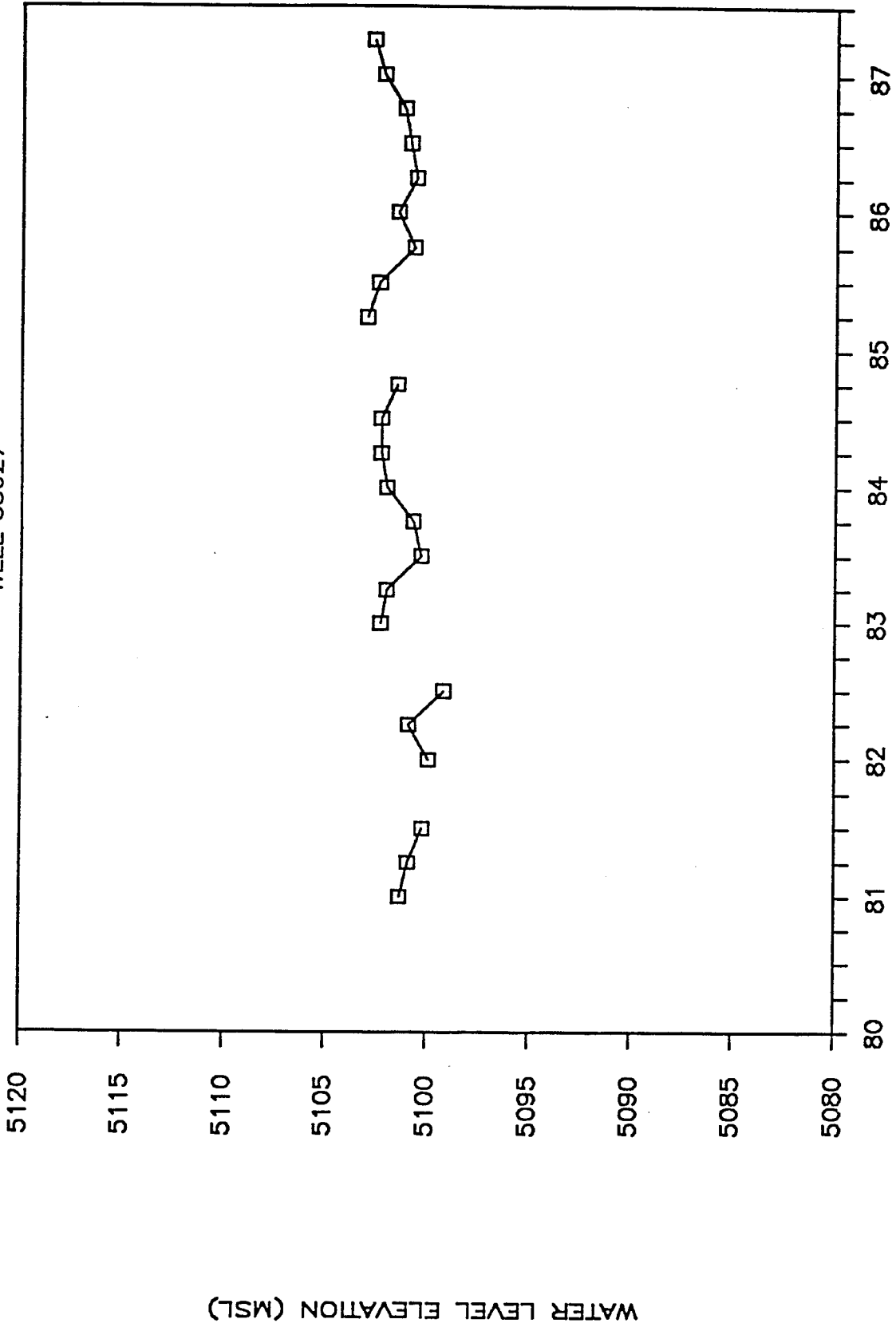
WELL NUMBER      33027

AQUIFER	GROUND ELV. (MSL)	TOP OF SCREEN	BOTTOM OF SCREEN	
DEN	5153.8	114.0	124.0	
N	MIN	MAX	MEAN	STAND. DEV.
28	50.8	54.6	52.5	0.9

MEASUREMENT DATE	QTR	DEPTH TO WATER (FT)	ELEVATION (MSL)
810305	WI81	52.5	5101.3
810330	WI81	52.6	5101.2
810405	SP81	52.7	5101.1
810604	SP81	53.1	5100.7
810728	SU81	53.4	5100.4
810818	SU81	53.9	5099.9
820127	WI82	53.9	5099.9
820510	SP82	52.6	5101.2
820611	SP82	53.3	5100.5
820910	SU82	54.6	5099.2
830304	WI83	51.5	5102.3
830510	SP83	51.8	5102.0
830822	SU83	53.5	5100.3
831102	FA83	53.1	5100.7
840206	WI84	51.8	5102.0
840509	SP84	51.5	5102.3
840821	SU84	51.5	5102.3
841114	FA84	52.3	5101.5
850402	SP85	50.8	5103.0
850701	SU85	51.3	5102.5
850925	SU85	51.5	5102.3
851011	FA85	53.1	5100.7
860311	WI86	52.3	5101.5
860611	SP86	53.2	5100.6
860808	SU86	52.9	5100.9
861119	FA86	52.6	5101.2
870306	WI87	51.6	5102.2
870525	SP87	51.1	5102.7

# HYDROGRAPH 1981 - 1987

WELL 33027



WATER LEVEL DATA AND SUMMARY STATISTICS  
 REPORT DATE: JULY 1987

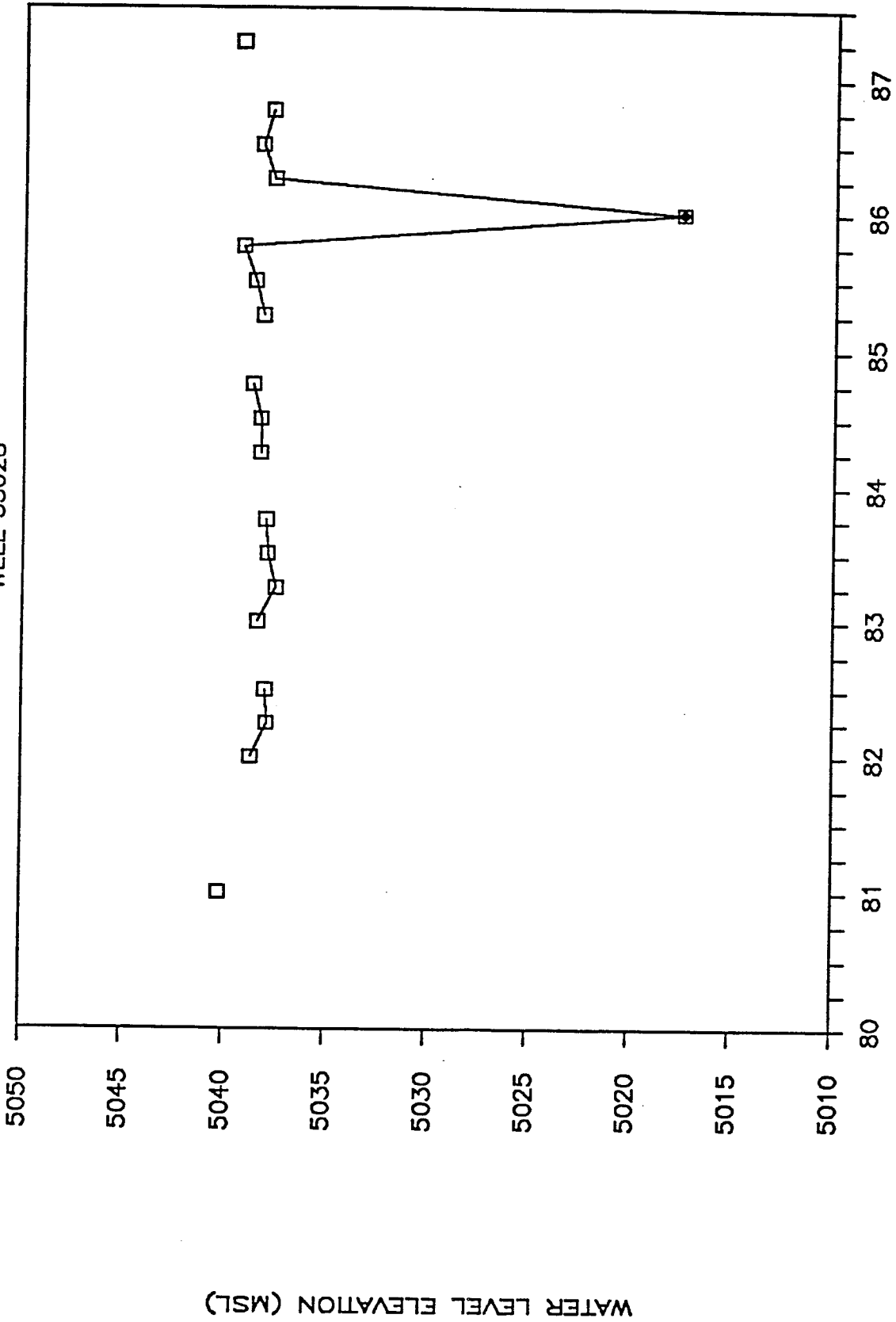
WELL NUMBER      33028

AQUIFER	GROUND ELV. (MSL)	TOP OF SCREEN	BOTTOM OF SCREEN	
DEN	5167.5	140.0	150.0	
N	MIN	MAX	MEAN	STAND. DEV.
20	127.3	150.0	130.1	4.7

MEASUREMENT DATE	QTR	DEPTH TO WATER (FT)	ELEVATION (MSL)
810305	WI81	127.3	5040.2
820127	WI82	128.8	5038.7
820611	SP82	129.6	5037.9
820910	SU82	129.5	5038.0
830304	WI83	129.1	5038.4
830510	SP83	130.0	5037.5
830822	SU83	129.6	5037.9
831102	FA83	129.5	5038.0
840509	SP84	129.2	5038.3
840821	SU84	129.2	5038.3
841114	FA84	128.8	5038.7
850402	SP85	129.3	5038.2
850701	SU85	128.9	5038.6
850925	SU85	128.9	5038.6
851009	FA85	128.3	5039.2
860311	WI86	DRY	DRY
860611	SP86	129.8	5037.7
860807	SU86	129.2	5038.3
861119	FA86	129.7	5037.8
870306	WI87	QD/UD	QD/UD
870525	SP87	128.2	5039.3

# HYDROGRAPH 1981 - 1987

WELL 33028



QUARTERLY WATER LEVEL MEASUREMENTS

WATER LEVEL ELEVATION (MSL)

WATER LEVEL DATA AND SUMMARY STATISTICS  
 REPORT DATE: JULY 1987

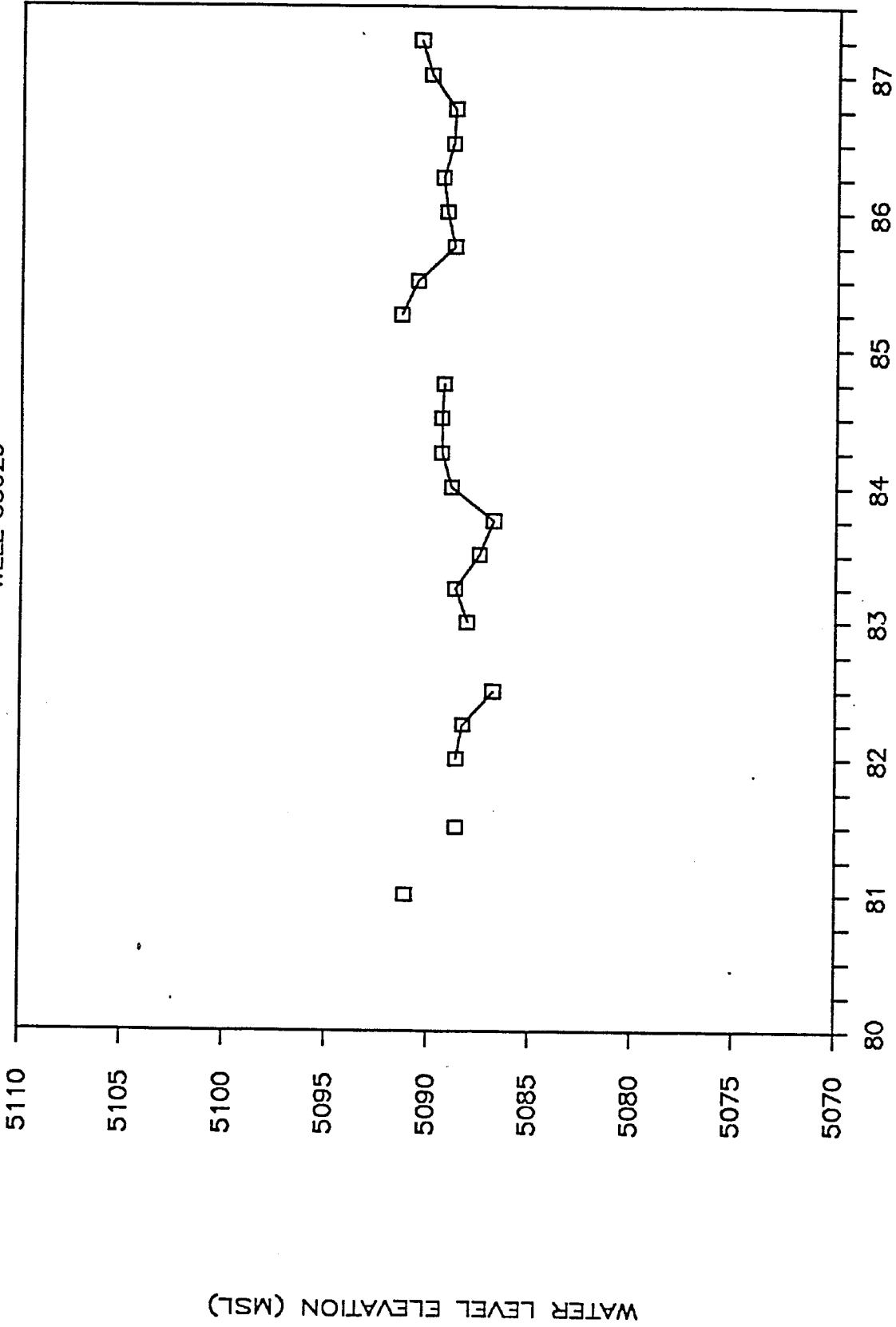
WELL NUMBER      33029

AQUIFER	GROUND ELV. (MSL)	TOP OF SCREEN	BOTTOM OF SCREEN	
DEN	5167.3	176.0	186.0	
N	MIN	MAX	MEAN	STAND. DEV.
24	75.9	80.5	78.2	1.2

MEASUREMENT DATE	QTR	DEPTH TO WATER (FT)	ELEVATION (MSL)
810305	WI81	76.2	5091.1
810818	SU81	78.7	5088.6
820127	WI82	78.7	5088.6
820516	SP82	78.2	5089.1
820611	SP82	79.8	5087.5
820910	SU82	80.5	5086.8
830304	WI83	79.2	5088.1
830510	SP83	78.6	5088.7
830822	SU83	79.8	5087.5
831102	FA83	80.5	5086.8
840206	WI84	78.4	5088.9
840509	SP84	77.9	5089.4
840821	SU84	77.9	5089.4
841114	FA84	78.0	5089.3
850402	SP85	75.9	5091.4
850701	SU85	76.8	5090.5
850925	SU85	76.6	5090.7
851009	FA85	78.5	5088.8
860311	WI86	78.1	5089.2
860612	SP86	77.9	5089.4
860807	SU86	78.4	5088.9
861119	FA86	78.5	5088.8
870306	WI87	77.3	5090.0
870525	SP87	76.8	5090.5

# HYDROGRAPH 1981 - 1987

WELL 33029



QUARTERLY WATER LEVEL MEASUREMENTS

WATER LEVEL DATA AND SUMMARY STATISTICS  
REPORT DATE: JULY 1987

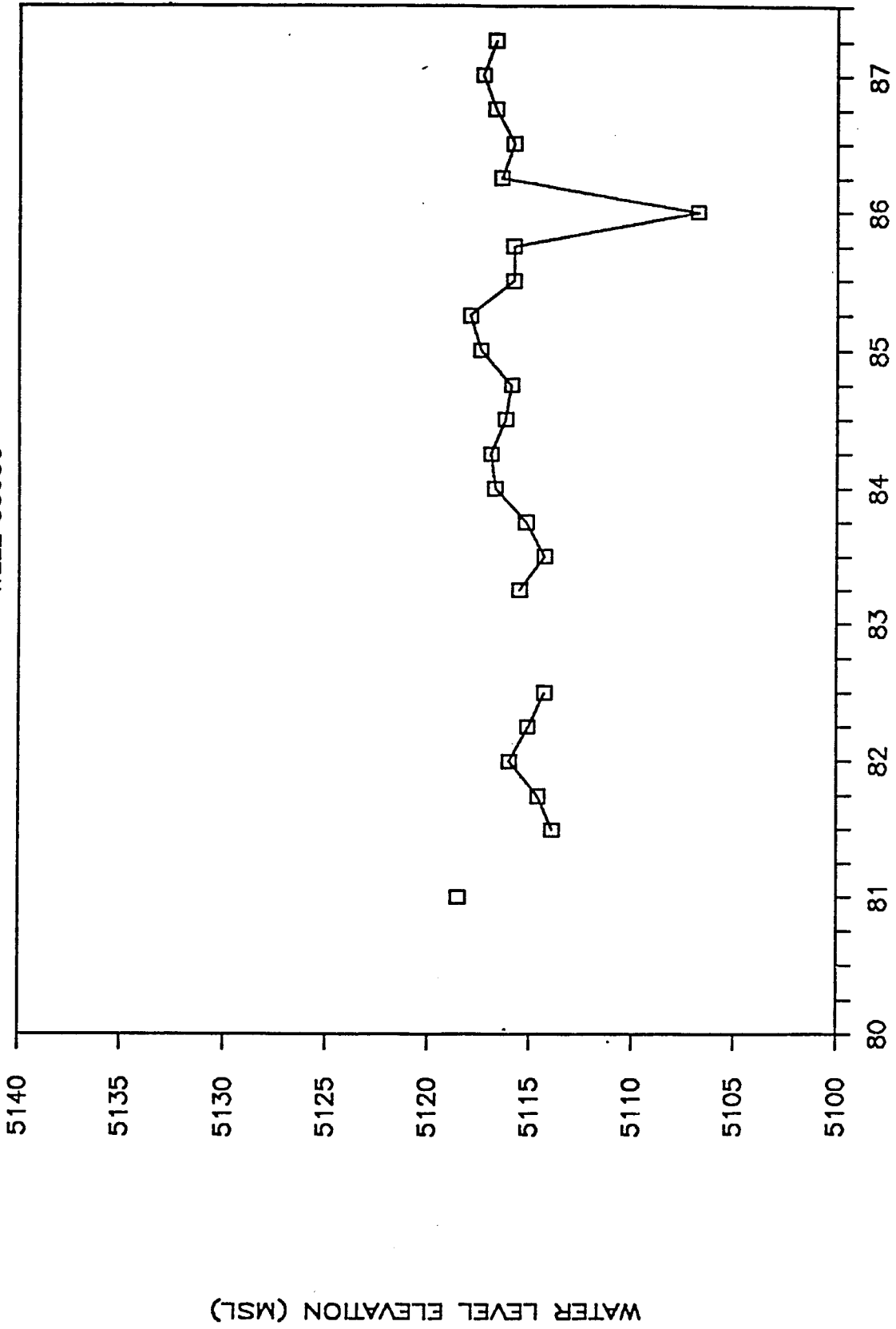
WELL NUMBER      33030

AQUIFER	GROUND ELV. (MSL)	TOP OF SCREEN	BOTTOM OF SCREEN	
ALL	5172.0	55.0	115.0	
N	MIN	MAX	MEAN	STAND. DEV.
33	51.0	65.2	56.3	2.1

MEASUREMENT DATE	QTR	DEPTH TO WATER (FT)	ELEVATION (MSL)
810305	WI81	56.1	5115.9
810330	WI81	51.0	5121.0
810729	SU81	58.2	5113.8
810820	SU81	58.1	5113.9
811028	FA81	57.4	5114.6
820127	WI82	56.0	5116.0
820415	SP82	56.7	5115.3
820503	SP82	56.9	5115.1
820611	SP82	57.1	5114.9
820721	SU82	57.3	5114.7
820910	SU82	58.2	5113.8
830526	SP83	56.5	5115.5
830822	SU83	57.7	5114.3
831031	FA83	56.6	5115.4
831102	FA83	57.1	5114.9
840206	WI84	55.3	5116.7
840404	SP84	28.9	5143.1
840424	SP84	55.2	5116.8
840509	SP84	55.0	5117.0
840626	SP84	39.4	5132.6
840731	SU84	57.1	5114.9
840821	SU84	54.6	5117.4
841008	FA84	56.5	5115.5
841114	FA84	55.8	5116.2
850107	WI85	54.6	5117.4
850402	SP85	54.1	5117.9
850701	SU85	55.9	5116.1
850925	SU85	56.5	5115.5
851010	FA85	56.2	5115.8
860307	WI86	65.2	5106.8
860612	SP86	55.6	5116.4
860807	SU86	56.2	5115.8
861119	FA86	55.3	5116.7
870306	WI87	54.7	5117.3
870525	SP87	55.3	5116.7

# HYDROGRAPH 1981 - 1987

WELL 33030



WATER LEVEL ELEVATION (MSL)

QUARTERLY WATER LEVEL MEASUREMENTS

WATER LEVEL DATA AND SUMMARY STATISTICS  
 REPORT DATE: JULY 1987

WELL NUMBER 33031

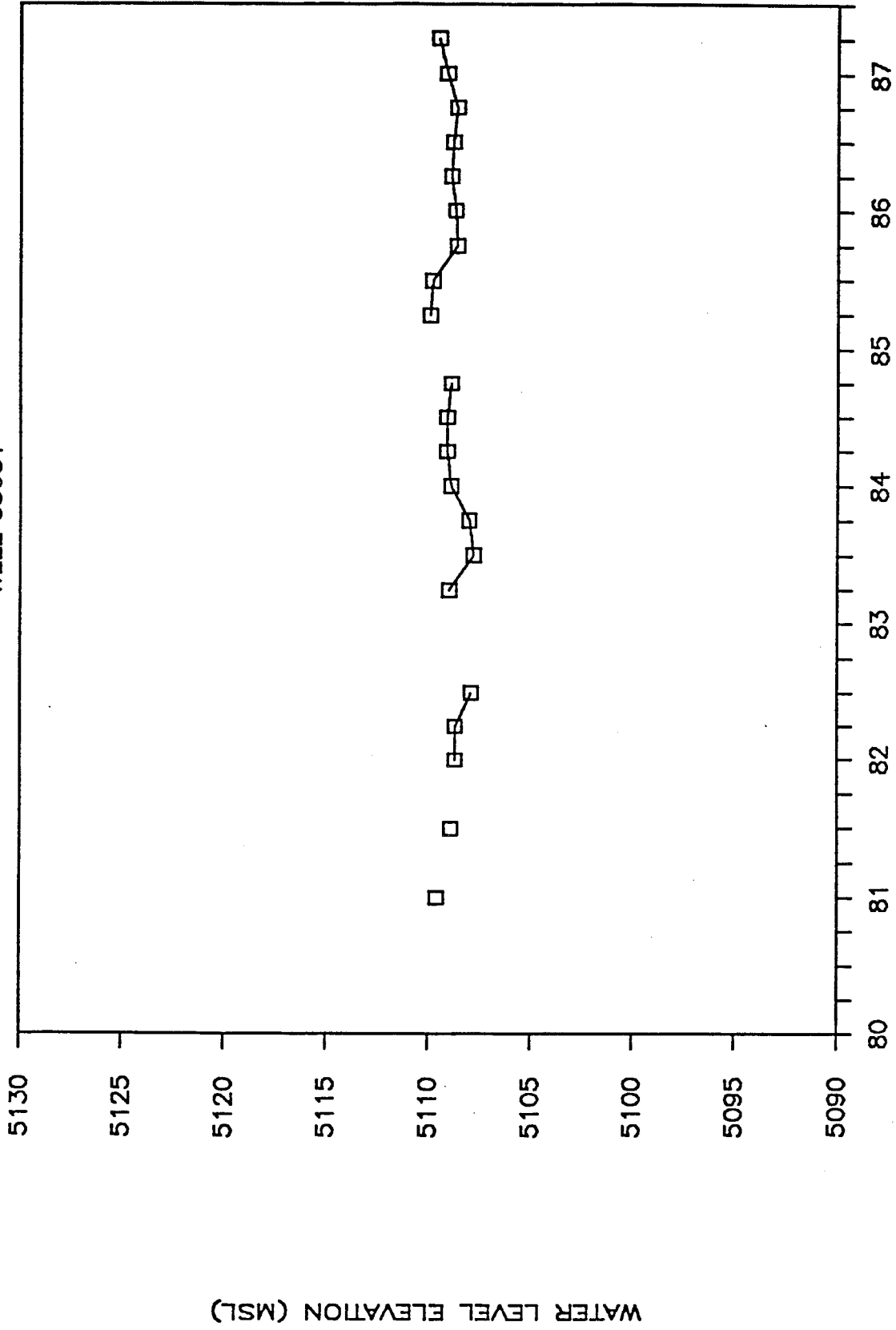
AQUIFER	GROUND ELV. (MSL)	TOP OF SCREEN	BOTTOM OF SCREEN
DEN	5172.0	165.0	175.0

N	MIN	MAX	MEAN	STAND. DEV.
24	62.1	64.2	63.0	0.5

MEASUREMENT DATE	QTR	DEPTH TO WATER (FT)	ELEVATION (MSL)
810305	WI81	62.4	5109.6
810330	WI81	62.4	5109.6
810820	SU81	63.1	5108.9
820127	WI82	63.3	5108.7
820503	SP82	63.1	5108.9
820611	SP82	63.5	5108.5
820910	SU82	64.1	5107.9
830526	SP83	63.0	5109.0
830822	SU83	64.2	5107.8
831102	FA83	64.0	5108.0
840206	WI84	63.1	5108.9
840509	SP84	62.9	5109.1
840821	SU84	62.9	5109.1
841114	FA84	63.1	5108.9
850402	SP85	62.1	5109.9
850701	SU85	62.3	5109.7
850925	SU85	62.1	5109.9
851010	FA85	63.4	5108.6
860307	WI86	63.3	5108.7
860612	SP86	63.1	5108.9
860807	SU86	63.2	5108.8
861119	FA86	63.4	5108.6
870306	WI87	62.9	5109.1
870525	SP87	62.5	5109.5

# HYDROGRAPH 1981 - 1987

WELL 33031



WATER LEVEL DATA AND SUMMARY STATISTICS  
 REPORT DATE: JULY 1987

WELL NUMBER      33032


AQUIFER	GROUND ELV. (MSL)	TOP OF SCREEN	BOTTOM OF SCREEN
DEN	5171.8	190.0	200.0

N	MIN	MAX	MEAN	STAND. DEV.
24	62.8	65.1	63.9	0.5

MEASUREMENT DATE	QTR	DEPTH TO WATER (FT)	ELEVATION (MSL)
810305	WI81	63.3	5108.5
810330	WI81	63.4	5108.4
810820	SU81	63.9	5107.9
820128	WI82	64.2	5107.6
820503	SP82	64.1	5107.7
820611	SP82	64.2	5107.6
820910	SU82	64.9	5106.9
830526	SP83	64.0	5107.8
830822	SU83	65.1	5106.7
831102	FA83	64.9	5106.9
840206	WI84	64.0	5107.8
840509	SP84	63.8	5108.0
840821	SU84	63.8	5108.0
841114	FA84	64.0	5107.8
850402	SP85	62.8	5109.0
850701	SU85	63.1	5108.7
850925	SU85	63.1	5108.7
851010	FA85	64.3	5107.5
860307	WI86	64.1	5107.7
860606	SP86	64.0	5107.8
860807	SU86	64.3	5107.5
861119	FA86	64.4	5107.4
870306	WI87	63.7	5108.1
870525	SP87	63.3	5108.5

# HYDROGRAPH 1981 - 1987

WELL 33032



QUARTERLY WATER LEVEL MEASUREMENTS

WATER LEVEL ELEVATION (MSL)

WATER LEVEL DATA AND SUMMARY STATISTICS  
 REPORT DATE: JULY 1987

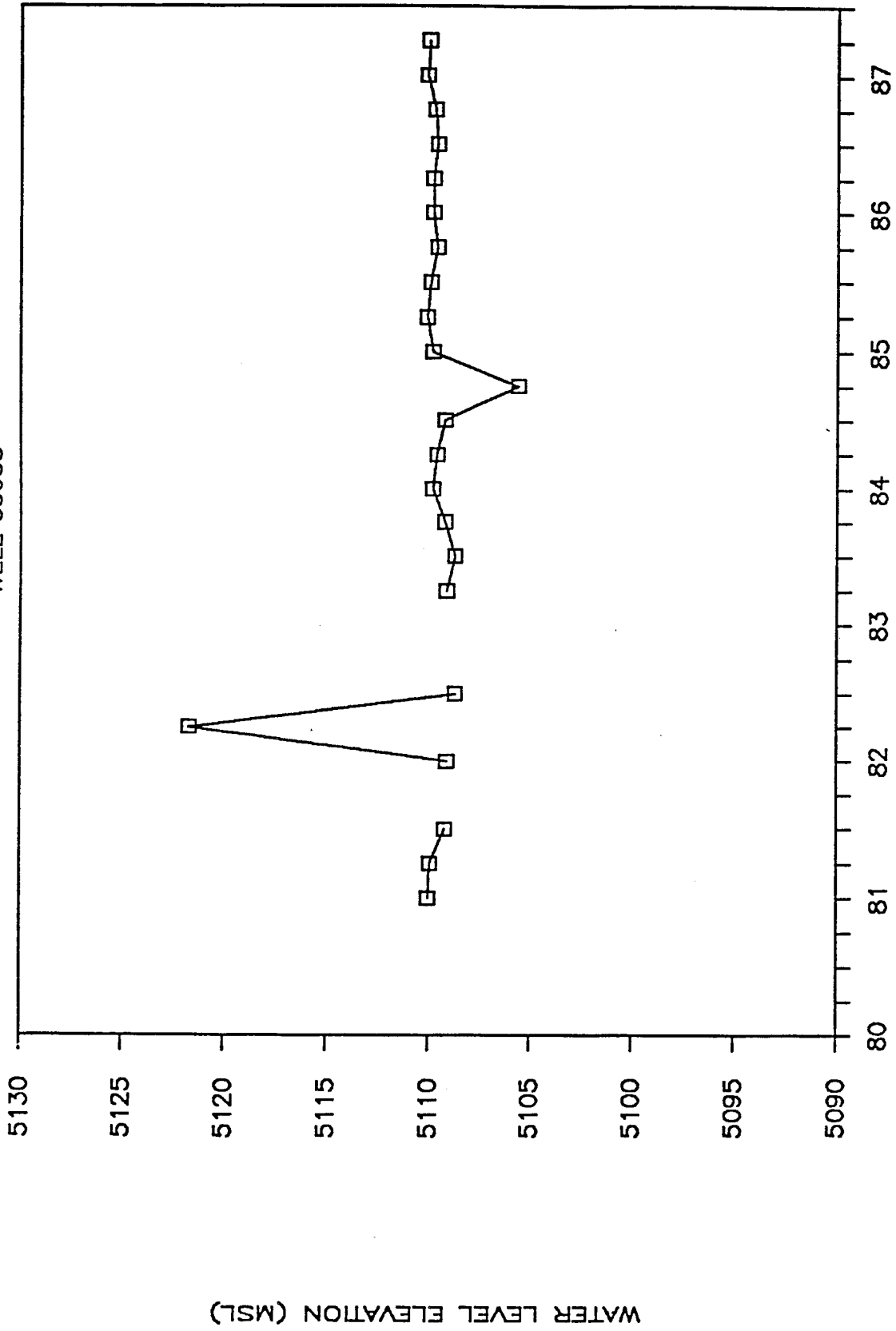
WELL NUMBER 33033

AQUIFER A/D	GROUND ELV. (MSL) 5149.1	TOP OF SCREEN 38.7	BOTTOM OF SCREEN 53.7	
N 27	MIN 14.6	MAX 43.5	MEAN 38.7	STAND. DEV. 4.9

MEASUREMENT DATE	QTR	DEPTH TO WATER (FT)	ELEVATION (MSL)
810306	WI81	39.1	5110.0
810405	SP81	39.2	5109.9
810818	SU81	39.9	5109.2
820128	WI82	40.0	5109.1
820506	SP82	14.6	5134.5
820611	SP82	40.2	5108.9
820910	SU82	40.4	5108.7
830526	SP83	40.0	5109.1
830822	SU83	40.4	5108.7
831102	FA83	39.9	5109.2
840207	WI84	39.3	5109.8
840404	SP84	39.1	5110.0
840509	SP84	39.6	5109.5
840626	SP84	39.7	5109.4
840821	SU84	39.9	5109.2
841114	FA84	43.5	5105.6
850108	WI85	39.3	5109.8
850402	SP85	39.0	5110.1
850701	SU85	39.1	5110.0
850925	SU85	39.4	5109.7
851010	FA85	39.5	5109.6
860307	WI86	39.3	5109.8
860613	SP86	39.3	5109.8
860808	SU86	39.5	5109.6
861119	FA86	39.4	5109.7
870306	WI87	39.0	5110.1
870525	SP87	39.1	5110.0

# HYDROGRAPH 1981 - 1987

WELL 33033



QUARTERLY WATER LEVEL MEASUREMENTS

WATER LEVEL DATA AND SUMMARY STATISTICS  
 REPORT DATE: JULY 1987

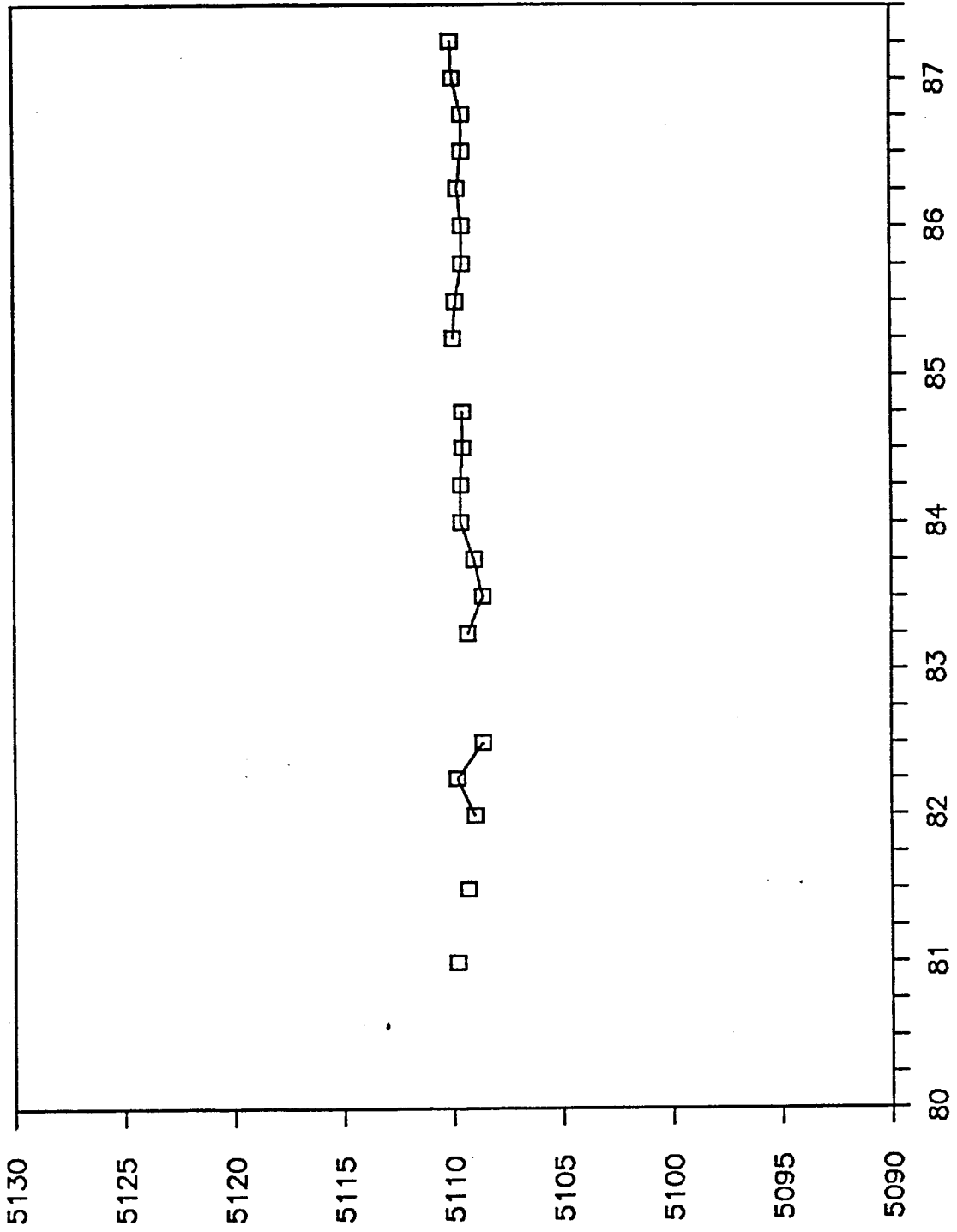
WELL NUMBER      33034

AQUIFER	GROUND ELV. (MSL)	TOP OF SCREEN	BOTTOM OF SCREEN	
DEN	5149.2	74.0	84.0	
N	MIN	MAX	MEAN	STAND. DEV.
23	38.5	40.6	39.7	0.4

MEASUREMENT DATE	QTR	DEPTH TO WATER (FT)	ELEVATION (MSL)
810306	WI81	39.4	5109.8
810818	SU81	39.9	5109.3
820128	WI82	40.2	5109.0
820506	SP82	38.5	5110.7
820611	SP82	40.4	5108.8
820910	SU82	40.6	5108.6
830526	SP83	39.9	5109.3
830822	SU83	40.6	5108.6
831102	FA83	40.2	5109.0
840207	WI84	39.6	5109.6
840509	SP84	39.6	5109.6
840821	SU84	39.7	5109.5
841114	FA84	39.7	5109.5
850402	SP85	39.3	5109.9
850701	SU85	39.2	5110.0
850925	SU85	39.6	5109.6
851010	FA85	39.7	5109.5
860307	WI86	39.7	5109.5
860401	SP86	39.5	5109.7
860808	SU86	39.7	5109.5
861119	FA86	39.7	5109.5
870306	WI87	39.3	5109.9
870525	SP87	39.2	5110.0

# HYDROGRAPH 1981 - 1987

WELL 33034



QUARTERLY WATER LEVEL MEASUREMENTS

WATER LEVEL ELEVATION (MSL)

WATER LEVEL DATA AND SUMMARY STATISTICS  
 REPORT DATE: JULY 1987

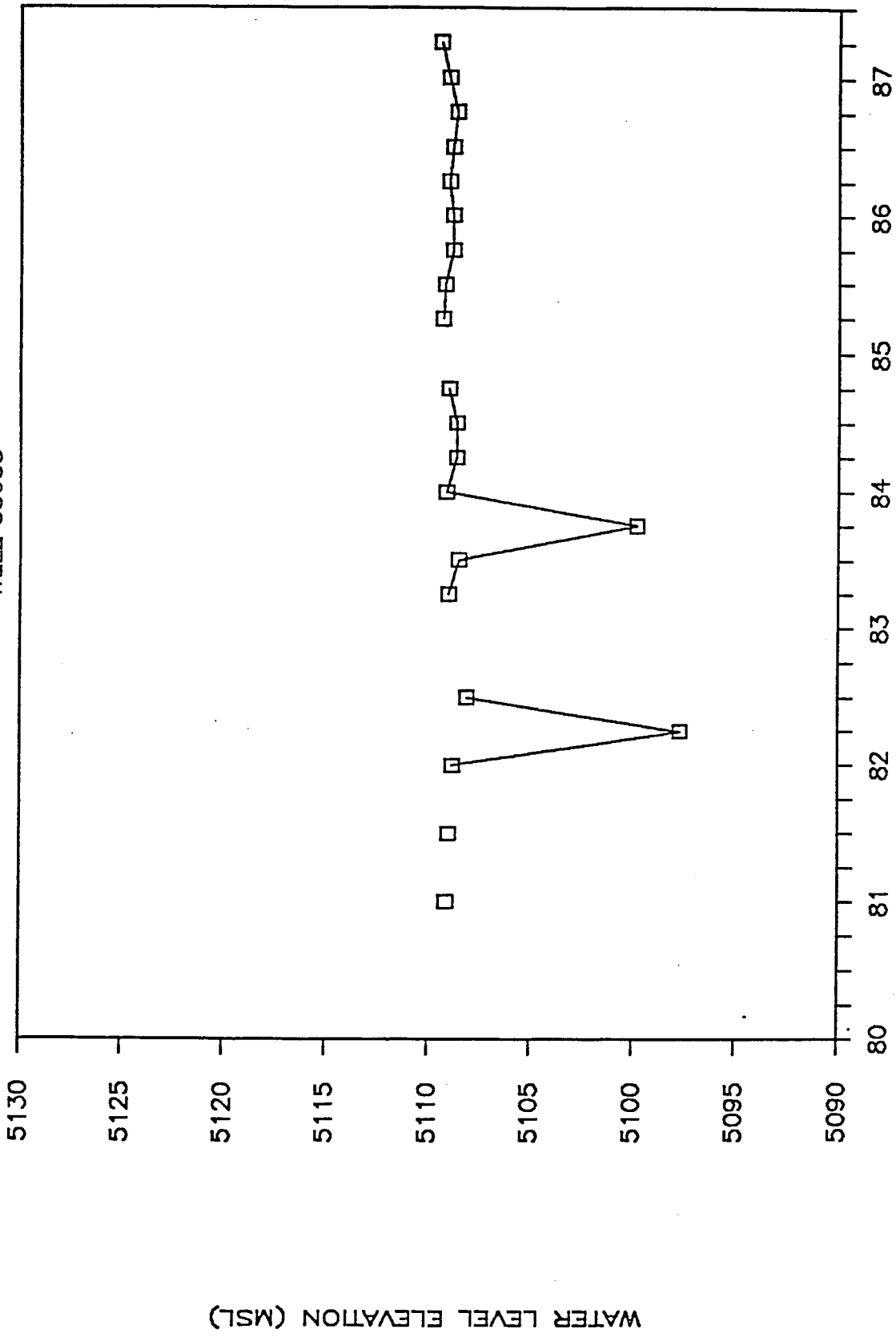
WELL NUMBER 33035

AQUIFER	GROUND ELV. (MSL)	TOP OF SCREEN	BOTTOM OF SCREEN	
DEN	5149.0	95.0	105.0	
N	MIN	MAX	MEAN	STAND. DEV.
23	39.6	62.1	41.4	4.8

MEASUREMENT DATE	QTR	DEPTH TO WATER (FT)	ELEVATION (MSL)
810306	WI81	39.9	5109.1
810818	SU81	40.0	5109.0
820128	WI82	40.2	5108.8
820506	SP82	62.1	5086.9
820611	SP82	40.6	5108.4
820910	SU82	40.9	5108.1
830526	SP83	40.0	5109.0
830822	SU83	40.5	5108.5
831102	FA83	49.2	5099.8
840207	WI84	39.9	5109.1
840509	SP84	40.4	5108.6
840821	SU84	40.4	5108.6
841114	FA84	40.0	5109.0
850402	SP85	39.7	5109.3
850701	SU85	39.8	5109.2
850925	SU85	39.9	5109.1
851010	FA85	40.2	5108.8
860307	WI86	40.2	5108.8
860613	SP86	40.0	5109.0
860808	SU86	40.2	5108.8
861119	FA86	40.4	5108.6
870306	WI87	40.0	5109.0
870525	SP87	39.6	5109.4

# HYDROGRAPH 1981 - 1987

WELL 33035



QUARTERLY WATER LEVEL MEASUREMENTS

WATER LEVEL DATA AND SUMMARY STATISTICS  
REPORT DATE: JULY 1987

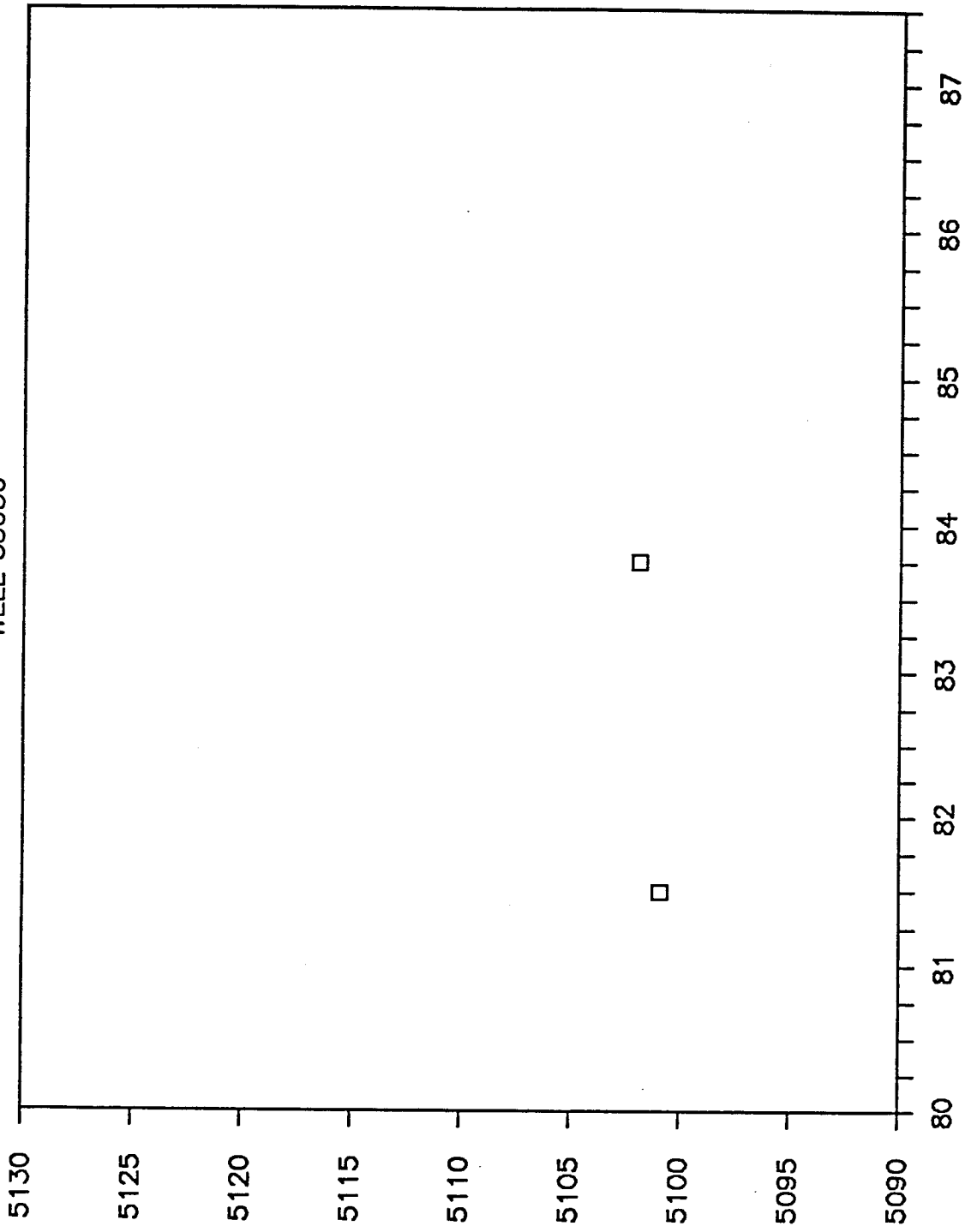
WELL NUMBER 33036

AQUIFER	GROUND ELV. (MSL)	TOP OF SCREEN	BOTTOM OF SCREEN	
	5147.8	38.1	48.1	
N	MIN	MAX	MEAN	STAND. DEV.
2	45.9	46.9	46.4	0.7

MEASUREMENT DATE	QTR	DEPTH TO WATER (FT)	ELEVATION (MSL)
810818	SU81	46.9	5100.9
831102	FA83	45.9	5101.9

# HYDROGRAPH 1981 - 1987

WELL 33036



QUARTERLY WATER LEVEL MEASUREMENTS

WATER LEVEL ELEVATION (MSL)

WATER LEVEL DATA AND SUMMARY STATISTICS  
 REPORT DATE: JULY 1987

WELL NUMBER      33038

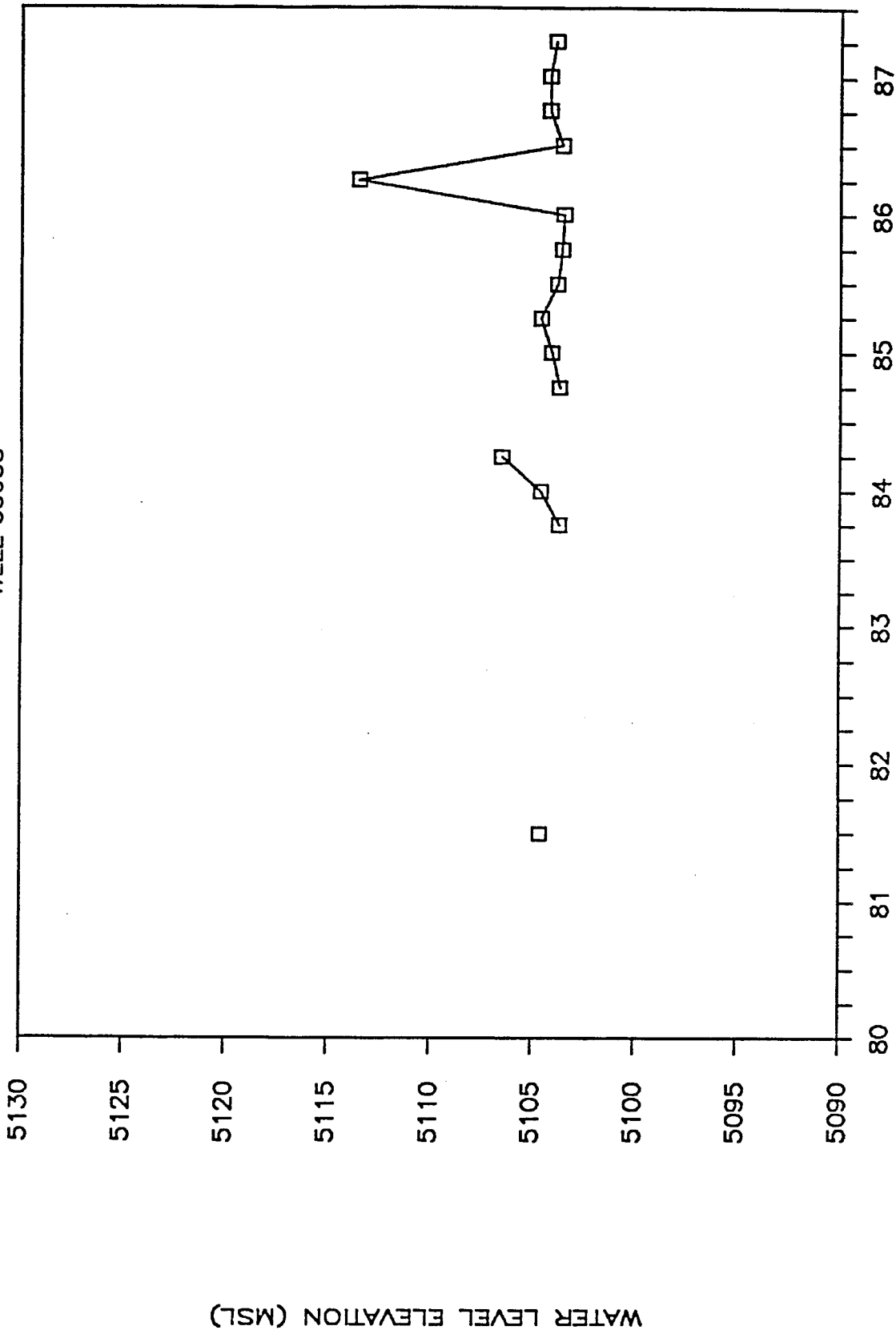
AQUIFER	GROUND ELV. (MSL)	TOP OF SCREEN	BOTTOM OF SCREEN
	5169.0	56.7	66.7

N	MIN	MAX	MEAN	STAND. DEV.
17	55.5	65.5	64.1	2.5

MEASUREMENT DATE	QTR	DEPTH TO WATER (FT)	ELEVATION (MSL)
810819	SU81	64.4	5104.6
831102	FA83	65.3	5103.7
840207	WI84	64.4	5104.6
840404	SP84	64.7	5104.3
840626	SP84	60.4	5108.6
841008	FA84	65.3	5103.7
850108	WI85	64.9	5104.1
850402	SP85	64.4	5104.6
850701	SU85	65.3	5103.7
850925	SU85	65.1	5103.9
851109	FA85	65.4	5103.6
860311	WI86	65.5	5103.5
860612	SP86	55.5	5113.5
860807	SU86	65.4	5103.6
861119	FA86	64.8	5104.2
870306	WI87	64.8	5104.2
870525	SP87	65.1	5103.9

# HYDROGRAPH 1981 - 1987

WELL 33038



WATER LEVEL DATA AND SUMMARY STATISTICS  
 REPORT DATE: JULY 1987

WELL NUMBER      33039

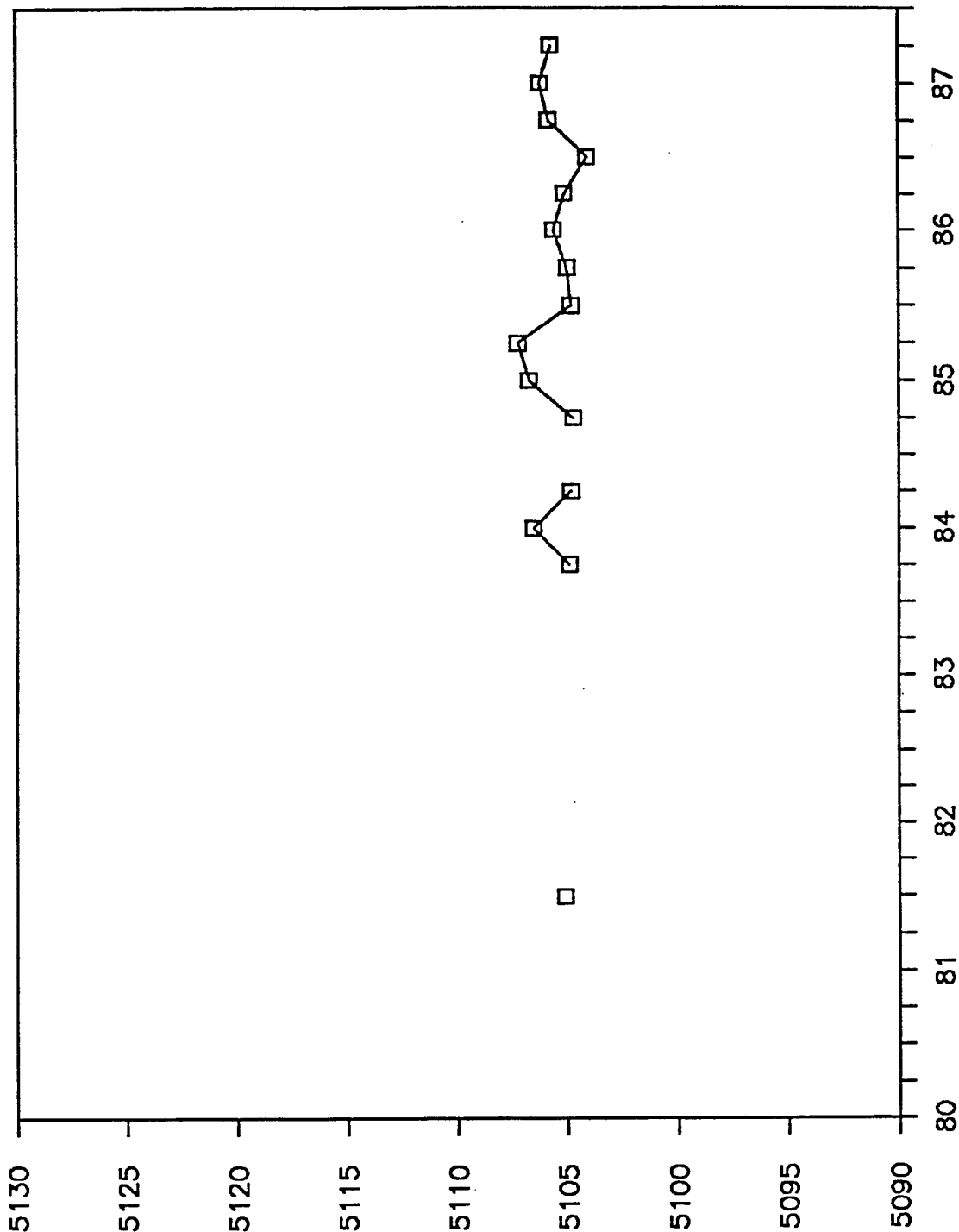
AQUIFER	GROUND ELV. (MSL)	TOP OF SCREEN	BOTTOM OF SCREEN
	5158.3	45.8	55.8

N	MIN	MAX	MEAN	STAND. DEV.
17	51.1	55.2	52.9	1.0

MEASUREMENT DATE	QTR	DEPTH TO WATER (FT)	ELEVATION (MSL)
810819	SU81	53.2	5105.1
831102	FA83	53.4	5104.9
840207	WI84	51.8	5106.5
840404	SP84	51.8	5106.5
840626	SP84	55.2	5103.1
841008	FA84	53.6	5104.7
850108	WI85	51.6	5106.7
850402	SP85	51.1	5107.2
850701	SU85	53.3	5105.0
850925	SU85	53.8	5104.5
851109	FA85	53.3	5105.0
860311	WI86	52.7	5105.6
860612	SP86	53.2	5105.1
860807	SU86	54.2	5104.1
861119	FA86	52.5	5105.8
870306	WI87	52.1	5106.2
870525	SP87	52.6	5105.7

# HYDROGRAPH 1981 - 1987

WELL 33039



QUARTERLY WATER LEVEL MEASUREMENTS

WATER LEVEL ELEVATION (MSL)

WATER LEVEL DATA AND SUMMARY STATISTICS  
 REPORT DATE: JULY 1987

WELL NUMBER      33040

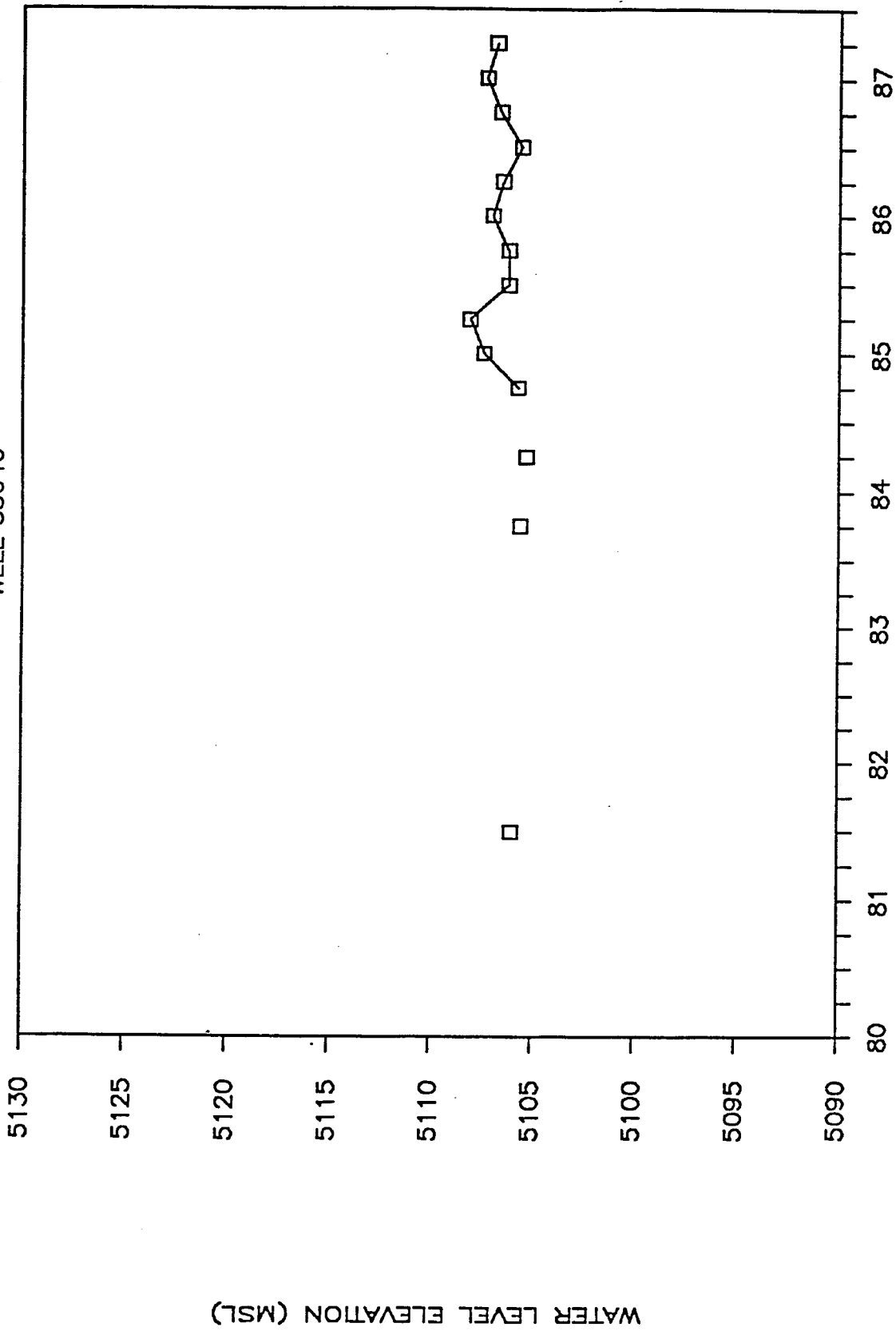
AQUIFER	GROUND ELV. (MSL)	TOP OF SCREEN	BOTTOM OF SCREEN	
	5178.0	64.7	74.7	

N	MIN	MAX	MEAN	STAND. DEV.
16	69.9	72.8	71.6	0.8

MEASUREMENT DATE	QTR	DEPTH TO WATER (FT)	ELEVATION (MSL)
810818	SU81	72.0	5106.0
831102	FA83	72.4	5105.6
840404	SP84	72.7	5105.3
840626	SP84	72.8	5105.2
841008	FA84	72.3	5105.7
850108	WI85	70.6	5107.4
850402	SP85	69.9	5108.1
850701	SU85	71.6	5106.4
850925	SU85	72.1	5105.9
851109	FA85	71.8	5106.2
860307	WI86	71.0	5107.0
860612	SP86	71.5	5106.5
860808	SU86	72.4	5105.6
861119	FA86	71.4	5106.6
870306	WI87	70.7	5107.3
870525	SP87	71.2	5106.8

# HYDROGRAPH 1981 - 1987

WELL 33040



WATER LEVEL DATA AND SUMMARY STATISTICS  
 REPORT DATE: JULY 1987

WELL NUMBER      33041

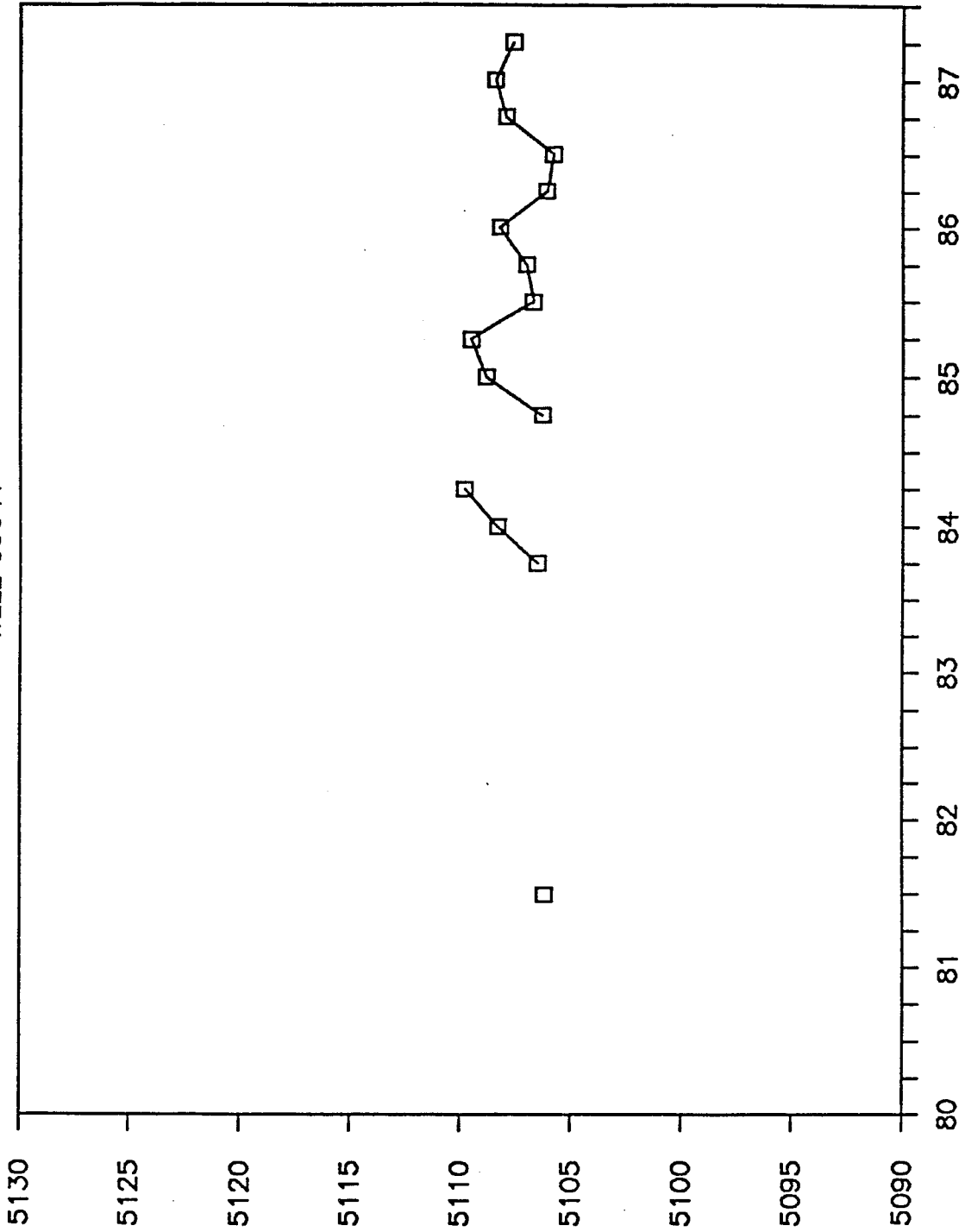
AQUIFER	GROUND ELV. (MSL)	TOP OF SCREEN	BOTTOM OF SCREEN
	5174.8	62.2	72.2

N	MIN	MAX	MEAN	STAND. DEV.
16	65.0	69.0	67.3	1.2

MEASUREMENT DATE	QTR	DEPTH TO WATER (FT)	ELEVATION (MSL)
810819	SU81	68.6	5106.2
831102	FA83	QD/UD	QD/UD
831102	FA83	68.3	5106.5
840207	WI84	QD/UD	QD/UD
840207	WI84	66.5	5108.3
840404	SP84	65.0	5109.8
840404	SP84	QD/UD	QD/UD
841008	FA84	68.5	5106.3
841008	FA84	QD/UD	QD/UD
850108	WI85	66.0	5108.8
850108	WI85	QD/UD	QD/UD
850402	SP85	QD/UD	QD/UD
850402	SP85	65.3	5109.5
850701	SU85	QD/UD	QD/UD
850701	SU85	67.8	5107.0
850925	SU85	68.4	5106.4
850925	SU85	QD/UD	QD/UD
851109	FA85	67.8	5107.0
860307	WI86	66.6	5108.2
860612	SP86	68.7	5106.1
860807	SU86	69.0	5105.8
861119	FA86	66.9	5107.9
870306	WI87	66.4	5108.4
870525	SP87	67.2	5107.6

# HYDROGRAPH 1981 - 1987

WELL 33041



QUARTERLY WATER LEVEL MEASUREMENTS

WATER LEVEL ELEVATION (MSL)

WATER LEVEL DATA AND SUMMARY STATISTICS  
 REPORT DATE: JULY 1987

WELL NUMBER      33042

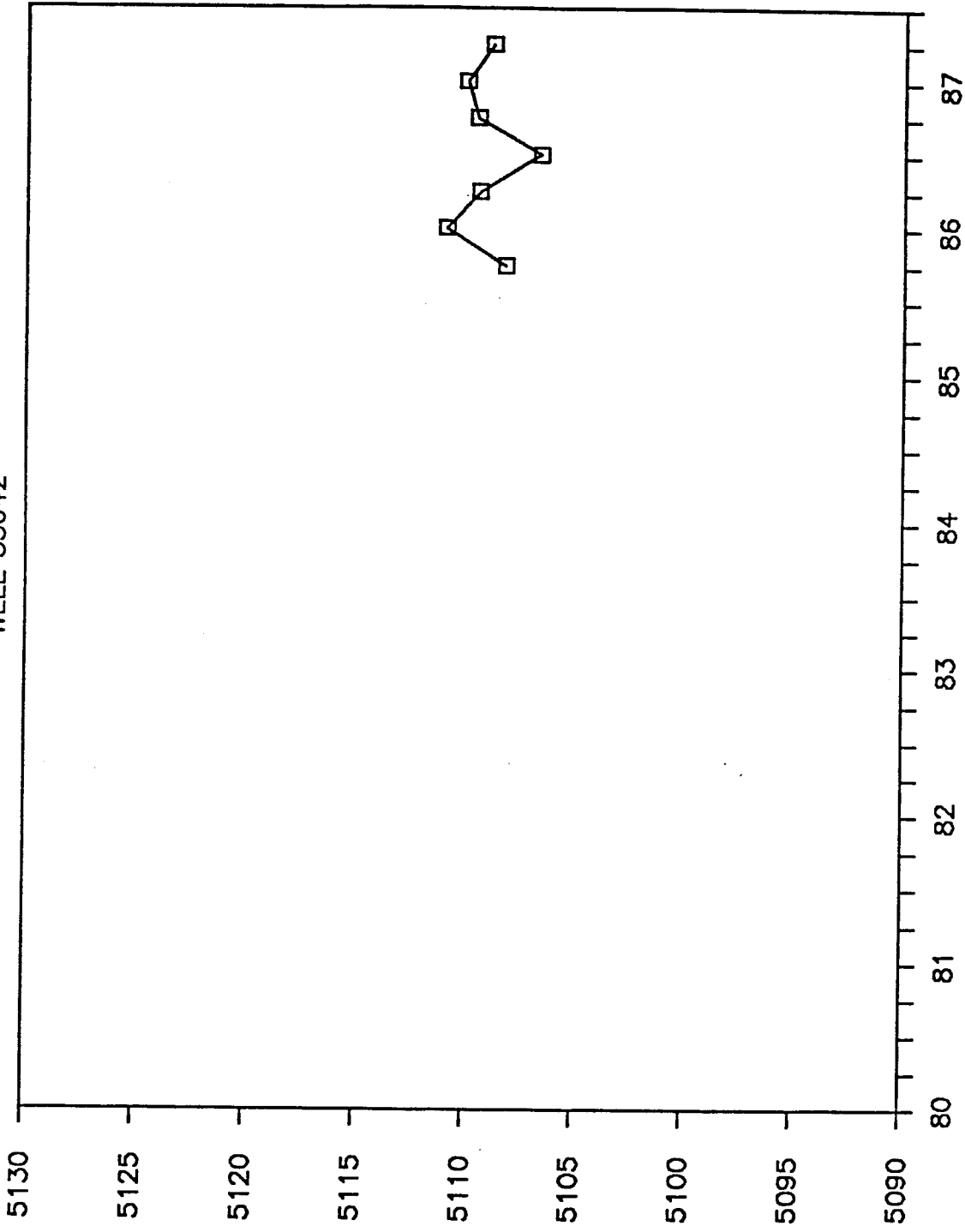
AQUIFER	GROUND ELV. (MSL)	TOP OF SCREEN	BOTTOM OF SCREEN
	5162.1	46.7	56.7

N	MIN	MAX	MEAN	STAND. DEV.
7	51.2	55.5	53.0	1.3

MEASUREMENT DATE	QTR	DEPTH TO WATER (FT)	ELEVATION (MSL)
851109	FA85	53.9	5108.2
860307	WI86	51.2	5110.9
860612	SP86	52.7	5109.4
860807	SU86	55.5	5106.6
861119	FA86	52.6	5109.5
870306	WI87	52.1	5110.0
870525	SP87	53.3	5108.8

# HYDROGRAPH 1981 - 1987

WELL 33042



QUARTERLY WATER LEVEL MEASUREMENTS

WATER LEVEL ELEVATION (MSL)

WATER LEVEL DATA AND SUMMARY STATISTICS  
 REPORT DATE: JULY 1987

WELL NUMBER 33043

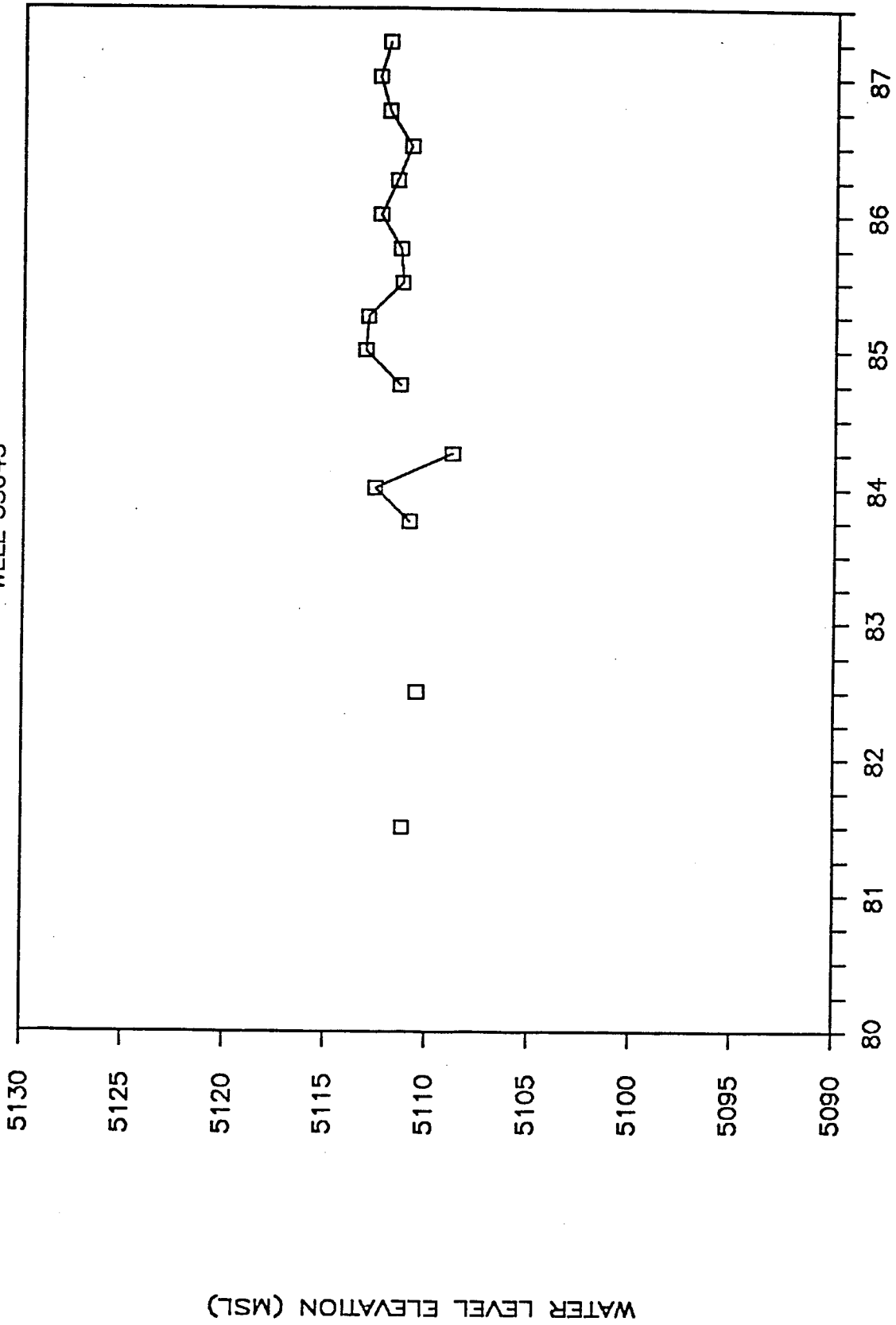
AQUIFER	GROUND ELV. (MSL)	TOP OF SCREEN	BOTTOM OF SCREEN
	5168.7	54.6	64.6

N	MIN	MAX	MEAN	STAND. DEV.
18	55.6	62.4	57.2	1.4

MEASUREMENT DATE	QTR	DEPTH TO WATER (FT)	ELEVATION (MSL)
810819	SU81	57.5	5111.2
820910	SU82	58.2	5110.5
831102	FA83	57.8	5110.9
840207	WI84	56.1	5112.6
840404	SP84	57.4	5111.3
840626	SP84	62.4	5106.3
841008	FA84	57.3	5111.4
850108	WI85	55.6	5113.1
850402	SP85	55.7	5113.0
850701	SU85	57.1	5111.6
850925	SU85	57.7	5111.0
851109	FA85	57.3	5111.4
860307	WI86	56.3	5112.4
860612	SP86	57.1	5111.6
860807	SU86	57.8	5110.9
861119	FA86	56.7	5112.0
870306	WI87	56.2	5112.5
870525	SP87	56.7	5112.0

# HYDROGRAPH 1981 - 1987

WELL 33043



WATER LEVEL DATA AND SUMMARY STATISTICS  
 REPORT DATE: JULY 1987

WELL NUMBER      33044

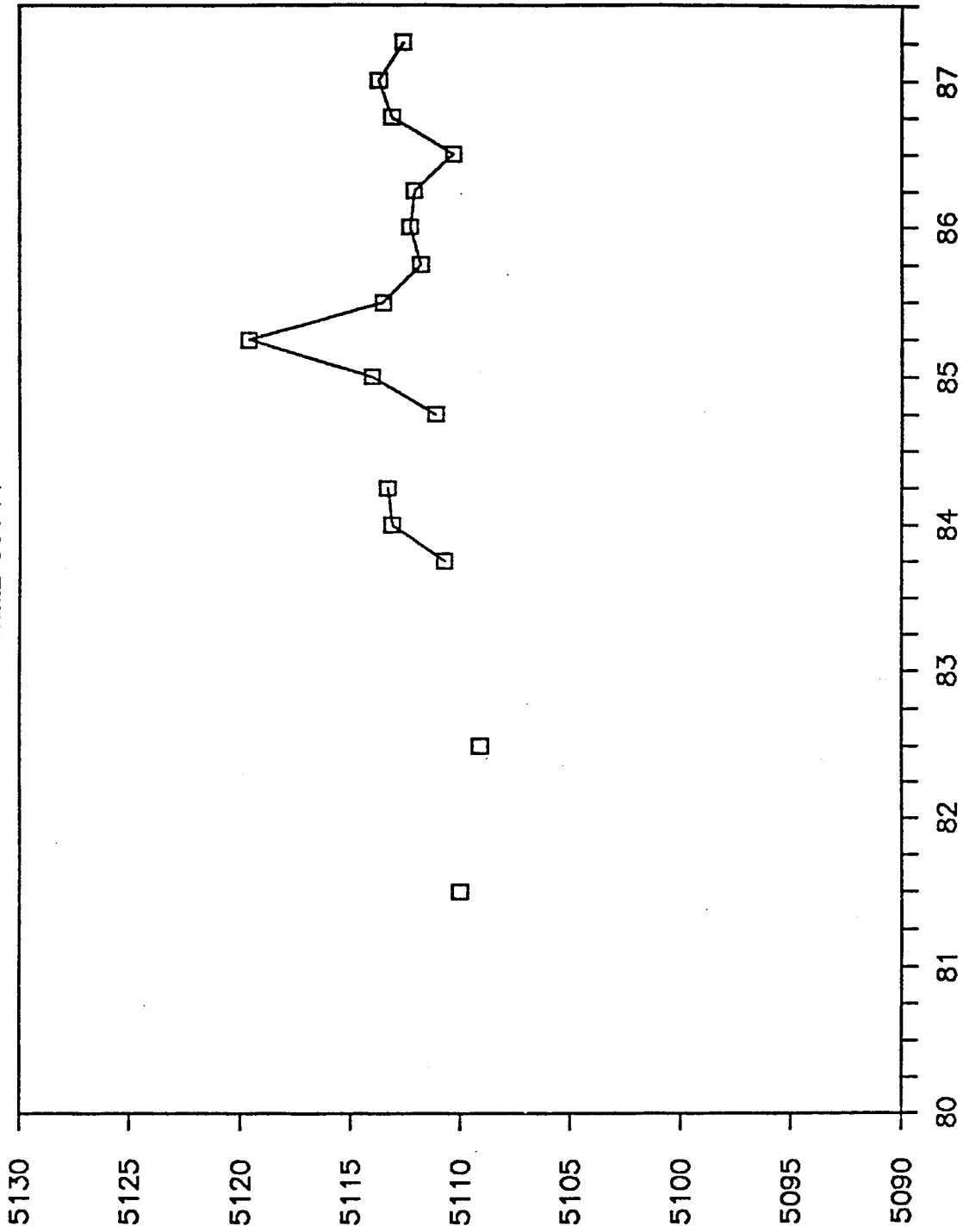
AQUIFER	GROUND ELV. (MSL)	TOP OF SCREEN	BOTTOM OF SCREEN
	5172.3	54.2	64.2

N	MIN	MAX	MEAN	STAND. DEV.
18	52.7	63.2	59.6	2.4

MEASUREMENT DATE	QTR	DEPTH TO WATER (FT)	ELEVATION (MSL)
810819	SU81	62.3	5110.0
820910	SU82	63.2	5109.1
831102	FA83	61.6	5110.7
840207	WI84	59.2	5113.1
840404	SP84	58.8	5113.5
840626	SP84	59.2	5113.1
841008	FA84	61.2	5111.1
850108	WI85	58.3	5114.0
850402	SP85	52.7	5119.6
850701	SU85	56.0	5116.3
850925	SU85	61.6	5110.7
851109	FA85	60.5	5111.8
860311	WI86	60.0	5112.3
860612	SP86	60.2	5112.1
860808	SU86	62.0	5110.3
861119	FA86	59.2	5113.1
870306	WI87	58.6	5113.7
870525	SP87	59.7	5112.6

# HYDROGRAPH 1981 - 1987

WELL 33044



QUARTERLY WATER LEVEL MEASUREMENTS

WATER LEVEL ELEVATION (MSL)

WATER LEVEL DATA AND SUMMARY STATISTICS  
 REPORT DATE: JULY 1987

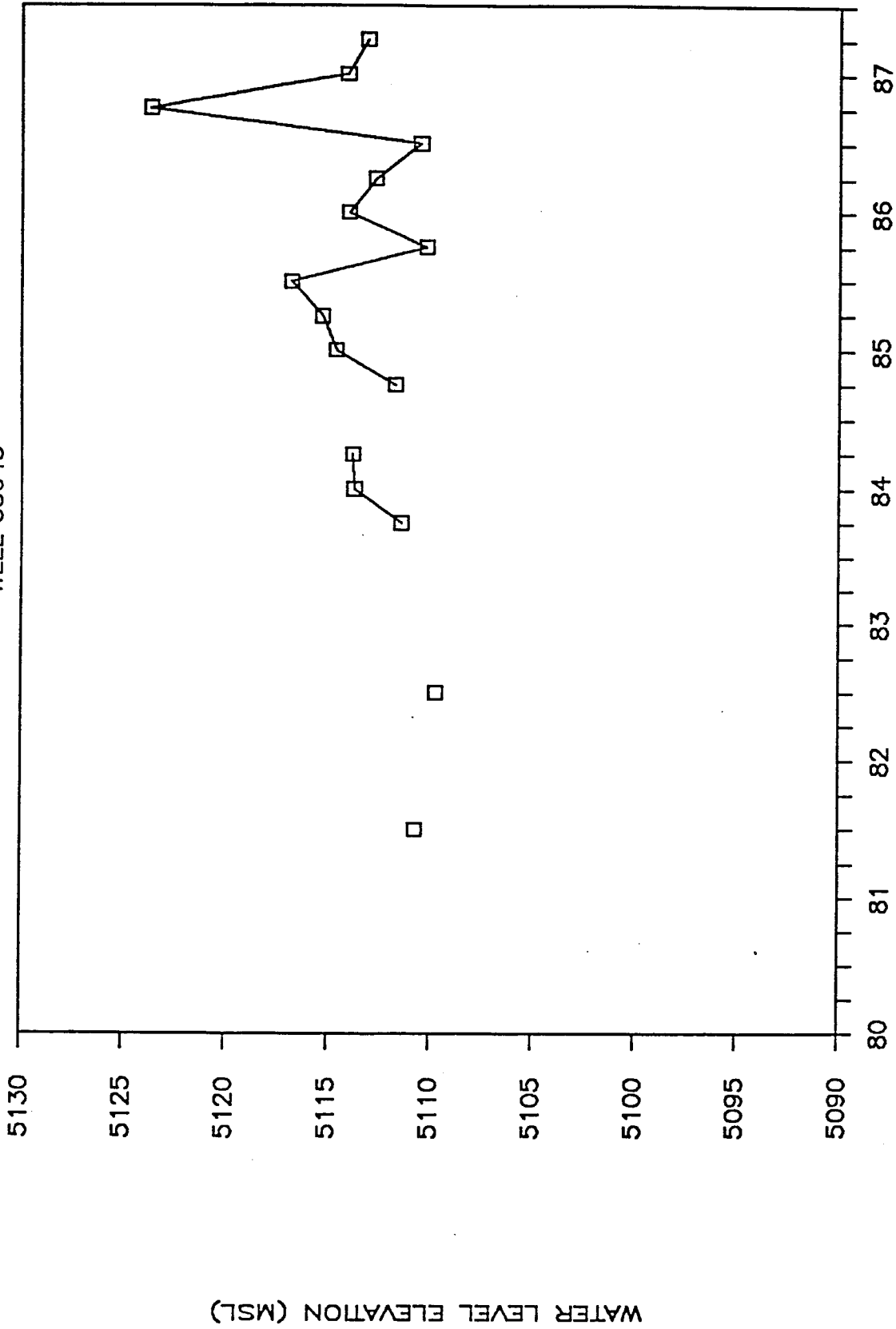
WELL NUMBER      33045

AQUIFER	GROUND ELV. (MSL)	TOP OF SCREEN	BOTTOM OF SCREEN	
	5175.0	56.5	66.5	
N	MIN	MAX	MEAN	STAND. DEV.
18	51.3	65.3	61.3	3.6

MEASUREMENT DATE	QTR	DEPTH TO WATER (FT)	ELEVATION (MSL)
810820	SU81	64.3	5110.7
820910	SU82	65.3	5109.7
831102	FA83	63.6	5111.4
840206	WI84	61.3	5113.7
840404	SP84	61.2	5113.8
840626	SP84	61.2	5113.8
841008	FA84	63.3	5111.7
850107	WI85	60.4	5114.6
850402	SP85	59.7	5115.3
850701	SU85	62.7	5112.3
850925	SU85	53.8	5121.2
851109	FA85	64.8	5110.2
860307	WI86	61.0	5114.0
860612	SP86	62.3	5112.7
860807	SU86	64.5	5110.5
861119	FA86	51.3	5123.7
870306	WI87	60.9	5114.1
870525	SP87	61.9	5113.1

# HYDROGRAPH 1981 - 1987

WELL 33045



WATER LEVEL DATA AND SUMMARY STATISTICS  
 REPORT DATE: JULY 1987

WELL NUMBER 33046

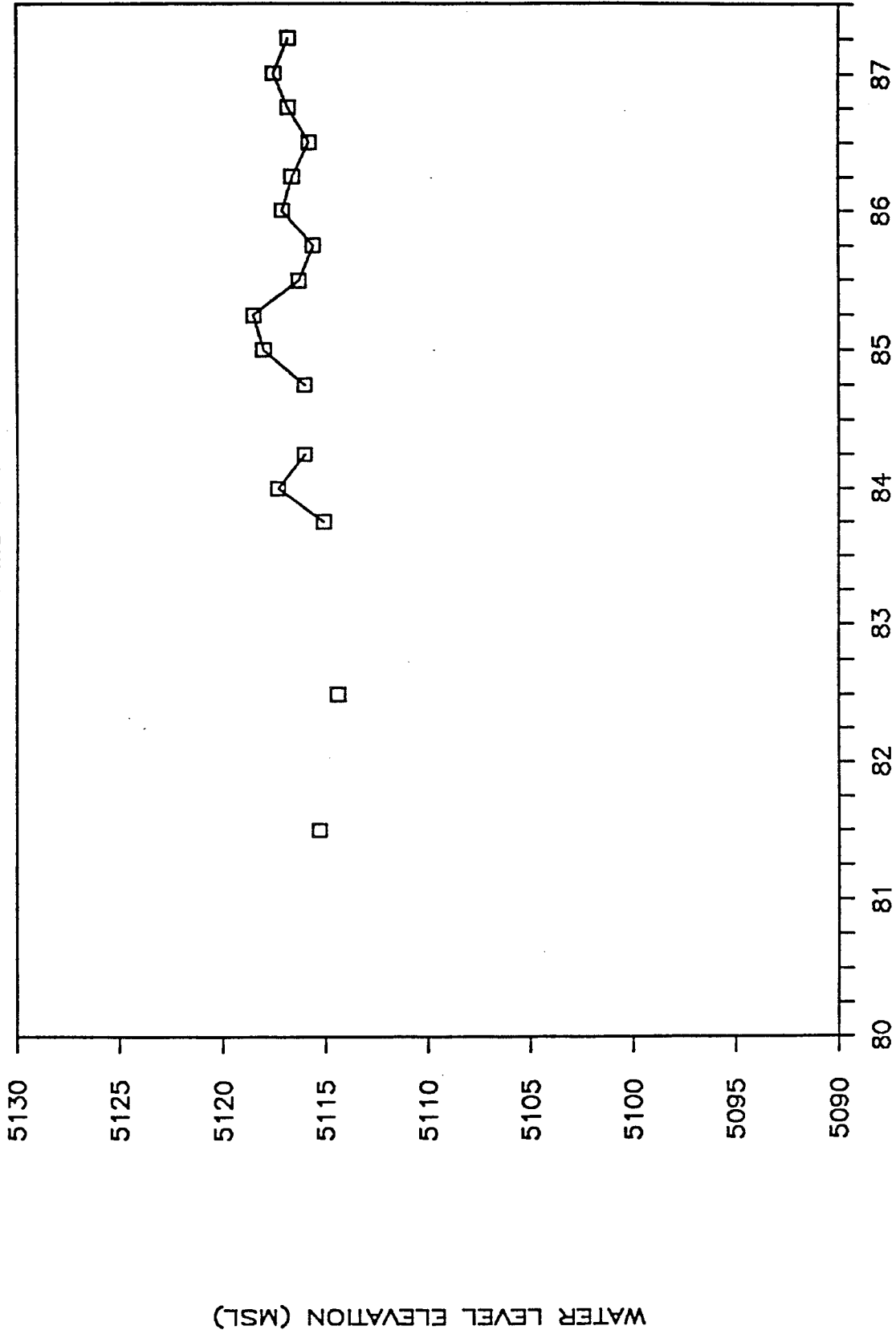
AQUIFER	GROUND ELV. (MSL)	TOP OF SCREEN	BOTTOM OF SCREEN
	5173.1	51.7	61.7

N	MIN	MAX	MEAN	STAND. DEV.
18	54.6	58.7	56.6	1.1

MEASUREMENT DATE	QTR	DEPTH TO WATER (FT)	ELEVATION (MSL)
810820	SU81	57.8	5115.3
820910	SU82	58.7	5114.4
831102	FA83	58.0	5115.1
840206	WI84	55.8	5117.3
840404	SP84	55.9	5117.2
840626	SP84	58.2	5114.9
841008	FA84	57.1	5116.0
850107	WI85	55.1	5118.0
850402	SP85	54.6	5118.5
850701	SU85	56.4	5116.7
850925	SU85	57.2	5115.9
851011	FA85	57.5	5115.6
860307	WI86	56.0	5117.1
860612	SP86	56.5	5116.6
860807	SU86	57.3	5115.8
861119	FA86	56.3	5116.8
870306	WI87	55.6	5117.5
870525	SP87	56.3	5116.8

# HYDROGRAPH 1981 - 1987

WELL 33046



WATER LEVEL ELEVATION (MSL)

QUARTERLY WATER LEVEL MEASUREMENTS

WATER LEVEL DATA AND SUMMARY STATISTICS  
 REPORT DATE: JULY 1987

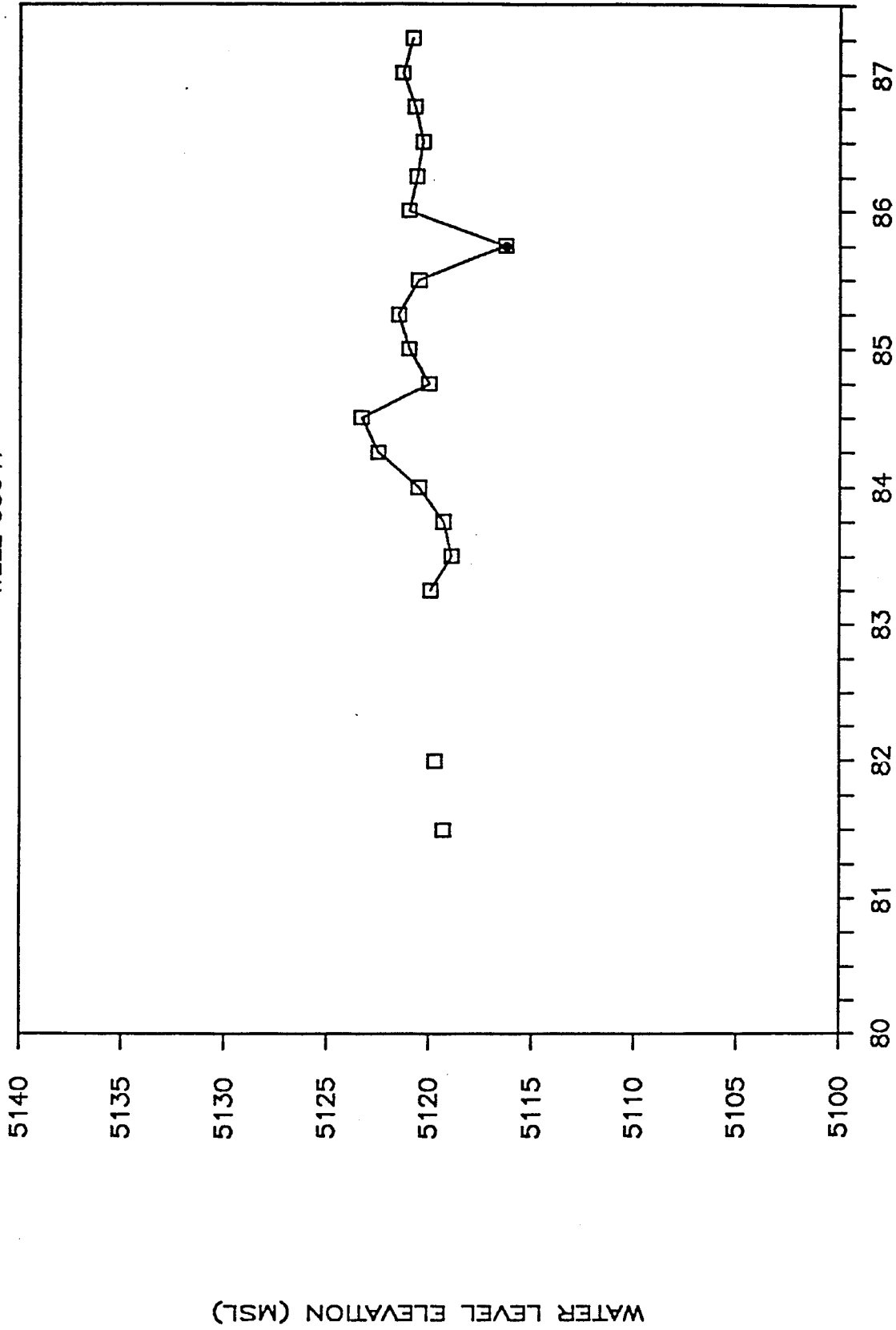
WELL NUMBER 33047

AQUIFER	GROUND ELV. (MSL)	TOP OF SCREEN	BOTTOM OF SCREEN	
	5188.1	65.3	75.3	
N	MIN	MAX	MEAN	STAND. DEV.
23	64.6	75.3	67.7	2.0

MEASUREMENT DATE	QTR	DEPTH TO WATER (FT)	ELEVATION (MSL)
810820	SU81	68.8	5119.3
820128	WI82	68.4	5119.7
830526	SP83	68.2	5119.9
830822	SU83	69.2	5118.9
831102	FA83	68.8	5119.3
840206	WI84	67.6	5120.5
840404	SP84	67.6	5120.5
840509	SP84	64.7	5123.4
840626	SP84	64.6	5123.5
840821	SU84	64.8	5123.3
841008	FA84	68.4	5119.7
841114	FA84	67.7	5120.4
850107	WI85	67.1	5121.0
850402	SP85	66.6	5121.5
850701	SU85	67.6	5120.5
851001	FA85	68.4	5119.7
851011	FA85	DRY	DRY
860307	WI86	67.1	5121.0
860612	SP86	67.5	5120.6
860807	SU86	67.8	5120.3
861119	FA86	67.4	5120.7
870306	WI87	66.8	5121.3
870525	SP87	67.3	5120.8

# HYDROGRAPH 1981 - 1987

WELL 33047



WATER LEVEL DATA AND SUMMARY STATISTICS  
 REPORT DATE: JULY 1987

WELL NUMBER      33048

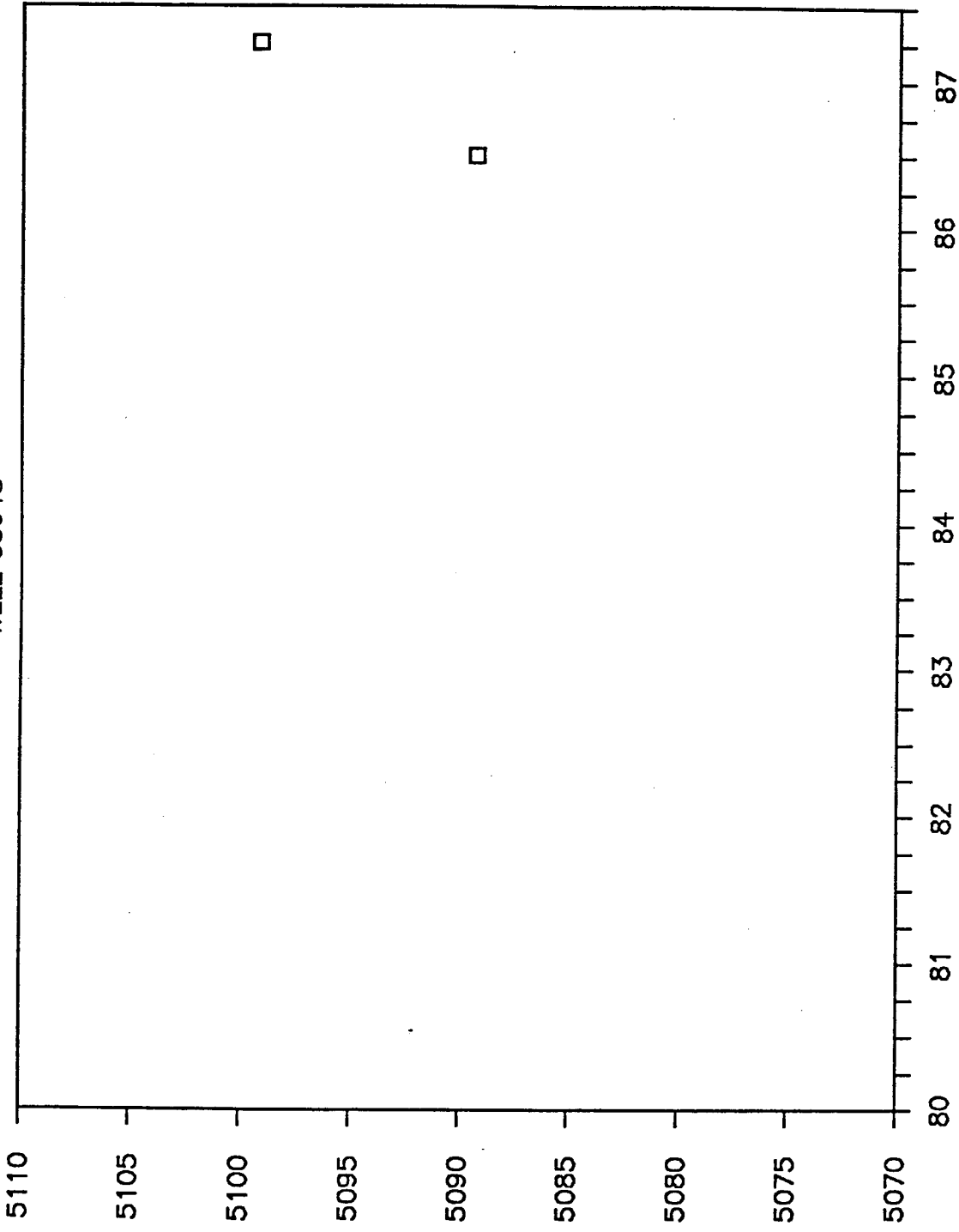
AQUIFER	GROUND ELV. (MSL)	TOP OF SCREEN	BOTTOM OF SCREEN	
ALL	5155.4	54.0	114.0	

N	MIN	MAX	MEAN	STAND. DEV.
2	56.2	66.1	61.1	7.0

MEASUREMENT DATE	QTR	DEPTH TO WATER (FT)	ELEVATION (MSL)
860701	SU86	66.1	5089.3
870306	WI87	QD/UD	QD/UD
870525	SP87	56.2	5099.2

# HYDROGRAPH 1981 - 1987

WELL 33048



QUARTERLY WATER LEVEL MEASUREMENTS

WATER LEVEL ELEVATION (MSL)

WATER LEVEL DATA AND SUMMARY STATISTICS  
REPORT DATE: JULY 1987

WELL NUMBER 33049

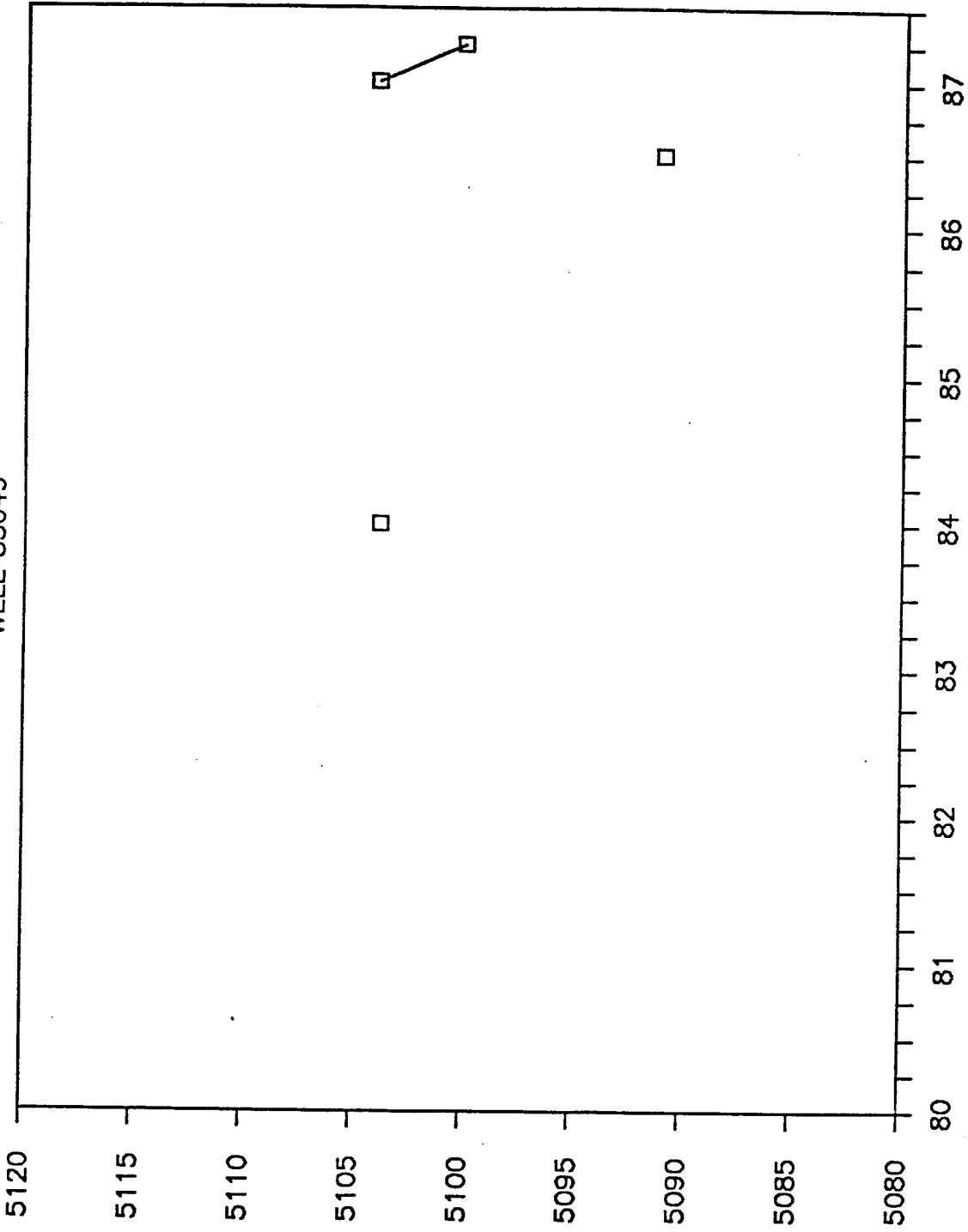
AQUIFER	GROUND ELV. (MSL)	TOP OF SCREEN	BOTTOM OF SCREEN
ALL	5156.6	60.0	120.0

N	MIN	MAX	MEAN	STAND. DEV.
4	52.6	65.6	56.8	6.0

MEASUREMENT DATE	QTR	DEPTH TO WATER (FT)	ELEVATION (MSL)
840206	WI84	52.8	5103.8
860701	SU86	65.6	5091.0
870306	WI87	52.6	5104.0
870525	SP87	56.5	5100.1

# HYDROGRAPH 1981 - 1987

WELL 33049



QUARTERLY WATER LEVEL MEASUREMENTS

WATER LEVEL ELEVATION (MSL)

WATER LEVEL DATA AND SUMMARY STATISTICS  
 REPORT DATE: JULY 1987

WELL NUMBER      33050

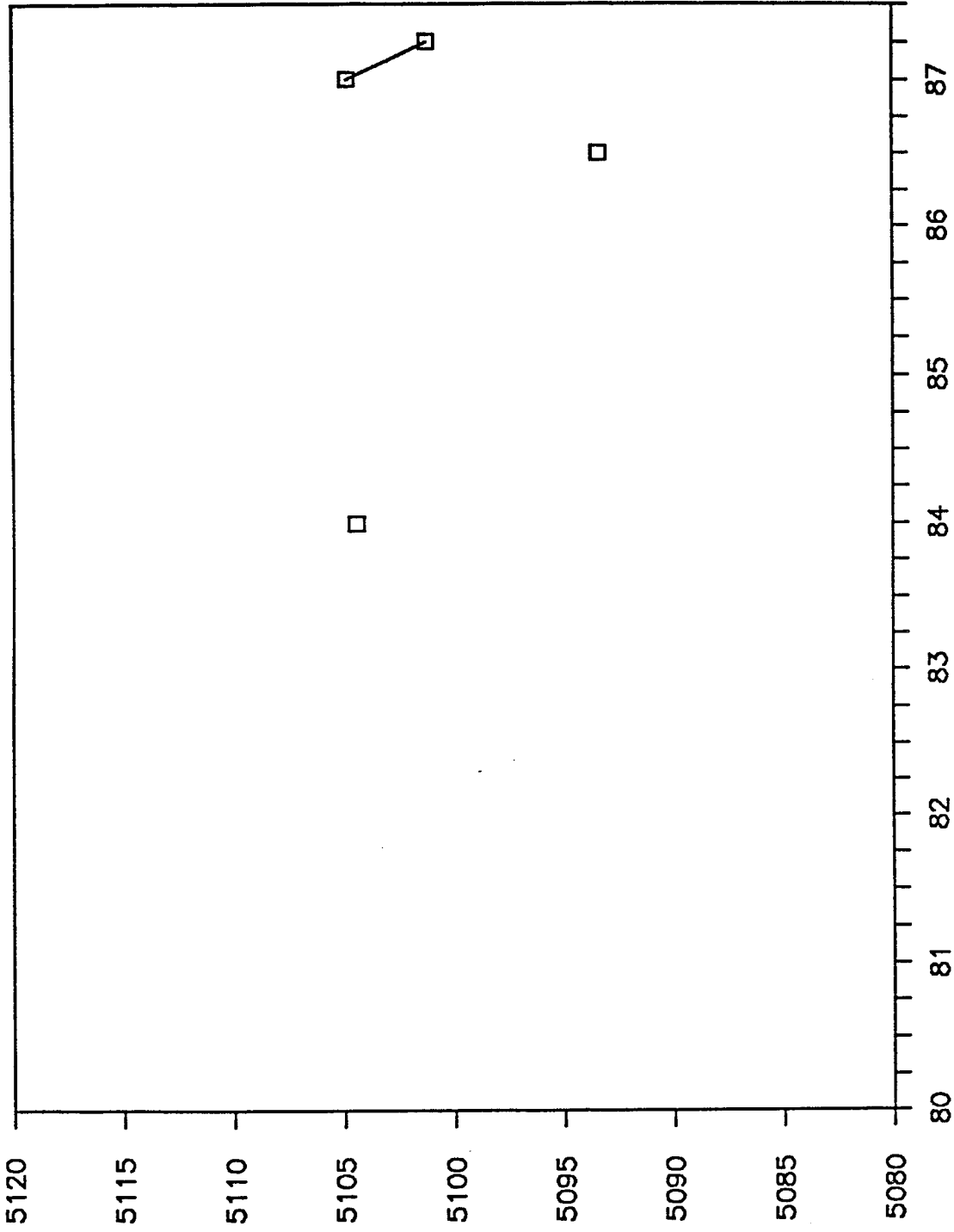
AQUIFER	GROUND ELV. (MSL)	TOP OF SCREEN	BOTTOM OF SCREEN
ALL	5159.2	60.0	125.0

N	MIN	MAX	MEAN	STAND. DEV.
4	54.4	65.8	58.2	5.2

MEASUREMENT DATE	QTR	DEPTH TO WATER (FT)	ELEVATION (MSL)
840206	WI84	54.8	5104.4
860701	SU86	65.8	5093.4
870306	WI87	54.4	5104.8
870525	SP87	58.0	5101.2

# HYDROGRAPH 1981 - 1987

WELL 33050



WATER LEVEL ELEVATION (MSL)

QUARTERLY WATER LEVEL MEASUREMENTS

WATER LEVEL DATA AND SUMMARY STATISTICS  
 REPORT DATE: JULY 1987

WELL NUMBER      33051

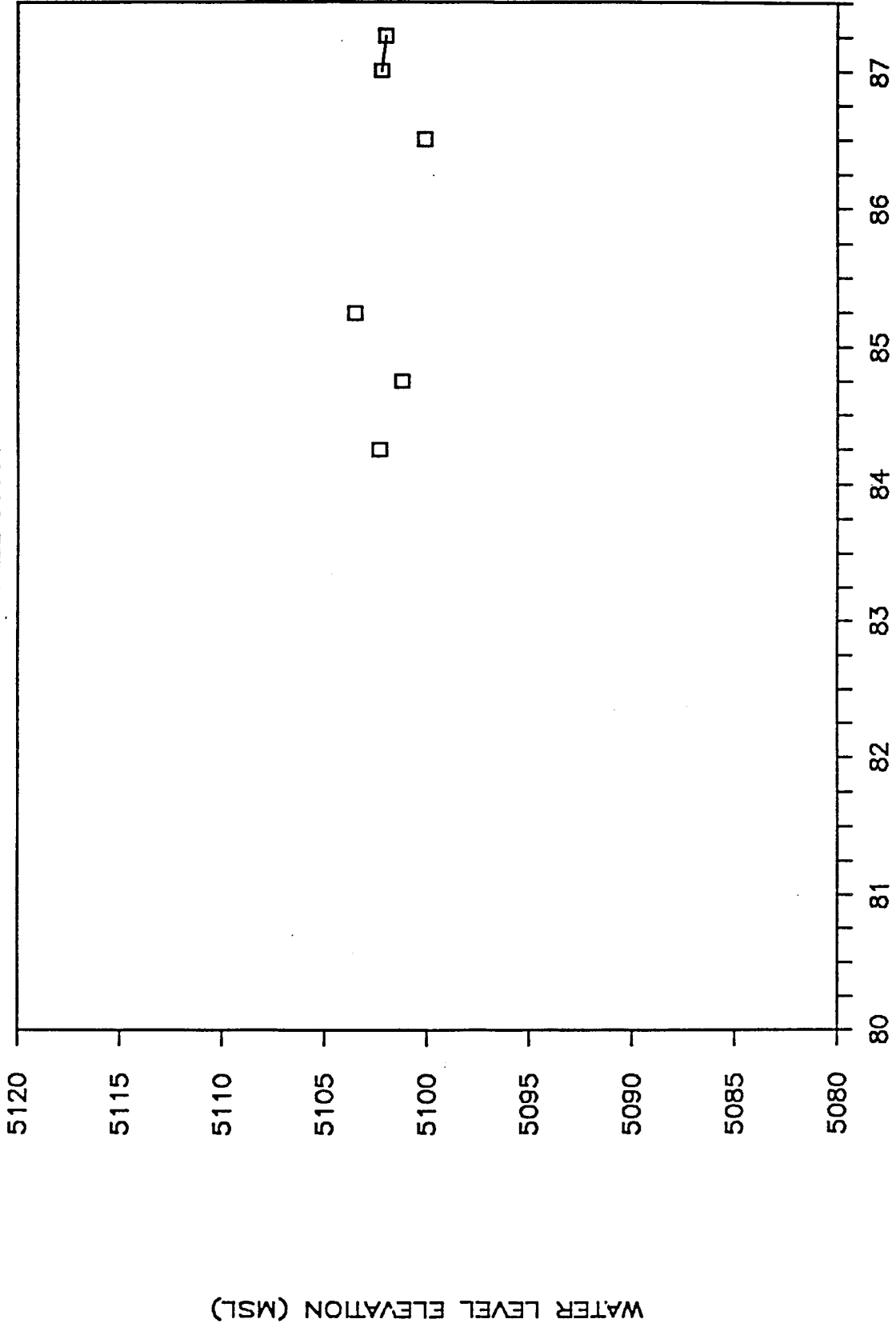
AQUIFER	GROUND ELV. (MSL)	TOP OF SCREEN	BOTTOM OF SCREEN
	5155.1	45.0	60.0

N	MIN	MAX	MEAN	STAND. DEV.
7	51.6	55.0	53.1	1.1

MEASUREMENT DATE	QTR	DEPTH TO WATER (FT)	ELEVATION (MSL)
840404	SP84	52.2	5102.9
840626	SP84	53.4	5101.7
841008	FA84	53.9	5101.2
850402	SP85	51.6	5103.5
860701	SU86	55.0	5100.1
870306	WI87	52.9	5102.2
870525	SP87	53.1	5102.0

# HYDROGRAPH 1981 - 1987

WELL 33051



WATER LEVEL DATA AND SUMMARY STATISTICS  
REPORT DATE: JULY 1987

WELL NUMBER 33052

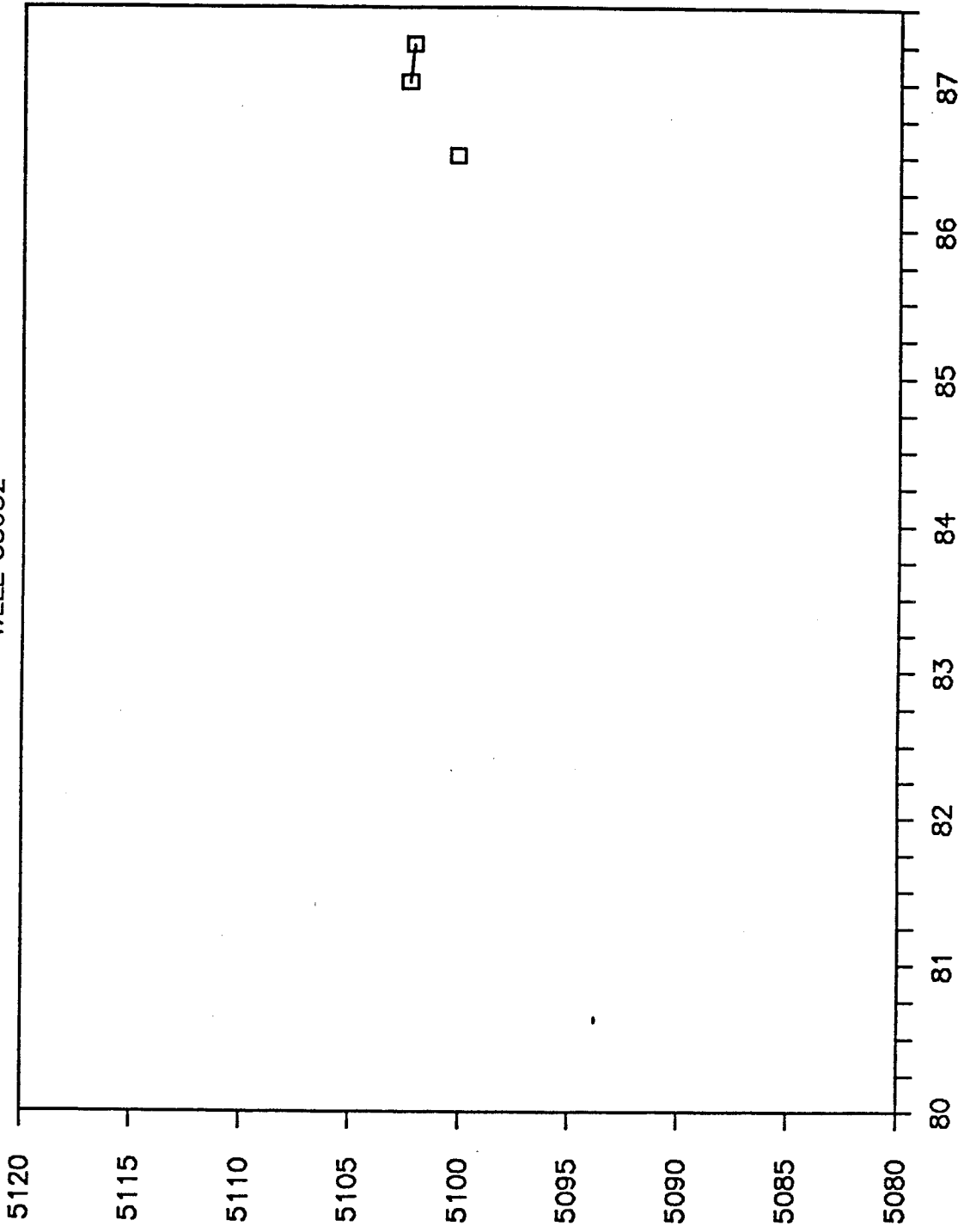
AQUIFER	GROUND ELV. (MSL)	TOP OF SCREEN	BOTTOM OF SCREEN
	5155.4	45.0	60.0

N	MIN	MAX	MEAN	STAND. DEV.
3	53.0	55.2	53.8	1.2

MEASUREMENT DATE	QTR	DEPTH TO WATER (FT)	ELEVATION (MSL)
860701	SU86	55.2	5100.2
870306	WI87	53.0	5102.4
870525	SP87	53.2	5102.2

# HYDROGRAPH 1981 - 1987

WELL 33052



WATER LEVEL ELEVATION (MSL)

QUARTERLY WATER LEVEL MEASUREMENTS

WATER LEVEL DATA AND SUMMARY STATISTICS  
REPORT DATE: JULY 1987

WELL NUMBER 33053

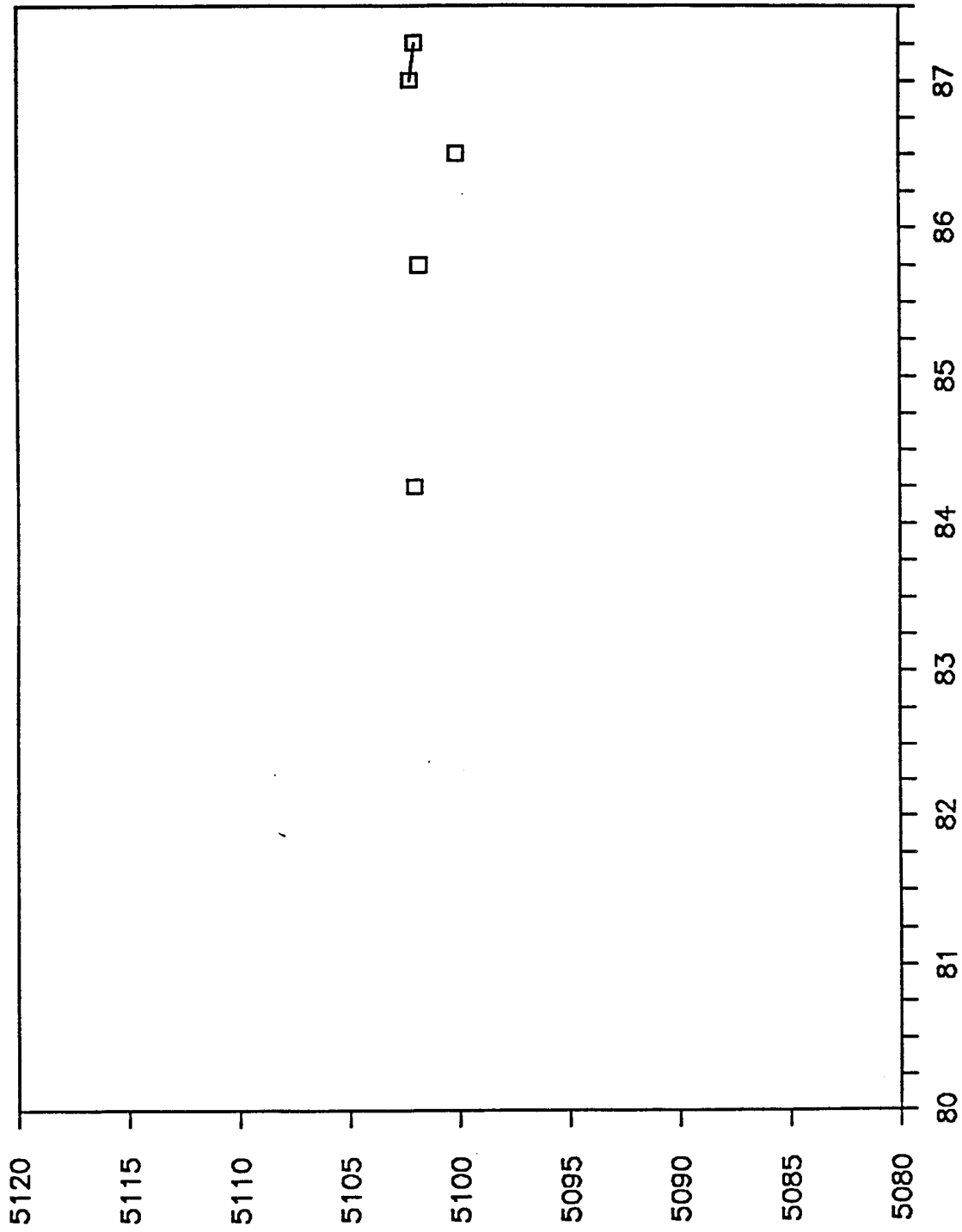
AQUIFER GROUND ELV. (MSL) TOP OF SCREEN BOTTOM OF SCREEN  
A/D 5156.0 45.0 60.0

N MIN MAX MEAN STAND. DEV.  
6 53.1 55.9 54.3 0.9

MEASUREMENT DATE	QTR	DEPTH TO WATER (FT)	ELEVATION (MSL)
840404	SP84	53.1	5102.9
840626	SP84	54.9	5101.1
851109	FA85	54.2	5101.8
860701	SU86	55.9	5100.1
870306	WI87	53.8	5102.2
870525	SP87	54.0	5102.0

# HYDROGRAPH 1981 - 1987

WELL 33053



QUARTERLY WATER LEVEL MEASUREMENTS

WATER LEVEL ELEVATION (MSL)

WATER LEVEL DATA AND SUMMARY STATISTICS  
 REPORT DATE: JULY 1987

WELL NUMBER 33054

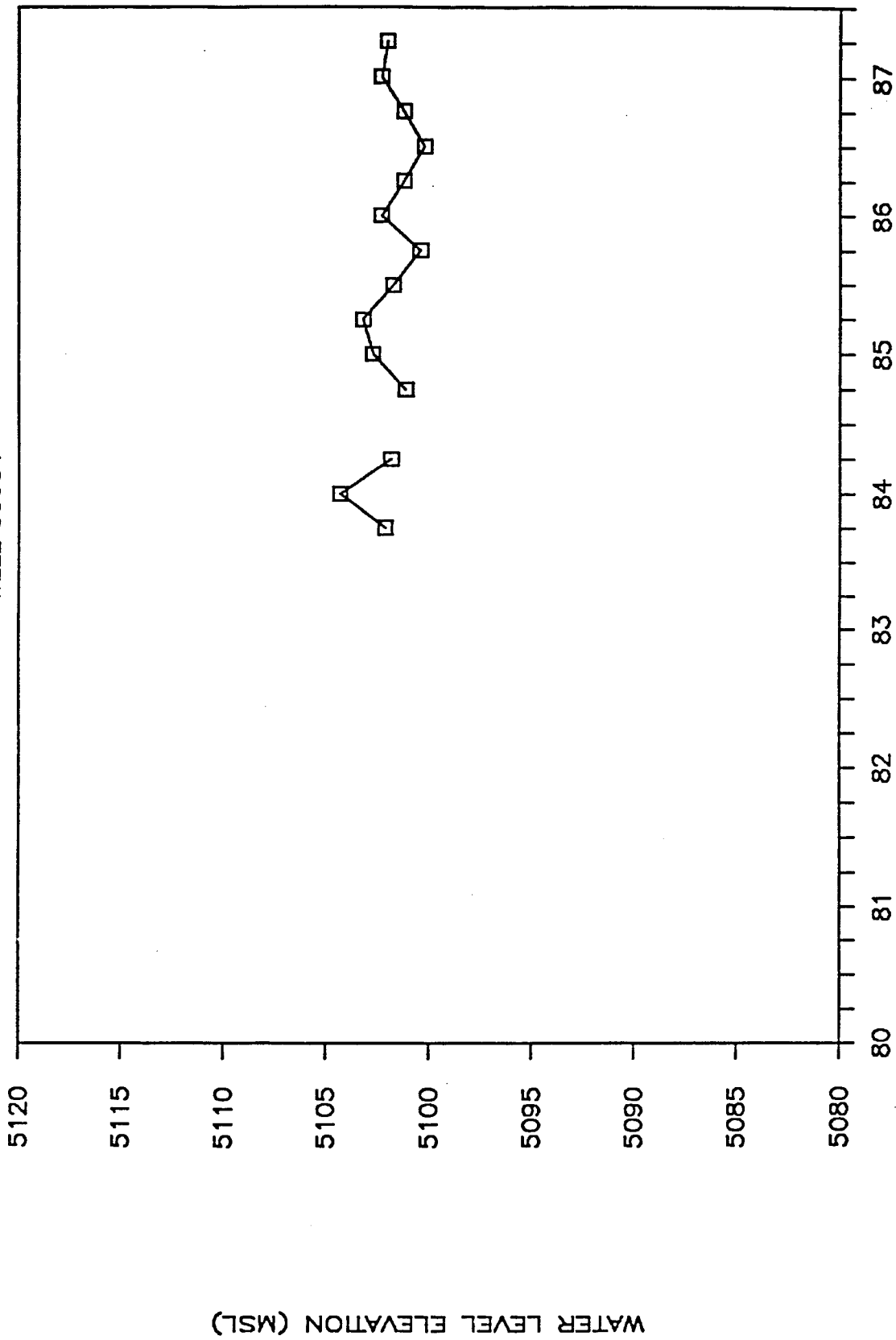
AQUIFER	GROUND ELV. (MSL)	TOP OF SCREEN	BOTTOM OF SCREEN
A/D	5155.8	40.0	60.0

N	MIN	MAX	MEAN	STAND. DEV.
16	51.5	55.6	54.0	1.1

MEASUREMENT DATE	QTR	DEPTH TO WATER (FT)	ELEVATION (MSL)
831102	FA83	53.7	5102.1
840206	WI84	51.5	5104.3
840404	SP84	53.0	5102.8
840626	SP84	55.0	5100.8
841008	FA84	54.7	5101.1
850107	WI85	53.1	5102.7
850402	SP85	52.6	5103.2
850701	SU85	54.1	5101.7
851001	FA85	55.6	5100.2
851109	FA85	55.3	5100.5
860311	WI86	53.5	5102.3
860611	SP86	54.6	5101.2
860808	SU86	55.6	5100.2
861119	FA86	54.6	5101.2
870306	WI87	53.5	5102.3
870525	SP87	53.8	5102.0

# HYDROGRAPH 1981 - 1987

WELL 33054



WATER LEVEL DATA AND SUMMARY STATISTICS  
 REPORT DATE: JULY 1987

WELL NUMBER      33055

AQUIFER	GROUND ELV. (MSL)	TOP OF SCREEN	BOTTOM OF SCREEN
	5154.4	45.0	60.0

N	MIN	MAX	MEAN	STAND. DEV.
2	51.9	53.6	52.7	1.2

MEASUREMENT DATE	QTR	DEPTH TO WATER (FT)	ELEVATION (MSL)
840404	SP84	51.9	5102.5
840626	SP84	53.6	5100.8
840821	SU84	QD/UD	QD/UD

NO HYDROGRAPH CONSTRUCTED FOR THIS WELL.

WATER LEVEL DATA AND SUMMARY STATISTICS  
 REPORT DATE: JULY 1987

WELL NUMBER      33056

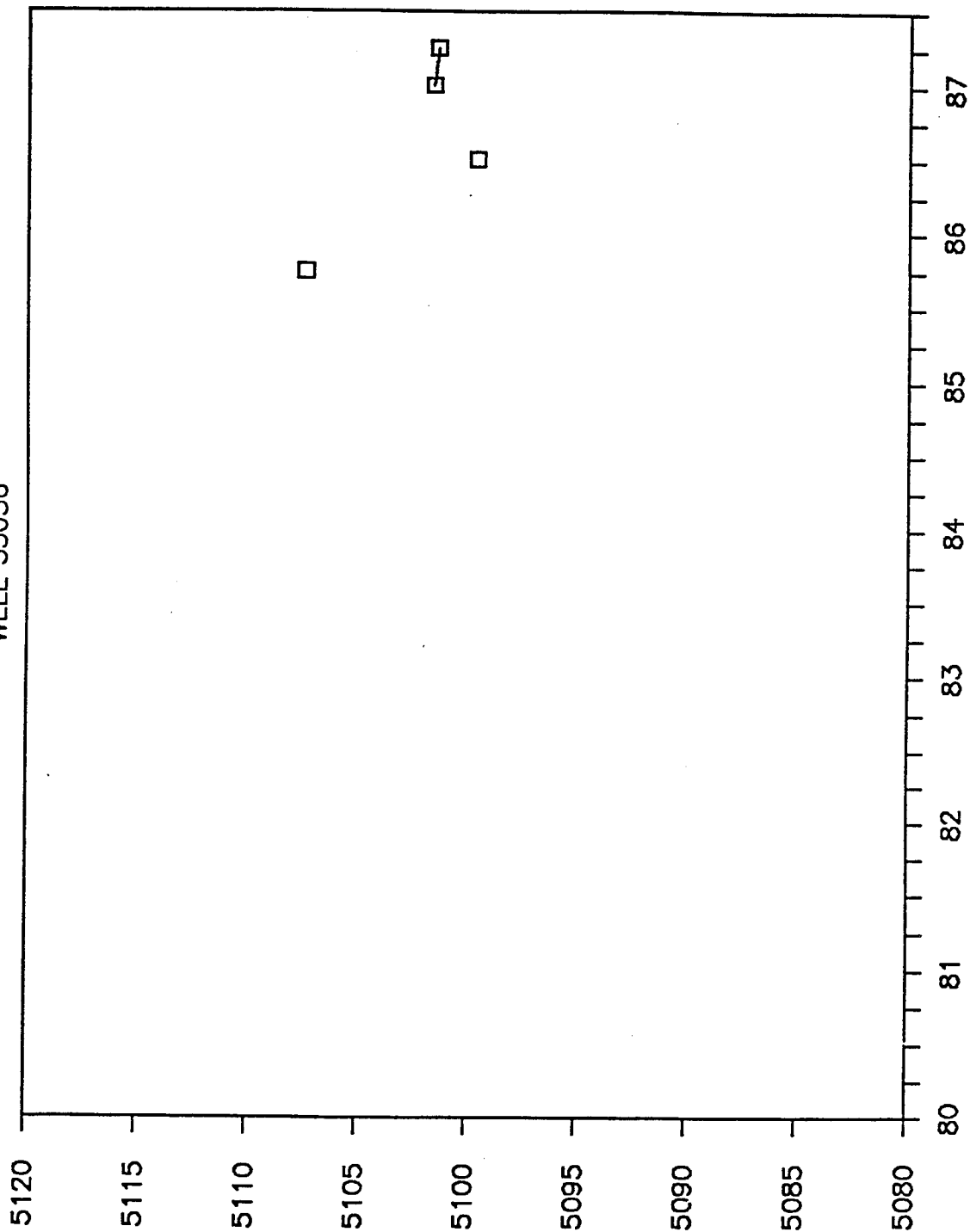
AQUIFER	GROUND ELV. (MSL)	TOP OF SCREEN	BOTTOM OF SCREEN
	5153.2	45.0	60.0

N	MIN	MAX	MEAN	STAND. DEV.
4	45.8	53.6	50.7	3.3

MEASUREMENT DATE	QTR	DEPTH TO WATER (FT)	ELEVATION (MSL)
851001	FA85	45.8	5107.4
860701	SU86	53.6	5099.6
870306	WI87	51.6	5101.6
870525	SP87	51.8	5101.4

# HYDROGRAPH 1981 - 1987

WELL 33056



QUARTERLY WATER LEVEL MEASUREMENTS

WATER LEVEL ELEVATION (MSL)

WATER LEVEL DATA AND SUMMARY STATISTICS  
 REPORT DATE: JULY 1987

WELL NUMBER      33057

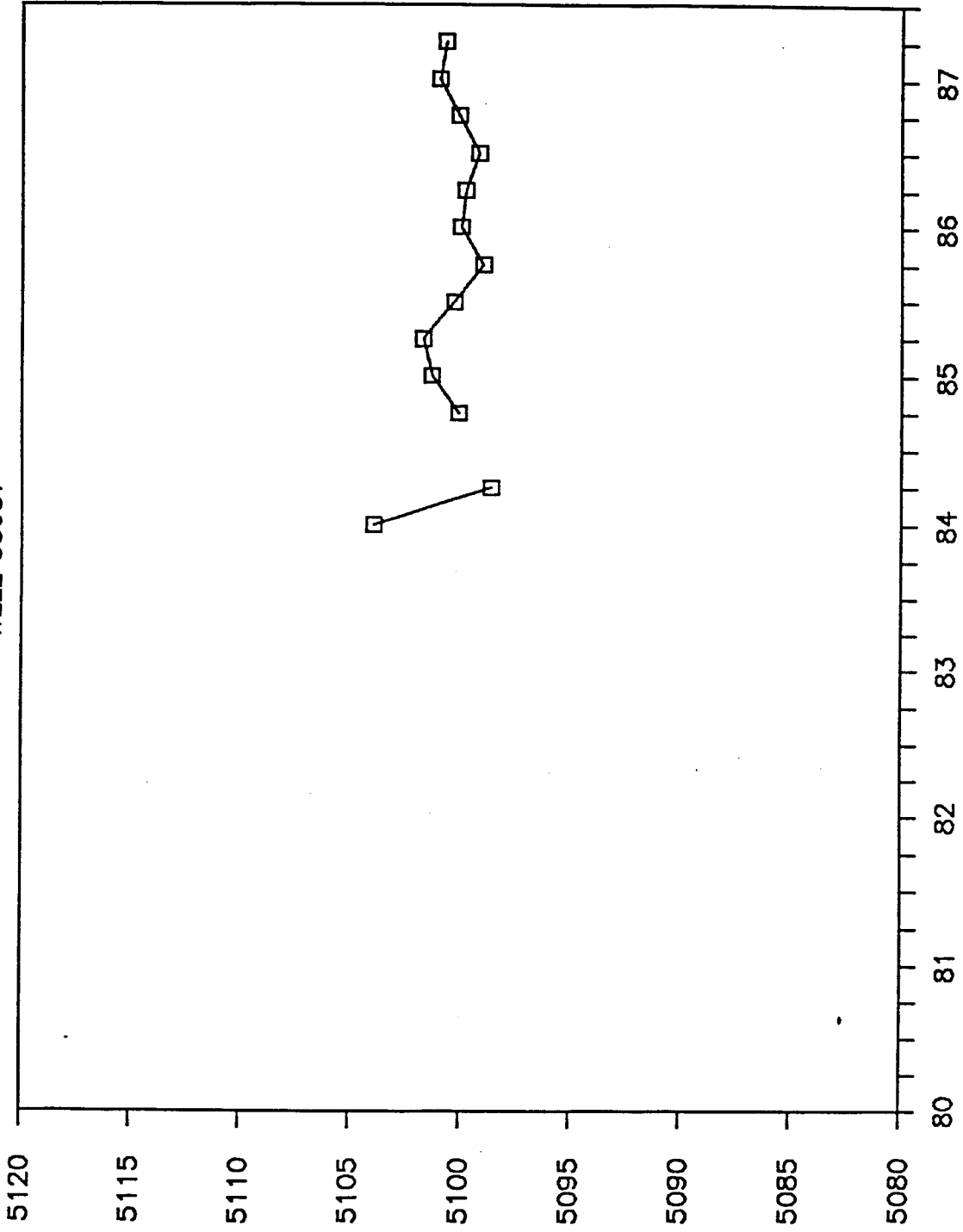
AQUIFER	GROUND ELV. (MSL)	TOP OF SCREEN	BOTTOM OF SCREEN
	5150.4	45.0	60.0

N	MIN	MAX	MEAN	STAND. DEV.
14	46.5	54.7	50.0	1.8

MEASUREMENT DATE	QTR	DEPTH TO WATER (FT)	ELEVATION (MSL)
840206	WI84	46.5	5103.9
840404	SP84	48.9	5101.5
840626	SP84	54.7	5095.7
841008	FA84	50.3	5100.1
850107	WI85	49.1	5101.3
850402	SP85	48.7	5101.7
850701	SU85	50.1	5100.3
851001	FA85	51.4	5099.0
860311	WI86	50.4	5100.0
860611	SP86	50.6	5099.8
860808	SU86	51.2	5099.2
861119	FA86	50.3	5100.1
870306	WI87	49.4	5101.0
870525	SP87	49.7	5100.7

# HYDROGRAPH 1981 - 1987

WELL 33057



QUARTERLY WATER LEVEL MEASUREMENTS

WATER LEVEL ELEVATION (MSL)

WATER LEVEL DATA AND SUMMARY STATISTICS  
 REPORT DATE: JULY 1987

WELL NUMBER      33058

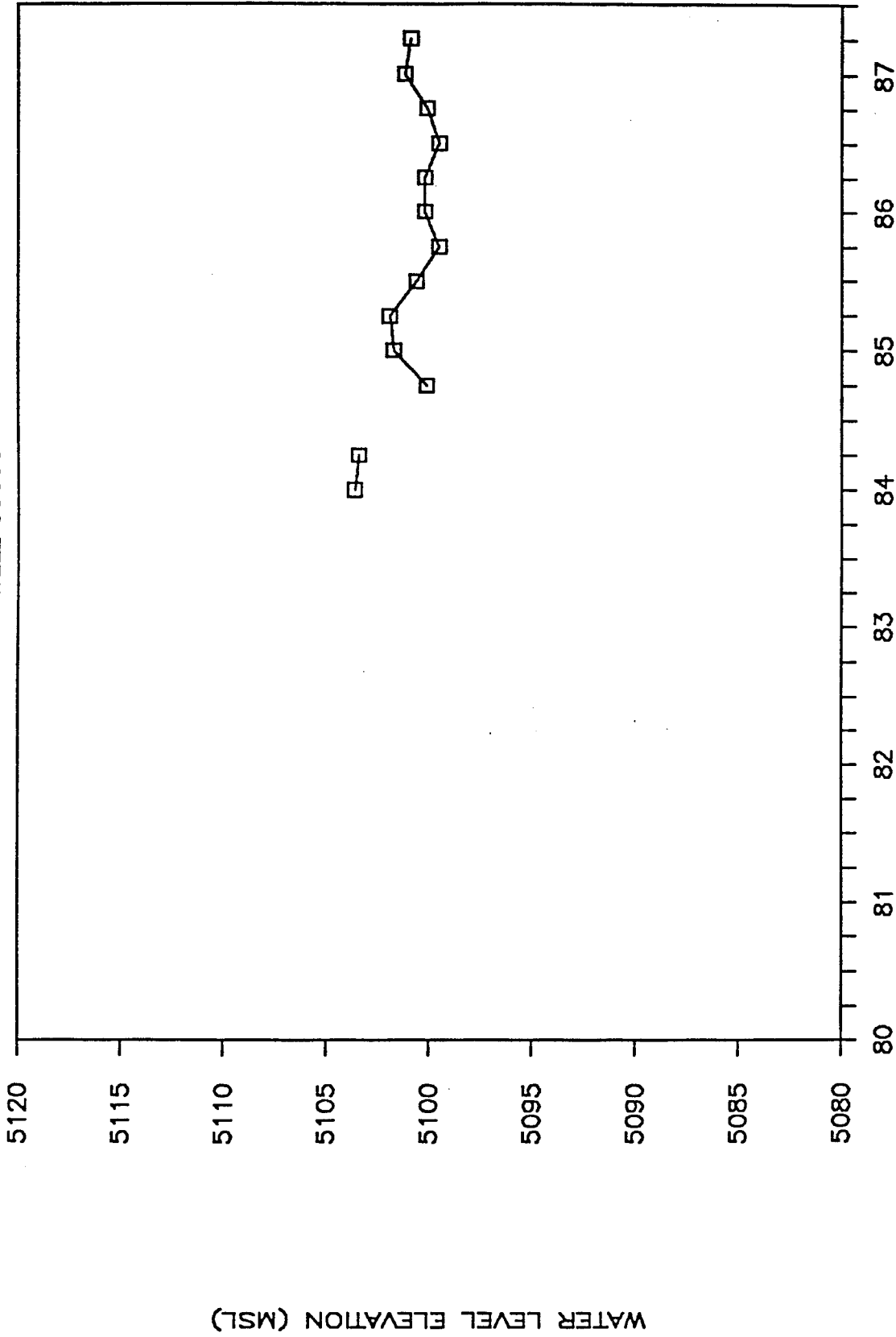
AQUIFER	GROUND ELV. (MSL)	TOP OF SCREEN	BOTTOM OF SCREEN
	5146.5	45.0	60.0

N	MIN	MAX	MEAN	STAND. DEV.
15	41.5	47.1	45.4	1.5

MEASUREMENT DATE	QTR	DEPTH TO WATER (FT)	ELEVATION (MSL)
840206	WI84	42.9	5103.6
840404	SP84	44.8	5101.7
840626	SP84	41.5	5105.0
841008	FA84	46.4	5100.1
850107	WI85	44.8	5101.7
850402	SP85	44.6	5101.9
850701	SU85	45.9	5100.6
851001	FA85	47.1	5099.4
851109	FA85	47.0	5099.5
860311	WI86	46.3	5100.2
860611	SP86	46.3	5100.2
860808	SU86	47.0	5099.5
861119	FA86	46.4	5100.1
870306	WI87	45.3	5101.2
870525	SP87	45.6	5100.9

# HYDROGRAPH 1981 - 1987

WELL 33058



QUARTERLY WATER LEVEL MEASUREMENTS

WATER LEVEL DATA AND SUMMARY STATISTICS  
 REPORT DATE: JULY 1987

WELL NUMBER      33059

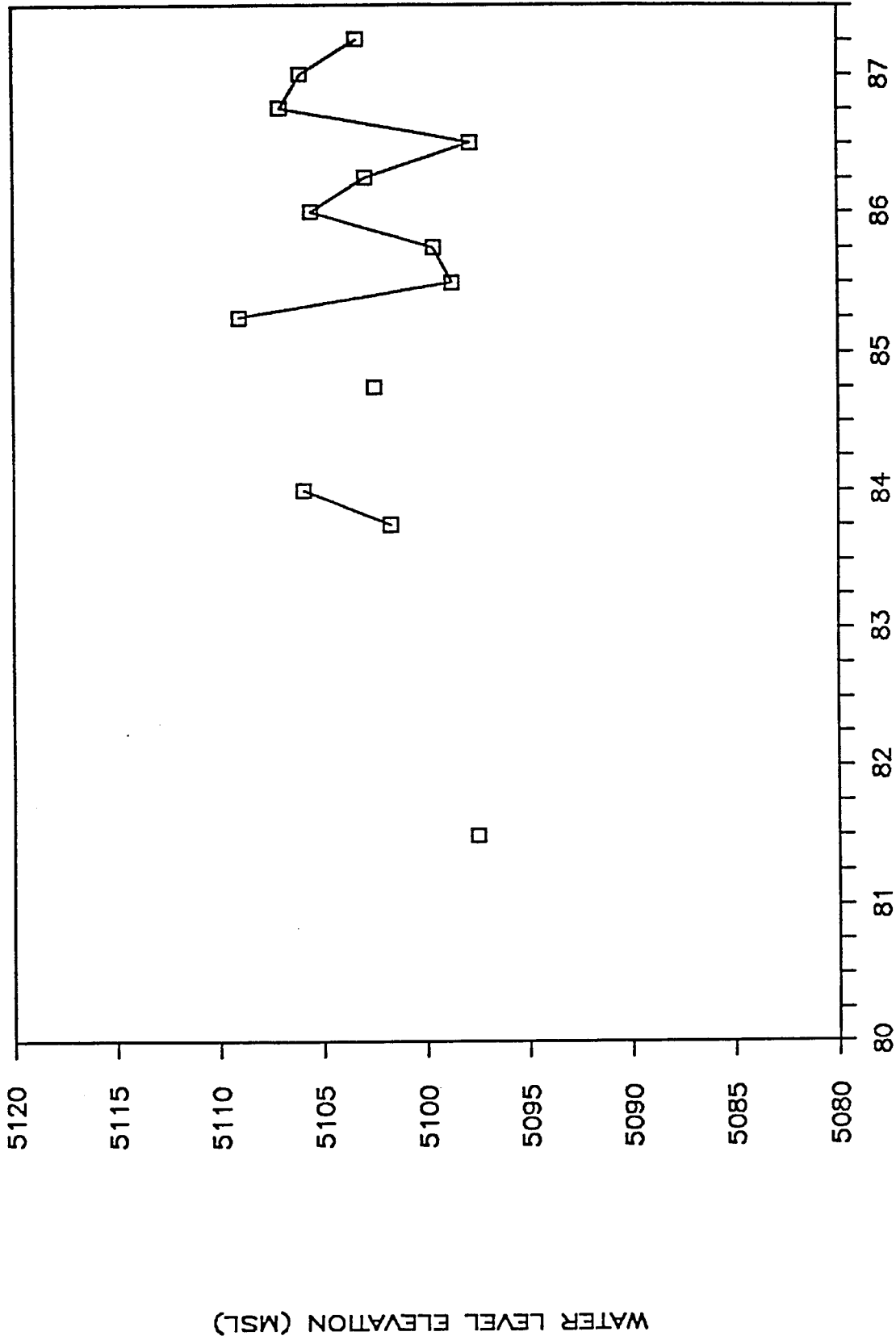
AQUIFER	GROUND ELV. (MSL)	TOP OF SCREEN	BOTTOM OF SCREEN
	5161.0	55.0	70.0

N	MIN	MAX	MEAN	STAND. DEV.
13	52.0	63.5	58.1	3.7

MEASUREMENT DATE	QTR	DEPTH TO WATER (FT)	ELEVATION (MSL)
810818	SU81	63.5	5097.5
831102	FA83	59.3	5101.7
840206	WI84	55.1	5105.9
841008	FA84	58.5	5102.5
850402	SP85	52.0	5109.0
850701	SU85	62.3	5098.7
851001	FA85	61.4	5099.6
860311	WI86	55.5	5105.5
860611	SP86	58.1	5102.9
860807	SU86	63.2	5097.8
861119	FA86	54.0	5107.0
870306	WI87	55.0	5106.0
870525	SP87	57.7	5103.3

# HYDROGRAPH 1981 - 1987

WELL 33059



QUARTERLY WATER LEVEL MEASUREMENTS

WATER LEVEL DATA AND SUMMARY STATISTICS  
 REPORT DATE: JULY 1987

WELL NUMBER 33060

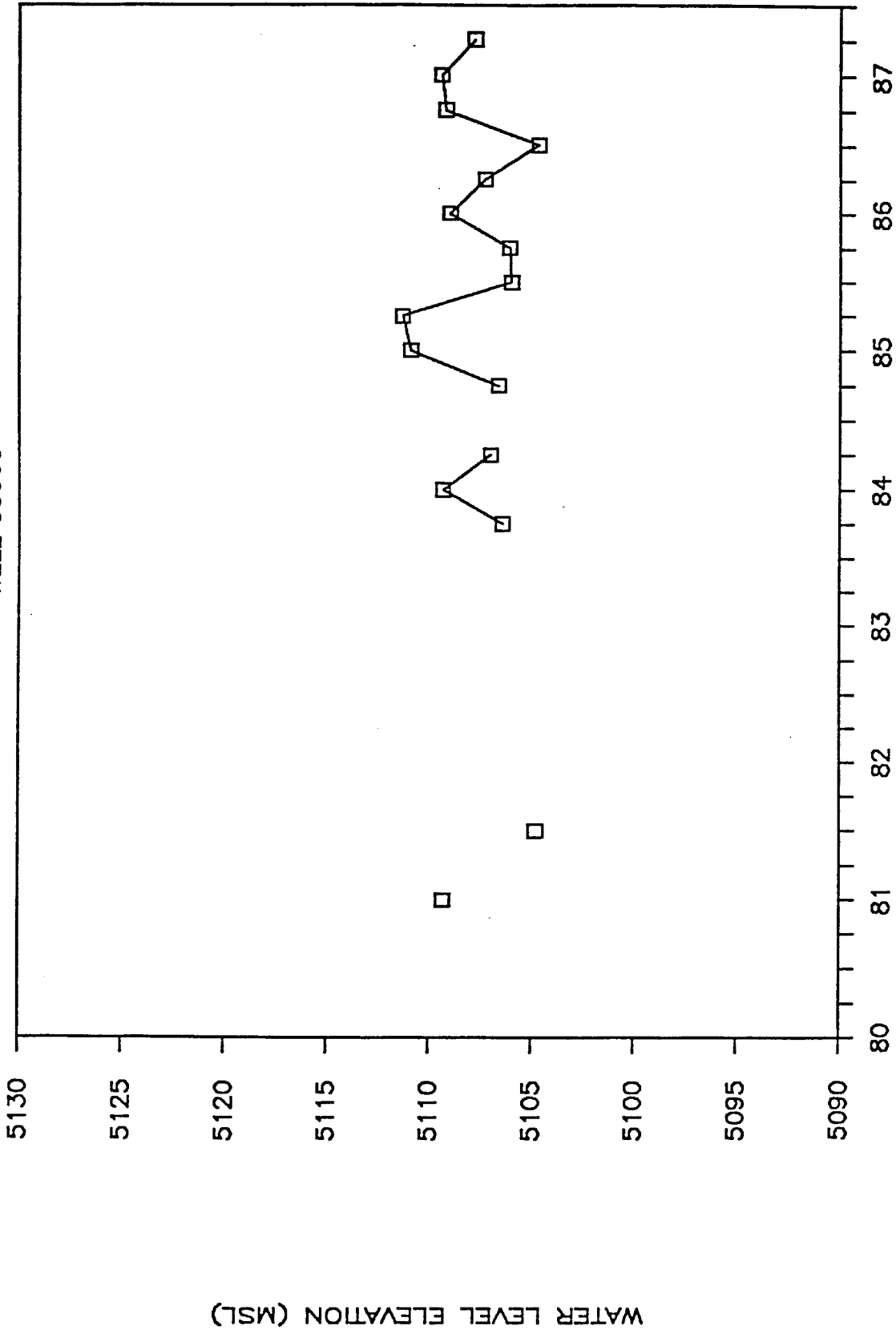
AQUIFER	GROUND ELV. (MSL)	TOP OF SCREEN	BOTTOM OF SCREEN
ALL	5158.9	50.0	60.0

N	MIN	MAX	MEAN	STAND. DEV.
18	47.6	54.8	51.2	2.1

MEASUREMENT DATE	QTR	DEPTH TO WATER (FT)	ELEVATION (MSL)
810330	WI81	49.6	5109.3
810819	SU81	54.1	5104.8
831102	FA83	52.5	5106.4
840207	WI84	49.6	5109.3
840404	SP84	49.1	5109.8
840626	SP84	54.8	5104.1
841008	FA84	52.3	5106.6
850108	WI85	48.0	5110.9
850402	SP85	47.6	5111.3
850701	SU85	52.9	5106.0
851001	FA85	53.2	5105.7
851010	FA85	52.4	5106.5
860311	WI86	49.9	5109.0
860612	SP86	51.6	5107.3
860807	SU86	54.2	5104.7
861119	FA86	49.7	5109.2
870306	WI87	49.5	5109.4
870525	SP87	51.1	5107.8

# HYDROGRAPH 1981 - 1987

WELL 33060



WATER LEVEL DATA AND SUMMARY STATISTICS  
 REPORT DATE: JULY 1987

WELL NUMBER      33061

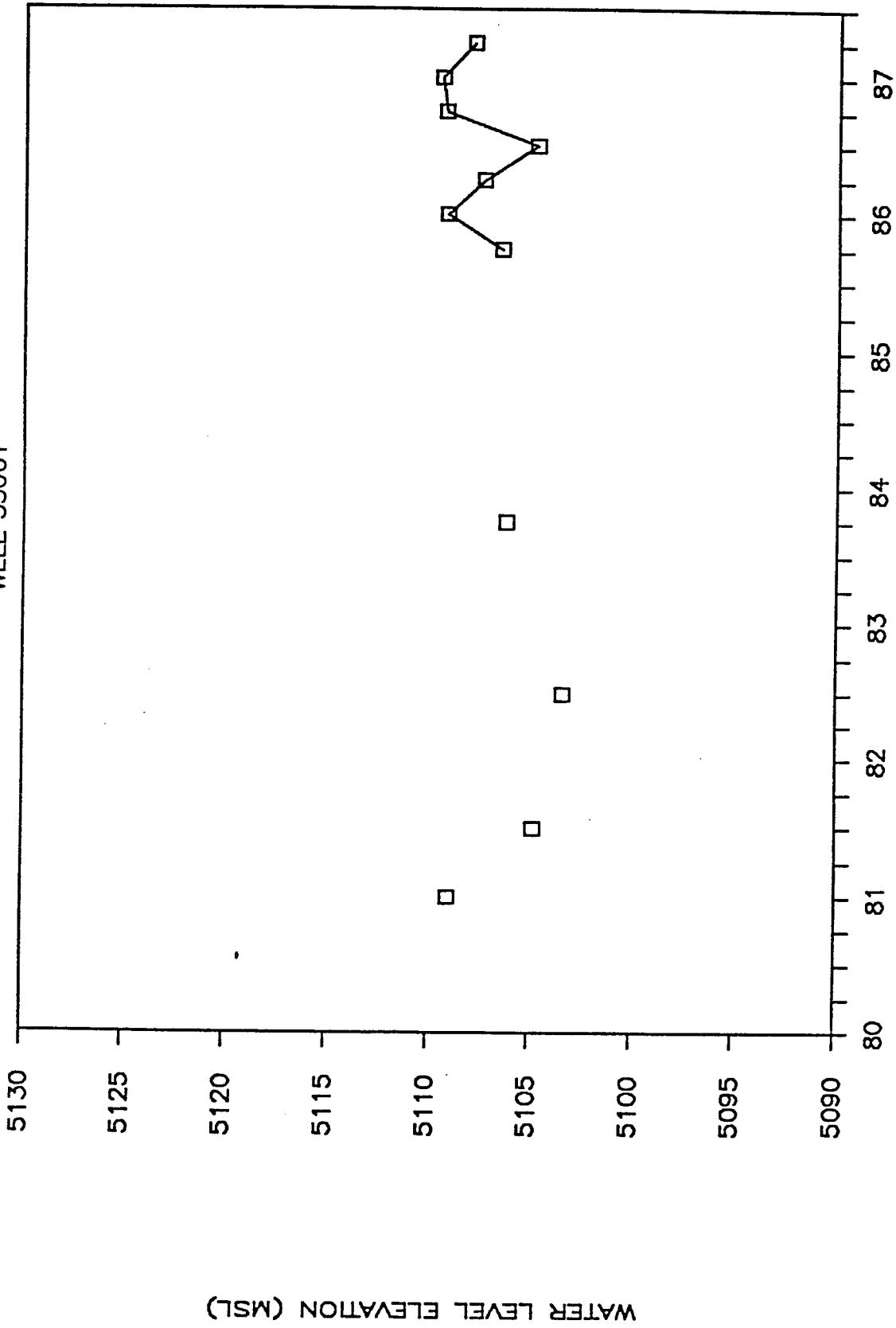
AQUIFER	GROUND ELV. (MSL)	TOP OF SCREEN	BOTTOM OF SCREEN
ALL	5158.7	60.0	70.0

N	MIN	MAX	MEAN	STAND. DEV.
11	49.2	55.3	51.6	2.1

MEASUREMENT DATE	QTR	DEPTH TO WATER (FT)	ELEVATION (MSL)
810330	WI81	49.7	5109.0
810819	SU81	53.9	5104.8
820820	SU82	55.3	5103.4
831102	FA83	52.5	5106.2
851010	FA85	52.2	5106.5
860311	WI86	49.5	5109.2
860612	SP86	51.3	5107.4
860807	SU86	53.9	5104.8
861119	FA86	49.4	5109.3
870306	WI87	49.2	5109.5
870525	SP87	50.8	5107.9

# HYDROGRAPH 1981 - 1987

WELL 33061



WATER LEVEL DATA AND SUMMARY STATISTICS  
 REPORT DATE: JULY 1987

WELL NUMBER 33062

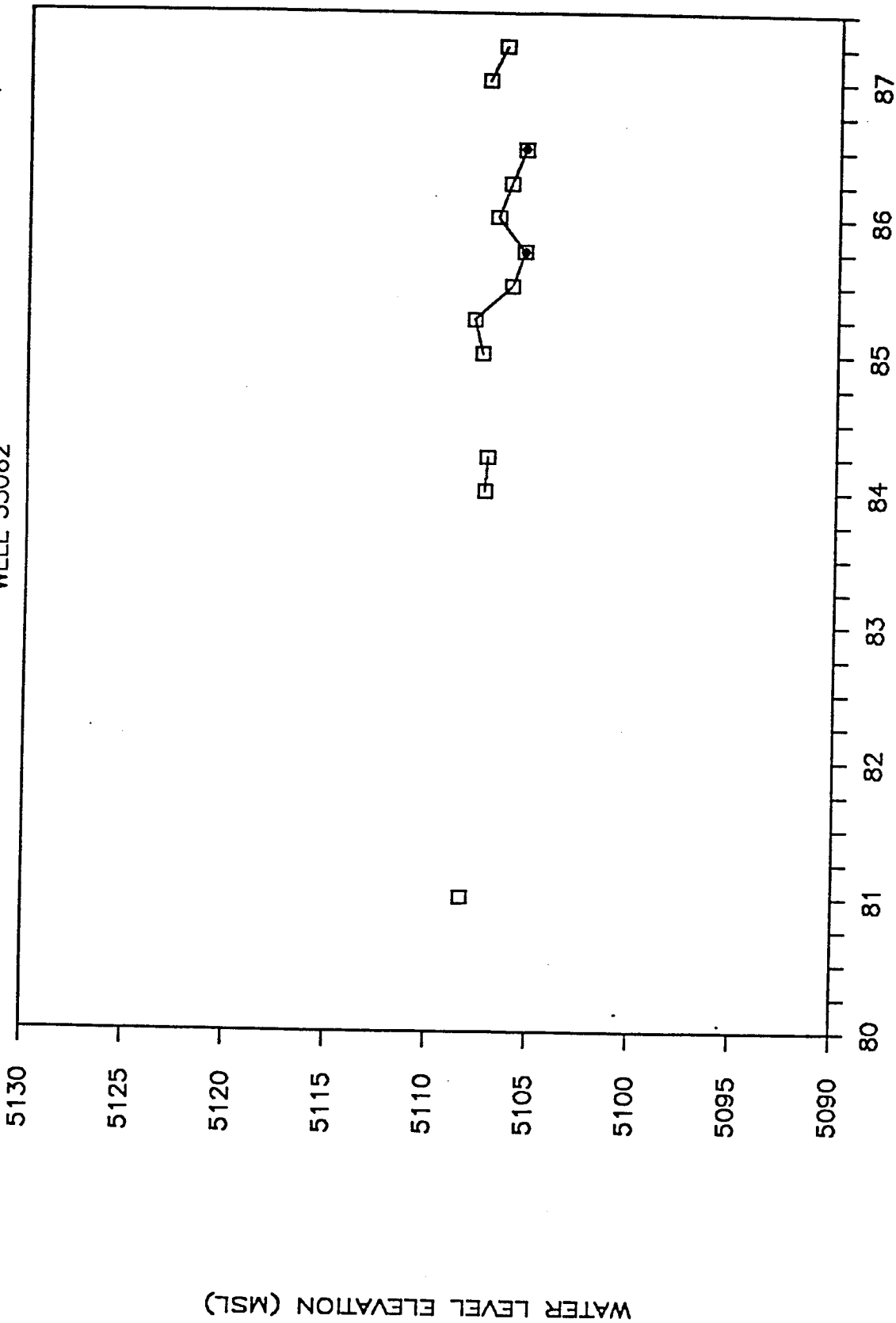
AQUIFER	GROUND ELV. (MSL)	TOP OF SCREEN	BOTTOM OF SCREEN
ALL	5173.5	58.0	68.0

N	MIN	MAX	MEAN	STAND. DEV.
12	65.2	68.0	66.6	0.9

MEASUREMENT DATE	QTR	DEPTH TO WATER (FT)	ELEVATION (MSL)
810330	WI81	65.2	5108.3
840207	WI84	66.2	5107.3
840404	SP84	66.3	5107.2
850108	WI85	66.0	5107.5
850402	SP85	65.6	5107.9
850701	SU85	67.4	5106.1
851010	FA85	DRY	DRY
860311	WI86	66.7	5106.8
860612	SP86	67.3	5106.2
860807	SU86	DRY	DRY
870306	WI87	66.2	5107.3
870525	SP87	67.0	5106.5

# HYDROGRAPH 1981 - 1987

WELL 33062



WATER LEVEL DATA AND SUMMARY STATISTICS  
 REPORT DATE: JULY 1987

WELL NUMBER 33063

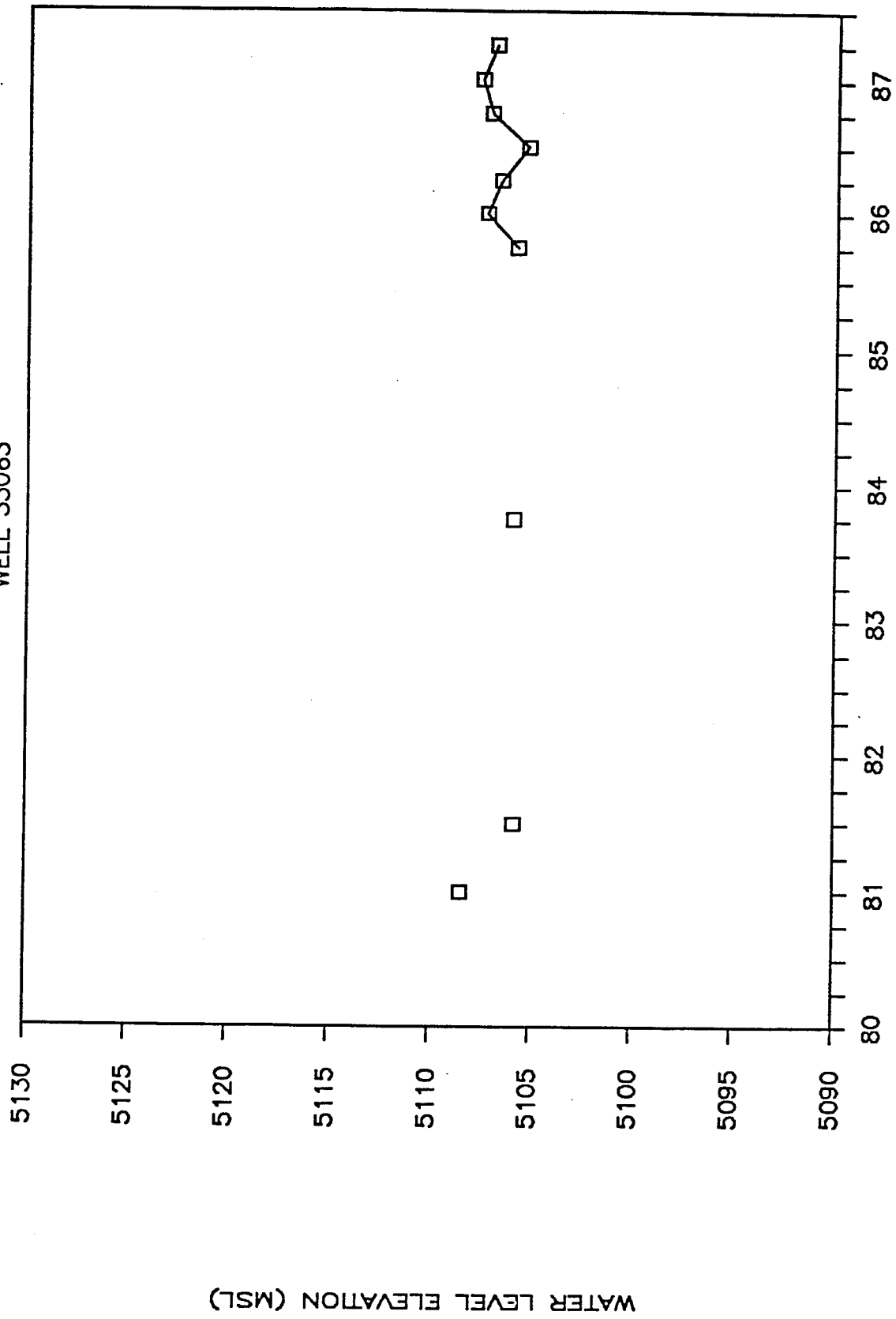
AQUIFER	GROUND ELV. (MSL)	TOP OF SCREEN	BOTTOM OF SCREEN
A/D	5173.5	68.0	78.0

N	MIN	MAX	MEAN	STAND. DEV.
11	65.1	68.2	66.9	0.9

MEASUREMENT DATE	QTR	DEPTH TO WATER (FT)	ELEVATION (MSL)
810330	WI81	65.1	5108.4
810806	SU81	67.8	5105.7
810819	SU81	67.7	5105.8
831102	FA83	67.6	5105.9
851010	FA85	67.7	5105.8
860311	WI86	66.2	5107.3
860612	SP86	66.9	5106.6
860807	SU86	68.2	5105.3
861119	FA86	66.4	5107.1
870306	WI87	65.9	5107.6
870525	SP87	66.6	5106.9

# HYDROGRAPH 1981 - 1987

WELL 33063



QUARTERLY WATER LEVEL MEASUREMENTS

WATER LEVEL DATA AND SUMMARY STATISTICS  
 REPORT DATE: JULY 1987

WELL NUMBER 33064

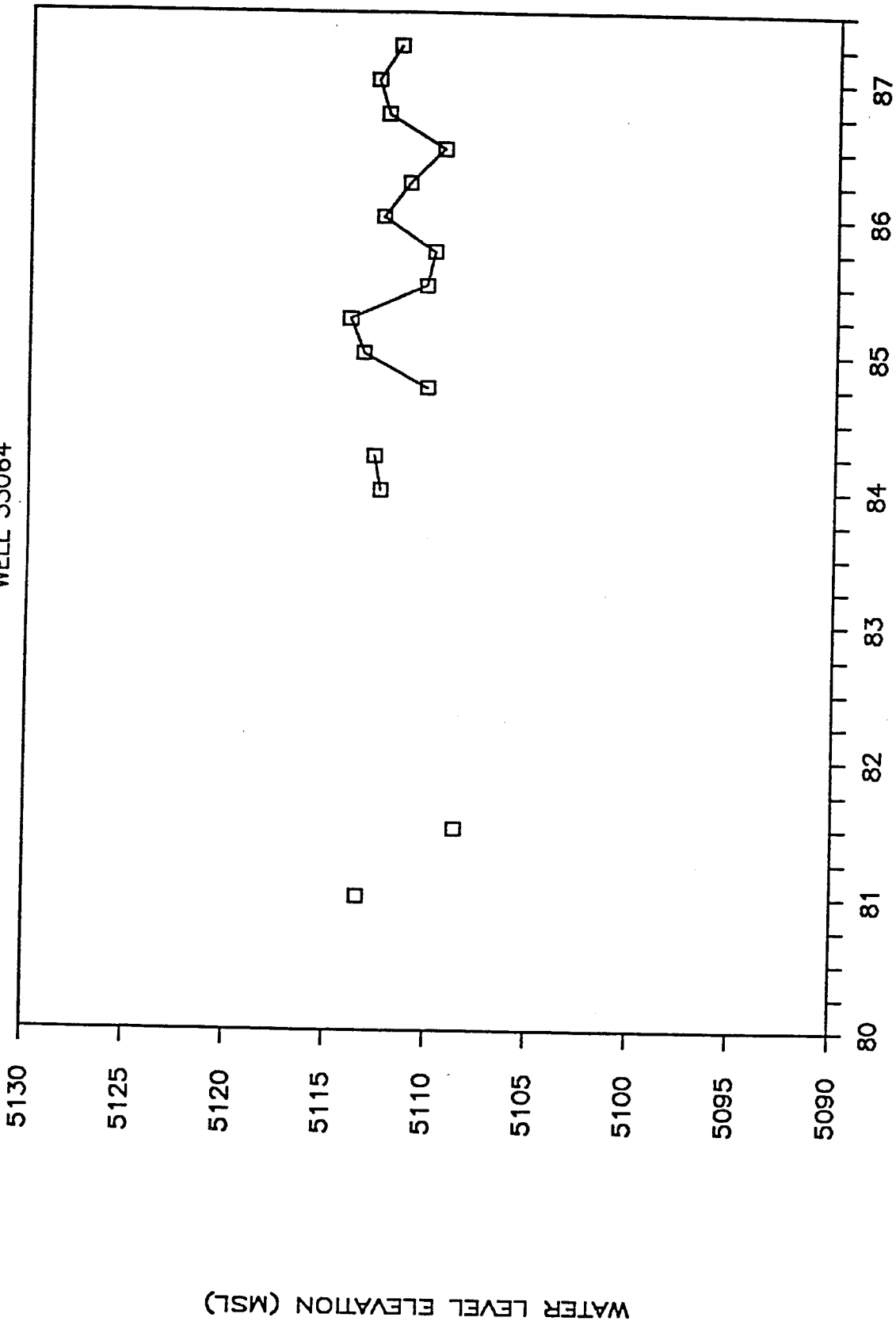
AQUIFER	GROUND ELV. (MSL)	TOP OF SCREEN	BOTTOM OF SCREEN
ALL	5161.5	49.0	59.0

N	MIN	MAX	MEAN	STAND. DEV.
17	47.4	53.1	50.1	1.7

MEASUREMENT DATE	QTR	DEPTH TO WATER (FT)	ELEVATION (MSL)
810330	WI81	48.1	5113.4
810807	SU81	53.1	5108.4
810820	SU81	52.7	5108.8
840206	WI84	49.0	5112.5
840404	SP84	48.7	5112.8
841008	FA84	51.3	5110.2
850107	WI85	48.1	5113.4
850402	SP85	47.4	5114.1
850701	SU85	51.2	5110.3
851001	FA85	52.1	5109.4
851010	FA85	51.2	5110.3
860307	WI86	49.0	5112.5
860611	SP86	50.3	5111.2
860807	SU86	52.0	5109.5
861119	FA86	49.2	5112.3
870306	WI87	48.7	5112.8
870525	SP87	49.8	5111.7

# HYDROGRAPH 1981 -- 1987

WELL 33064



QUARTERLY WATER LEVEL MEASUREMENTS

WATER LEVEL DATA AND SUMMARY STATISTICS  
 REPORT DATE: JULY 1987

WELL NUMBER      33065

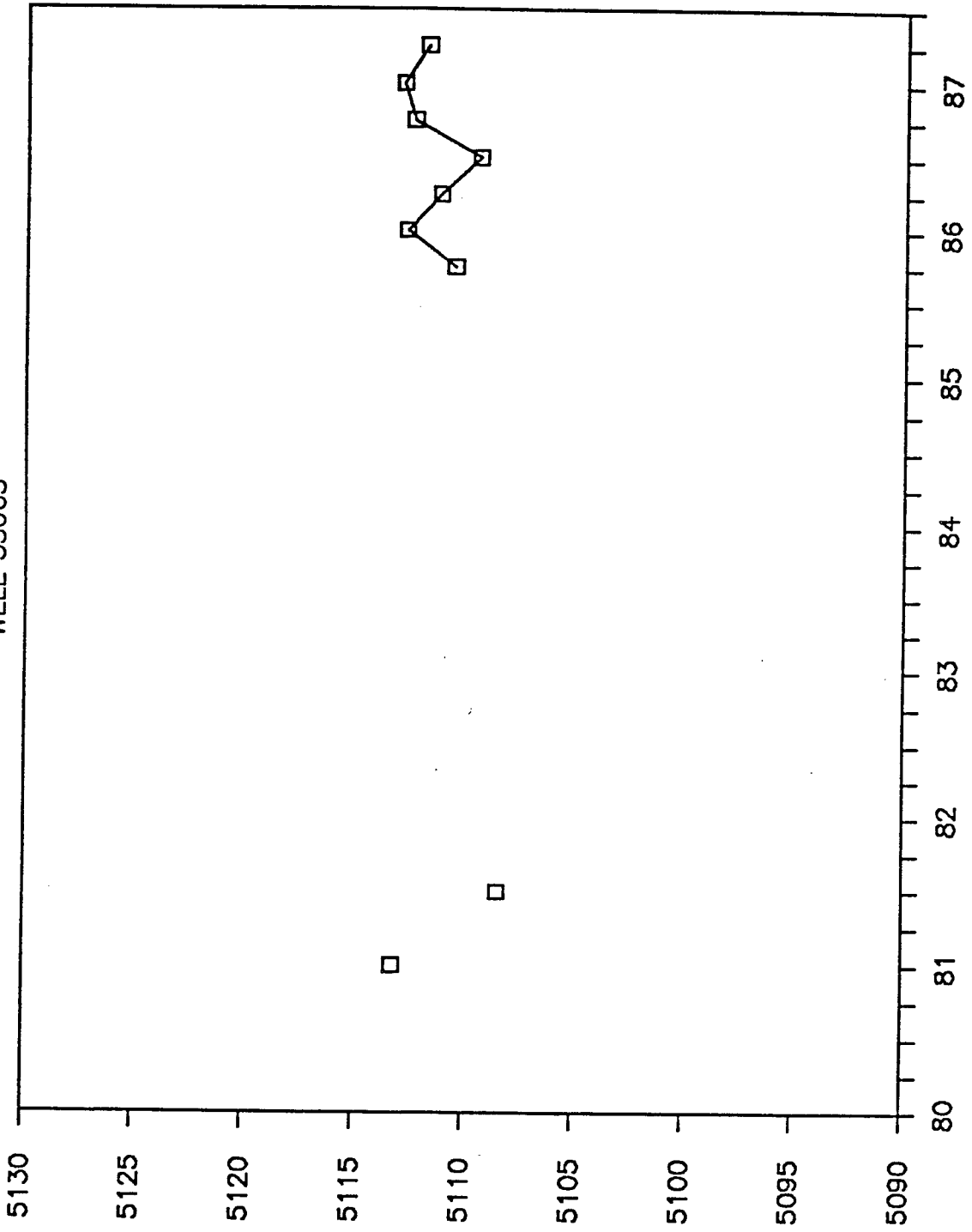
AQUIFER	GROUND ELV. (MSL)	TOP OF SCREEN	BOTTOM OF SCREEN
ALL	5161.4	59.0	69.0

N	MIN	MAX	MEAN	STAND. DEV.
10	48.2	53.3	50.3	1.8

MEASUREMENT DATE	QTR	DEPTH TO WATER (FT)	ELEVATION (MSL)
810330	WI81	48.2	5113.2
810807	SU81	53.3	5108.1
810820	SU81	52.8	5108.6
851010	FA85	50.9	5110.5
860307	WI86	48.7	5112.7
860611	SP86	50.2	5111.2
860807	SU86	52.0	5109.4
861119	FA86	49.0	5112.4
870306	WI87	48.5	5112.9
870525	SP87	49.6	5111.8

# HYDROGRAPH 1981 - 1987

WELL 33065



WATER LEVEL ELEVATION (MSL)

QUARTERLY WATER LEVEL MEASUREMENTS

WATER LEVEL DATA AND SUMMARY STATISTICS  
 REPORT DATE: JULY 1987

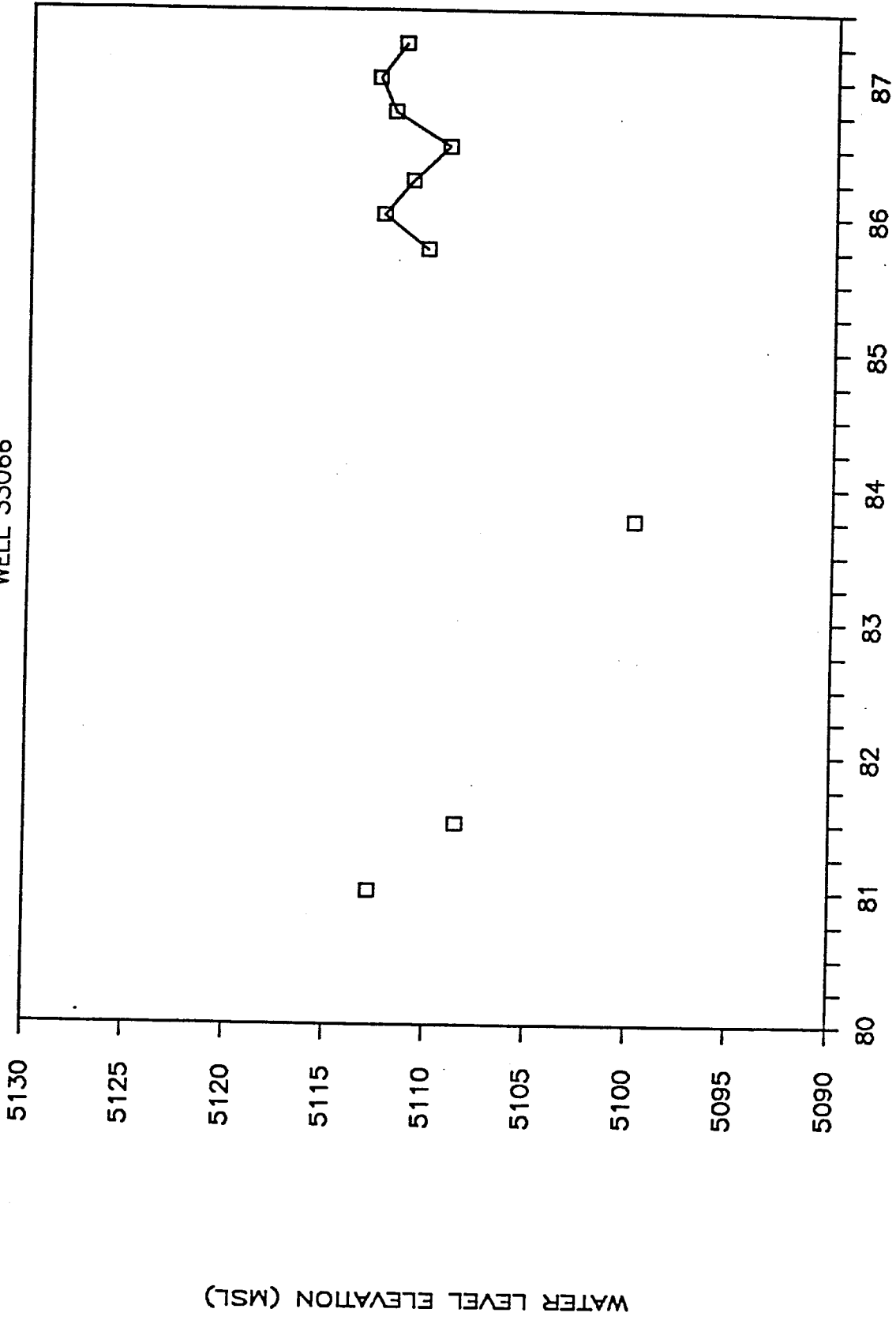
WELL NUMBER      33066

AQUIFER	GROUND ELV. (MSL)	TOP OF SCREEN	BOTTOM OF SCREEN	
ALL	5161.4	69.0	79.0	
N	MIN	MAX	MEAN	STAND. DEV.
11	48.6	61.6	51.5	3.7

MEASUREMENT DATE	QTR	DEPTH TO WATER (FT)	ELEVATION (MSL)
810330	WI81	48.6	5112.8
810807	SU81	53.2	5108.2
810820	SU81	52.6	5108.8
831102	FA83	61.6	5099.8
851010	FA85	51.2	5110.2
860307	WI86	49.0	5112.4
860611	SP86	50.4	5111.0
860807	SU86	52.2	5109.2
861119	FA86	49.5	5111.9
870306	WI87	48.7	5112.7
870525	SP87	50.0	5111.4

# HYDROGRAPH 1981 - 1987

WELL 33066



QUARTERLY WATER LEVEL MEASUREMENTS

WATER LEVEL DATA AND SUMMARY STATISTICS  
 REPORT DATE: JULY 1987

WELL NUMBER      33067

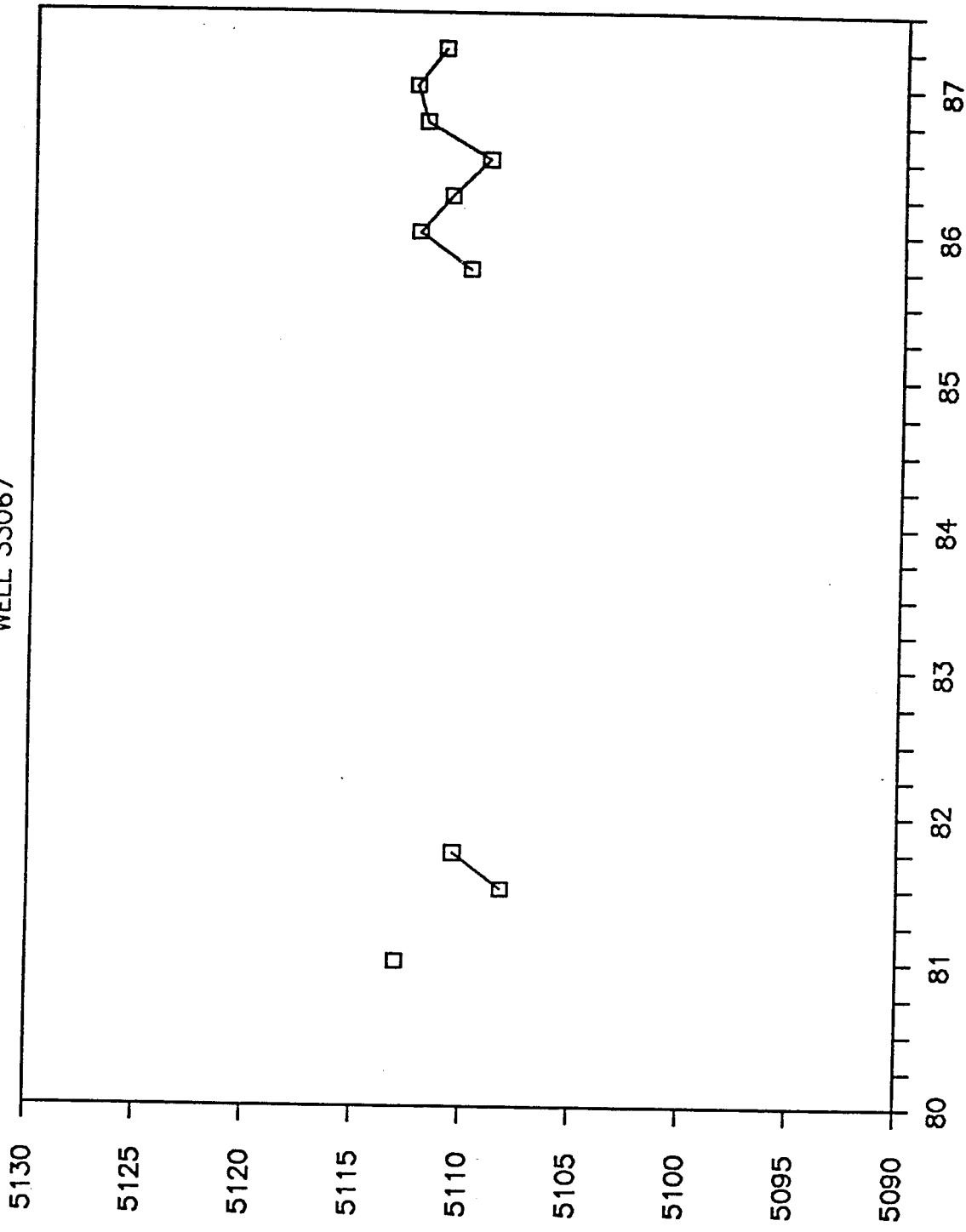
AQUIFER	GROUND ELV. (MSL)	TOP OF SCREEN	BOTTOM OF SCREEN
ALL	5161.4	79.0	89.0

N	MIN	MAX	MEAN	STAND. DEV.
11	48.4	53.6	50.7	1.7

MEASUREMENT DATE	QTR	DEPTH TO WATER (FT)	ELEVATION (MSL)
810330	WI81	48.4	5113.0
810807	SU81	53.6	5107.8
810820	SU81	52.9	5108.5
811203	FA81	51.0	5110.4
851010	FA85	51.5	5109.9
860307	WI86	49.1	5112.3
860611	SP86	50.6	5110.8
860807	SU86	52.3	5109.1
861119	FA86	49.4	5112.0
870306	WI87	48.9	5112.5
870525	SP87	50.2	5111.2

# HYDROGRAPH 1981 - 1987

WELL 33067



QUARTERLY WATER LEVEL MEASUREMENTS

WATER LEVEL ELEVATION (MSL)

WATER LEVEL DATA AND SUMMARY STATISTICS  
 REPORT DATE: JULY 1987

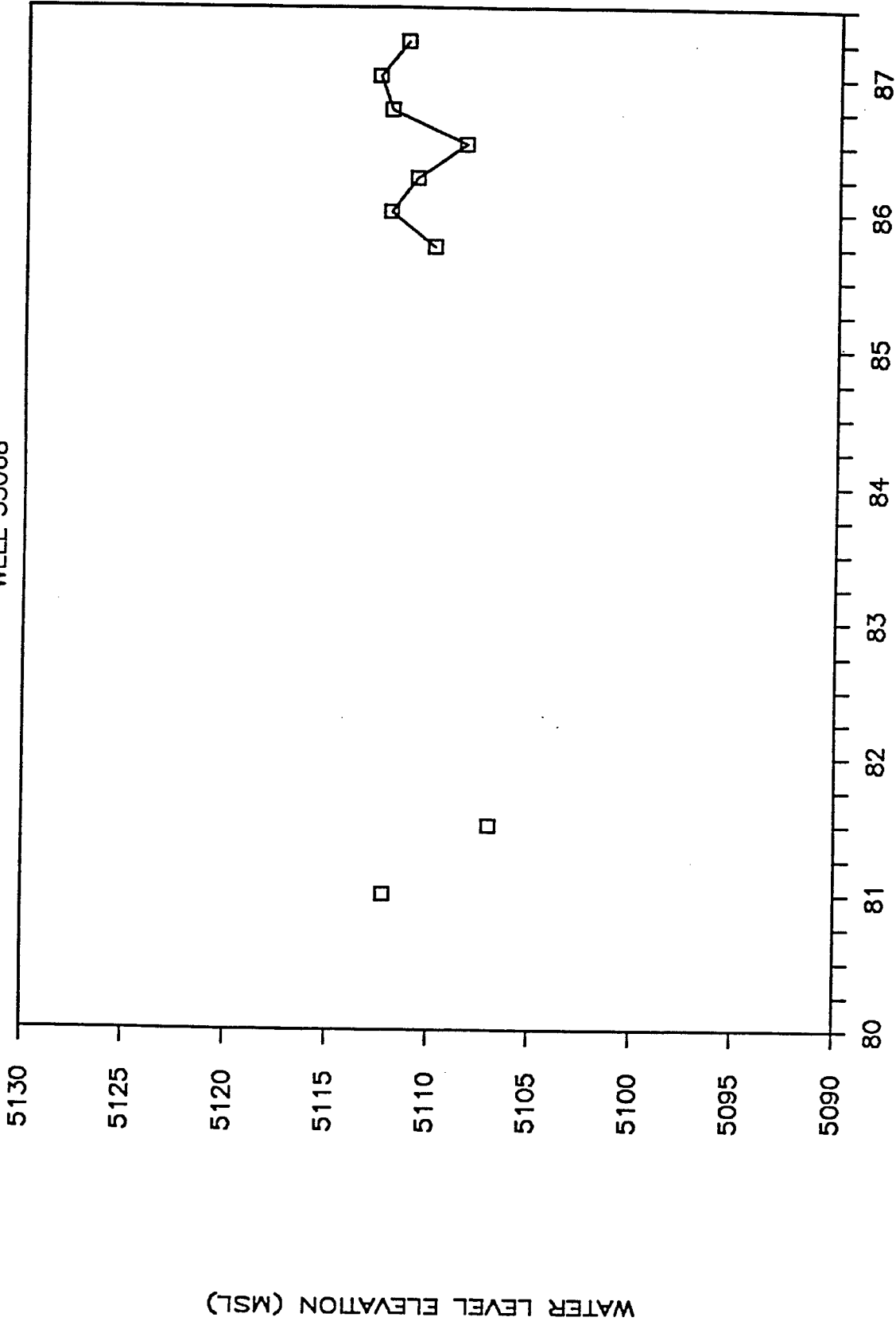
WELL NUMBER      33068

AQUIFER	GROUND ELV. (MSL)	TOP OF SCREEN	BOTTOM OF SCREEN	
ALL	5161.5	89.0	99.0	
N	MIN	MAX	MEAN	STAND. DEV.
10	48.8	54.9	51.1	2.1

MEASUREMENT DATE	QTR	DEPTH TO WATER (FT)	ELEVATION (MSL)
810330	WI81	49.3	5112.2
810807	SU81	54.9	5106.6
810820	SU81	54.1	5107.4
851010	FA85	51.6	5109.9
860307	WI86	49.4	5112.1
860611	SP86	50.7	5110.8
860807	SU86	53.1	5108.4
861119	FA86	49.4	5112.1
870306	WI87	48.8	5112.7
870525	SP87	50.2	5111.3

# HYDROGRAPH 1981 - 1987

WELL 33068



WATER LEVEL DATA AND SUMMARY STATISTICS  
 REPORT DATE: JULY 1987

WELL NUMBER 33069

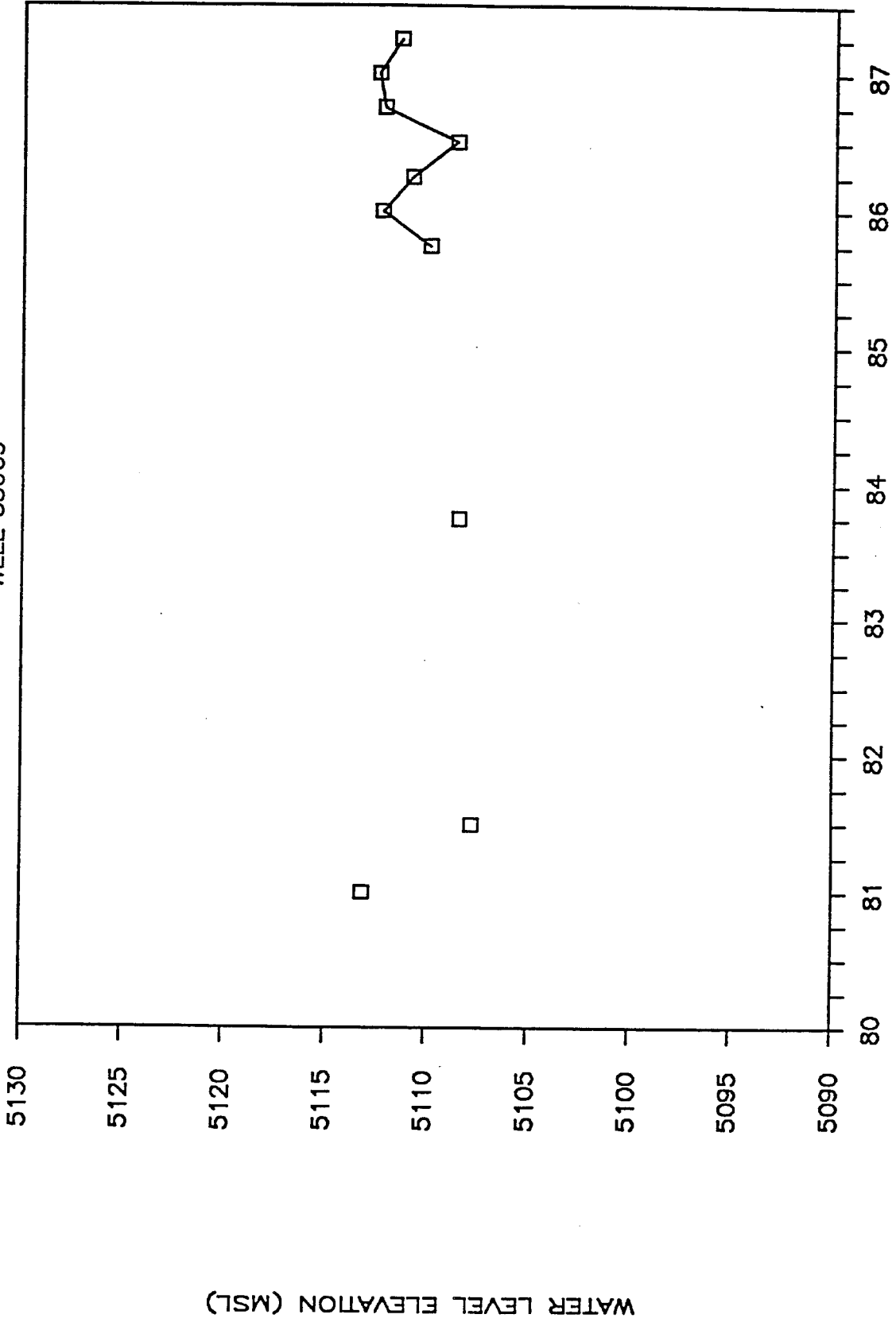
AQUIFER	GROUND ELV. (MSL)	TOP OF SCREEN	BOTTOM OF SCREEN
ALL	5161.5	95.5	112.5

N	MIN	MAX	MEAN	STAND. DEV.
11	48.4	53.9	51.0	2.0

MEASUREMENT DATE	QTR	DEPTH TO WATER (FT)	ELEVATION (MSL)
810330	WI81	48.4	5113.1
810807	SU81	53.9	5107.6
810820	SU81	53.8	5107.7
831102	FA83	53.1	5108.4
851010	FA85	51.6	5109.9
860307	WI86	49.2	5112.3
860611	SP86	50.7	5110.8
860807	SU86	52.9	5108.6
861119	FA86	49.3	5112.2
870306	WI87	49.0	5112.5
870525	SP87	50.1	5111.4

# HYDROGRAPH 1981 - 1987

WELL 33069



WATER LEVEL DATA AND SUMMARY STATISTICS  
 REPORT DATE: JULY 1987

WELL NUMBER      33070

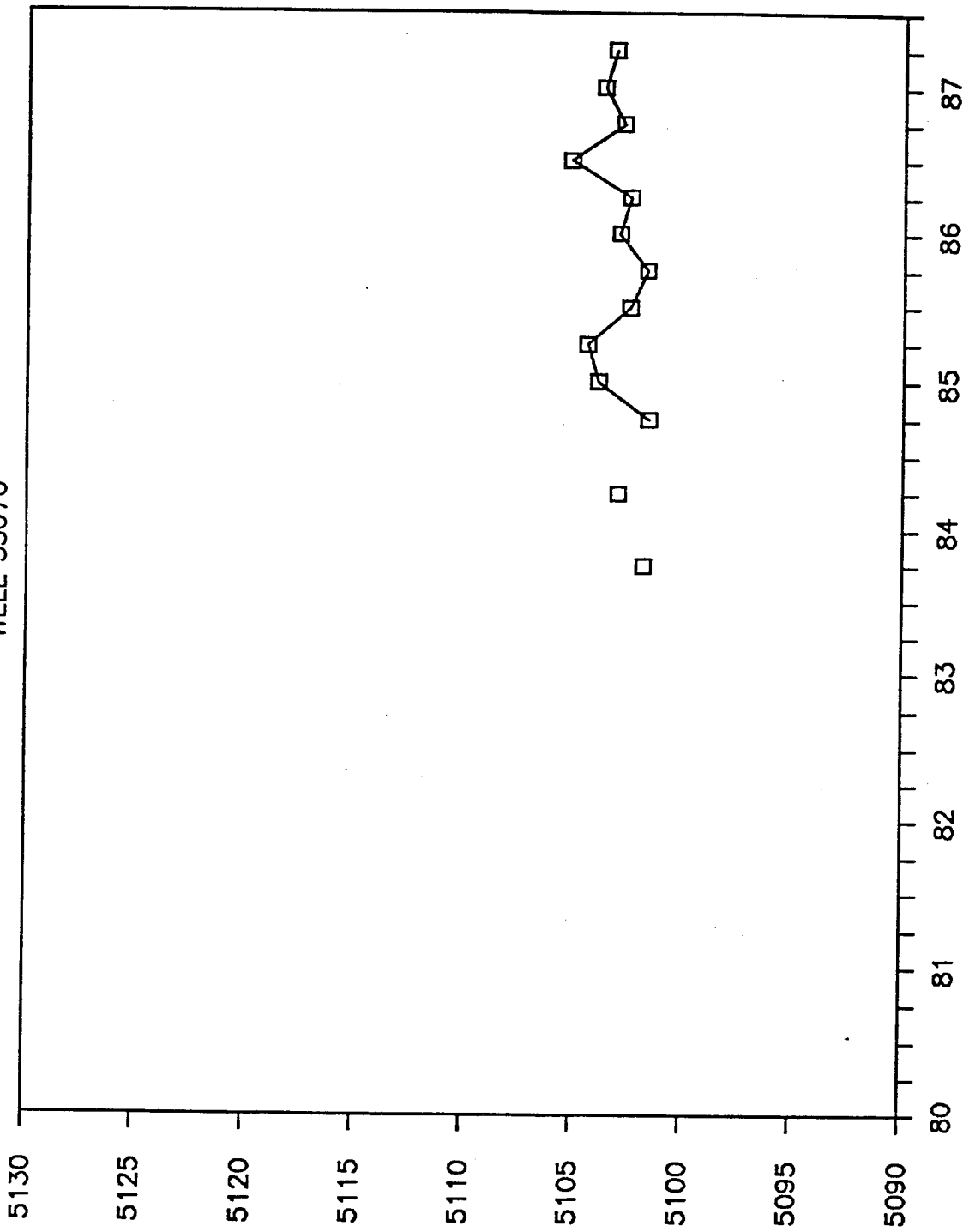
AQUIFER	GROUND ELV. (MSL)	TOP OF SCREEN	BOTTOM OF SCREEN
A/D	5152.8	43.0	53.0

N	MIN	MAX	MEAN	STAND. DEV.
15	47.6	51.6	49.8	1.1

MEASUREMENT DATE	QTR	DEPTH TO WATER (FT)	ELEVATION (MSL)
831102	FA83	51.0	5101.8
840404	SP84	48.9	5103.9
840626	SP84	50.6	5102.2
841008	FA84	51.2	5101.6
850107	WI85	48.9	5103.9
850402	SP85	48.4	5104.4
850701	SU85	50.3	5102.5
851001	FA85	51.6	5101.2
851109	FA85	50.7	5102.1
860311	WI86	49.8	5103.0
860611	SP86	50.3	5102.5
860808	SU86	47.6	5105.2
861119	FA86	50.0	5102.8
870306	WI87	49.1	5103.7
870525	SP87	49.6	5103.2

# HYDROGRAPH 1981 - 1987

WELL 33070



WATER LEVEL ELEVATION (MSL)

QUARTERLY WATER LEVEL MEASUREMENTS

WATER LEVEL DATA AND SUMMARY STATISTICS  
 REPORT DATE: JULY 1987

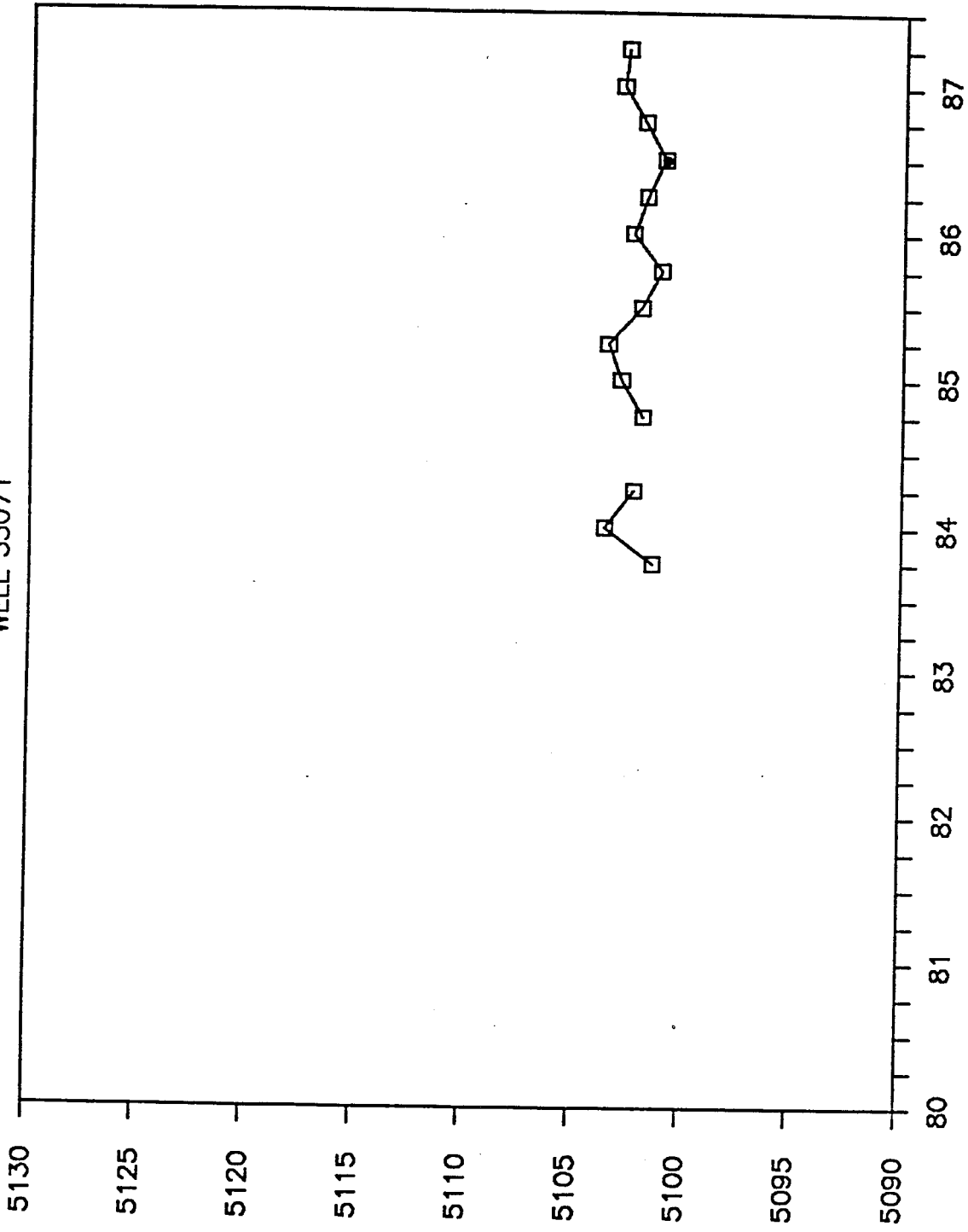
WELL NUMBER      33071

AQUIFER	GROUND ELV. (MSL)	TOP OF SCREEN	BOTTOM OF SCREEN	
ALL	5151.0	40.0	50.0	
N	MIN	MAX	MEAN	STAND. DEV.
15	47.4	50.0	48.7	0.8

MEASUREMENT DATE	QTR	DEPTH TO WATER (FT)	ELEVATION (MSL)
831102	FA83	49.6	5101.4
840206	WI84	47.4	5103.6
840404	SP84	48.0	5103.0
840626	SP84	49.5	5101.5
841008	FA84	49.1	5101.9
850107	WI85	48.1	5102.9
850402	SP85	47.5	5103.5
850702	SU85	49.0	5102.0
851109	FA85	49.9	5101.1
860311	WI86	48.6	5102.4
860611	SP86	49.2	5101.8
860808	SU86	DRY	DRY
861119	FA86	49.1	5101.9
870306	WI87	48.1	5102.9
870525	SP87	48.3	5102.7

# HYDROGRAPH 1981 - 1987

WELL 33071



QUARTERLY WATER LEVEL MEASUREMENTS

WATER LEVEL ELEVATION (MSL)

WATER LEVEL DATA AND SUMMARY STATISTICS  
 REPORT DATE: JULY 1987

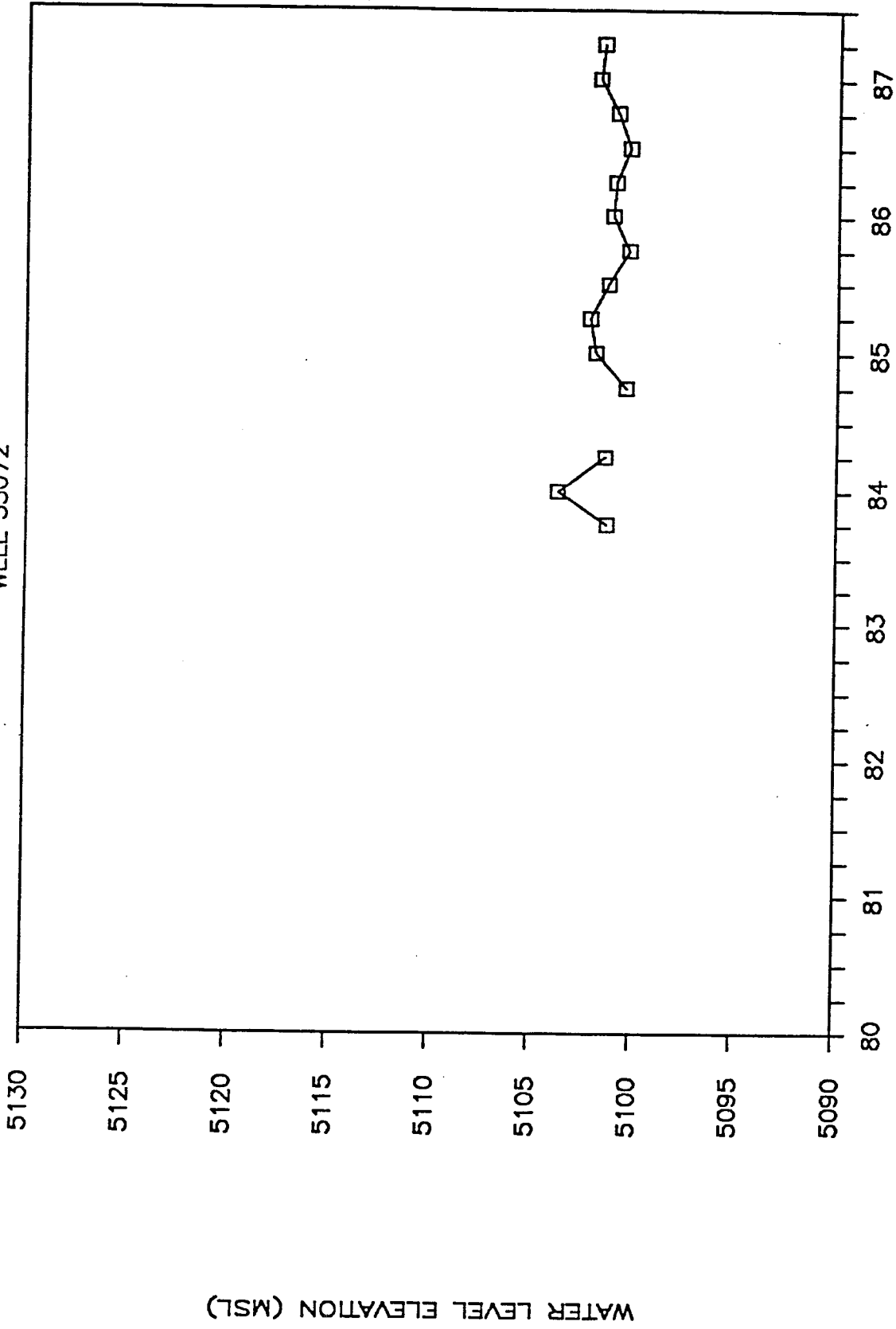
WELL NUMBER 33072

AQUIFER	GROUND ELV. (MSL)	TOP OF SCREEN	BOTTOM OF SCREEN	
ALL	5150.6	42.0	52.0	
N	MIN	MAX	MEAN	STAND. DEV.
16	46.9	50.4	49.3	0.9

MEASUREMENT DATE	QTR	DEPTH TO WATER (FT)	ELEVATION (MSL)
831102	FA83	49.3	5101.3
840206	WI84	46.9	5103.7
840404	SP84	48.5	5102.1
840626	SP84	49.9	5100.7
841008	FA84	50.2	5100.4
850107	WI85	48.7	5101.9
850402	SP85	48.4	5102.2
850702	SU85	49.3	5101.3
851001	FA85	50.4	5100.2
851109	FA85	50.3	5100.3
860311	WI86	49.5	5101.1
860611	SP86	49.6	5101.0
860808	SU86	50.3	5100.3
861119	FA86	49.7	5100.9
870306	WI87	48.8	5101.8
870525	SP87	49.0	5101.6

# HYDROGRAPH 1981 - 1987

WELL 33072



WATER LEVEL DATA AND SUMMARY STATISTICS  
 REPORT DATE: JULY 1987

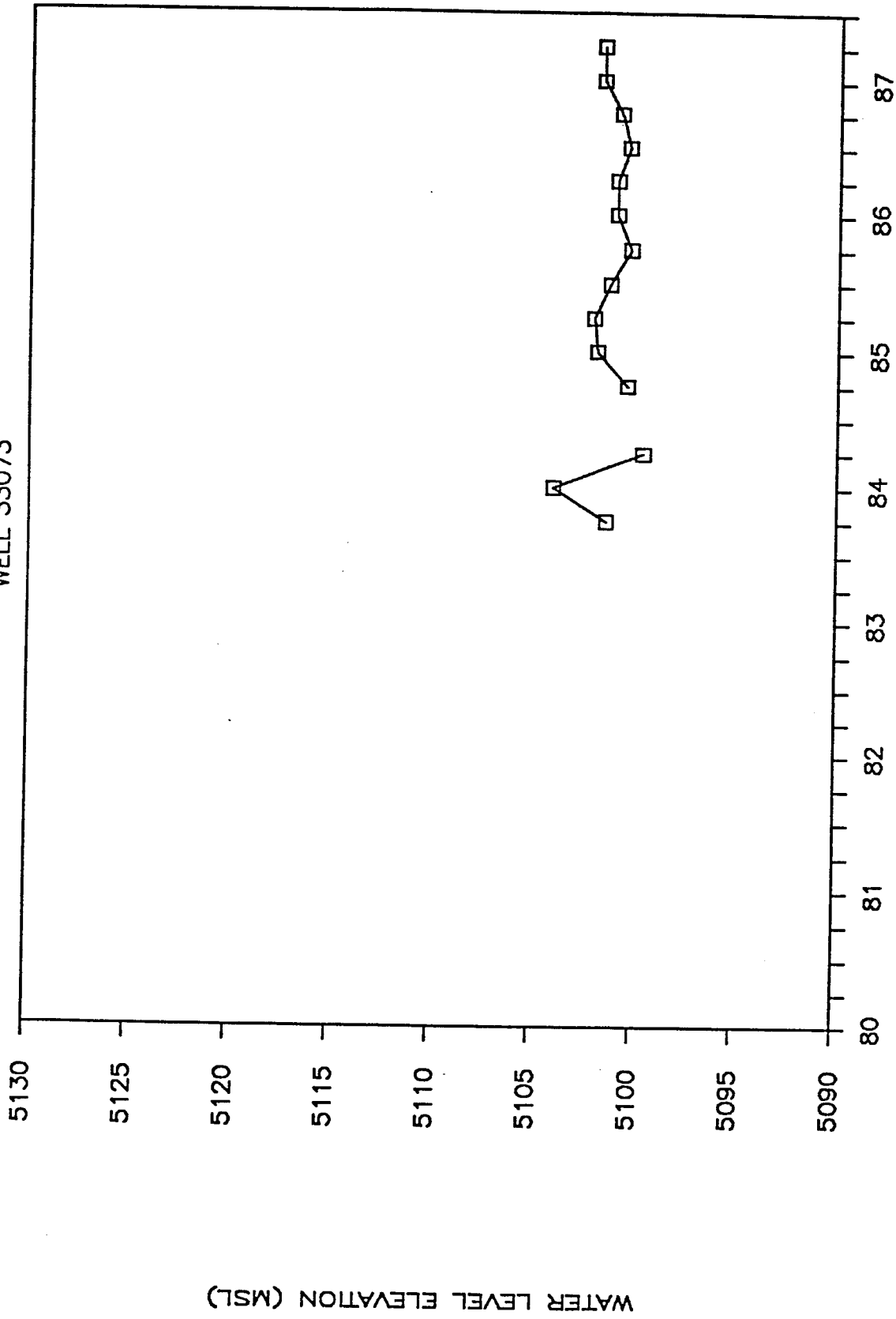
WELL NUMBER      33073

AQUIFER	GROUND ELV. (MSL)	TOP OF SCREEN	BOTTOM OF SCREEN	
ALL	5142.8	36.0	46.0	
N	MIN	MAX	MEAN	STAND. DEV.
16	38.8	44.3	41.7	1.1

MEASUREMENT DATE	QTR	DEPTH TO WATER (FT)	ELEVATION (MSL)
831102	FA83	41.4	5101.4
840206	WI84	38.8	5104.0
840404	SP84	44.3	5098.5
840626	SP84	42.1	5100.7
841008	FA84	42.4	5100.4
850107	WI85	40.9	5101.9
850402	SP85	40.7	5102.1
850702	SU85	41.5	5101.3
851001	FA85	42.5	5100.3
851109	FA85	42.5	5100.3
860311	WI86	41.8	5101.0
860611	SP86	41.8	5101.0
860808	SU86	42.4	5100.4
861119	FA86	42.0	5100.8
870306	WI87	41.1	5101.7
870525	SP87	41.1	5101.7

# HYDROGRAPH 1981 - 1987

WELL 33073



QUARTERLY WATER LEVEL MEASUREMENTS

WATER LEVEL DATA AND SUMMARY STATISTICS  
REPORT DATE: JULY 1987

WELL NUMBER 33075

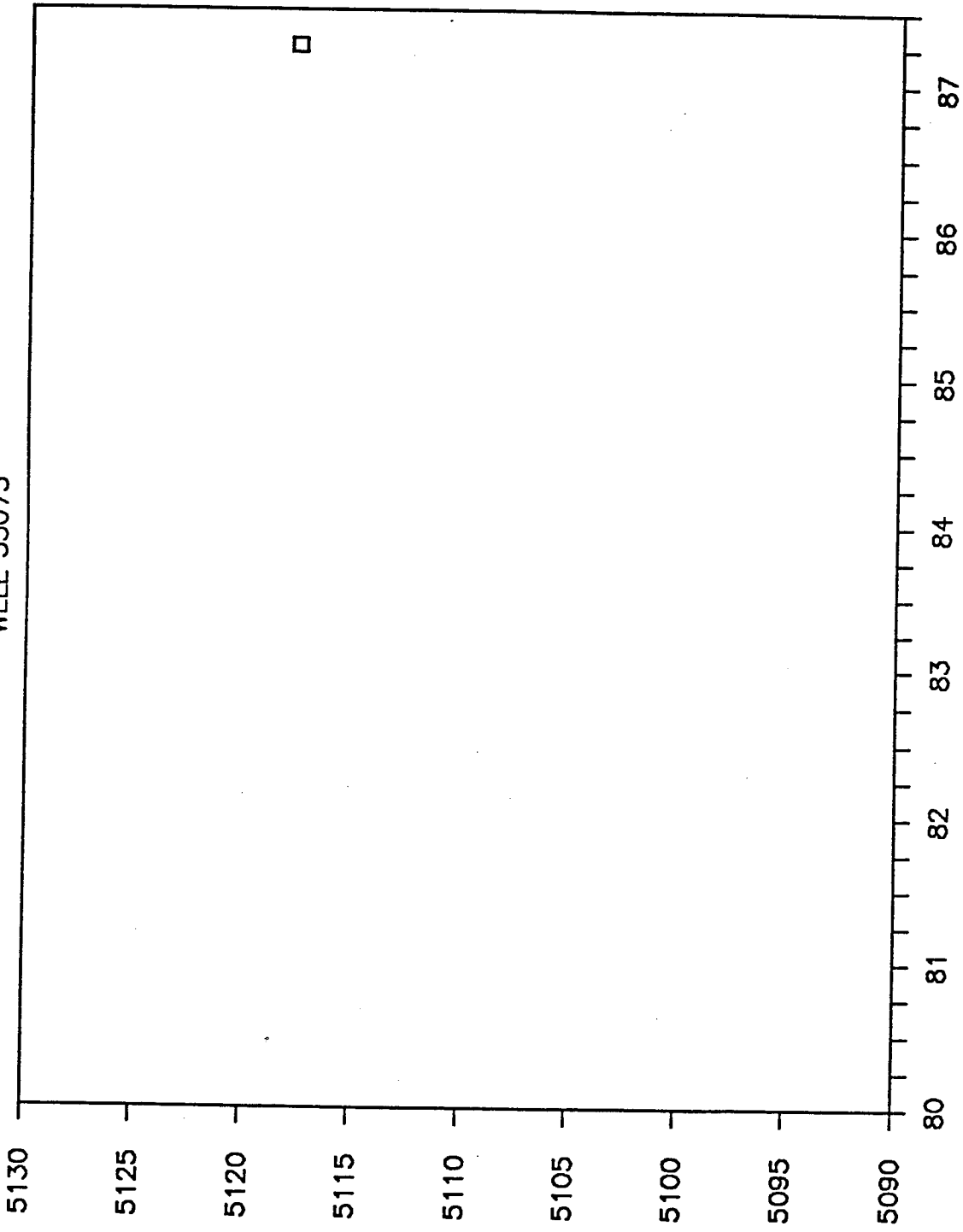
AQUIFER	GROUND ELV. (MSL)	TOP OF SCREEN	BOTTOM OF SCREEN
	5175.1	0.0	0.0

N	MIN	MAX	MEAN	STAND. DEV.
1	57.4	57.4	57.4	0.0

MEASUREMENT DATE	QTR	DEPTH TO WATER (FT)	ELEVATION (MSL)
870525	SP87	57.4	5117.7

# HYDROGRAPH 1981 - 1987

WELL 33075



QUARTERLY WATER LEVEL MEASUREMENTS

WATER LEVEL ELEVATION (MSL)

WATER LEVEL DATA AND SUMMARY STATISTICS  
REPORT DATE: JULY 1987

WELL NUMBER 33077


AQUIFER A/D	GROUND ELV. (MSL) 5166.9	TOP OF SCREEN 107.5	BOTTOM OF SCREEN 127.5
----------------	-----------------------------	------------------------	---------------------------

N 1	MIN 60.3	MAX 60.3	MEAN 60.3	STAND. DEV. 0.0
--------	-------------	-------------	--------------	--------------------

MEASUREMENT DATE	QTR	DEPTH TO WATER (FT)	ELEVATION (MSL)
870525	SP87	60.3	5106.6

# HYDROGRAPH 1981 - 1987

WELL 33077



WATER LEVEL ELEVATION (MSL)

QUARTERLY WATER LEVEL MEASUREMENTS

WATER LEVEL DATA AND SUMMARY STATISTICS  
 REPORT DATE: JULY 1987

WELL NUMBER      33500

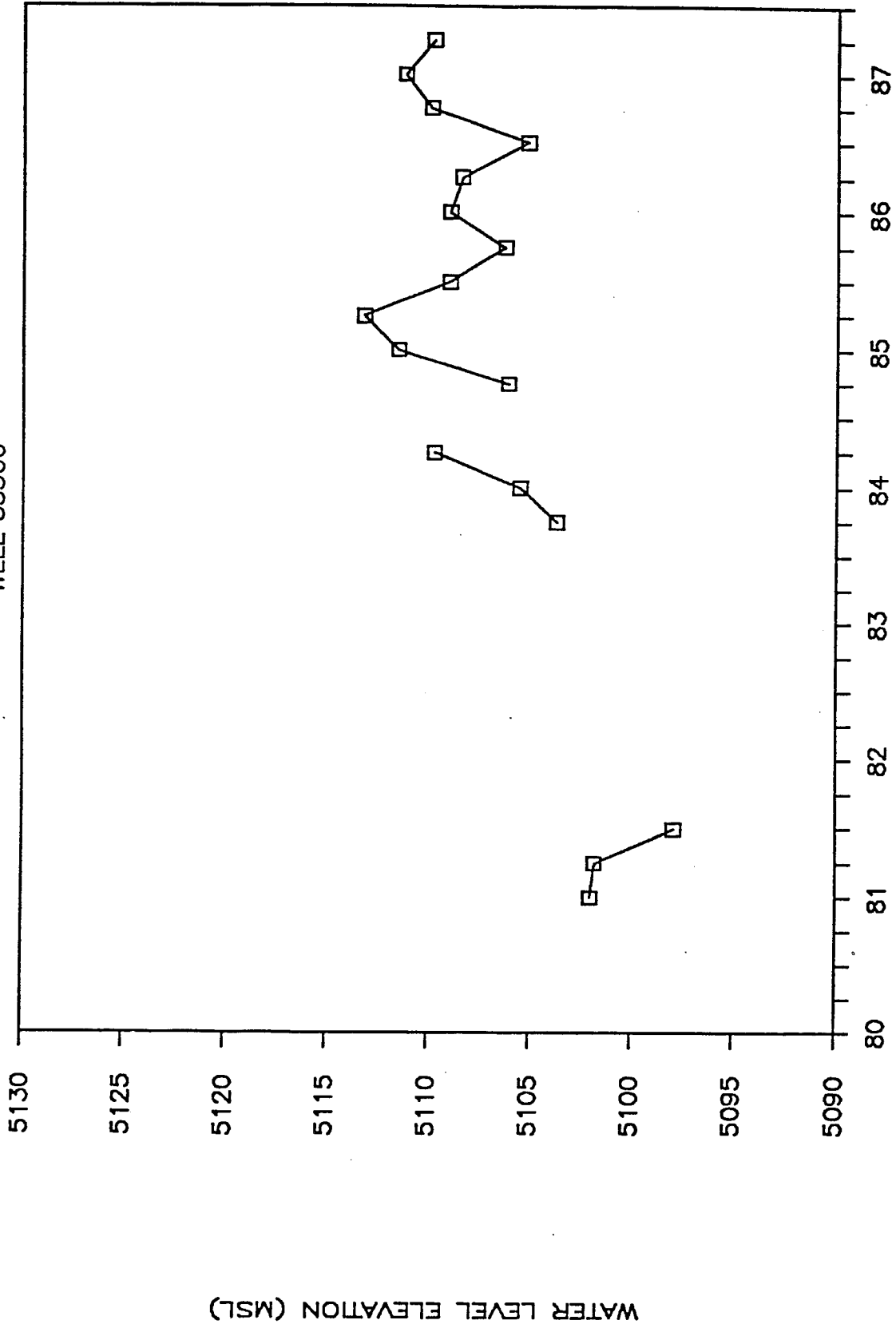
AQUIFER	GROUND ELV. (MSL)	TOP OF SCREEN	BOTTOM OF SCREEN
A/D	5150.6	45.0	55.0

N	MIN	MAX	MEAN	STAND. DEV.
20	37.4	52.9	43.9	4.3

MEASUREMENT DATE	QTR	DEPTH TO WATER (FT)	ELEVATION (MSL)
810114	WI81	48.6	5102.0
810423	SP81	48.8	5101.8
810729	SU81	52.9	5097.7
810818	SU81	52.6	5098.0
831102	FA83	46.9	5103.7
840206	WI84	45.1	5105.5
840404	SP84	39.2	5111.4
840626	SP84	42.6	5108.0
841008	FA84	44.5	5106.1
850107	WI85	39.1	5111.5
850402	SP85	37.4	5113.2
850702	SU85	41.6	5109.0
851001	FA85	45.8	5104.8
851109	FA85	42.8	5107.8
860311	WI86	41.6	5109.0
860606	SP86	42.2	5108.4
860808	SU86	45.4	5105.2
861119	FA86	40.7	5109.9
870306	WI87	39.4	5111.2
870525	SP87	40.8	5109.8

# HYDROGRAPH 1981 - 1987

WELL 33500



QUARTERLY WATER LEVEL MEASUREMENTS

WATER LEVEL ELEVATION (MSL)

WATER LEVEL DATA AND SUMMARY STATISTICS  
 REPORT DATE: JULY 1987

WELL NUMBER      33501

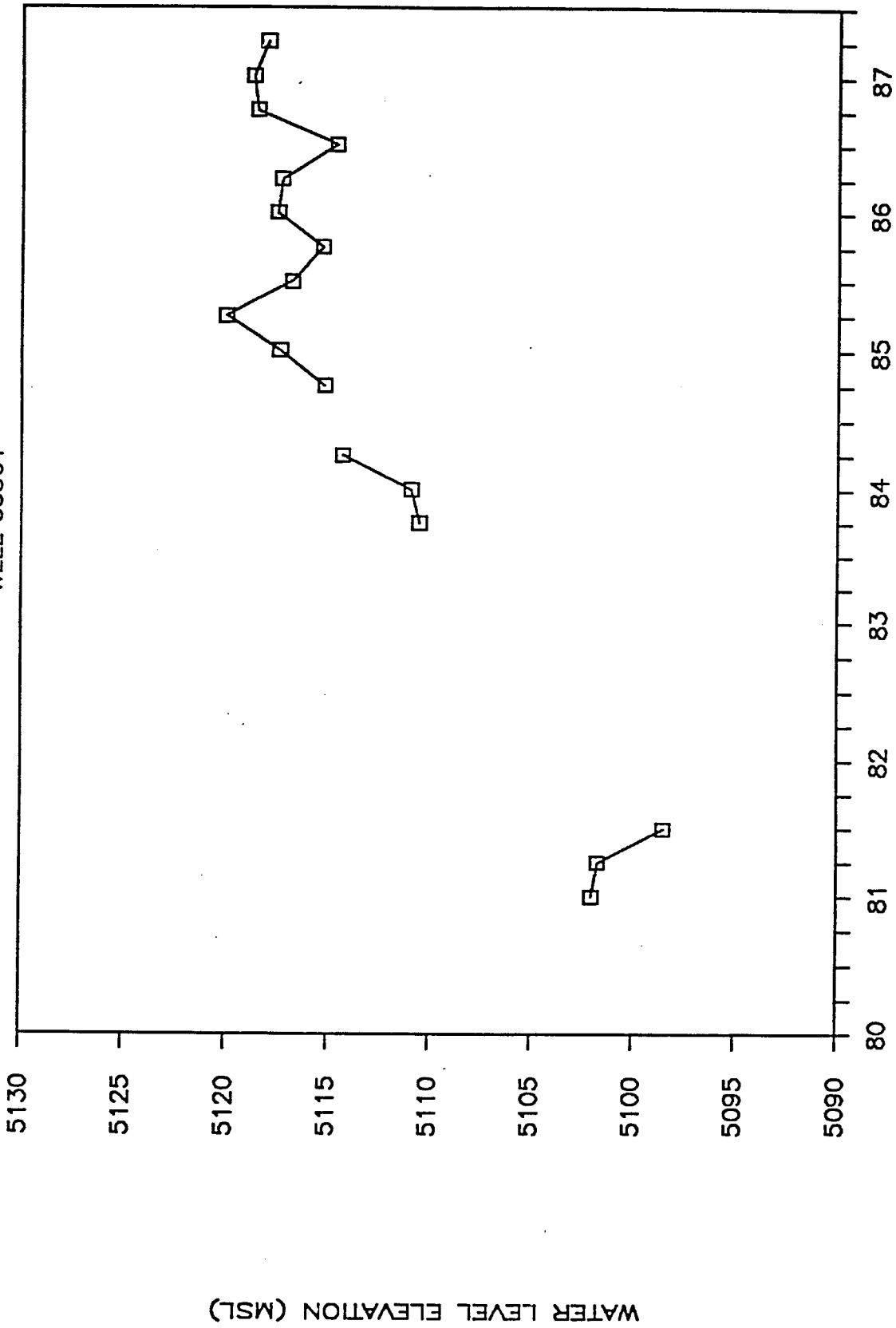
AQUIFER	GROUND ELV. (MSL)	TOP OF SCREEN	BOTTOM OF SCREEN
A/D	5150.3	47.0	57.0

N	MIN	MAX	MEAN	STAND. DEV.
19	30.3	52.0	37.6	7.1

MEASUREMENT DATE	QTR	DEPTH TO WATER (FT)	ELEVATION (MSL)
810114	WI81	48.3	5102.0
810423	SP81	48.6	5101.7
810729	SU81	52.0	5098.3
810818	SU81	51.6	5098.7
831102	FA83	39.8	5110.5
840206	WI84	39.4	5110.9
840404	SP84	QD/UD	QD/UD
840626	SP84	36.0	5114.3
841008	FA84	35.1	5115.2
850107	WI85	32.9	5117.4
850402	SP85	30.3	5120.0
850702	SU85	33.5	5116.8
851001	FA85	36.8	5113.5
851109	FA85	33.2	5117.1
860311	WI86	32.8	5117.5
860611	SP86	33.0	5117.3
860808	SU86	35.7	5114.6
861119	FA86	31.8	5118.5
870306	WI87	31.6	5118.7
870525	SP87	32.3	5118.0

# HYDROGRAPH 1981 - 1987

WELL 33501



WATER LEVEL ELEVATION (MSL)

QUARTERLY WATER LEVEL MEASUREMENTS

WATER LEVEL DATA AND SUMMARY STATISTICS  
 REPORT DATE: JULY 1987

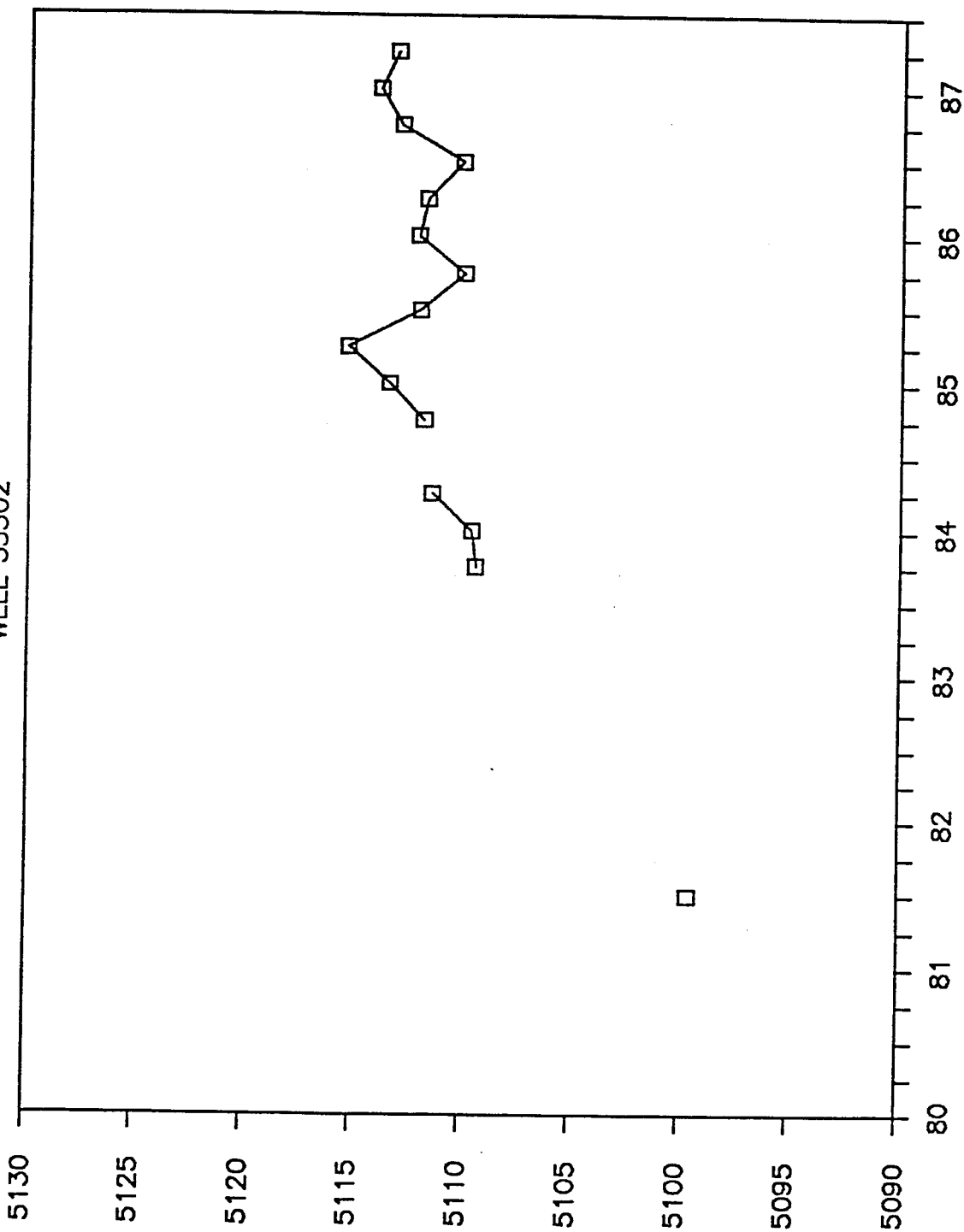
WELL NUMBER 33502

AQUIFER	GROUND ELV. (MSL)	TOP OF SCREEN	BOTTOM OF SCREEN	
A/D	5155.9	53.0	63.0	
N	MIN	MAX	MEAN	STAND. DEV.
17	40.6	56.3	44.8	3.5

MEASUREMENT DATE	QTR	DEPTH TO WATER (FT)	ELEVATION (MSL)
810818	SU81	56.3	5099.6
831102	FA83	46.5	5109.4
840206	WI84	46.3	5109.6
840404	SP84	41.7	5114.2
840626	SP84	47.3	5108.6
841008	FA84	44.1	5111.8
850107	WI85	42.5	5113.4
850402	SP85	40.6	5115.3
850702	SU85	43.9	5112.0
851001	FA85	46.2	5109.7
851112	FA85	45.7	5110.2
860311	WI86	43.8	5112.1
860611	SP86	44.2	5111.7
860808	SU86	45.8	5110.1
861119	FA86	43.0	5112.9
870306	WI87	42.0	5113.9
870525	SP87	42.8	5113.1

# HYDROGRAPH 1981 - 1987

WELL 33502



WATER LEVEL ELEVATION (MSL)

QUARTERLY WATER LEVEL MEASUREMENTS

WATER LEVEL DATA AND SUMMARY STATISTICS  
 REPORT DATE: JULY 1987

WELL NUMBER      33505

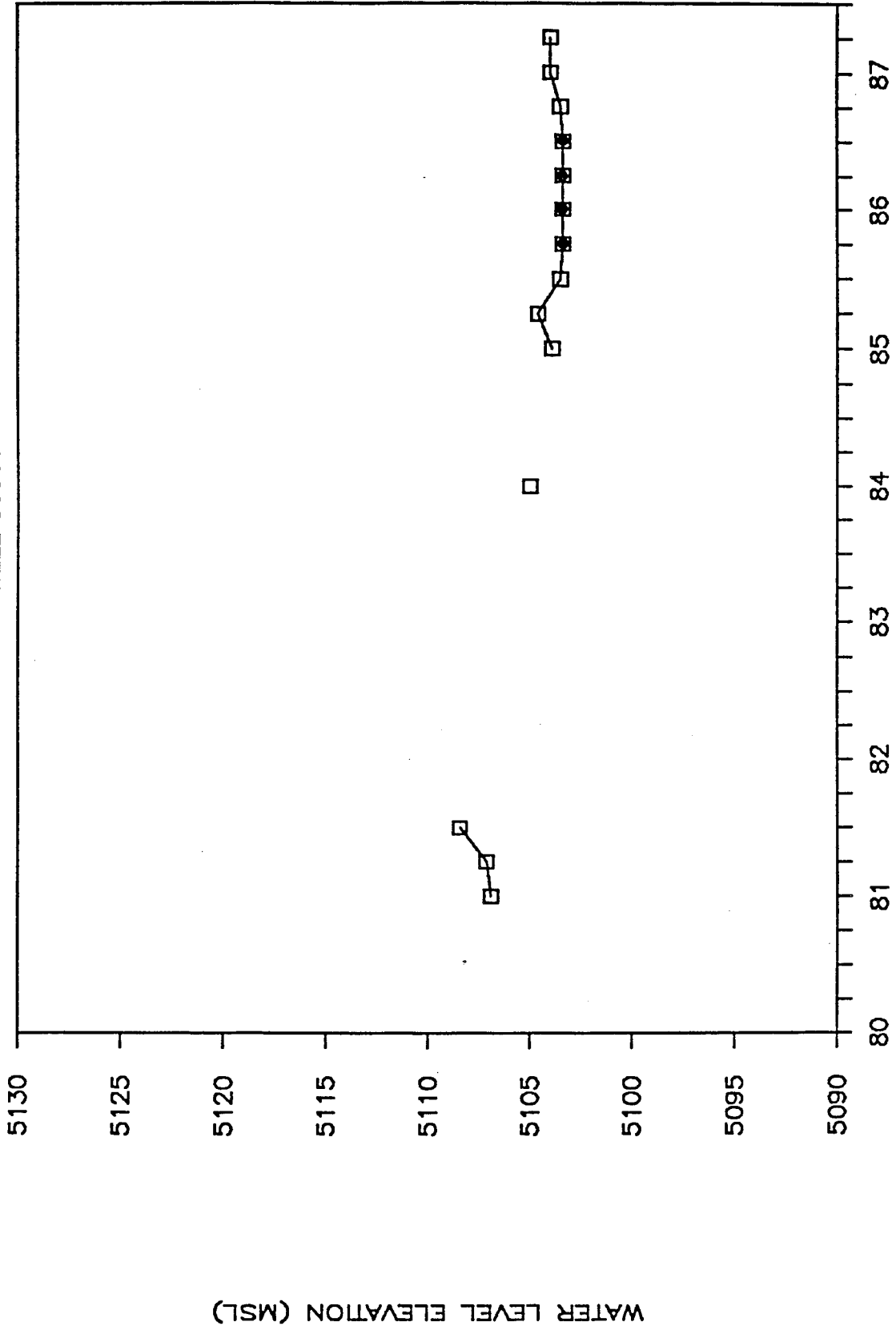
AQUIFER	GROUND ELV. (MSL)	TOP OF SCREEN	BOTTOM OF SCREEN
A/D	5165.4	52.0	62.0

N	MIN	MAX	MEAN	STAND. DEV.
15	54.2	62.0	60.5	2.1

MEASUREMENT DATE	QTR	DEPTH TO WATER (FT)	ELEVATION (MSL)
810114	WI81	58.5	5106.9
810423	SP81	58.3	5107.1
810729	SU81	54.2	5111.2
810818	SU81	59.8	5105.6
840207	WI84	60.4	5105.0
850108	WI85	61.5	5103.9
850402	SP85	60.8	5104.6
850702	SU85	61.9	5103.5
851109	FA85	DRY	DRY
860311	WI86	DRY	DRY
860612	SP86	DRY	DRY
860807	SU86	DRY	DRY
861119	FA86	61.9	5103.5
870306	WI87	61.4	5104.0
870525	SP87	61.4	5104.0

# HYDROGRAPH 1981 - 1987

WELL 33505



WATER LEVEL DATA AND SUMMARY STATISTICS  
 REPORT DATE: JULY 1987

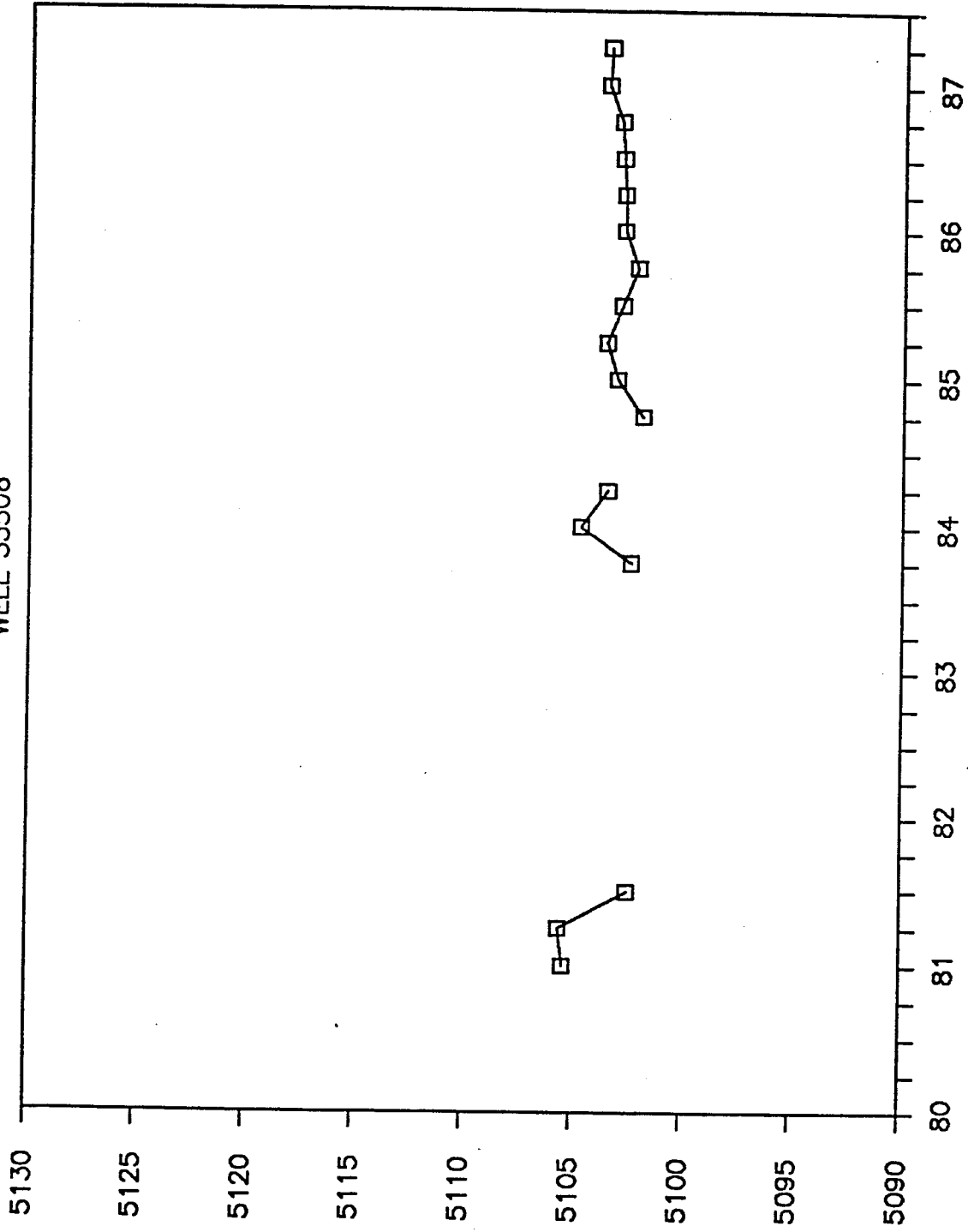
WELL NUMBER      33506

AQUIFER	GROUND ELV. (MSL)	TOP OF SCREEN	BOTTOM OF SCREEN	
ALL	5147.9	38.0	48.0	
N	MIN	MAX	MEAN	STAND. DEV.
19	42.3	46.6	44.6	1.1

MEASUREMENT DATE	QTR	DEPTH TO WATER (FT)	ELEVATION (MSL)
810114	WI81	42.5	5105.4
810423	SP81	42.3	5105.6
810729	SU81	44.3	5103.6
810818	SU81	46.6	5101.3
831102	FA83	45.5	5102.4
840207	WI84	43.2	5104.7
840404	SP84	44.4	5103.5
841008	FA84	46.0	5101.9
850108	WI85	44.8	5103.1
850402	SP85	44.3	5103.6
850702	SU85	45.0	5102.9
851001	FA85	45.6	5102.3
851109	FA85	45.8	5102.1
860311	WI86	45.1	5102.8
860612	SP86	45.1	5102.8
860807	SU86	45.0	5102.9
861119	FA86	44.9	5103.0
870306	WI87	44.3	5103.6
870525	SP87	44.4	5103.5

# HYDROGRAPH 1981 - 1987

WELL 33506



WATER LEVEL ELEVATION (MSL)

QUARTERLY WATER LEVEL MEASUREMENTS

WATER LEVEL DATA AND SUMMARY STATISTICS  
 REPORT DATE: JULY 1987

WELL NUMBER 33507

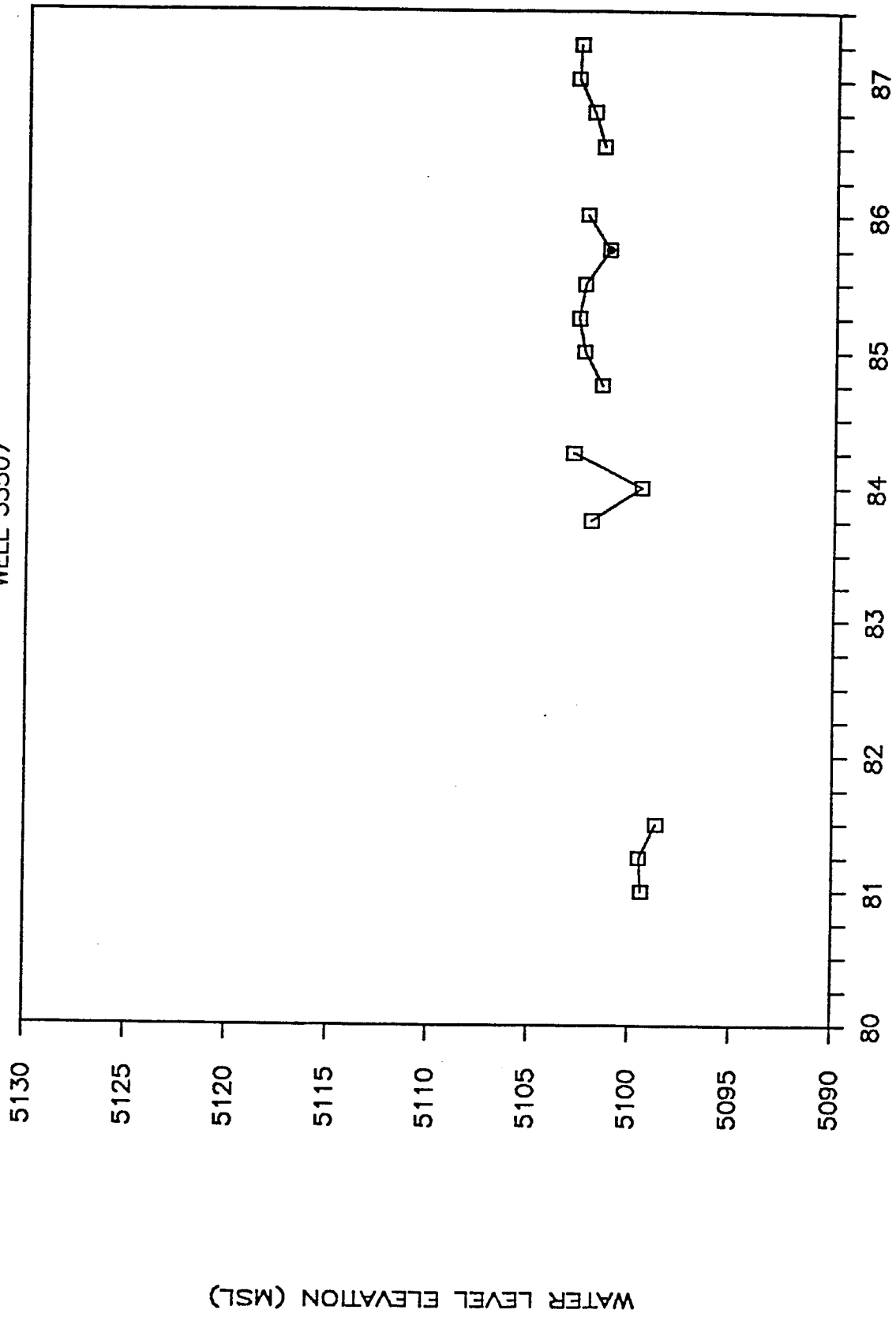
AQUIFER	GROUND ELV. (MSL)	TOP OF SCREEN	BOTTOM OF SCREEN
A/D	5144.6	34.0	44.0

N	MIN	MAX	MEAN	STAND. DEV.
22	39.4	51.1	43.5	3.7

MEASUREMENT DATE	QTR	DEPTH TO WATER (FT)	ELEVATION (MSL)
810114	WI81	51.1	5093.5
810114	WI81	39.4	5105.2
810423	SP81	50.9	5093.7
810423	SP81	39.4	5105.2
810729	SU81	41.0	5103.6
810818	SU81	50.9	5093.7
831102	FA83	42.6	5102.0
840207	WI84	39.7	5104.9
840207	WI84	50.5	5094.1
840404	SP84	41.7	5102.9
841008	FA84	43.1	5101.5
850108	WI85	42.2	5102.4
850402	SP85	41.9	5102.7
850702	SU85	42.2	5102.4
851001	FA85	42.9	5101.7
851001	FA85	43.3	5101.3
851109	FA85	DRY	DRY
860307	WI86	42.3	5102.3
860611	SP86	47.6	5097.0
860807	SU86	43.1	5101.5
861119	FA86	42.6	5102.0
870306	WI87	41.8	5102.8
870525	SP87	41.9	5102.7

# HYDROGRAPH 1981 - 1987

WELL 33507



WATER LEVEL DATA AND SUMMARY STATISTICS  
 REPORT DATE: JULY 1987

WELL NUMBER      33508

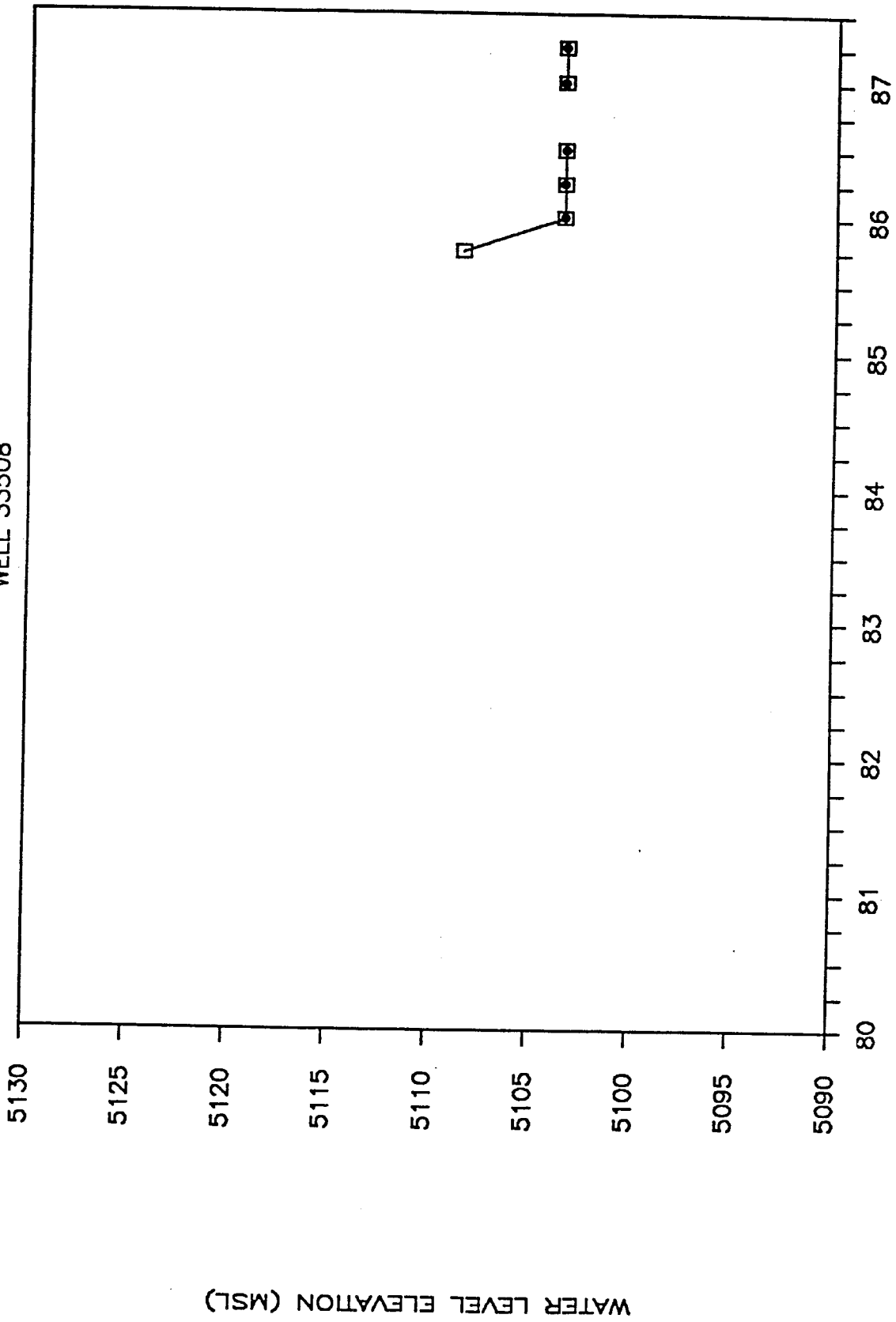
AQUIFER	GROUND ELV. (MSL)	TOP OF SCREEN	BOTTOM OF SCREEN
A/D	5155.5	42.0	52.0

N	MIN	MAX	MEAN	STAND. DEV.
6	47.0	52.0	51.1	2.0

MEASUREMENT DATE	QTR	DEPTH TO WATER (FT)	ELEVATION (MSL)
851109	FA85	47.0	5108.5
860311	WI86	DRY	DRY
860611	SP86	DRY	DRY
860808	SU86	DRY	DRY
870306	WI87	DRY	DRY
870525	SP87	DRY	DRY

# HYDROGRAPH 1981 - 1987

WELL 33508



WATER LEVEL DATA AND SUMMARY STATISTICS  
 REPORT DATE: JULY 1987

WELL NUMBER      33509

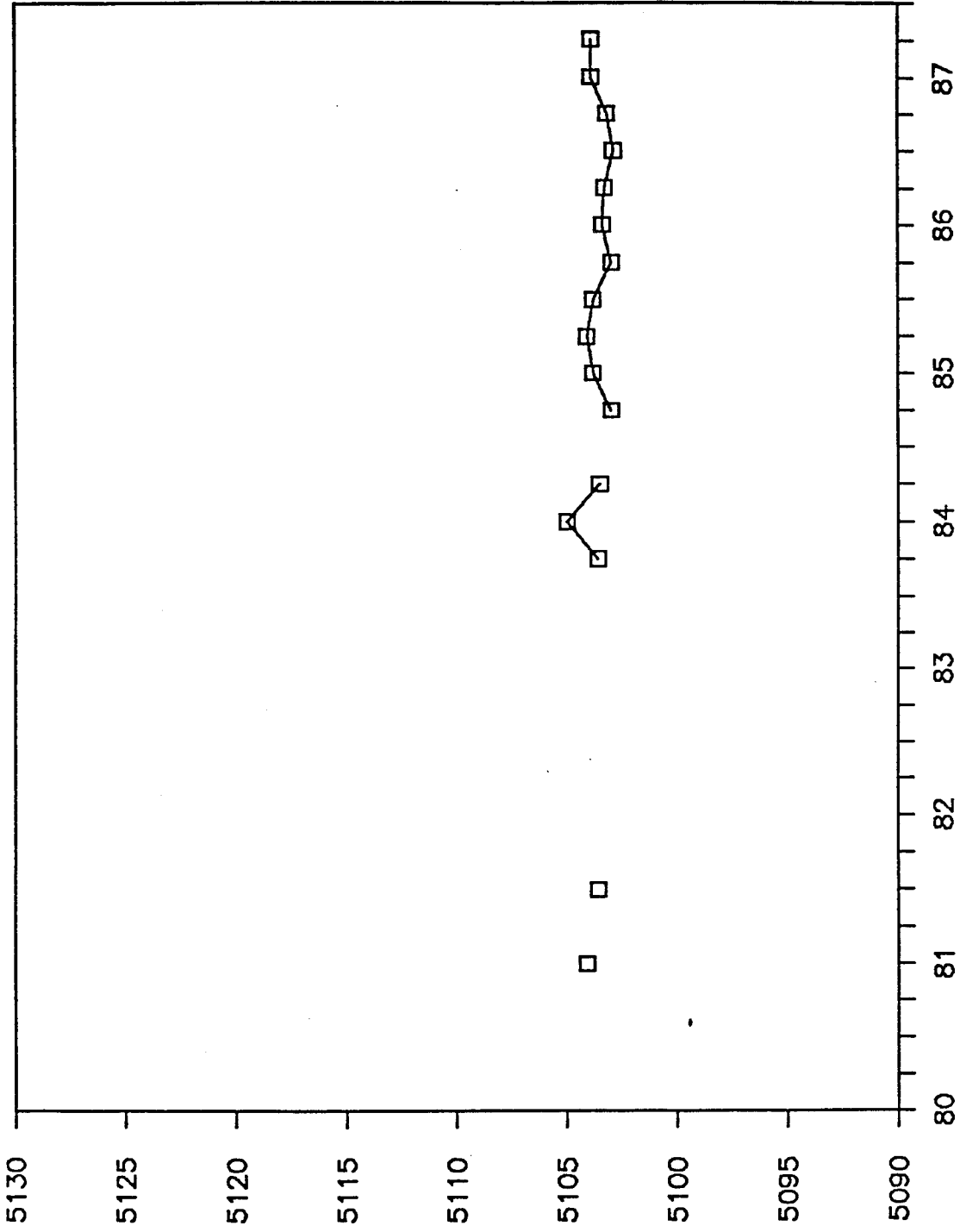
AQUIFER	GROUND ELV. (MSL)	TOP OF SCREEN	BOTTOM OF SCREEN
ALL	5147.7	38.0	48.0

N	MIN	MAX	MEAN	STAND. DEV.
19	42.7	44.9	44.1	0.5

MEASUREMENT DATE	QTR	DEPTH TO WATER (FT)	ELEVATION (MSL)
810114	WI81	43.6	5104.1
810729	SU81	44.8	5102.9
810818	SU81	43.4	5104.3
831102	FA83	44.1	5103.6
840207	WI84	42.7	5105.0
840404	SP84	43.7	5104.0
840626	SP84	44.8	5102.9
841008	FA84	44.7	5103.0
850108	WI85	43.9	5103.8
850402	SP85	43.6	5104.1
850702	SU85	43.9	5103.8
851001	FA85	44.6	5103.1
851109	FA85	44.9	5102.8
860307	WI86	44.3	5103.4
860611	SP86	44.4	5103.3
860808	SU86	44.8	5102.9
861119	FA86	44.5	5103.2
870306	WI87	43.8	5103.9
870525	SP87	43.8	5103.9

# HYDROGRAPH 1981 - 1987

WELL 33509



WATER LEVEL ELEVATION (MSL)

QUARTERLY WATER LEVEL MEASUREMENTS

WATER LEVEL DATA AND SUMMARY STATISTICS  
 REPORT DATE: JULY 1987

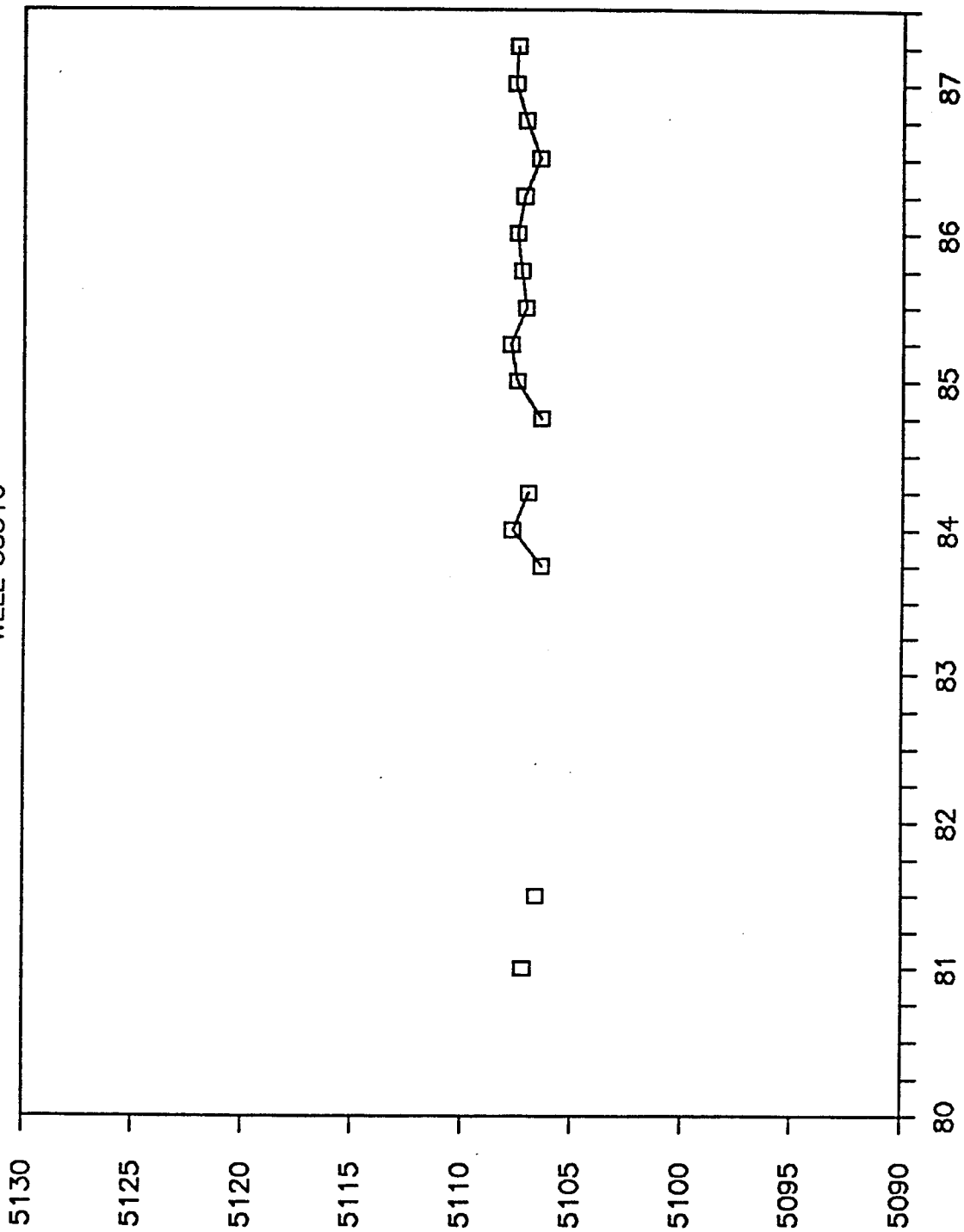
WELL NUMBER      33510

AQUIFER	GROUND ELV. (MSL)	TOP OF SCREEN	BOTTOM OF SCREEN	
A/D	5153.2	43.0	53.0	
N	MIN	MAX	MEAN	STAND. DEV.
19	45.2	47.4	46.0	0.6

MEASUREMENT DATE	QTR	DEPTH TO WATER (FT)	ELEVATION (MSL)
810114	WI81	46.0	5107.2
810729	SU81	47.4	5105.8
810818	SU81	45.9	5107.3
831102	FA83	46.8	5106.4
840207	WI84	45.5	5107.7
840404	SP84	45.6	5107.6
840626	SP84	46.9	5106.3
841008	FA84	46.8	5106.4
850108	WI85	45.7	5107.5
850402	SP85	45.4	5107.8
850702	SU85	46.1	5107.1
851001	FA85	46.7	5106.5
851109	FA85	45.2	5108.0
860307	WI86	45.7	5107.5
860612	SP86	46.0	5107.2
860808	SU86	46.7	5106.5
861119	FA86	46.1	5107.1
870306	WI87	45.6	5107.6
870525	SP87	45.7	5107.5

# HYDROGRAPH 1981 - 1987

WELL 33510



WATER LEVEL ELEVATION (MSL)

QUARTERLY WATER LEVEL MEASUREMENTS

WATER LEVEL DATA AND SUMMARY STATISTICS  
 REPORT DATE: JULY 1987

WELL NUMBER 33511

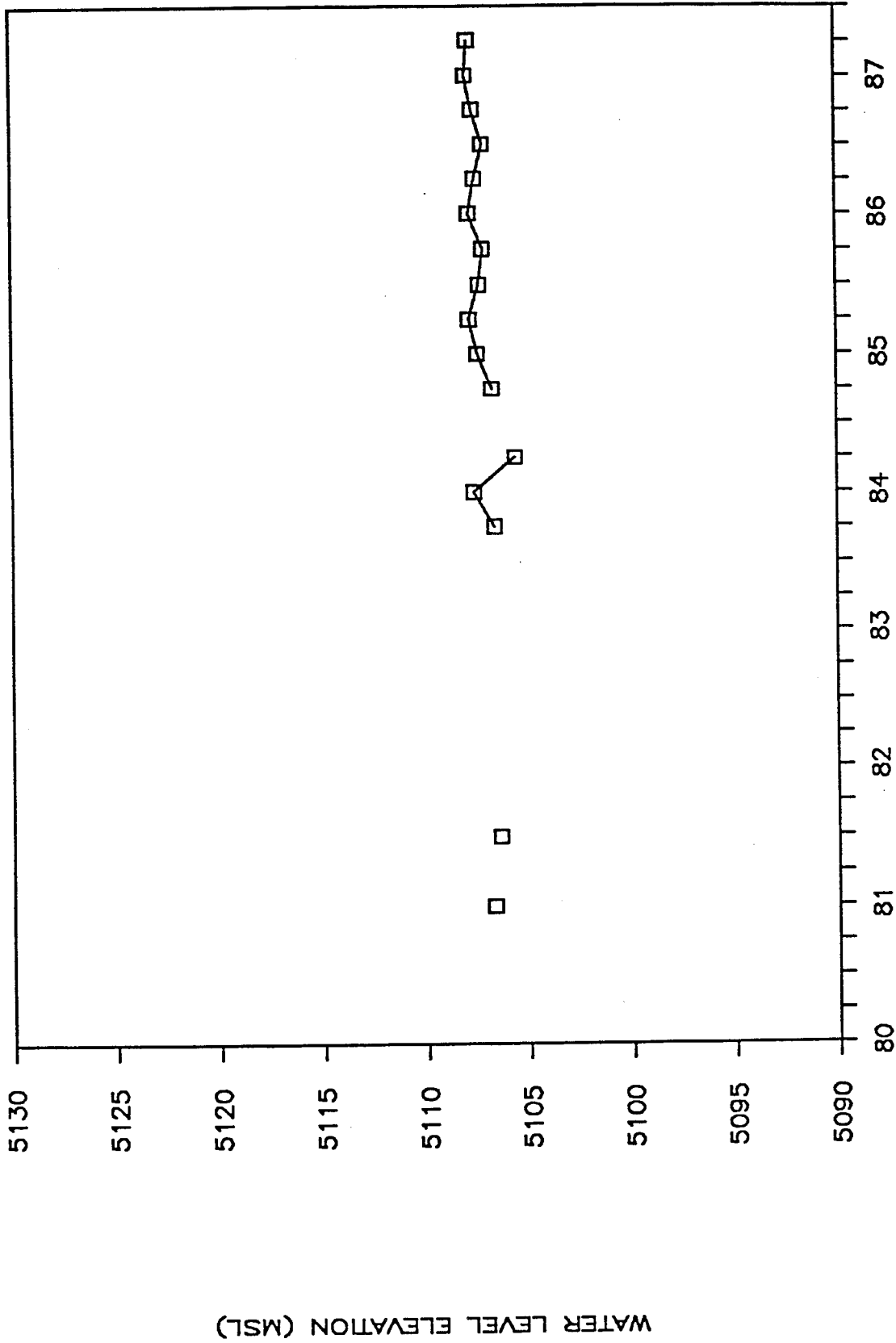
AQUIFER	GROUND ELV. (MSL)	TOP OF SCREEN	BOTTOM OF SCREEN
A/D	5151.4	38.0	48.0

N	MIN	MAX	MEAN	STAND. DEV.
19	43.5	47.8	44.3	1.0

MEASUREMENT DATE	QTR	DEPTH TO WATER (FT)	ELEVATION (MSL)
810114	WI81	44.7	5106.7
810729	SU81	45.8	5105.6
810818	SU81	44.2	5107.2
831102	FA83	44.8	5106.6
840207	WI84	43.8	5107.6
840404	SP84	43.9	5107.5
840626	SP84	47.8	5103.6
841008	FA84	44.7	5106.7
850108	WI85	44.0	5107.4
850402	SP85	43.6	5107.8
850702	SU85	44.1	5107.3
851001	FA85	44.5	5106.9
851109	FA85	44.1	5107.3
860307	WI86	43.6	5107.8
860612	SP86	43.9	5107.5
860808	SU86	44.3	5107.1
861119	FA86	43.8	5107.6
870306	WI87	43.5	5107.9
870525	SP87	43.6	5107.8

# HYDROGRAPH 1981 - 1987

WELL 33511



WATER LEVEL DATA AND SUMMARY STATISTICS  
 REPORT DATE: JULY 1987

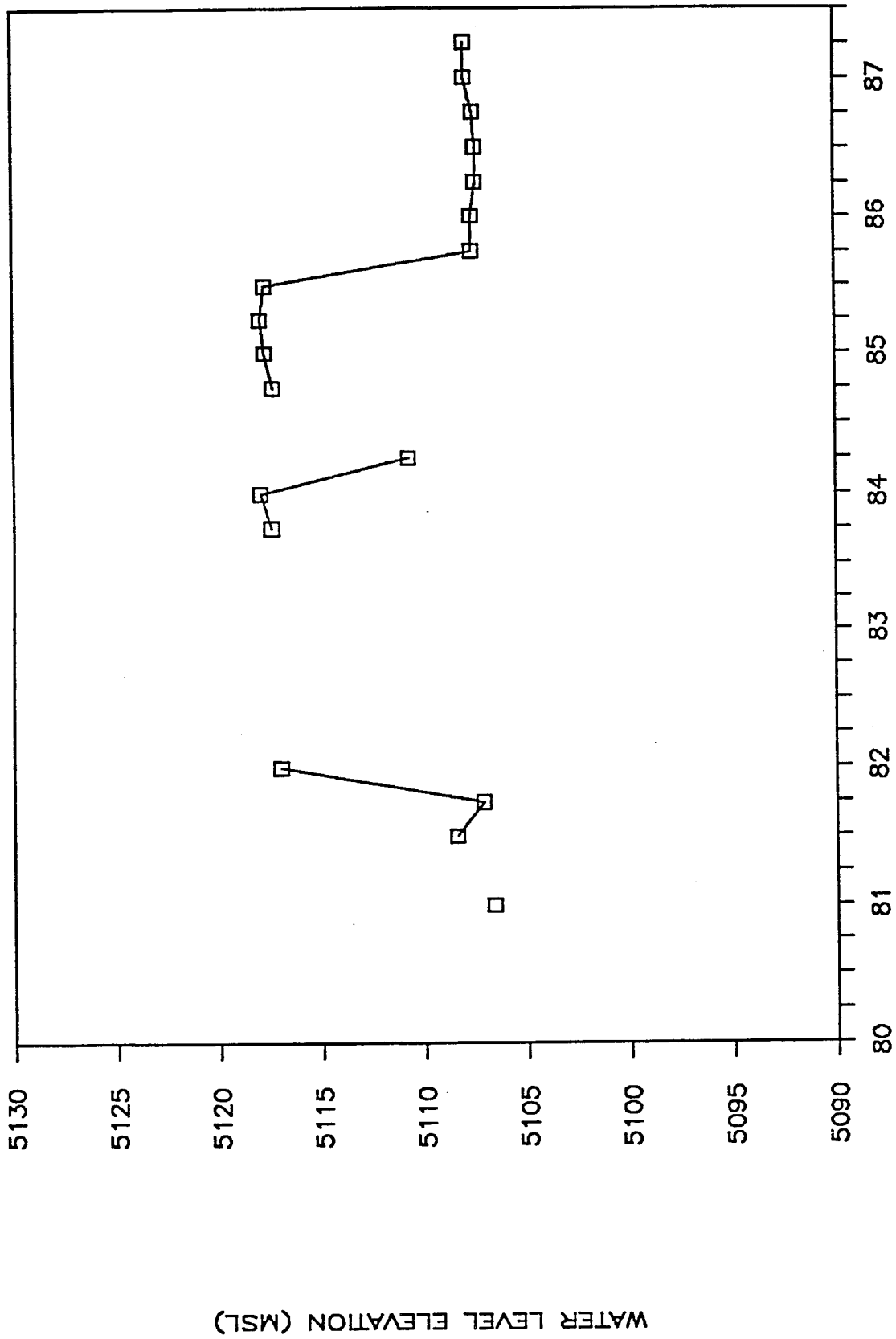
WELL NUMBER      33512

AQUIFER	GROUND ELV. (MSL)	TOP OF SCREEN	BOTTOM OF SCREEN	
A/D	5154.7	40.0	50.0	
N	MIN	MAX	MEAN	STAND. DEV.
21	36.8	48.1	43.4	4.8

MEASUREMENT DATE	QTR	DEPTH TO WATER (FT)	ELEVATION (MSL)
810114	WI81	48.1	5106.6
810729	SU81	45.4	5109.3
810818	SU81	47.3	5107.4
811028	FA81	47.6	5107.1
820128	WI82	37.7	5117.0
831102	FA83	37.3	5117.4
840207	WI84	36.8	5117.9
840404	SP84	46.9	5107.8
840626	SP84	41.2	5113.5
841008	FA84	37.4	5117.3
850108	WI85	37.0	5117.7
850402	SP85	36.8	5117.9
850702	SU85	37.0	5117.7
851001	FA85	47.2	5107.5
851109	FA85	47.1	5107.6
860307	WI86	47.1	5107.6
860612	SP86	47.3	5107.4
860808	SU86	47.3	5107.4
861119	FA86	47.2	5107.5
870306	WI87	46.8	5107.9
870525	SP87	46.8	5107.9

# HYDROGRAPH 1981 - 1987

WELL 33512



QUARTERLY WATER LEVEL MEASUREMENTS

WATER LEVEL DATA AND SUMMARY STATISTICS  
 REPORT DATE: JULY 1987

WELL NUMBER      33514

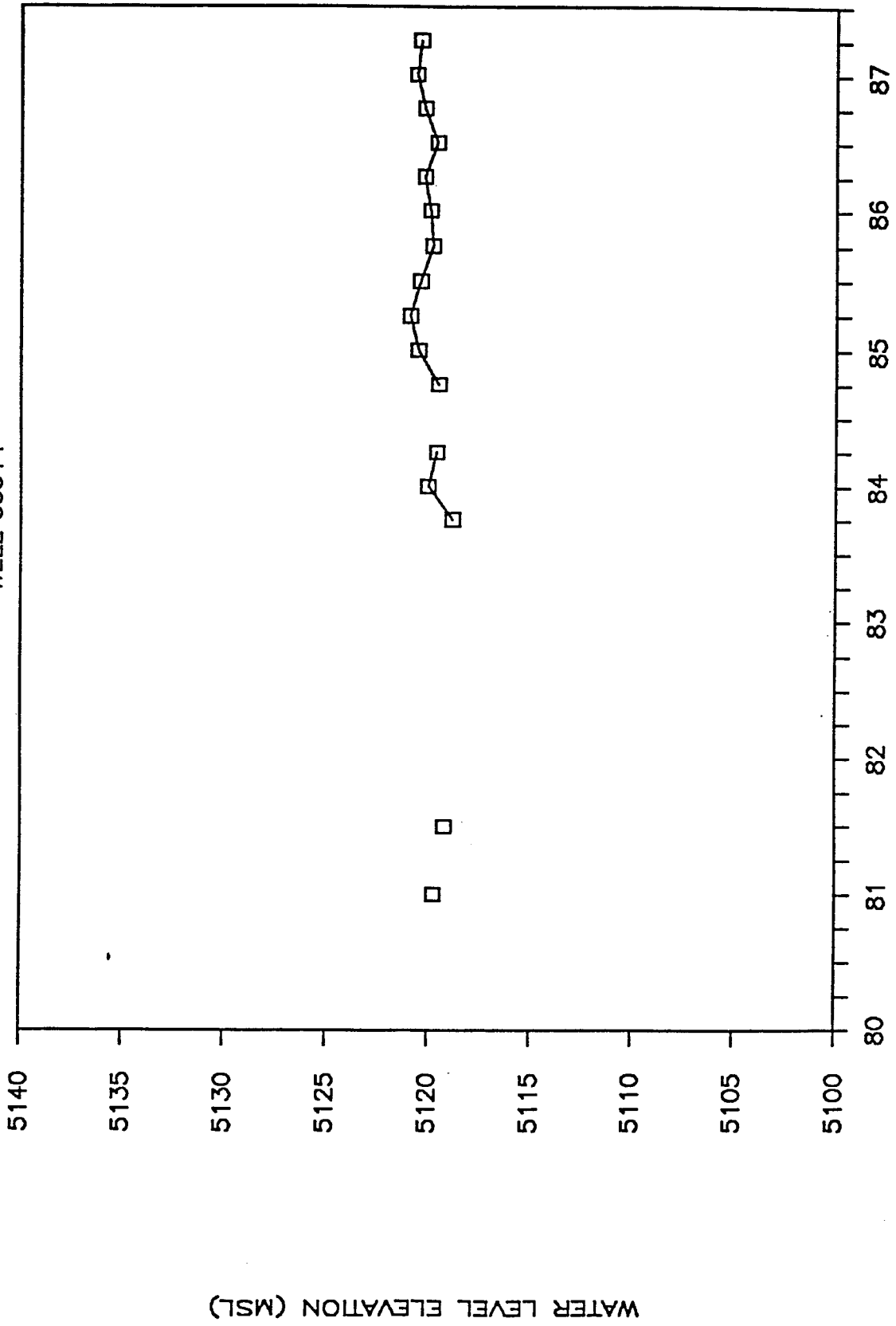
AQUIFER      GROUND ELV. (MSL)      TOP OF SCREEN      BOTTOM OF SCREEN  
                  5174.6                              50.0                              60.0

                 N                              MIN                              MAX                              MEAN                              STAND. DEV.  
 18                              53.7                              55.8                              54.6                              0.5

MEASUREMENT DATE	QTR	DEPTH TO WATER (FT)	ELEVATION (MSL)
810114	WI81	54.9	5119.7
810820	SU81	55.4	5119.2
831102	FA83	55.8	5113.8
840206	WI84	54.6	5120.0
840404	SP84	54.9	5119.7
840626	SP84	55.1	5119.5
841008	FA84	55.1	5119.5
850107	WI85	54.1	5120.5
850402	SP85	53.7	5120.9
850702	SU85	54.2	5120.4
851001	FA85	54.8	5119.8
851010	FA85	54.8	5119.8
860311	WI86	54.7	5119.9
860612	SP86	54.4	5120.2
860807	SU86	55.0	5119.6
861119	FA86	54.4	5120.2
870306	WI87	54.0	5120.6
870525	SP87	54.2	5120.4

# HYDROGRAPH 1981 - 1987

WELL 33514



WATER LEVEL DATA AND SUMMARY STATISTICS  
 REPORT DATE: JULY 1987

WELL NUMBER 33530

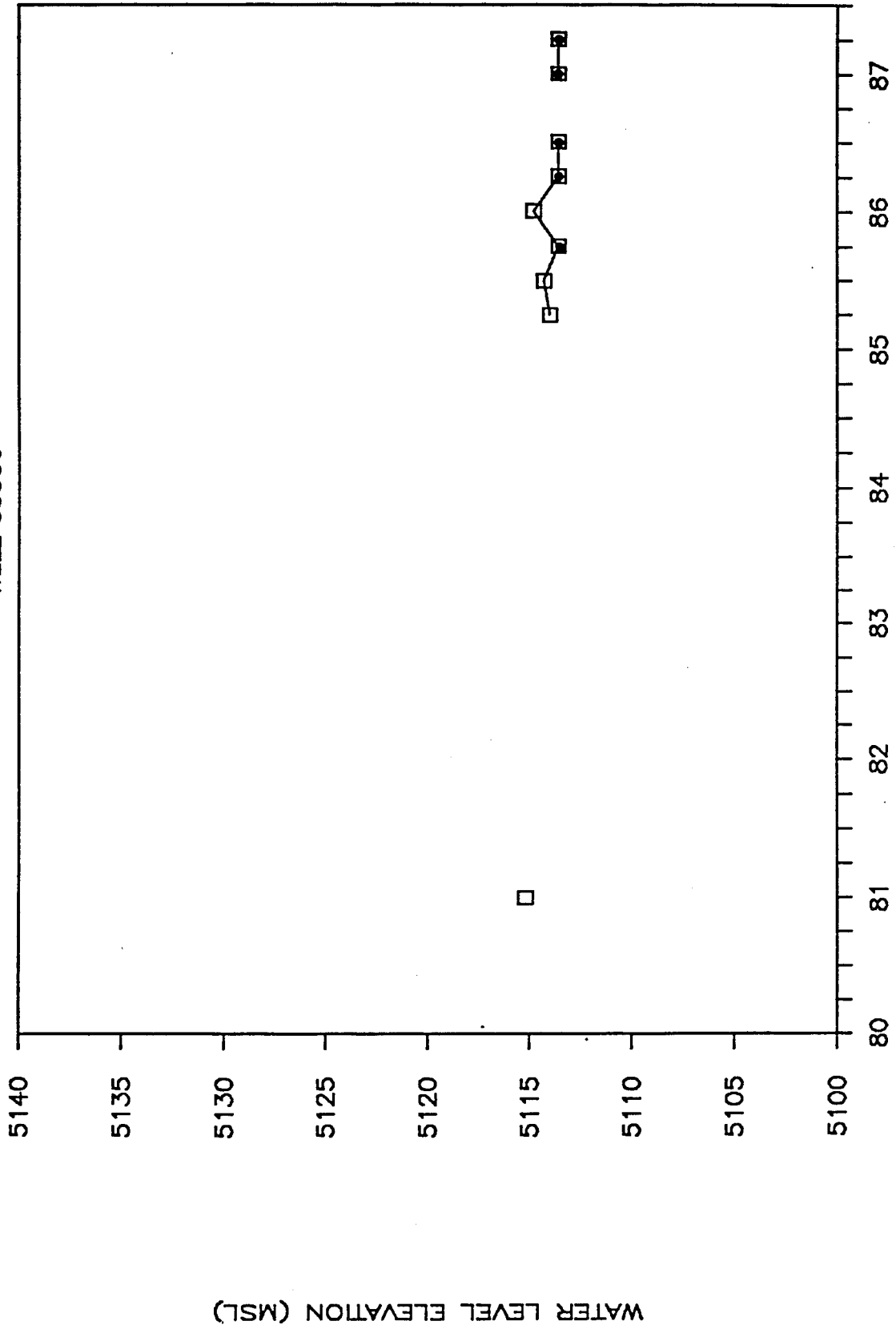
AQUIFER	GROUND ELV. (MSL)	TOP OF SCREEN	BOTTOM OF SCREEN
	5165.8	42.2	52.2

N	MIN	MAX	MEAN	STAND. DEV.
9	50.6	52.2	51.7	0.6

MEASUREMENT DATE	QTR	DEPTH TO WATER (FT)	ELEVATION (MSL)
810110	WI81	50.6	5115.2
850402	SP85	51.8	5114.0
850702	SU85	51.5	5114.3
851109	FA85	DRY	DRY
860311	WI86	51.0	5114.8
860612	SP86	DRY	DRY
860807	SU86	DRY	DRY
870306	WI87	DRY	DRY
870525	SP87	DRY	DRY

# HYDROGRAPH 1981 - 1987

WELL 33530



WATER LEVEL ELEVATION (MSL)

QUARTERLY WATER LEVEL MEASUREMENTS

WATER LEVEL DATA AND SUMMARY STATISTICS  
 REPORT DATE: JULY 1987

WELL NUMBER 33531

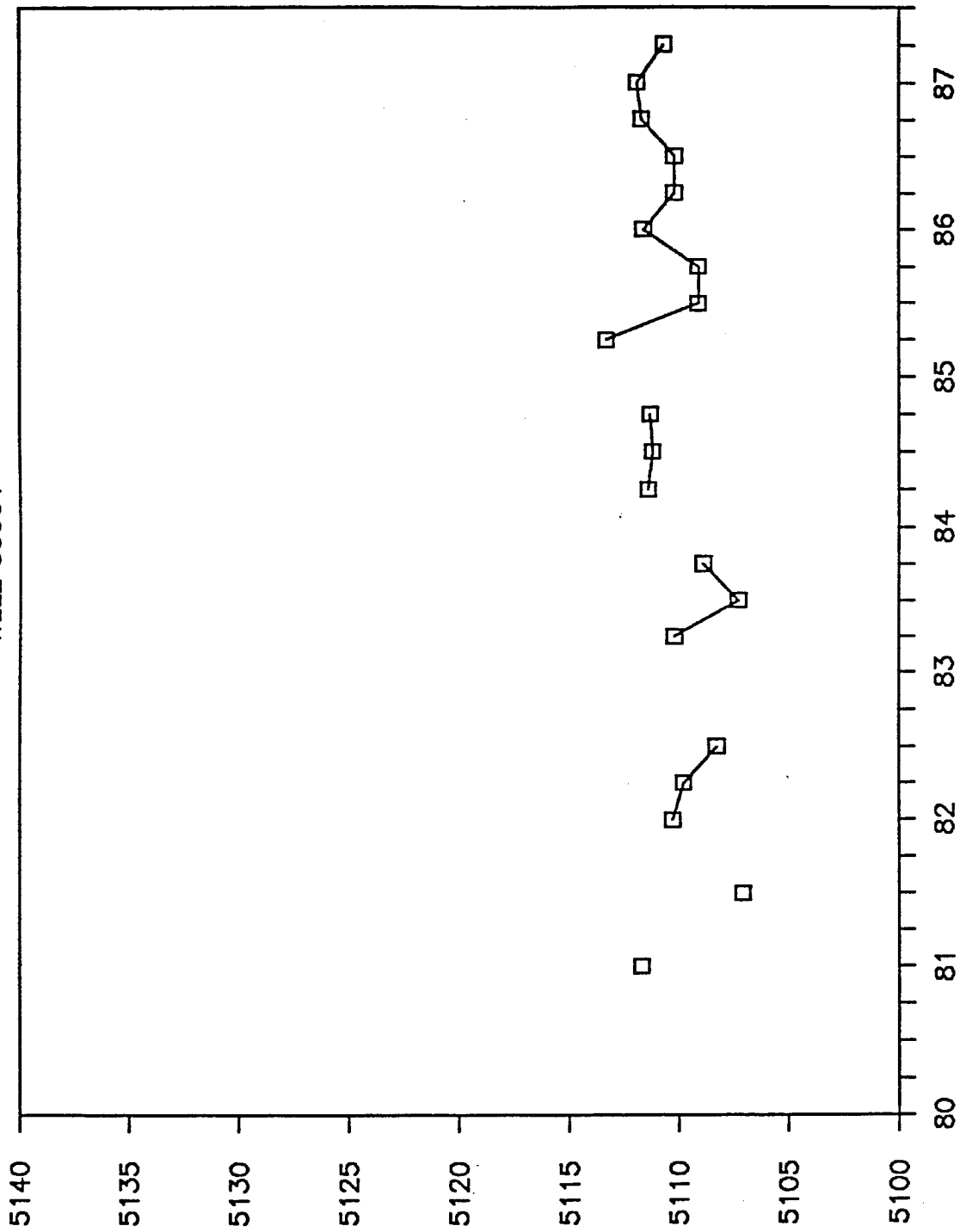
AQUIFER	GROUND ELV. (MSL)	TOP OF SCREEN	BOTTOM OF SCREEN
	5162.0	48.4	58.4

N	MIN	MAX	MEAN	STAND. DEV.
23	48.7	55.1	51.8	1.6

MEASUREMENT DATE	QTR	DEPTH TO WATER (FT)	ELEVATION (MSL)
810110	WI81	50.3	5111.7
810811	SU81	55.1	5106.9
810818	SU81	54.7	5107.3
820128	WI82	51.7	5110.3
820415	SP82	52.2	5109.8
820910	SU82	53.7	5108.3
830526	SP83	51.8	5110.2
830822	SU83	54.7	5107.3
831102	FA83	53.1	5108.9
840509	SP84	50.6	5111.4
840626	SP84	50.6	5111.4
840821	SU84	50.8	5111.2
841114	FA84	50.7	5111.3
850402	SP85	48.7	5113.3
850702	SU85	52.9	5109.1
851001	FA85	53.9	5108.1
851109	FA85	51.9	5110.1
860311	WI86	50.4	5111.6
860612	SP86	51.8	5110.2
860807	SU86	51.8	5110.2
861119	FA86	50.3	5111.7
870306	WI87	50.1	5111.9
870525	SP87	51.3	5110.7

# HYDROGRAPH 1981 - 1987

WELL 33531



WATER LEVEL ELEVATION (MSL)

QUARTERLY WATER LEVEL MEASUREMENTS

WATER LEVEL DATA AND SUMMARY STATISTICS  
 REPORT DATE: JULY 1987

WELL NUMBER      33533

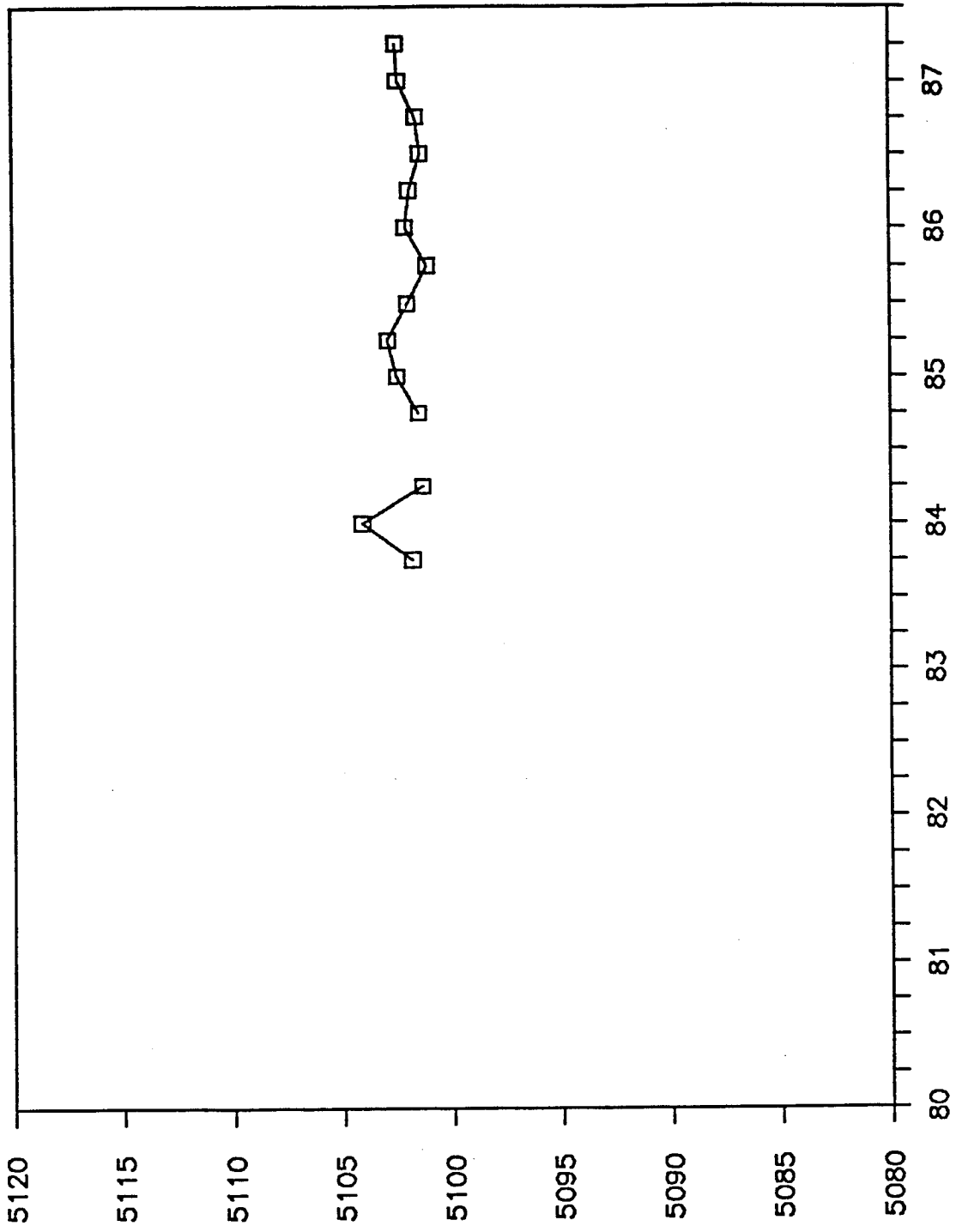
AQUIFER	GROUND ELV. (MSL)	TOP OF SCREEN	BOTTOM OF SCREEN	
ALL	5144.0	35.0	45.5	

N	MIN	MAX	MEAN	STAND. DEV.
16	39.9	44.3	41.9	0.9

MEASUREMENT DATE	QTR	DEPTH TO WATER (FT)	ELEVATION (MSL)
831102	FA83	42.2	5101.8
840207	WI84	39.9	5104.1
840404	SP84	41.1	5102.9
840626	SP84	44.3	5099.7
841008	FA84	42.5	5101.5
850108	WI85	41.5	5102.5
850402	SP85	41.1	5102.9
850702	SU85	41.7	5102.3
850930	SU85	42.3	5101.7
851109	FA85	42.9	5101.1
860307	WI86	41.9	5102.1
860611	SP86	42.1	5101.9
860807	SU86	42.6	5101.4
861119	FA86	42.4	5101.6
870306	WI87	41.6	5102.4
870525	SP87	41.5	5102.5

# HYDROGRAPH 1981 - 1987

WELL 33533



WATER LEVEL ELEVATION (MSL)

QUARTERLY WATER LEVEL MEASUREMENTS

WATER LEVEL DATA AND SUMMARY STATISTICS  
 REPORT DATE: JULY 1987

WELL NUMBER      33534

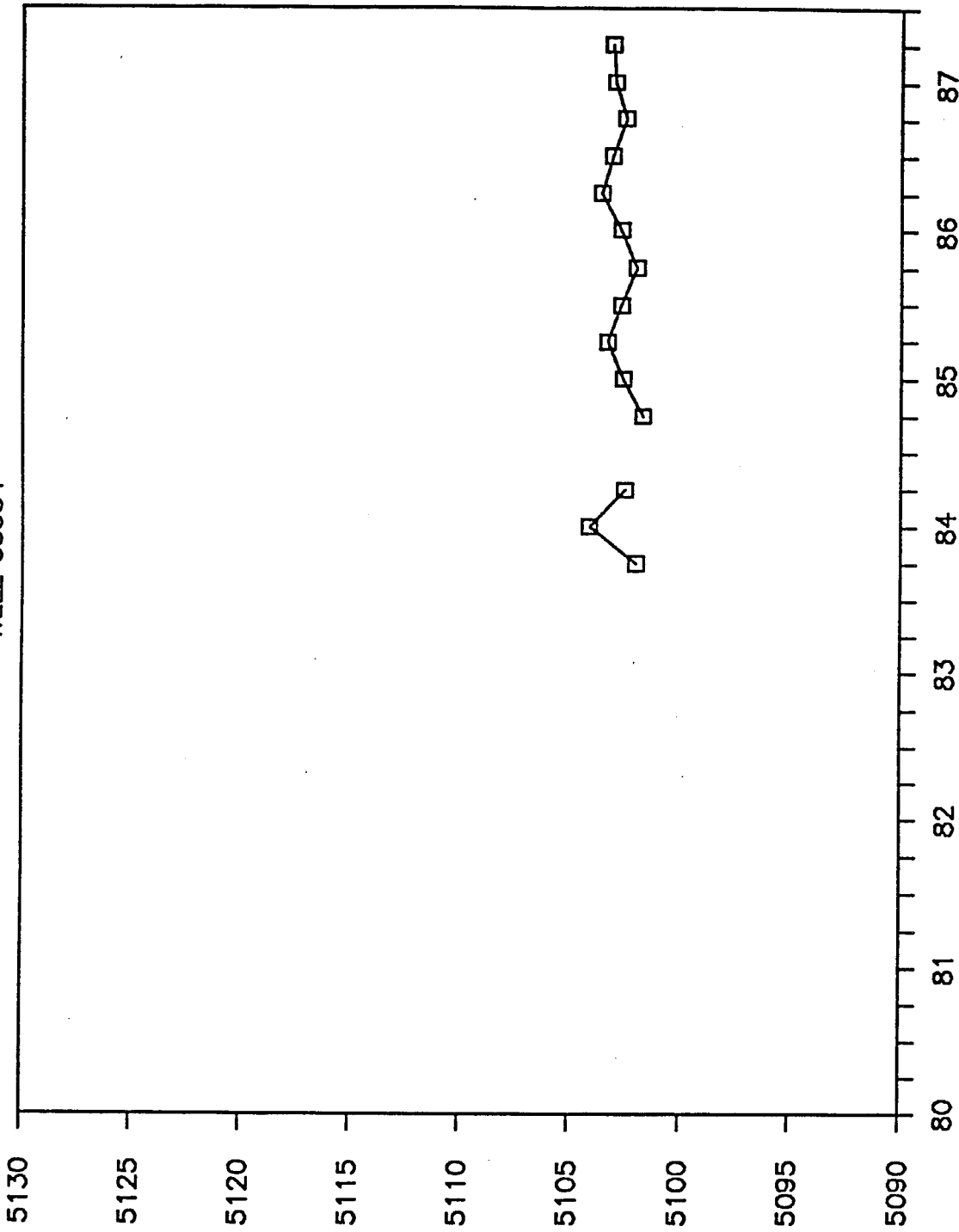
AQUIFER	GROUND ELV. (MSL)	TOP OF SCREEN	BOTTOM OF SCREEN
ALL	5156.2	46.0	56.0

N	MIN	MAX	MEAN	STAND. DEV.
16	52.1	54.5	53.4	0.6

MEASUREMENT DATE	QTR	DEPTH TO WATER (FT)	ELEVATION (MSL)
831102	FA83	54.2	5102.0
840207	WI84	52.1	5104.1
840404	SP84	53.3	5102.9
840626	SP84	54.2	5102.0
841008	FA84	54.5	5101.7
850108	WI85	53.6	5102.6
850402	SP85	52.9	5103.3
850702	SU85	53.2	5103.0
850930	SU85	53.9	5102.3
851109	FA85	54.2	5102.0
860307	WI86	53.5	5102.7
860606	SP86	52.6	5103.6
860807	SU86	53.1	5103.1
861119	FA86	53.7	5102.5
870306	WI87	53.2	5103.0
870525	SP87	53.1	5103.1

# HYDROGRAPH 1981 - 1987

WELL 33534



WATER LEVEL ELEVATION (MSL)

QUARTERLY WATER LEVEL MEASUREMENTS

WATER LEVEL DATA AND SUMMARY STATISTICS  
REPORT DATE: JULY 1987

WELL NUMBER      33576

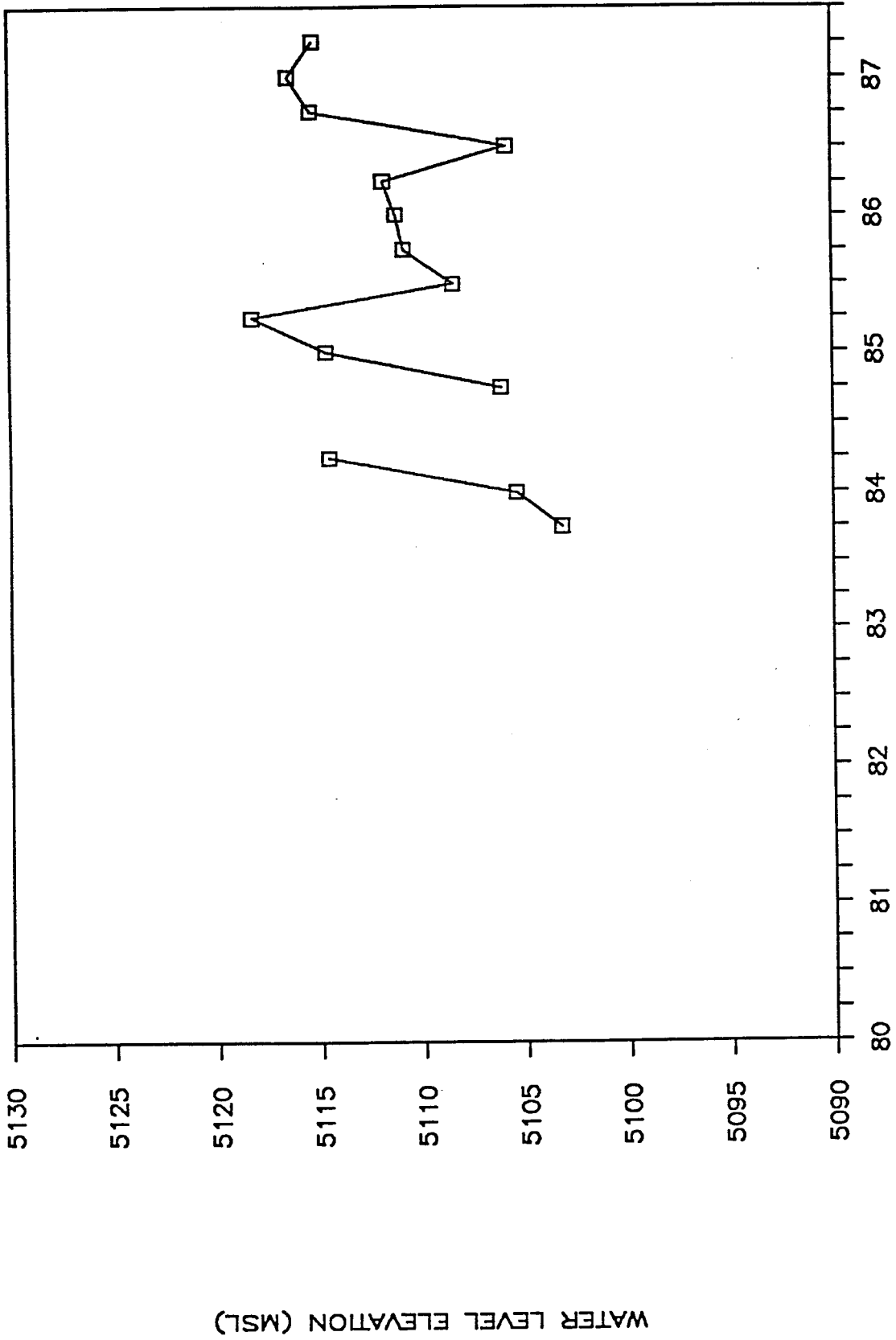
AQUIFER	GROUND ELV. (MSL)	TOP OF SCREEN	BOTTOM OF SCREEN
ALL	5152.1	37.0	52.0

N	MIN	MAX	MEAN	STAND. DEV.
16	33.9	48.9	40.8	4.8

MEASUREMENT DATE	QTR	DEPTH TO WATER (FT)	ELEVATION (MSL)
831102	FA83	48.9	5103.2
840206	WI84	46.7	5105.4
840404	SP84	38.4	5113.7
840626	SP84	36.9	5115.2
841008	FA84	46.0	5106.1
850107	WI85	37.5	5114.6
850402	SP85	33.9	5118.2
850702	SU85	39.5	5112.6
850930	SU85	48.0	5104.1
851109	FA85	41.3	5110.8
860311	WI86	40.9	5111.2
860611	SP86	40.3	5111.8
860808	SU86	46.3	5105.8
861119	FA86	36.8	5115.3
870306	WI87	35.7	5116.4
870525	SP87	36.9	5115.2

# HYDROGRAPH 1981 -- 1987

WELL 33576



WATER LEVEL DATA AND SUMMARY STATISTICS  
 REPORT DATE: JULY 1987

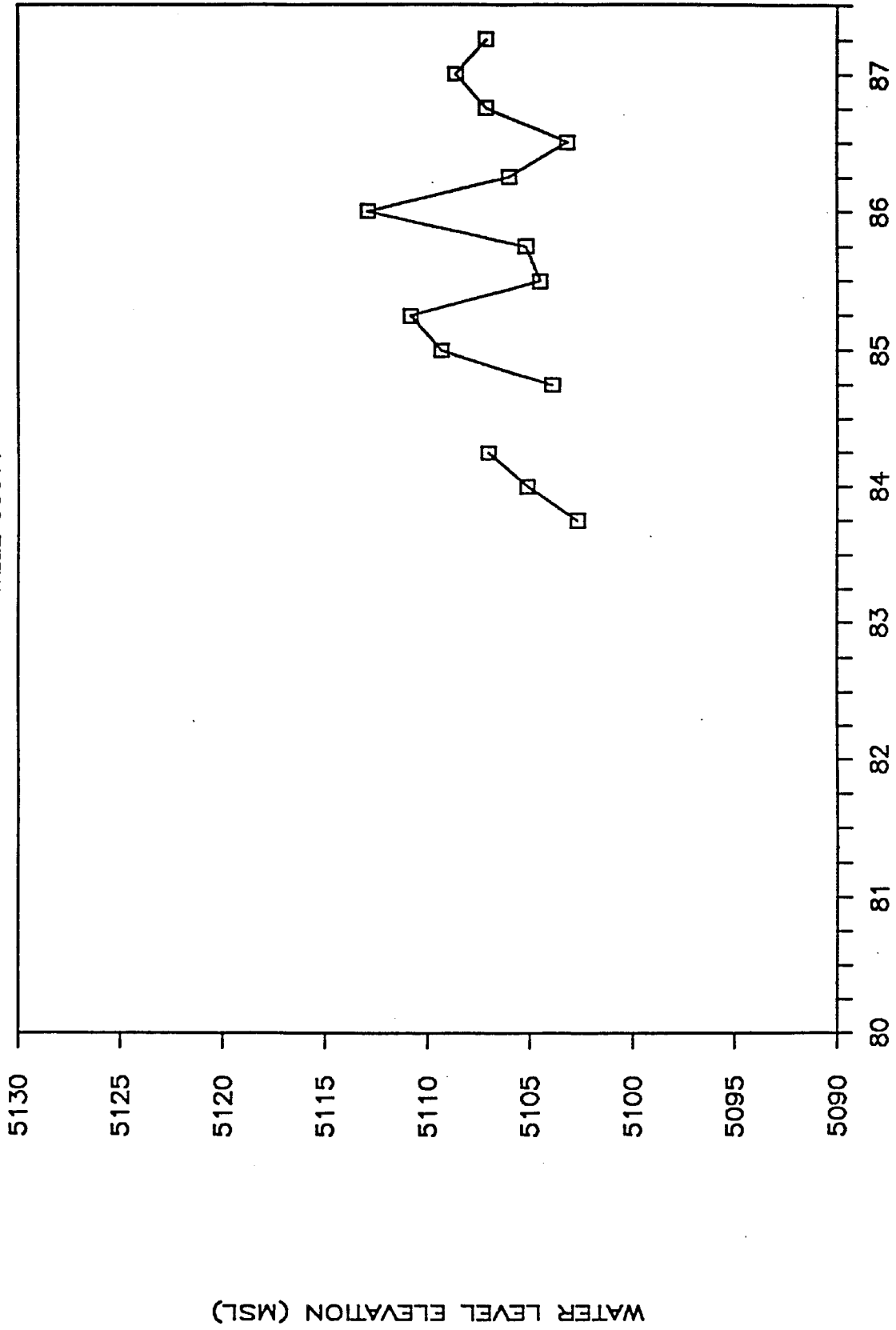
WELL NUMBER      33577

AQUIFER	GROUND ELV. (MSL)	TOP OF SCREEN	BOTTOM OF SCREEN	
A/D	5153.3	47.0	57.0	
N	MIN	MAX	MEAN	STAND. DEV.
17	40.4	50.6	46.9	2.9

MEASUREMENT DATE	QTR	DEPTH TO WATER (FT)	ELEVATION (MSL)
831102	FA83	50.6	5102.7
840206	WI84	48.2	5105.1
840404	SP84	44.6	5108.7
840626	SP84	48.1	5105.2
841008	FA84	49.4	5103.9
850107	WI85	44.0	5109.3
850402	SP85	42.5	5110.8
850702	SU85	47.3	5106.0
850930	SU85	50.3	5103.0
851109	FA85	48.1	5105.2
860311	WI86	40.4	5112.9
860611	SP86	47.3	5106.0
860701	SU86	50.1	5103.2
860808	SU86	50.1	5103.2
861119	FA86	46.2	5107.1
870306	WI87	44.7	5108.6
870525	SP87	46.2	5107.1

# HYDROGRAPH 1981 - 1987

WELL 33577



WATER LEVEL DATA AND SUMMARY STATISTICS  
 REPORT DATE: JULY 1987

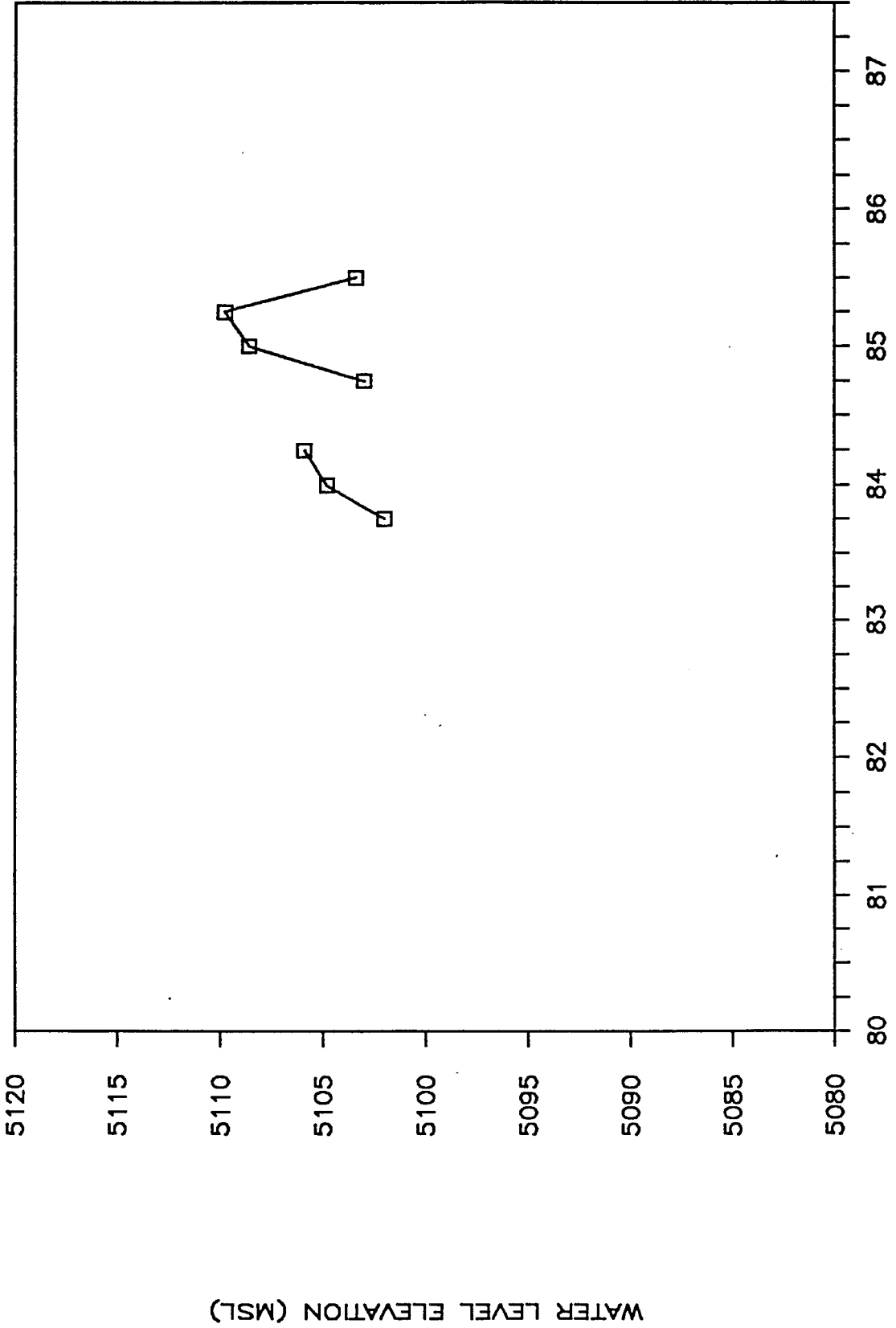
WELL NUMBER      33578

AQUIFER	GROUND ELV. (MSL)	TOP OF SCREEN	BOTTOM OF SCREEN	
ALL	5152.2	44.0	54.0	
N	MIN	MAX	MEAN	STAND. DEV.
9	42.4	50.2	47.0	2.8

MEASUREMENT DATE	QTR	DEPTH TO WATER (FT)	ELEVATION (MSL)
831102	FA83	50.2	5102.0
840206	WI84	47.4	5104.8
840404	SP84	44.7	5107.5
840626	SP84	48.0	5104.2
841008	FA84	49.2	5103.0
850107	WI85	43.6	5108.6
850402	SP85	42.4	5109.8
850702	SU85	47.5	5104.7
850930	SU85	50.1	5102.1

# HYDROGRAPH 1981 - 1987

WELL 33578



QUARTERLY WATER LEVEL MEASUREMENTS

WATER LEVEL ELEVATION (MSL)

WATER LEVEL DATA AND SUMMARY STATISTICS  
 REPORT DATE: JULY 1987

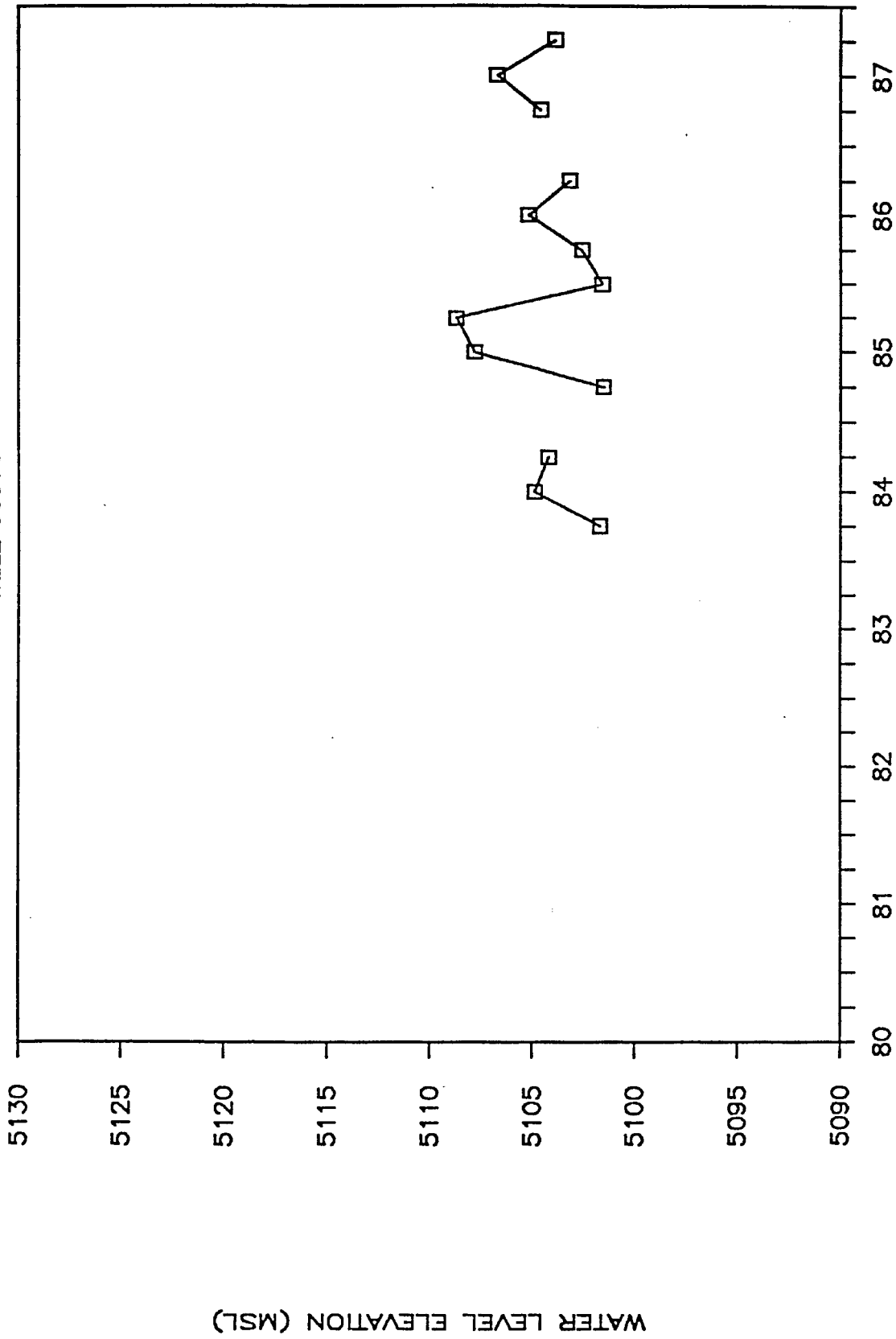
WELL NUMBER      33579

AQUIFER	GROUND ELV. (MSL)	TOP OF SCREEN	BOTTOM OF SCREEN	
ALL	5154.3	44.0	54.0	
N	MIN	MAX	MEAN	STAND. DEV.
15	45.6	53.3	50.1	2.4

MEASUREMENT DATE	QTR	DEPTH TO WATER (FT)	ELEVATION (MSL)
831102	FA83	52.6	5101.7
840206	WI84	49.4	5104.9
840404	SP84	47.9	5106.4
840626	SP84	52.3	5102.0
841008	FA84	52.8	5101.5
850107	WI85	46.5	5107.8
850402	SP85	45.6	5108.7
850702	SU85	52.2	5102.1
850930	SU85	53.3	5101.0
851109	FA85	51.7	5102.6
860311	WI86	49.1	5105.2
860611	SP86	51.1	5103.2
860808	SU86	54.1	5100.2
861119	FA86	49.7	5104.6
870306	WI87	47.6	5106.7
870525	SP87	50.4	5103.9

# HYDROGRAPH 1981 - 1987

WELL 33579



WATER LEVEL ELEVATION (MSL)

QUARTERLY WATER LEVEL MEASUREMENTS

WATER LEVEL DATA AND SUMMARY STATISTICS  
 REPORT DATE: JULY 1987

WELL NUMBER 33580

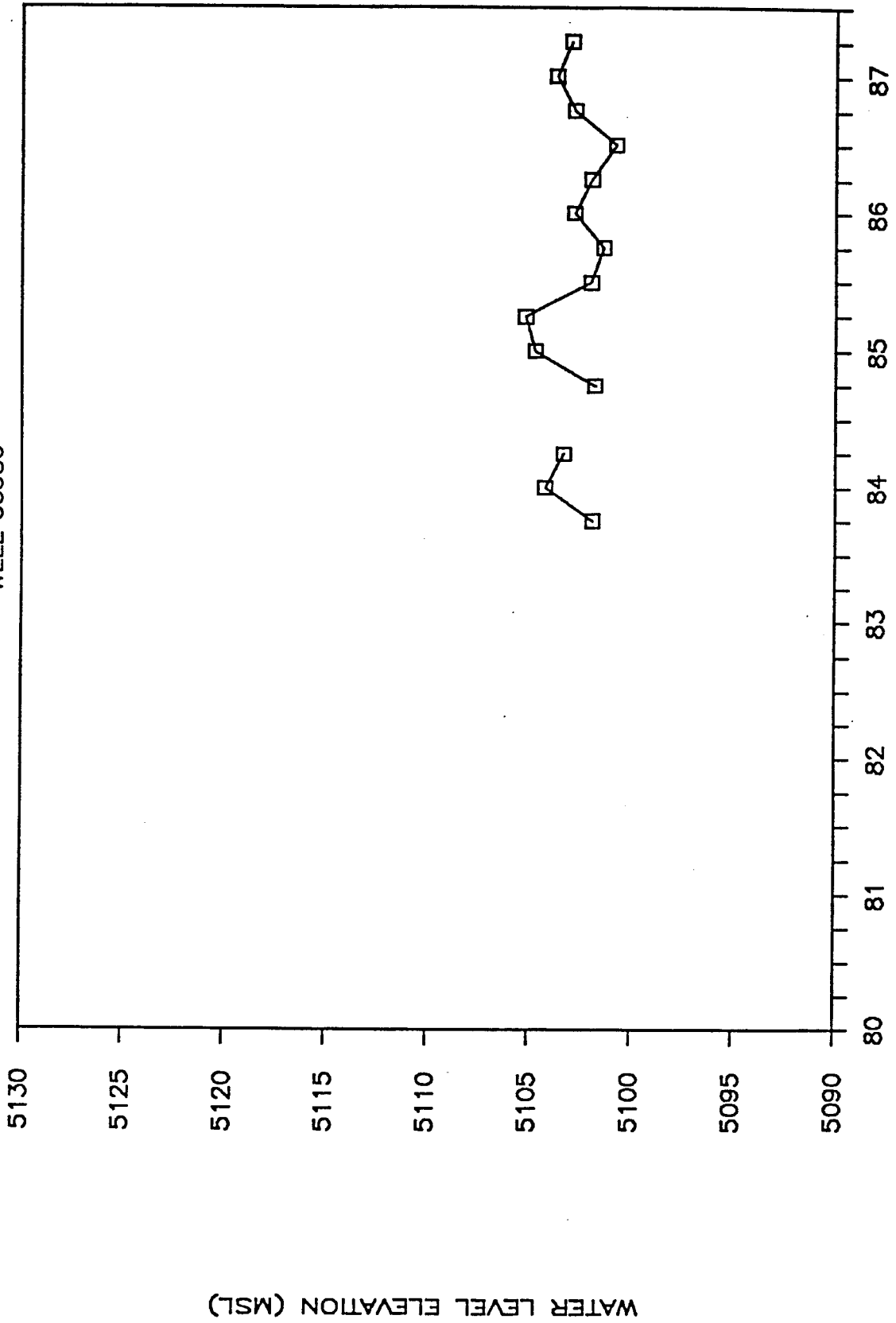
AQUIFER	GROUND ELV. (MSL)	TOP OF SCREEN	BOTTOM OF SCREEN
ALL	5153.1	44.0	54.0

N	MIN	MAX	MEAN	STAND. DEV.
16	47.9	52.3	50.2	1.2

MEASUREMENT DATE	QTR	DEPTH TO WATER (FT)	ELEVATION (MSL)
831102	FA83	51.2	5101.9
840206	WI84	48.9	5104.2
840404	SP84	48.8	5104.3
840626	SP84	50.8	5102.3
841008	FA84	51.3	5101.8
850107	WI85	48.4	5104.7
850402	SP85	47.9	5105.2
850702	SU85	50.5	5102.6
850930	SU85	51.7	5101.4
851109	FA85	51.7	5101.4
860311	WI86	50.3	5102.8
860611	SP86	51.1	5102.0
860808	SU86	52.3	5100.8
861119	FA86	50.3	5102.8
870306	WI87	49.4	5103.7
870525	SP87	50.1	5103.0

# HYDROGRAPH 1981 - 1987

WELL 33580



WATER LEVEL ELEVATION (MSL)

QUARTERLY WATER LEVEL MEASUREMENTS

WATER LEVEL DATA AND SUMMARY STATISTICS  
REPORT DATE: JULY 1987

WELL NUMBER 33581

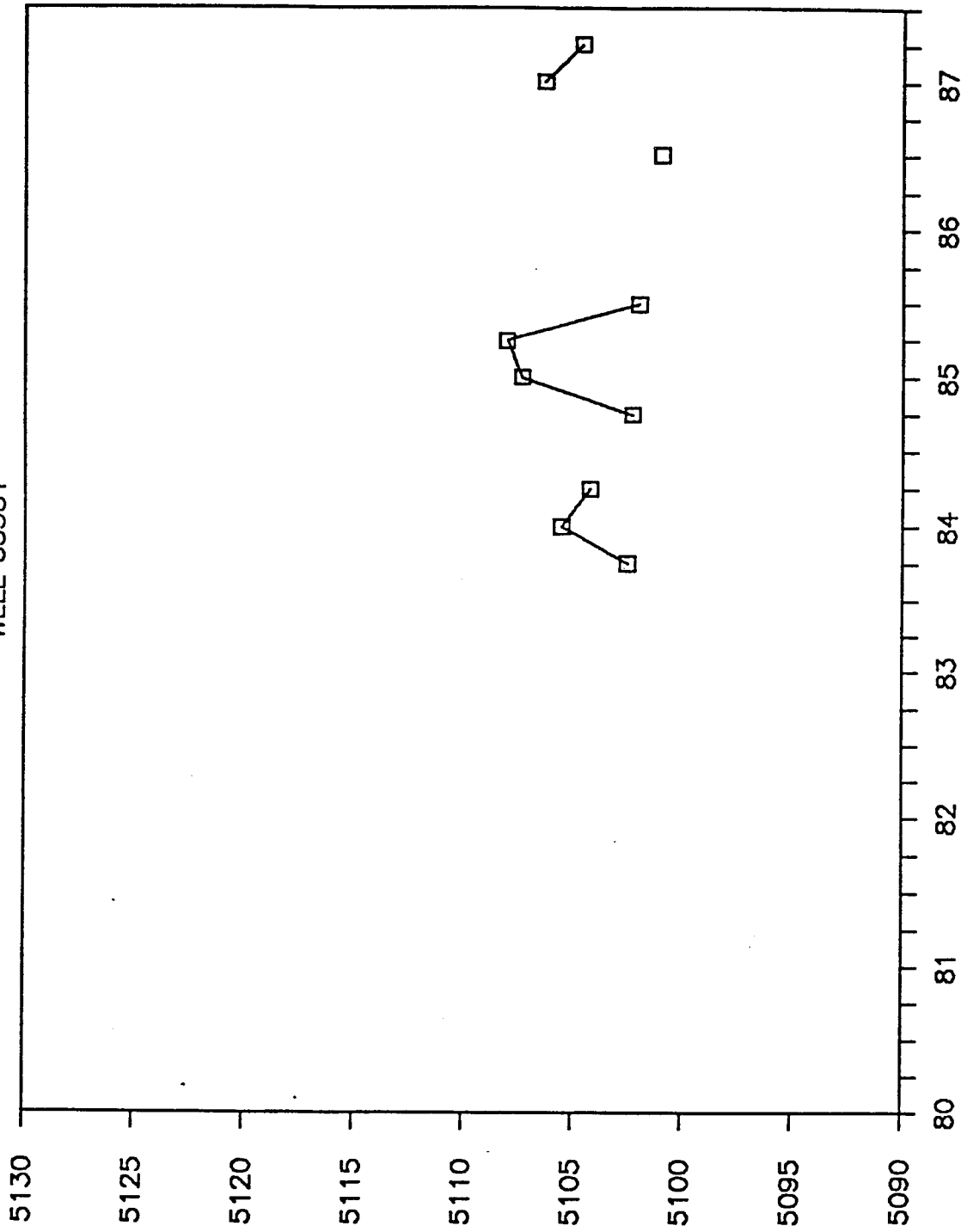
AQUIFER	GROUND ELV. (MSL)	TOP OF SCREEN	BOTTOM OF SCREEN
ALL	5156.2	47.5	57.5

N	MIN	MAX	MEAN	STAND. DEV.
12	48.2	55.2	52.0	2.4

MEASUREMENT DATE	QTR	DEPTH TO WATER (FT)	ELEVATION (MSL)
831102	FA83	53.7	5102.5
840206	WI84	50.7	5105.5
840404	SP84	50.0	5106.2
840526	SP84	54.0	5102.2
841008	FA84	53.9	5102.3
850107	WI85	48.9	5107.3
850402	SP85	48.2	5108.0
850702	SU85	53.8	5102.4
850930	SU85	54.7	5101.5
860701	SU86	55.2	5101.0
870306	WI87	49.9	5106.3
870525	SP87	51.6	5104.6

# HYDROGRAPH 1981 - 1987

WELL 33581



WATER LEVEL ELEVATION (MSL)

QUARTERLY WATER LEVEL MEASUREMENTS

WATER LEVEL DATA AND SUMMARY STATISTICS  
 REPORT DATE: JULY 1987

WELL NUMBER      33582

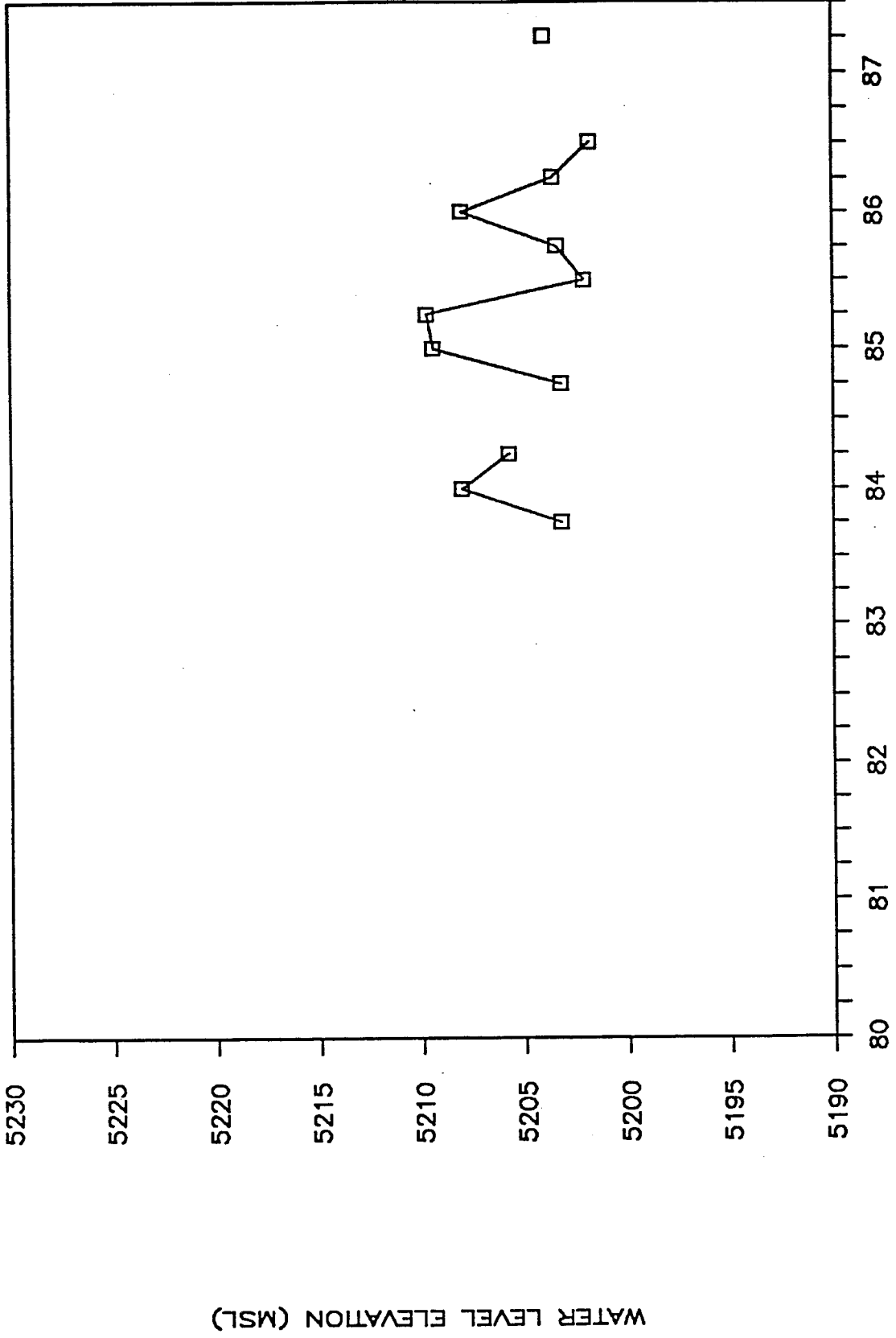
AQUIFER	GROUND ELV. (MSL)	TOP OF SCREEN	BOTTOM OF SCREEN
A/D	5252.5	28.5	58.5

N	MIN	MAX	MEAN	STAND. DEV.
15	42.8	50.9	47.7	2.9

MEASUREMENT DATE	QTR	DEPTH TO WATER (FT)	ELEVATION (MSL)
831102	FA83	49.3	5203.2
840206	WI84	44.5	5208.0
840404	SP84	44.3	5208.2
840626	SP84	49.4	5203.1
841008	FA84	49.3	5203.2
850108	WI85	43.1	5209.4
850402	SP85	42.8	5209.7
850702	SU85	50.0	5202.5
850930	SU85	50.9	5201.6
851109	FA85	49.1	5203.4
860311	WI86	44.5	5208.0
860611	SP86	48.9	5203.6
860701	SU86	50.7	5201.8
860808	SU86	50.7	5201.8
870525	SP87	48.5	5204.0

# HYDROGRAPH 1981 - 1987

WELL 33582



WATER LEVEL DATA AND SUMMARY STATISTICS  
REPORT DATE: JULY 1987

WELL NUMBER      33583

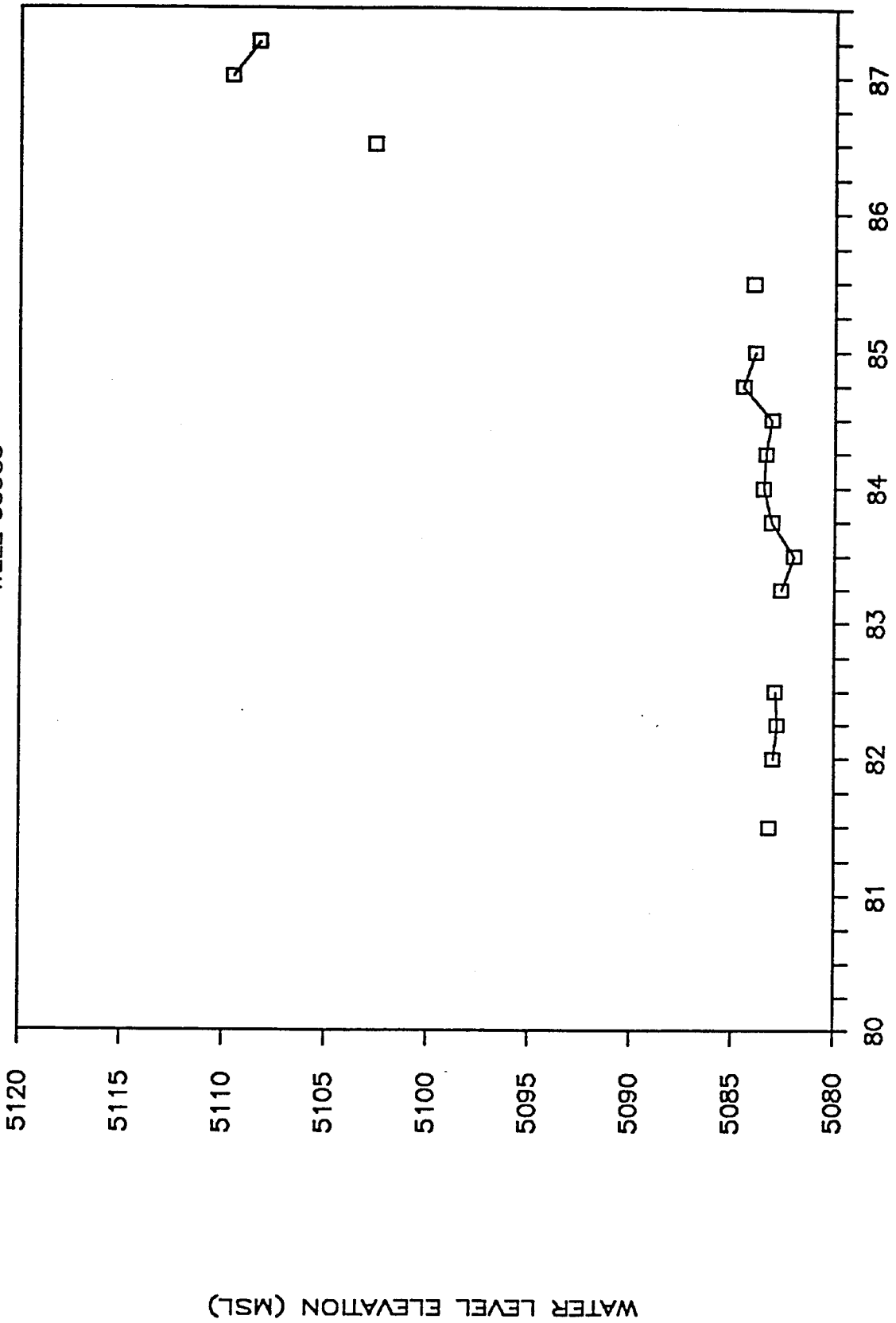
AQUIFER	GROUND ELV. (MSL)	TOP OF SCREEN	BOTTOM OF SCREEN	
A/D	5151.7	27.0	57.0	
N	MIN	MAX	MEAN	STAND. DEV.
22	42.1	69.7	65.1	8.3

MEASUREMENT DATE	QTR	DEPTH TO WATER (FT)	ELEVATION (MSL)
810821	SU81	68.5	5083.2
820128	WI82	68.7	5083.0
820428	SP82	68.8	5082.9
820610	SP82	69.0	5082.7
820901	SU82	68.8	5082.9
830526	SP83	69.1	5082.6
830819	SU83	69.7	5082.0
831108	FA83	68.6	5083.1
840207	WI84	68.2	5083.5
840404	SP84	67.8	5083.9
840509	SP84	68.6	5083.1
840626	SP84	68.4	5083.3
840821	SU84	68.6	5083.1
841008	FA84	QD/UD	QD/UD
841008	FA84	68.4	5083.3
841114	FA84	66.1	5085.6
850107	WI85	68.0	5083.7
850107	WI85	QD/UD	QD/UD
850326	WI85	67.7	5084.0
850326	WI85	QD/UD	QD/UD
850701	SU85	67.7	5084.0
850701	SU85	QD/UD	QD/UD
850930	SU85	QD/UD	QD/UD
850930	SU85	67.8	5083.9
860701	SU86	49.1	5102.6
870306	WI87	42.1	5109.6
870525	SP87	43.4	5108.3

NOTE: All water level measurements through SU85 are below the bottom of the screen elevation.

# HYDROGRAPH 1981 - 1987

WELL 33583



QUARTERLY WATER LEVEL MEASUREMENTS

WATER LEVEL ELEVATION (MSL)

WATER LEVEL DATA AND SUMMARY STATISTICS  
 REPORT DATE: JULY 1987

WELL NUMBER      34001


AQUIFER	GROUND ELV. (MSL)	TOP OF SCREEN	BOTTOM OF SCREEN
A/D	5186.8	15.5	20.5

N	MIN	MAX	MEAN	STAND. DEV.
2	19.7	19.8	19.7	0.0

MEASUREMENT DATE	QTR	DEPTH TO WATER (FT)	ELEVATION (MSL)
851001	FA85	QD/UD	QD/UD
870309	WI87	19.7	5167.1
870525	SP87	19.8	5167.0

# HYDROGRAPH 1981 - 1987

WELL 34001



WATER LEVEL ELEVATION (MSL)

QUARTERLY WATER LEVEL MEASUREMENTS

WATER LEVEL DATA AND SUMMARY STATISTICS  
 REPORT DATE: JULY 1987

WELL NUMBER      34002

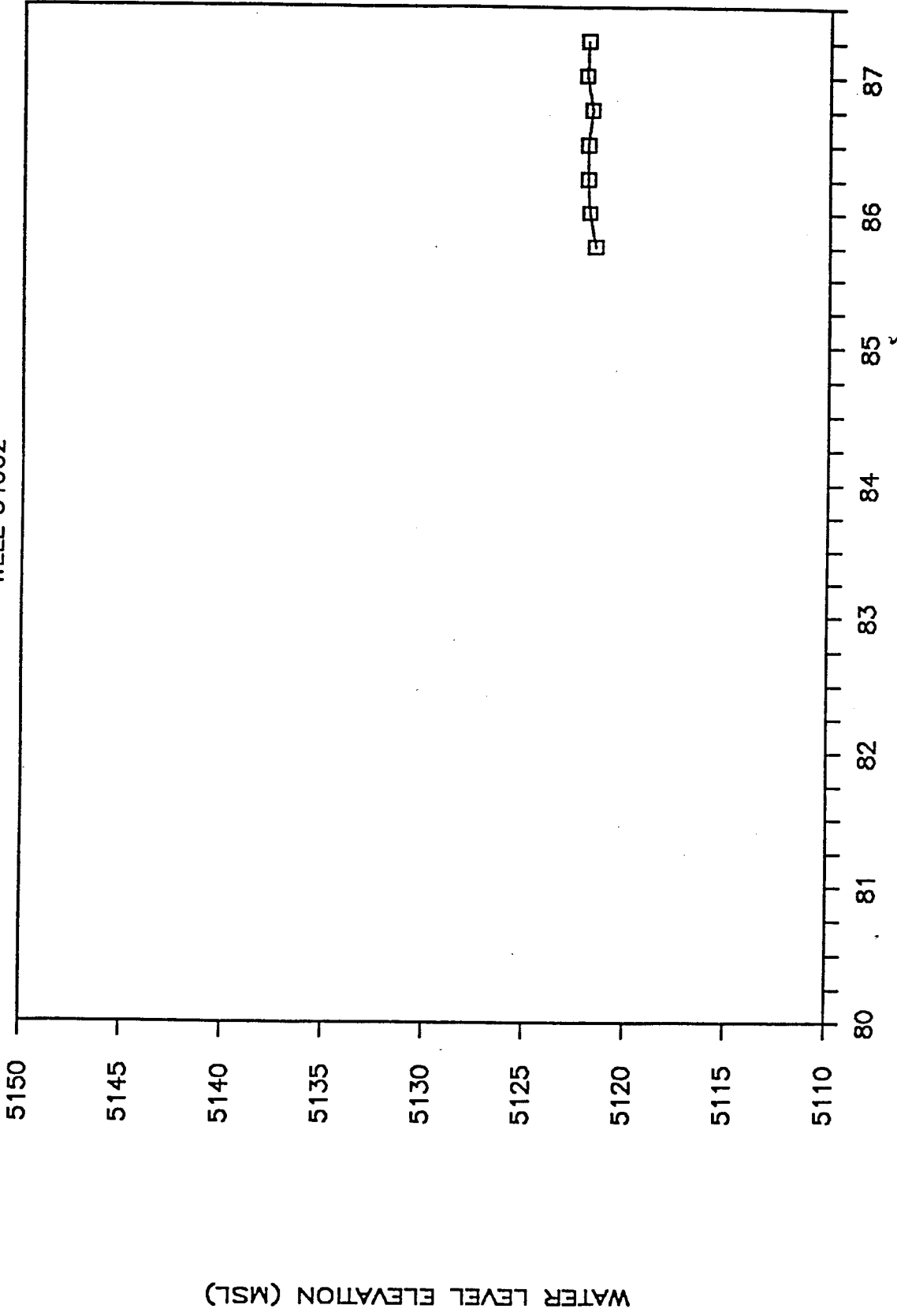
AQUIFER	GROUND ELV. (MSL)	TOP OF SCREEN	BOTTOM OF SCREEN
A/D	5189.5	68.5	83.7

N	MIN	MAX	MEAN	STAND. DEV.
7	67.4	67.9	67.5	0.1

MEASUREMENT DATE	QTR	DEPTH TO WATER (FT)	ELEVATION (MSL)
851014	FA85	67.9	5121.6
860313	WI86	67.6	5121.9
860612	SP86	67.5	5122.0
860806	SU86	67.5	5122.0
861119	FA86	67.7	5121.8
870309	WI87	67.4	5122.1
870525	SP87	67.5	5122.0

# HYDROGRAPH 1981 - 1987

WELL 34002



WATER LEVEL DATA AND SUMMARY STATISTICS  
 REPORT DATE: JULY 1987

WELL NUMBER      34003

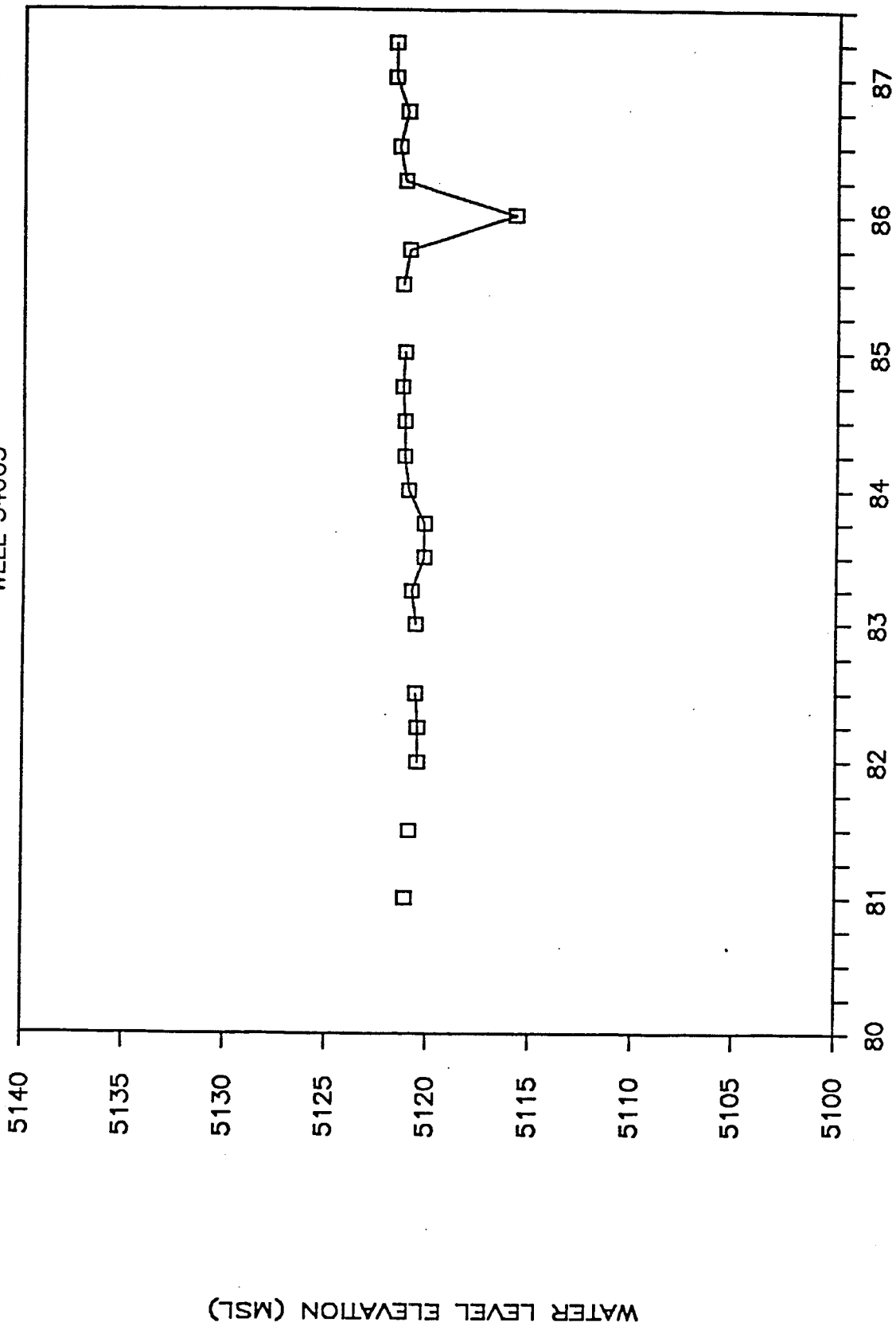
AQUIFER	GROUND ELV. (MSL)	TOP OF SCREEN	BOTTOM OF SCREEN
DEN	5190.1	122.0	132.0

N	MIN	MAX	MEAN	STAND. DEV.
24	68.4	74.3	69.3	1.1

MEASUREMENT DATE	QTR	DEPTH TO WATER (FT)	ELEVATION (MSL)
810306	WI81	69.0	5121.1
810821	SU81	69.2	5120.9
820128	WI82	69.6	5120.5
820428	SP82	69.6	5120.5
820610	SP82	69.6	5120.5
820901	SU82	69.5	5120.6
830304	WI83	69.5	5120.6
830526	SP83	69.3	5120.8
830819	SU83	69.9	5120.2
831108	FA83	69.9	5120.2
840207	WI84	69.1	5121.0
840509	SP84	68.9	5121.2
840821	SU84	68.9	5121.2
841114	FA84	68.8	5121.3
850326	WI85	68.9	5121.2
850701	SU85	68.8	5121.3
850930	SU85	68.9	5121.2
851014	FA85	69.1	5121.0
860313	WI86	74.3	5115.8
860612	SP86	68.9	5121.2
860806	SU86	68.6	5121.5
861119	FA86	69.0	5121.1
870309	WI87	68.4	5121.7
870525	SP87	68.4	5121.7

# HYDROGRAPH 1981 - 1987

WELL 34003



WATER LEVEL DATA AND SUMMARY STATISTICS  
REPORT DATE: JULY 1987

WELL NUMBER 34004

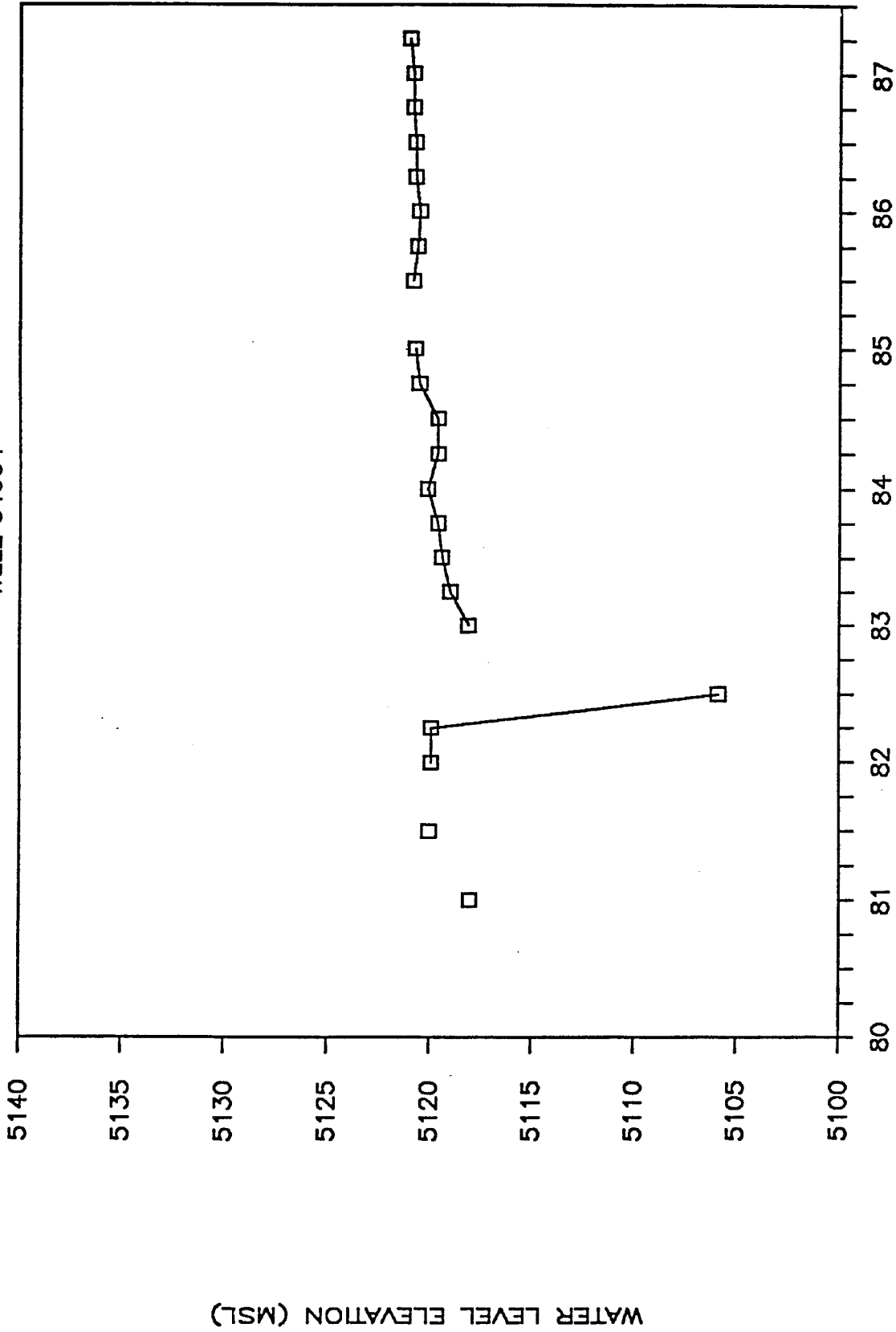
AQUIFER	GROUND ELV. (MSL)	TOP OF SCREEN	BOTTOM OF SCREEN
DEN	5189.9	145.0	150.0

N	MIN	MAX	MEAN	STAND. DEV.
23	68.9	84.0	70.4	3.0

MEASUREMENT DATE	QTR	DEPTH TO WATER (FT)	ELEVATION (MSL)
810306	WI81	71.9	5118.0
810821	SU81	69.9	5120.0
820128	WI82	70.0	5119.9
820428	SP82	70.0	5119.9
820901	SU82	84.0	5105.9
830304	WI83	71.8	5118.1
830526	SP83	70.9	5119.0
830819	SU83	70.5	5119.4
831108	FA83	70.3	5119.6
840207	WI84	69.8	5120.1
840509	SP84	70.3	5119.6
840821	SU84	70.3	5119.6
841114	FA84	69.4	5120.5
850326	WI85	69.2	5120.7
850701	SU85	69.1	5120.8
850930	SU85	69.1	5120.8
851014	FA85	69.3	5120.6
860313	WI86	69.4	5120.5
860612	SP86	69.2	5120.7
860806	SU86	69.2	5120.7
861119	FA86	69.1	5120.8
870309	WI87	69.1	5120.8
870525	SP87	68.9	5121.0

# HYDROGRAPH 1981 - 1987

WELL 34004



WATER LEVEL ELEVATION (MSL)

QUARTERLY WATER LEVEL MEASUREMENTS

WATER LEVEL DATA AND SUMMARY STATISTICS  
REPORT DATE: JULY 1987

WELL NUMBER        34005


AQUIFER	GROUND ELV. (MSL)	TOP OF SCREEN	BOTTOM OF SCREEN
A/D	5181.5	61.0	71.0

N	MIN	MAX	MEAN	STAND. DEV.
37	64.9	67.8	66.0	0.8

MEASUREMENT DATE	QTR	DEPTH TO WATER (FT)	ELEVATION (MSL)
810306	WI81	65.9	5115.6
810729	SU81	65.4	5116.1
810820	SU81	66.1	5115.4
811028	FA81	66.5	5115.0
820128	WI82	66.5	5115.0
820201	WI82	66.8	5114.7
820429	SP82	66.4	5115.1
820610	SP82	67.0	5114.5
820901	SU82	66.4	5115.1
830526	SP83	66.7	5114.8
830819	SU83	66.9	5114.6
831031	FA83	66.2	5115.3
831108	FA83	67.7	5113.8
840207	WI84	65.9	5115.6
840404	SP84	66.1	5115.4
840424	SP84	65.8	5115.7
840509	SP84	67.7	5113.8
840626	SP84	67.8	5113.7
840731	SU84	66.0	5115.5
840821	SU84	67.7	5113.8
841008	FA84	66.1	5115.4
841114	FA84	66.0	5115.5
850107	WI85	65.8	5115.7
850326	WI85	65.5	5116.0
850701	SU85	65.2	5116.3
850930	SU85	65.3	5116.2
851001	FA85	65.3	5116.2
851014	FA85	65.3	5116.2
860101	WI86	65.1	5116.4
860313	WI86	65.1	5116.4
860401	SP86	64.9	5116.6
860612	SP86	64.9	5116.6
860701	SU86	65.1	5116.4
860806	SU86	65.1	5116.4
861119	FA86	65.1	5116.4
870309	WI87	65.1	5116.4
870525	SP87	65.4	5116.1

# HYDROGRAPH 1981 - 1987

WELL 34005



WATER LEVEL ELEVATION (MSL)

QUARTERLY WATER LEVEL MEASUREMENTS

WATER LEVEL DATA AND SUMMARY STATISTICS  
 REPORT DATE: JULY 1987

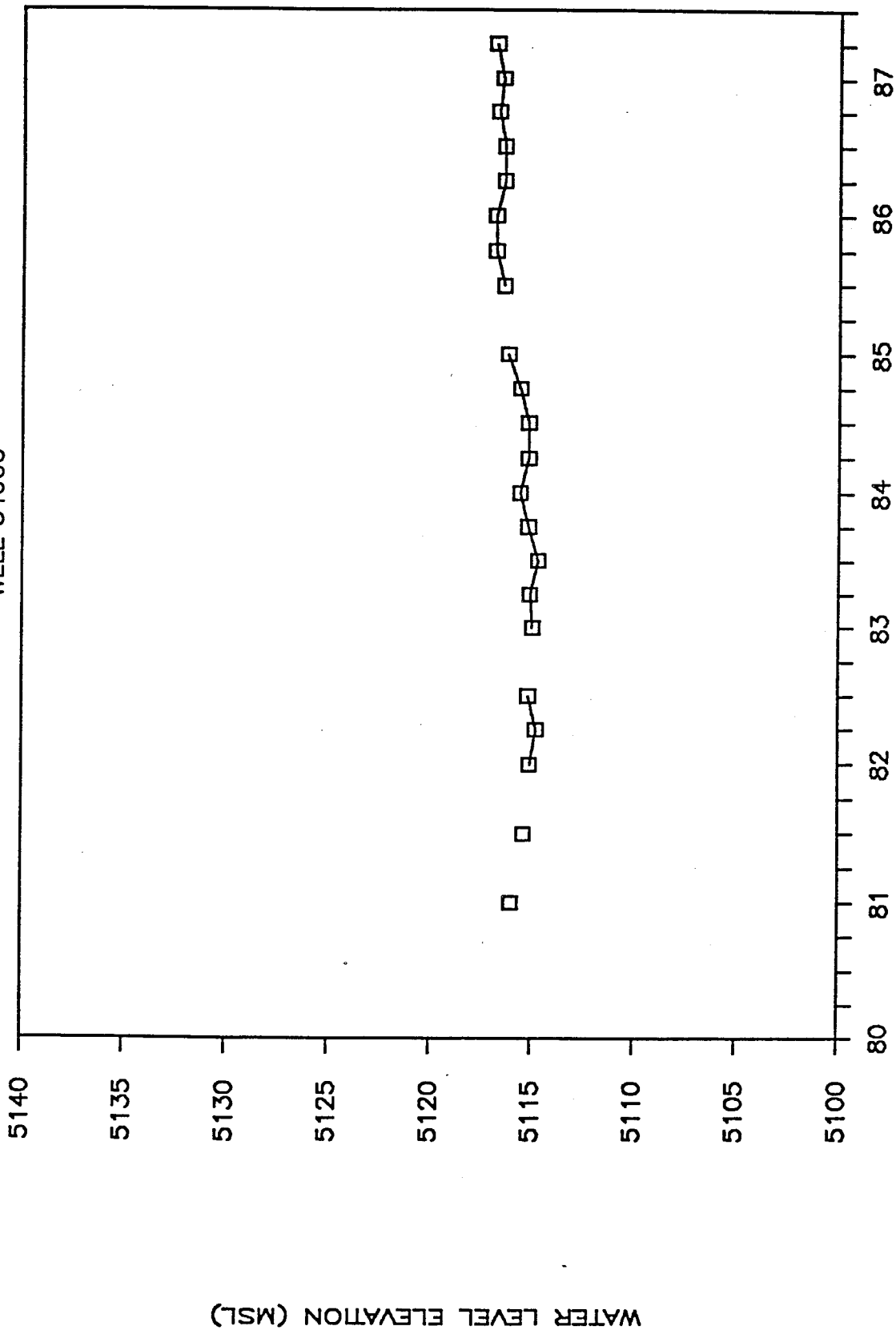
WELL NUMBER      34006

AQUIFER	GROUND ELV. (MSL)	TOP OF SCREEN	BOTTOM OF SCREEN	
DEN	5181.4	85.0	95.0	
N	MIN	MAX	MEAN	STAND. DEV.
24	64.6	66.9	65.6	0.7

MEASUREMENT DATE	QTR	DEPTH TO WATER (FT)	ELEVATION (MSL)
810306	WI81	65.4	5116.0
810820	SU81	66.0	5115.4
820128	WI82	66.3	5115.1
820429	SP82	66.3	5115.1
820610	SP82	66.9	5114.5
820901	SU82	66.2	5115.2
830304	WI83	66.4	5115.0
830526	SP83	66.3	5115.1
830819	SU83	66.7	5114.7
831108	FA83	66.2	5115.2
840207	WI84	65.8	5115.6
840509	SP84	66.2	5115.2
840821	SU84	66.2	5115.2
841114	FA84	65.8	5115.6
850326	WI85	65.2	5116.2
850701	SU85	65.0	5116.4
850930	SU85	65.0	5116.4
851014	FA85	64.6	5116.8
860313	WI86	64.6	5116.8
860612	SP86	65.0	5116.4
860806	SU86	65.0	5116.4
861119	FA86	64.7	5116.7
870309	WI87	64.9	5116.5
870525	SP87	64.6	5116.8

# HYDROGRAPH 1981 - 1987

WELL 34006



WATER LEVEL DATA AND SUMMARY STATISTICS  
REPORT DATE: JULY 1987

WELL NUMBER      34007

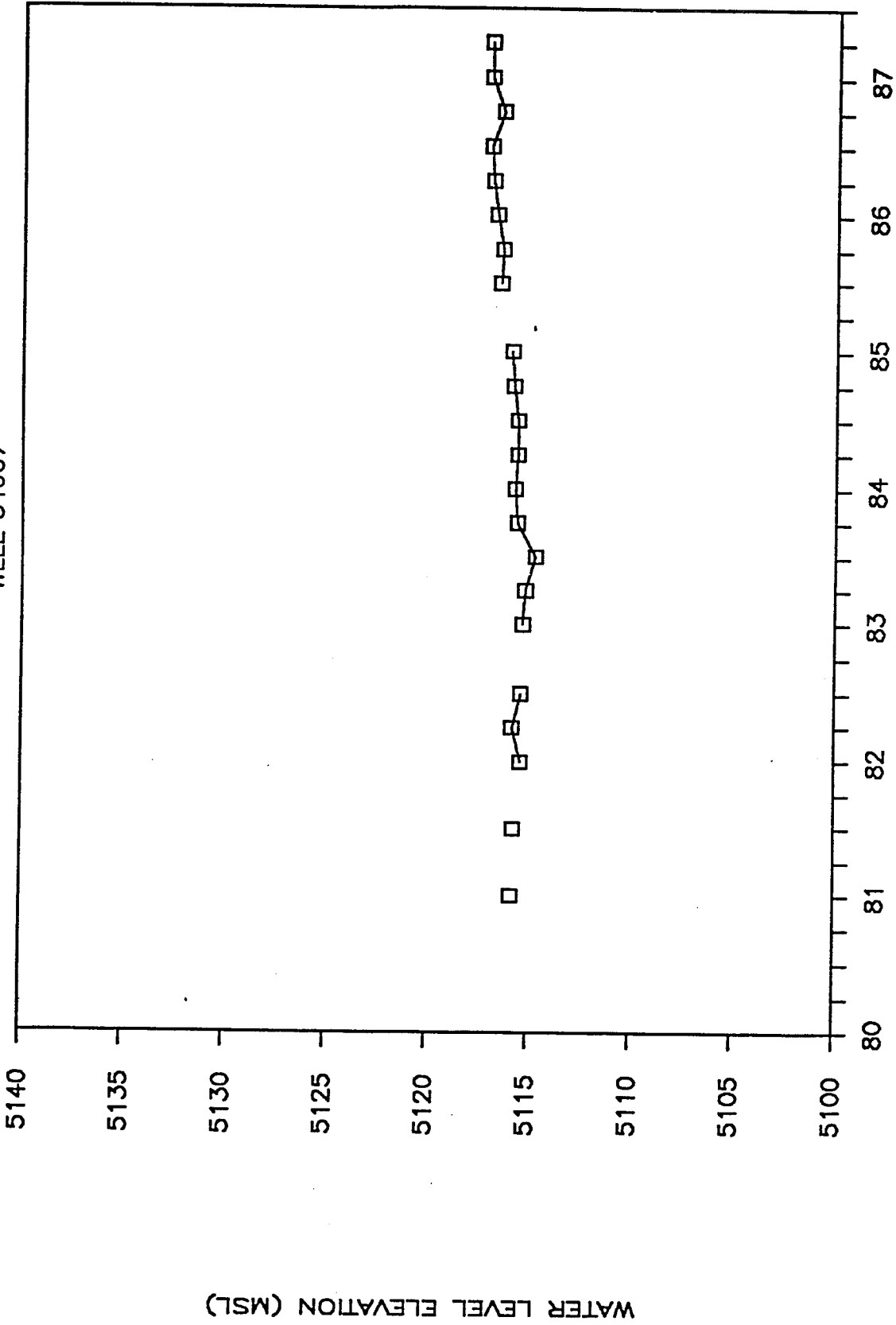
AQUIFER	GROUND ELV. (MSL)	TOP OF SCREEN	BOTTOM OF SCREEN
DEN	5181.6	115.0	130.0

N	MIN	MAX	MEAN	STAND. DEV.
24	64.6	66.9	65.6	0.6

MEASUREMENT DATE	QTR	DEPTH TO WATER (FT)	ELEVATION (MSL)
810306	WI81	65.8	5115.8
810820	SU81	65.9	5115.7
820128	WI82	66.2	5115.4
820429	SP82	65.2	5116.4
820610	SP82	66.5	5115.1
820901	SU82	66.2	5115.4
830304	WI83	66.3	5115.3
830526	SP83	66.4	5115.2
830819	SU83	66.9	5114.7
831108	FA83	66.0	5115.6
840207	WI84	65.9	5115.7
840509	SP84	66.0	5115.6
840821	SU84	66.0	5115.6
841114	FA84	65.8	5115.8
850326	WI85	65.7	5115.9
850701	SU85	65.2	5116.4
850930	SU85	65.1	5116.5
851014	FA85	65.2	5116.4
860313	WI86	64.9	5116.7
860612	SP86	64.7	5116.9
860806	SU86	64.6	5117.0
861119	FA86	65.2	5116.4
870309	WI87	64.6	5117.0
870525	SP87	64.6	5117.0

# HYDROGRAPH 1981 - 1987

WELL 34007



WATER LEVEL DATA AND SUMMARY STATISTICS  
 REPORT DATE: JULY 1987

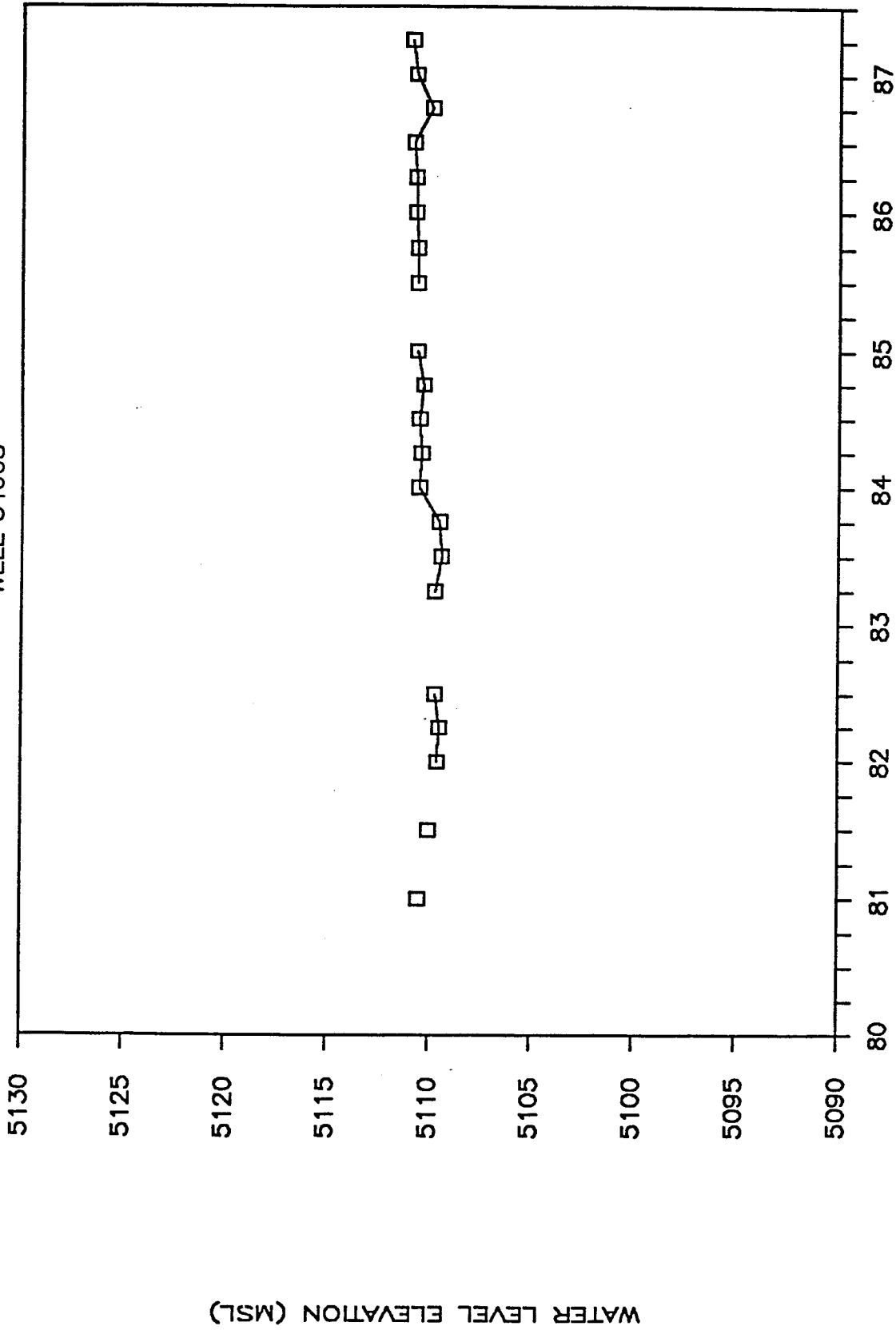
WELL NUMBER      34008

AQUIFER	GROUND ELV. (MSL)	TOP OF SCREEN	BOTTOM OF SCREEN	
A/D	5164.6	54.5	84.5	
N	MIN	MAX	MEAN	STAND. DEV.
28	53.7	56.0	54.3	0.5

MEASUREMENT DATE	QTR	DEPTH TO WATER (FT)	ELEVATION (MSL)
810306	WI81	54.1	5110.5
810820	SU81	54.6	5110.0
820128	WI82	55.0	5109.6
820610	SP82	55.1	5109.5
820901	SU82	54.9	5109.7
830526	SP83	54.9	5109.7
830819	SU83	55.2	5109.4
831031	FA83	54.3	5110.3
831108	FA83	56.0	5108.6
840207	WI84	54.1	5110.5
840404	SP84	54.2	5110.4
840424	SP84	54.8	5109.8
840509	SP84	54.0	5110.6
840626	SP84	53.8	5110.8
840731	SU84	54.3	5110.3
840821	SU84	54.0	5110.6
841114	FA84	54.3	5110.3
850107	WI85	54.1	5110.5
850326	WI85	54.0	5110.6
850701	SU85	54.0	5110.6
850930	SU85	54.0	5110.6
851014	FA85	54.0	5110.6
860313	WI86	53.9	5110.7
860612	SP86	53.9	5110.7
860806	SU86	53.8	5110.8
861119	FA86	54.7	5109.9
870309	WI87	53.9	5110.7
870525	SP87	53.7	5110.9

# HYDROGRAPH 1981 - 1987

WELL 34008



WATER LEVEL DATA AND SUMMARY STATISTICS  
 REPORT DATE: JULY 1987

WELL NUMBER      34009


AQUIFER	GROUND ELV. (MSL)	TOP OF SCREEN	BOTTOM OF SCREEN
DEN	5164.8	100.0	110.0

N	MIN	MAX	MEAN	STAND. DEV.
23	53.2	55.2	54.3	0.5

MEASUREMENT DATE	QTR	DEPTH TO WATER (FT)	ELEVATION (MSL)
810306	WI81	54.1	5110.7
810820	SU81	54.5	5110.3
820128	WI82	55.0	5109.8
820610	SP82	55.2	5109.6
820901	SU82	54.9	5109.9
830304	WI83	54.8	5110.0
830526	SP83	54.9	5109.9
830819	SU83	55.0	5109.8
831108	FA83	54.6	5110.2
840207	WI84	54.2	5110.6
840509	SP84	54.6	5110.2
840821	SU84	54.6	5110.2
841114	FA84	54.2	5110.6
850326	WI85	53.9	5110.9
850701	SU85	53.9	5110.9
850930	SU85	53.8	5111.0
851015	FA85	54.2	5110.6
860313	WI86	54.0	5110.8
860612	SP86	54.1	5110.7
860806	SU86	54.0	5110.8
861119	FA86	53.2	5111.6
870309	WI87	53.9	5110.9
870525	SP87	53.7	5111.1

# HYDROGRAPH 1981 - 1987

WELL 34009



WATER LEVEL ELEVATION (MSL)

QUARTERLY WATER LEVEL MEASUREMENTS

WATER LEVEL DATA AND SUMMARY STATISTICS  
 REPORT DATE: JULY 1987

WELL NUMBER      34010


AQUIFER	GROUND ELV. (MSL)	TOP OF SCREEN	BOTTOM OF SCREEN
DEN	5164.6	123.0	138.0

N	MIN	MAX	MEAN	STAND. DEV.
23	53.4	55.0	54.1	0.4

MEASUREMENT DATE	QTR	DEPTH TO WATER (FT)	ELEVATION (MSL)
810306	WI81	53.9	5110.7
810820	SU81	54.4	5110.2
820128	WI82	54.8	5109.8
820610	SP82	55.0	5109.6
820901	SU82	54.7	5109.9
830304	WI83	54.6	5110.0
830526	SP83	54.5	5110.1
830819	SU83	54.8	5109.8
831108	FA83	53.8	5110.8
840207	WI84	54.0	5110.6
840509	SP84	53.8	5110.8
840821	SU84	53.8	5110.8
841114	FA84	54.0	5110.6
850326	WI85	53.8	5110.8
850701	SU85	53.7	5110.9
850930	SU85	53.6	5111.0
851016	FA85	53.9	5110.7
860311	WI86	54.2	5110.4
860612	SP86	53.7	5110.9
860806	SU86	53.9	5110.7
861119	FA86	54.3	5110.3
870309	WI87	53.6	5111.0
870525	SP87	53.4	5111.2

# HYDROGRAPH 1981 - 1987

WELL 34010



WATER LEVEL ELEVATION (MSL)

QUARTERLY WATER LEVEL MEASUREMENTS

WATER LEVEL DATA AND SUMMARY STATISTICS  
REPORT DATE: JULY 1987

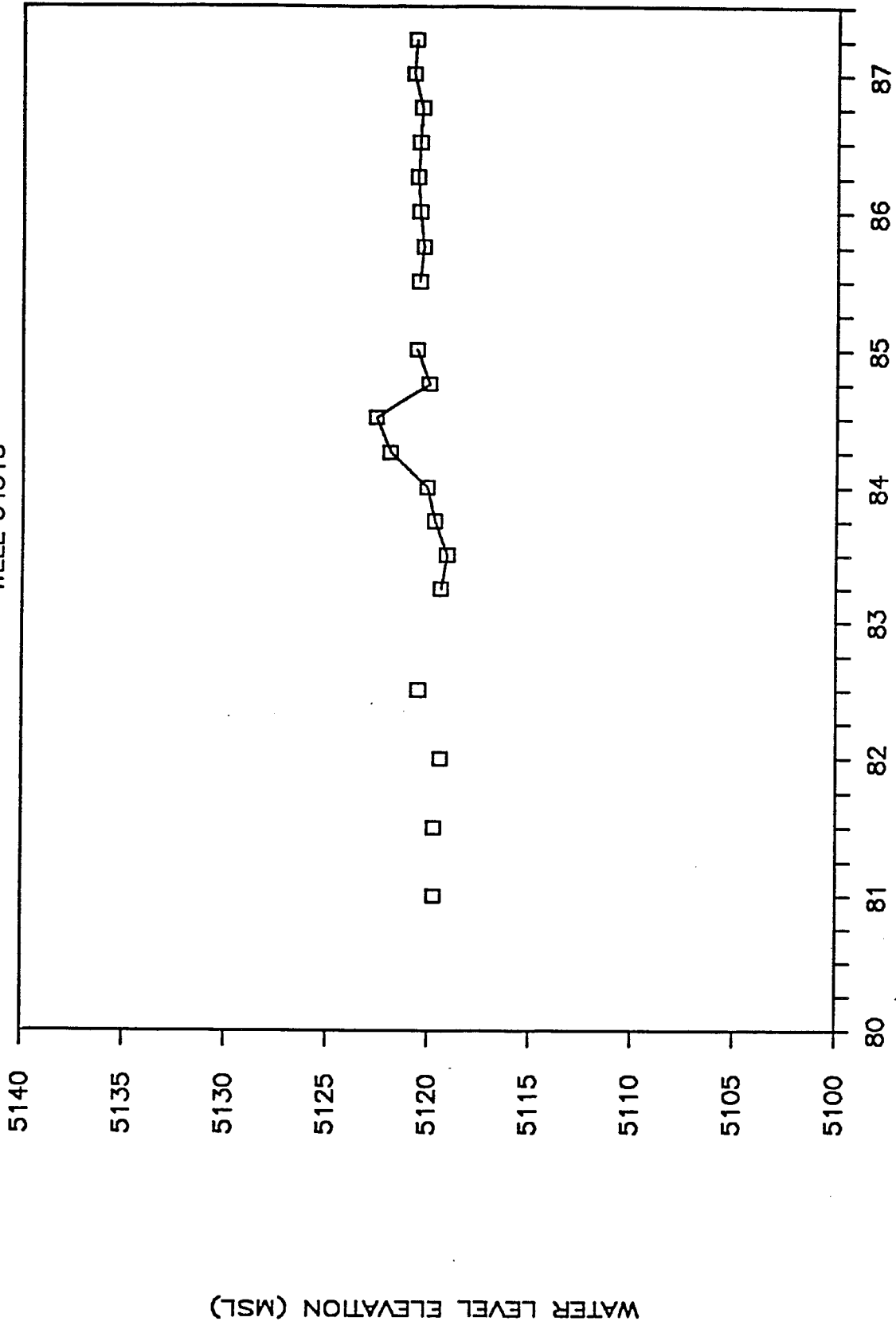
WELL NUMBER      34515

AQUIFER	GROUND ELV. (MSL)	TOP OF SCREEN	BOTTOM OF SCREEN	
ALL	5164.2	40.0	50.0	
N	MIN	MAX	MEAN	STAND. DEV.
25	41.6	45.1	43.7	0.9

MEASUREMENT DATE	QTR	DEPTH TO WATER (FT)	ELEVATION (MSL)
810114	WI81	44.5	5119.7
810821	SU81	44.5	5119.7
820128	WI82	44.8	5119.4
820901	SU82	43.7	5120.5
830526	SP83	44.8	5119.4
830819	SU83	45.1	5119.1
831108	FA83	44.5	5119.7
840207	WI84	44.1	5120.1
840404	SP84	43.7	5120.5
840509	SP84	41.6	5122.6
840626	SP84	41.6	5122.6
840821	SU84	41.6	5122.6
841008	FA84	44.3	5119.9
841114	FA84	44.2	5120.0
850107	WI85	43.9	5120.3
850326	WI85	43.4	5120.8
850702	SU85	43.6	5120.6
850930	SU85	43.8	5120.4
851109	FA85	43.9	5120.3
860313	WI86	43.7	5120.5
860612	SP86	43.6	5120.6
860806	SU86	43.7	5120.5
861119	FA86	43.8	5120.4
870309	WI87	43.4	5120.8
870525	SP87	43.5	5120.7

# HYDROGRAPH 1981 - 1987

WELL 34515



WATER LEVEL ELEVATION (MSL)

QUARTERLY WATER LEVEL MEASUREMENTS

WATER LEVEL DATA AND SUMMARY STATISTICS  
 REPORT DATE: JULY 1987

WELL NUMBER 35001

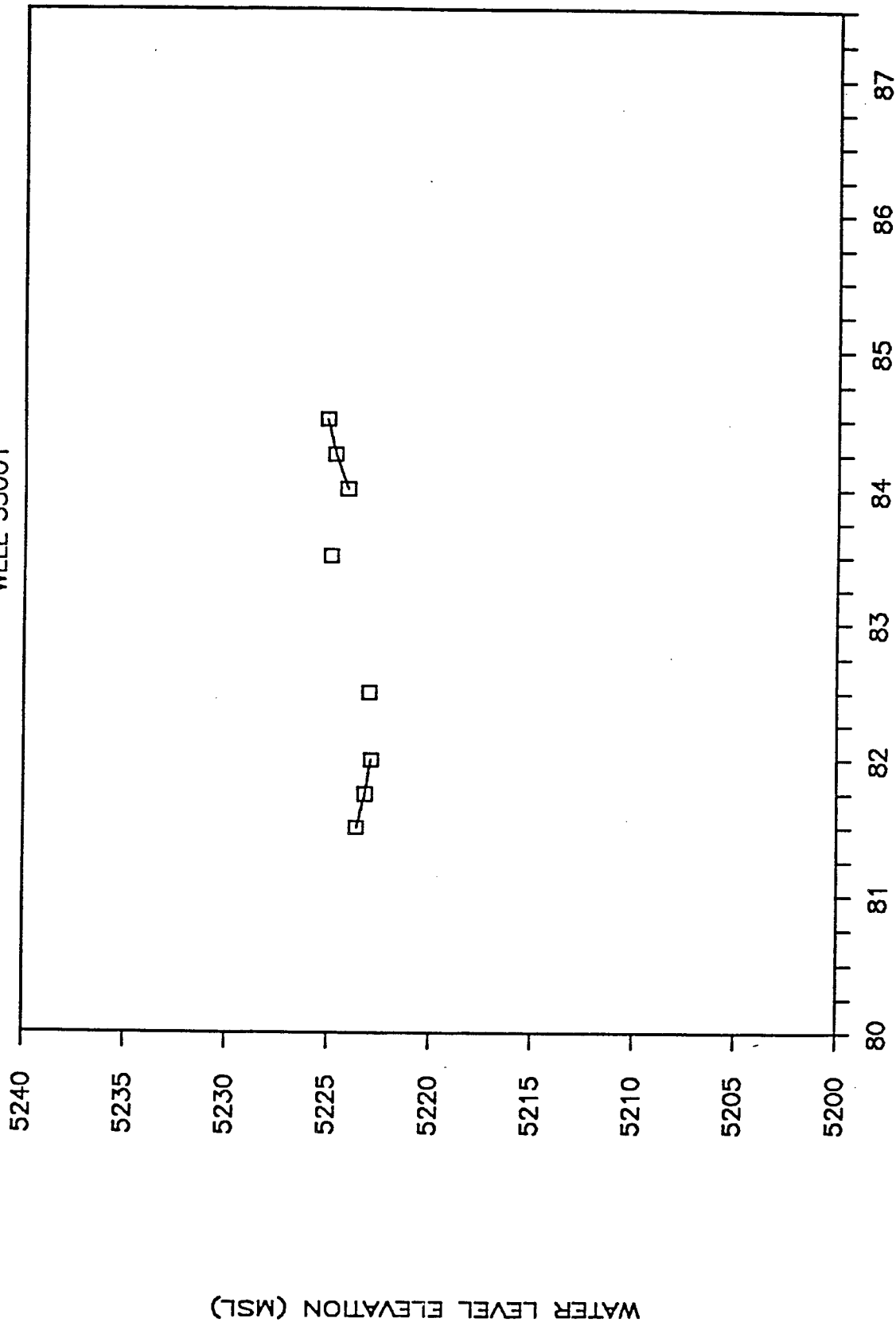
AQUIFER	GROUND ELV. (MSL)	TOP OF SCREEN	BOTTOM OF SCREEN
ALL	5236.6	24.0	26.0

N	MIN	MAX	MEAN	STAND. DEV.
10	11.5	13.7	12.7	0.8

MEASUREMENT DATE	QTR	DEPTH TO WATER (FT)	ELEVATION (MSL)
810722	SU81	12.9	5223.7
810826	SU81	13.1	5223.5
811021	FA81	13.4	5223.2
820127	WI82	13.7	5222.9
820720	SU82	13.5	5223.1
820830	SU82	13.7	5222.9
830718	SU83	11.7	5224.9
840116	WI84	12.5	5224.1
840418	SP84	11.9	5224.7
840725	SU84	11.5	5225.1

# HYDROGRAPH 1981 - 1987

WELL 35001



WATER LEVEL ELEVATION (MSL)

QUARTERLY WATER LEVEL MEASUREMENTS

WATER LEVEL DATA AND SUMMARY STATISTICS  
 REPORT DATE: JULY 1987

WELL NUMBER 35002

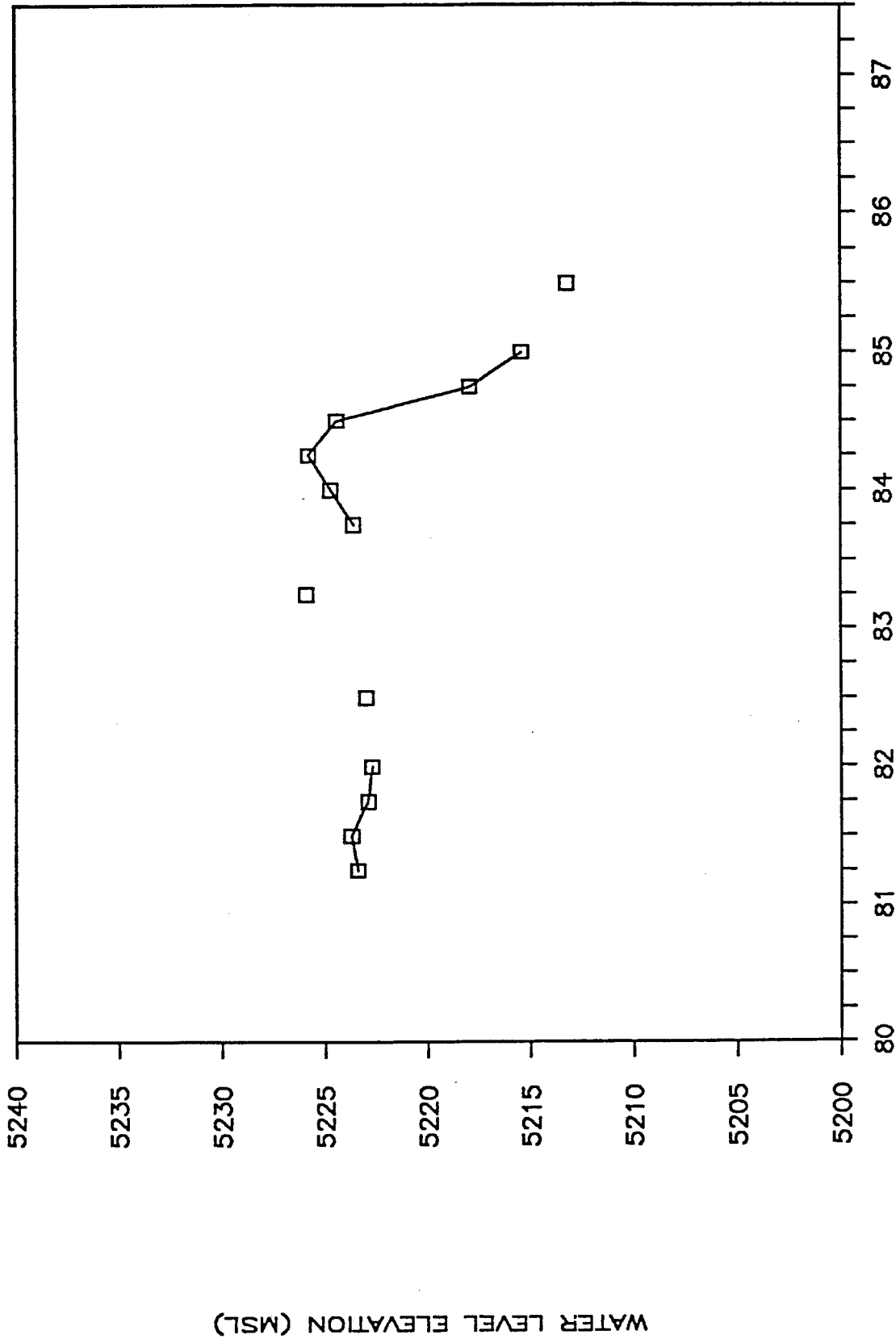
AQUIFER	GROUND ELV. (MSL)	TOP OF SCREEN	BOTTOM OF SCREEN
ALL	5232.2	11.7	38.2

N	MIN	MAX	MEAN	STAND. DEV.
17	6.3	19.1	10.4	4.1

MEASUREMENT DATE	QTR	DEPTH TO WATER (FT)	ELEVATION (MSL)
810412	SP81	8.8	5223.4
810716	SU81	8.0	5224.2
810822	SU81	8.5	5223.7
810925	SU81	8.9	5223.3
811213	FA81	9.3	5222.9
820308	WI82	9.5	5222.7
820803	SU82	9.2	5223.0
820830	SU82	9.3	5222.9
830616	SP83	6.3	5225.9
831212	FA83	8.6	5223.6
840313	WI84	7.5	5224.7
840611	SP84	6.4	5225.8
840919	SU84	7.8	5224.4
841119	FA84	14.3	5217.9
850326	WI85	16.8	5215.4
850715	SU85	19.1	5213.1
850930	SU85	18.9	5213.3

# HYDROGRAPH 1981 - 1987

WELL 35002



WATER LEVEL ELEVATION (MSL)

QUARTERLY WATER LEVEL MEASUREMENTS

WATER LEVEL DATA AND SUMMARY STATISTICS  
REPORT DATE: JULY 1987

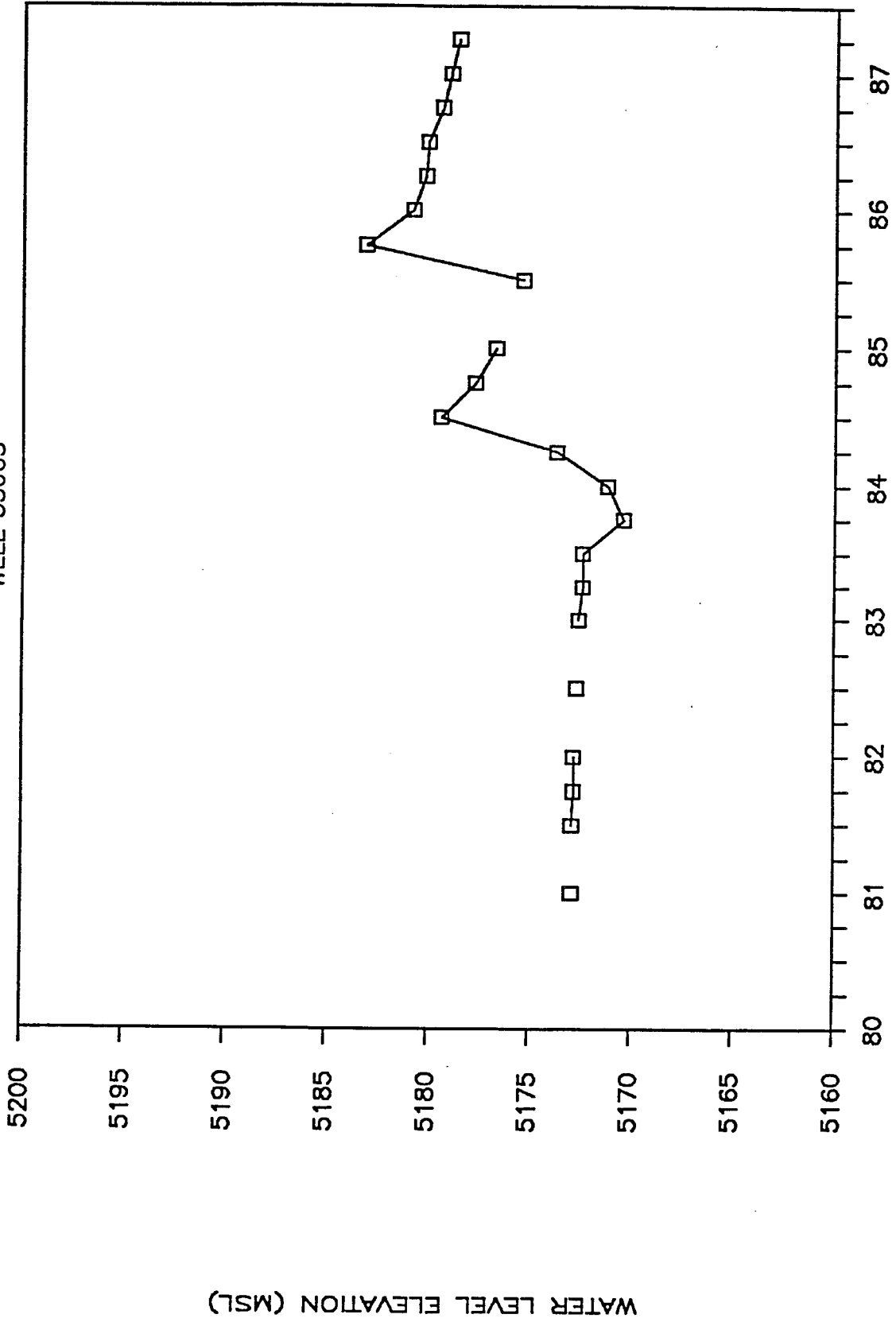
WELL NUMBER 35005

AQUIFER DEN	GROUND ELV. (MSL) 5209.3	TOP OF SCREEN 34.2	BOTTOM OF SCREEN 39.0	
N 36	MIN 24.6	MAX 41.2	MEAN 34.1	STAND. DEV. 4.7

MEASUREMENT DATE	QTR	DEPTH TO WATER (FT)	ELEVATION (MSL)
810313	WI81	36.4	5172.9
810821	SU81	36.5	5172.8
810827	SU81	36.4	5172.9
811129	FA81	36.5	5172.8
820119	WI82	36.4	5172.9
820302	WI82	36.7	5172.6
820729	SU82	36.8	5172.5
820831	SU82	36.4	5172.9
830309	WI83	36.7	5172.6
830526	SP83	36.9	5172.4
830818	SU83	37.0	5172.3
830823	SU83	36.8	5172.5
831107	FA83	36.7	5172.6
831107	FA83	41.2	5168.1
840207	WI84	36.6	5172.7
840207	WI84	41.1	5168.2
840222	WI84	36.6	5172.7
840509	SP84	34.5	5174.8
840522	SP84	36.8	5172.5
840821	SU84	34.5	5174.8
840828	SU84	25.4	5183.9
841119	FA84	38.6	5170.7
841119	FA84	24.6	5184.7
850326	WI85	38.5	5170.8
850326	WI85	26.8	5182.5
850715	SU85	28.4	5180.9
850715	SU85	39.6	5169.7
850930	SU85	28.2	5181.1
850930	SU85	39.3	5170.0
851022	FA85	26.2	5183.1
860317	WI86	28.5	5180.8
860611	SP86	29.1	5180.2
860807	SU86	29.2	5180.1
861119	FA86	29.9	5179.4
870309	WI87	30.3	5179.0
870525	SP87	30.7	5178.6

# HYDROGRAPH 1981 - 1987

WELL 35005



WATER LEVEL ELEVATION (MSL)

QUARTERLY WATER LEVEL MEASUREMENTS

WATER LEVEL DATA AND SUMMARY STATISTICS  
 REPORT DATE: JULY 1987

WELL NUMBER      35006

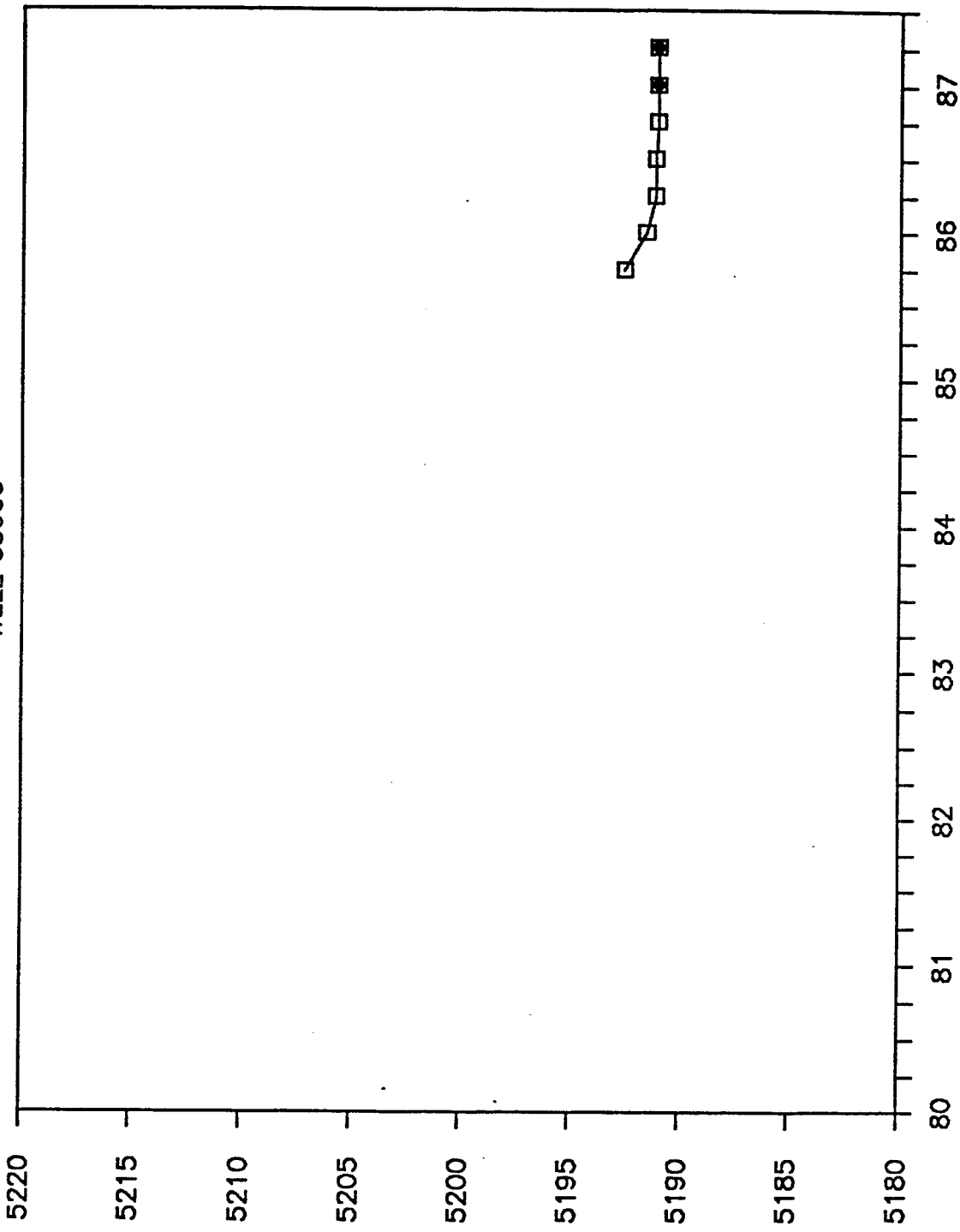
AQUIFER	GROUND ELV. (MSL)	TOP OF SCREEN	BOTTOM OF SCREEN
A/D	5232.3	39.2	41.2

N	MIN	MAX	MEAN	STAND. DEV.
7	39.7	41.2	40.8	0.5

MEASUREMENT DATE	QTR	DEPTH TO WATER (FT)	ELEVATION (MSL)
851022	FA85	39.7	5192.6
860318	WI86	40.7	5191.6
860611	SP86	41.1	5191.2
860807	SU86	41.1	5191.2
861119	FA86	DRY	DRY
870309	WI87	DRY	DRY
870525	SP87	DRY	DRY

# HYDROGRAPH 1981 - 1987

WELL 35006



WATER LEVEL ELEVATION (MSL)

QUARTERLY WATER LEVEL MEASUREMENTS

WATER LEVEL DATA AND SUMMARY STATISTICS  
REPORT DATE: JULY 1987

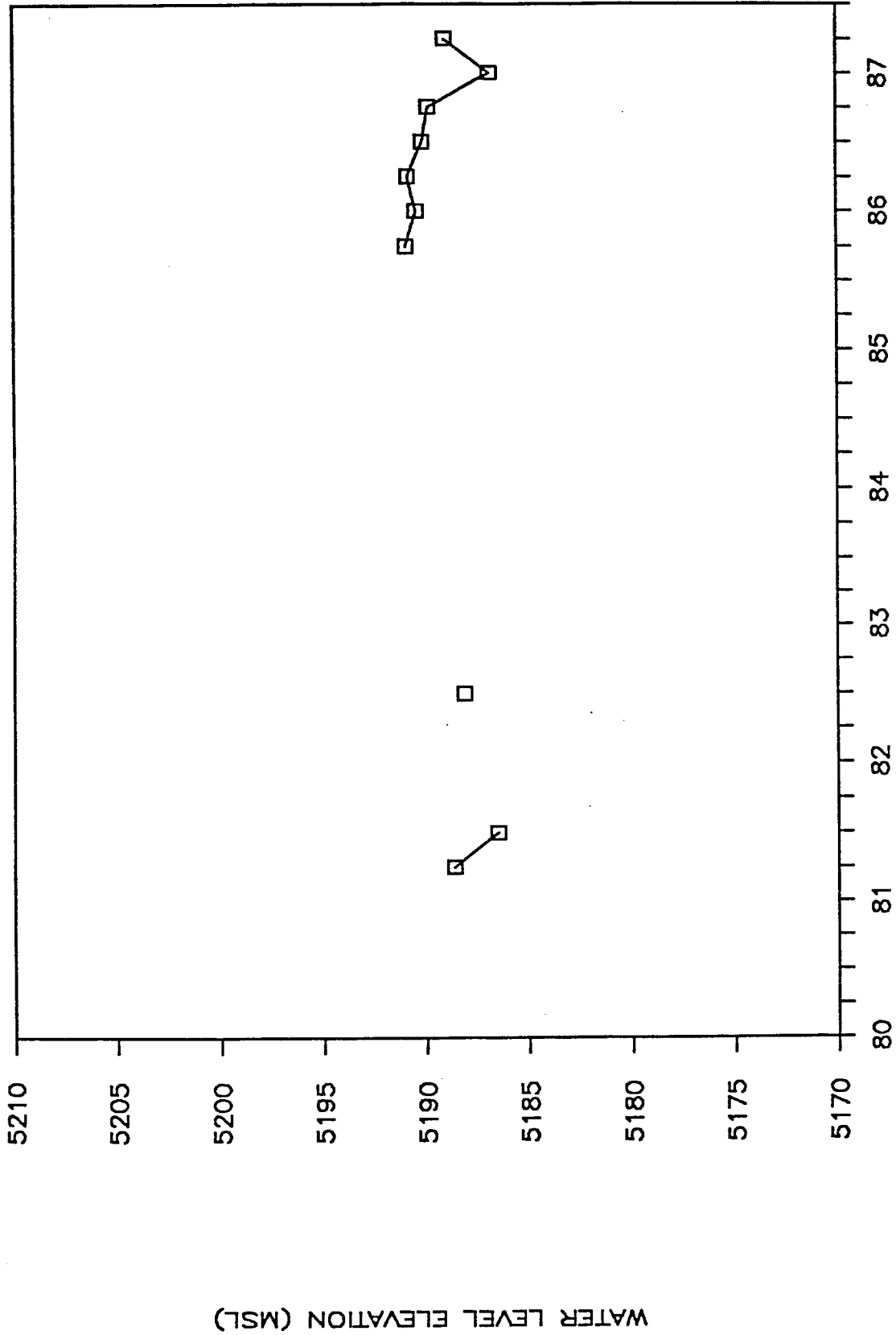
WELL NUMBER 35007

AQUIFER	GROUND ELV. (MSL)	TOP OF SCREEN	BOTTOM OF SCREEN	
A/D	5210.1	29.6	44.6	
N	MIN	MAX	MEAN	STAND. DEV.
10	19.2	23.6	21.0	1.5

MEASUREMENT DATE	QTR	DEPTH TO WATER (FT)	ELEVATION (MSL)
810412	SP81	21.5	5188.6
810821	SU81	23.6	5186.5
820830	SU82	22.0	5188.1
851022	FA85	19.2	5190.9
860318	WI86	19.7	5190.4
860611	SP86	19.3	5190.8
860808	SU86	20.0	5190.1
861119	FA86	20.3	5189.8
870309	WI87	23.3	5186.8
870525	SP87	21.1	5189.0

# HYDROGRAPH 1981 - 1987

WELL 35007



QUARTERLY WATER LEVEL MEASUREMENTS

WATER LEVEL DATA AND SUMMARY STATISTICS  
 REPORT DATE: JULY 1987

WELL NUMBER      35008

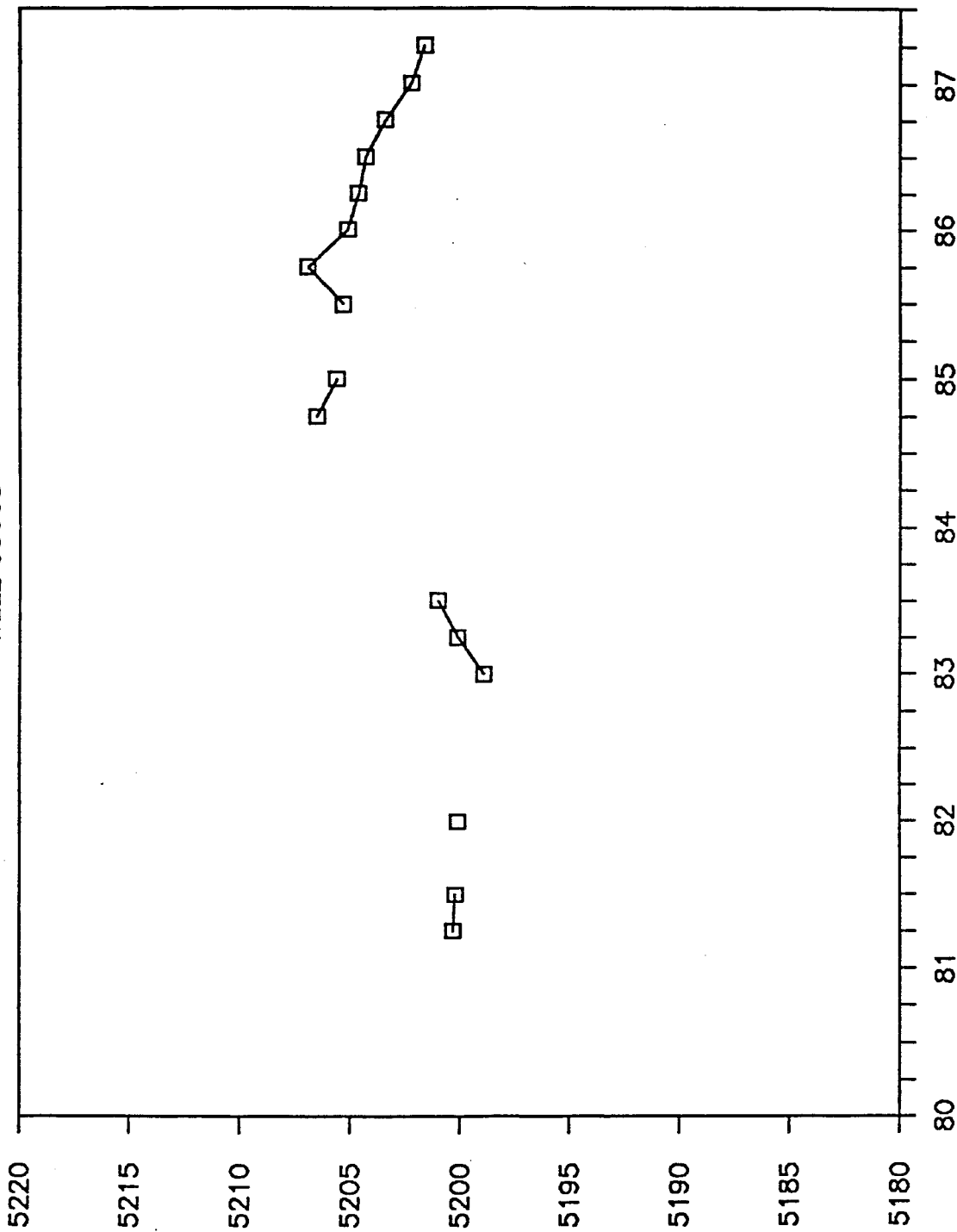
AQUIFER	GROUND ELV. (MSL)	TOP OF SCREEN	BOTTOM OF SCREEN
DEN	5226.5	49.8	54.4

N	MIN	MAX	MEAN	STAND. DEV.
17	19.6	27.6	23.4	2.6

MEASUREMENT DATE	QTR	DEPTH TO WATER (FT)	ELEVATION (MSL)
810412	SP81	26.2	5200.3
810822	SU81	26.3	5200.2
820119	WI82	26.4	5200.1
830309	WI83	27.6	5198.9
830526	SP83	26.4	5200.1
830817	SU83	25.5	5201.0
841119	FA84	20.0	5206.5
850326	WI85	20.9	5205.6
850715	SU85	22.5	5204.0
850930	SU85	20.0	5206.5
851022	FA85	19.6	5206.9
860318	WI86	21.4	5205.1
860611	SP86	21.9	5204.6
860808	SU86	22.2	5204.3
861119	FA86	23.1	5203.4
870309	WI87	24.3	5202.2
870525	SP87	24.9	5201.6

# HYDROGRAPH 1981 - 1987

WELL 35008



WATER LEVEL ELEVATION (MSL)

QUARTERLY WATER LEVEL MEASUREMENTS

WATER LEVEL DATA AND SUMMARY STATISTICS  
 REPORT DATE: JULY 1987

WELL NUMBER 35009

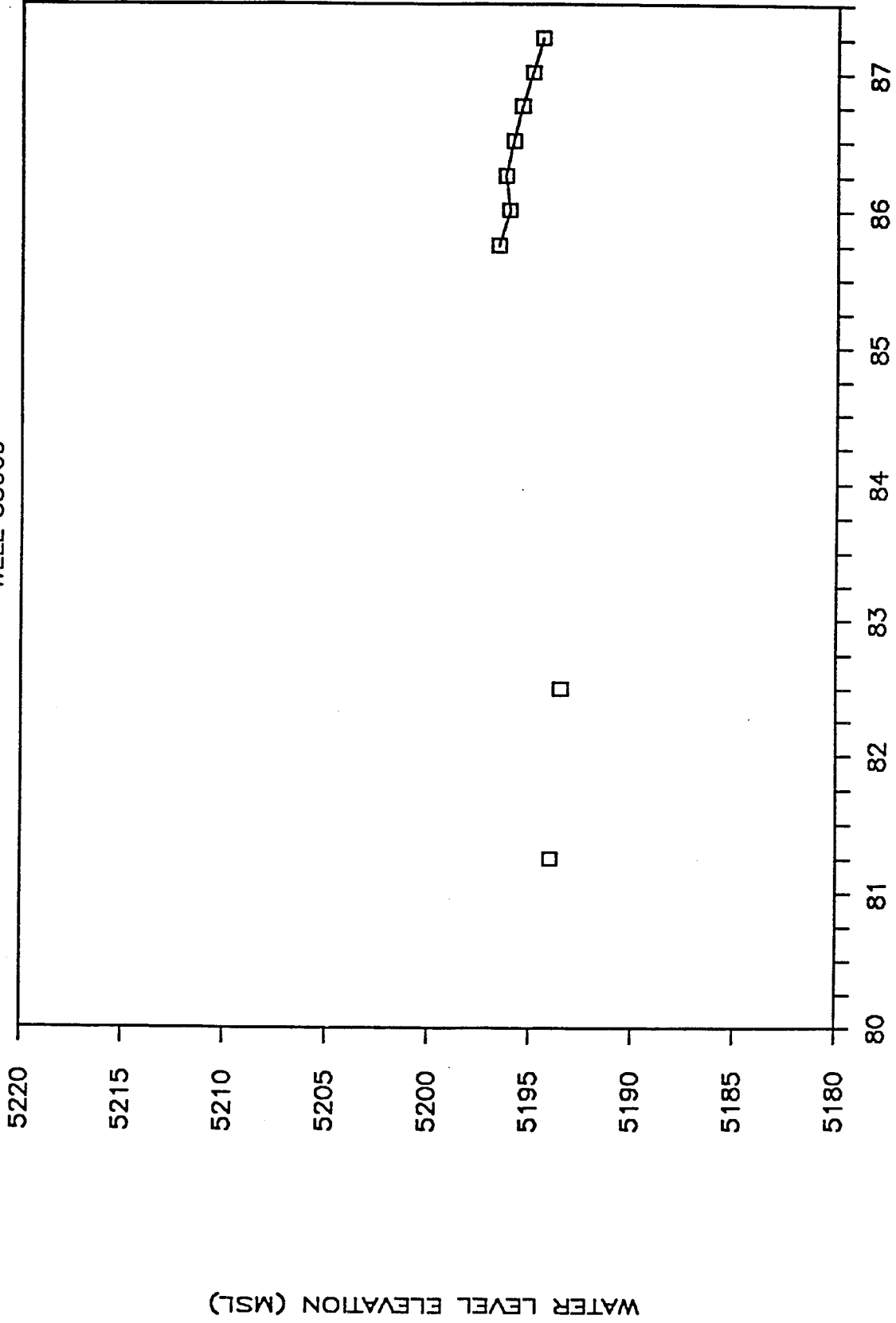
AQUIFER	GROUND ELV. (MSL)	TOP OF SCREEN	BOTTOM OF SCREEN
DEN	5216.3	55.6	59.0

N	MIN	MAX	MEAN	STAND. DEV.
9	19.7	22.8	21.0	1.0

MEASUREMENT DATE	QTR	DEPTH TO WATER (FT)	ELEVATION (MSL)
810412	SP81	22.3	5194.0
820830	SU82	22.8	5193.5
851115	FA85	19.7	5196.6
860317	WI86	20.2	5196.1
860611	SP86	20.0	5196.3
860808	SU86	20.4	5195.9
861119	FA86	20.8	5195.5
870309	WI87	21.3	5195.0
870525	SP87	21.8	5194.5

# HYDROGRAPH 1981 - 1987

WELL 35009



WATER LEVEL ELEVATION (MSL)

QUARTERLY WATER LEVEL MEASUREMENTS

WATER LEVEL DATA AND SUMMARY STATISTICS  
REPORT DATE: JULY 1987

WELL NUMBER 35010

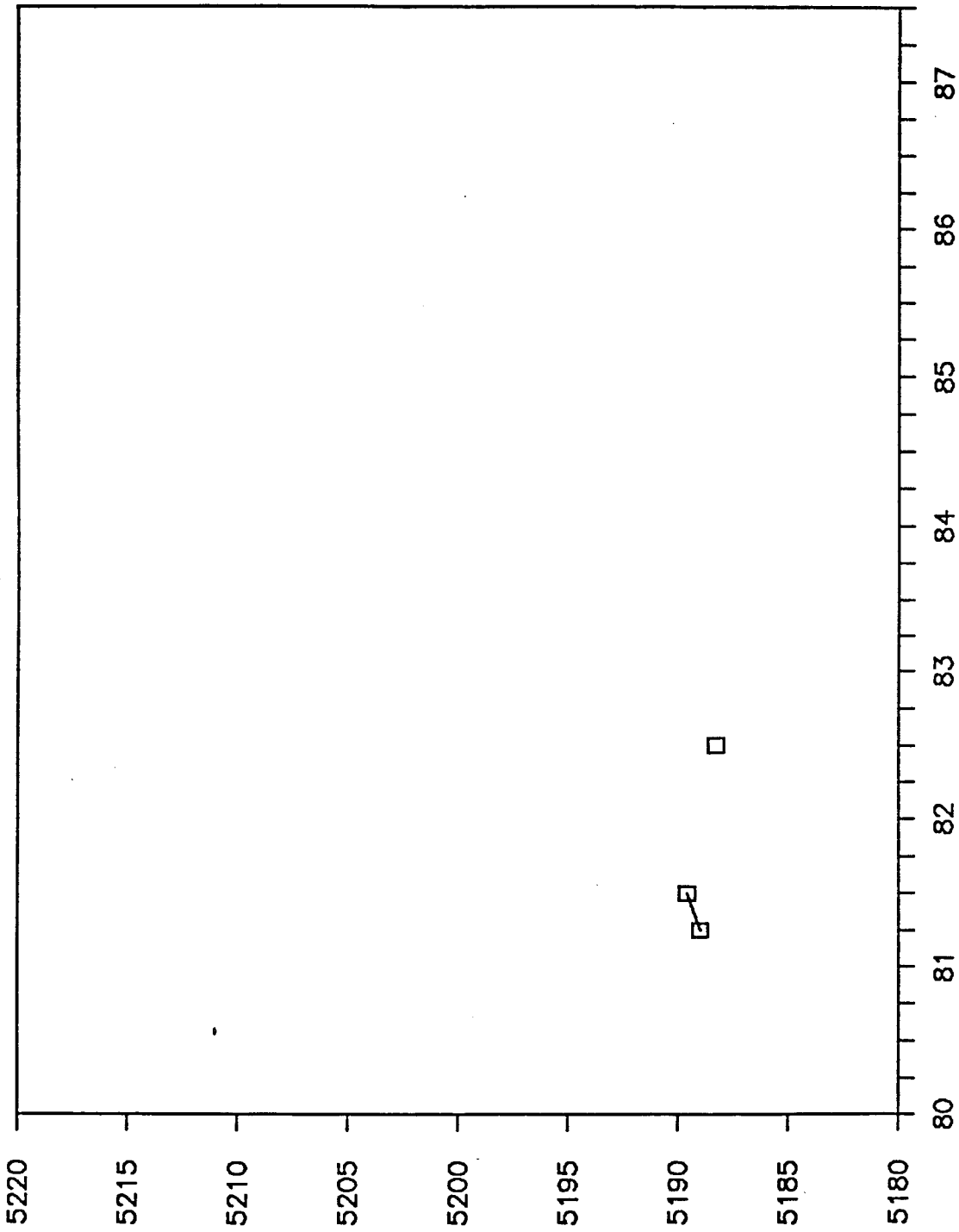
AQUIFER	GROUND ELV. (MSL)	TOP OF SCREEN	BOTTOM OF SCREEN
DEN	5210.7	50.3	53.7

N	MIN	MAX	MEAN	STAND. DEV.
3	21.1	22.4	21.7	0.6

MEASUREMENT DATE	QTR	DEPTH TO WATER (FT)	ELEVATION (MSL)
810412	SP81	21.7	5189.0
810821	SU81	21.1	5189.6
820830	SU82	22.4	5188.3

# HYDROGRAPH 1981 - 1987

WELL 35010



QUARTERLY WATER LEVEL MEASUREMENTS

WATER LEVEL ELEVATION (MSL)

WATER LEVEL DATA AND SUMMARY STATISTICS  
REPORT DATE: JULY 1987

WELL NUMBER 35012

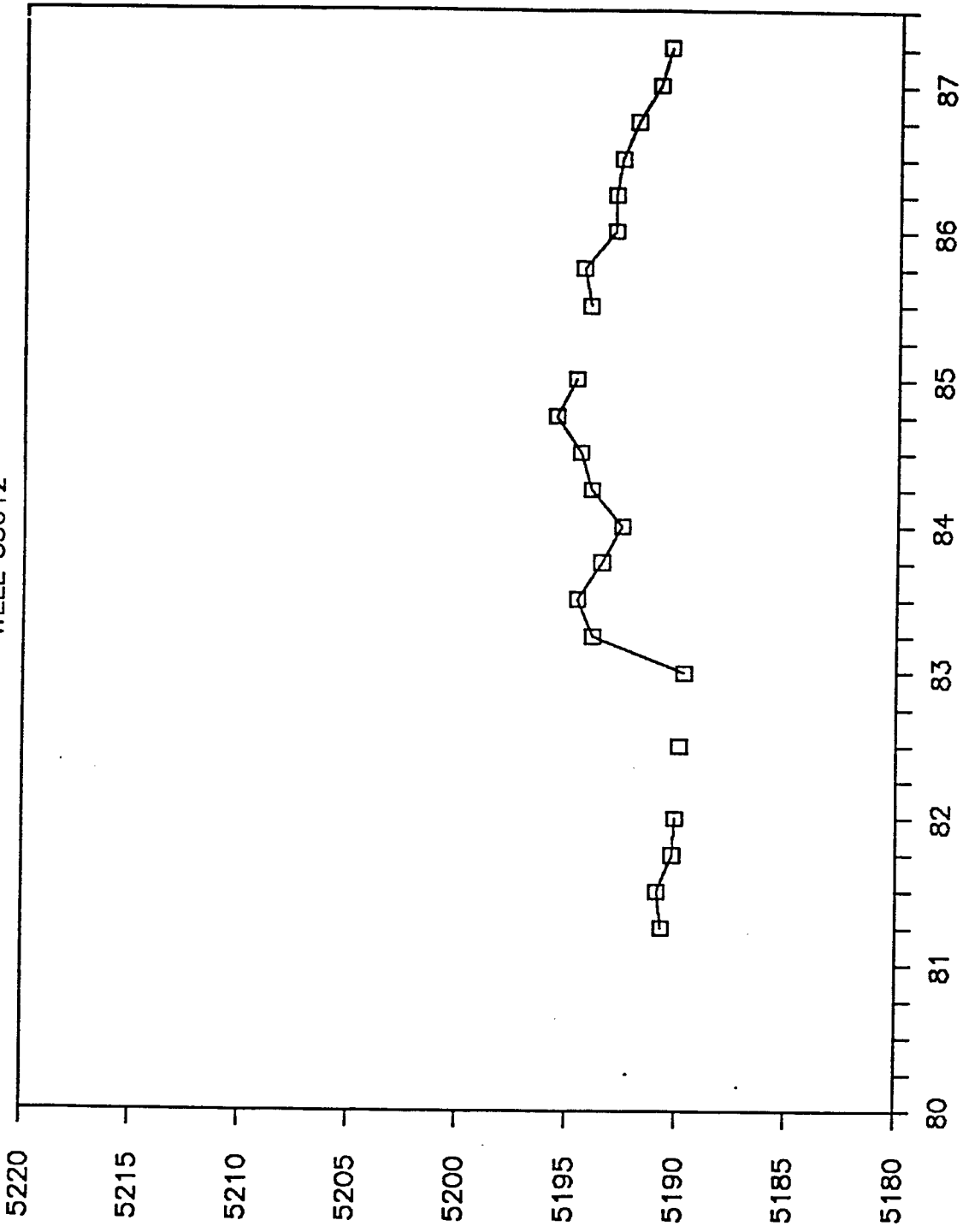
AQUIFER	GROUND ELV. (MSL)	TOP OF SCREEN	BOTTOM OF SCREEN
DEN	5214.3	53.9	57.5

N	MIN	MAX	MEAN	STAND. DEV.
29	18.7	24.6	21.7	1.8

MEASUREMENT DATE	QTR	DEPTH TO WATER (FT)	ELEVATION (MSL)
810608	SP81	23.6	5190.7
810914	SU81	23.4	5190.9
811207	FA81	24.1	5190.2
820119	WI82	24.0	5190.3
820308	WI82	24.4	5189.9
820729	SU82	24.5	5189.8
820830	SU82	24.3	5190.0
830309	WI83	24.6	5189.7
830526	SP83	20.4	5193.9
830817	SU83	19.7	5194.6
831107	FA83	20.6	5193.7
831130	FA83	21.1	5193.2
840207	WI84	21.7	5192.6
840228	WI84	21.7	5192.6
840509	SP84	20.5	5193.8
840522	SP84	20.2	5194.1
840821	SU84	20.6	5193.7
840828	SU84	19.1	5195.2
841119	FA84	18.7	5195.6
850326	WI85	19.6	5194.7
850715	SU85	20.4	5193.9
850930	SU85	20.0	5194.3
851022	FA85	19.9	5194.4
860317	WI86	21.3	5193.0
860611	SP86	21.3	5193.0
860808	SU86	21.6	5192.7
861119	FA86	22.3	5192.0
870309	WI87	23.3	5191.0
870525	SP87	23.8	5190.5

# HYDROGRAPH 1981 - 1987

WELL 35012



WATER LEVEL ELEVATION (MSL)

QUARTERLY WATER LEVEL MEASUREMENTS

WATER LEVEL DATA AND SUMMARY STATISTICS  
 REPORT DATE: JULY 1987

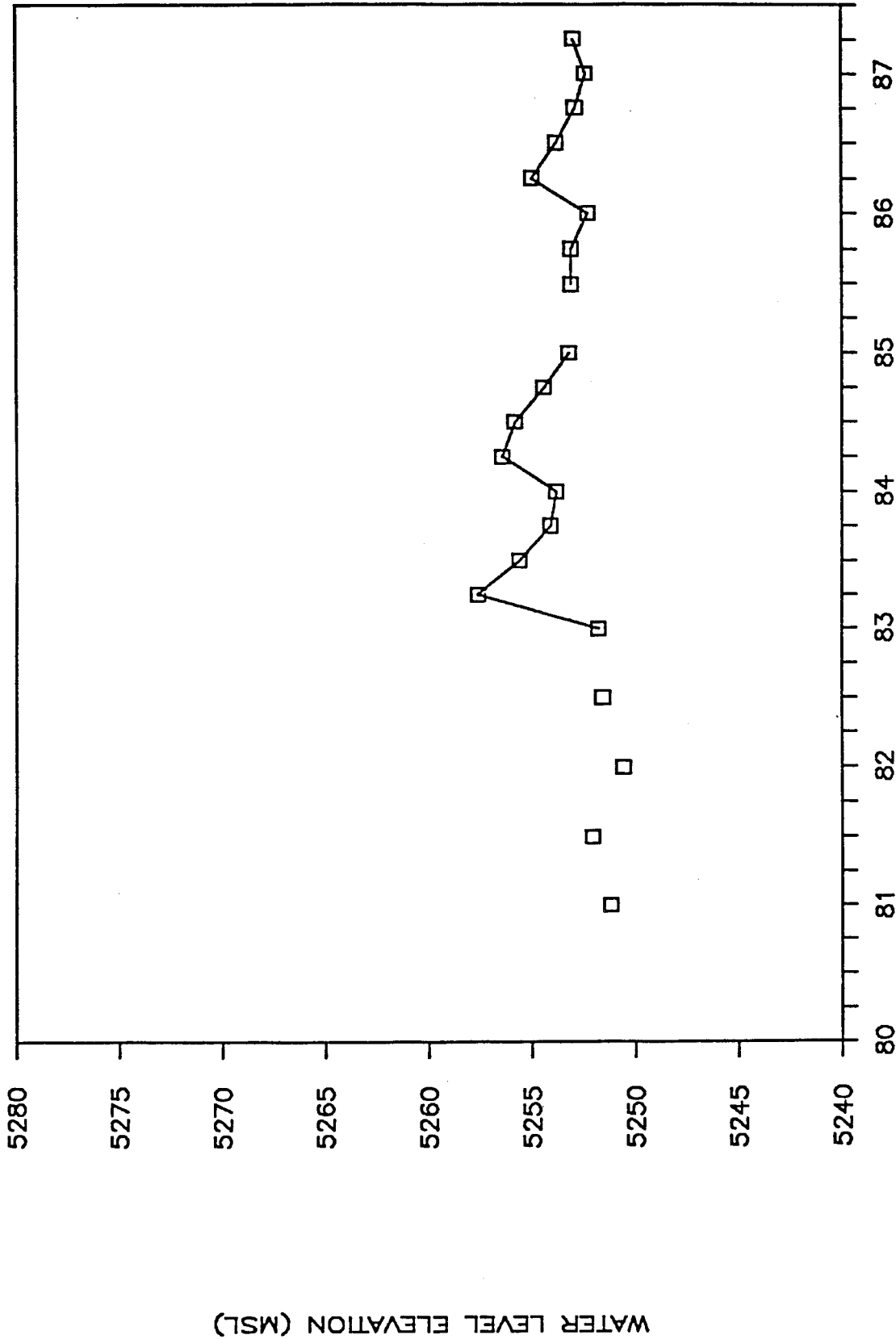
WELL NUMBER 35013

AQUIFER	GROUND ELV. (MSL)	TOP OF SCREEN	BOTTOM OF SCREEN	
DEN	5269.4	26.0	29.4	
N	MIN	MAX	MEAN	STAND. DEV.
22	11.8	18.8	15.9	1.7

MEASUREMENT DATE	QTR	DEPTH TO WATER (FT)	ELEVATION (MSL)
810313	WI81	18.2	5251.2
810822	SU81	17.3	5252.1
820120	WI82	18.8	5250.6
820830	SU82	17.8	5251.6
830309	WI83	17.6	5251.8
830610	SP83	11.8	5257.6
830816	SU83	13.8	5255.6
831107	FA83	15.3	5254.1
840207	WI84	15.6	5253.8
840509	SP84	13.0	5256.4
840821	SU84	13.6	5255.8
841119	FA84	15.0	5254.4
850326	WI85	16.2	5253.2
850715	SU85	15.9	5253.5
850930	SU85	16.7	5252.7
851022	FA85	16.3	5253.1
860317	WI86	17.1	5252.3
860618	SP86	14.4	5255.0
860808	SU86	15.6	5253.8
861119	FA86	16.5	5252.9
870309	WI87	17.0	5252.4
870525	SP87	16.4	5253.0

# HYDROGRAPH 1981 - 1987

WELL 35013



QUARTERLY WATER LEVEL MEASUREMENTS

WATER LEVEL ELEVATION (MSL)

WATER LEVEL DATA AND SUMMARY STATISTICS  
 REPORT DATE: JULY 1987

WELL NUMBER      35014

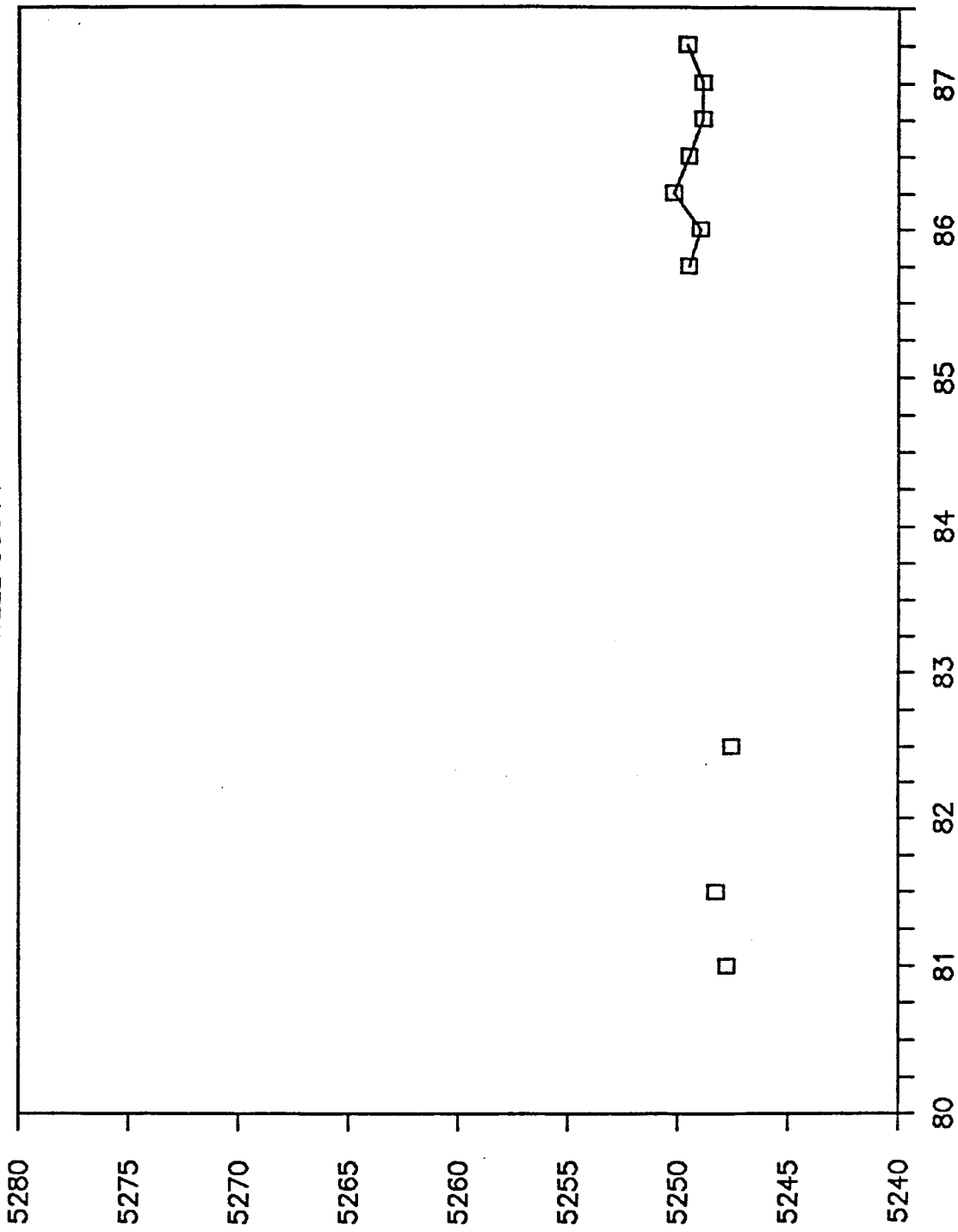
AQUIFER	GROUND ELV. (MSL)	TOP OF SCREEN	BOTTOM OF SCREEN
DEN	5263.5	17.5	20.9

N	MIN	MAX	MEAN	STAND. DEV.
10	13.3	15.9	14.5	0.8

MEASUREMENT DATE	QTR	DEPTH TO WATER (FT)	ELEVATION (MSL)
810313	WI81	15.7	5247.8
810822	SU81	15.2	5248.3
820830	SU82	15.9	5247.6
851022	FA85	14.0	5249.5
860317	WI86	14.5	5249.0
860618	SP86	13.3	5250.2
860807	SU86	14.0	5249.5
861119	FA86	14.6	5248.9
870309	WI87	14.6	5248.9
870525	SP87	13.9	5249.6

# HYDROGRAPH 1981 - 1987

WELL 35014



WATER LEVEL ELEVATION (MSL)

QUARTERLY WATER LEVEL MEASUREMENTS

WATER LEVEL DATA AND SUMMARY STATISTICS  
 REPORT DATE: JULY 1987

WELL NUMBER      35015

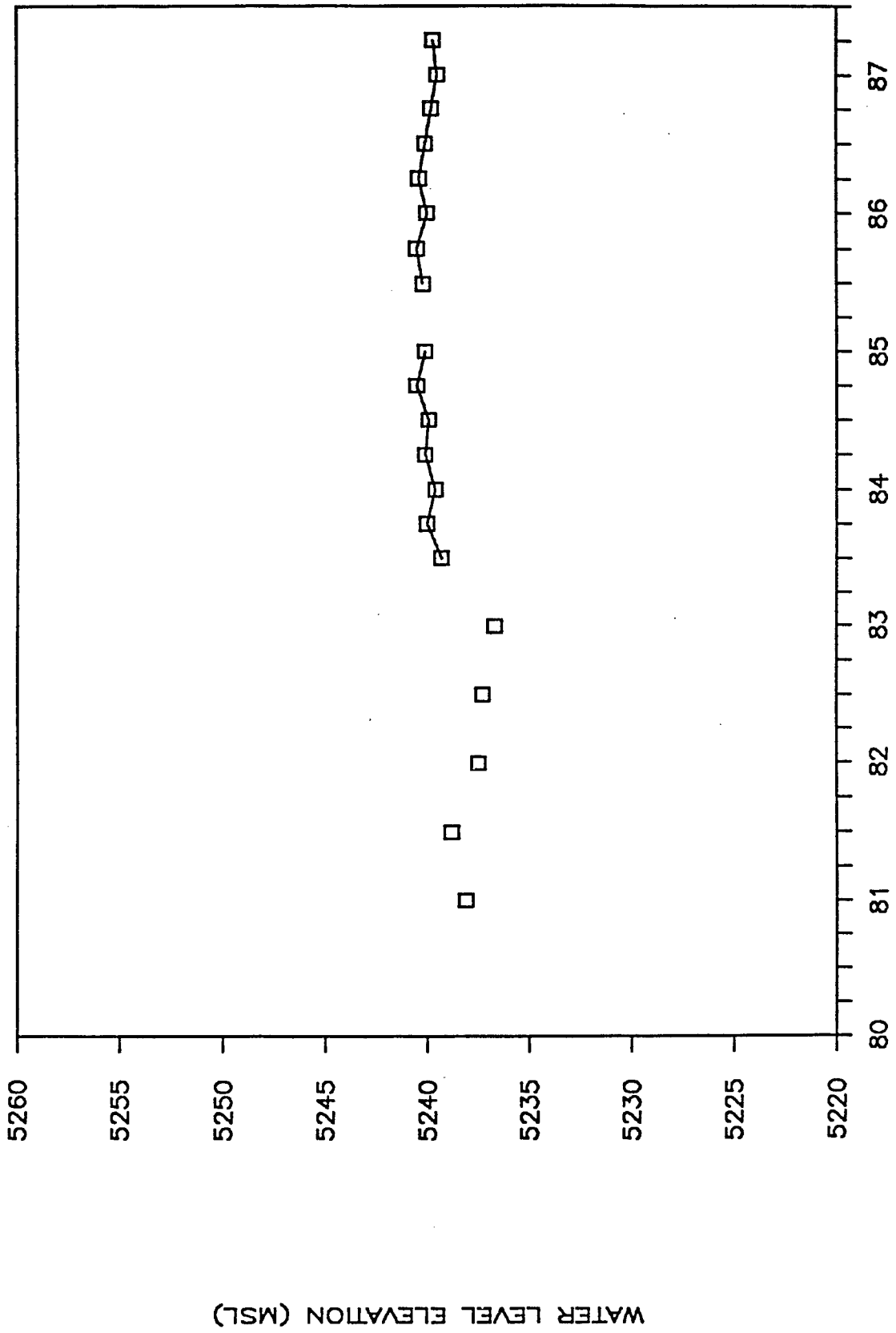
AQUIFER	GROUND ELV. (MSL)	TOP OF SCREEN	BOTTOM OF SCREEN
DEN	5261.0	43.1	46.5

N	MIN	MAX	MEAN	STAND. DEV.
21	20.5	24.3	21.5	1.1

MEASUREMENT DATE	QTR	DEPTH TO WATER (FT)	ELEVATION (MSL)
810313	WI81	22.9	5238.1
810822	SU81	22.2	5238.8
820120	WI82	23.5	5237.5
820830	SU82	23.7	5237.3
830309	WI83	24.3	5236.7
830816	SU83	21.7	5239.3
831107	FA83	21.0	5240.0
840207	WI84	21.4	5239.6
840509	SP84	20.9	5240.1
840821	SU84	21.1	5239.9
841119	FA84	20.5	5240.5
850326	WI85	20.9	5240.1
850715	SU85	20.6	5240.4
850930	SU85	21.0	5240.0
851022	FA85	20.5	5240.5
860317	WI86	21.0	5240.0
860618	SP86	20.6	5240.4
860807	SU86	20.9	5240.1
861119	FA86	21.2	5239.8
870309	WI87	21.5	5239.5
870525	SP87	21.3	5239.7

# HYDROGRAPH 1981 - 1987

WELL 35015



QUARTERLY WATER LEVEL MEASUREMENTS

WATER LEVEL DATA AND SUMMARY STATISTICS  
 REPORT DATE: JULY 1987

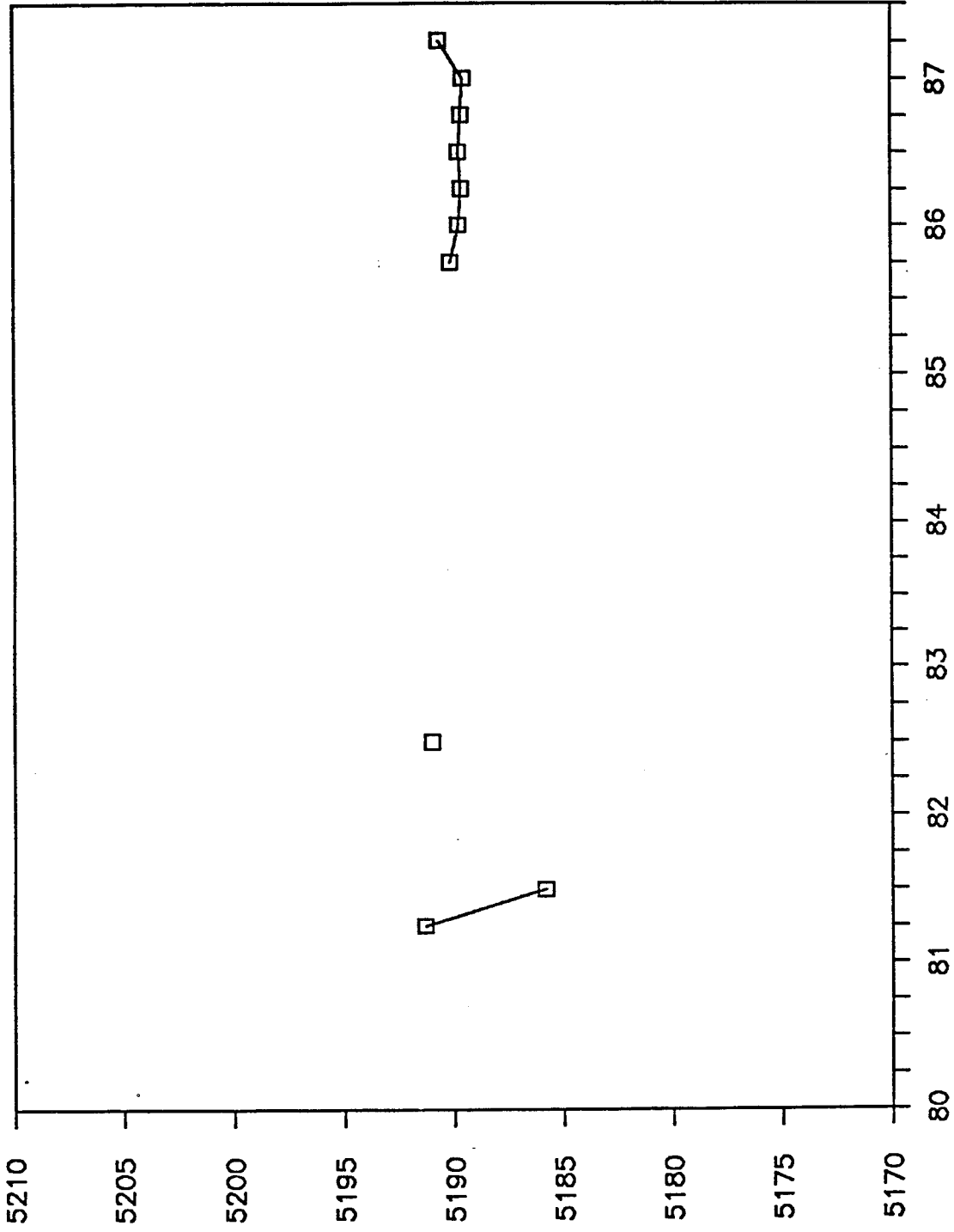
WELL NUMBER 35016

AQUIFER DEN	GROUND ELV. (MSL) 5214.8	TOP OF SCREEN 37.0	BOTTOM OF SCREEN 40.4	
N 10	MIN 23.5	MAX 29.0	MEAN 25.1	STAND. DEV. 1.5

MEASUREMENT DATE	QTR	DEPTH TO WATER (FT)	ELEVATION (MSL)
810412	SP81	23.5	5191.3
810821	SU81	29.0	5185.8
820830	SU82	23.8	5191.0
851022	FA85	24.7	5190.1
860317	WI86	25.1	5189.7
860611	SP86	25.2	5189.6
860808	SU86	25.1	5189.7
861119	FA86	25.2	5189.6
870309	WI87	25.3	5189.5
870525	SP87	24.2	5190.6

# HYDROGRAPH 1981 - 1987

WELL 35016



QUARTERLY WATER LEVEL MEASUREMENTS

WATER LEVEL ELEVATION (MSL)

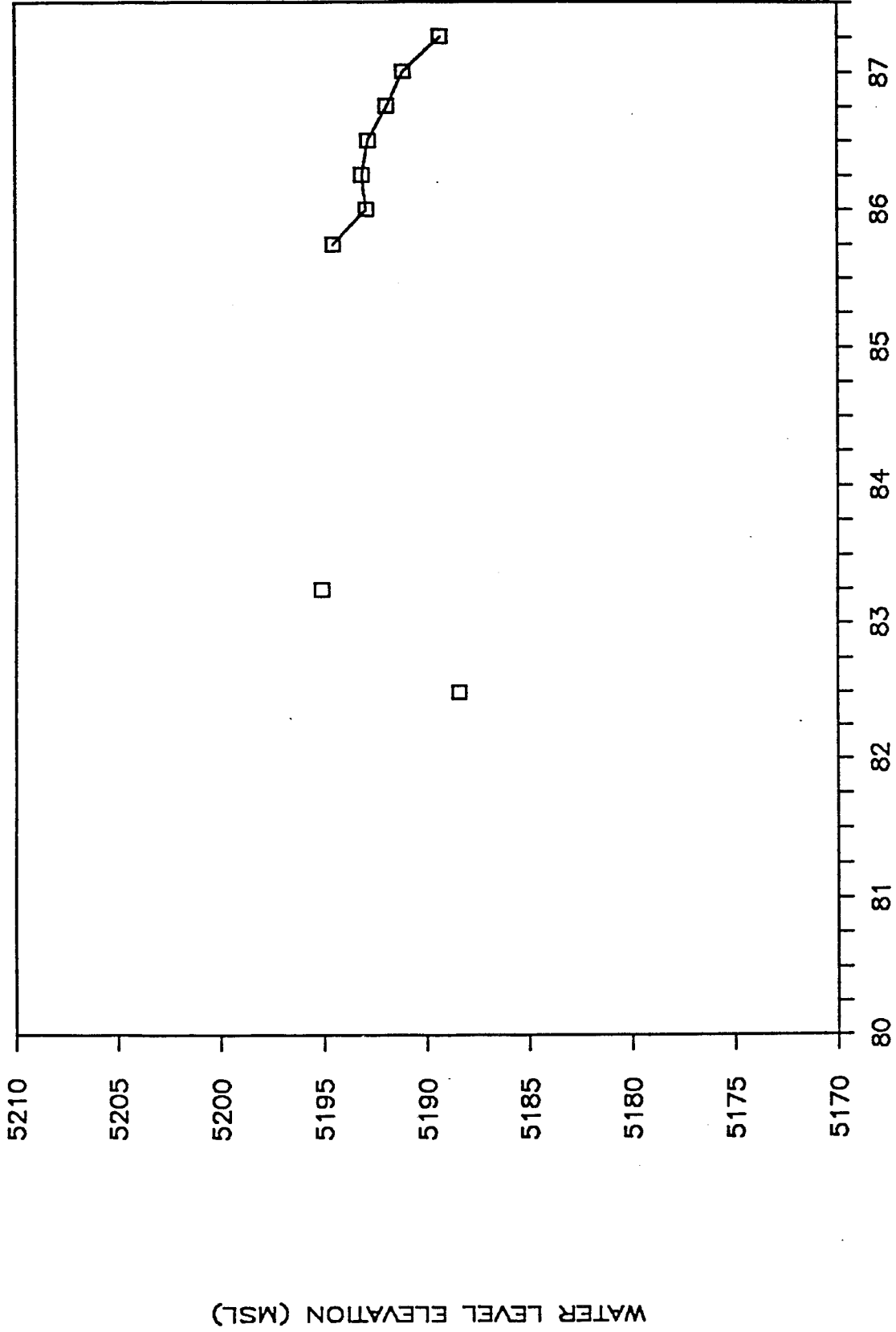
WATER LEVEL DATA AND SUMMARY STATISTICS  
 REPORT DATE: JULY 1987

WELL NUMBER      35017

AQUIFER	GROUND ELV. (MSL)	TOP OF SCREEN	BOTTOM OF SCREEN	
DEN	5214.8	88.4	91.8	
N	MIN	MAX	MEAN	STAND. DEV.
9	19.7	26.4	22.6	2.2

MEASUREMENT DATE	QTR	DEPTH TO WATER (FT)	ELEVATION (MSL)
820830	SU82	26.4	5188.4
830526	SP83	19.7	5195.1
851022	FA85	20.3	5194.5
860317	WI86	21.9	5192.9
860611	SP86	21.7	5193.1
860808	SU86	22.0	5192.8
861119	FA86	22.9	5191.9
870309	WI87	23.7	5191.1
870525	SP87	25.5	5189.3

HYDROGRAPH 1981 - 1987  
WELL 35017



WATER LEVEL DATA AND SUMMARY STATISTICS  
 REPORT DATE: JULY 1987

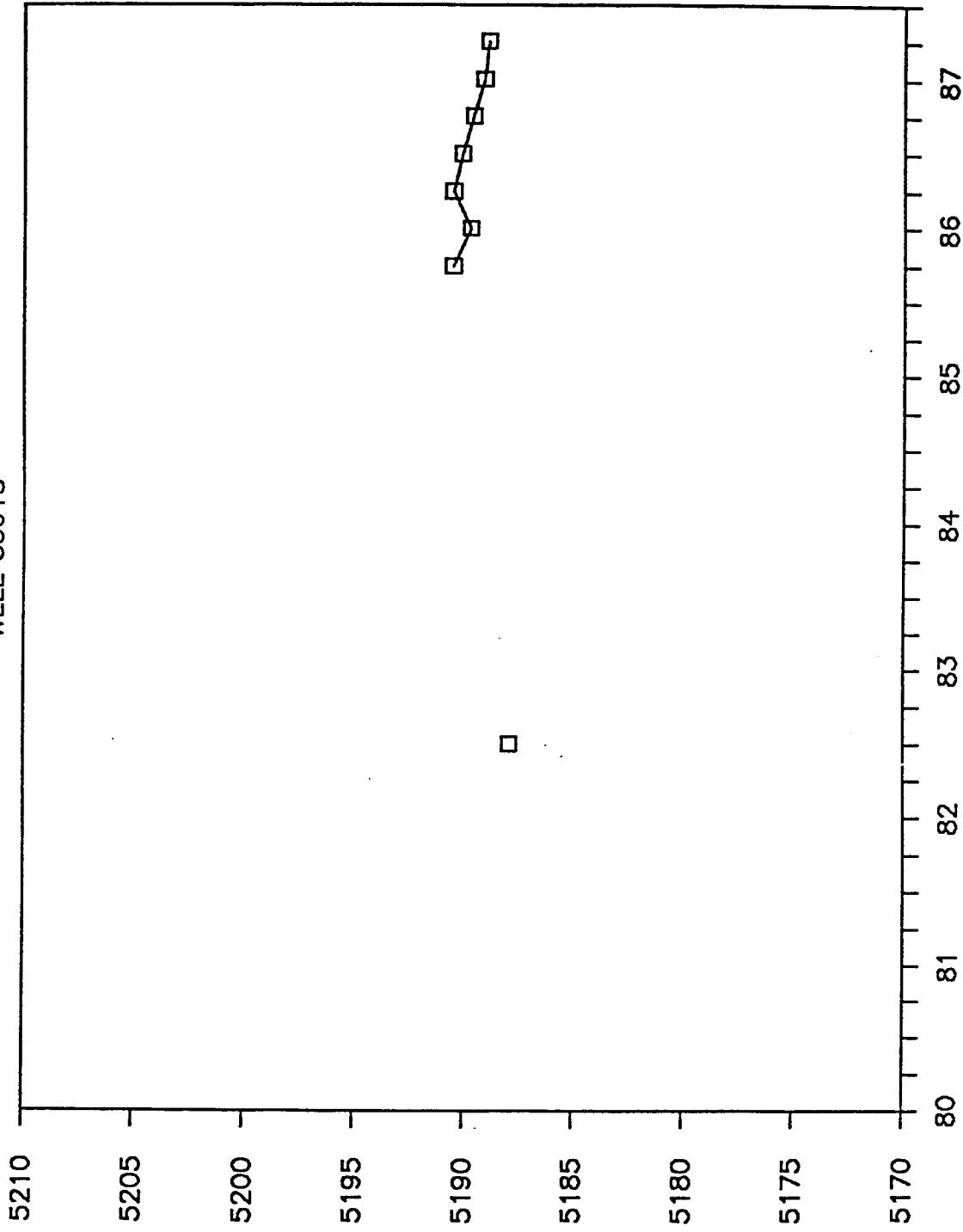
WELL NUMBER      35018

AQUIFER	GROUND ELV. (MSL)	TOP OF SCREEN	BOTTOM OF SCREEN	
A/D	5209.6	20.0	23.4	
N	MIN	MAX	MEAN	STAND. DEV.
8	19.1	21.7	20.0	0.8

MEASUREMENT DATE	QTR	DEPTH TO WATER (FT)	ELEVATION (MSL)
820830	SU82	21.7	5187.9
851115	FA85	19.1	5190.5
860317	WI86	19.9	5189.7
860611	SP86	19.1	5190.5
860808	SU86	19.5	5190.1
861119	FA86	20.0	5189.6
870309	WI87	20.5	5189.1
870525	SP87	20.7	5188.9

# HYDROGRAPH 1981 - 1987

WELL 35018



WATER LEVEL ELEVATION (MSL)

QUARTERLY WATER LEVEL MEASUREMENTS

WATER LEVEL DATA AND SUMMARY STATISTICS  
REPORT DATE: JULY 1987

WELL NUMBER 35019

AQUIFER	GROUND ELV. (MSL)	TOP OF SCREEN	BOTTOM OF SCREEN
DEN	5209.6	86.0	89.4

N	MIN	MAX	MEAN	STAND. DEV.
1	22.6	22.6	22.6	0.0

MEASUREMENT DATE	QTR	DEPTH TO WATER (FT)	ELEVATION (MSL)
820830	SU82	22.6	5187.0

NO HYDROGRAPH CONSTRUCTED FOR THIS WELL.

WATER LEVEL DATA AND SUMMARY STATISTICS  
REPORT DATE: JULY 1987

WELL NUMBER 35020

AQUIFER	GROUND ELV. (MSL)	TOP OF SCREEN	BOTTOM OF SCREEN
ALL	5232.4	10.2	13.6

N	MIN	MAX	MEAN	STAND. DEV.
1	10.0	10.0	10.0	0.0

MEASUREMENT DATE	QTR	DEPTH TO WATER (FT)	ELEVATION (MSL)
820830	SU82	10.0	5222.4

NO HYDROGRAPH CONSTRUCTED FOR THIS WELL.

WATER LEVEL DATA AND SUMMARY STATISTICS  
REPORT DATE: JULY 1987

WELL NUMBER 35021

AQUIFER	GROUND ELV. (MSL)	TOP OF SCREEN	BOTTOM OF SCREEN
DEN	5232.4	69.6	73.0

N	MIN	MAX	MEAN	STAND. DEV.
1	36.3	36.3	36.3	0.0

MEASUREMENT DATE	QTR	DEPTH TO WATER (FT)	ELEVATION (MSL)
820830	SU82	36.3	5196.1

NO HYDROGRAPH CONSTRUCTED FOR THIS WELL.

WATER LEVEL DATA AND SUMMARY STATISTICS  
REPORT DATE: JULY 1987

WELL NUMBER 35022

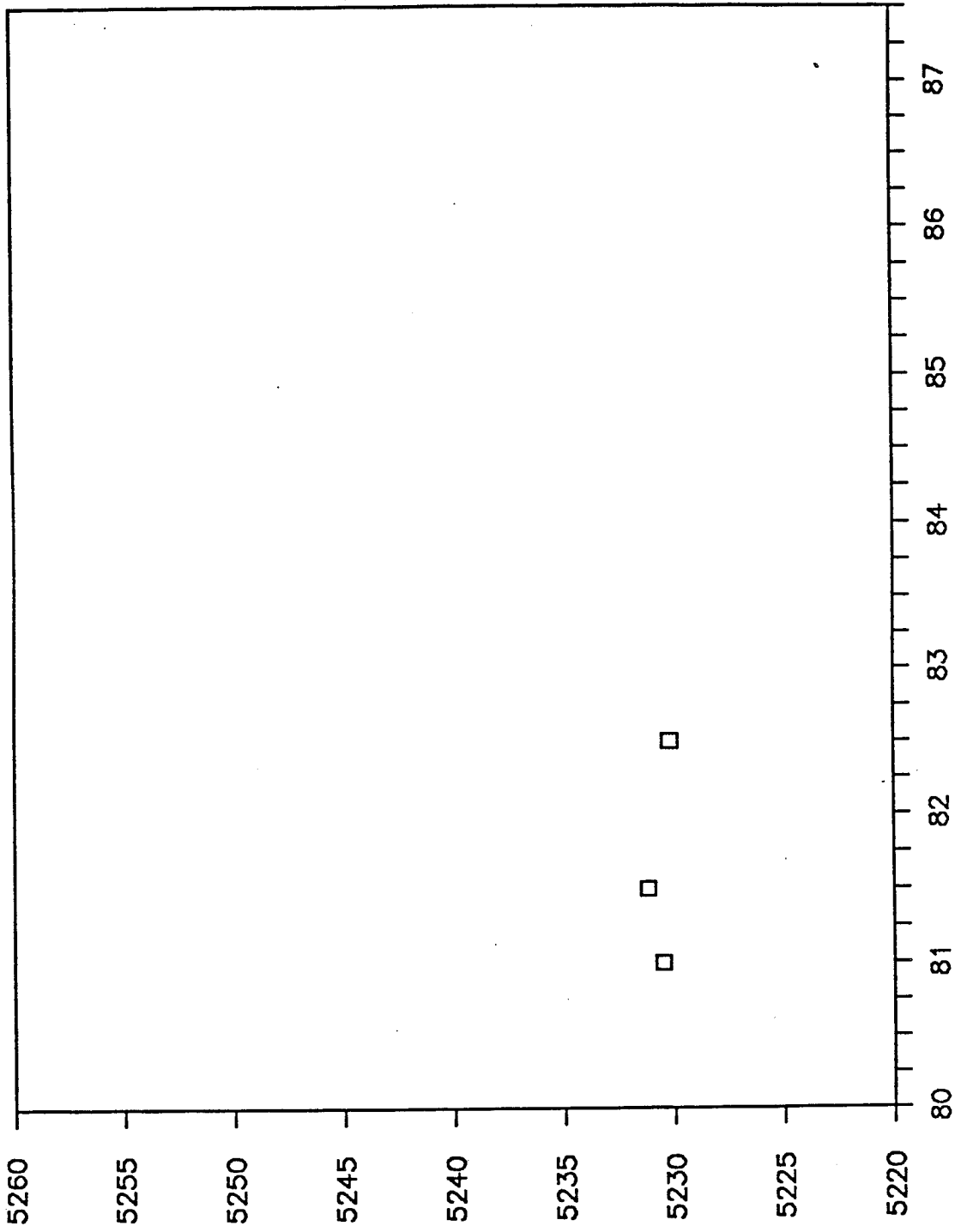
AQUIFER	GROUND ELV. (MSL)	TOP OF SCREEN	BOTTOM OF SCREEN
ALL	5248.6	16.8	20.2

N	MIN	MAX	MEAN	STAND. DEV.
3	17.4	18.4	17.9	0.5

MEASUREMENT DATE	QTR	DEPTH TO WATER (FT)	ELEVATION (MSL)
810313	WI81	18.1	5230.5
810822	SU81	17.4	5231.2
820830	SU82	18.4	5230.2

# HYDROGRAPH 1981 - 1987

WELL 35022



WATER LEVEL ELEVATION (MSL)

QUARTERLY WATER LEVEL MEASUREMENTS

WATER LEVEL DATA AND SUMMARY STATISTICS  
REPORT DATE: JULY 1987

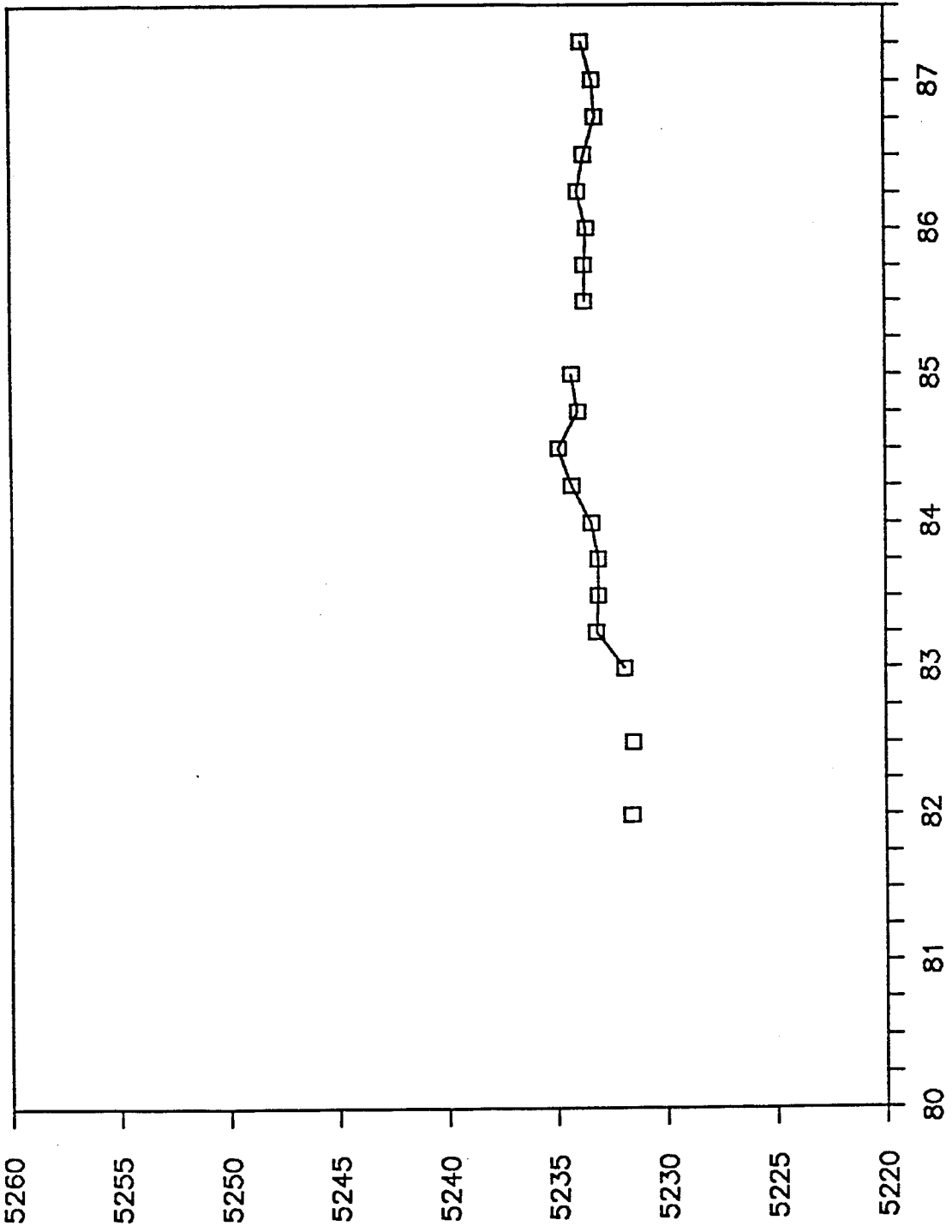
WELL NUMBER      35023

AQUIFER	GROUND ELV. (MSL)	TOP OF SCREEN	BOTTOM OF SCREEN	
A/D	5240.8	21.8	25.2	
N	MIN	MAX	MEAN	STAND. DEV.
20	5.9	9.3	7.4	0.8

MEASUREMENT DATE	QTR	DEPTH TO WATER (FT)	ELEVATION (MSL)
820119	WI82	9.2	5231.6
820830	SU82	9.3	5231.5
830309	WI83	8.9	5231.9
830526	SP83	7.6	5233.2
830817	SU83	7.7	5233.1
831107	FA83	7.7	5233.1
840207	WI84	7.4	5233.4
840509	SP84	6.5	5234.3
840821	SU84	5.9	5234.9
841119	FA84	6.8	5234.0
850326	WI85	6.5	5234.3
850715	SU85	7.0	5233.8
850930	SU85	7.2	5233.6
851023	FA85	7.1	5233.7
860318	WI86	7.2	5233.6
860618	SP86	6.8	5234.0
860808	SU86	7.1	5233.7
861119	FA86	7.6	5233.2
870309	WI87	7.5	5233.3
870525	SP87	7.0	5233.8

# HYDROGRAPH 1981 - 1987

WELL 35023



WATER LEVEL ELEVATION (MSL)

QUARTERLY WATER LEVEL MEASUREMENTS

WATER LEVEL DATA AND SUMMARY STATISTICS  
 REPORT DATE: JULY 1987

WELL NUMBER 35024

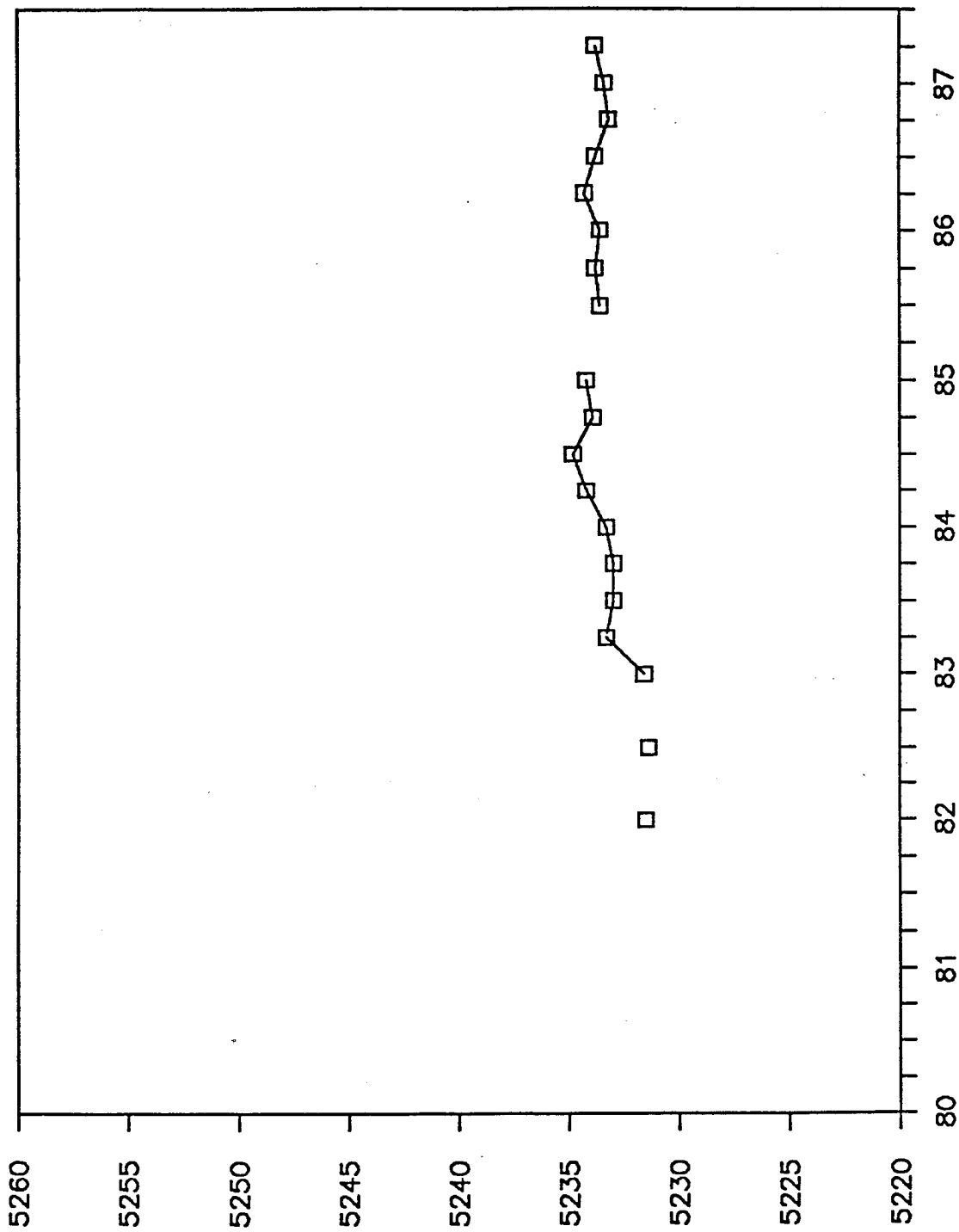
AQUIFER	GROUND ELV. (MSL)	TOP OF SCREEN	BOTTOM OF SCREEN
DEN	5240.8	52.1	55.0

N	MIN	MAX	MEAN	STAND. DEV.
20	6.0	9.4	7.4	0.9

MEASUREMENT DATE	QTR	DEPTH TO WATER (FT)	ELEVATION (MSL)
820119	WI82	9.3	5231.5
820830	SU82	9.4	5231.4
830309	WI83	9.2	5231.6
830610	SP83	7.5	5233.3
830817	SU83	7.8	5233.0
831107	FA83	7.8	5233.0
840207	WI84	7.5	5233.3
840509	SP84	6.6	5234.2
840821	SU84	6.0	5234.8
841119	FA84	6.9	5233.9
850326	WI85	6.6	5234.2
850715	SU85	7.1	5233.7
850930	SU85	7.3	5233.5
851023	FA85	7.0	5233.8
860318	WI86	7.2	5233.6
860618	SP86	6.5	5234.3
860808	SU86	7.0	5233.8
861119	FA86	7.6	5233.2
870309	WI87	7.4	5233.4
870525	SP87	7.0	5233.8

# HYDROGRAPH 1981 - 1987

WELL 35024



WATER LEVEL ELEVATION (MSL)

QUARTERLY WATER LEVEL MEASUREMENTS

WATER LEVEL DATA AND SUMMARY STATISTICS  
REPORT DATE: JULY 1987

WELL NUMBER      35025

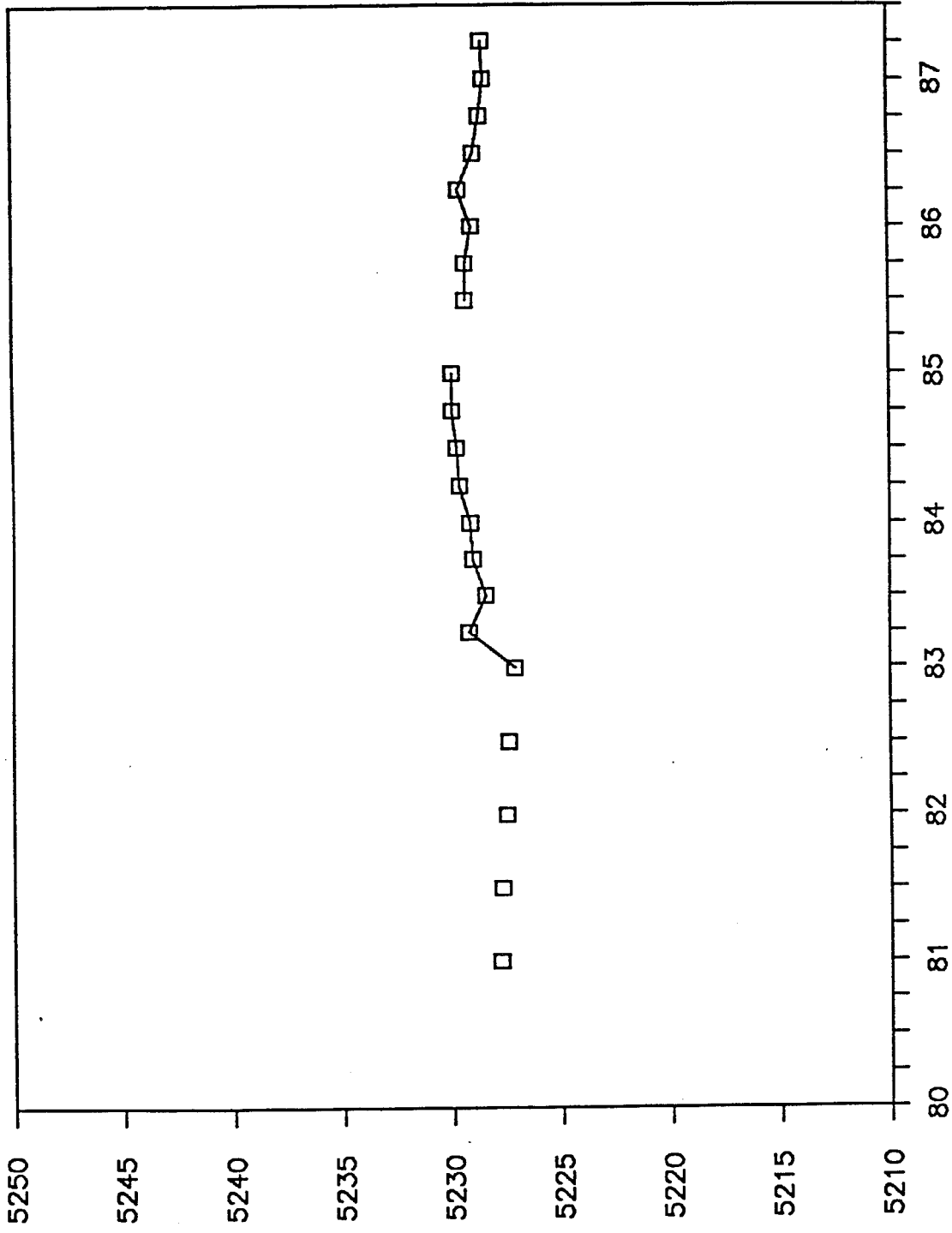
AQUIFER	GROUND ELV. (MSL)	TOP OF SCREEN	BOTTOM OF SCREEN
ALL	5240.9	11.8	15.2

N	MIN	MAX	MEAN	STAND. DEV.
22	11.0	13.8	12.1	0.8

MEASUREMENT DATE	QTR	DEPTH TO WATER (FT)	ELEVATION (MSL)
810313	WI81	13.1	5227.8
810826	SU81	13.2	5227.7
820119	WI82	13.4	5227.5
820830	SU82	13.5	5227.4
830309	WI83	13.8	5227.1
830526	SP83	11.7	5229.2
830817	SU83	12.5	5228.4
831107	FA83	11.9	5229.0
840207	WI84	11.8	5229.1
840509	SP84	11.3	5229.6
840821	SU84	11.2	5229.7
841119	FA84	11.0	5229.9
850326	WI85	11.0	5229.9
850715	SU85	11.6	5229.3
850930	SU85	11.6	5229.3
851023	FA85	11.6	5229.3
860319	WI86	11.9	5229.0
860618	SP86	11.3	5229.6
860808	SU86	12.0	5228.9
861119	FA86	12.3	5228.6
870309	WI87	12.5	5228.4
870525	SP87	12.4	5228.5

# HYDROGRAPH 1981 - 1987

WELL 35025



WATER LEVEL ELEVATION (MSL)

QUARTERLY WATER LEVEL MEASUREMENTS

WATER LEVEL DATA AND SUMMARY STATISTICS  
 REPORT DATE: JULY 1987

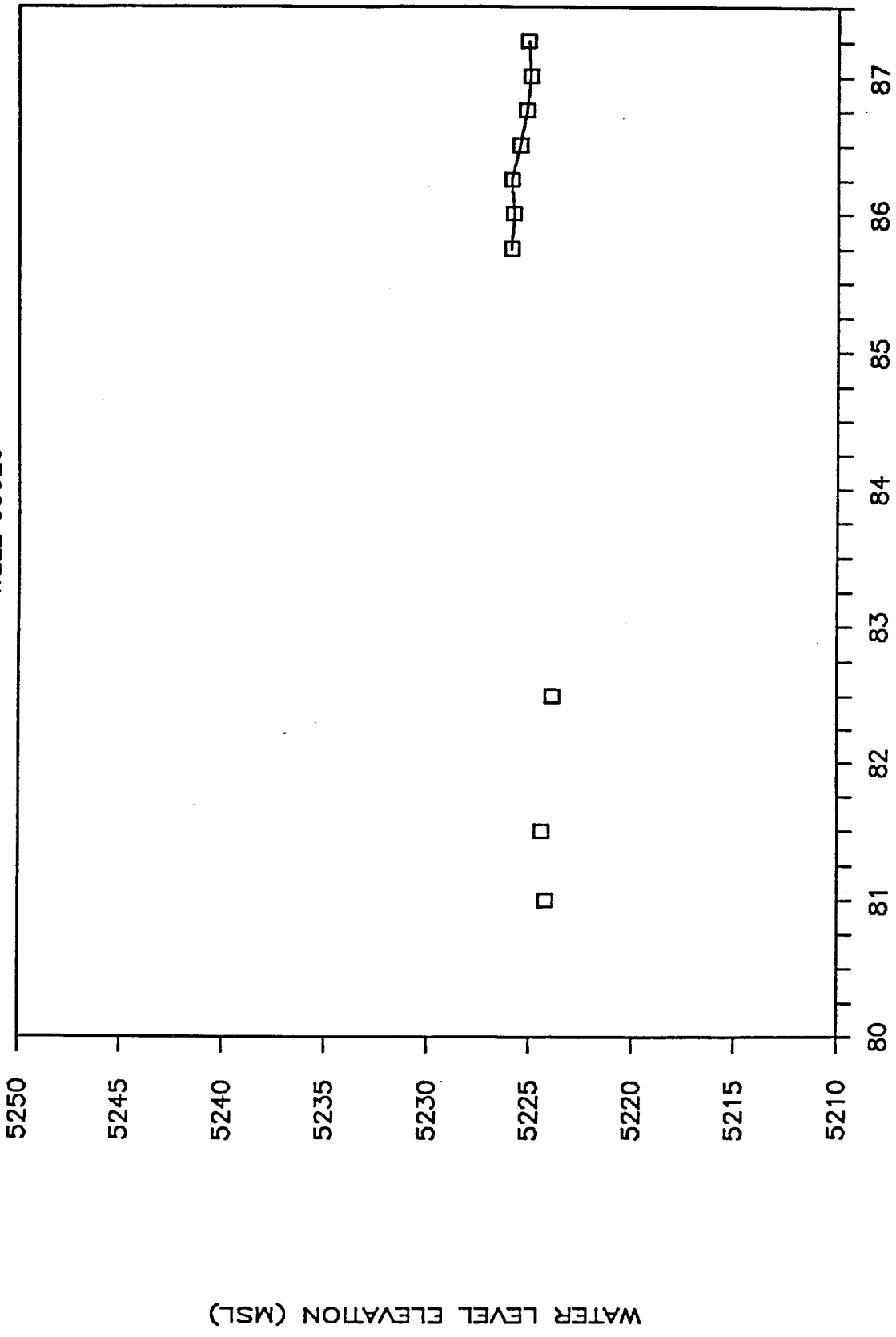
WELL NUMBER      35026

AQUIFER	GROUND ELV. (MSL)	TOP OF SCREEN	BOTTOM OF SCREEN	
ALL	5241.1	17.2	20.6	
N	MIN	MAX	MEAN	STAND. DEV.
10	15.2	17.2	16.0	0.7

MEASUREMENT DATE	QTR	DEPTH TO WATER (FT)	ELEVATION (MSL)
810313	WI81	16.9	5224.2
810826	SU81	16.7	5224.4
820830	SU82	17.2	5223.9
851115	FA85	15.2	5225.9
860317	WI86	15.3	5225.8
860611	SP86	15.2	5225.9
860808	SU86	15.6	5225.5
861119	FA86	15.9	5225.2
870309	WI87	16.1	5225.0
870525	SP87	16.0	5225.1

# HYDROGRAPH 1981 - 1987

WELL 35026



QUARTERLY WATER LEVEL MEASUREMENTS

WATER LEVEL ELEVATION (MSL)

WATER LEVEL DATA AND SUMMARY STATISTICS  
 REPORT DATE: JULY 1987

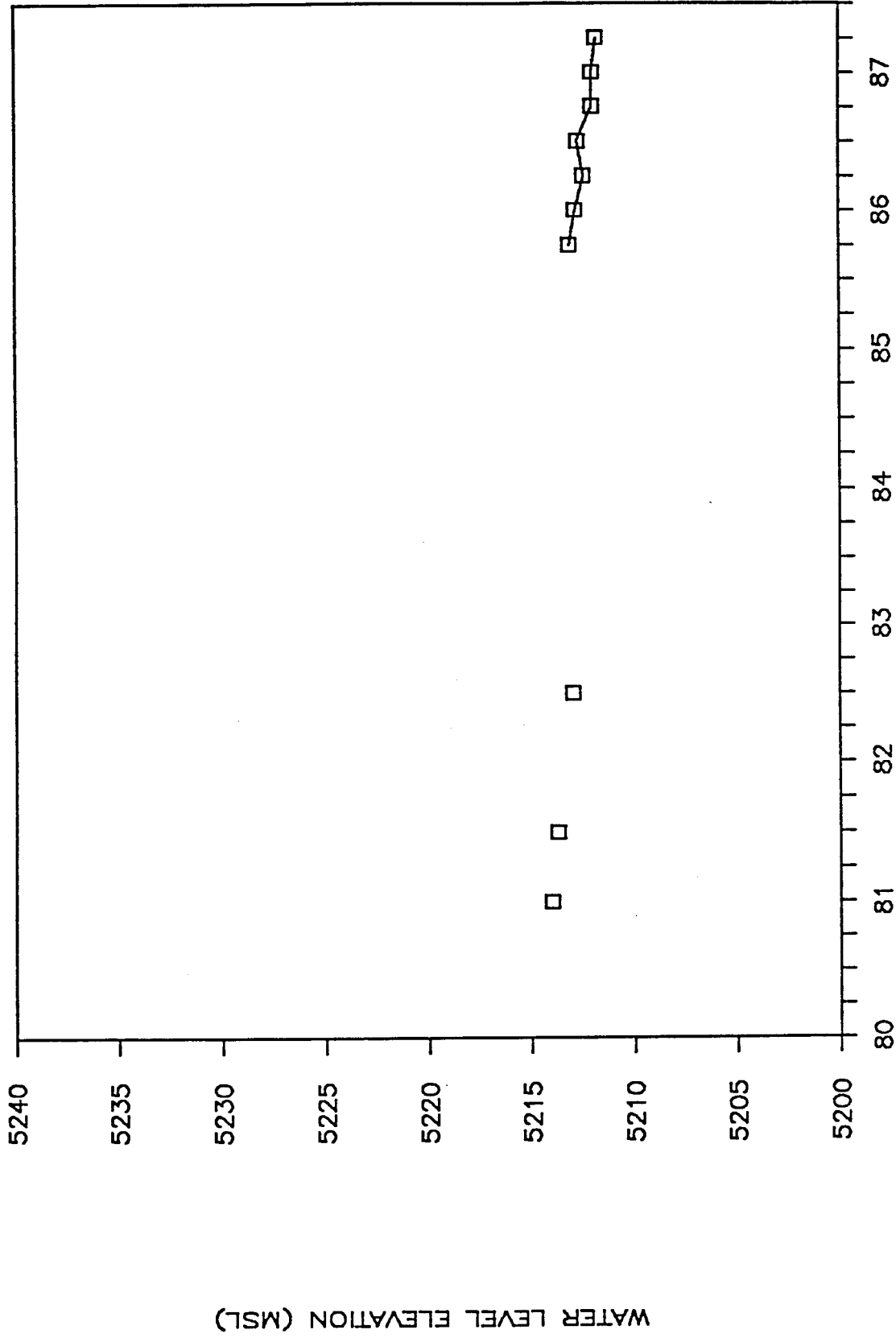
WELL NUMBER 35027

AQUIFER	GROUND ELV. (MSL)	TOP OF SCREEN	BOTTOM OF SCREEN	
DEN	5241.1	76.6	80.0	
N	MIN	MAX	MEAN	STAND. DEV.
10	27.1	29.3	28.3	0.7

MEASUREMENT DATE	QTR	DEPTH TO WATER (FT)	ELEVATION (MSL)
810313	WI81	27.1	5214.0
810826	SU81	27.4	5213.7
820830	SU82	28.1	5213.0
851115	FA85	28.0	5213.1
860317	WI86	28.3	5212.8
860611	SP86	28.7	5212.4
860808	SU86	28.4	5212.7
861119	FA86	29.1	5212.0
870309	WI87	29.1	5212.0
870525	SP87	29.3	5211.8

# HYDROGRAPH 1981 - 1987

WELL 35027



WATER LEVEL DATA AND SUMMARY STATISTICS  
REPORT DATE: JULY 1987

WELL NUMBER 35028

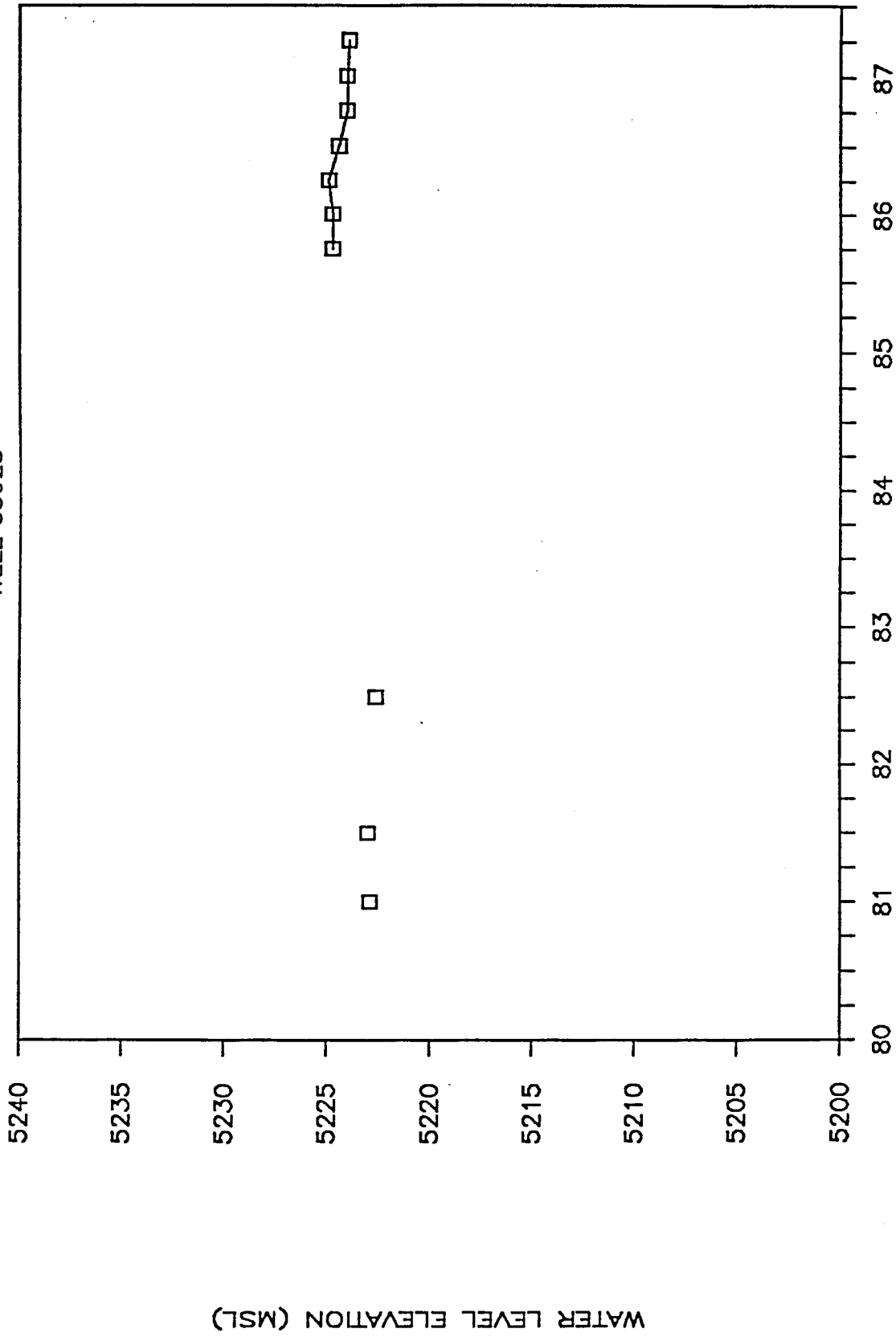
AQUIFER	GROUND ELV. (MSL)	TOP OF SCREEN	BOTTOM OF SCREEN
DEN	5241.1	92.5	95.9

N	MIN	MAX	MEAN	STAND. DEV.
10	16.2	18.5	17.1	0.8

MEASUREMENT DATE	QTR	DEPTH TO WATER (FT)	ELEVATION (MSL)
810313	WI81	18.2	5222.9
810826	SU81	18.1	5223.0
820830	SU82	18.5	5222.6
851115	FA85	16.4	5224.7
860317	WI86	16.4	5224.7
860611	SP86	16.2	5224.9
860808	SU86	16.7	5224.4
861119	FA86	17.1	5224.0
870309	WI87	17.1	5224.0
870525	SP87	17.2	5223.9

# HYDROGRAPH 1981 - 1987

WELL 35028



QUARTERLY WATER LEVEL MEASUREMENTS

WATER LEVEL DATA AND SUMMARY STATISTICS  
REPORT DATE: JULY 1987

WELL NUMBER 35029

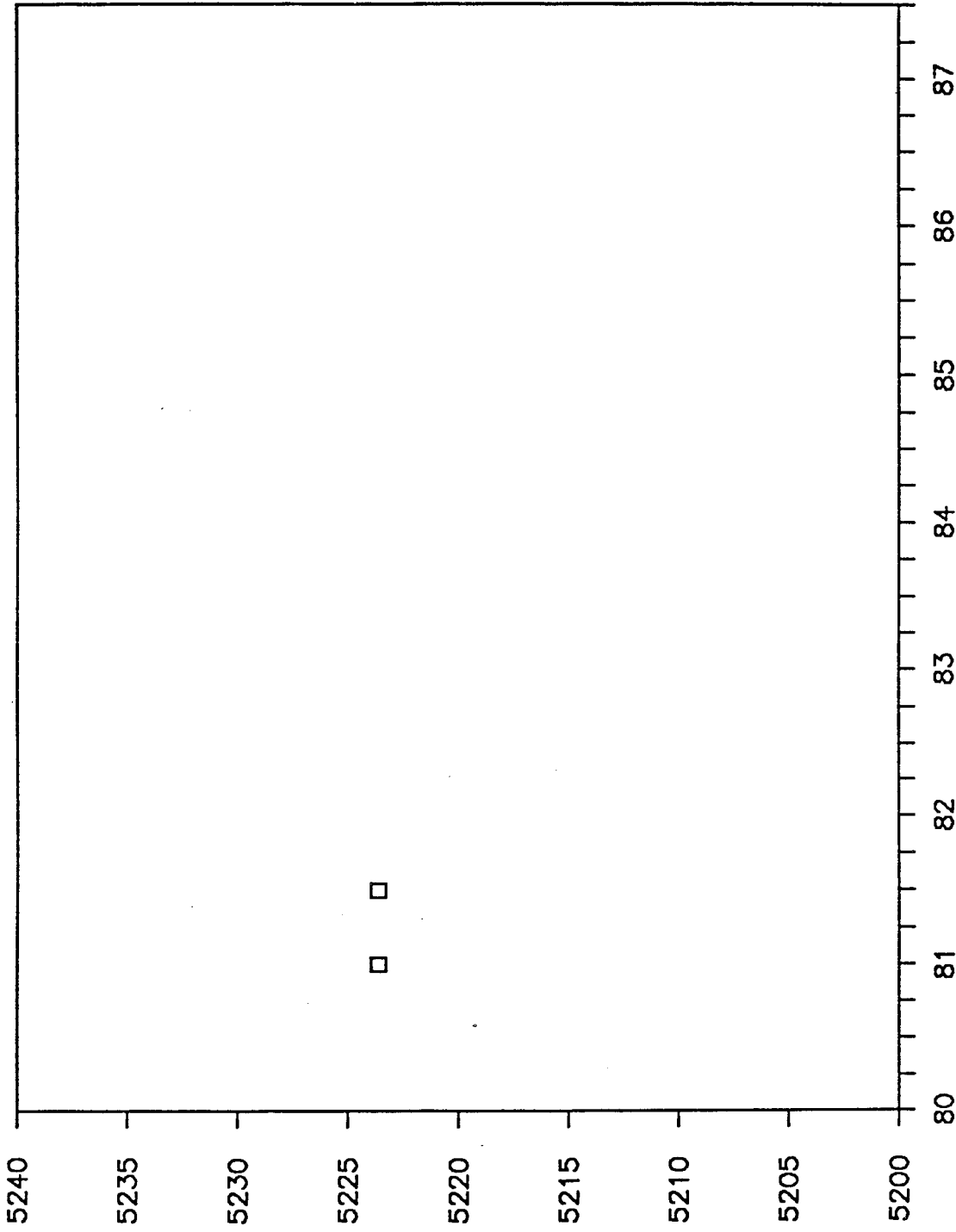
AQUIFER	GROUND ELV. (MSL)	TOP OF SCREEN	BOTTOM OF SCREEN
ALL	5252.9	27.2	30.6

N	MIN	MAX	MEAN	STAND. DEV.
2	29.3	29.3	29.3	0.0

MEASUREMENT DATE	QTR	DEPTH TO WATER (FT)	ELEVATION (MSL)
810313	WI81	29.3	5223.6
810826	SU81	29.3	5223.6

# HYDROGRAPH 1981 - 1987

WELL 35029



WATER LEVEL ELEVATION (MSL)

QUARTERLY WATER LEVEL MEASUREMENTS

WATER LEVEL DATA AND SUMMARY STATISTICS  
 REPORT DATE: JULY 1987

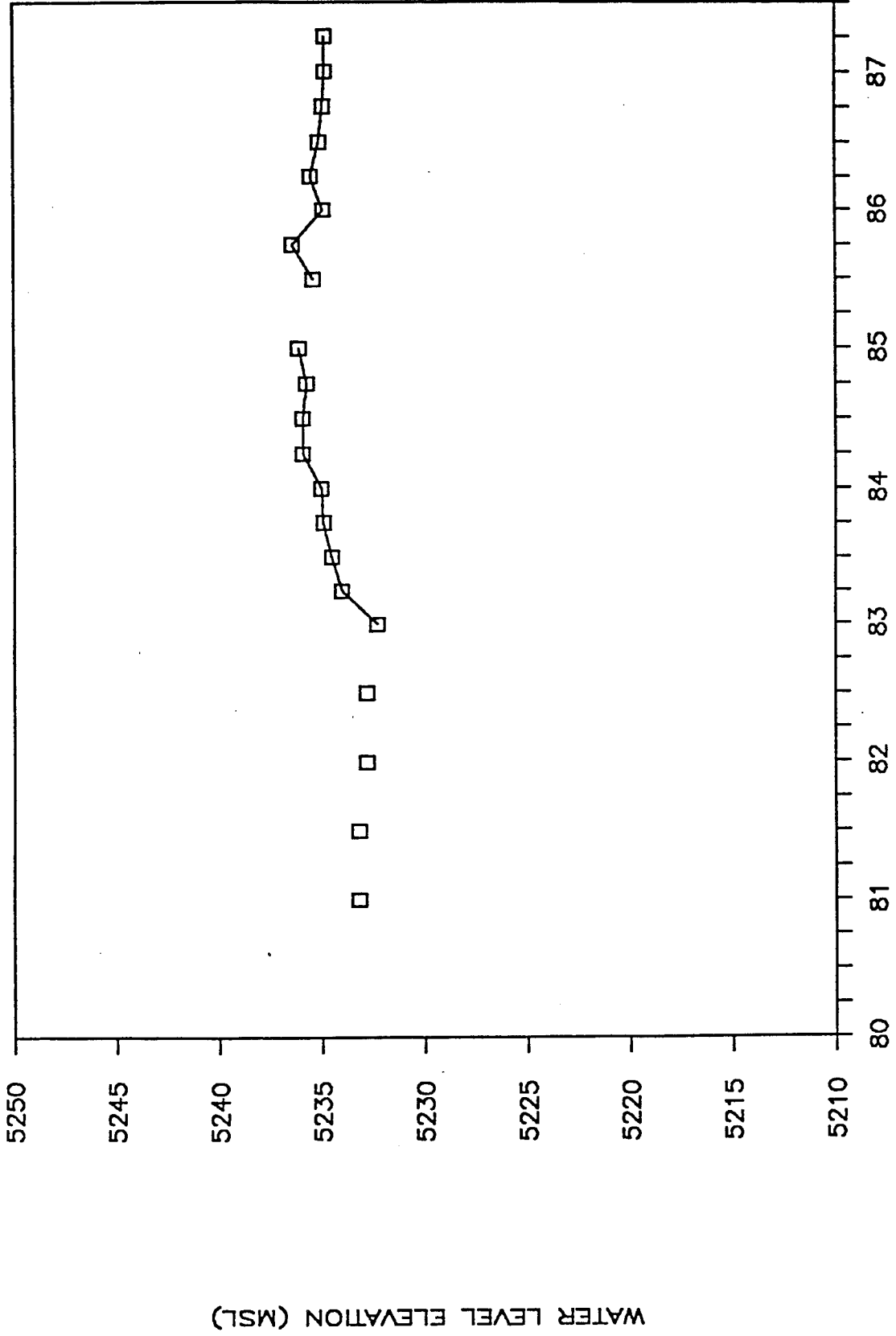
WELL NUMBER 35030

AQUIFER	GROUND ELV. (MSL)	TOP OF SCREEN	BOTTOM OF SCREEN	
DEN	5250.4	28.3	31.7	
N	MIN	MAX	MEAN	STAND. DEV.
22	14.0	18.1	15.7	1.1

MEASUREMENT DATE	QTR	DEPTH TO WATER (FT)	ELEVATION (MSL)
810313	WI81	17.2	5233.2
810822	SU81	17.2	5233.2
820119	WI82	17.6	5232.8
820830	SU82	17.6	5232.8
830309	WI83	18.1	5232.3
830610	SP83	16.4	5234.0
830816	SU83	15.9	5234.5
831107	FA83	15.5	5234.9
840207	WI84	15.4	5235.0
840509	SP84	14.5	5235.9
840821	SU84	14.5	5235.9
841119	FA84	14.7	5235.7
850326	WI85	14.3	5236.1
850715	SU85	14.9	5235.5
850930	SU85	15.1	5235.3
851115	FA85	14.0	5236.4
860317	WI86	15.5	5234.9
860618	SP86	14.9	5235.5
860808	SU86	15.3	5235.1
861119	FA86	15.5	5234.9
870309	WI87	15.6	5234.8
870525	SP87	15.6	5234.8

# HYDROGRAPH 1981 - 1987

WELL 35030



QUARTERLY WATER LEVEL MEASUREMENTS

WATER LEVEL DATA AND SUMMARY STATISTICS  
 REPORT DATE: JULY 1987

WELL NUMBER 35031

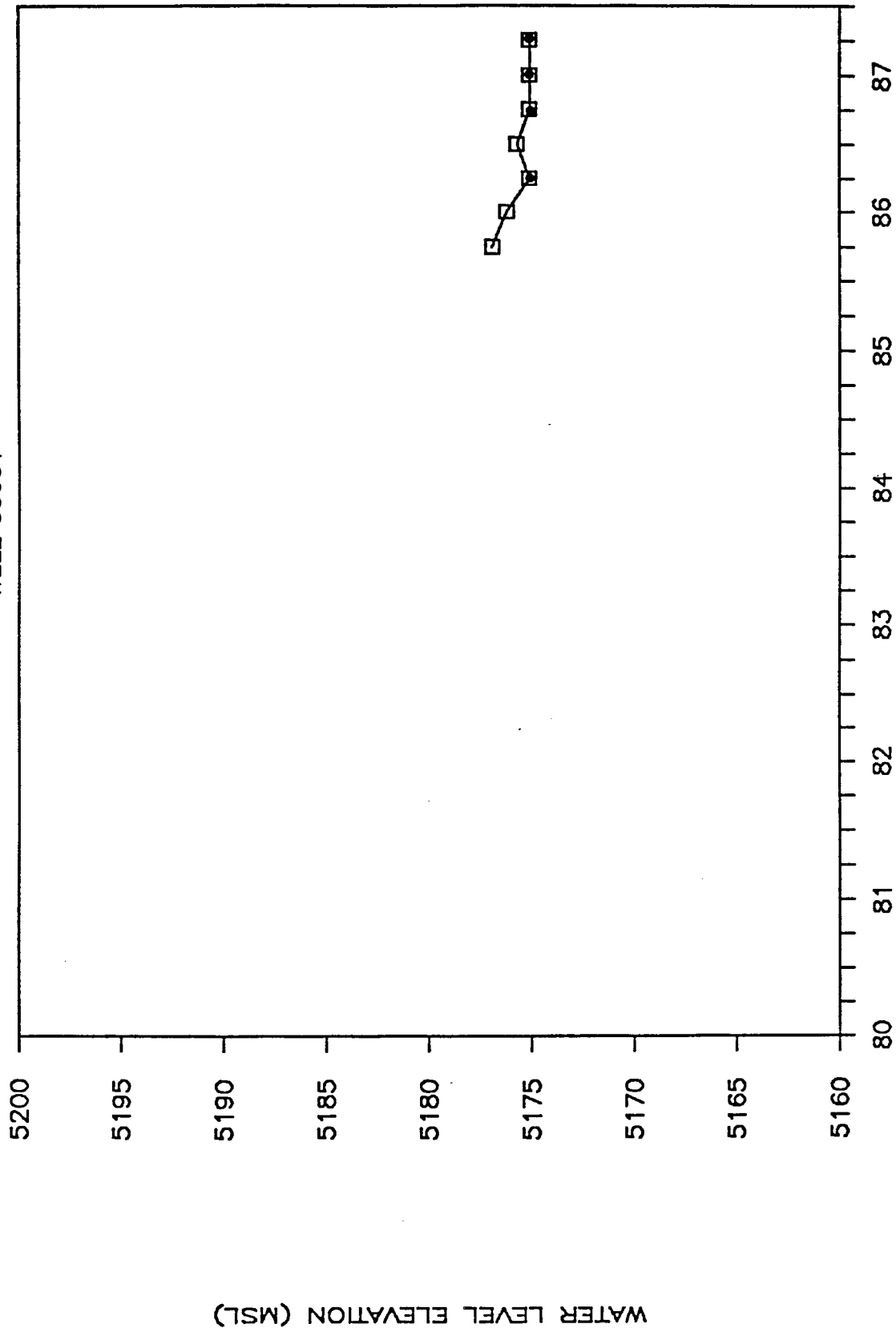
AQUIFER	GROUND ELV. (MSL)	TOP OF SCREEN	BOTTOM OF SCREEN
A/D	5200.1	15.0	25.0

N	MIN	MAX	MEAN	STAND. DEV.
7	23.2	25.0	24.5	0.7

MEASUREMENT DATE	QTR	DEPTH TO WATER (FT)	ELEVATION (MSL)
851022	FA85	23.2	5176.9
860318	WI86	23.9	5176.2
860611	SP86	DRY	DRY
860808	SU86	24.4	5175.7
861119	FA86	DRY	DRY
870309	WI87	DRY	DRY
870525	SP87	DRY	DRY

# HYDROGRAPH 1981 - 1987

WELL 35031



WATER LEVEL DATA AND SUMMARY STATISTICS  
 REPORT DATE: JULY 1987

WELL NUMBER      35032

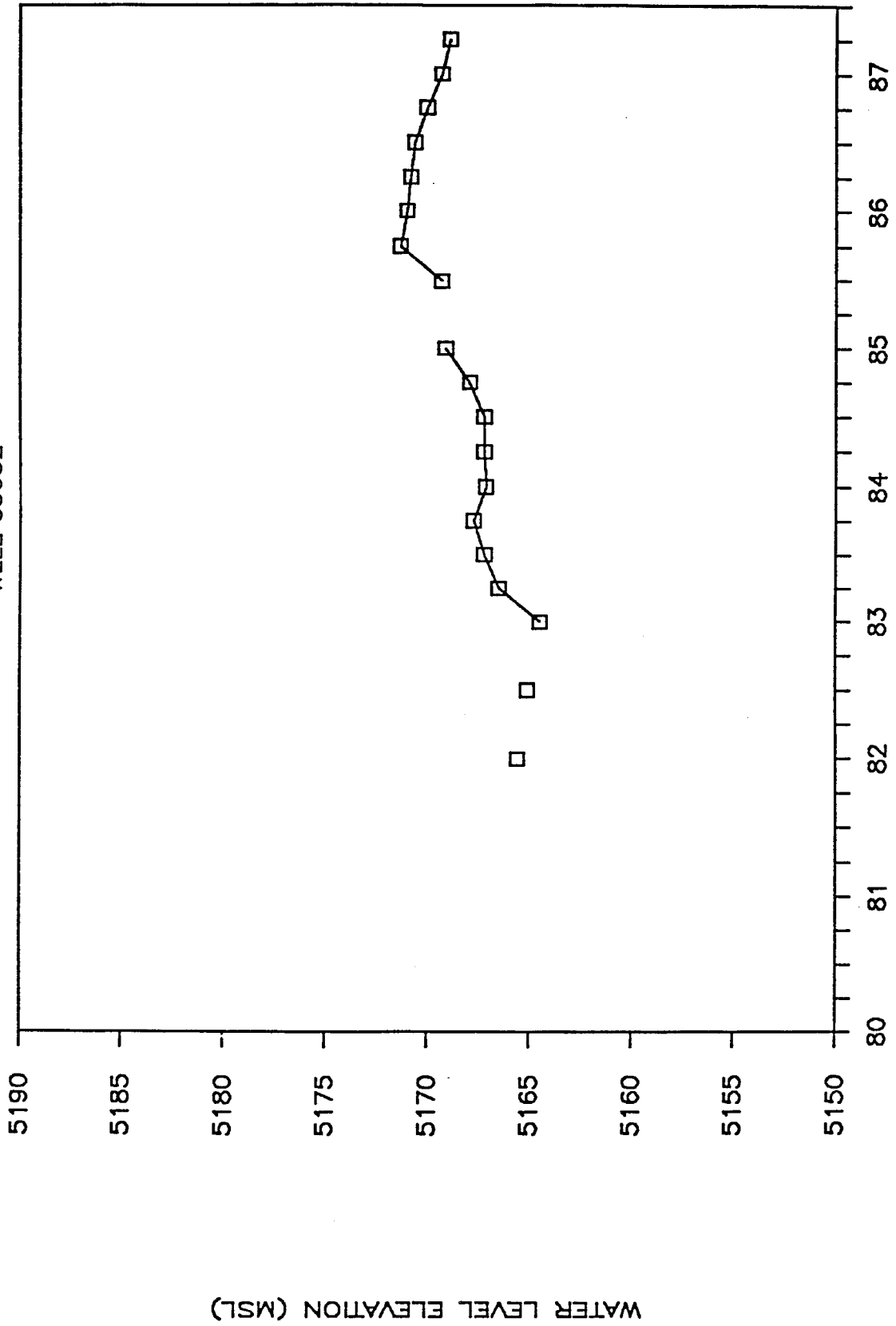
AQUIFER	GROUND ELV. (MSL)	TOP OF SCREEN	BOTTOM OF SCREEN
DEN	5200.1	59.0	79.0

N	MIN	MAX	MEAN	STAND. DEV.
20	28.8	35.6	31.8	1.9

MEASUREMENT DATE	QTR	DEPTH TO WATER (FT)	ELEVATION (MSL)
820119	WI82	34.5	5165.6
820830	SU82	35.0	5165.1
830309	WI83	35.6	5164.5
830526	SP83	33.6	5166.5
830817	SU83	32.9	5167.2
831107	FA83	32.4	5167.7
840207	WI84	33.0	5167.1
840509	SP84	32.9	5167.2
840821	SU84	32.9	5167.2
841119	FA84	32.2	5167.9
850326	WI85	31.0	5169.1
850715	SU85	30.9	5169.2
850930	SU85	30.8	5169.3
851022	FA85	28.8	5171.3
860318	WI86	29.1	5171.0
860611	SP86	29.3	5170.8
860808	SU86	29.5	5170.6
861119	FA86	30.1	5170.0
870309	WI87	30.8	5169.3
870525	SP87	31.2	5168.9

# HYDROGRAPH 1981 - 1987

WELL 35032



WATER LEVEL DATA AND SUMMARY STATISTICS  
 REPORT DATE: JULY 1987

WELL NUMBER 35033

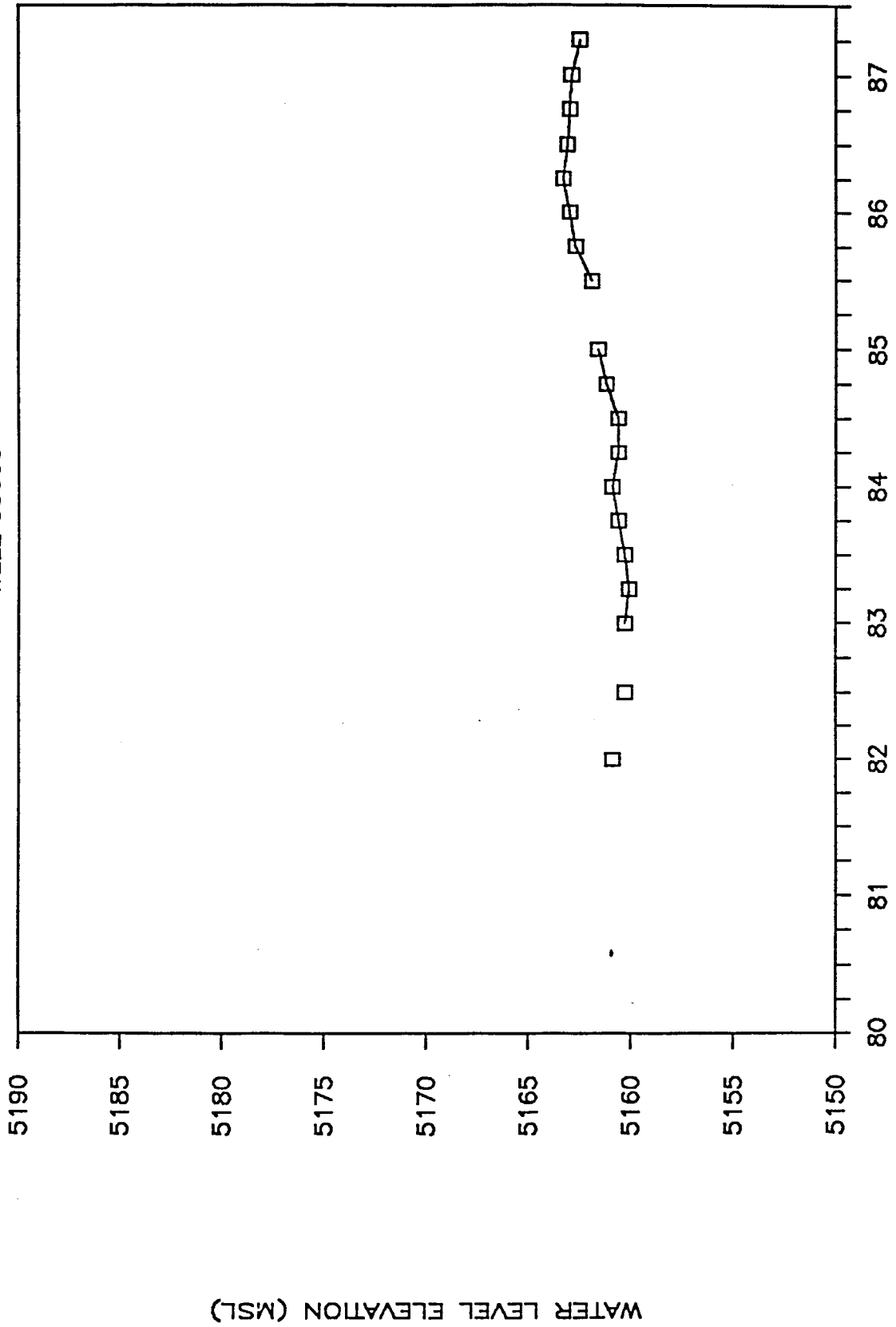
AQUIFER GROUND ELV. (MSL) TOP OF SCREEN BOTTOM OF SCREEN  
 DEN 5200.1 104.0 112.0

N MIN MAX MEAN STAND. DEV.  
 20 36.8 40.0 38.5 1.1

MEASUREMENT DATE	QTR	DEPTH TO WATER (FT)	ELEVATION (MSL)
820119	WI82	39.2	5160.9
820830	SU82	39.8	5160.3
830309	WI83	39.8	5160.3
830526	SP83	40.0	5160.1
830817	SU83	39.8	5160.3
831107	FA83	39.5	5160.6
840207	WI84	39.2	5160.9
840509	SP84	39.5	5160.6
840821	SU84	39.5	5160.6
841119	FA84	38.9	5161.2
850326	WI85	38.5	5161.6
850715	SU85	38.2	5161.9
850930	SU85	38.3	5161.8
851022	FA85	37.4	5162.7
860318	WI86	37.1	5163.0
860611	SP86	36.8	5163.3
860808	SU86	37.0	5163.1
861119	FA86	37.1	5163.0
870309	WI87	37.2	5162.9
870525	SP87	37.6	5162.5

# HYDROGRAPH 1981 - 1987

WELL 35033



WATER LEVEL DATA AND SUMMARY STATISTICS  
 REPORT DATE: JULY 1987

WELL NUMBER      35034

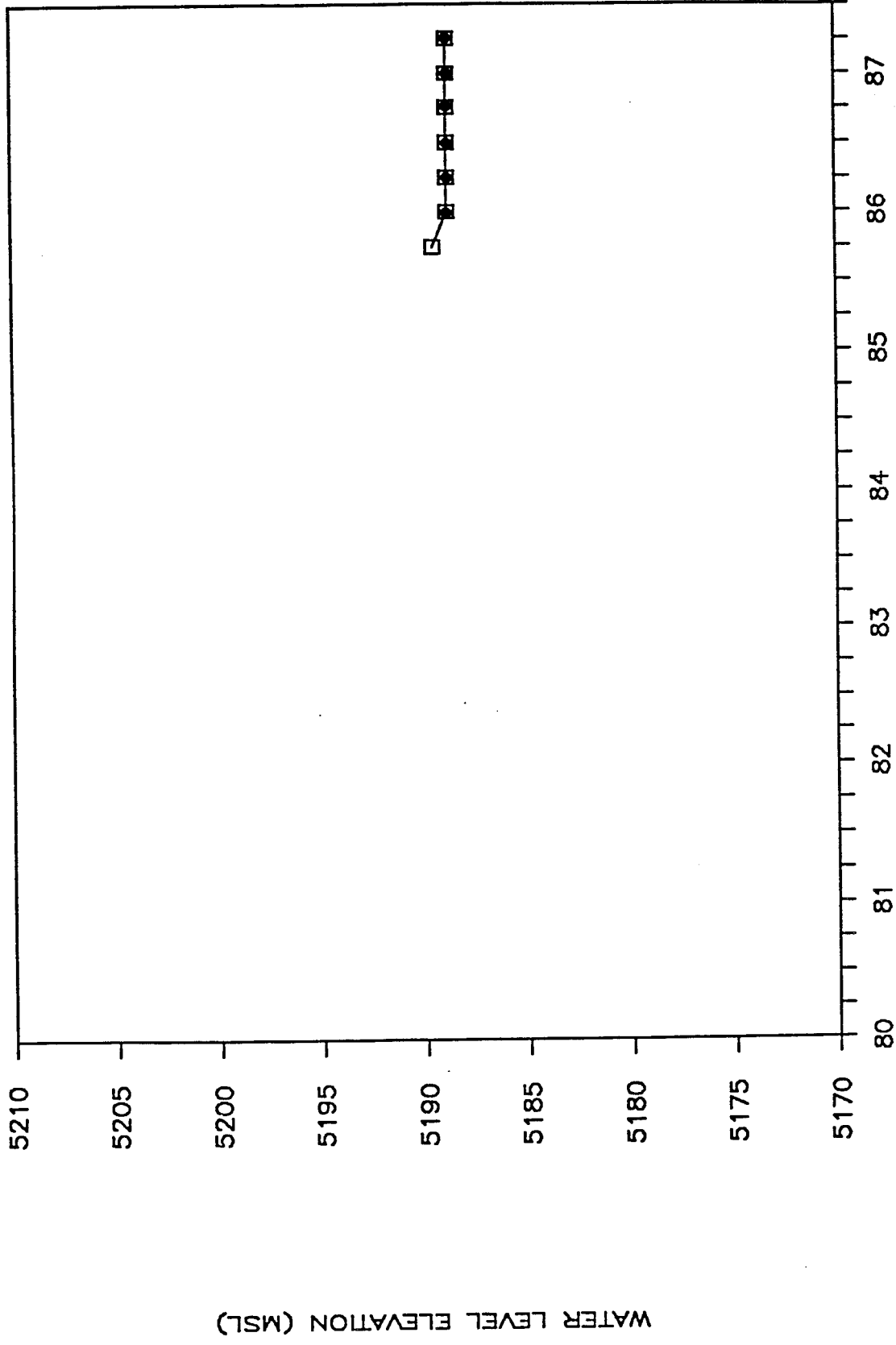
AQUIFER	GROUND ELV. (MSL)	TOP OF SCREEN	BOTTOM OF SCREEN
A/D	5207.0	10.0	18.2

N	MIN	MAX	MEAN	STAND. DEV.
7	17.5	18.2	18.1	0.2

MEASUREMENT DATE	QTR	DEPTH TO WATER (FT)	ELEVATION (MSL)
851022	FA85	17.5	5189.5
860317	WI86	DRY	DRY
860611	SP86	DRY	DRY
860808	SU86	DRY	DRY
861119	FA86	DRY	DRY
870309	WI87	DRY	DRY
870525	SP87	DRY	DRY

# HYDROGRAPH 1981 - 1987

WELL 35034



WATER LEVEL ELEVATION (MSL)

QUARTERLY WATER LEVEL MEASUREMENTS

WATER LEVEL DATA AND SUMMARY STATISTICS  
 REPORT DATE: JULY 1987

WELL NUMBER 35035

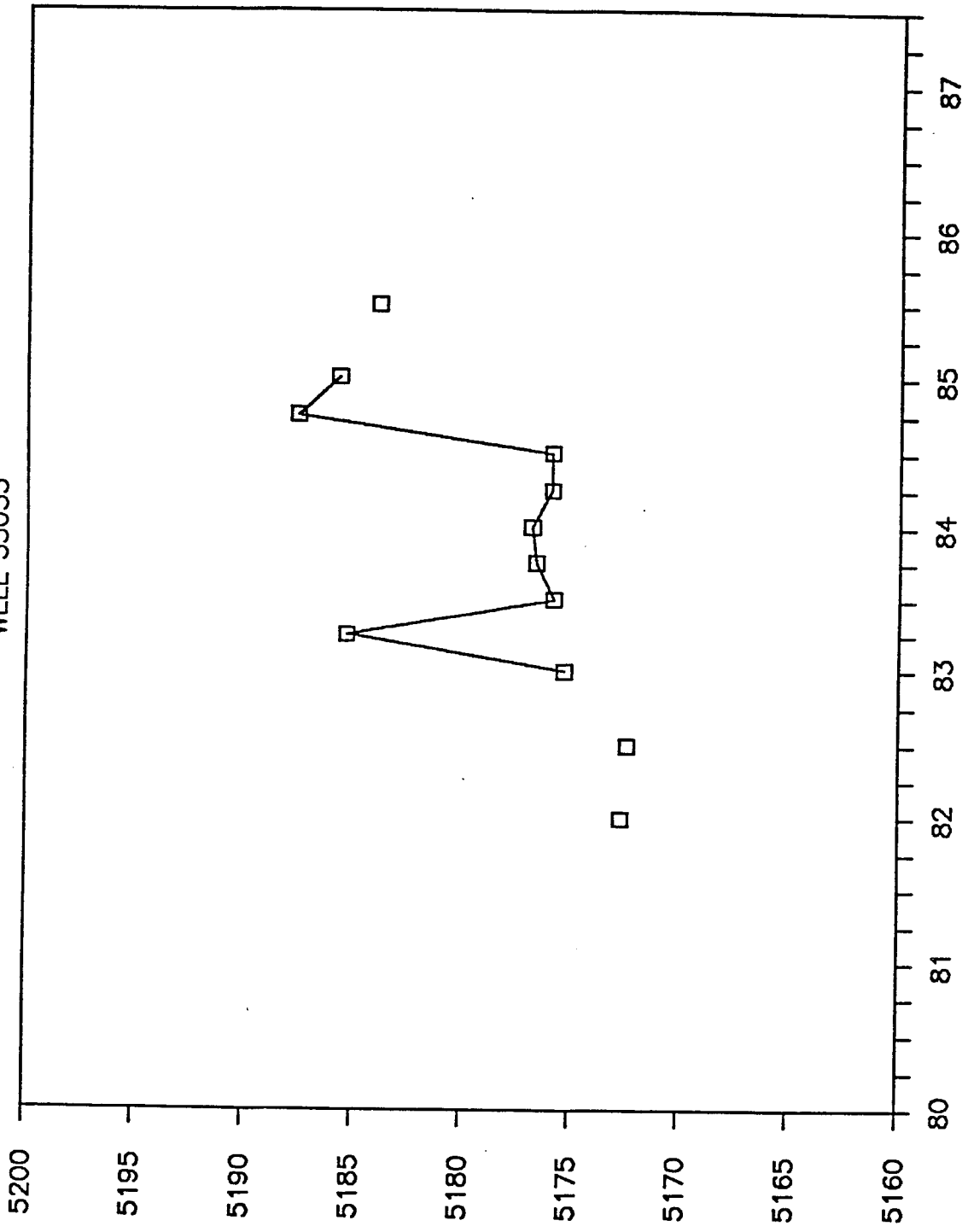
AQUIFER	GROUND ELV. (MSL)	TOP OF SCREEN	BOTTOM OF SCREEN
DEN	5207.0	28.0	48.0

N	MIN	MAX	MEAN	STAND. DEV.
13	19.4	34.6	27.9	5.3

MEASUREMENT DATE	QTR	DEPTH TO WATER (FT)	ELEVATION (MSL)
820119	WI82	34.3	5172.7
820330	SU82	34.6	5172.4
830309	WI83	31.7	5175.3
830526	SP83	21.7	5185.3
830817	SU83	31.2	5175.8
831107	FA83	30.4	5176.6
840207	WI84	30.2	5176.8
840509	SP84	31.1	5175.9
840821	SU84	31.1	5175.9
841119	FA84	19.4	5187.6
850326	WI85	21.3	5185.7
850715	SU85	23.2	5183.8
850930	SU85	23.1	5183.9
851022	FA85	QD/UD	QD/UD
860318	WI86	QD/UD	QD/UD
860611	SP86	QD/UD	QD/UD

# HYDROGRAPH 1981 - 1987

WELL 35035



WATER LEVEL ELEVATION (MSL)

QUARTERLY WATER LEVEL MEASUREMENTS

WATER LEVEL DATA AND SUMMARY STATISTICS  
REPORT DATE: JULY 1987

WELL NUMBER      35036

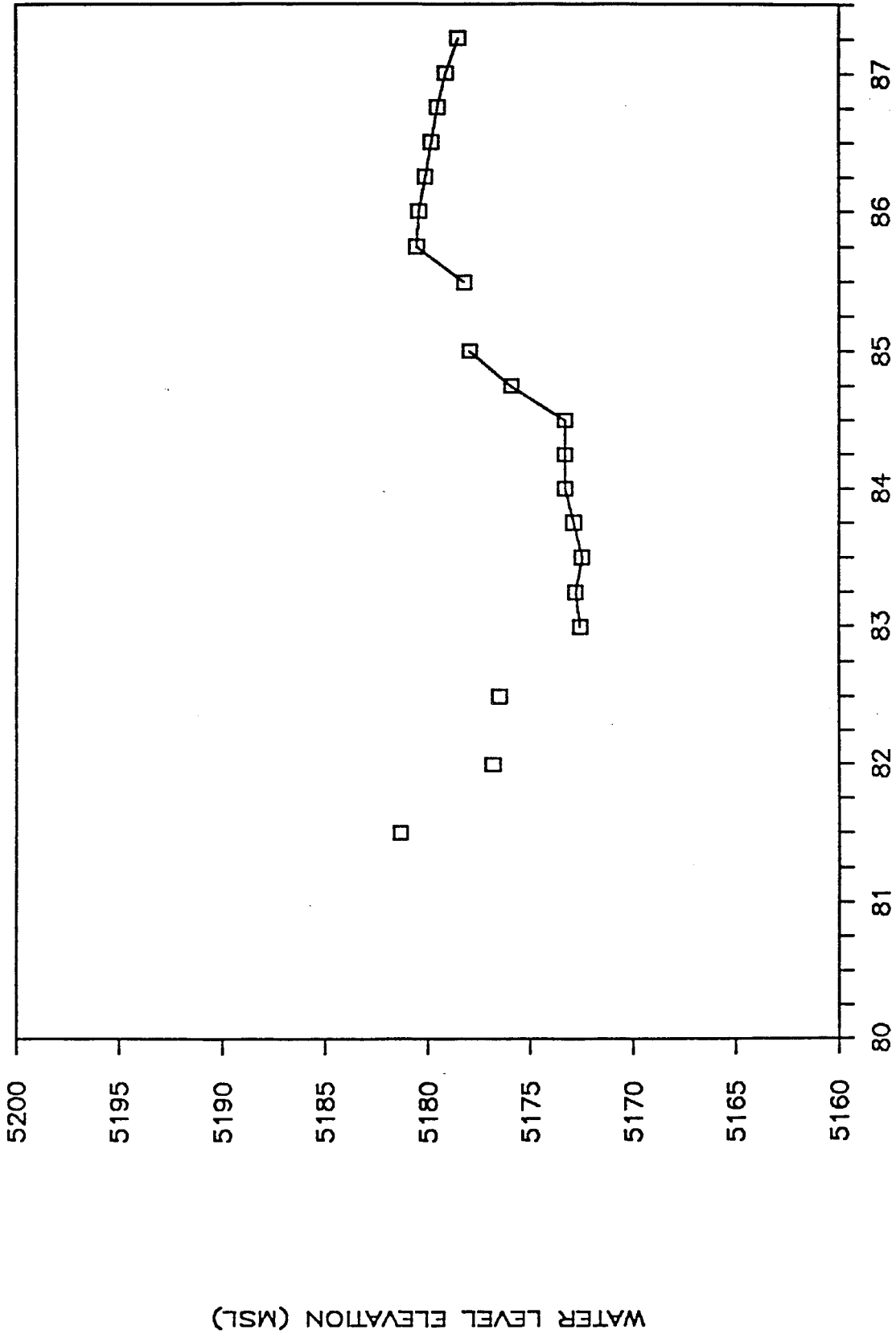
AQUIFER	GROUND ELV. (MSL)	TOP OF SCREEN	BOTTOM OF SCREEN
DEN	5207.0	74.0	89.0

N	MIN	MAX	MEAN	STAND. DEV.
21	25.7	34.5	30.1	3.1

MEASUREMENT DATE	QTR	DEPTH TO WATER (FT)	ELEVATION (MSL)
810822	SU81	25.7	5181.3
820119	WI82	30.2	5176.8
820830	SU82	30.5	5176.5
830309	WI83	34.4	5172.6
830526	SP83	34.2	5172.8
830817	SU83	34.5	5172.5
831107	FA83	34.1	5172.9
840207	WI84	33.7	5173.3
840509	SP84	33.7	5173.3
840821	SU84	33.7	5173.3
841119	FA84	31.1	5175.9
850326	WI85	29.1	5177.9
850715	SU85	28.8	5178.2
850930	SU85	28.8	5178.2
851022	FA85	26.5	5180.5
860317	WI86	26.6	5180.4
860611	SP86	26.9	5180.1
860808	SU86	27.2	5179.8
861119	FA86	27.5	5179.5
870309	WI87	27.9	5179.1
870525	SP87	28.5	5178.5

# HYDROGRAPH 1981 - 1987

WELL 35036



QUARTERLY WATER LEVEL MEASUREMENTS

WATER LEVEL ELEVATION (MSL)

WATER LEVEL DATA AND SUMMARY STATISTICS  
 REPORT DATE: JULY 1987

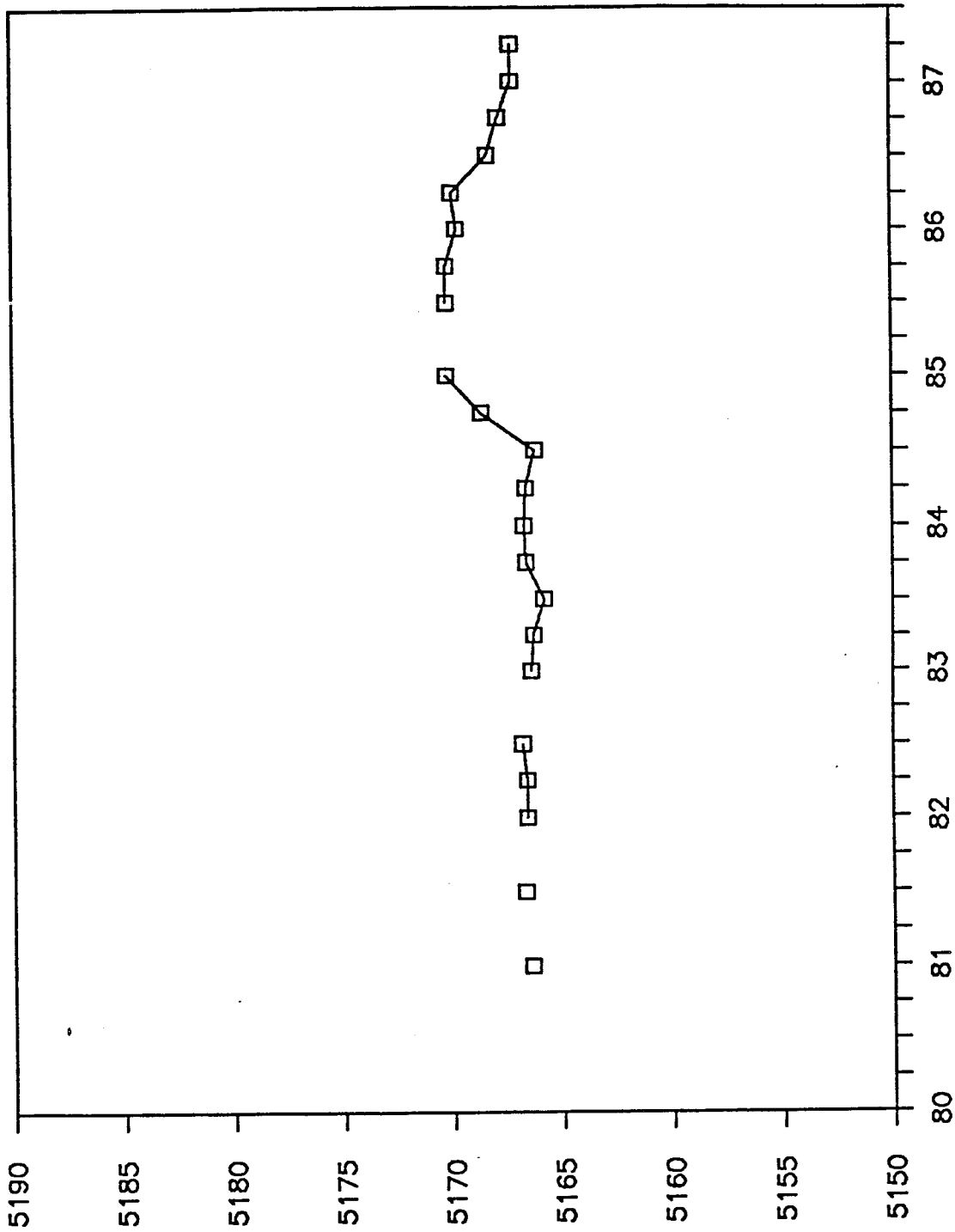
WELL NUMBER 35037

AQUIFER	GROUND ELV. (MSL)	TOP OF SCREEN	BOTTOM OF SCREEN	
A/D	5202.5	30.0	39.1	
N	MIN	MAX	MEAN	STAND. DEV.
23	32.3	36.7	34.8	1.5

MEASUREMENT DATE	QTR	DEPTH TO WATER (FT)	ELEVATION (MSL)
810313	WI81	36.1	5166.4
810821	SU81	35.8	5166.7
820119	WI82	35.9	5166.6
820502	SP82	35.9	5166.6
820830	SU82	35.7	5166.8
830309	WI83	36.1	5166.4
830526	SP83	36.2	5166.3
830817	SU83	36.7	5165.8
831107	FA83	35.9	5166.6
840207	WI84	35.8	5166.7
840509	SP84	35.9	5166.6
840821	SU84	36.3	5166.2
841119	FA84	33.9	5168.6
850326	WI85	32.3	5170.2
850715	SU85	32.3	5170.2
850930	SU85	32.3	5170.2
851022	FA85	32.3	5170.2
860317	WI86	32.8	5169.7
860611	SP86	32.6	5169.9
860807	SU86	34.2	5168.3
861119	FA86	34.7	5167.8
870309	WI87	35.3	5167.2
870525	SP87	35.3	5167.2

# HYDROGRAPH 1981 - 1987

WELL 35037



WATER LEVEL ELEVATION (MSL)

QUARTERLY WATER LEVEL MEASUREMENTS

WATER LEVEL DATA AND SUMMARY STATISTICS  
 REPORT DATE: JULY 1987

WELL NUMBER      35038

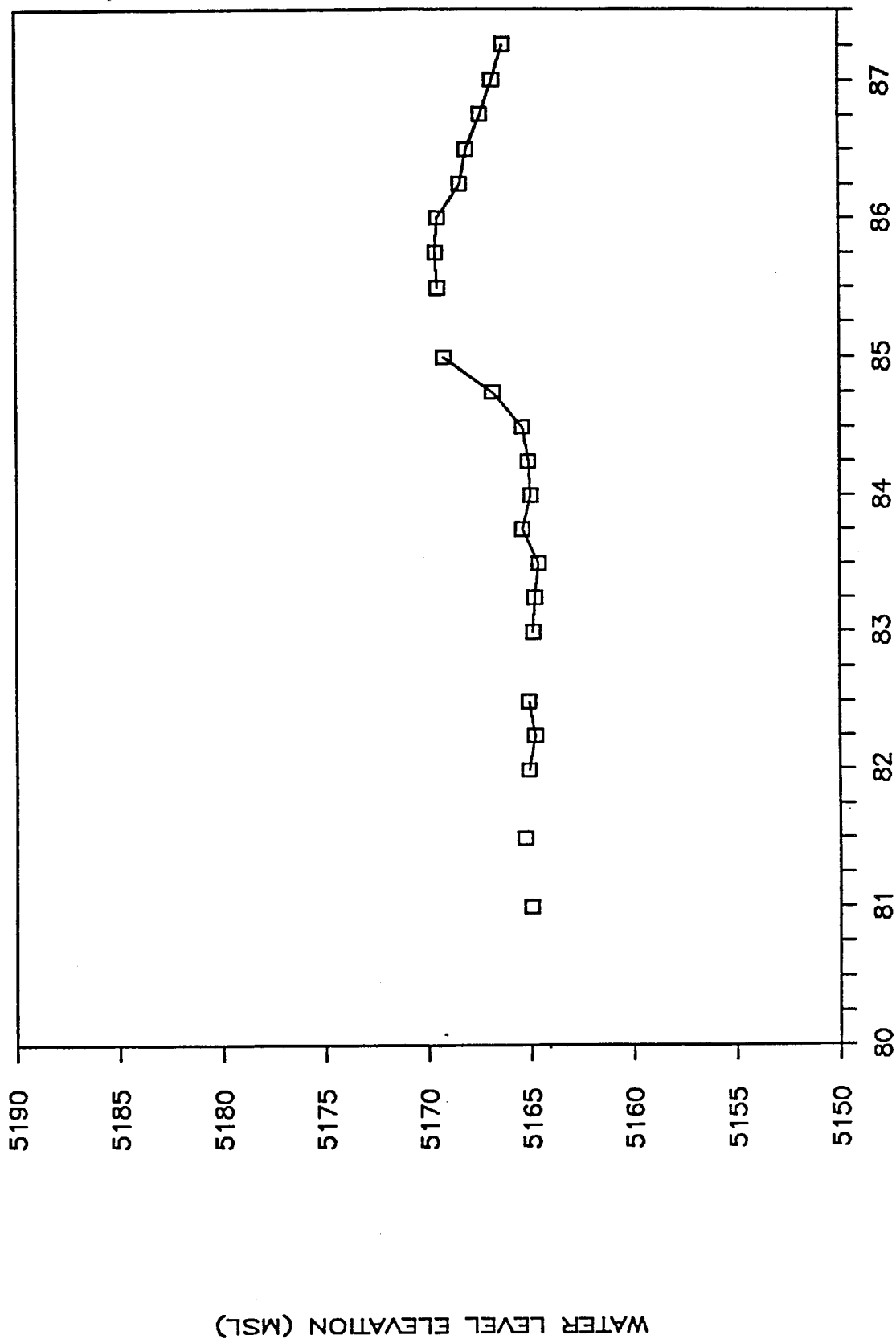
AQUIFER	GROUND ELV. (MSL)	TOP OF SCREEN	BOTTOM OF SCREEN
DEN	5202.5	59.0	67.0

N	MIN	MAX	MEAN	STAND. DEV.
23	32.9	37.9	35.9	1.8

MEASUREMENT DATE	QTR	DEPTH TO WATER (FT)	ELEVATION (MSL)
810313	WI81	37.5	5165.0
810821	SU81	37.2	5165.3
820119	WI82	37.4	5165.1
820502	SP82	37.7	5164.8
820830	SU82	37.4	5165.1
830309	WI83	37.6	5164.9
830526	SP83	37.7	5164.8
830817	SU83	37.9	5164.6
831107	FA83	37.1	5165.4
840207	WI84	37.5	5165.0
840509	SP84	37.4	5165.1
840821	SU84	37.1	5165.4
841119	FA84	35.7	5166.8
850326	WI85	33.3	5169.2
850715	SU85	33.1	5169.4
850930	SU85	33.0	5169.5
851022	FA85	32.9	5169.6
860317	WI86	33.0	5169.5
860611	SP86	34.1	5168.4
860807	SU86	34.4	5168.1
861119	FA86	35.1	5167.4
870309	WI87	35.7	5166.8
870525	SP87	36.2	5166.3

# HYDROGRAPH 1981 - 1987

WELL 35038



WATER LEVEL DATA AND SUMMARY STATISTICS  
REPORT DATE: JULY 1987

WELL NUMBER      35039

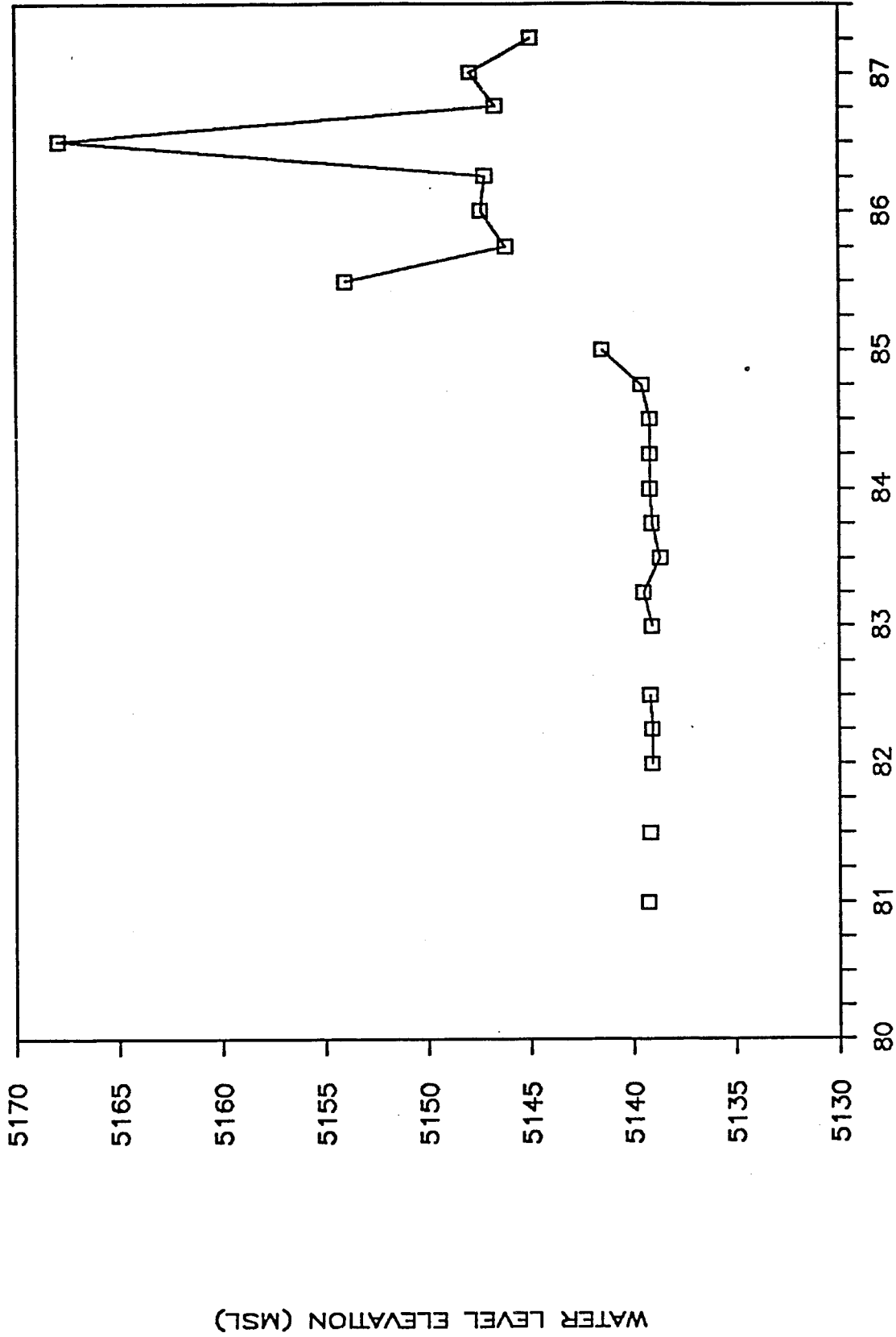
AQUIFER	GROUND ELV. (MSL)	TOP OF SCREEN	BOTTOM OF SCREEN	
DEN	5202.5	100.0	112.0	

N	MIN	MAX	MEAN	STAND. DEV.
24	34.6	63.8	58.9	7.0

MEASUREMENT DATE	QTR	DEPTH TO WATER (FT)	ELEVATION (MSL)
810313	WI81	63.2	5139.3
810821	SU81	63.3	5139.2
820119	WI82	63.4	5139.1
820501	SP82	63.4	5139.1
820502	SP82	63.4	5139.1
820830	SU82	63.3	5139.2
830309	WI83	63.4	5139.1
830526	SP83	63.0	5139.5
830817	SU83	63.8	5138.7
831107	FA83	63.4	5139.1
840207	WI84	63.3	5139.2
840509	SP84	63.3	5139.2
840821	SU84	63.3	5139.2
841119	FA84	62.9	5139.6
850326	WI85	61.0	5141.5
850715	SU85	48.5	5154.0
850930	SU85	48.5	5154.0
851022	FA85	56.3	5146.2
860317	WI86	55.1	5147.4
860611	SP86	55.3	5147.2
860807	SU86	34.6	5167.9
861119	FA86	55.8	5146.7
870309	WI87	54.6	5147.9
870525	SP87	57.5	5145.0

# HYDROGRAPH 1981 - 1987

WELL 35039



WATER LEVEL DATA AND SUMMARY STATISTICS  
 REPORT DATE: JULY 1987

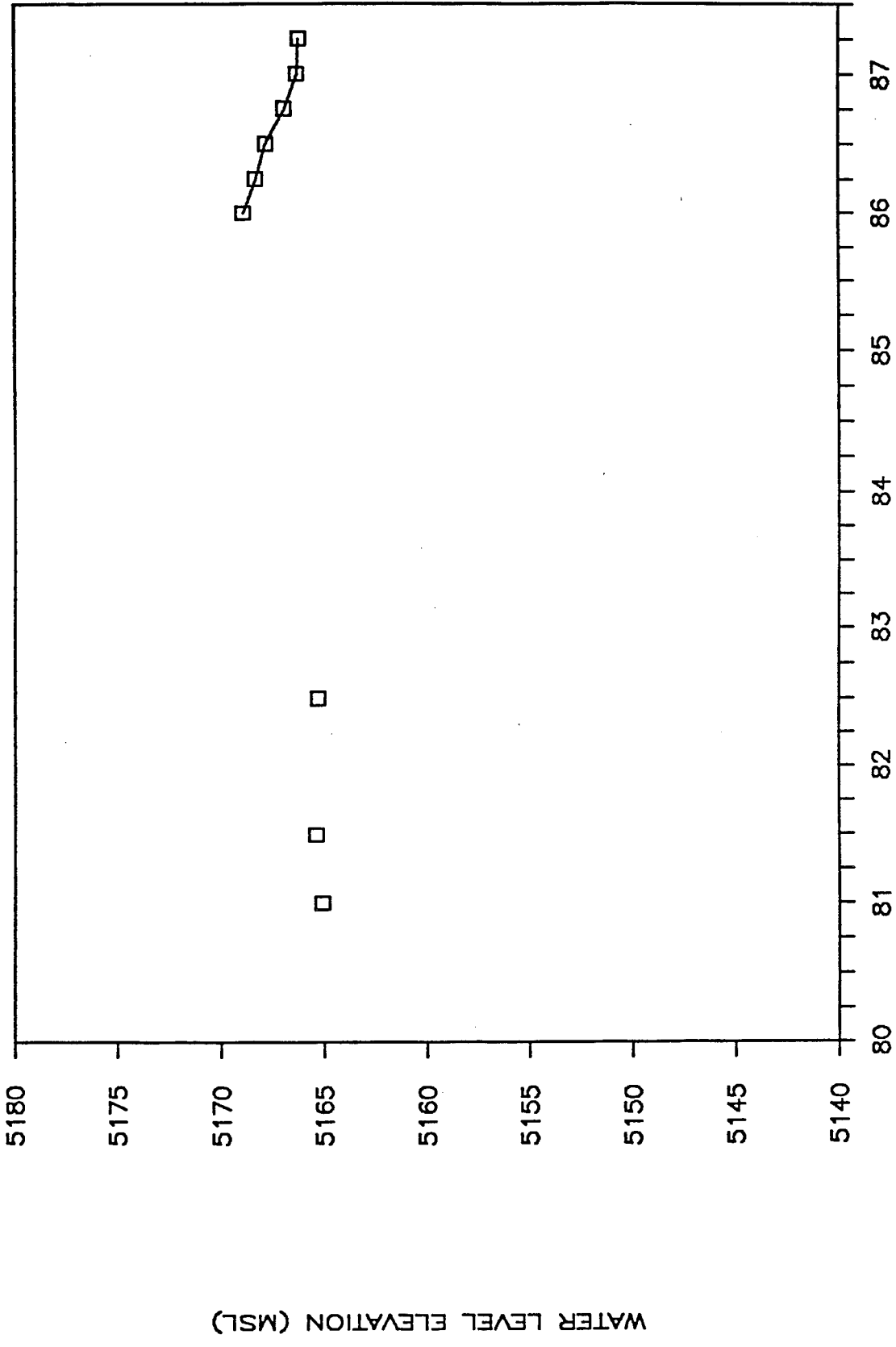
WELL NUMBER 35040

AQUIFER	GROUND ELV. (MSL)	TOP OF SCREEN	BOTTOM OF SCREEN	
A/D	5191.3	18.0	28.0	
N	MIN	MAX	MEAN	STAND. DEV.
9	22.4	26.2	24.6	1.3

MEASUREMENT DATE	QTR	DEPTH TO WATER (FT)	ELEVATION (MSL)
810313	WI81	26.2	5165.1
810821	SU81	25.9	5165.4
820830	SU82	26.0	5165.3
851115	FA85	28.6	5162.7
860317	WI86	22.4	5168.9
860611	SP86	23.0	5168.3
860807	SU86	23.5	5167.8
861119	FA86	24.4	5166.9
870309	WI87	25.0	5166.3
870525	SP87	25.1	5166.2

# HYDROGRAPH 1981 - 1987

WELL 35040



QUARTERLY WATER LEVEL MEASUREMENTS

WATER LEVEL DATA AND SUMMARY STATISTICS  
 REPORT DATE: JULY 1987

WELL NUMBER 35041

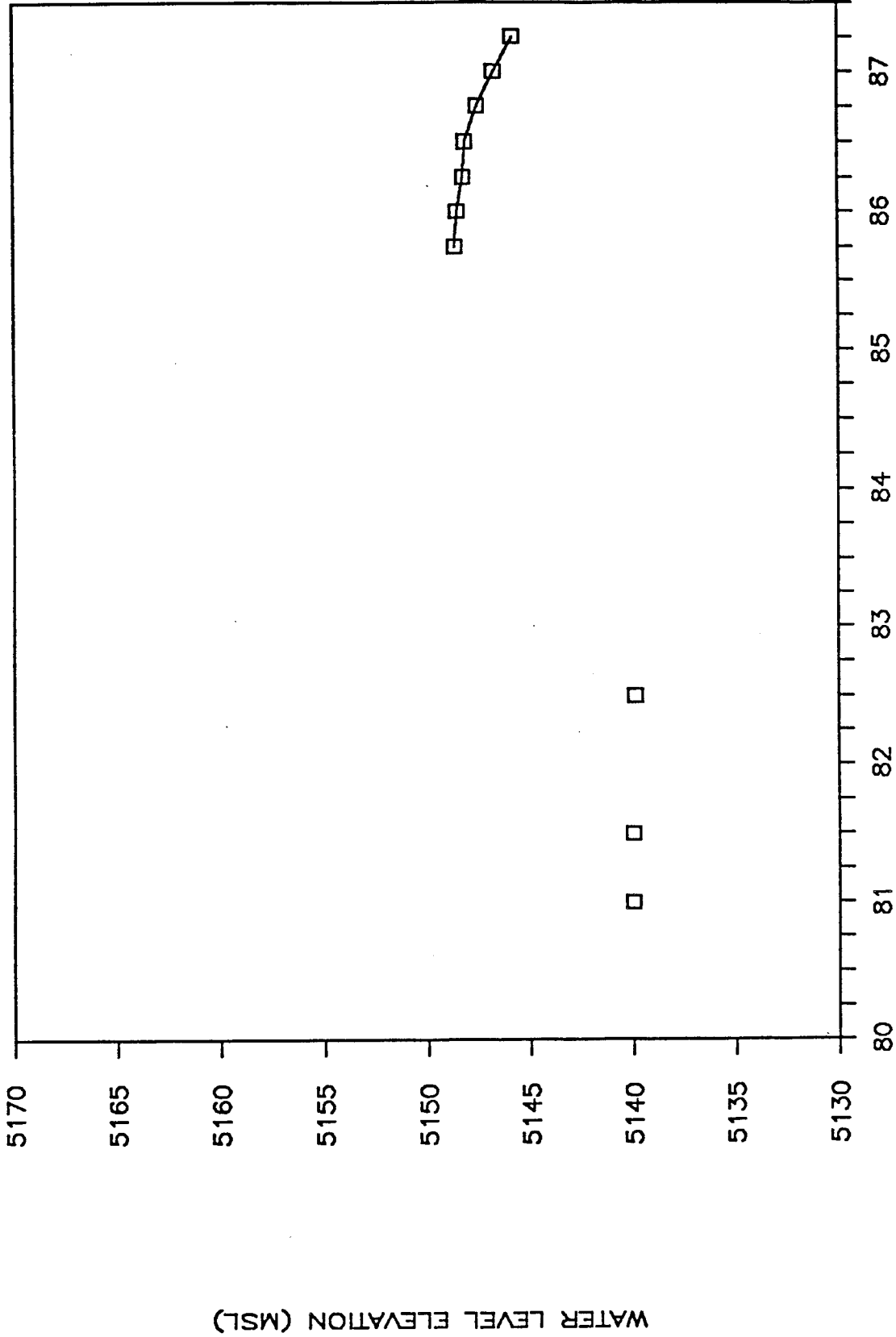
AQUIFER	GROUND ELV. (MSL)	TOP OF SCREEN	BOTTOM OF SCREEN
DEN	5191.3	82.0	102.0

N	MIN	MAX	MEAN	STAND. DEV.
10	42.7	51.4	45.9	3.8

MEASUREMENT DATE	QTR	DEPTH TO WATER (FT)	ELEVATION (MSL)
810313	WI81	51.3	5140.0
810821	SU81	51.3	5140.0
820830	SU82	51.4	5139.9
851115	FA85	42.7	5148.6
860317	WI86	42.8	5148.5
860611	SP86	43.1	5148.2
860807	SU86	43.2	5148.1
861119	FA86	43.8	5147.5
870309	WI87	44.6	5146.7
870525	SP87	45.5	5145.8

# HYDROGRAPH 1981 - 1987

WELL 35041



WATER LEVEL DATA AND SUMMARY STATISTICS  
 REPORT DATE: JULY 1987

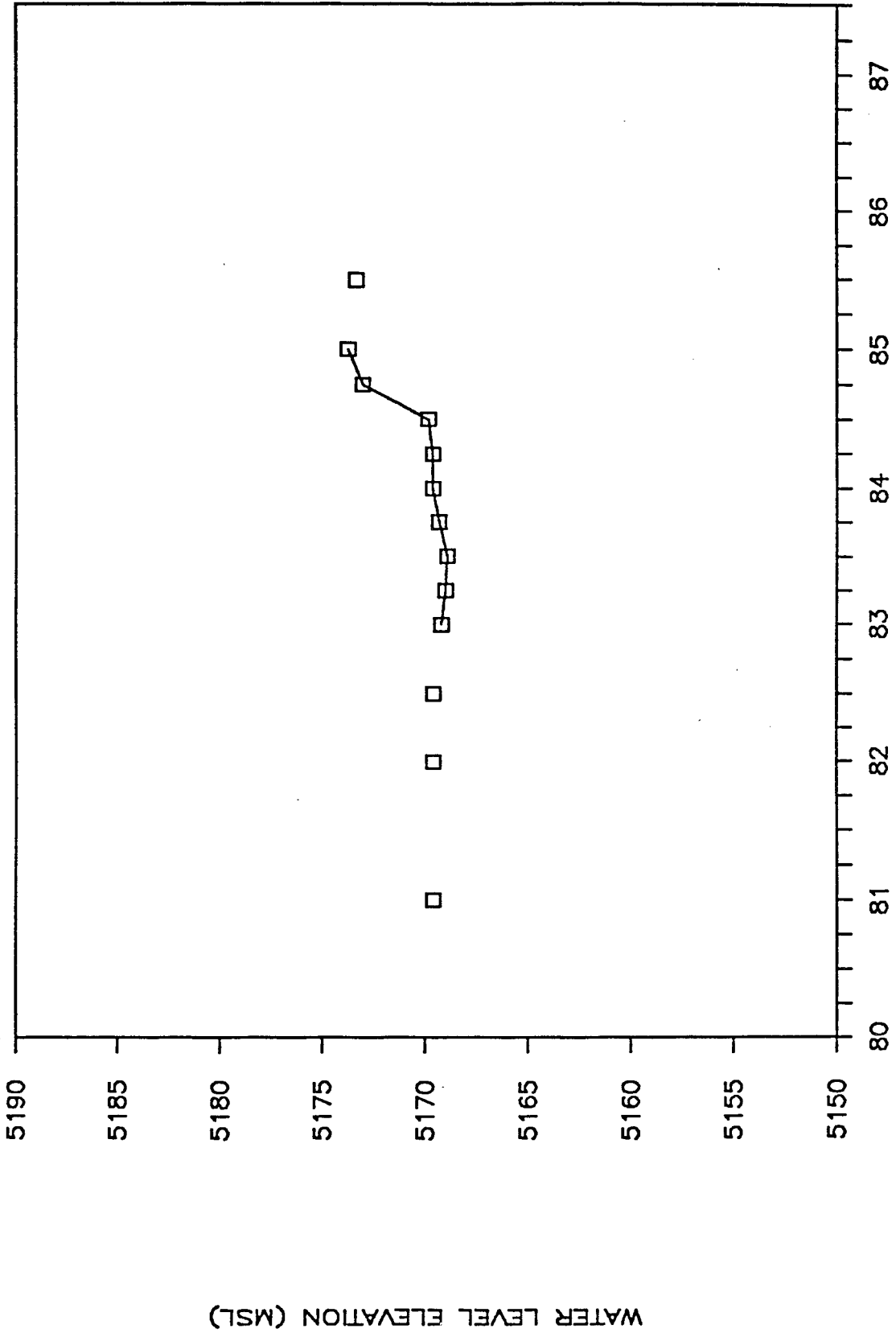
WELL NUMBER 35042

AQUIFER	GROUND ELV. (MSL)	TOP OF SCREEN	BOTTOM OF SCREEN	
A/D	5200.2	27.0	35.0	
N	MIN	MAX	MEAN	STAND. DEV.
14	26.5	31.3	29.6	1.8

MEASUREMENT DATE	QTR	DEPTH TO WATER (FT)	ELEVATION (MSL)
810313	WI81	30.6	5169.6
820119	WI82	30.6	5169.6
820831	SU82	30.6	5169.6
830309	WI83	31.0	5169.2
830526	SP83	31.2	5169.0
830818	SU83	31.3	5168.9
831107	FA83	30.9	5169.3
840207	WI84	30.6	5169.6
840509	SP84	30.6	5169.6
840821	SU84	30.4	5169.8
841119	FA84	27.2	5173.0
850326	WI85	26.5	5173.7
850715	SU85	26.9	5173.3
850930	SU85	27.0	5173.2

# HYDROGRAPH 1981 - 1987

WELL 35042



WATER LEVEL DATA AND SUMMARY STATISTICS  
 REPORT DATE: JULY 1987

WELL NUMBER      35043

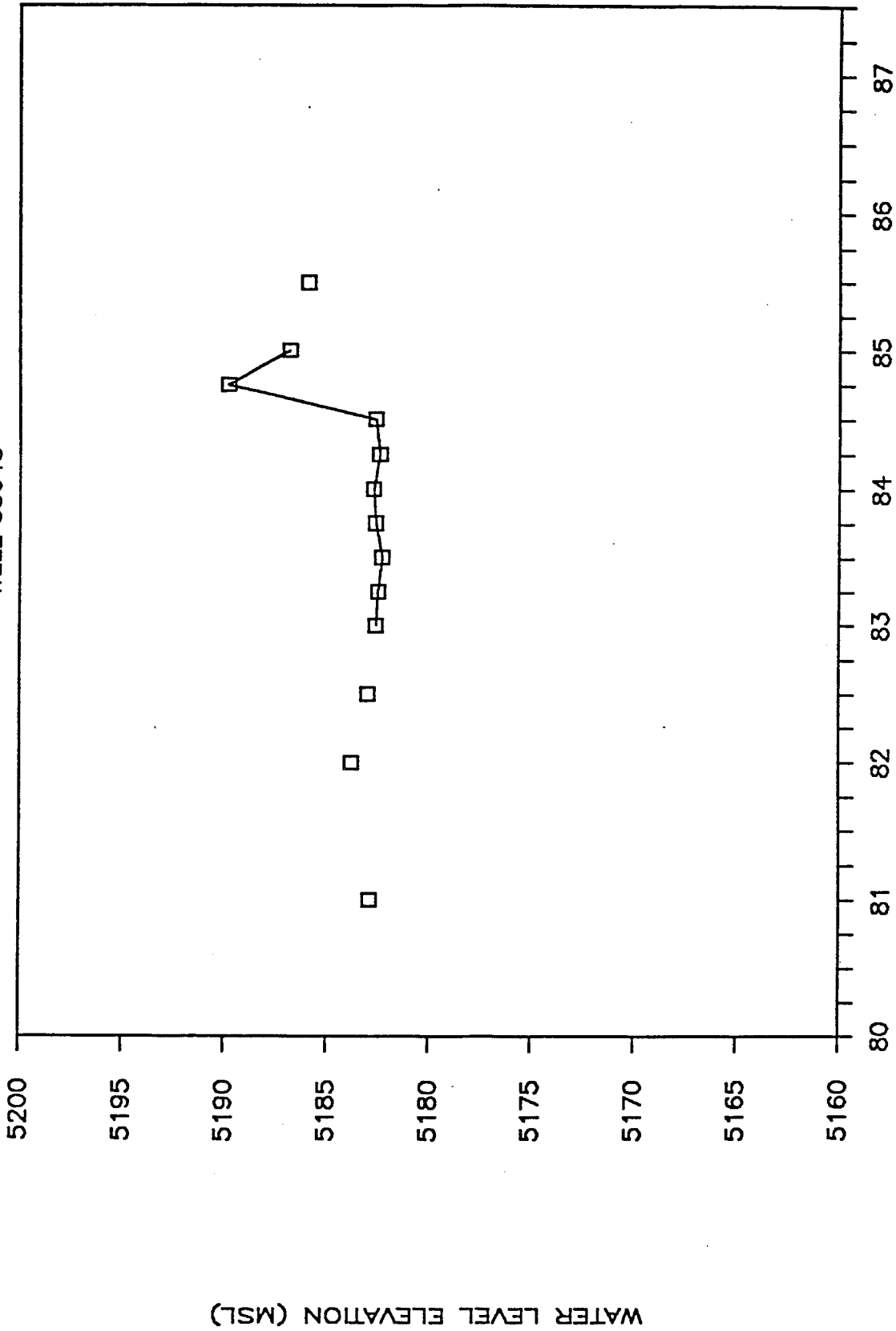
AQUIFER	GROUND ELV. (MSL)	TOP OF SCREEN	BOTTOM OF SCREEN
A/D	5213.9	25.0	33.0

N	MIN	MAX	MEAN	STAND. DEV.
14	24.1	31.6	29.9	2.2

MEASUREMENT DATE	QTR	DEPTH TO WATER (FT)	ELEVATION (MSL)
810313	WI81	31.0	5182.9
820119	WI82	30.1	5183.8
820831	SU82	30.9	5183.0
830309	WI83	31.3	5182.6
830526	SP83	31.4	5182.5
830818	SU83	31.6	5182.3
831107	FA83	31.3	5182.6
840207	WI84	31.2	5182.7
840509	SP84	31.5	5182.4
840821	SU84	31.3	5182.6
841119	FA84	24.1	5189.8
850326	WI85	27.1	5186.8
850715	SU85	28.1	5185.8
850930	SU85	27.9	5186.0

# HYDROGRAPH 1981 - 1987

WELL 35043



QUARTERLY WATER LEVEL MEASUREMENTS

WATER LEVEL DATA AND SUMMARY STATISTICS  
 REPORT DATE: JULY 1987

WELL NUMBER      35045

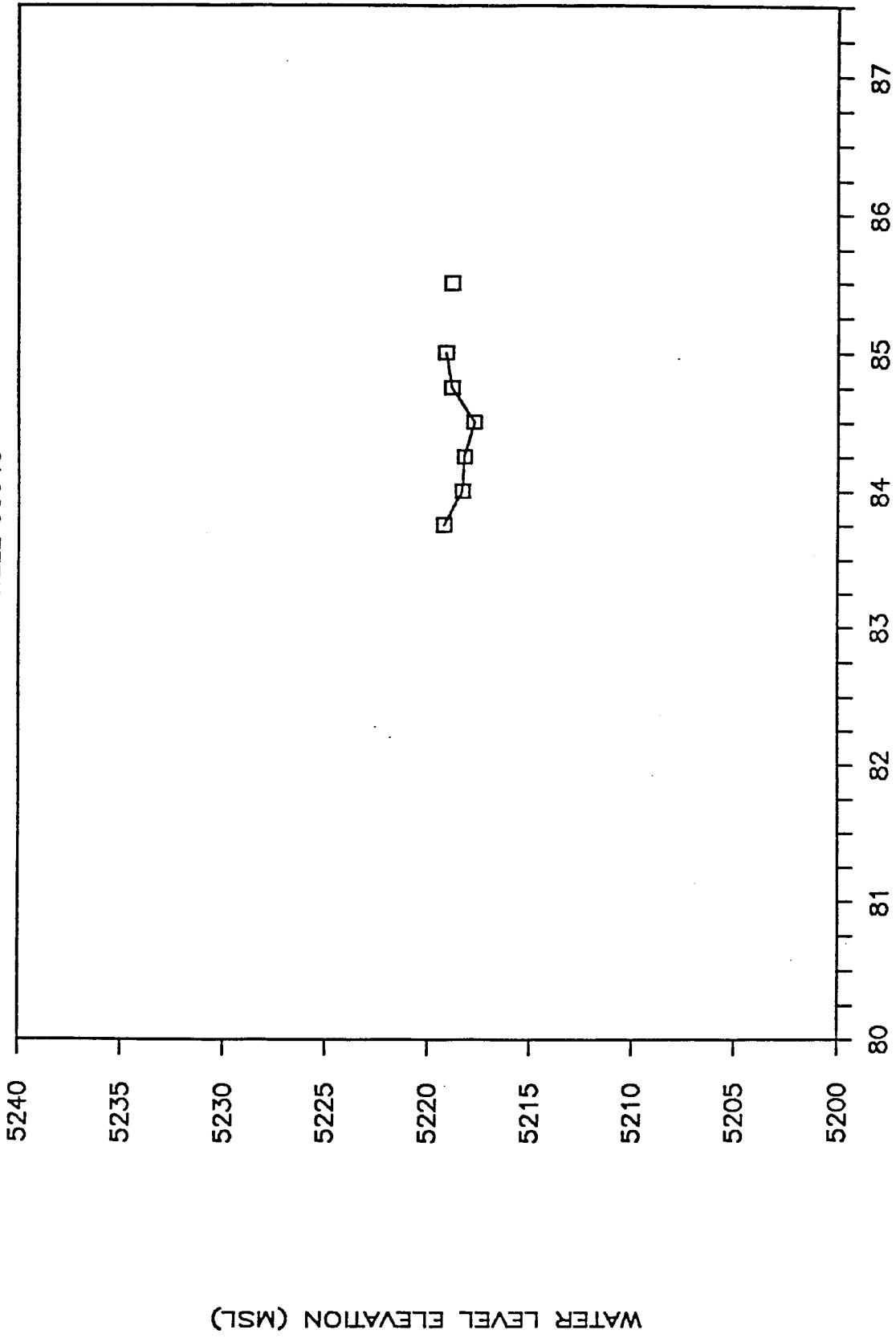
AQUIFER	GROUND ELV. (MSL)	TOP OF SCREEN	BOTTOM OF SCREEN
ALL	5239.6	14.0	22.0

N	MIN	MAX	MEAN	STAND. DEV.
8	20.4	21.9	21.0	0.5

MEASUREMENT DATE	QTR	DEPTH TO WATER (FT)	ELEVATION (MSL)
831107	FA83	20.4	5219.2
840207	WI84	21.3	5218.3
840509	SP84	21.4	5218.2
840821	SU84	21.9	5217.7
841119	FA84	20.8	5218.8
850326	WI85	20.5	5219.1
850715	SU85	20.9	5218.7
850930	SU85	20.8	5218.8

# HYDROGRAPH 1981 - 1987

WELL 35045



QUARTERLY WATER LEVEL MEASUREMENTS

WATER LEVEL DATA AND SUMMARY STATISTICS  
 REPORT DATE: JULY 1987

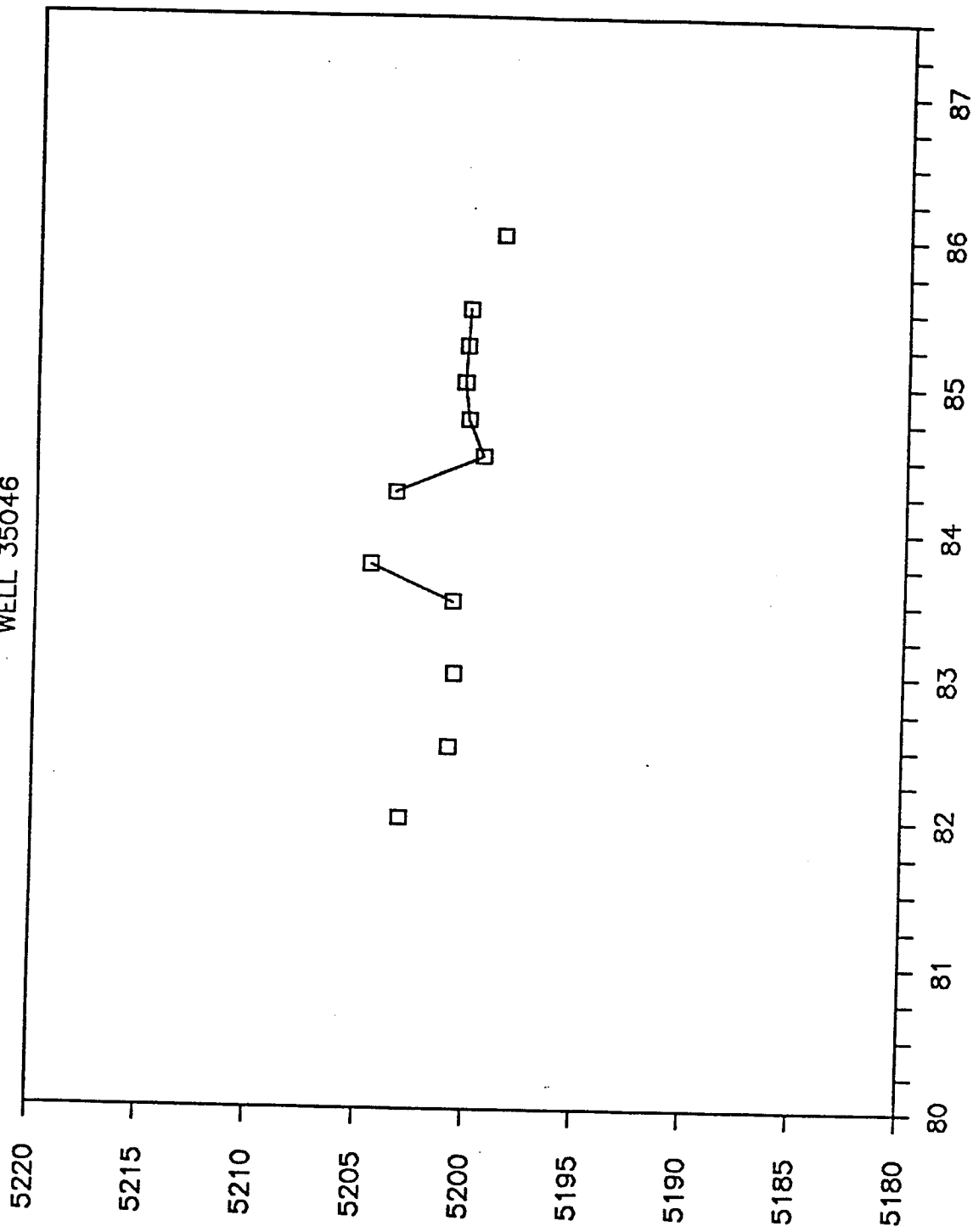
WELL NUMBER      35046

AQUIFER	GROUND ELV. (MSL)	TOP OF SCREEN	BOTTOM OF SCREEN	
ALL	5215.8	16.5	20.5	
N	MIN	MAX	MEAN	STAND. DEV.
13	11.2	17.2	14.9	1.7

MEASUREMENT DATE	QTR	DEPTH TO WATER (FT)	ELEVATION (MSL)
810822	SU81	12.7	5203.1
820119	WI82	14.9	5200.9
820830	SU82	15.1	5200.7
830309	WI83	15.0	5200.8
830526	SP83	11.2	5204.6
831107	FA83	12.3	5203.5
840207	WI84	16.3	5199.5
840509	SP84	15.6	5200.2
840821	SU84	15.4	5200.4
841119	FA84	15.5	5200.3
850326	WI85	15.6	5200.2
850715	SU85	17.0	5198.8
850930	SU85	17.2	5198.6

# HYDROGRAPH 1981 - 1987

WELL 35046



WATER LEVEL ELEVATION (MSL)

QUARTERLY WATER LEVEL MEASUREMENTS

WATER LEVEL DATA AND SUMMARY STATISTICS  
 REPORT DATE: JULY 1987

WELL NUMBER      35047

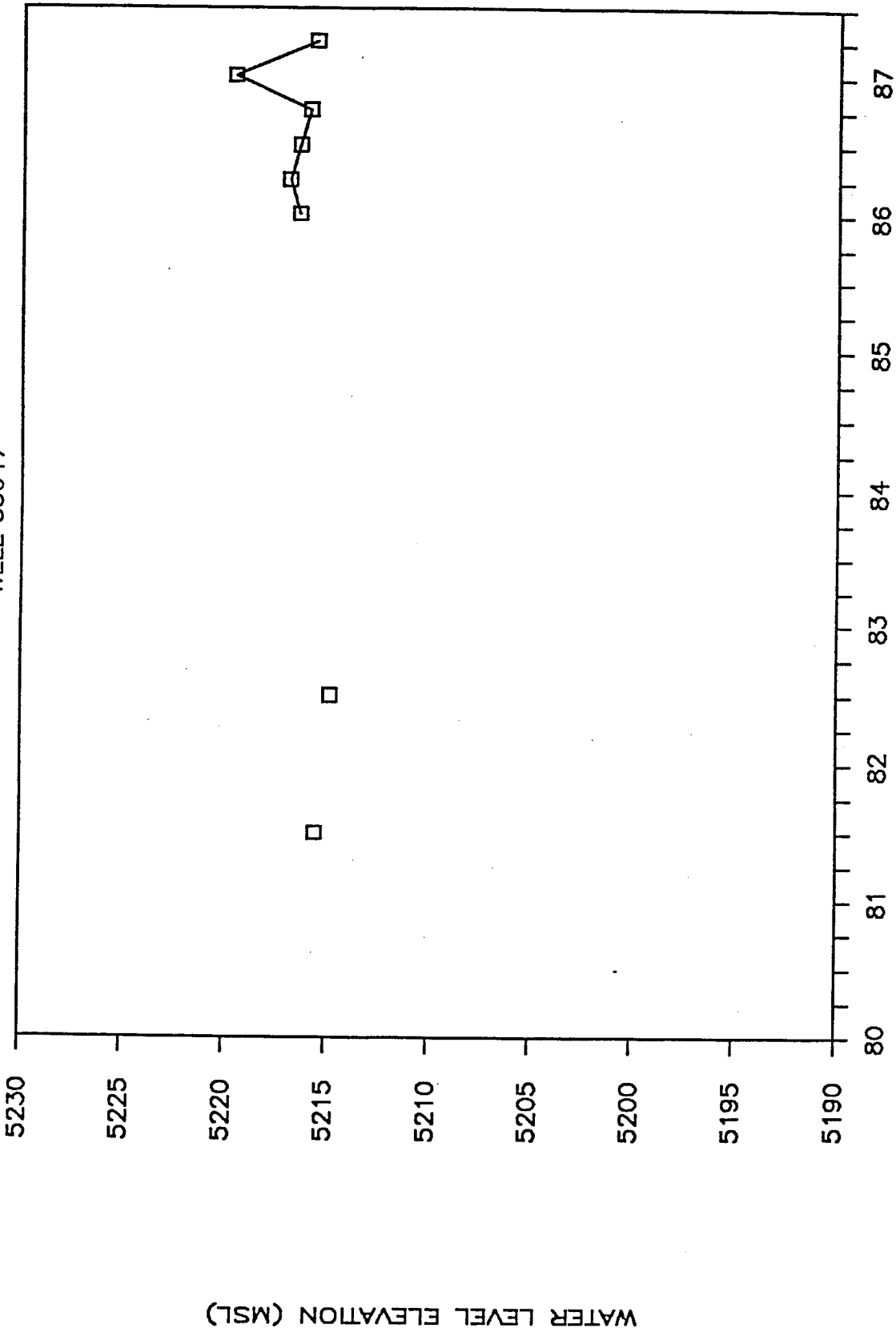
AQUIFER	GROUND ELV. (MSL)	TOP OF SCREEN	BOTTOM OF SCREEN	
ALL	5232.5	14.0	22.0	

N	MIN	MAX	MEAN	STAND. DEV.
8	12.9	17.7	16.1	1.4

MEASUREMENT DATE	QTR	DEPTH TO WATER (FT)	ELEVATION (MSL)
810822	SU81	17.0	5215.5
820830	SU82	17.7	5214.8
860317	WI86	16.1	5216.4
860611	SP86	15.6	5216.9
860807	SU86	16.1	5216.4
861119	FA86	16.6	5215.9
870309	WI87	12.9	5219.6
870525	SP87	16.9	5215.6

# HYDROGRAPH 1981 - 1987

WELL 35047



WATER LEVEL DATA AND SUMMARY STATISTICS  
 REPORT DATE: JULY 1987

WELL NUMBER 35048

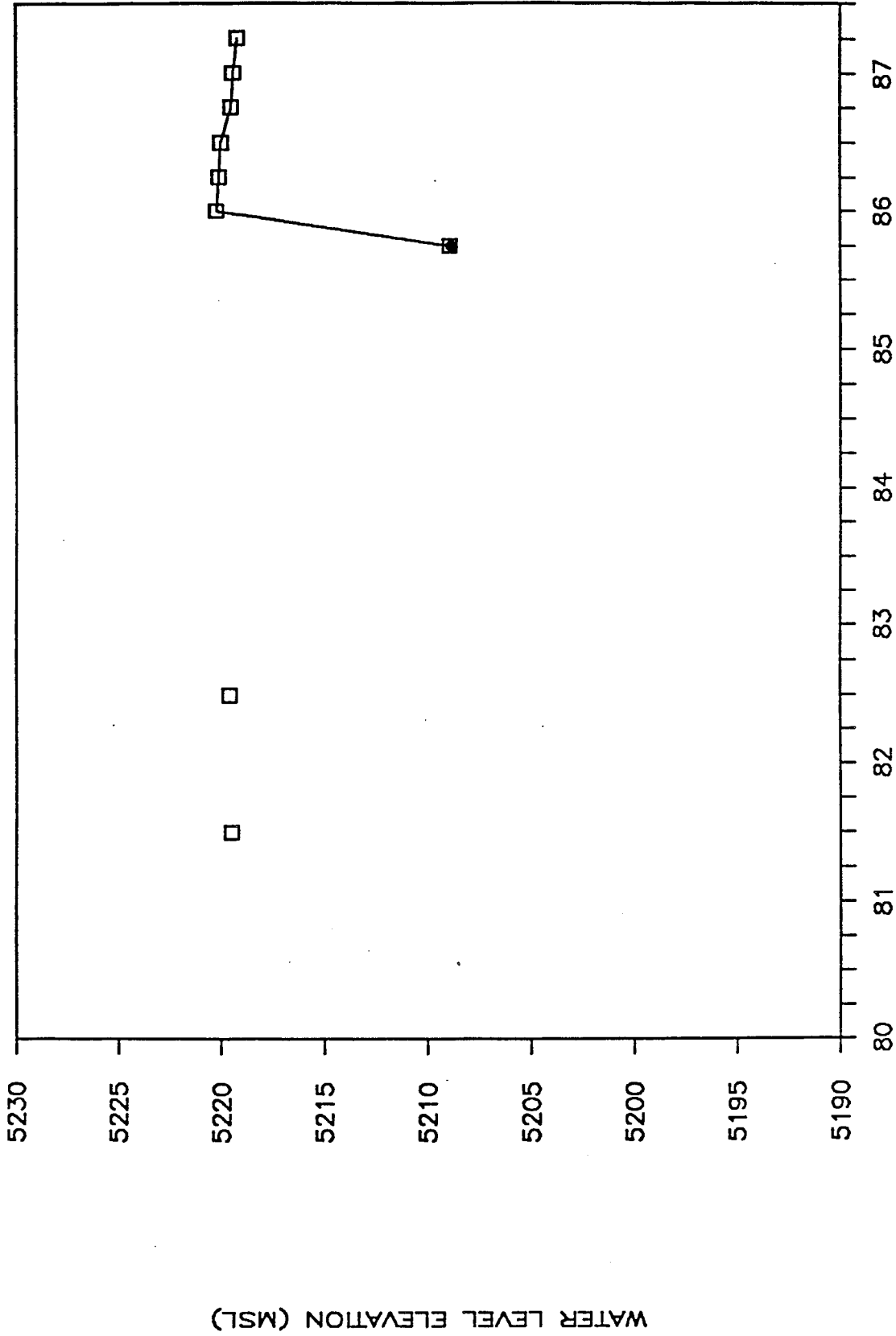
AQUIFER	GROUND ELV. (MSL)	TOP OF SCREEN	BOTTOM OF SCREEN
A/D	5234.3	13.4	25.4

N	MIN	MAX	MEAN	STAND. DEV.
9	14.1	25.4	15.8	3.6

MEASUREMENT DATE	QTR	DEPTH TO WATER (FT)	ELEVATION (MSL)
810822	SU81	14.8	5219.5
820830	SU82	14.7	5219.6
851115	FA85	DRY	DRY
860317	WI86	14.1	5220.2
860610	SP86	14.2	5220.1
860807	SU86	14.3	5220.0
861118	FA86	14.8	5219.5
870309	WI87	14.9	5219.4
870525	SP87	15.1	5219.2

# HYDROGRAPH 1981 - 1987

WELL 35048



WATER LEVEL ELEVATION (MSL)

QUARTERLY WATER LEVEL MEASUREMENTS

WATER LEVEL DATA AND SUMMARY STATISTICS  
 REPORT DATE: JULY 1987

WELL NUMBER      35049

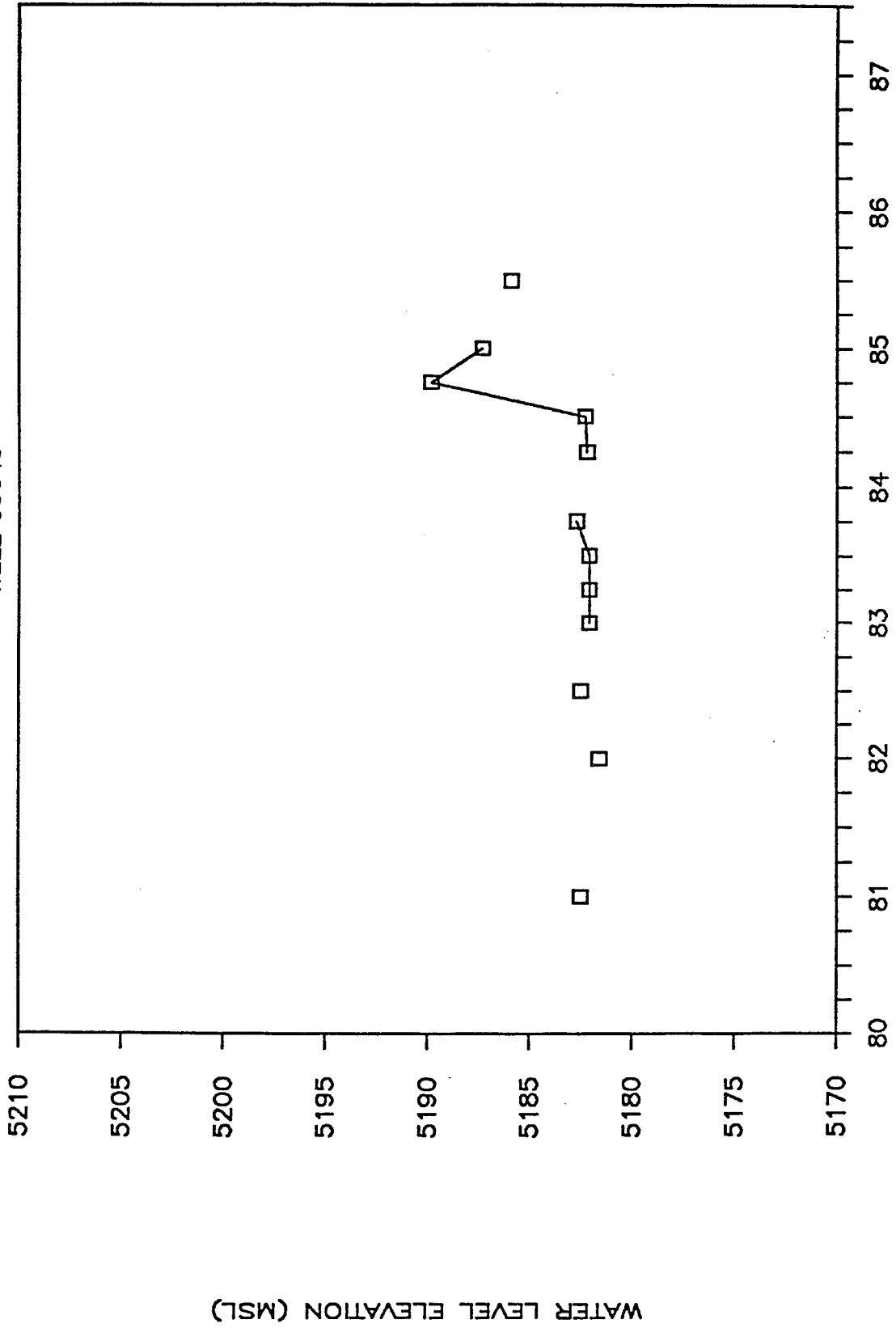
AQUIFER	GROUND ELV. (MSL)	TOP OF SCREEN	BOTTOM OF SCREEN
DEN	5213.9	45.0	65.0

N	MIN	MAX	MEAN	STAND. DEV.
13	24.1	32.3	30.1	2.5

MEASUREMENT DATE	QTR	DEPTH TO WATER (FT)	ELEVATION (MSL)
810313	WI81	31.4	5182.5
820119	WI82	32.3	5181.6
820831	SU82	31.4	5182.5
830309	WI83	31.8	5182.1
830526	SP83	31.8	5182.1
830818	SU83	31.8	5182.1
831107	FA83	31.2	5182.7
840509	SP84	31.7	5182.2
840821	SU84	31.6	5182.3
841119	FA84	24.1	5189.8
850326	WI85	26.6	5187.3
850715	SU85	28.1	5185.8
850930	SU85	28.0	5185.9

# HYDROGRAPH 1981 - 1987

WELL 35049



WATER LEVEL DATA AND SUMMARY STATISTICS  
 REPORT DATE: JULY 1987

WELL NUMBER      35050

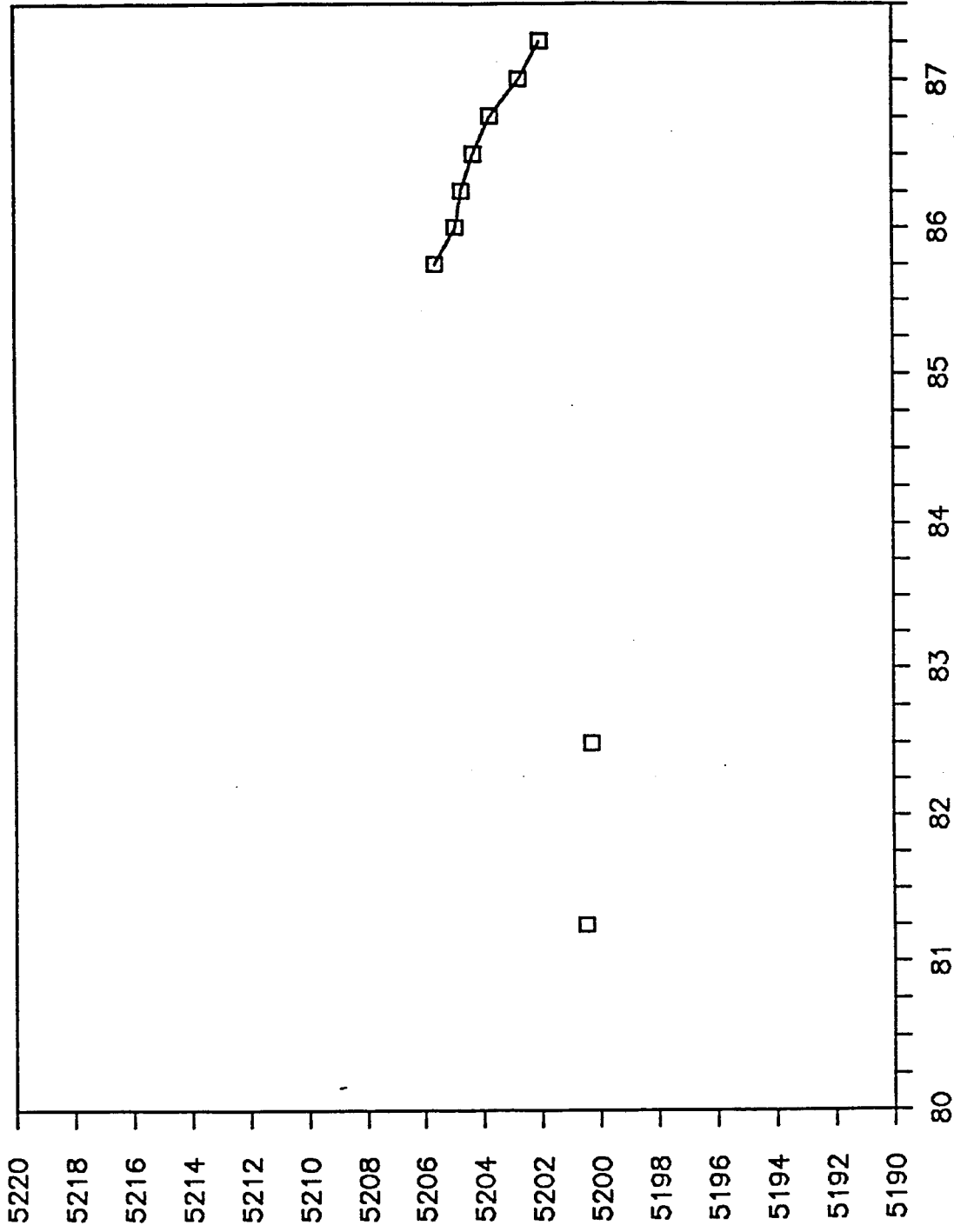
AQUIFER	GROUND ELV. (MSL)	TOP OF SCREEN	BOTTOM OF SCREEN
DEN	5226.3	46.6	50.0

N	MIN	MAX	MEAN	STAND. DEV.
9	20.7	26.0	23.1	1.9

MEASUREMENT DATE	QTR	DEPTH TO WATER (FT)	ELEVATION (MSL)
810412	SP81	25.8	5200.5
820830	SU82	26.0	5200.3
851115	FA85	20.7	5205.6
860317	WI86	21.4	5204.9
860611	SP86	21.6	5204.7
860808	SU86	22.0	5204.3
861119	FA86	22.6	5203.7
870309	WI87	23.6	5202.7
870525	SP87	24.3	5202.0

# HYDROGRAPH 1981 - 1987

WELL 35050



WATER LEVEL ELEVATION (MSL)

QUARTERLY WATER LEVEL MEASUREMENTS

WATER LEVEL DATA AND SUMMARY STATISTICS  
 REPORT DATE: JULY 1987

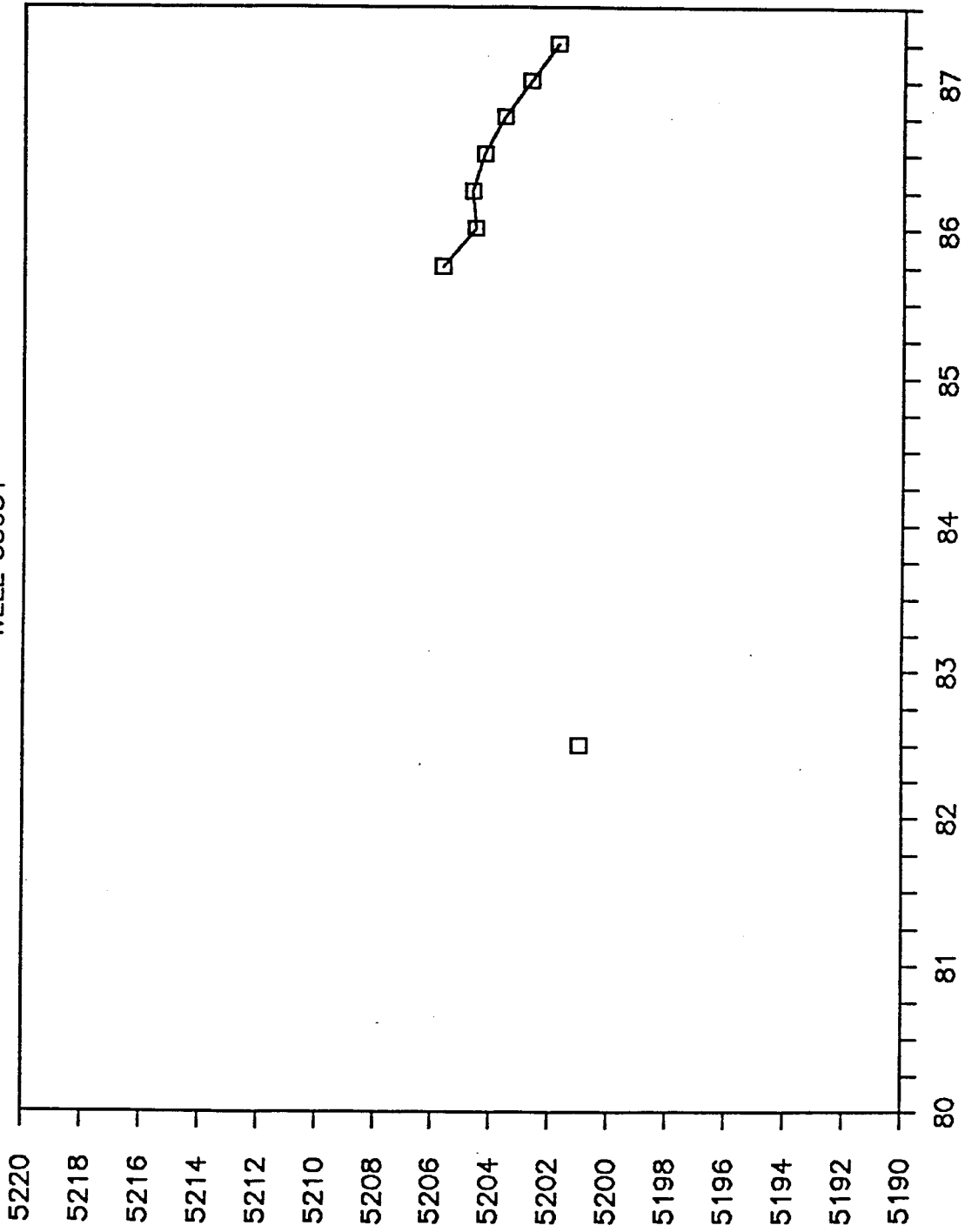
WELL NUMBER      35051

AQUIFER	GROUND ELV. (MSL)	TOP OF SCREEN	BOTTOM OF SCREEN	
DEN	5226.3	59.0	76.0	
N	MIN	MAX	MEAN	STAND. DEV.
8	20.6	25.3	22.7	1.6

MEASUREMENT DATE	QTR	DEPTH TO WATER (FT)	ELEVATION (MSL)
820830	SU82	25.3	5201.0
851115	FA85	20.6	5205.7
860317	WI86	21.7	5204.6
860611	SP86	21.6	5204.7
860808	SU86	22.0	5204.3
861119	FA86	22.7	5203.6
870309	WI87	23.6	5202.7
870525	SP87	24.5	5201.8

# HYDROGRAPH 1981 - 1987

WELL 35051



WATER LEVEL ELEVATION (MSL)

QUARTERLY WATER LEVEL MEASUREMENTS

WATER LEVEL DATA AND SUMMARY STATISTICS  
REPORT DATE: JULY 1987

WELL NUMBER 35052

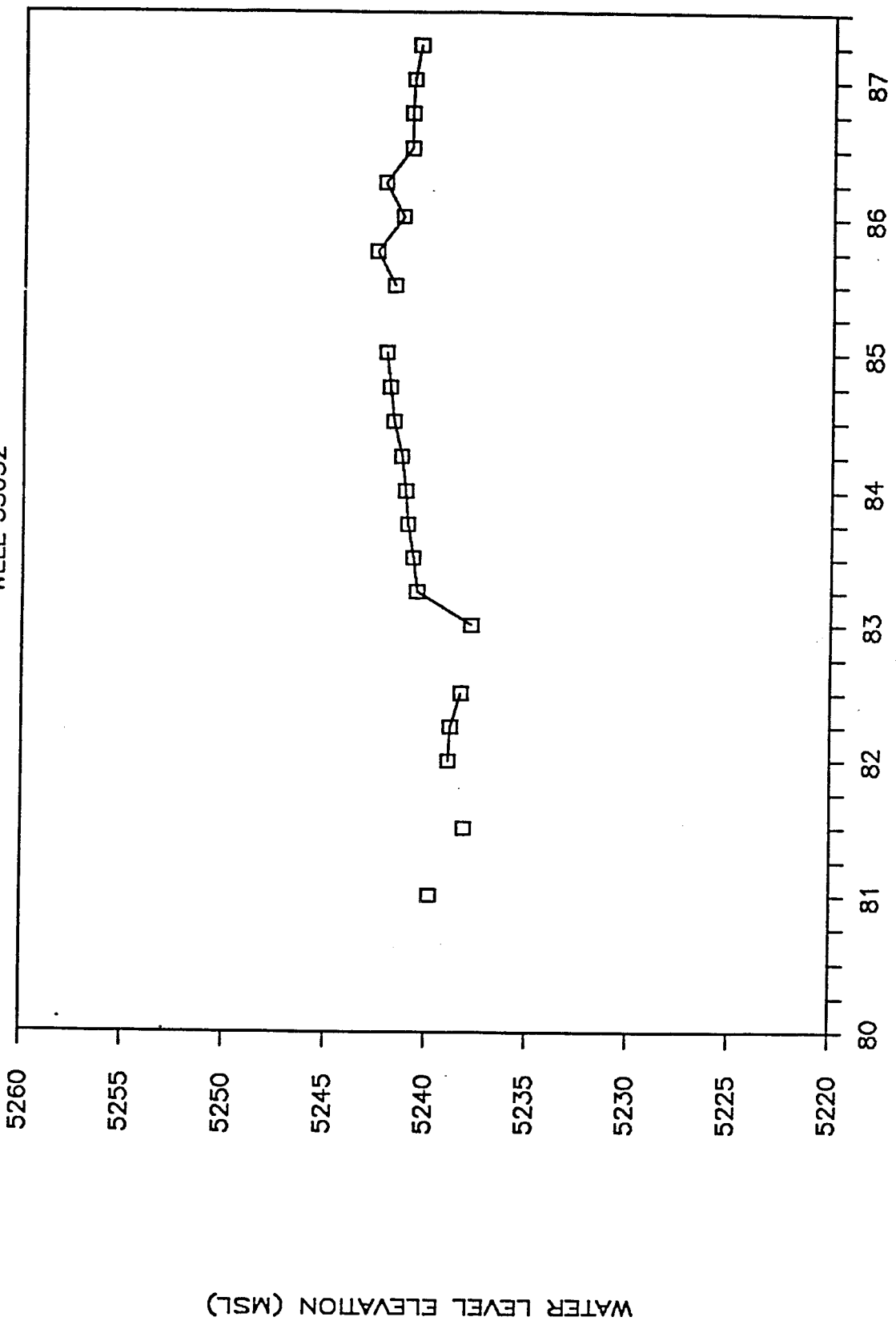
AQUIFER	GROUND ELV. (MSL)	TOP OF SCREEN	BOTTOM OF SCREEN
ALL	5253.6	15.0	20.0

N	MIN	MAX	MEAN	STAND. DEV.
25	11.0	15.8	13.1	1.4

MEASUREMENT DATE	QTR	DEPTH TO WATER (FT)	ELEVATION (MSL)
810313	WI81	13.8	5239.8
810822	SU81	15.5	5238.1
820120	WI82	14.7	5238.9
820413	SP82	14.9	5238.7
820604	SP82	14.7	5238.9
820806	SU82	15.4	5238.2
820830	SU82	15.2	5238.4
830309	WI83	15.8	5237.8
830610	SP83	13.1	5240.5
830816	SU83	12.9	5240.7
831107	FA83	12.6	5241.0
840207	WI84	12.5	5241.1
840509	SP84	12.3	5241.3
840821	SU84	11.9	5241.7
841119	FA84	11.7	5241.9
850326	WI85	11.5	5242.1
850715	SU85	12.0	5241.6
850930	SU85	11.8	5241.8
851022	FA85	11.0	5242.6
860317	WI86	12.3	5241.3
860610	SP86	11.4	5242.2
860807	SU86	12.7	5240.9
861119	FA86	12.7	5240.9
870309	WI87	12.8	5240.8
870525	SP87	13.1	5240.5

# HYDROGRAPH 1981 - 1987

WELL 35052



WATER LEVEL DATA AND SUMMARY STATISTICS  
REPORT DATE: JULY 1987

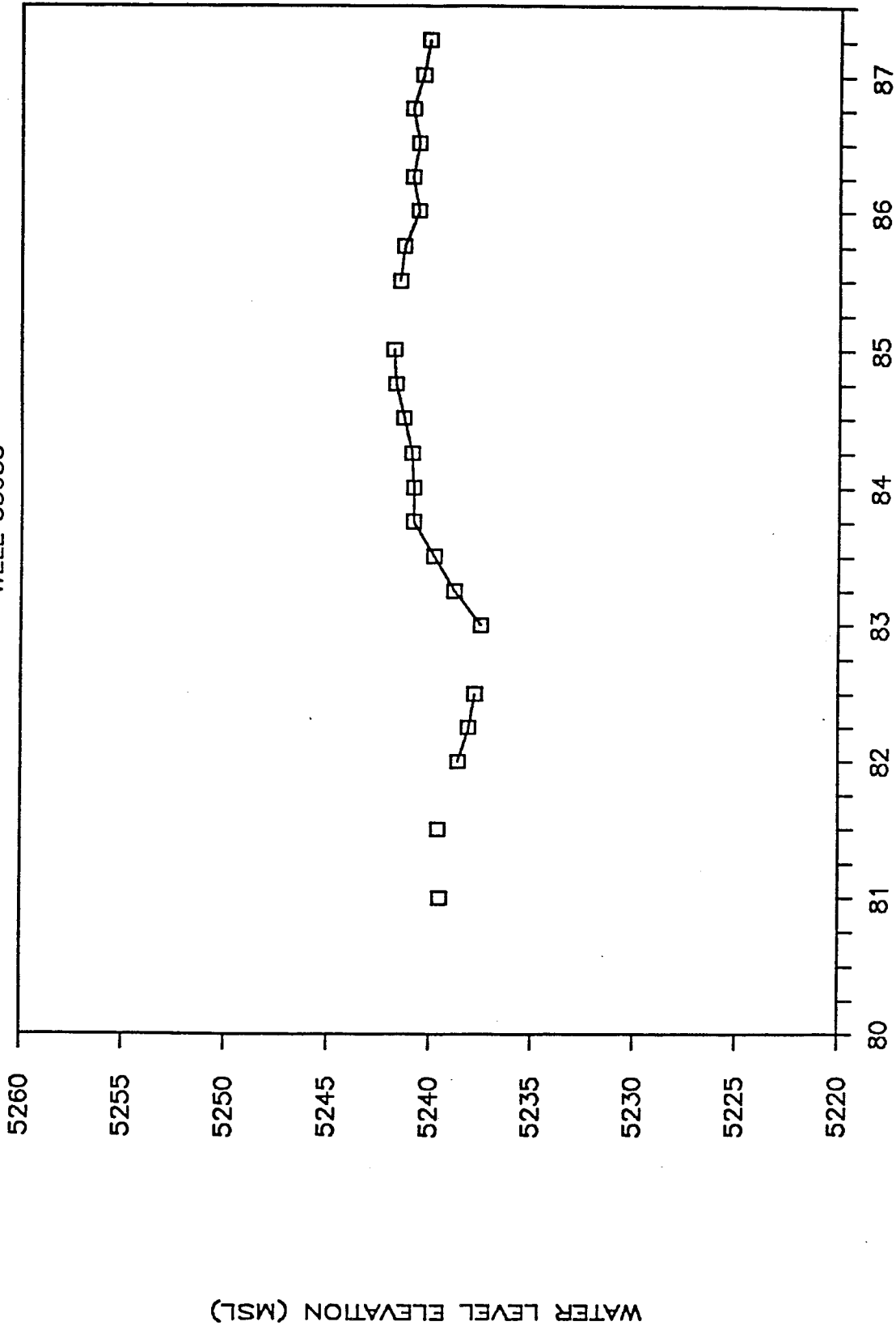
WELL NUMBER 35053

AQUIFER	GROUND ELV. (MSL)	TOP OF SCREEN	BOTTOM OF SCREEN	
A/D	5253.3	41.0	56.0	
N	MIN	MAX	MEAN	STAND. DEV.
25	11.5	15.8	13.2	1.3

MEASUREMENT DATE	QTR	DEPTH TO WATER (FT)	ELEVATION (MSL)
810313	WI81	13.8	5239.5
810822	SU81	13.7	5239.6
820120	WI82	14.7	5238.6
820413	SP82	15.0	5238.3
820604	SP82	15.5	5237.8
820806	SU82	15.7	5237.6
820830	SU82	15.3	5238.0
830309	WI83	15.8	5237.5
830610	SP83	14.5	5238.8
830816	SU83	13.5	5239.8
831107	FA83	12.5	5240.8
840207	WI84	12.5	5240.8
840509	SP84	12.4	5240.9
840821	SU84	12.0	5241.3
841119	FA84	11.6	5241.7
850326	WI85	11.5	5241.8
850715	SU85	11.9	5241.4
850930	SU85	11.8	5241.5
851022	FA85	12.0	5241.3
860317	WI86	12.7	5240.6
860616	SP86	12.4	5240.9
860807	SU86	12.7	5240.6
861119	FA86	12.4	5240.9
870309	WI87	12.9	5240.4
870525	SP87	13.2	5240.1

# HYDROGRAPH 1981 - 1987

WELL 35053



WATER LEVEL DATA AND SUMMARY STATISTICS  
REPORT DATE: JULY 1987

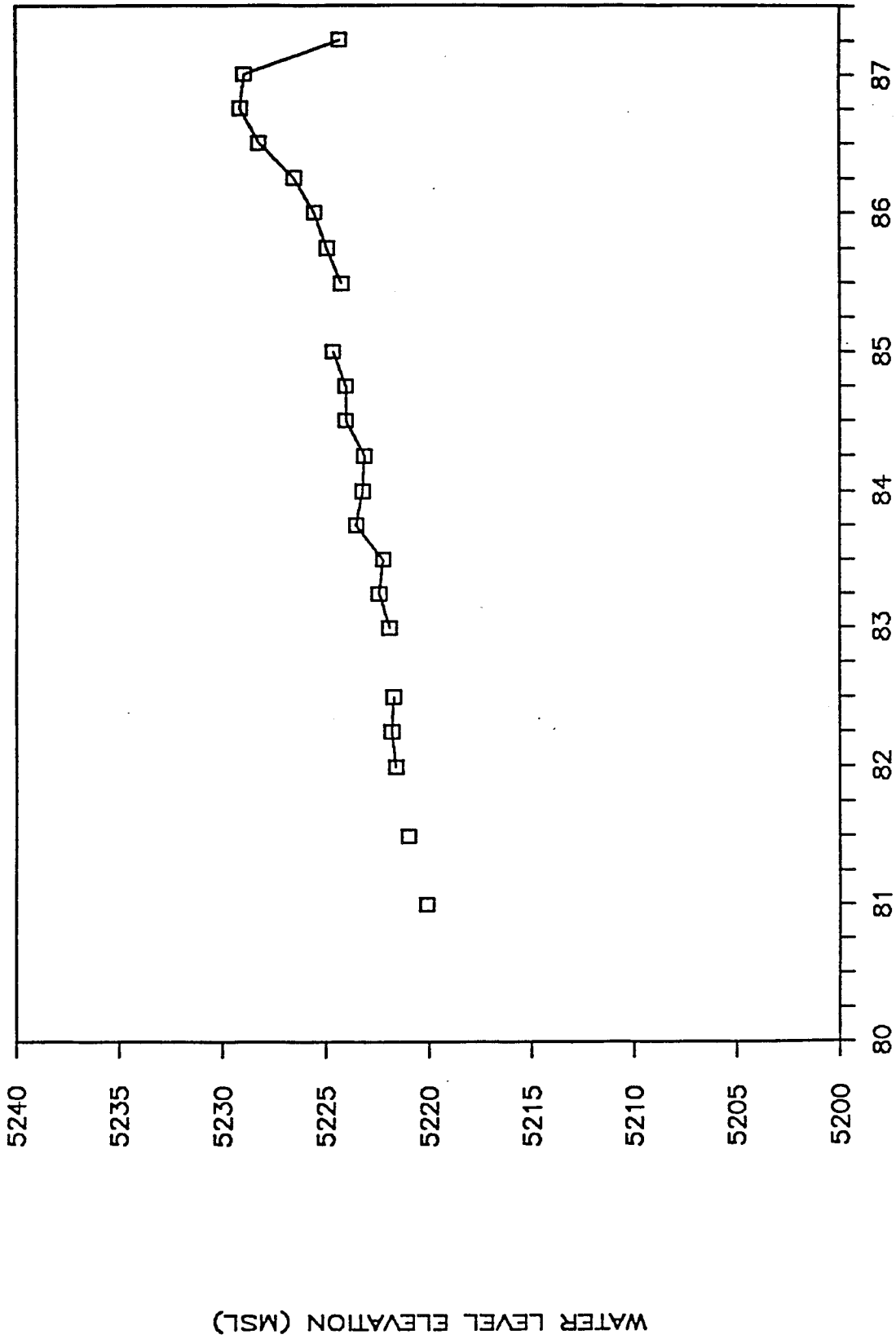
WELL NUMBER      35054

AQUIFER	GROUND ELV. (MSL)	TOP OF SCREEN	BOTTOM OF SCREEN	
DEN	5253.4	66.0	76.0	
N	MIN	MAX	MEAN	STAND. DEV.
25	24.3	33.3	29.6	2.4

MEASUREMENT DATE	QTR	DEPTH TO WATER (FT)	ELEVATION (MSL)
810313	WI81	33.3	5220.1
810822	SU81	32.4	5221.0
820120	WI82	31.8	5221.6
820413	SP82	31.7	5221.7
820604	SP82	31.6	5221.8
820806	SU82	32.1	5221.3
820830	SU82	31.4	5222.0
830309	WI83	31.5	5221.9
830610	SP83	31.0	5222.4
830816	SU83	31.2	5222.2
831107	FA83	29.9	5223.5
840207	WI84	30.2	5223.2
840509	SP84	30.3	5223.1
840821	SU84	29.4	5224.0
841119	FA84	29.4	5224.0
850326	WI85	28.8	5224.6
850715	SU85	29.2	5224.2
850930	SU85	29.2	5224.2
851022	FA85	28.5	5224.9
860317	WI86	27.9	5225.5
860616	SP86	26.9	5226.5
860807	SU86	25.2	5228.2
861119	FA86	24.3	5229.1
870309	WI87	24.5	5228.9
870525	SP87	29.1	5224.3

# HYDROGRAPH 1981 - 1987

WELL 35054



QUARTERLY WATER LEVEL MEASUREMENTS

WATER LEVEL ELEVATION (MSL)

WATER LEVEL DATA AND SUMMARY STATISTICS  
REPORT DATE: JULY 1987

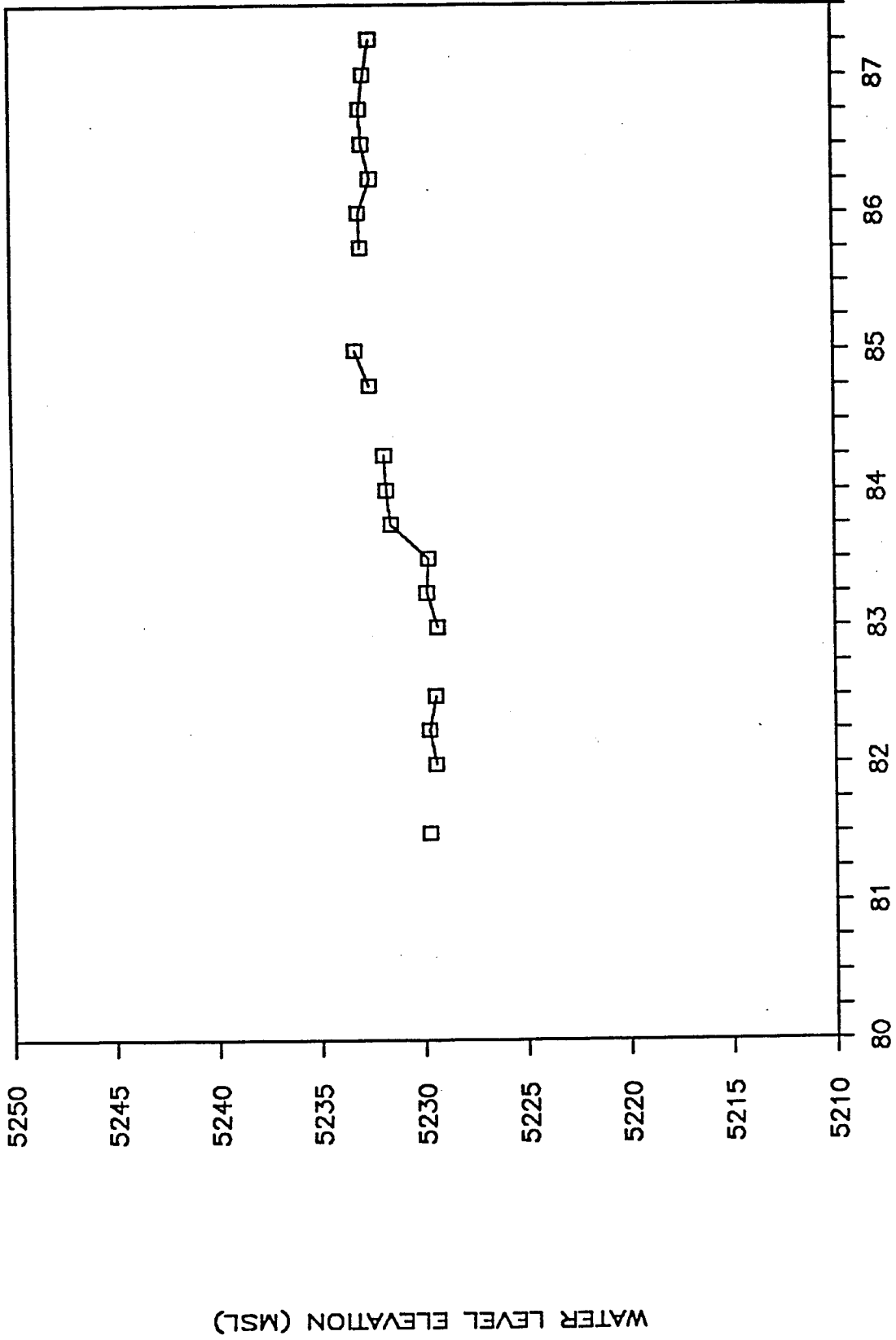
WELL NUMBER 35055

AQUIFER	GROUND ELV. (MSL)	TOP OF SCREEN	BOTTOM OF SCREEN	
DEN	5272.1	57.0	67.0	
N	MIN	MAX	MEAN	STAND. DEV.
21	38.9	42.9	40.8	1.5

MEASUREMENT DATE	QTR	DEPTH TO WATER (FT)	ELEVATION (MSL)
810821	SU81	42.4	5229.7
820119	WI82	42.7	5229.4
820414	SP82	42.4	5229.7
820604	SP82	42.5	5229.6
820806	SU82	42.9	5229.2
820830	SU82	42.5	5229.6
830309	WI83	42.8	5229.3
830610	SP83	42.3	5229.8
830816	SU83	42.4	5229.7
831107	FA83	40.6	5231.5
840207	WI84	40.4	5231.7
840509	SP84	40.3	5231.8
841119	FA84	39.6	5232.5
850326	WI85	38.9	5233.2
851022	FA85	39.2	5232.9
860317	WI86	39.1	5233.0
860611	SP86	39.7	5232.4
860807	SU86	39.3	5232.8
861119	FA86	39.2	5232.9
870309	WI87	39.4	5232.7
870525	SP87	39.7	5232.4

# HYDROGRAPH 1981 - 1987

WELL 35055



WATER LEVEL DATA AND SUMMARY STATISTICS  
REPORT DATE: JULY 1987

WELL NUMBER 35056

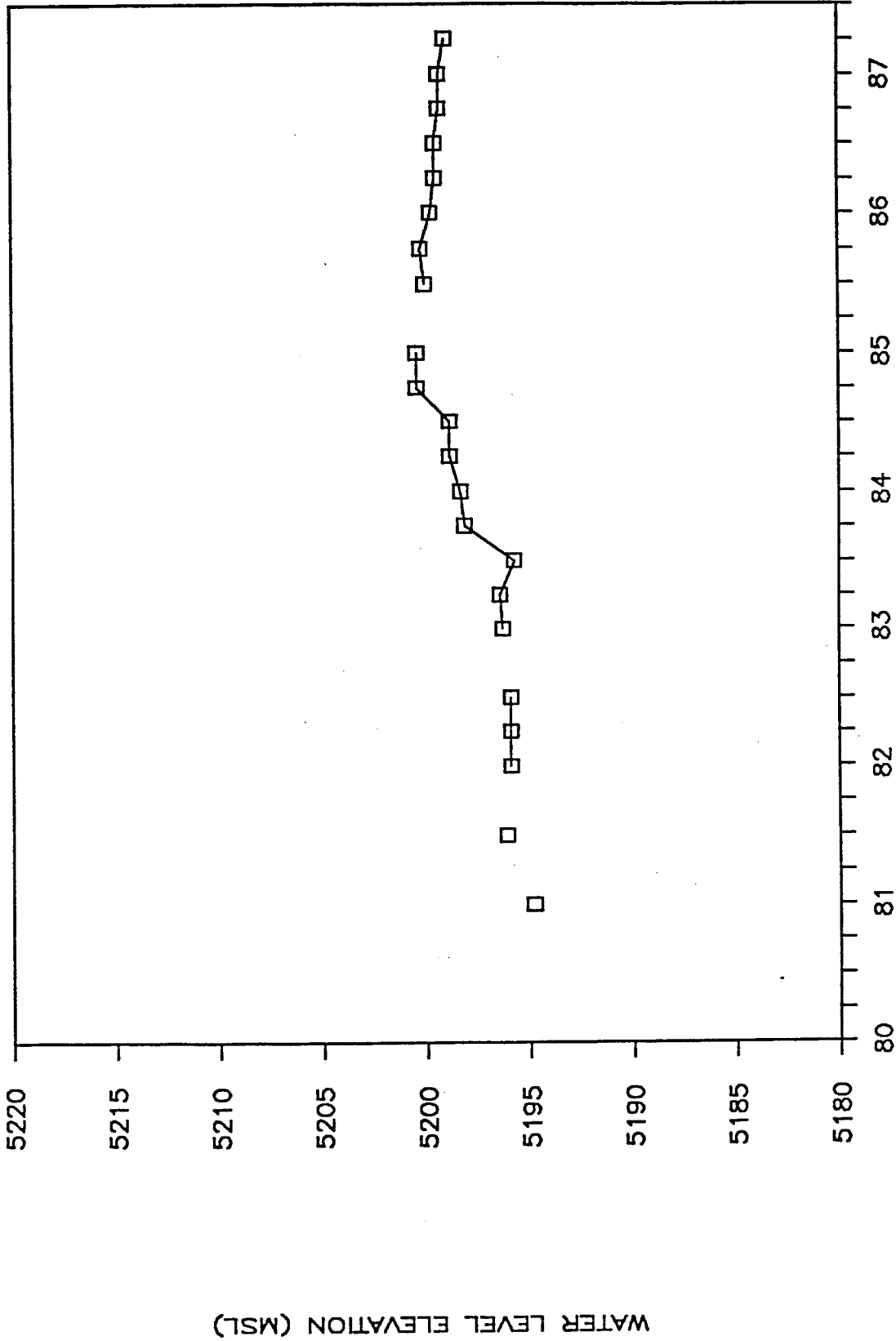
AQUIFER	GROUND ELV. (MSL)	TOP OF SCREEN	BOTTOM OF SCREEN
DEN	5271.8	110.0	145.0

N	MIN	MAX	MEAN	STAND. DEV.
25	71.4	77.0	73.8	1.8

MEASUREMENT DATE	QTR	DEPTH TO WATER (FT)	ELEVATION (MSL)
810313	WI81	77.0	5194.8
810821	SU81	75.7	5196.1
820119	WI82	75.9	5195.9
820414	SP82	76.0	5195.8
820604	SP82	75.9	5195.9
820806	SU82	76.1	5195.7
820830	SU82	75.8	5196.0
830309	WI83	75.5	5196.3
830610	SP83	75.4	5196.4
830816	SU83	76.1	5195.7
831107	FA83	73.7	5198.1
840207	WI84	73.5	5198.3
840509	SP84	73.0	5198.8
840821	SU84	73.0	5198.8
841119	FA84	71.4	5200.4
850326	WI85	71.4	5200.4
850715	SU85	71.9	5199.9
850930	SU85	71.7	5200.1
851022	FA85	71.6	5200.2
860317	WI86	72.1	5199.7
860611	SP86	72.3	5199.5
860807	SU86	72.3	5199.5
861119	FA86	72.5	5199.3
870309	WI87	72.5	5199.3
870525	SP87	72.8	5199.0

# HYDROGRAPH 1981 - 1987

WELL 35056



WATER LEVEL DATA AND SUMMARY STATISTICS  
 REPORT DATE: JULY 1987

WELL NUMBER      35058

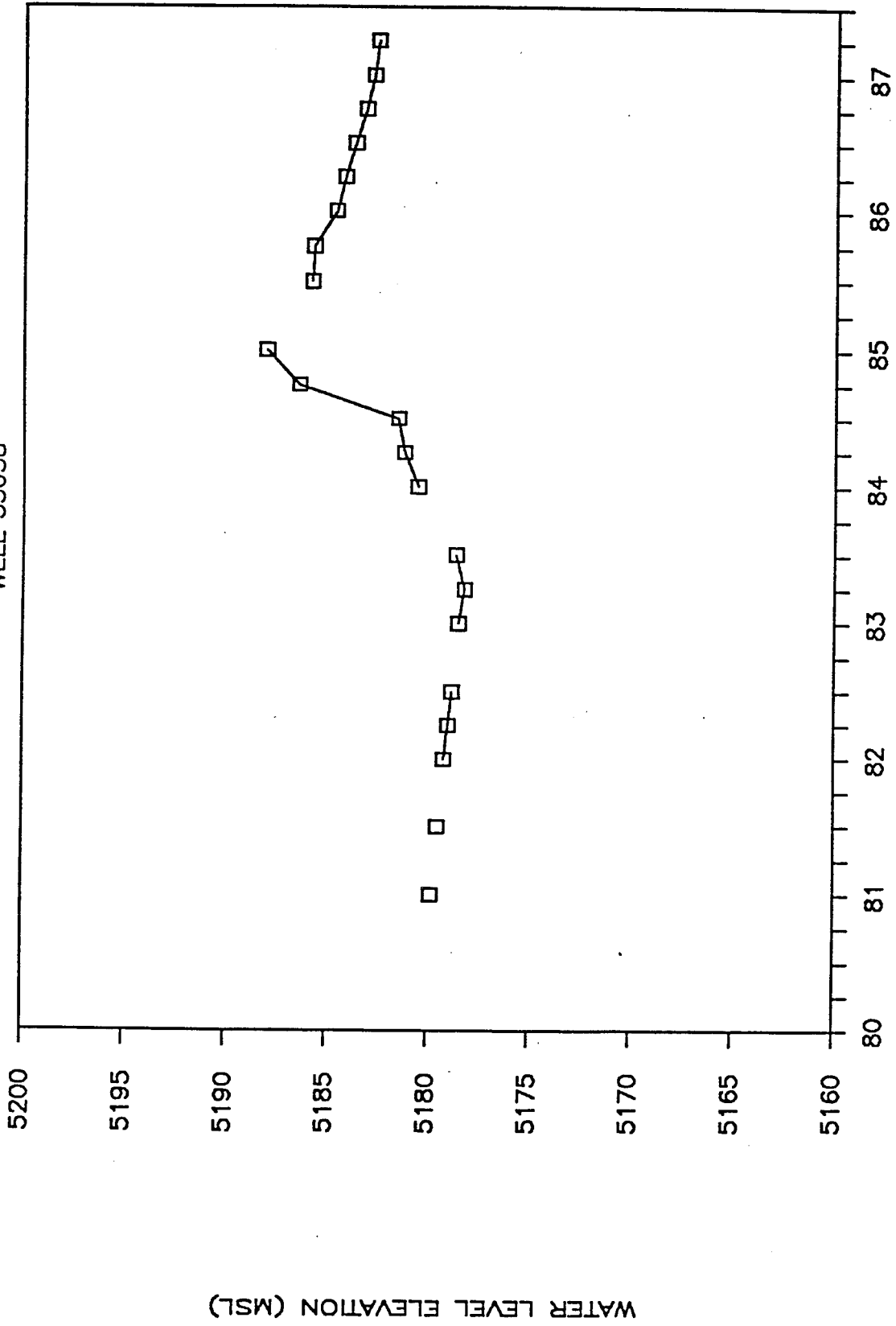
AQUIFER	GROUND ELV. (MSL)	TOP OF SCREEN	BOTTOM OF SCREEN
A/D	5210.4	15.5	35.5

N	MIN	MAX	MEAN	STAND. DEV.
24	22.4	32.2	28.5	3.0

MEASUREMENT DATE	QTR	DEPTH TO WATER (FT)	ELEVATION (MSL)
810313	WI81	30.6	5179.8
810822	SU81	30.9	5179.5
820119	WI82	31.2	5179.2
820429	SP82	31.4	5179.0
820604	SP82	31.5	5178.9
820806	SU82	31.7	5178.7
820831	SU82	31.5	5178.9
830309	WI83	31.9	5178.5
830526	SP83	32.2	5178.2
830818	SU83	31.8	5178.6
840207	WI84	29.9	5180.5
840509	SP84	29.2	5181.2
840821	SU84	28.9	5181.5
841119	FA84	24.0	5186.4
850326	WI85	22.4	5188.0
850715	SU85	24.7	5185.7
850930	SU85	24.5	5185.9
851022	FA85	24.7	5185.7
860317	WI86	25.8	5184.6
860611	SP86	26.2	5184.2
860807	SU86	26.7	5183.7
861119	FA86	27.2	5183.2
870309	WI87	27.6	5182.8
870525	SP87	27.8	5182.6

# HYDROGRAPH 1981 - 1987

WELL 35058



WATER LEVEL DATA AND SUMMARY STATISTICS  
 REPORT DATE: JULY 1987

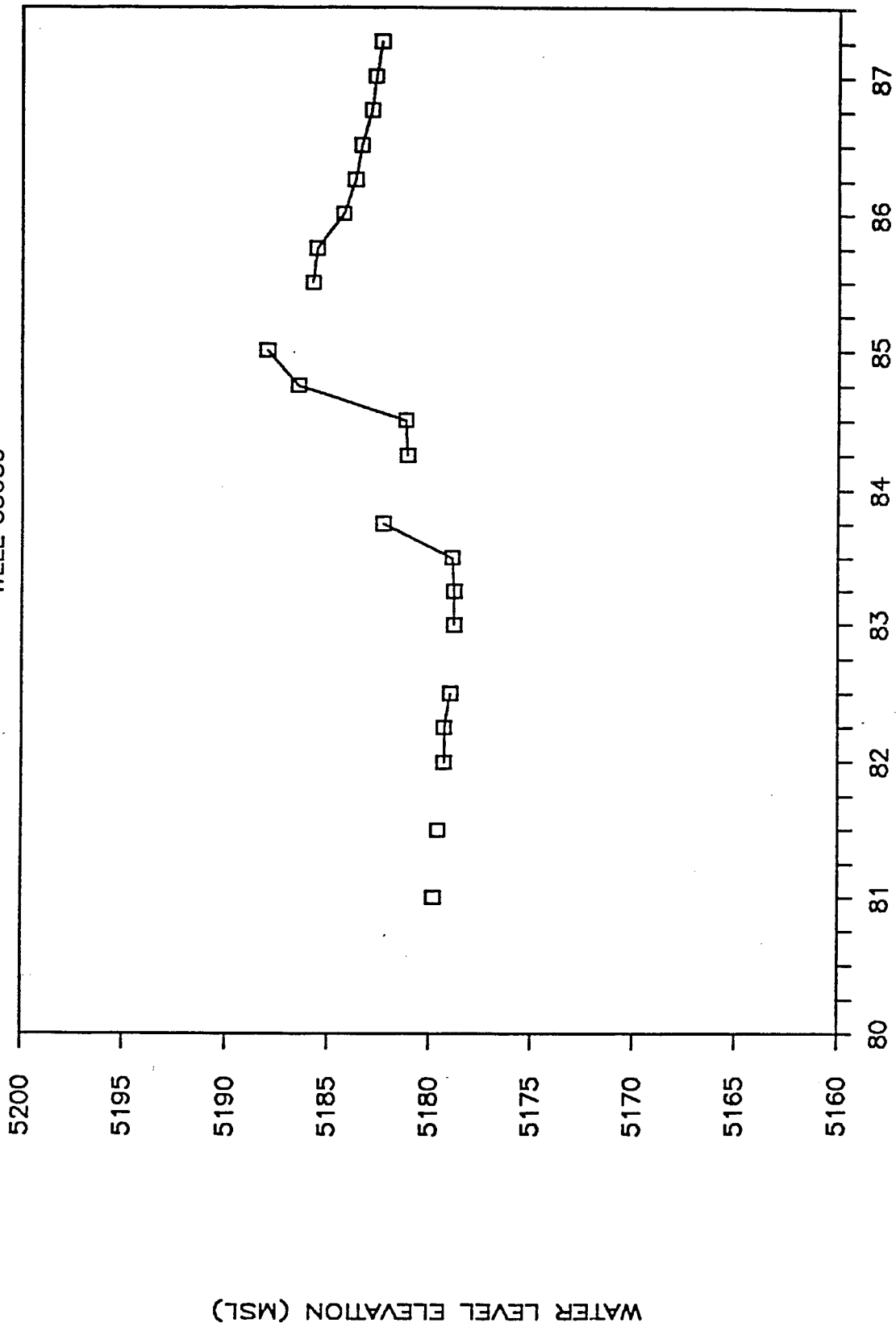
WELL NUMBER 35059

AQUIFER	GROUND ELV. (MSL)	TOP OF SCREEN	BOTTOM OF SCREEN	
DEN	5210.4	47.0	57.0	
N	MIN	MAX	MEAN	STAND. DEV.
24	22.4	31.6	28.4	2.8

MEASUREMENT DATE	QTR	DEPTH TO WATER (FT)	ELEVATION (MSL)
810313	WI81	30.6	5179.8
810822	SU81	30.8	5179.6
820119	WI82	31.1	5179.3
820429	SP82	31.1	5179.3
820604	SP82	31.1	5179.3
820806	SU82	31.6	5178.8
820831	SU82	31.3	5179.1
830309	WI83	31.6	5178.8
830526	SP83	31.6	5178.8
830818	SU83	31.5	5178.9
831107	FA83	28.1	5182.3
840509	SP84	29.3	5181.1
840821	SU84	29.2	5181.2
841119	FA84	23.9	5186.5
850326	WI85	22.4	5188.0
850715	SU85	24.7	5185.7
850930	SU85	24.6	5185.8
851022	FA85	24.8	5185.6
860317	WI86	26.1	5184.3
860611	SP86	26.7	5183.7
860807	SU86	27.0	5183.4
861119	FA86	27.5	5182.9
870309	WI87	27.7	5182.7
870525	SP87	28.0	5182.4

# HYDROGRAPH 1981 - 1987

WELL 35059



WATER LEVEL DATA AND SUMMARY STATISTICS  
 REPORT DATE: JULY 1987

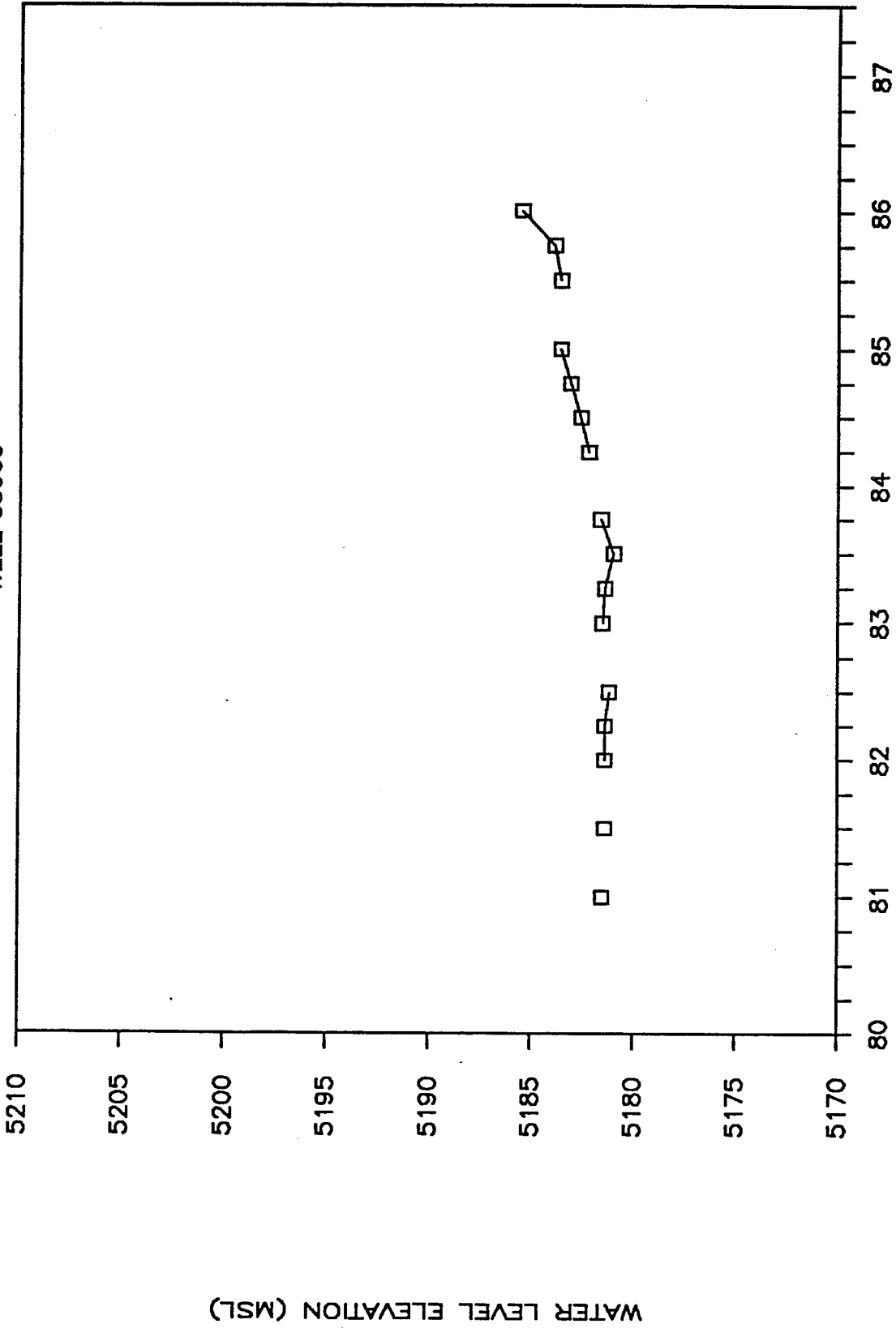
WELL NUMBER      35060

AQUIFER	GROUND ELV. (MSL)	TOP OF SCREEN	BOTTOM OF SCREEN	
DEN	5210.4	85.0	95.0	
N	MIN	MAX	MEAN	STAND. DEV.
20	24.9	95.0	31.4	15.0

MEASUREMENT DATE	QTR	DEPTH TO WATER (FT)	ELEVATION (MSL)
810313	WI81	28.9	5181.5
810822	SU81	29.0	5181.4
820119	WI82	29.0	5181.4
820429	SP82	28.9	5181.5
820604	SP82	29.2	5181.2
820806	SU82	29.4	5181.0
820831	SU82	29.1	5181.3
830309	WI83	28.9	5181.5
830526	SP83	29.0	5181.4
830818	SU83	29.4	5181.0
831107	FA83	28.8	5181.6
840509	SP84	28.2	5182.2
840821	SU84	27.8	5182.6
841119	FA84	27.3	5183.1
850326	WI85	26.8	5183.6
850715	SU85	26.8	5183.6
850930	SU85	26.8	5183.6
851022	FA85	26.5	5183.9
860317	WI86	24.9	5185.5
860807	SU86	QD/UD	QD/UD

# HYDROGRAPH 1981 - 1987

WELL 35060



QUARTERLY WATER LEVEL MEASUREMENTS

WATER LEVEL DATA AND SUMMARY STATISTICS  
REPORT DATE: JULY 1987

WELL NUMBER 35061

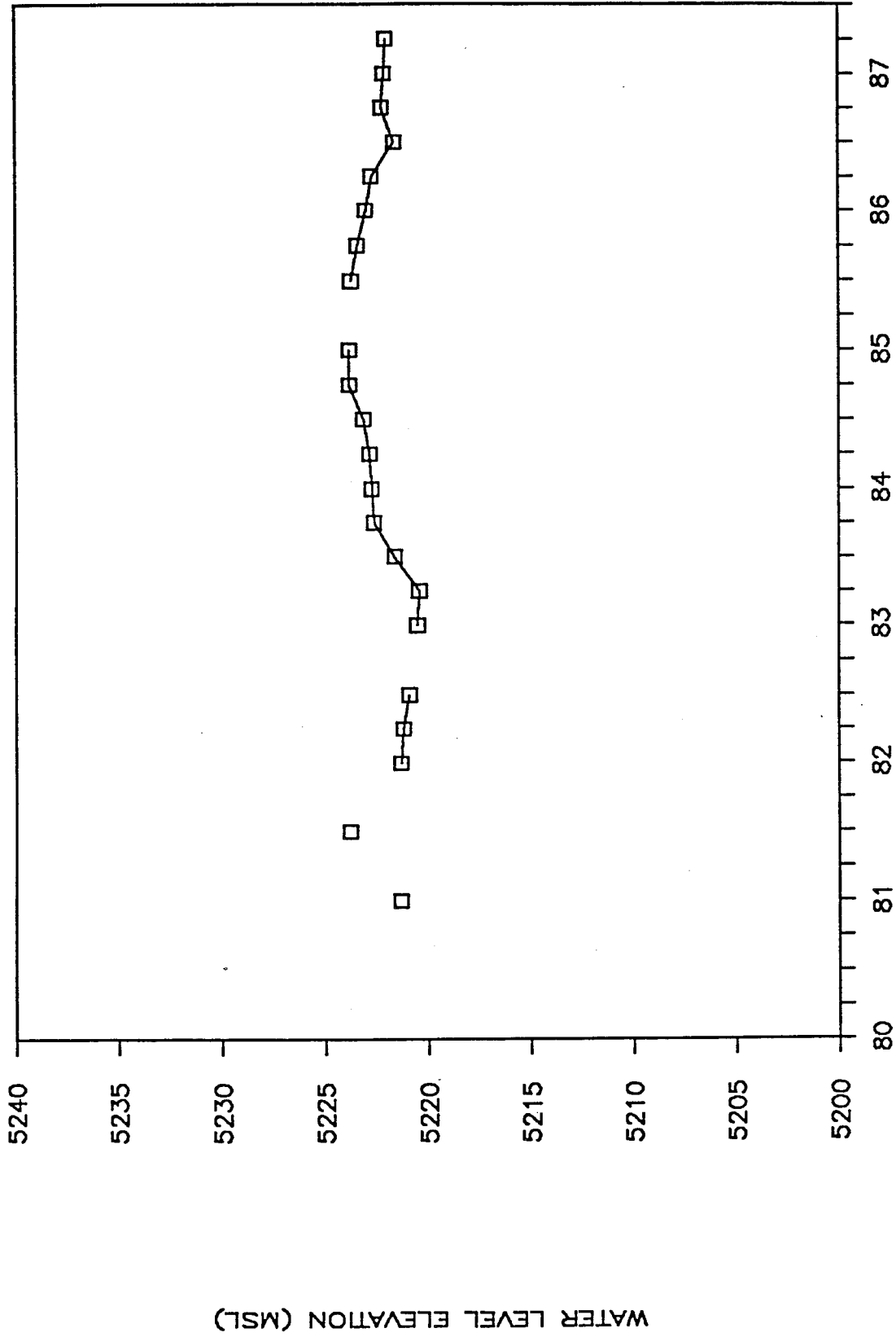
AQUIFER	GROUND ELV. (MSL)	TOP OF SCREEN	BOTTOM OF SCREEN
A/D	5247.8	35.0	40.0

N	MIN	MAX	MEAN	STAND. DEV.
29	21.5	27.4	25.4	1.3

MEASUREMENT DATE	QTR	DEPTH TO WATER (FT)	ELEVATION (MSL)
810313	WI81	26.5	5221.3
810822	SU81	21.5	5226.3
810828	SU81	26.6	5221.2
820119	WI82	26.5	5221.3
820415	SP82	26.5	5221.3
820604	SP82	26.8	5221.0
820806	SU82	27.1	5220.7
820830	SU82	26.8	5221.0
830309	WI83	27.3	5220.5
830526	SP83	27.4	5220.4
830817	SU83	26.5	5221.3
830906	SU83	26.0	5221.8
831107	FA83	25.2	5222.6
840306	WI84	25.1	5222.7
840509	SP84	25.1	5222.7
840611	SP84	24.9	5222.9
840821	SU84	25.2	5222.6
840919	SU84	24.3	5223.5
841119	FA84	24.0	5223.8
850326	WI85	24.0	5223.8
850715	SU85	24.1	5223.7
850930	SU85	24.2	5223.6
851022	FA85	24.4	5223.4
860317	WI86	24.8	5223.0
860611	SP86	25.1	5222.7
860807	SU86	26.2	5221.6
861119	FA86	25.6	5222.2
870309	WI87	25.7	5222.1
870525	SP87	25.8	5222.0

# HYDROGRAPH 1981 - 1987

WELL 35061



WATER LEVEL DATA AND SUMMARY STATISTICS  
REPORT DATE: JULY 1987

WELL NUMBER      35062

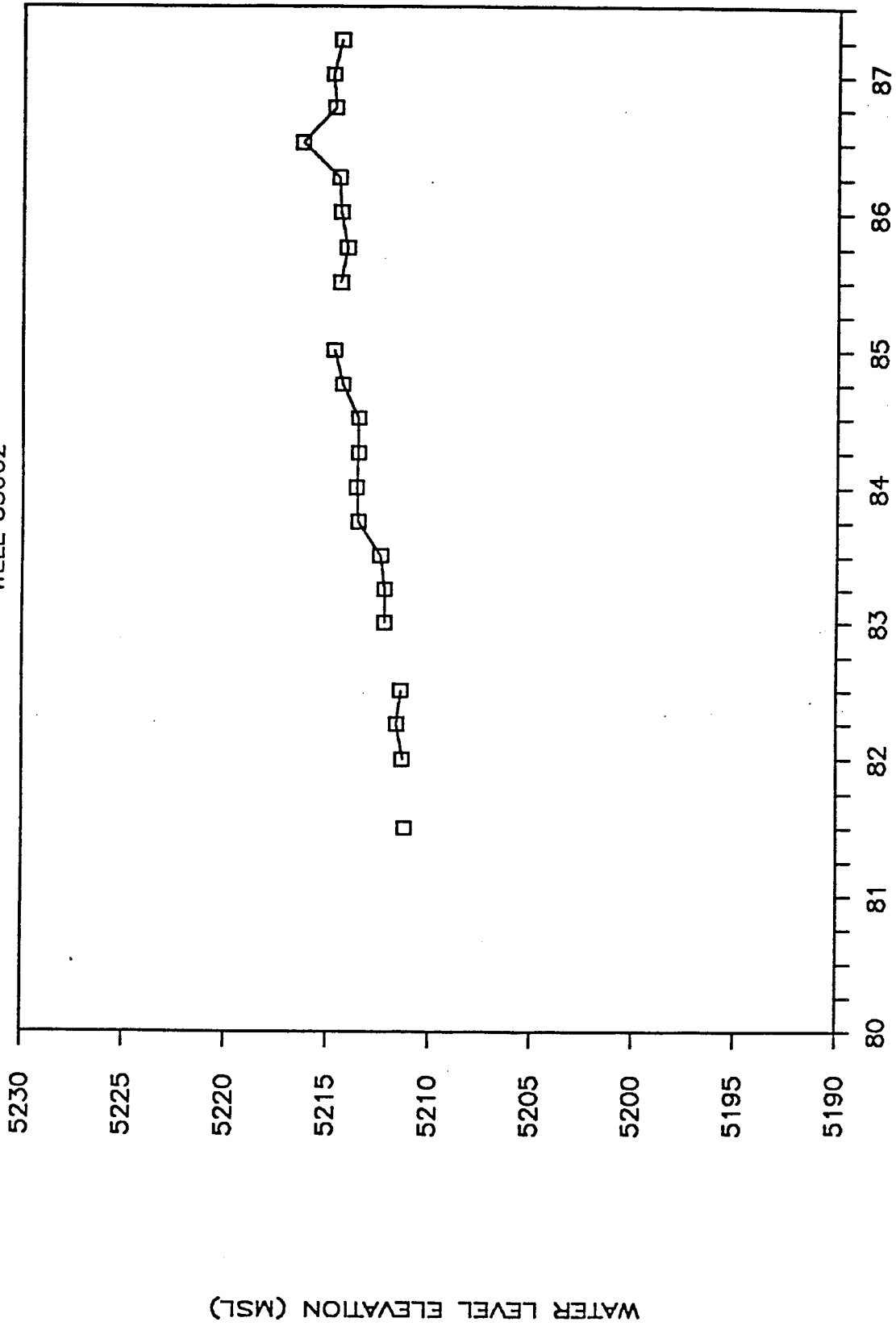
AQUIFER	GROUND ELV. (MSL)	TOP OF SCREEN	BOTTOM OF SCREEN
DEN	5248.6	66.5	81.5

N	MIN	MAX	MEAN	STAND. DEV.
25	32.3	37.4	35.3	1.4

MEASUREMENT DATE	QTR	DEPTH TO WATER (FT)	ELEVATION (MSL)
810822	SU81	37.4	5211.2
810828	SU81	37.4	5211.2
820119	WI82	37.3	5211.3
820415	SP82	37.0	5211.6
820604	SP82	37.1	5211.5
820806	SU82	37.4	5211.2
820830	SU82	37.0	5211.6
830309	WI83	36.4	5212.2
830526	SP83	36.4	5212.2
830817	SU83	36.2	5212.4
831107	FA83	35.1	5213.5
840207	WI84	35.0	5213.6
840509	SP84	35.1	5213.5
840821	SU84	35.1	5213.5
841119	FA84	34.3	5214.3
850326	WI85	33.9	5214.7
850715	SU85	34.2	5214.4
850930	SU85	34.3	5214.3
851022	FA85	34.5	5214.1
860317	WI86	34.2	5214.4
860611	SP86	34.1	5214.5
860807	SU86	32.3	5216.3
861119	FA86	33.9	5214.7
870309	WI87	33.8	5214.8
870525	SP87	34.2	5214.4

# HYDROGRAPH 1981 - 1987

WELL 35062



WATER LEVEL DATA AND SUMMARY STATISTICS  
 REPORT DATE: JULY 1987

WELL NUMBER      35063

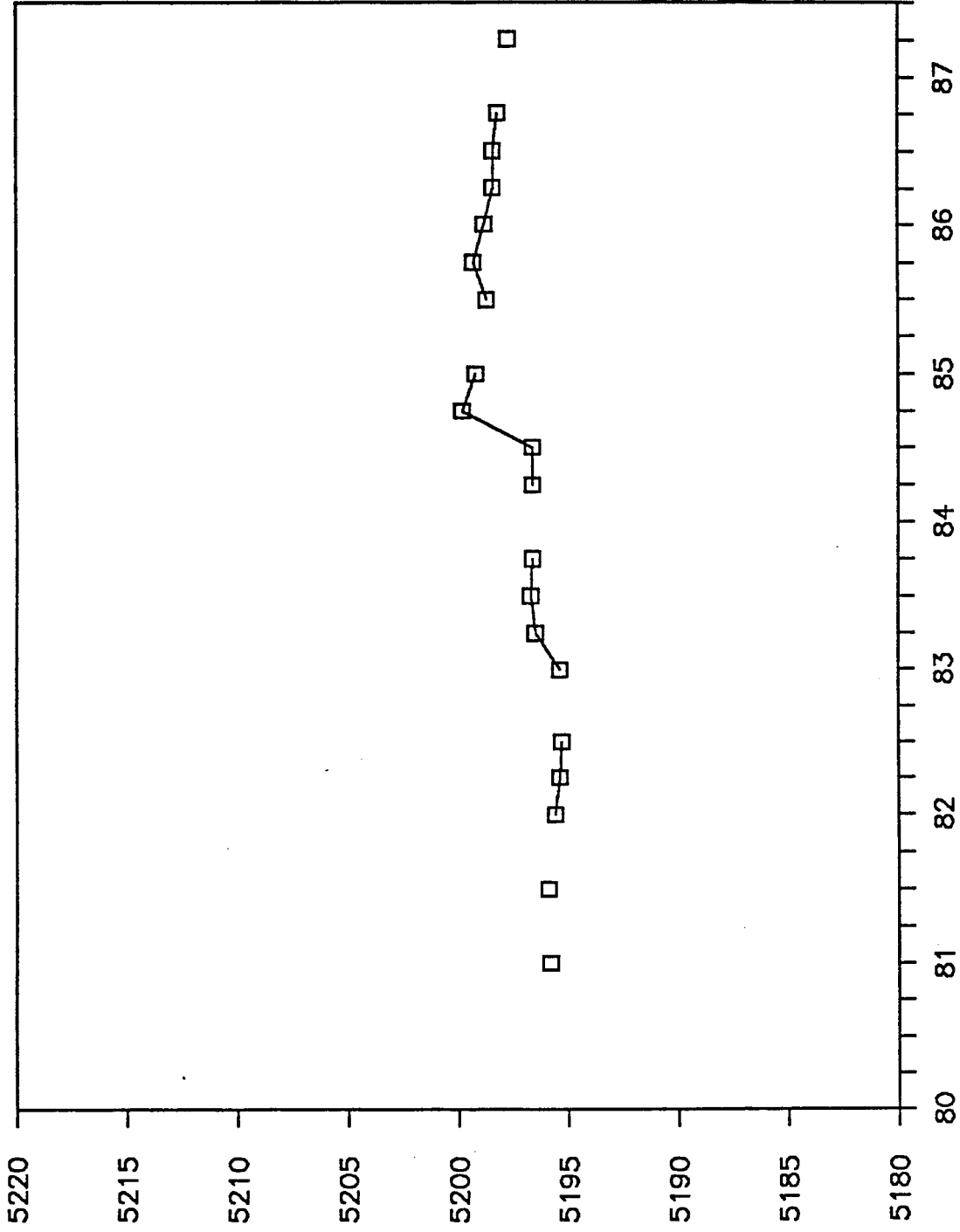
AQUIFER	GROUND ELV. (MSL)	TOP OF SCREEN	BOTTOM OF SCREEN
DEN	5249.0	96.0	116.0

N	MIN	MAX	MEAN	STAND. DEV.
26	14.4	53.8	49.6	8.4

MEASUREMENT DATE	QTR	DEPTH TO WATER (FT)	ELEVATION (MSL)
810313	WI81	53.2	5195.8
810822	SU81	53.1	5195.9
810828	SU81	53.2	5195.8
811024	FA81	QD/UD	QD/UD
820119	WI82	53.4	5195.6
820415	SP82	53.5	5195.5
820604	SP82	53.8	5195.2
820806	SU82	53.8	5195.2
820830	SU82	53.6	5195.4
830309	WI83	53.6	5195.4
830526	SP83	52.5	5196.5
830817	SU83	52.3	5196.7
831107	FA83	52.4	5196.6
840509	SP84	52.4	5196.6
840821	SU84	52.4	5196.6
841119	FA84	49.2	5199.8
850326	WI85	49.8	5199.2
850715	SU85	50.4	5198.6
850930	SU85	50.3	5198.7
851022	FA85	49.7	5199.3
860317	WI86	50.2	5198.8
860611	SP86	50.6	5198.4
860807	SU86	50.6	5198.4
861119	FA86	50.8	5198.2
870309	WI87	QD/UD	QD/UD
870525	SP87	51.3	5197.7

# HYDROGRAPH 1981 - 1987

WELL 35063



WATER LEVEL ELEVATION (MSL)

QUARTERLY WATER LEVEL MEASUREMENTS

WATER LEVEL DATA AND SUMMARY STATISTICS  
REPORT DATE: JULY 1987

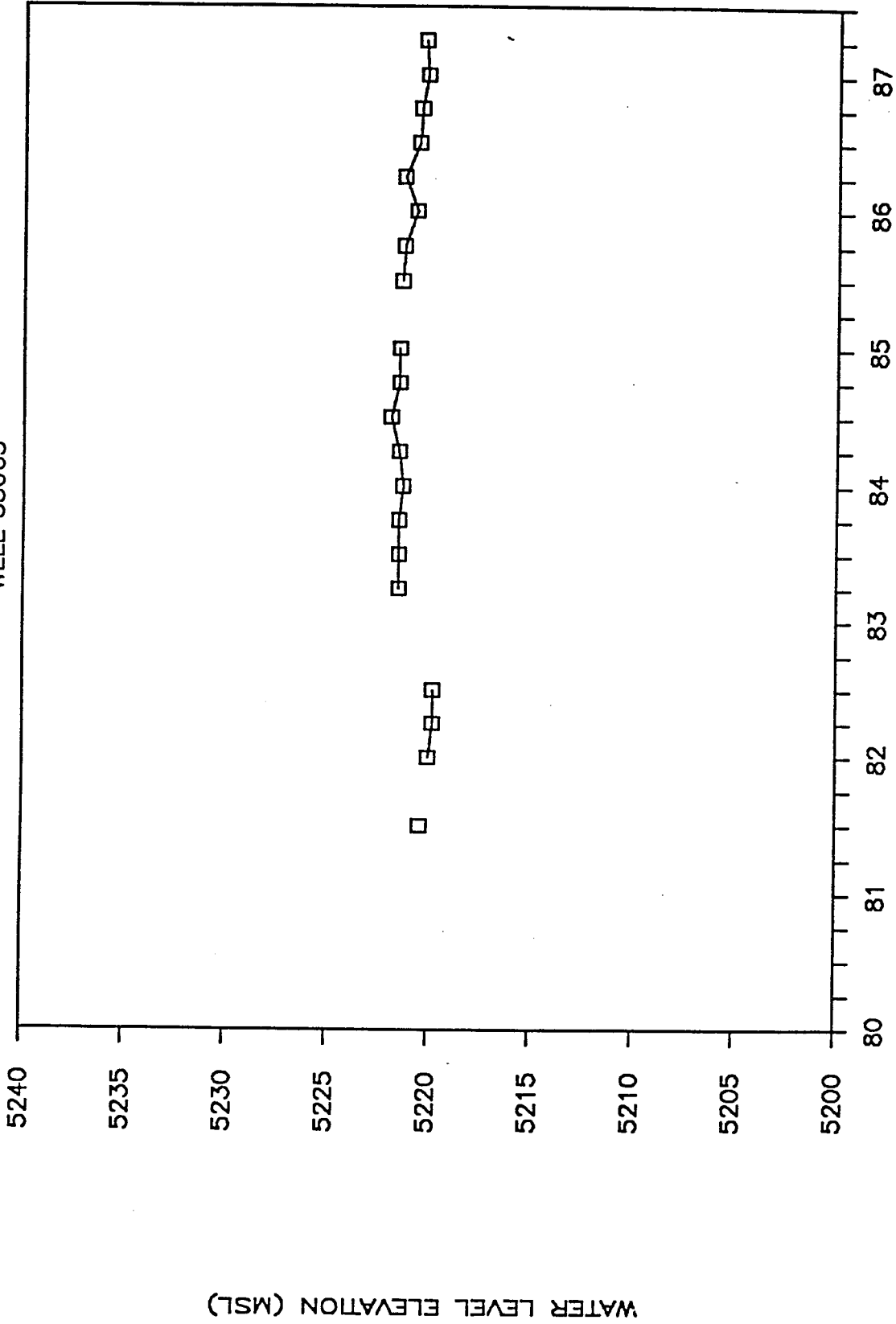
WELL NUMBER      35065

AQUIFER	GROUND ELV. (MSL)	TOP OF SCREEN	BOTTOM OF SCREEN	
ALL	5234.9	16.0	31.0	
N	MIN	MAX	MEAN	STAND. DEV.
24	13.0	15.3	14.0	0.7

MEASUREMENT DATE	QTR	DEPTH TO WATER (FT)	ELEVATION (MSL)
810822	SU81	14.5	5220.4
810828	SU81	14.6	5220.3
820119	WI82	14.9	5220.0
820419	SP82	15.2	5219.7
820604	SP82	15.1	5219.8
820806	SU82	15.3	5219.6
820830	SU82	15.0	5219.9
830610	SP83	13.4	5221.5
830817	SU83	13.4	5221.5
831108	FA83	13.4	5221.5
840207	WI84	13.6	5221.3
840509	SP84	13.4	5221.5
840821	SU84	13.0	5221.9
841119	FA84	13.4	5221.5
850326	WI85	13.4	5221.5
850715	SU85	13.4	5221.5
850930	SU85	13.7	5221.2
851023	FA85	13.6	5221.3
860101	WI86	14.2	5220.7
860610	SP86	13.6	5221.3
860807	SU86	14.3	5220.6
861118	FA86	14.4	5220.5
870309	WI87	14.7	5220.2
870525	SP87	14.6	5220.3

HYDROGRAPH 1981 - 1987

WELL 35065



WATER LEVEL ELEVATION (MSL)

QUARTERLY WATER LEVEL MEASUREMENTS

WATER LEVEL DATA AND SUMMARY STATISTICS  
REPORT DATE: JULY 1987

WELL NUMBER      35066

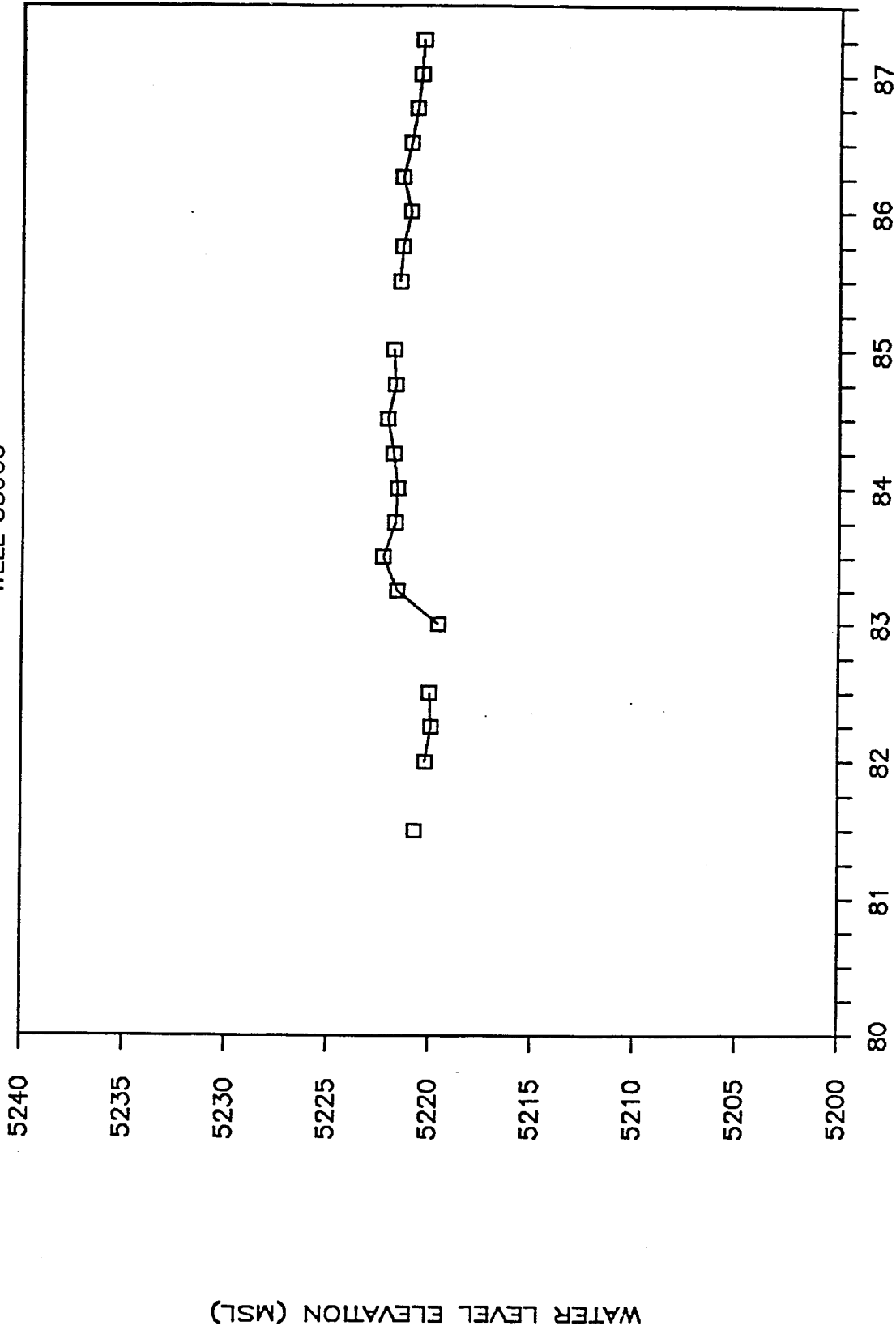
AQUIFER	GROUND ELV. (MSL)	TOP OF SCREEN	BOTTOM OF SCREEN
DEN	5235.1	40.5	55.5

N	MIN	MAX	MEAN	STAND. DEV.
25	12.8	15.5	14.1	0.7

MEASUREMENT DATE	QTR	DEPTH TO WATER (FT)	ELEVATION (MSL)
810822	SU81	14.4	5220.7
810828	SU81	14.5	5220.6
820119	WI82	14.9	5220.2
820418	SP82	15.4	5219.7
820604	SP82	15.0	5220.1
820806	SU82	15.3	5219.8
820830	SU82	15.0	5220.1
830309	WI83	15.5	5219.6
830610	SP83	13.5	5221.6
830817	SU83	12.8	5222.3
831108	FA83	13.4	5221.7
840207	WI84	13.5	5221.6
840509	SP84	13.3	5221.8
840821	SU84	13.0	5222.1
841119	FA84	13.4	5221.7
850326	WI85	13.3	5221.8
850715	SU85	13.4	5221.7
850930	SU85	13.8	5221.3
851023	FA85	13.7	5221.4
860317	WI86	14.1	5221.0
860610	SP86	13.7	5221.4
860807	SU86	14.1	5221.0
861118	FA86	14.4	5220.7
870309	WI87	14.6	5220.5
870525	SP87	14.7	5220.4

# HYDROGRAPH 1981 - 1987

WELL 35066



WATER LEVEL DATA AND SUMMARY STATISTICS  
REPORT DATE: JULY 1987

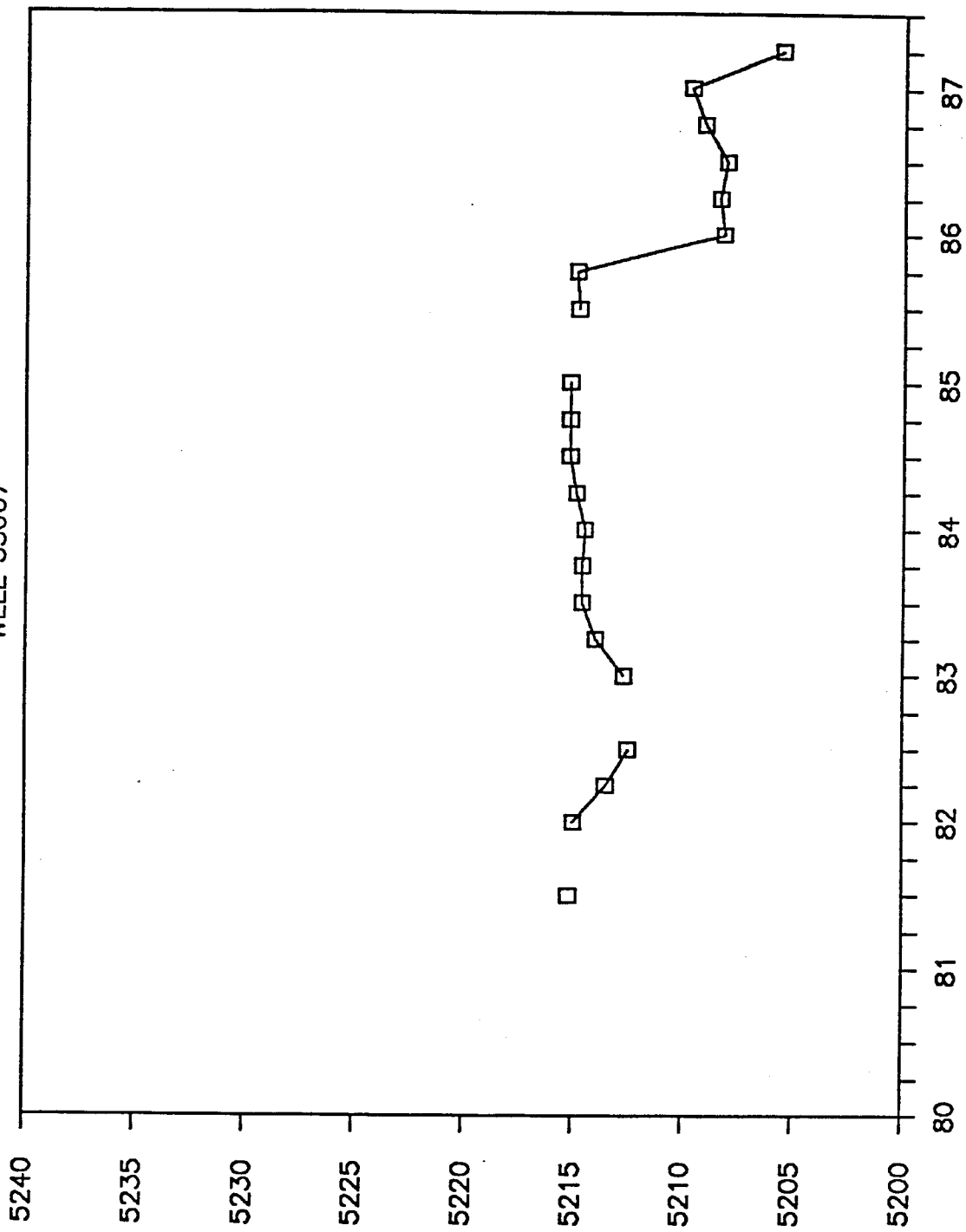
WELL NUMBER 35067

AQUIFER	GROUND ELV. (MSL)	TOP OF SCREEN	BOTTOM OF SCREEN	
DEN	5235.1	68.0	83.0	
N	MIN	MAX	MEAN	STAND. DEV.
25	19.9	29.5	22.2	2.9

MEASUREMENT DATE	QTR	DEPTH TO WATER (FT)	ELEVATION (MSL)
810822	SU81	20.0	5215.1
810828	SU81	19.9	5215.2
820119	WI82	20.1	5215.0
820418	SP82	20.3	5214.8
820604	SP82	23.0	5212.1
820806	SU82	22.8	5212.3
820830	SU82	22.5	5212.6
830309	WI83	22.4	5212.7
830610	SP83	21.1	5214.0
830817	SU83	20.5	5214.6
831108	FA83	20.5	5214.6
840207	WI84	20.6	5214.5
840509	SP84	20.2	5214.9
840821	SU84	19.9	5215.2
841119	FA84	19.9	5215.2
850326	WI85	19.9	5215.2
850715	SU85	20.2	5214.9
850930	SU85	20.4	5214.7
851023	FA85	20.2	5214.9
860317	WI86	26.9	5208.2
860610	SP86	26.7	5208.4
860807	SU86	27.0	5208.1
861118	FA86	26.0	5209.1
870309	WI87	25.4	5209.7
870525	SP87	29.5	5205.6

# HYDROGRAPH 1981 - 1987

WELL 35067



WATER LEVEL ELEVATION (MSL)

QUARTERLY WATER LEVEL MEASUREMENTS

WATER LEVEL DATA AND SUMMARY STATISTICS  
 REPORT DATE: JULY 1987

WELL NUMBER 35068

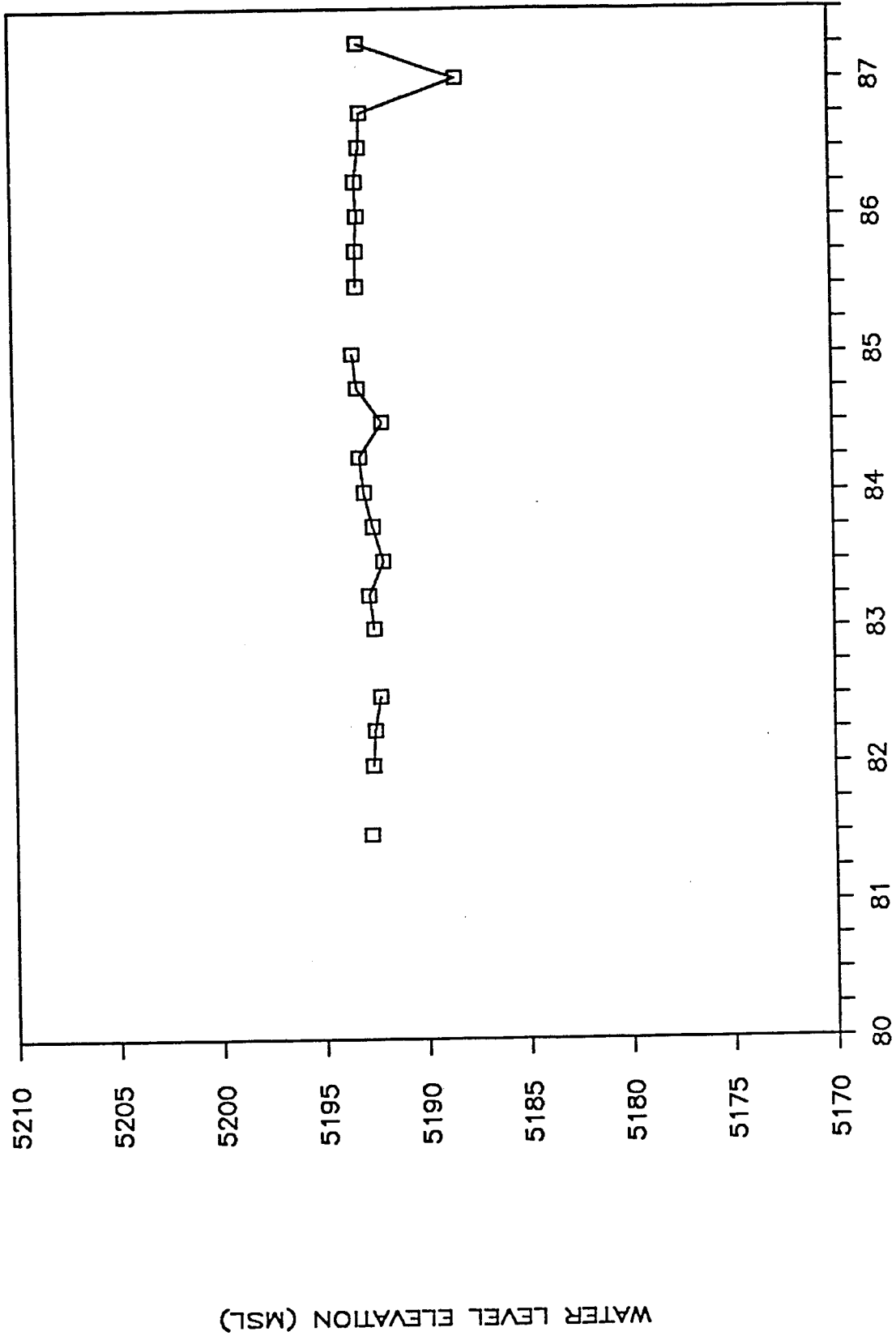
AQUIFER	GROUND ELV. (MSL)	TOP OF SCREEN	BOTTOM OF SCREEN
DEN	5234.9	99.0	159.0

N	MIN	MAX	MEAN	STAND. DEV.
25	41.5	46.7	42.3	1.0

MEASUREMENT DATE	QTR	DEPTH TO WATER (FT)	ELEVATION (MSL)
810822	SU81	42.2	5192.7
810828	SU81	42.3	5192.6
820119	WI82	42.3	5192.6
820415	SP82	42.5	5192.4
820604	SP82	42.4	5192.5
820806	SU82	42.8	5192.1
820830	SU82	42.7	5192.2
830309	WI83	42.4	5192.5
830610	SP83	42.2	5192.7
830817	SU83	42.9	5192.0
831108	FA83	42.4	5192.5
840207	WI84	42.0	5192.9
840509	SP84	41.8	5193.1
840821	SU84	42.9	5192.0
841119	FA84	41.7	5193.2
850326	WI85	41.5	5193.4
850715	SU85	41.8	5193.1
850930	SU85	41.7	5193.2
851023	FA85	41.7	5193.2
860317	WI86	41.8	5193.1
860610	SP86	41.7	5193.2
860807	SU86	41.9	5193.0
861118	FA86	42.0	5192.9
870309	WI87	46.7	5188.2
870525	SP87	41.9	5193.0

# HYDROGRAPH 1981 - 1987

WELL 35068



WATER LEVEL DATA AND SUMMARY STATISTICS  
 REPORT DATE: JULY 1987

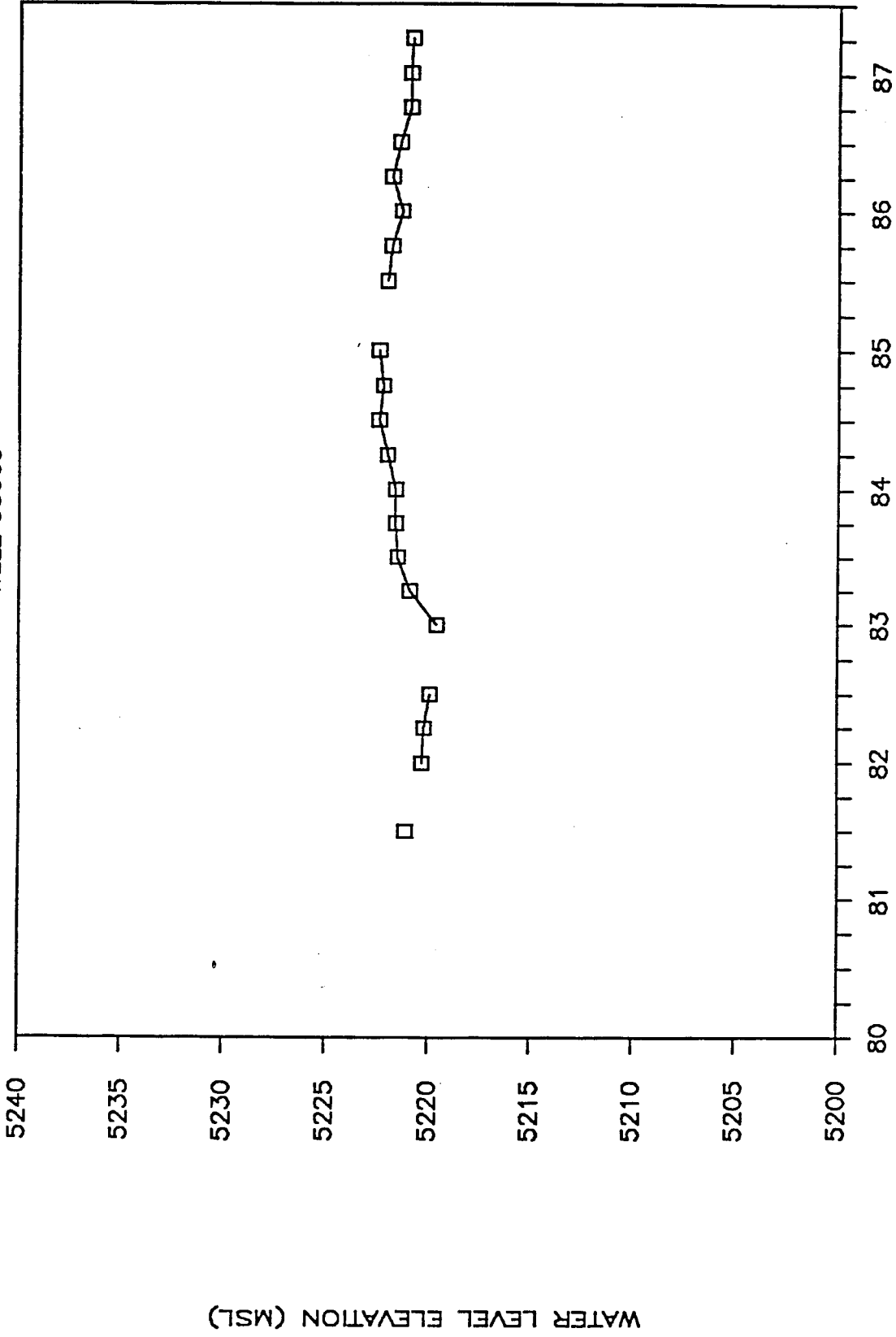
WELL NUMBER      35069

AQUIFER	GROUND ELV. (MSL)	TOP OF SCREEN	BOTTOM OF SCREEN	
A/D	5235.8	12.5	37.5	
N	MIN	MAX	MEAN	STAND. DEV.
25	13.4	16.2	14.6	0.8

MEASUREMENT DATE	QTR	DEPTH TO WATER (FT)	ELEVATION (MSL)
810822	SU81	15.2	5220.6
810828	SU81	14.2	5221.6
820119	WI82	15.5	5220.3
820415	SP82	15.6	5220.2
820604	SP82	15.6	5220.2
820806	SU82	15.9	5219.9
820830	SU82	15.9	5219.9
830309	WI83	16.2	5219.6
830526	SP83	14.9	5220.9
830817	SU83	14.3	5221.5
831108	FA83	14.2	5221.6
840207	WI84	14.2	5221.6
840509	SP84	13.8	5222.0
840821	SU84	13.4	5222.4
841119	FA84	13.6	5222.2
850326	WI85	13.4	5222.4
850715	SU85	13.8	5222.0
850930	SU85	13.8	5222.0
851023	FA85	14.0	5221.8
860317	WI86	14.5	5221.3
860611	SP86	14.0	5221.8
860807	SU86	14.4	5221.4
861119	FA86	14.9	5220.9
870309	WI87	14.9	5220.9
870525	SP87	15.0	5220.8

# HYDROGRAPH 1981 - 1987

WELL 35069



WATER LEVEL DATA AND SUMMARY STATISTICS  
REPORT DATE: JULY 1987

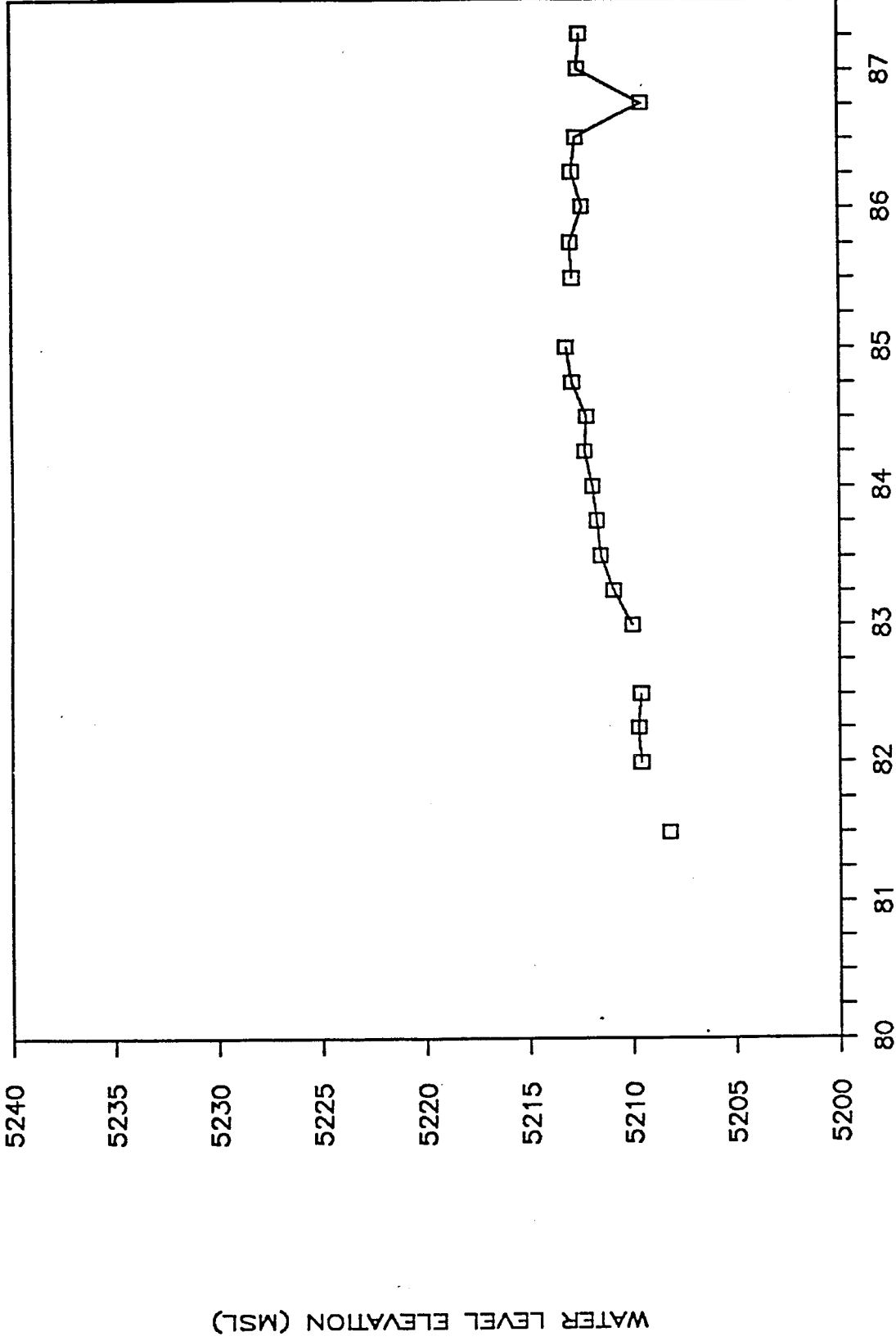
WELL NUMBER      35070

AQUIFER	GROUND ELV. (MSL)	TOP OF SCREEN	BOTTOM OF SCREEN	
DEN	5235.9	78.5	83.5	
N	MIN	MAX	MEAN	STAND. DEV.
25	22.7	27.7	24.6	1.6

MEASUREMENT DATE	QTR	DEPTH TO WATER (FT)	ELEVATION (MSL)
810822	SU81	27.7	5208.2
810828	SU81	27.7	5208.2
820119	WI82	26.3	5209.6
820415	SP82	26.4	5209.5
820604	SP82	26.0	5209.9
820806	SU82	26.4	5209.5
820830	SU82	26.2	5209.7
830309	WI83	25.9	5210.0
830526	SP83	25.0	5210.9
830817	SU83	24.4	5211.5
831108	FA83	24.2	5211.7
840207	WI84	24.0	5211.9
840509	SP84	23.6	5212.3
840821	SU84	23.7	5212.2
841119	FA84	23.0	5212.9
850326	WI85	22.7	5213.2
850715	SU85	23.1	5212.8
850930	SU85	23.0	5212.9
851023	FA85	22.9	5213.0
860317	WI86	23.5	5212.4
860611	SP86	23.0	5212.9
860807	SU86	23.2	5212.7
861118	FA86	26.4	5209.5
870309	WI87	23.3	5212.6
870525	SP87	23.4	5212.5

# HYDROGRAPH 1981 - 1987

WELL 35070



QUARTERLY WATER LEVEL MEASUREMENTS

WATER LEVEL ELEVATION (MSL)

WATER LEVEL DATA AND SUMMARY STATISTICS  
 REPORT DATE: JULY 1987

WELL NUMBER 35071

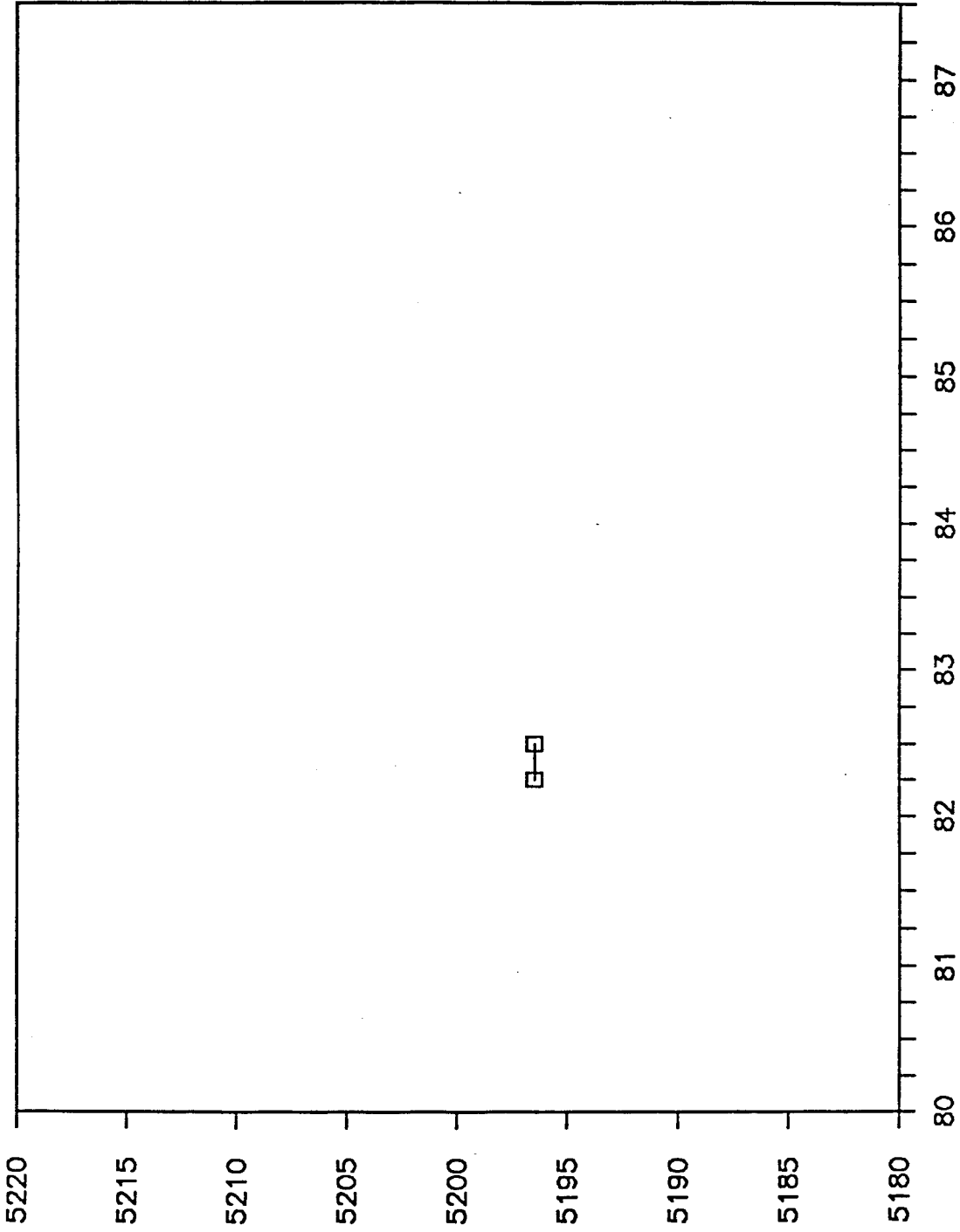
AQUIFER	GROUND ELV. (MSL)	TOP OF SCREEN	BOTTOM OF SCREEN
DEN	5264.0	51.0	81.0

N	MIN	MAX	MEAN	STAND. DEV.
11	21.3	25.1	22.8	1.4

MEASUREMENT DATE	QTR	DEPTH TO WATER (FT)	ELEVATION (MSL)
820601	SP82	24.7	5239.3
820623	SP82	24.8	5239.2
820806	SU82	25.1	5238.9
820830	SU82	23.6	5240.4
851022	FA85	21.3	5242.7
860317	WI86	21.5	5242.5
860610	SP86	21.7	5242.3
860807	SU86	21.9	5242.1
861119	FA86	22.1	5241.9
870309	WI87	22.4	5241.6
870525	SP87	22.2	5241.8

# HYDROGRAPH 1981 - 1987

WELL 35072



WATER LEVEL ELEVATION (MSL)

QUARTERLY WATER LEVEL MEASUREMENTS

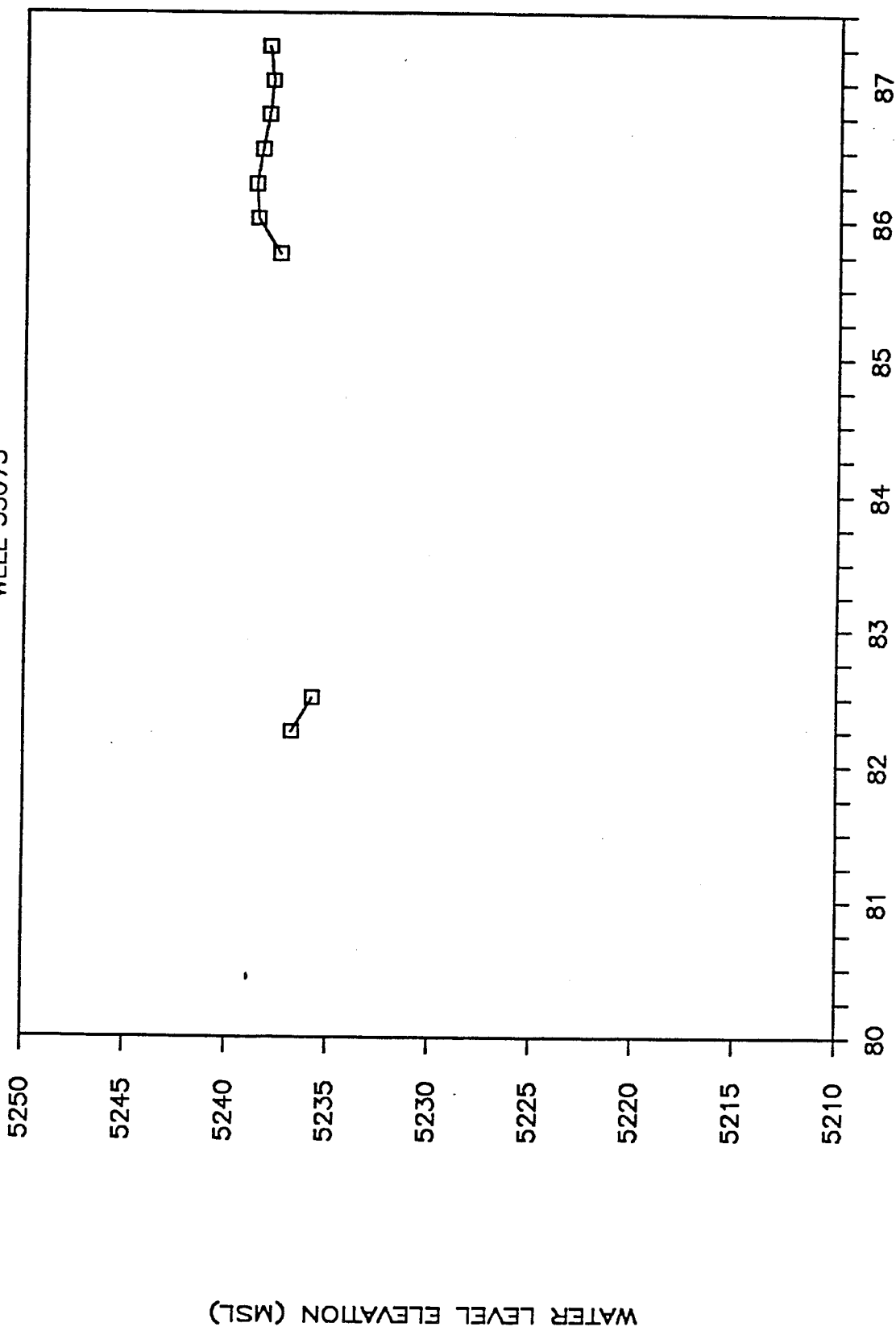
WATER LEVEL DATA AND SUMMARY STATISTICS  
 REPORT DATE: JULY 1987

WELL NUMBER 35073

AQUIFER	GROUND ELV. (MSL)	TOP OF SCREEN	BOTTOM OF SCREEN	
DEN	5263.4	36.0	81.0	
N	MIN	MAX	MEAN	STAND. DEV.
10	24.7	27.8	25.8	1.1

MEASUREMENT DATE	QTR	DEPTH TO WATER (FT)	ELEVATION (MSL)
820623	SP82	26.6	5236.8
820806	SU82	27.8	5235.6
820830	SU82	27.5	5235.9
851115	FA85	25.9	5237.5
860317	WI86	24.8	5238.6
860610	SP86	24.7	5238.7
860807	SU86	25.0	5238.4
861118	FA86	25.3	5238.1
870309	WI87	25.5	5237.9
870525	SP87	25.3	5238.1

HYDROGRAPH 1981 - 1987  
WELL 35073



WATER LEVEL DATA AND SUMMARY STATISTICS  
 REPORT DATE: JULY 1987

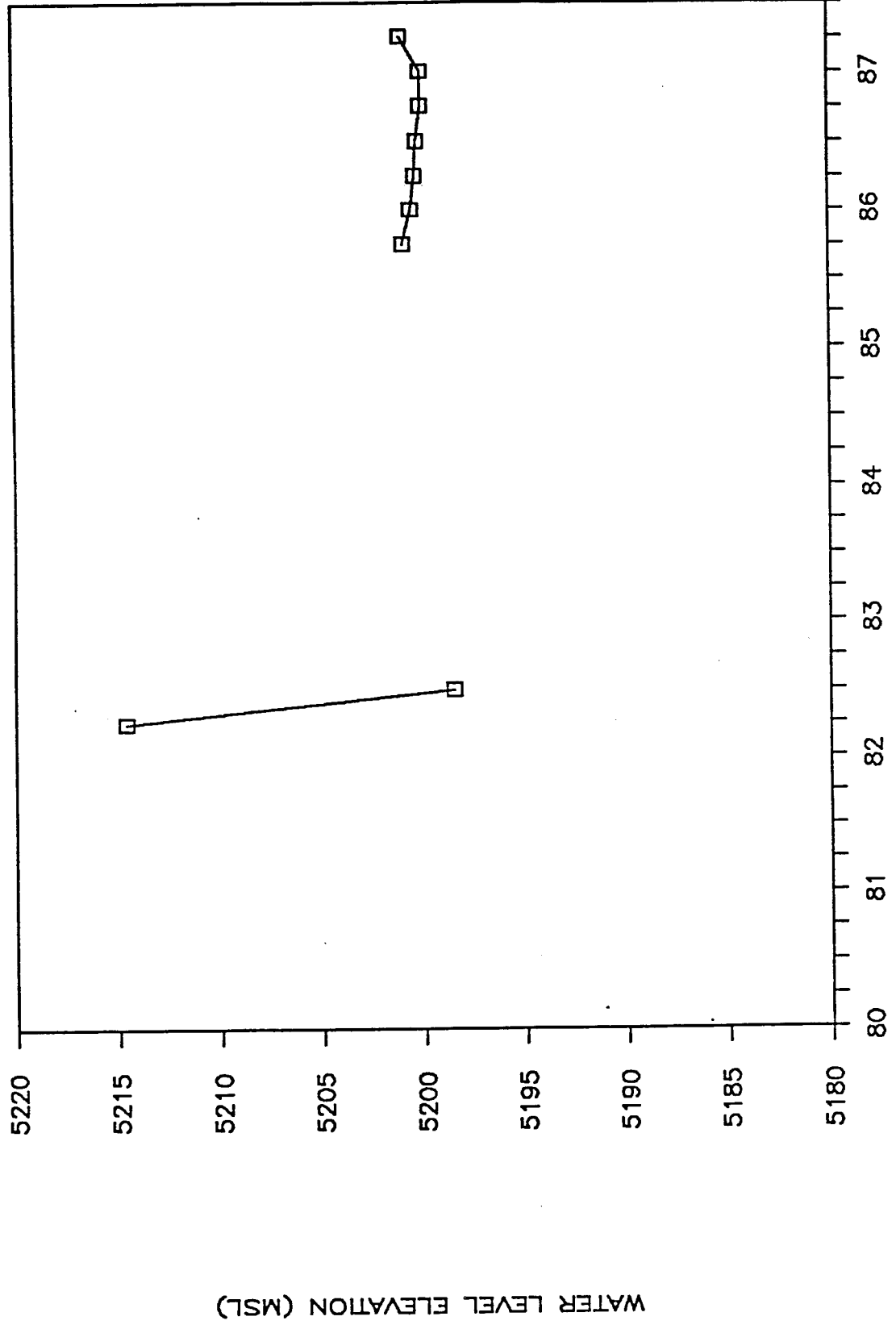
WELL NUMBER      35074

AQUIFER	GROUND ELV. (MSL)	TOP OF SCREEN	BOTTOM OF SCREEN	
DEN	5263.4	119.0	139.0	
N	MIN	MAX	MEAN	STAND. DEV.
10	48.8	65.1	61.9	4.7

MEASUREMENT DATE	QTR	DEPTH TO WATER (FT)	ELEVATION (MSL)
820623	SP82	48.8	5214.6
820806	SU82	65.1	5198.3
820830	SU82	64.8	5198.6
851115	FA85	62.5	5200.9
860317	WI86	62.9	5200.5
860610	SP86	63.1	5200.3
860807	SU86	63.2	5200.2
861118	FA86	63.4	5200.0
870309	WI87	63.4	5200.0
870525	SP87	62.4	5201.0

# HYDROGRAPH 1981 - 1987

WELL 35074



QUARTERLY WATER LEVEL MEASUREMENTS

WATER LEVEL ELEVATION (MSL)

WATER LEVEL DATA AND SUMMARY STATISTICS  
REPORT DATE: JULY 1987

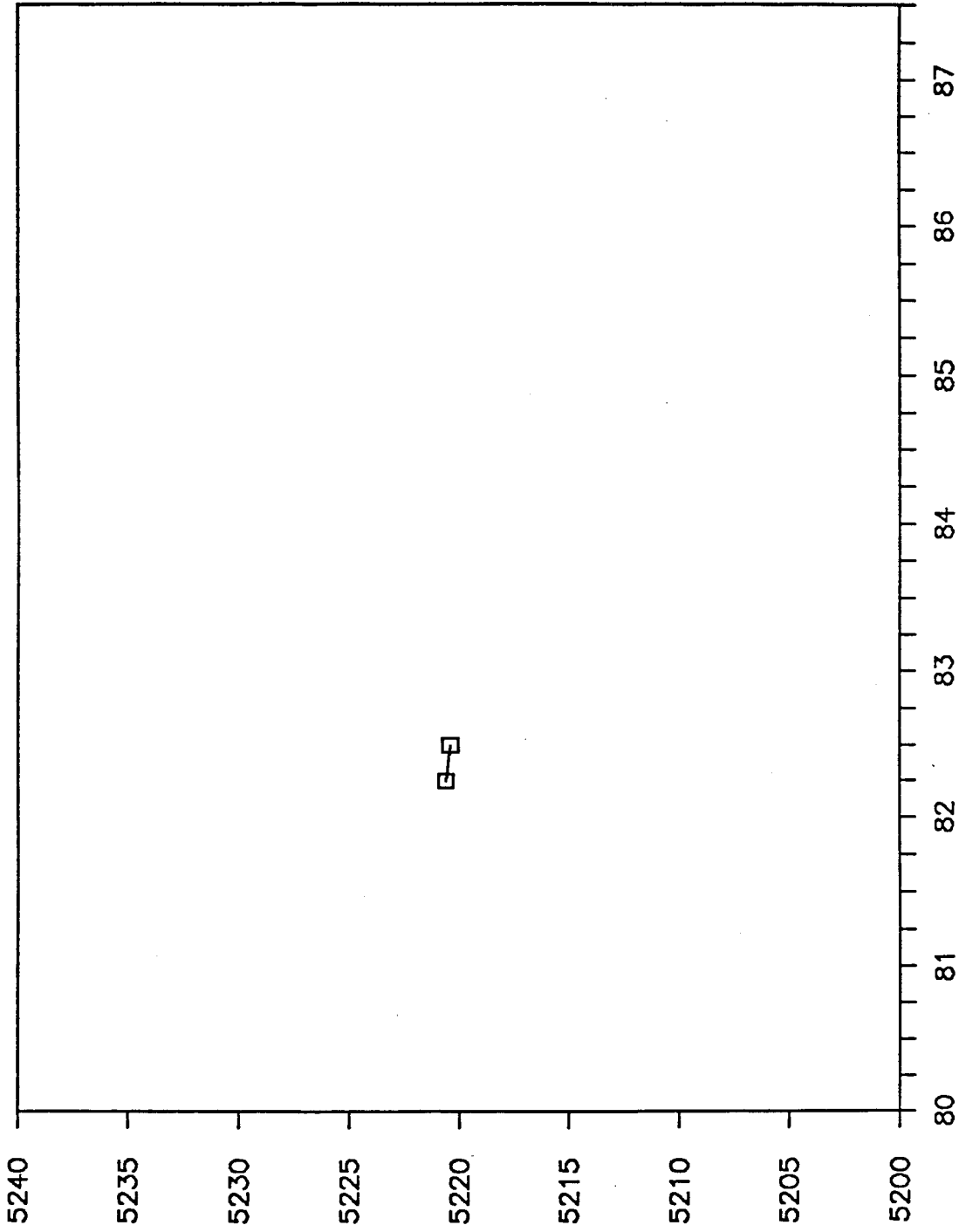
WELL NUMBER 35075

AQUIFER A/D	GROUND ELV. (MSL)	TOP OF SCREEN	BOTTOM OF SCREEN	
	5236.9	14.0	34.0	
N	MIN	MAX	MEAN	STAND. DEV.
3	16.3	16.6	16.4	0.1

MEASUREMENT DATE	QTR	DEPTH TO WATER (FT)	ELEVATION (MSL)
820624	SP82	16.3	5220.6
820806	SU82	16.6	5220.3
820830	SU82	16.5	5220.4

# HYDROGRAPH 1981 - 1987

WELL 35075



QUARTERLY WATER LEVEL MEASUREMENTS

WATER LEVEL ELEVATION (MSL)

WATER LEVEL DATA AND SUMMARY STATISTICS  
REPORT DATE: JULY 1987

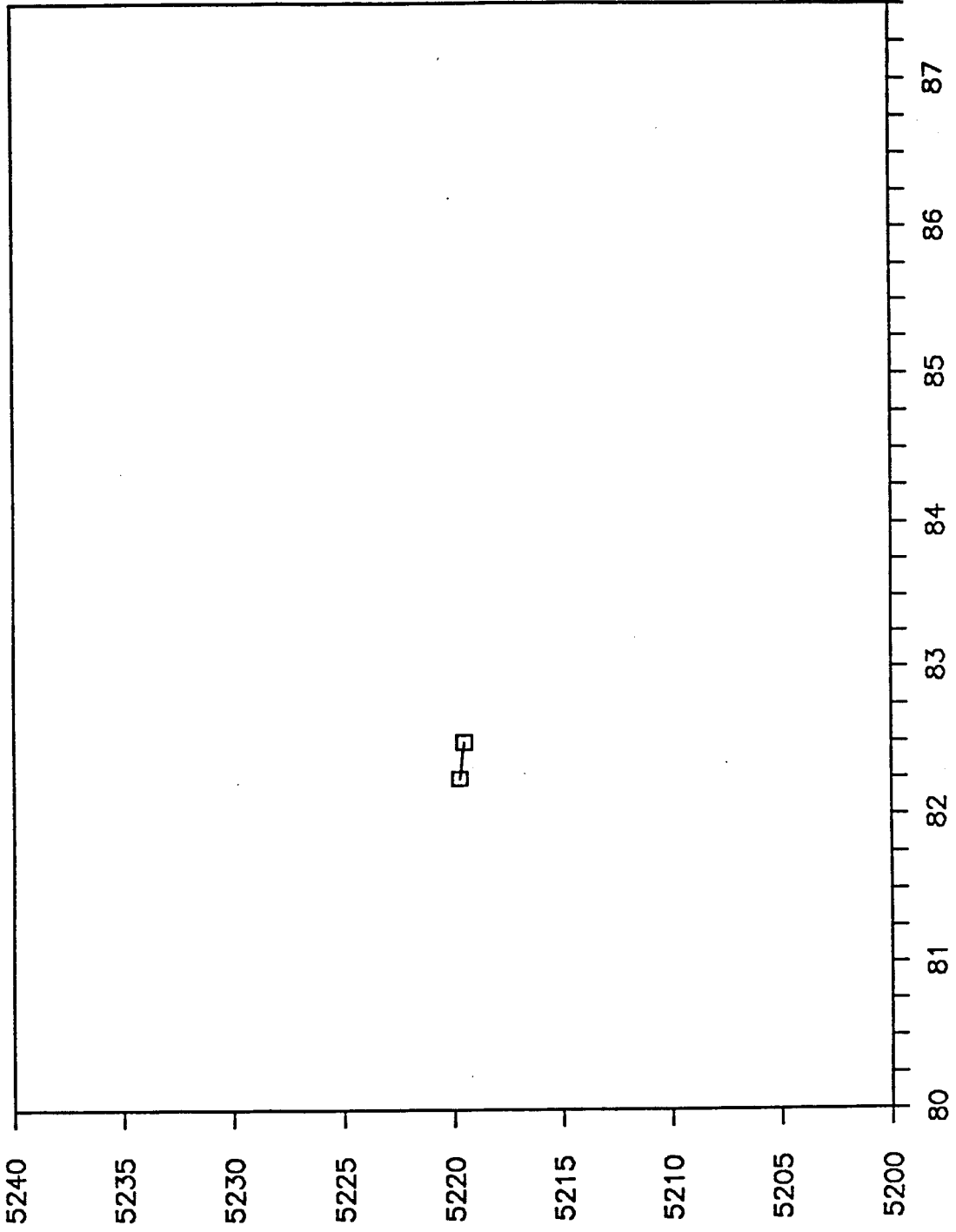
WELL NUMBER 35076

AQUIFER A/D	GROUND ELV. (MSL)	TOP OF SCREEN	BOTTOM OF SCREEN	
	5233.1	14.0	59.0	
N	MIN	MAX	MEAN	STAND. DEV.
2	13.4	13.6	13.5	0.1

MEASUREMENT DATE	QTR	DEPTH TO WATER (FT)	ELEVATION (MSL)
820624	SP82	13.4	5219.7
820806	SU82	13.6	5219.5

# HYDROGRAPH 1981 - 1987

WELL 35076



WATER LEVEL ELEVATION (MSL)

QUARTERLY WATER LEVEL MEASUREMENTS

WATER LEVEL DATA AND SUMMARY STATISTICS  
REPORT DATE: JULY 1987

WELL NUMBER 35582

AQUIFER	GROUND ELV. (MSL)	TOP OF SCREEN	BOTTOM OF SCREEN	
	0.0	0.0	0.0	
N	MIN	MAX	MEAN	STAND. DEV.
1	37.3	37.3	37.3	0.0

MEASUREMENT DATE	QTR	DEPTH TO WATER (FT)	ELEVATION (MSL)
870309	WI87	44.5	0.0

NO HYDROGRAPH CONSTRUCTED FOR THIS WELL.

WATER LEVEL DATA AND SUMMARY STATISTICS  
REPORT DATE: JULY 1987

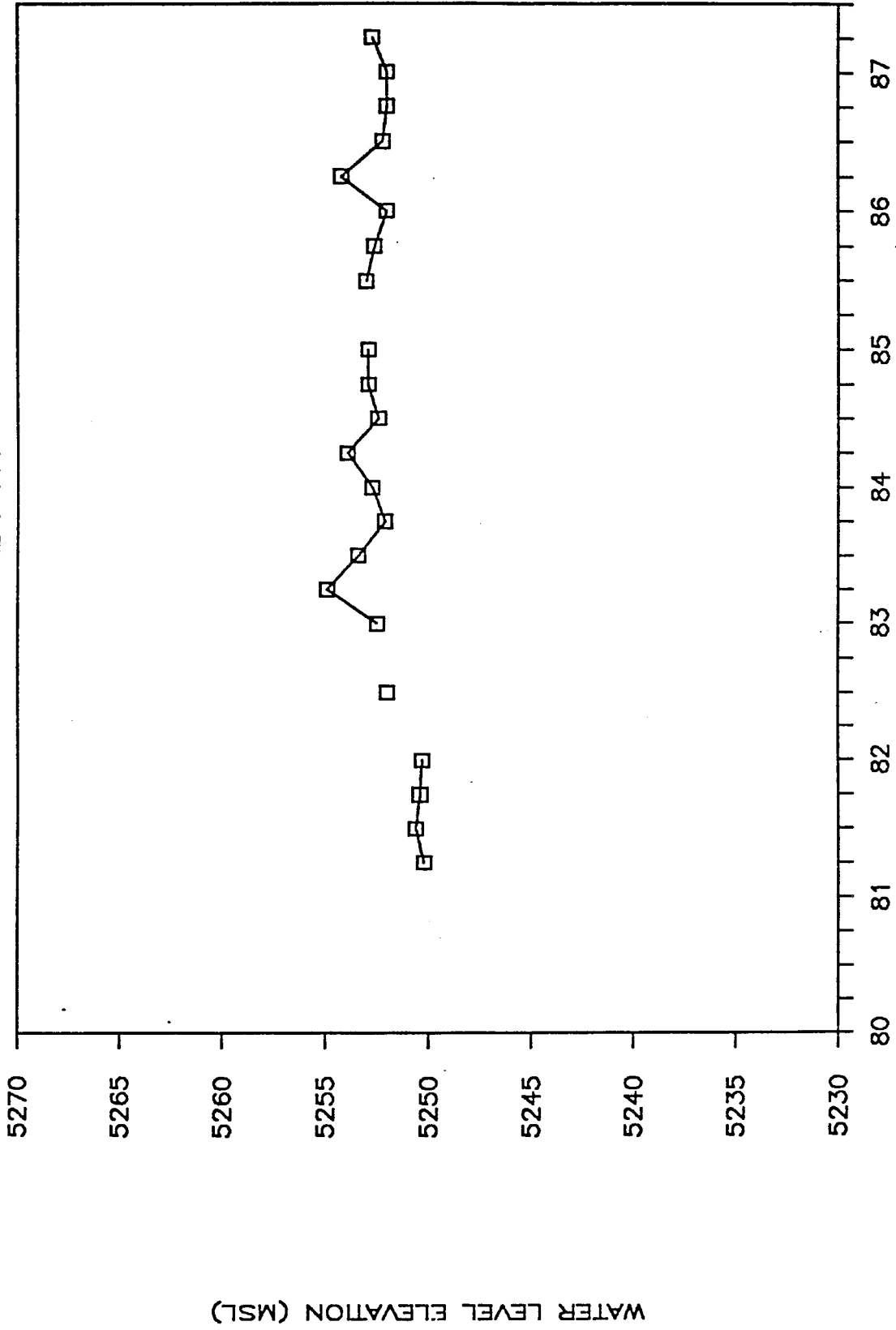
WELL NUMBER      36001

AQUIFER	GROUND ELV. (MSL)	TOP OF SCREEN	BOTTOM OF SCREEN	
A/D	5264.0	10.5	20.0	
N	MIN	MAX	MEAN	STAND. DEV.
32	9.1	13.8	11.7	1.2

MEASUREMENT DATE	QTR	DEPTH TO WATER (FT)	ELEVATION (MSL)
810412	SP81	13.8	5250.2
810717	SU81	13.1	5250.9
810823	SU81	13.4	5250.6
810928	SU81	13.7	5250.3
811213	FA81	13.6	5250.4
820122	WI82	13.7	5250.3
820308	WI82	13.8	5250.2
820803	SU82	11.8	5252.2
820901	SU82	12.1	5251.9
830310	WI83	11.5	5252.5
830610	SP83	9.1	5254.9
830620	SP83	9.2	5254.8
830808	SU83	10.6	5253.4
831107	FA83	12.4	5251.6
831212	FA83	11.5	5252.5
840206	WI84	11.5	5252.5
840313	WI84	11.2	5252.8
840514	SP84	10.2	5253.8
840611	SP84	10.0	5254.0
840820	SU84	11.5	5252.5
840919	SU84	11.7	5252.3
841119	FA84	11.1	5252.9
850325	WI85	11.1	5252.9
850703	SU85	11.0	5253.0
851021	FA85	11.4	5252.6
851031	FA85	11.4	5252.6
860320	WI86	12.0	5252.0
860613	SP86	9.8	5254.2
860812	SU86	11.8	5252.2
861119	FA86	12.0	5252.0
870310	WI87	12.0	5252.0
870525	SP87	11.3	5252.7

# HYDROGRAPH 1981 - 1987

WELL 36001



WATER LEVEL DATA AND SUMMARY STATISTICS  
REPORT DATE: JULY 1987

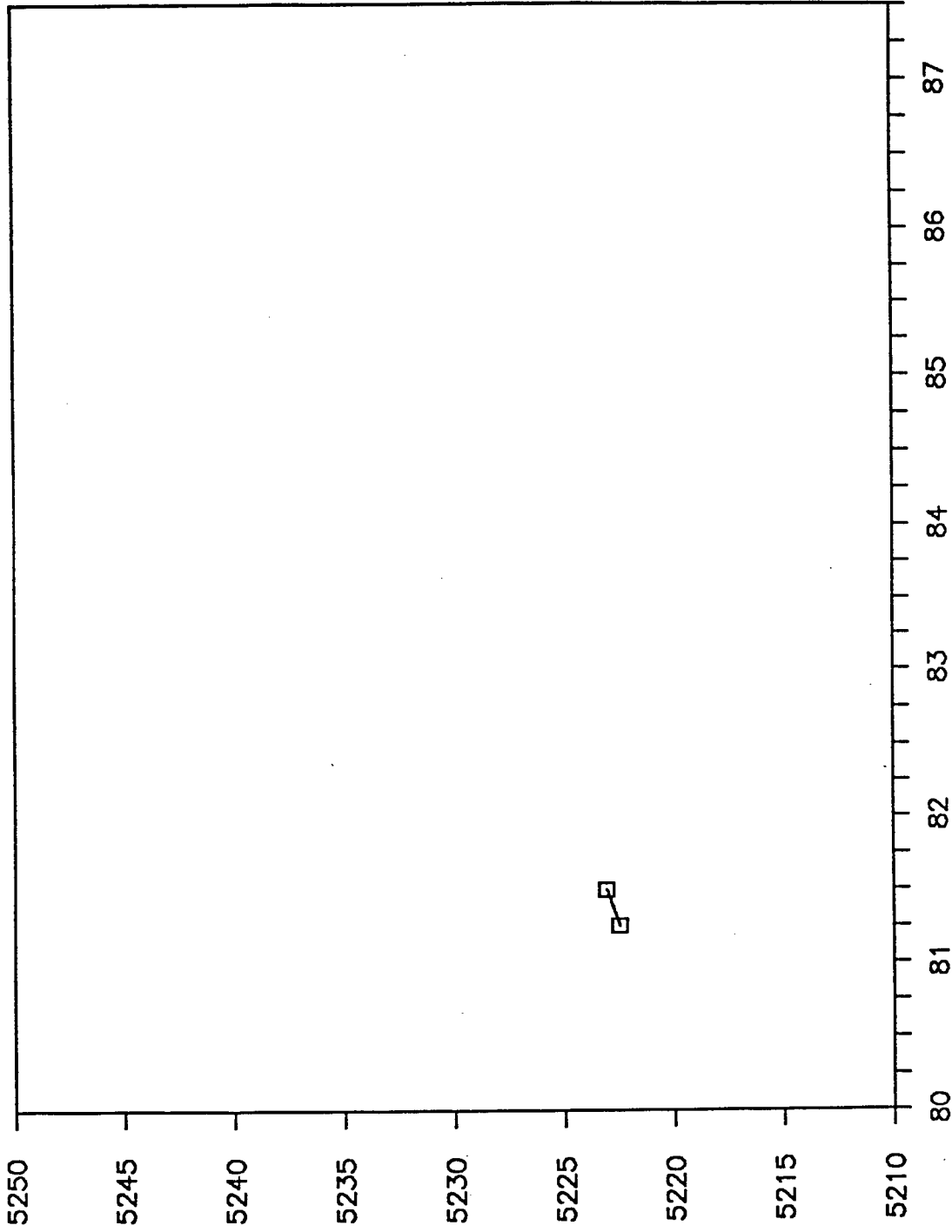
WELL NUMBER 36002

AQUIFER	GROUND ELV. (MSL)	TOP OF SCREEN	BOTTOM OF SCREEN	
DEN	5237.0	37.6	41.6	
N	MIN	MAX	MEAN	STAND. DEV.
2	13.9	14.5	14.2	0.4

MEASUREMENT DATE	QTR	DEPTH TO WATER (FT)	ELEVATION (MSL)
810412	SP81	14.5	5222.5
810823	SU81	13.9	5223.1

# HYDROGRAPH 1981 - 1987

WELL 36002



WATER LEVEL ELEVATION (MSL)

QUARTERLY WATER LEVEL MEASUREMENTS

WATER LEVEL DATA AND SUMMARY STATISTICS  
REPORT DATE: JULY 1987

WELL NUMBER 36003

AQUIFER	GROUND ELV. (MSL)	TOP OF SCREEN	BOTTOM OF SCREEN	
DEN	5238.3	24.8	28.8	
N	MIN	MAX	MEAN	STAND. DEV.
1	14.7	14.7	14.7	0.0

MEASUREMENT DATE	QTR	DEPTH TO WATER (FT)	ELEVATION (MSL)
810823	SU81	14.7	5223.6

NO HYDROGRAPH CONSTRUCTED FOR THIS WELL.

WATER LEVEL DATA AND SUMMARY STATISTICS  
REPORT DATE: JULY 1987

WELL NUMBER 36007

AQUIFER	GROUND ELV. (MSL)	TOP OF SCREEN	BOTTOM OF SCREEN
DEN	5242.3	26.3	30.3

N	MIN	MAX	MEAN	STAND. DEV.
1	17.0	17.0	17.0	0.0

MEASUREMENT DATE	QTR	DEPTH TO WATER (FT)	ELEVATION (MSL)
810412	SP81	17.0	5225.3

NO HYDROGRAPH CONSTRUCTED FOR THIS WELL.

WATER LEVEL DATA AND SUMMARY STATISTICS  
REPORT DATE: JULY 1987

WELL NUMBER 36008

AQUIFER DEN	GROUND ELV. (MSL) 5243.1	TOP OF SCREEN 36.7	BOTTOM OF SCREEN 40.7	
N 1	MIN 20.5	MAX 20.5	MEAN 20.5	STAND. DEV. 0.0

MEASUREMENT DATE	QTR	DEPTH TO WATER (FT)	ELEVATION (MSL)
810412	SP81	20.5	5222.6

NO HYDROGRAPH CONSTRUCTED FOR THIS WELL.

WATER LEVEL DATA AND SUMMARY STATISTICS  
 REPORT DATE: JULY 1987

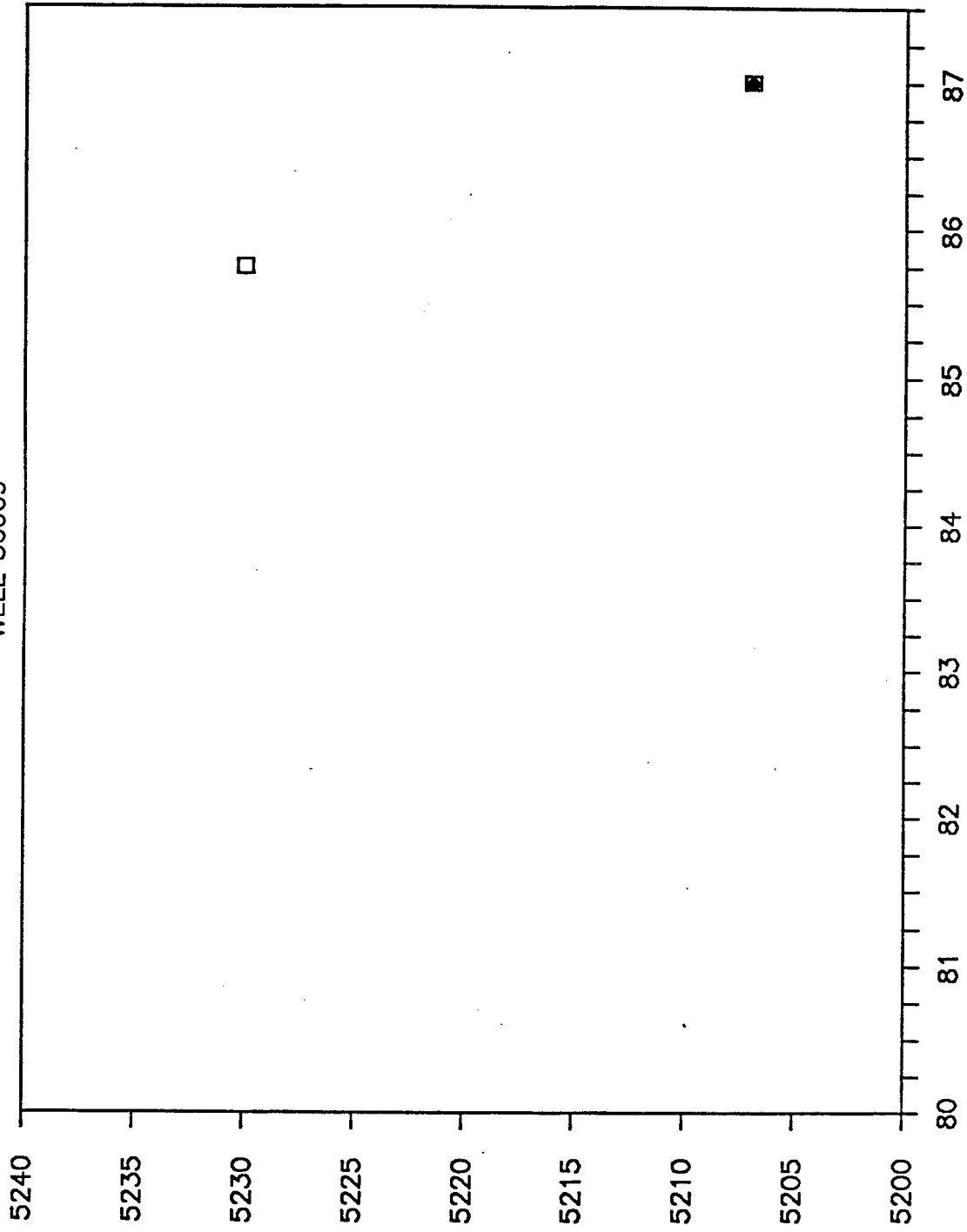
WELL NUMBER      36009

AQUIFER	GROUND ELV. (MSL)	TOP OF SCREEN	BOTTOM OF SCREEN	
	5239.9	0.0	4.0	
N	MIN	MAX	MEAN	STAND. DEV.
0	0.0	0.0	0.0	0.0

MEASUREMENT DATE	QTR	DEPTH TO WATER (FT)	ELEVATION (MSL)
851031	FA85	9.9	5230.0
870310	WI87	DRY	DRY
870525	SP87	QD/UD	QD/UD

# HYDROGRAPH 1981 - 1987

WELL 36009



QUARTERLY WATER LEVEL MEASUREMENTS

WATER LEVEL ELEVATION (MSL)

WATER LEVEL DATA AND SUMMARY STATISTICS  
 REPORT DATE: JULY 1987

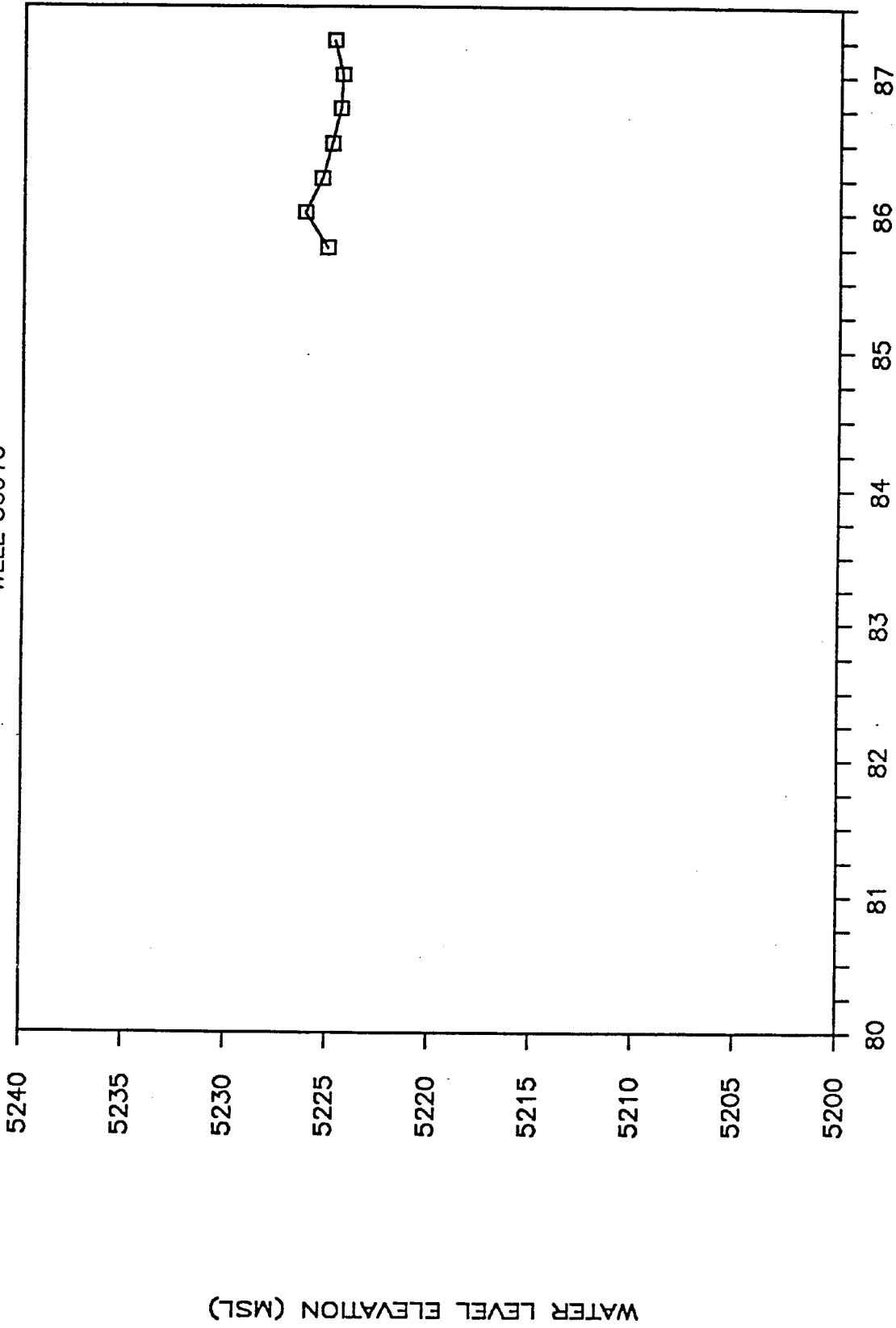
WELL NUMBER      36010

AQUIFER	GROUND ELV. (MSL)	TOP OF SCREEN	BOTTOM OF SCREEN	
DEN	5238.3	32.7	36.7	
N	MIN	MAX	MEAN	STAND. DEV.
7	12.1	13.9	13.2	0.6

MEASUREMENT DATE	QTR	DEPTH TO WATER (FT)	ELEVATION (MSL)
851107	FA85	13.2	5225.1
860320	WI86	12.1	5226.2
860613	SP86	12.9	5225.4
860813	SU86	13.4	5224.9
861119	FA86	13.8	5224.5
870310	WI87	13.9	5224.4
870525	SP87	13.5	5224.8

# HYDROGRAPH 1981 - 1987

WELL 36010



QUARTERLY WATER LEVEL MEASUREMENTS

WATER LEVEL ELEVATION (MSL)

WATER LEVEL DATA AND SUMMARY STATISTICS  
REPORT DATE: JULY 1987

WELL NUMBER 36012

AQUIFER DEN	GROUND ELV. (MSL) 5239.5	TOP OF SCREEN 26.1	BOTTOM OF SCREEN 30.1	
N 1	MIN 12.8	MAX 12.8	MEAN 12.8	STAND. DEV. 0.0

MEASUREMENT DATE	QTR	DEPTH TO WATER (FT)	ELEVATION (MSL)
810823	SU81	12.8	5226.7

NO HYDROGRAPH CONSTRUCTED FOR THIS WELL.

WATER LEVEL DATA AND SUMMARY STATISTICS  
 REPORT DATE: JULY 1987

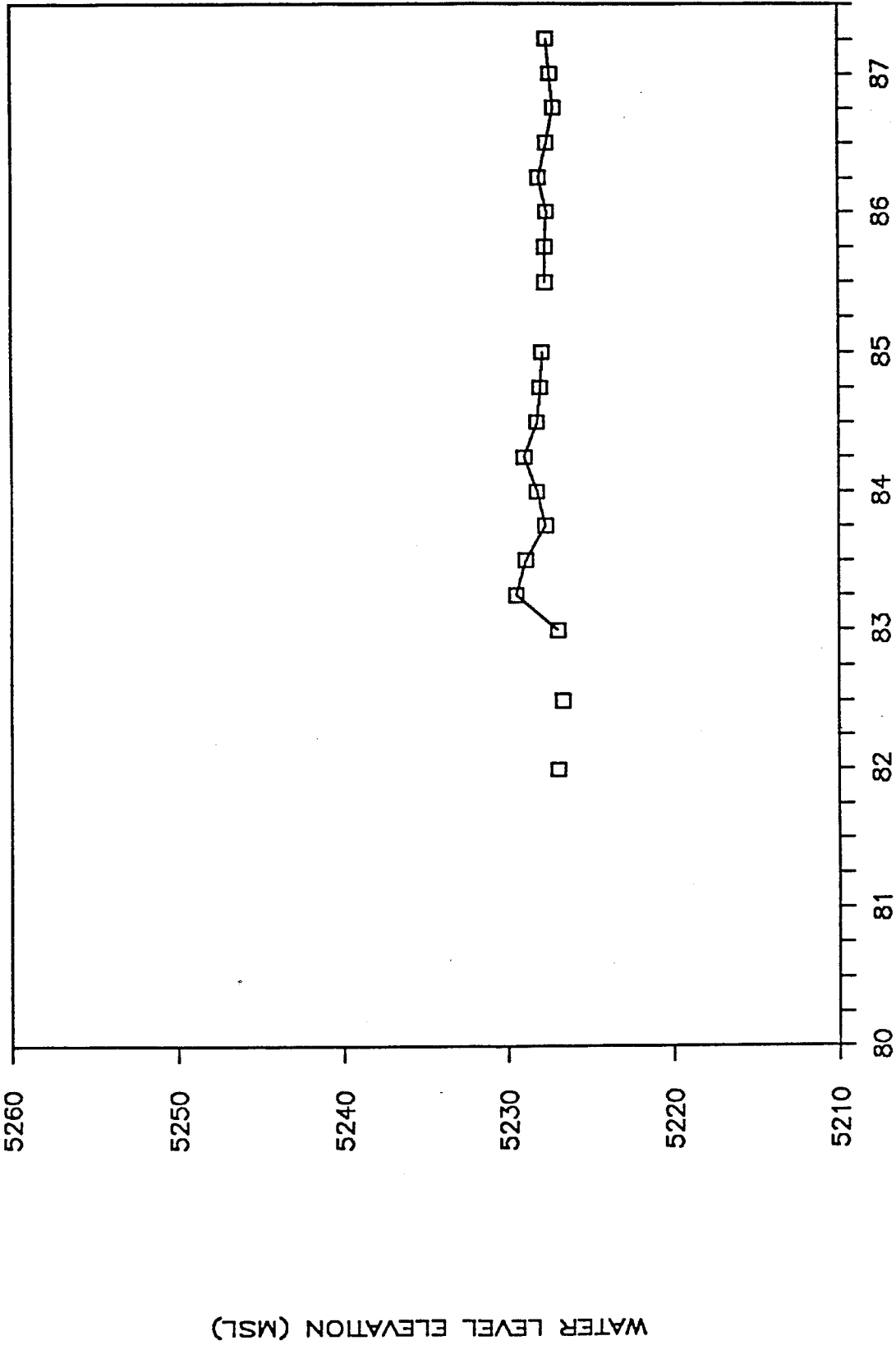
WELL NUMBER 36013

AQUIFER	GROUND ELV. (MSL)	TOP OF SCREEN	BOTTOM OF SCREEN	
A/D	5238.8	18.6	22.6	
N	MIN	MAX	MEAN	STAND. DEV.
20	9.3	12.1	10.9	0.7

MEASUREMENT DATE	QTR	DEPTH TO WATER (FT)	ELEVATION (MSL)
820122	WI82	11.8	5227.0
820901	SU82	12.1	5226.7
830310	WI83	11.8	5227.0
830610	SP83	9.3	5229.5
830808	SU83	9.9	5228.9
831107	FA83	11.1	5227.7
840206	WI84	10.6	5228.2
840514	SP84	9.8	5229.0
840820	SU84	10.6	5228.2
841119	FA84	10.8	5228.0
850325	WI85	10.9	5227.9
850703	SU85	11.1	5227.7
851021	FA85	11.3	5227.5
851030	FA85	10.9	5227.9
860320	WI86	11.2	5227.6
860613	SP86	10.7	5228.1
860813	SU86	11.2	5227.6
861119	FA86	11.6	5227.2
870310	WI87	11.4	5227.4
870525	SP87	11.2	5227.6

# HYDROGRAPH 1981 - 1987

WELL 36013



WATER LEVEL DATA AND SUMMARY STATISTICS  
REPORT DATE: JULY 1987

WELL NUMBER 36014

AQUIFER A/D	GROUND ELV. (MSL)	TOP OF SCREEN	BOTTOM OF SCREEN		
	5234.7	26.2	30.2		
N	MIN	MAX	MEAN	STAND. DEV.	
1	7.2	7.2	7.2	0.0	

MEASUREMENT DATE	QTR	DEPTH TO WATER (FT)	ELEVATION (MSL)
810412	SP81	7.2	5227.5

NO HYDROGRAPH CONSTRUCTED FOR THIS WELL.

WATER LEVEL DATA AND SUMMARY STATISTICS  
REPORT DATE: JULY 1987

WELL NUMBER 36016

AQUIFER	GROUND ELV. (MSL)	TOP OF SCREEN	BOTTOM OF SCREEN
ALL	5234.6	27.4	31.4

N	MIN	MAX	MEAN	STAND. DEV.
1	8.3	8.3	8.3	0.0

MEASUREMENT DATE	QTR	DEPTH TO WATER (FT)	ELEVATION (MSL)
810412	SP81	8.3	5226.3

NO HYDROGRAPH CONSTRUCTED FOR THIS WELL.

WATER LEVEL DATA AND SUMMARY STATISTICS  
 REPORT DATE: JULY 1987

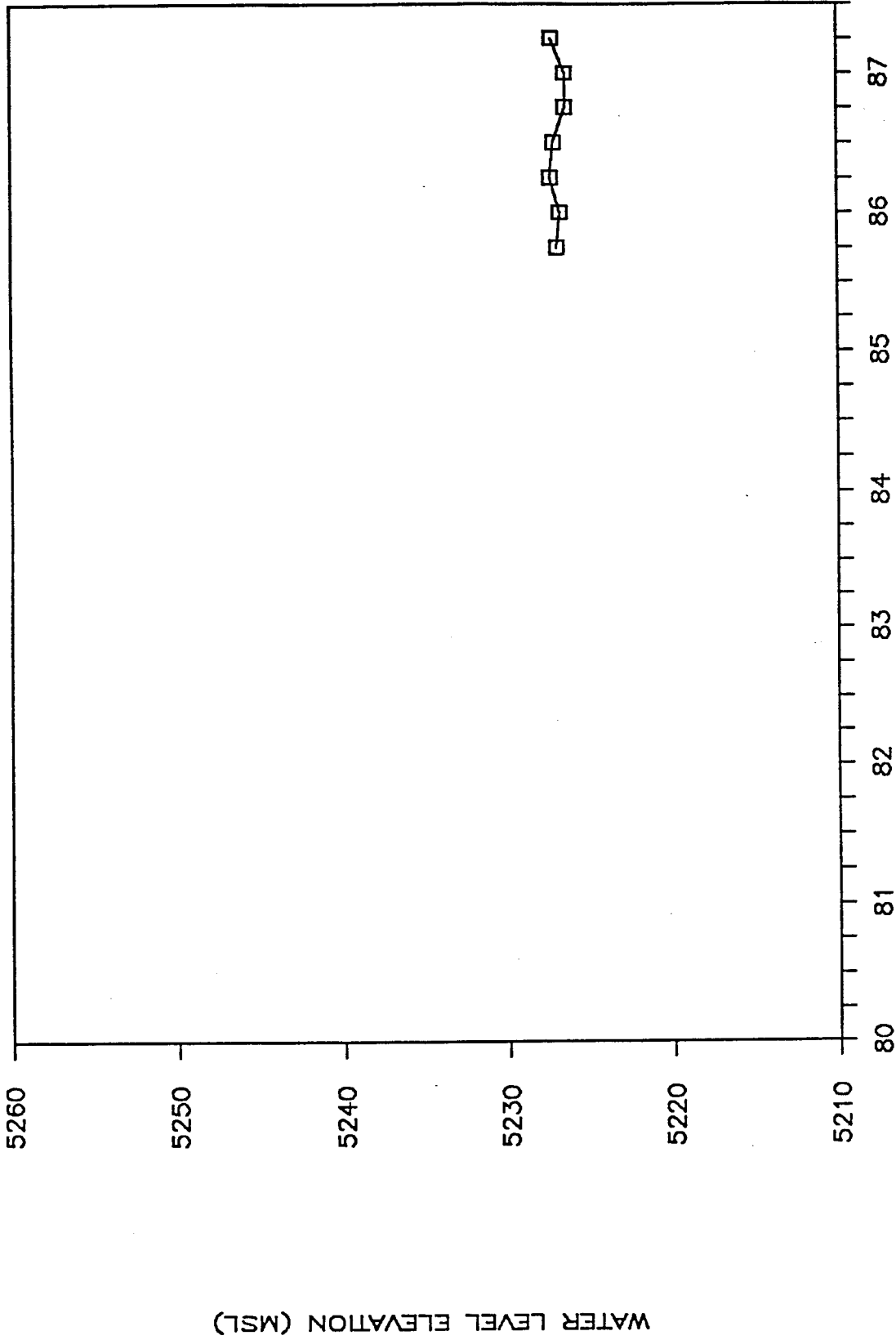
WELL NUMBER      36017

AQUIFER	GROUND ELV. (MSL)	TOP OF SCREEN	BOTTOM OF SCREEN	
A/D	5235.1	29.7	33.7	
N	MIN	MAX	MEAN	STAND. DEV.
7	7.7	8.6	8.1	0.3

MEASUREMENT DATE	QTR	DEPTH TO WATER (FT)	ELEVATION (MSL)
851107	FA85	8.1	5227.0
860320	WI86	8.3	5226.8
860613	SP86	7.7	5227.4
860813	SU86	7.9	5227.2
861119	FA86	8.6	5226.5
870310	WI87	8.6	5226.5
870525	SP87	7.8	5227.3

# HYDROGRAPH 1981 - 1987

WELL 36017



WATER LEVEL DATA AND SUMMARY STATISTICS  
REPORT DATE: JULY 1987

WELL NUMBER 36021

AQUIFER A/D	GROUND ELV. (MSL)	TOP OF SCREEN	BOTTOM OF SCREEN	
	5234.1	32.5	36.5	
N	MIN	MAX	MEAN	STAND. DEV.
1	8.7	8.7	8.7	0.0

MEASUREMENT DATE	QTR	DEPTH TO WATER (FT)	ELEVATION (MSL)
810412	SP81	8.7	5225.4

NO HYDROGRAPH CONSTRUCTED FOR THIS WELL.

WATER LEVEL DATA AND SUMMARY STATISTICS  
REPORT DATE: JULY 1987

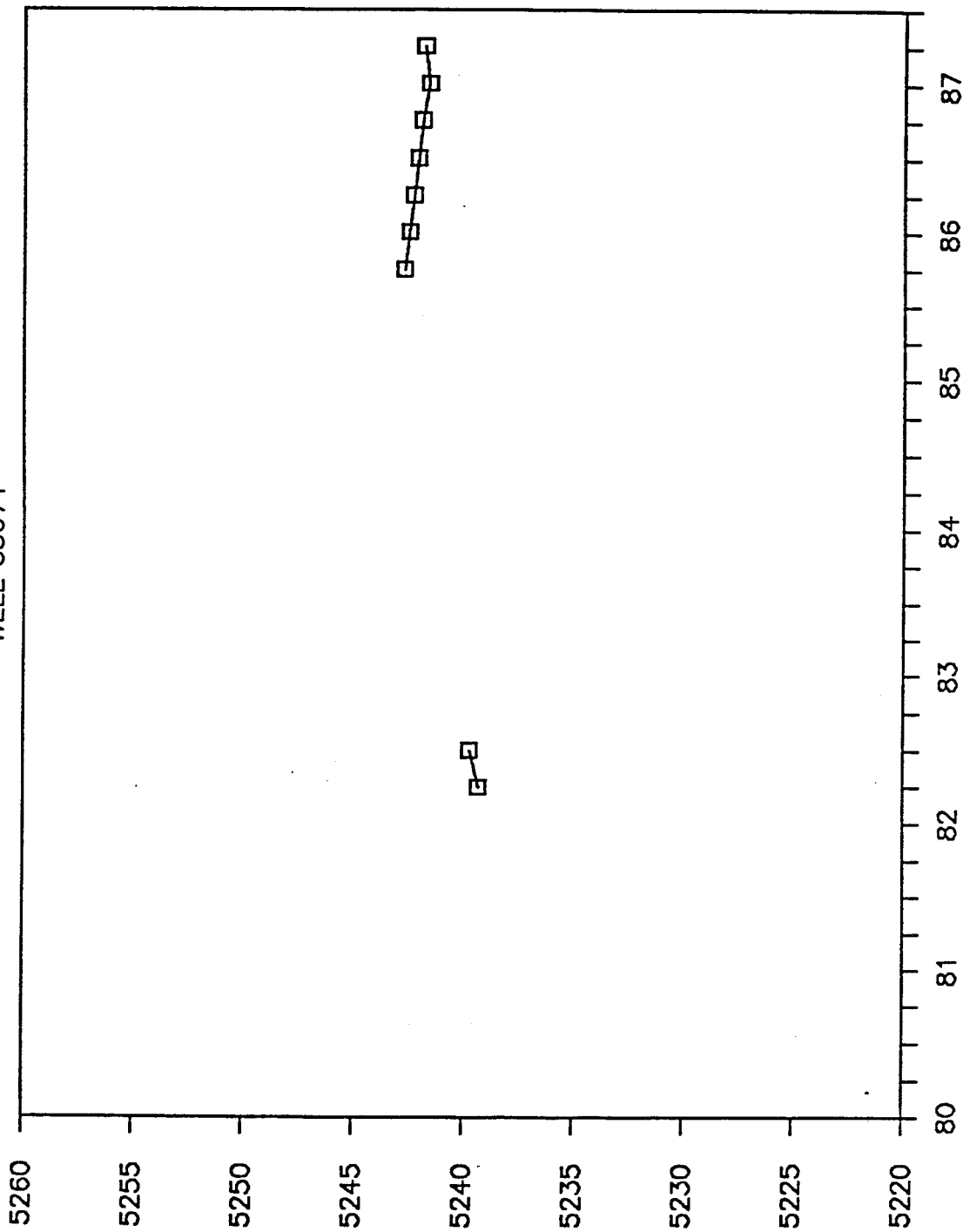
WELL NUMBER 36022

AQUIFER A/D	GROUND ELV. (MSL)	TOP OF SCREEN	BOTTOM OF SCREEN	
	5232.9	29.1	33.1	
N	MIN	MAX	MEAN	STAND. DEV.
1	8.2	8.2	8.2	0.0

MEASUREMENT DATE	QTR	DEPTH TO WATER (FT)	ELEVATION (MSL)
810412	SP81	8.2	5224.7

# HYDROGRAPH 1981 -- 1987

WELL 35071



WATER LEVEL ELEVATION (MSL)

QUARTERLY WATER LEVEL MEASUREMENTS

WATER LEVEL DATA AND SUMMARY STATISTICS  
 REPORT DATE: JULY 1987

WELL NUMBER      35072

AQUIFER	GROUND ELV. (MSL)	TOP OF SCREEN	BOTTOM OF SCREEN
DEN	5264.0	157.0	172.0

N	MIN	MAX	MEAN	STAND. DEV.
4	67.3	67.7	67.5	0.1

MEASUREMENT DATE	QTR	DEPTH TO WATER (FT)	ELEVATION (MSL)
820601	SP82	67.3	5196.7
820623	SP82	67.6	5196.4
820806	SU82	67.7	5196.3
820830	SU82	67.4	5196.6
860317	WI86	QD/UD	QD/UD
860610	SP86	QD/UD	QD/UD
870309	WI87	QD/UD	QD/UD
870525	SP87	QD/UD	QD/UD

NO HYDROGRAPH CONSTRUCTED FOR THIS WELL.

WATER LEVEL DATA AND SUMMARY STATISTICS  
 REPORT DATE: JULY 1987

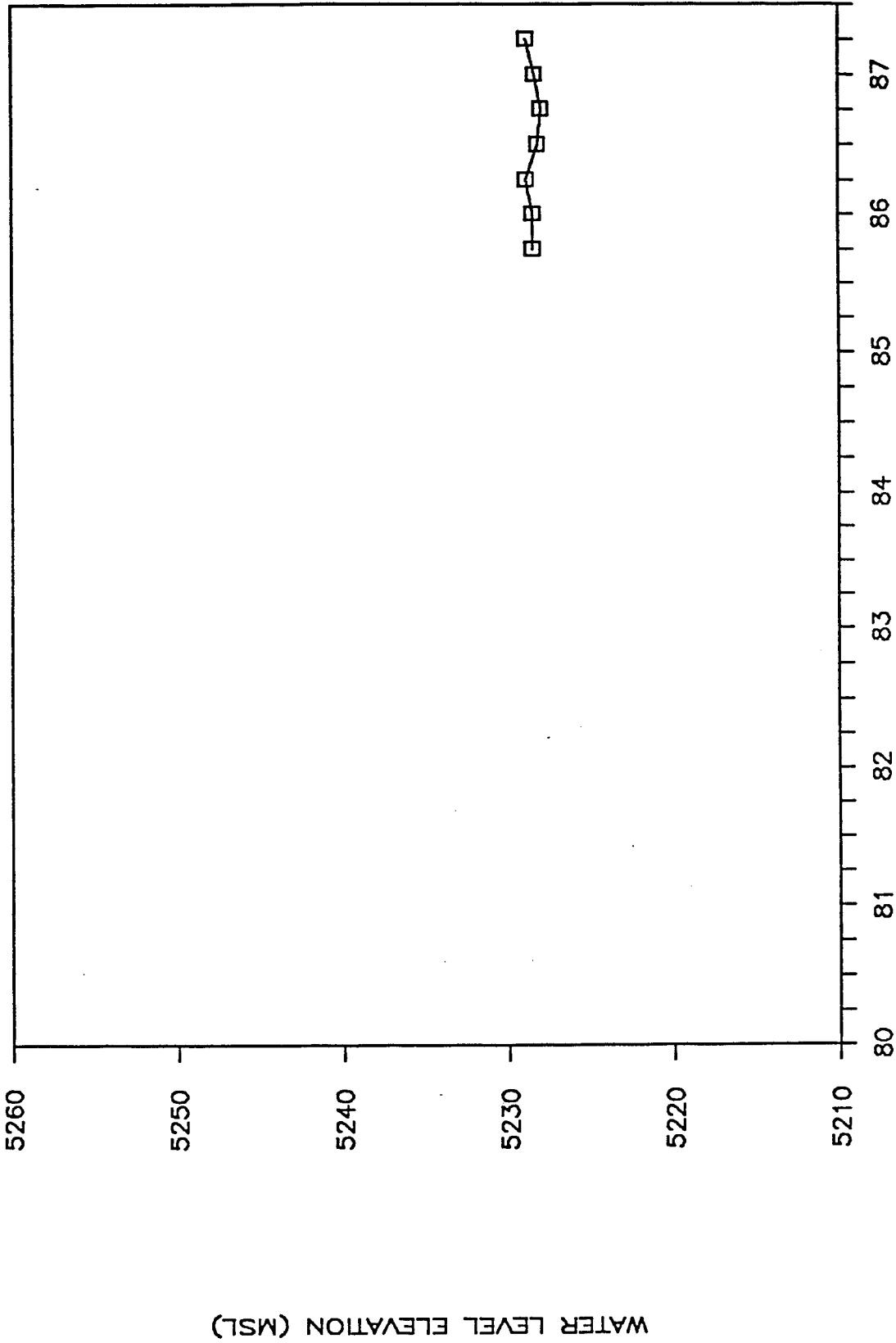
WELL NUMBER      36024

AQUIFER	GROUND ELV. (MSL)	TOP OF SCREEN	BOTTOM OF SCREEN	
DEN	5233.5	28.4	32.4	
N	MIN	MAX	MEAN	STAND. DEV.
7	4.6	5.5	5.0	0.3

MEASUREMENT DATE	QTR	DEPTH TO WATER (FT)	ELEVATION (MSL)
851107	FA85	5.0	5228.5
860320	WI86	5.0	5228.5
860613	SP86	4.6	5228.9
860813	SU86	5.3	5228.2
861119	FA86	5.5	5228.0
870310	WI87	5.1	5228.4
870525	SP87	4.6	5228.9

# HYDROGRAPH 1981 - 1987

WELL 36024



QUARTERLY WATER LEVEL MEASUREMENTS

WATER LEVEL DATA AND SUMMARY STATISTICS  
REPORT DATE: JULY 1987

WELL NUMBER 36027

AQUIFER	GROUND ELV. (MSL)	TOP OF SCREEN	BOTTOM OF SCREEN	
DEN	5240.7	29.8	33.8	
N	MIN	MAX	MEAN	STAND. DEV.
1	14.6	14.6	14.6	0.0

MEASUREMENT DATE	QTR	DEPTH TO WATER (FT)	ELEVATION (MSL)
810412	SP81	14.6	5226.1

NO HYDROGRAPH CONSTRUCTED FOR THIS WELL.

WATER LEVEL DATA AND SUMMARY STATISTICS  
 REPORT DATE: JULY 1987

WELL NUMBER      36029

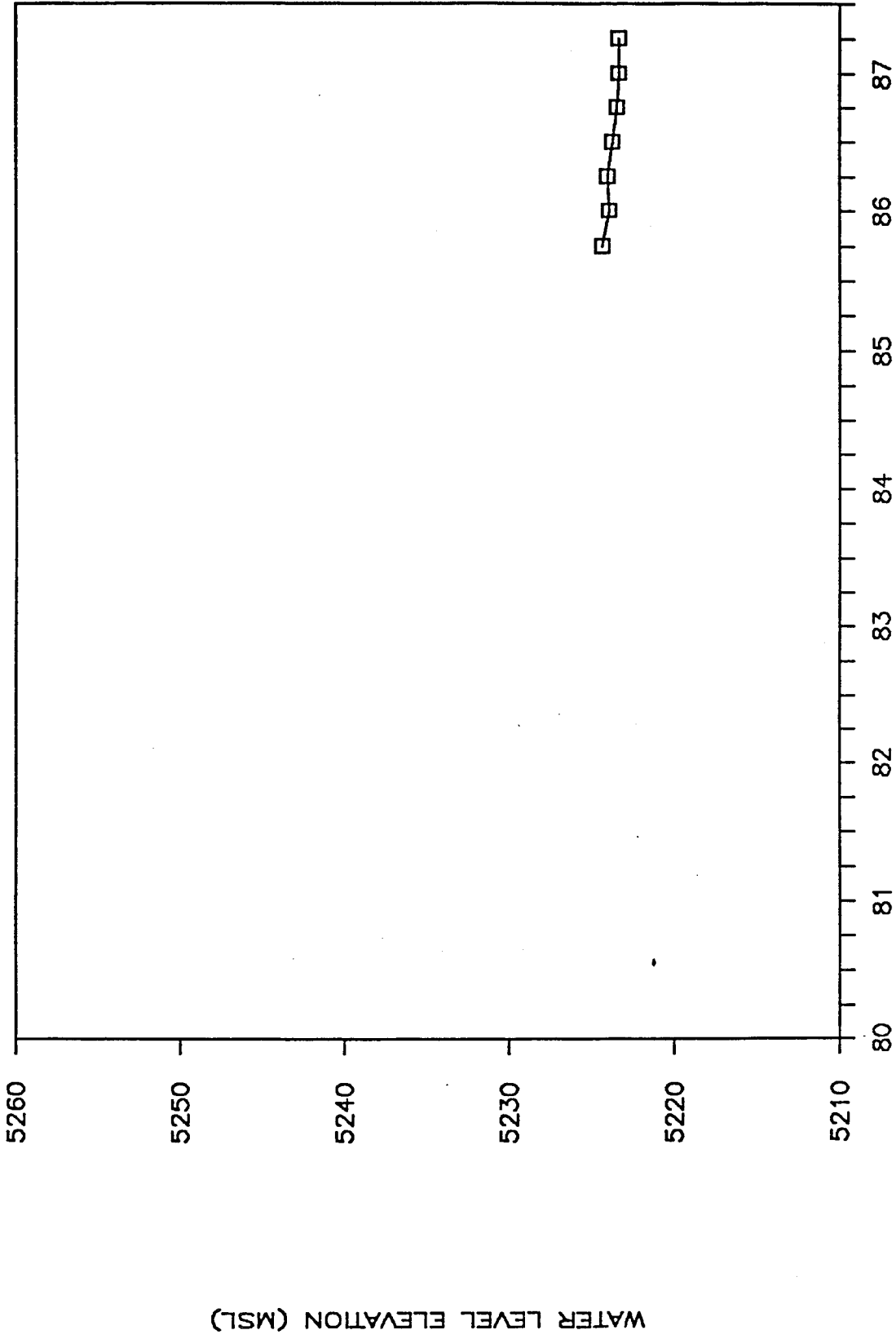
AQUIFER	GROUND ELV. (MSL)	TOP OF SCREEN	BOTTOM OF SCREEN
DEN	5238.6	24.5	28.5

N	MIN	MAX	MEAN	STAND. DEV.
7	14.2	15.2	14.8	0.3

MEASUREMENT DATE	QTR	DEPTH TO WATER (FT)	ELEVATION (MSL)
851107	FA85	14.2	5224.4
860320	WI86	14.6	5224.0
860613	SP86	14.5	5224.1
860813	SU86	14.8	5223.8
861119	FA86	15.1	5223.5
870310	WI87	15.2	5223.4
870525	SP87	15.2	5223.4

# HYDROGRAPH 1981 - 1987

WELL 36029



QUARTERLY WATER LEVEL MEASUREMENTS

WATER LEVEL DATA AND SUMMARY STATISTICS  
REPORT DATE: JULY 1987

WELL NUMBER 36037

AQUIFER	GROUND ELV. (MSL)	TOP OF SCREEN	BOTTOM OF SCREEN	
DEN	5238.9	49.6	53.6	
N	MIN	MAX	MEAN	STAND. DEV.
1	5.7	5.7	5.7	0.0

MEASUREMENT DATE	QTR	DEPTH TO WATER (FT)	ELEVATION (MSL)
810823	SU81	5.7	5233.2

NO HYDROGRAPH CONSTRUCTED FOR THIS WELL.

WATER LEVEL DATA AND SUMMARY STATISTICS  
 REPORT DATE: JULY 1987

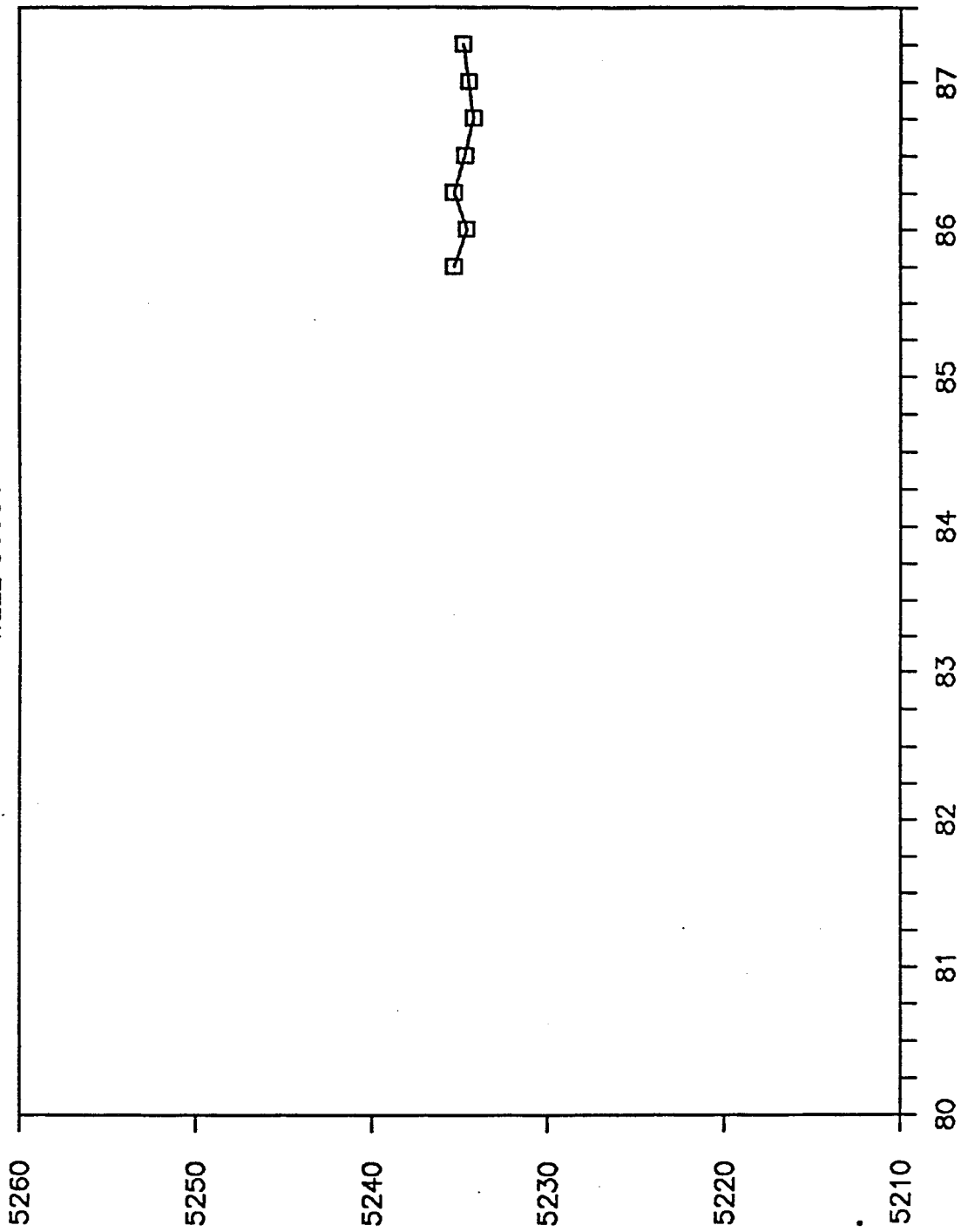
WELL NUMBER 36036

AQUIFER	GROUND ELV. (MSL)	TOP OF SCREEN	BOTTOM OF SCREEN	
DEN	5244.9	52.0	56.0	
N	MIN	MAX	MEAN	STAND. DEV.
7	9.6	10.7	10.1	0.4

MEASUREMENT DATE	QTR	DEPTH TO WATER (FT)	ELEVATION (MSL)
851106	FA85	9.6	5235.3
860320	WI86	10.3	5234.6
860613	SP86	9.6	5235.3
860813	SU86	10.2	5234.7
861119	FA86	10.7	5234.2
870310	WI87	10.4	5234.5
870525	SP87	10.1	5234.8

# HYDROGRAPH 1981 - 1987

WELL 36036



QUARTERLY WATER LEVEL MEASUREMENTS

WATER LEVEL ELEVATION (MSL)

WATER LEVEL DATA AND SUMMARY STATISTICS  
REPORT DATE: JULY 1987

WELL NUMBER 36039

AQUIFER	GROUND ELV. (MSL)	TOP OF SCREEN	BOTTOM OF SCREEN
DEN	5240.9	59.2	63.2

N	MIN	MAX	MEAN	STAND. DEV.
1	10.5	10.5	10.5	0.0

MEASUREMENT DATE	QTR	DEPTH TO WATER (FT)	ELEVATION (MSL)
810823	SU81	10.5	5230.4

NO HYDROGRAPH CONSTRUCTED FOR THIS WELL.

WATER LEVEL DATA AND SUMMARY STATISTICS  
REPORT DATE: JULY 1987

WELL NUMBER 36041

AQUIFER	GROUND ELV. (MSL)	TOP OF SCREEN	BOTTOM OF SCREEN	
A/D	5236.8	27.3	31.3	
N	MIN	MAX	MEAN	STAND. DEV.
1	5.0	5.0	5.0	0.0

MEASUREMENT DATE	QTR	DEPTH TO WATER (FT)	ELEVATION (MSL)
810823	SU81	5.0	5231.8

NO HYDROGRAPH CONSTRUCTED FOR THIS WELL.

WATER LEVEL DATA AND SUMMARY STATISTICS  
REPORT DATE: JULY 1987

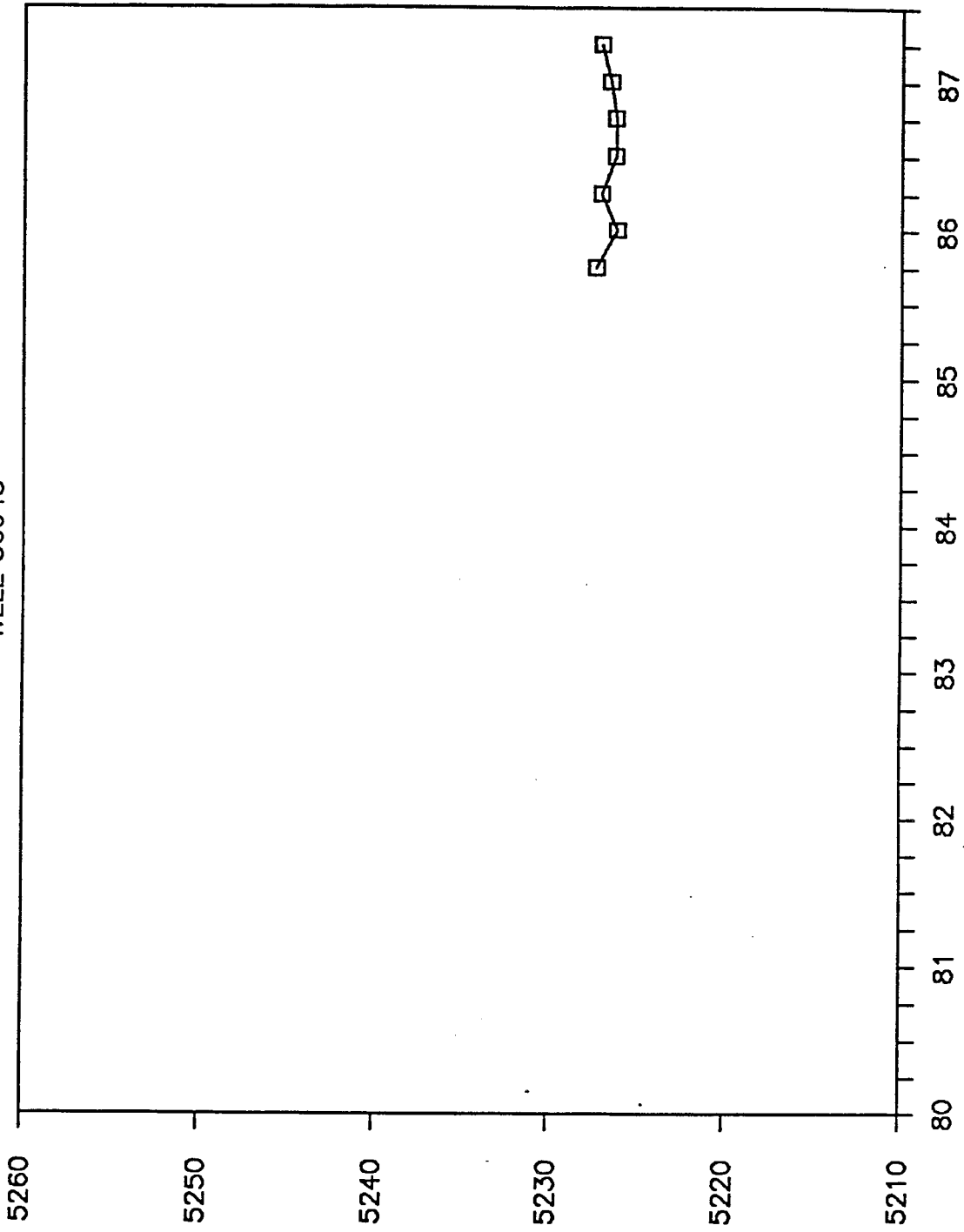
WELL NUMBER 36043

AQUIFER DEN	GROUND ELV. (MSL) 5231.0	TOP OF SCREEN 37.0	BOTTOM OF SCREEN 41.0	
N 7	MIN 3.6	MAX 4.8	MEAN 4.2	STAND. DEV. 0.4

MEASUREMENT DATE	QTR	DEPTH TO WATER (FT)	ELEVATION (MSL)
851106	FA85	3.6	5227.4
860320	WI86	4.8	5226.2
860613	SP86	3.9	5227.1
860812	SU86	4.7	5226.3
861119	FA86	4.7	5226.3
870310	WI87	4.4	5226.6
870525	SP87	3.9	5227.1

# HYDROGRAPH 1981 - 1987

WELL 36043



QUARTERLY WATER LEVEL MEASUREMENTS

WATER LEVEL ELEVATION (MSL)

WATER LEVEL DATA AND SUMMARY STATISTICS  
 REPORT DATE: JULY 1987

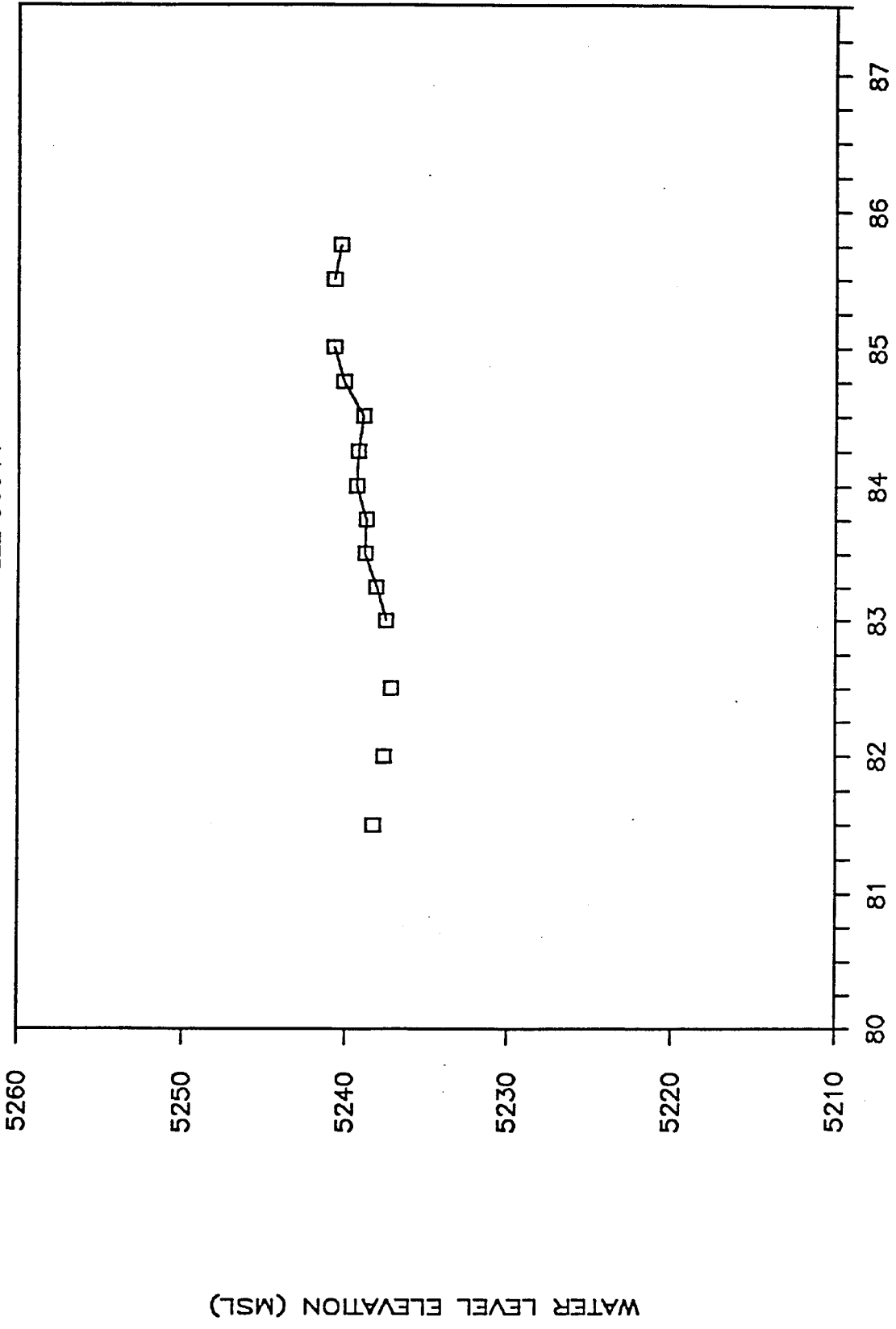
WELL NUMBER      36044

AQUIFER	GROUND ELV. (MSL)	TOP OF SCREEN	BOTTOM OF SCREEN	
DEN	5252.7	66.5	70.5	
N	MIN	MAX	MEAN	STAND. DEV.
14	12.0	15.5	13.7	1.1

MEASUREMENT DATE	QTR	DEPTH TO WATER (FT)	ELEVATION (MSL)
810823	SU81	14.4	5238.3
820122	WI82	15.1	5237.6
820901	SU82	15.5	5237.2
830310	WI83	15.2	5237.5
830610	SP83	14.6	5238.1
830808	SU83	13.9	5238.8
831107	FA83	14.0	5238.7
840206	WI84	13.4	5239.3
840514	SP84	13.5	5239.2
840820	SU84	13.8	5238.9
841119	FA84	12.6	5240.1
850325	WI85	12.0	5240.7
850703	SU85	12.0	5240.7
851021	FA85	12.4	5240.3

# HYDROGRAPH 1981 - 1987

WELL 36044



QUARTERLY WATER LEVEL MEASUREMENTS

WATER LEVEL ELEVATION (MSL)

WATER LEVEL DATA AND SUMMARY STATISTICS  
REPORT DATE: JULY 1987

WELL NUMBER 36045

AQUIFER	GROUND ELV. (MSL)	TOP OF SCREEN	BOTTOM OF SCREEN	
DEN	5242.5	53.0	57.0	
N	MIN	MAX	MEAN	STAND. DEV.
1	7.1	7.1	7.1	0.0

MEASUREMENT DATE	QTR	DEPTH TO WATER (FT)	ELEVATION (MSL)
810823	SU81	7.1	5235.4

NO HYDROGRAPH CONSTRUCTED FOR THIS WELL.

WATER LEVEL DATA AND SUMMARY STATISTICS  
 REPORT DATE: JULY 1987

WELL NUMBER      36047

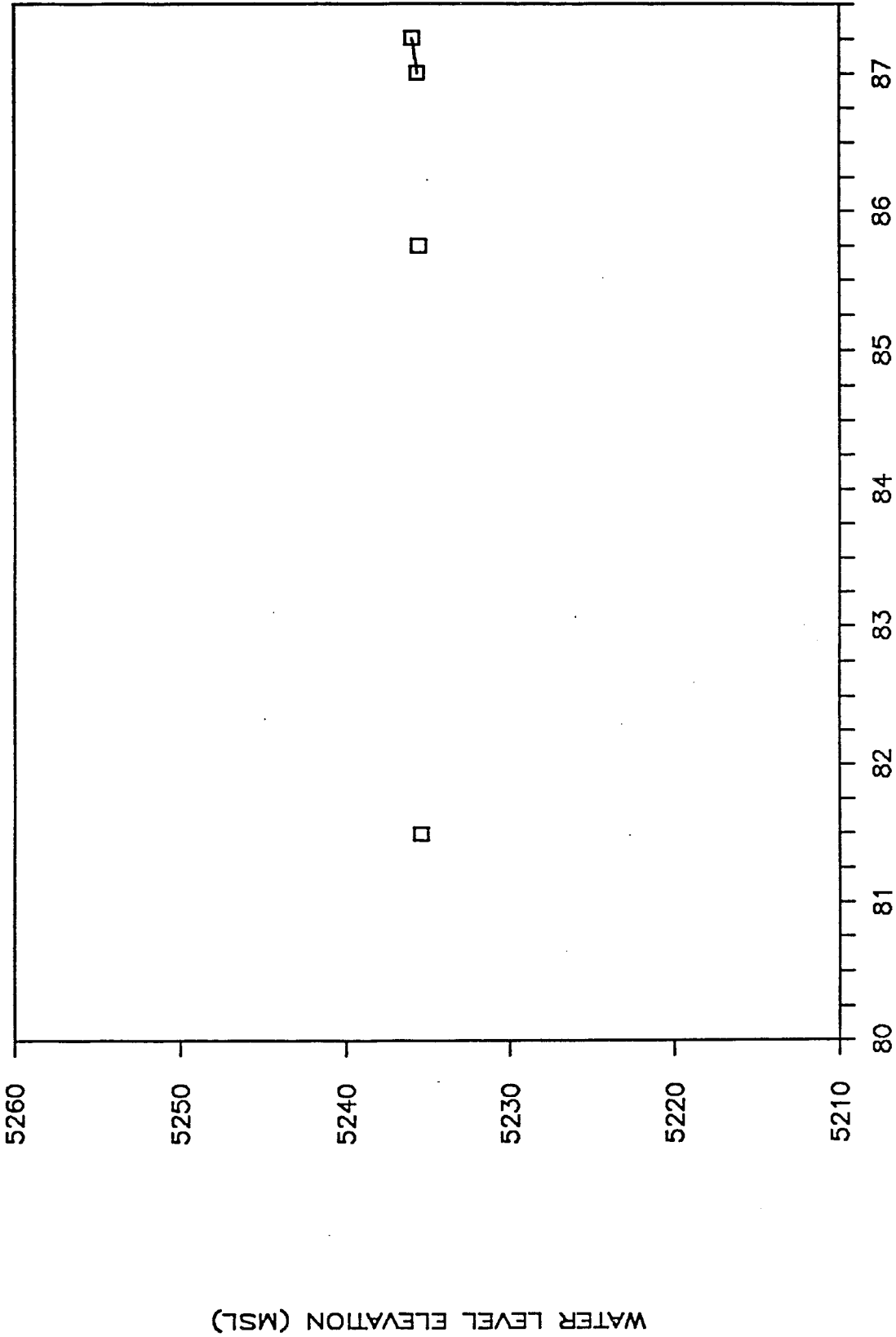
AQUIFER	GROUND ELV. (MSL)	TOP OF SCREEN	BOTTOM OF SCREEN
DEN	5250.5	61.2	65.2

N	MIN	MAX	MEAN	STAND. DEV.
4	14.6	15.1	14.9	0.2

MEASUREMENT DATE	QTR	DEPTH TO WATER (FT)	ELEVATION (MSL)
810823	SU81	15.1	5235.4
851106	FA85	15.0	5235.5
870310	WI87	14.9	5235.6
870525	SP87	14.6	5235.9

# HYDROGRAPH 1981 - 1987

WELL 36047



WATER LEVEL DATA AND SUMMARY STATISTICS  
REPORT DATE: JULY 1987

WELL NUMBER 36048

AQUIFER A/D	GROUND ELV. (MSL)	TOP OF SCREEN	BOTTOM OF SCREEN	
	5254.7	17.6	21.6	
N	MIN	MAX	MEAN	STAND. DEV.
3	11.8	13.4	12.8	0.9

MEASUREMENT DATE	QTR	DEPTH TO WATER (FT)	ELEVATION (MSL)
810412	SP81	11.8	5242.9
810823	SU81	13.4	5241.3
810826	SU81	13.4	5241.3

NO HYDROGRAPH CONSTRUCTED FOR THIS WELL.

WATER LEVEL DATA AND SUMMARY STATISTICS  
REPORT DATE: JULY 1987

WELL NUMBER 36049

AQUIFER A/D	GROUND ELV. (MSL) 5261.5	TOP OF SCREEN 17.2	BOTTOM OF SCREEN 21.2
----------------	-----------------------------	-----------------------	--------------------------

N	MIN	MAX	MEAN	STAND. DEV.
1	13.2	13.2	13.2	0.0

MEASUREMENT DATE	QTR	DEPTH TO WATER (FT)	ELEVATION (MSL)
810823	SU81	13.2	5248.3

NO HYDROGRAPH CONSTRUCTED FOR THIS WELL.

WATER LEVEL DATA AND SUMMARY STATISTICS  
 REPORT DATE: JULY 1987

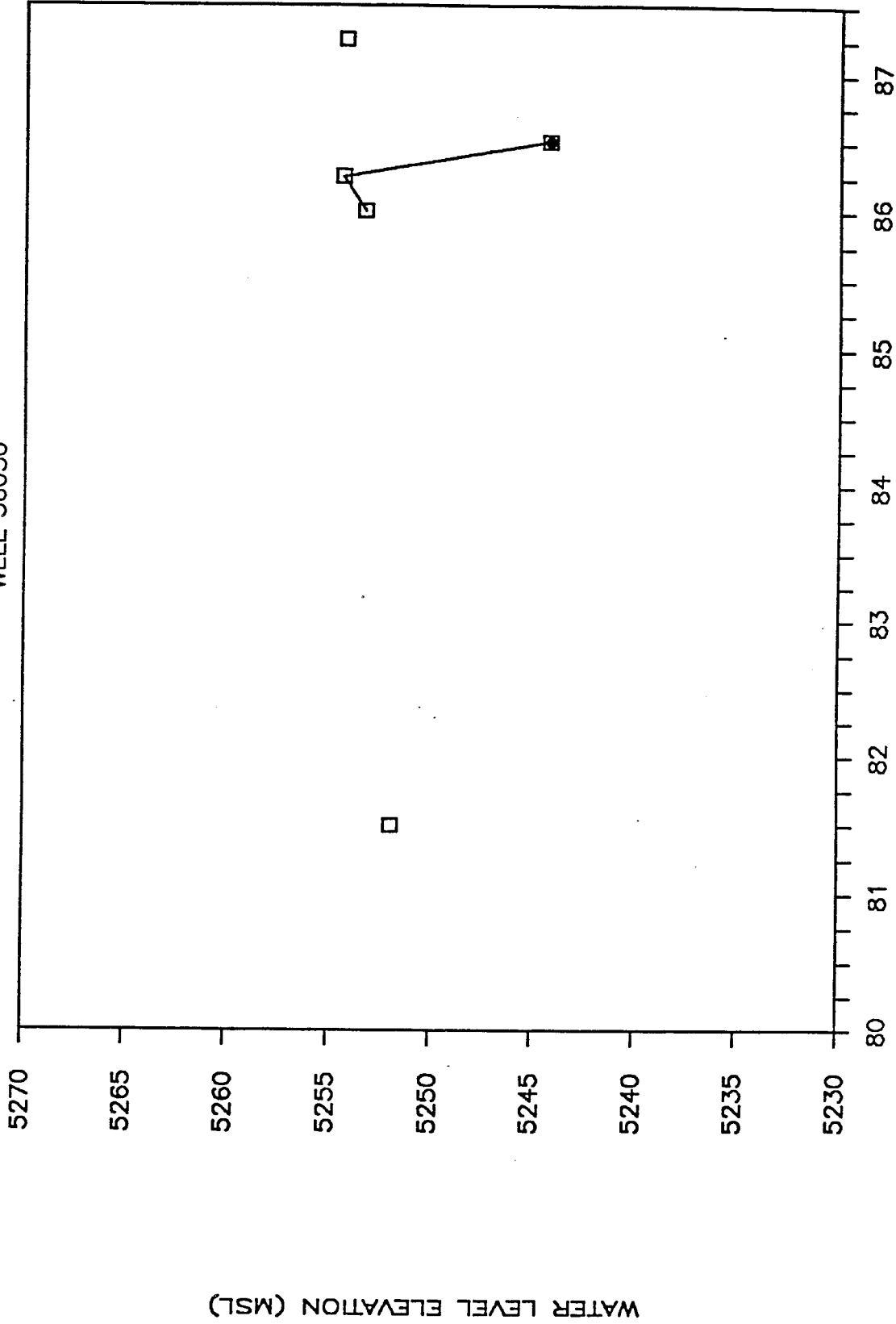
WELL NUMBER      36050

AQUIFER	GROUND ELV. (MSL)	TOP OF SCREEN	BOTTOM OF SCREEN	
A/D	5264.1	15.8	19.8	
N	MIN	MAX	MEAN	STAND. DEV.
5	9.7	19.8	12.4	4.2

MEASUREMENT DATE	QTR	DEPTH TO WATER (FT)	ELEVATION (MSL)
810823	SU81	12.2	5251.9
860320	WI86	10.8	5253.3
860613	SP86	9.7	5254.4
860812	SU86	DRY	DRY
870525	SP87	9.8	5254.3

# HYDROGRAPH 1981 - 1987

WELL 36050



QUARTERLY WATER LEVEL MEASUREMENTS

WATER LEVEL ELEVATION (MSL)

WATER LEVEL DATA AND SUMMARY STATISTICS  
REPORT DATE: JULY 1987

WELL NUMBER 36053

AQUIFER A/D	GROUND ELV. (MSL)	TOP OF SCREEN	BOTTOM OF SCREEN	
	5263.4	16.8	20.8	
N	MIN	MAX	MEAN	STAND. DEV.
1	10.8	10.8	10.8	0.0

MEASUREMENT DATE	QTR	DEPTH TO WATER (FT)	ELEVATION (MSL)
810823	SU81	10.8	5252.6

NO HYDROGRAPH CONSTRUCTED FOR THIS WELL.

UNACCEPTABLE DATA.

WATER LEVEL DATA AND SUMMARY STATISTICS  
 REPORT DATE: JULY 1987

WELL NUMBER      36054

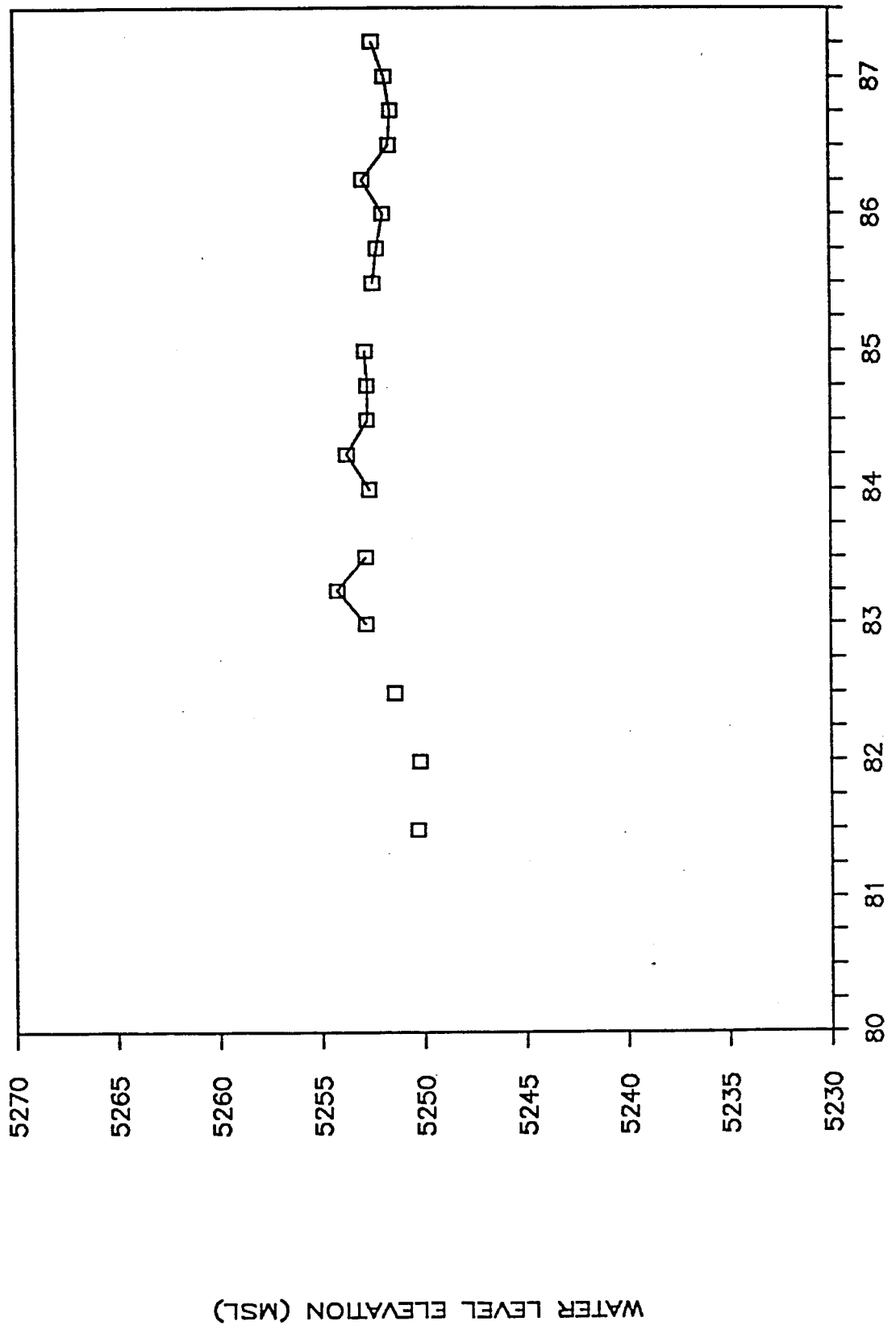
AQUIFER	GROUND ELV. (MSL)	TOP OF SCREEN	BOTTOM OF SCREEN
A/D	5260.0	16.2	20.2

N	MIN	MAX	MEAN	STAND. DEV.
20	5.8	9.8	7.7	0.9

MEASUREMENT DATE	QTR	DEPTH TO WATER (FT)	ELEVATION (MSL)
810823	SU81	9.7	5250.3
820122	WI82	9.8	5250.2
820901	SU82	8.6	5251.4
830310	WI83	7.2	5252.8
830610	SP83	5.8	5254.2
830808	SU83	7.2	5252.8
831107	FA83	QD/UD	QD/UD
840206	WI84	7.4	5252.6
840514	SP84	6.3	5253.7
840820	SU84	7.3	5252.7
841119	FA84	7.3	5252.7
850325	WI85	7.2	5252.8
850703	SU85	7.6	5252.4
851021	FA85	7.7	5252.3
851106	FA85	8.0	5252.0
860320	WI86	8.1	5251.9
860613	SP86	7.1	5252.9
860812	SU86	8.4	5251.6
861119	FA86	8.5	5251.5
870310	WI87	8.2	5251.8
870525	SP87	7.6	5252.4

# HYDROGRAPH 1981 - 1987

WELL 36054



WATER LEVEL DATA AND SUMMARY STATISTICS  
REPORT DATE: JULY 1987

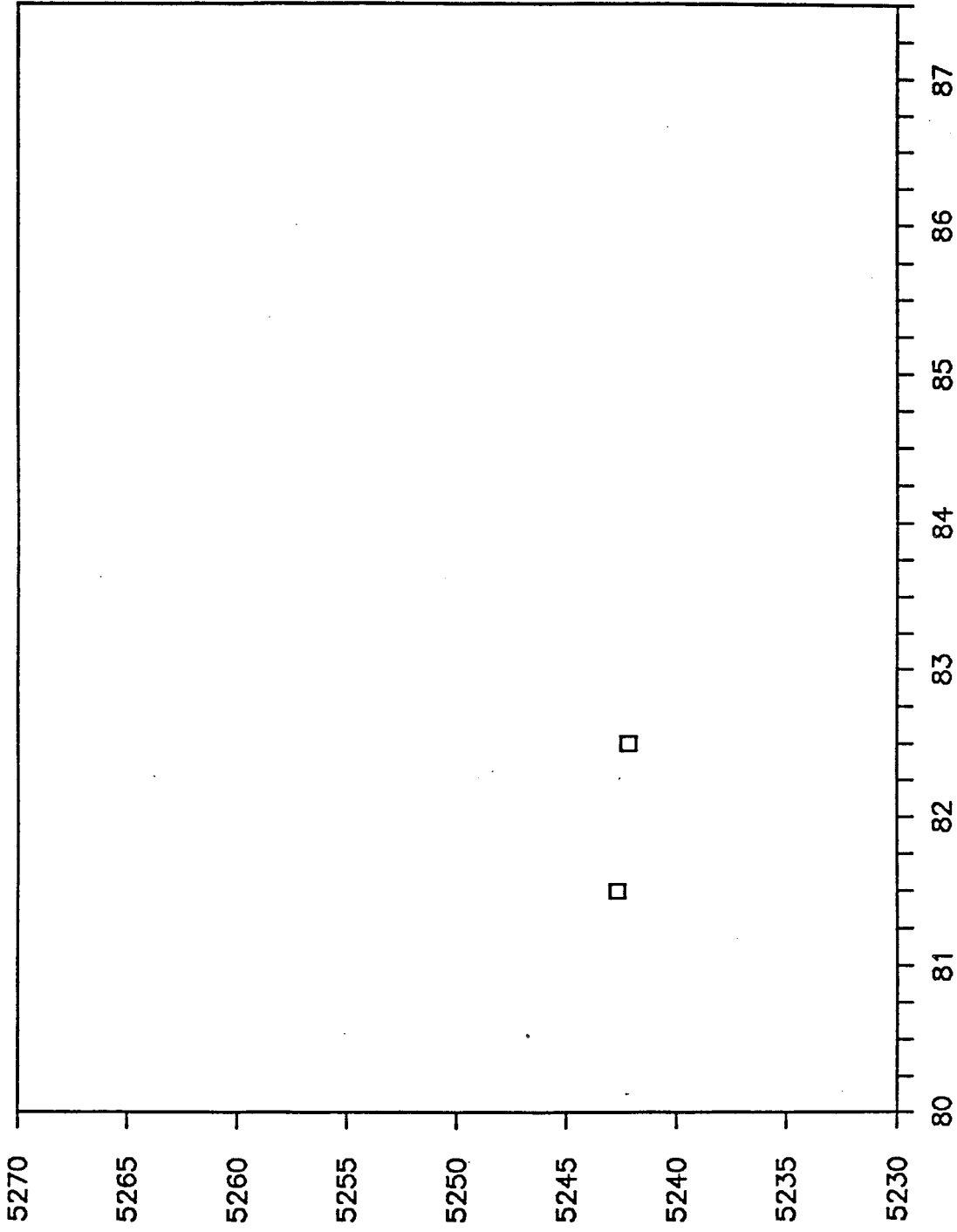
WELL NUMBER 36055

AQUIFER DEN	GROUND ELV. (MSL) 5253.4	TOP OF SCREEN 24.0	BOTTOM OF SCREEN 28.0	
N 2	MIN 10.7	MAX 11.2	MEAN 10.9	STAND. DEV. 0.3

MEASUREMENT DATE	QTR	DEPTH TO WATER (FT)	ELEVATION (MSL)
810823	SU81	10.7	5242.7
820901	SU82	11.2	5242.2

# HYDROGRAPH 1981 - 1987

WELL 36055



QUARTERLY WATER LEVEL MEASUREMENTS

WATER LEVEL ELEVATION (MSL)

WATER LEVEL DATA AND SUMMARY STATISTICS  
REPORT DATE: JULY 1987

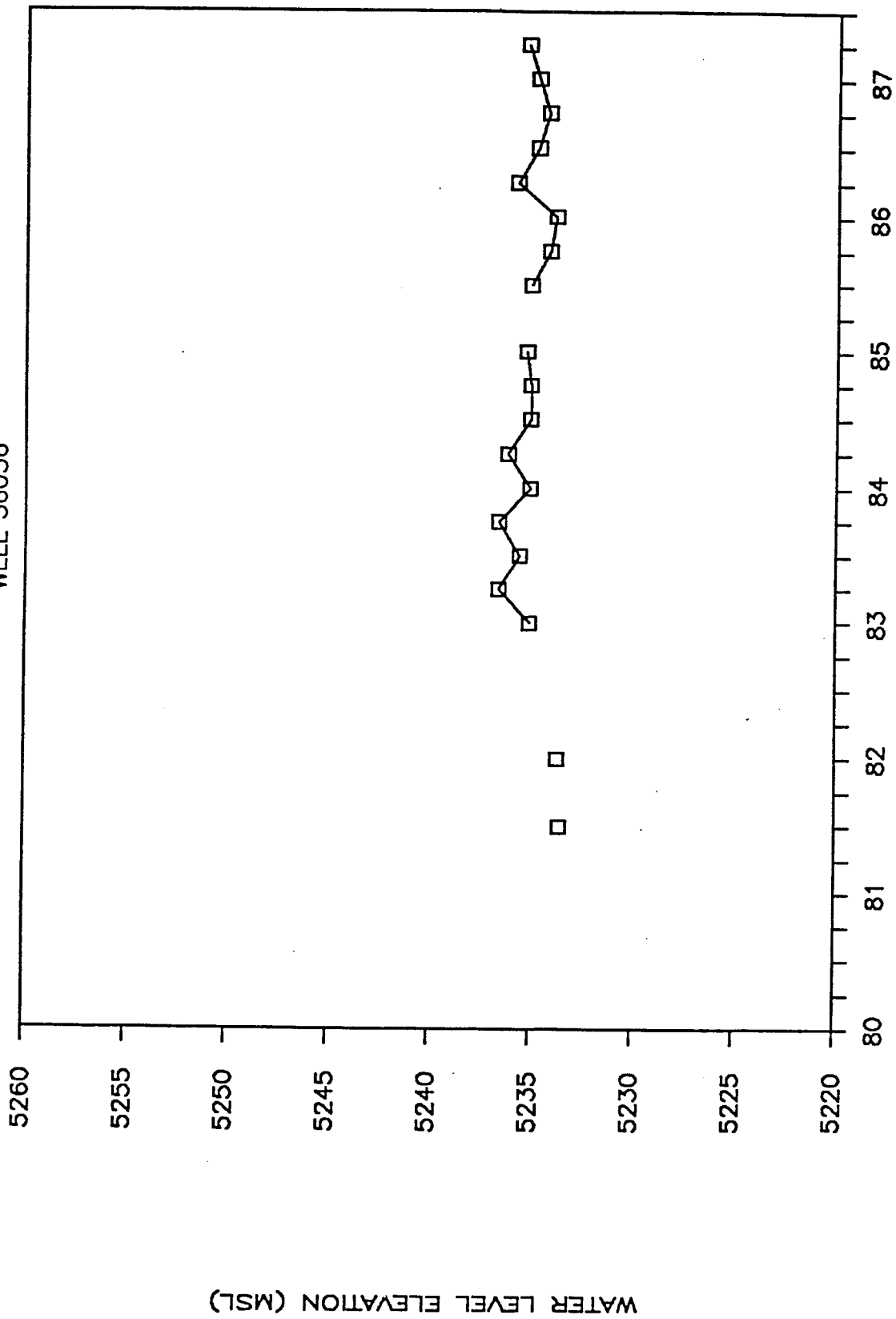
WELL NUMBER        36056

AQUIFER	GROUND ELV. (MSL)	TOP OF SCREEN	BOTTOM OF SCREEN	
DEN	5242.4	26.5	30.5	
N	MIN	MAX	MEAN	STAND. DEV.
20	5.8	8.8	7.3	0.8

MEASUREMENT DATE	QTR	DEPTH TO WATER (FT)	ELEVATION (MSL)
810823	SU81	8.8	5233.6
820122	WI82	8.7	5233.7
830310	WI83	7.3	5235.1
830610	SP83	5.8	5236.6
830808	SU83	6.8	5235.6
831107	FA83	5.8	5236.6
840206	WI84	7.3	5235.1
840514	SP84	6.2	5236.2
840820	SU84	7.3	5235.1
841119	FA84	7.3	5235.1
850325	WI85	7.1	5235.3
850703	SU85	7.3	5235.1
851021	FA85	8.5	5233.9
851031	FA85	8.0	5234.4
860320	WI86	8.5	5233.9
860613	SP86	6.6	5235.8
860812	SU86	7.6	5234.8
861119	FA86	8.1	5234.3
870310	WI87	7.6	5234.8
870525	SP87	7.1	5235.3

# HYDROGRAPH 1981 - 1987

WELL 36056



WATER LEVEL DATA AND SUMMARY STATISTICS  
 REPORT DATE: JULY 1987

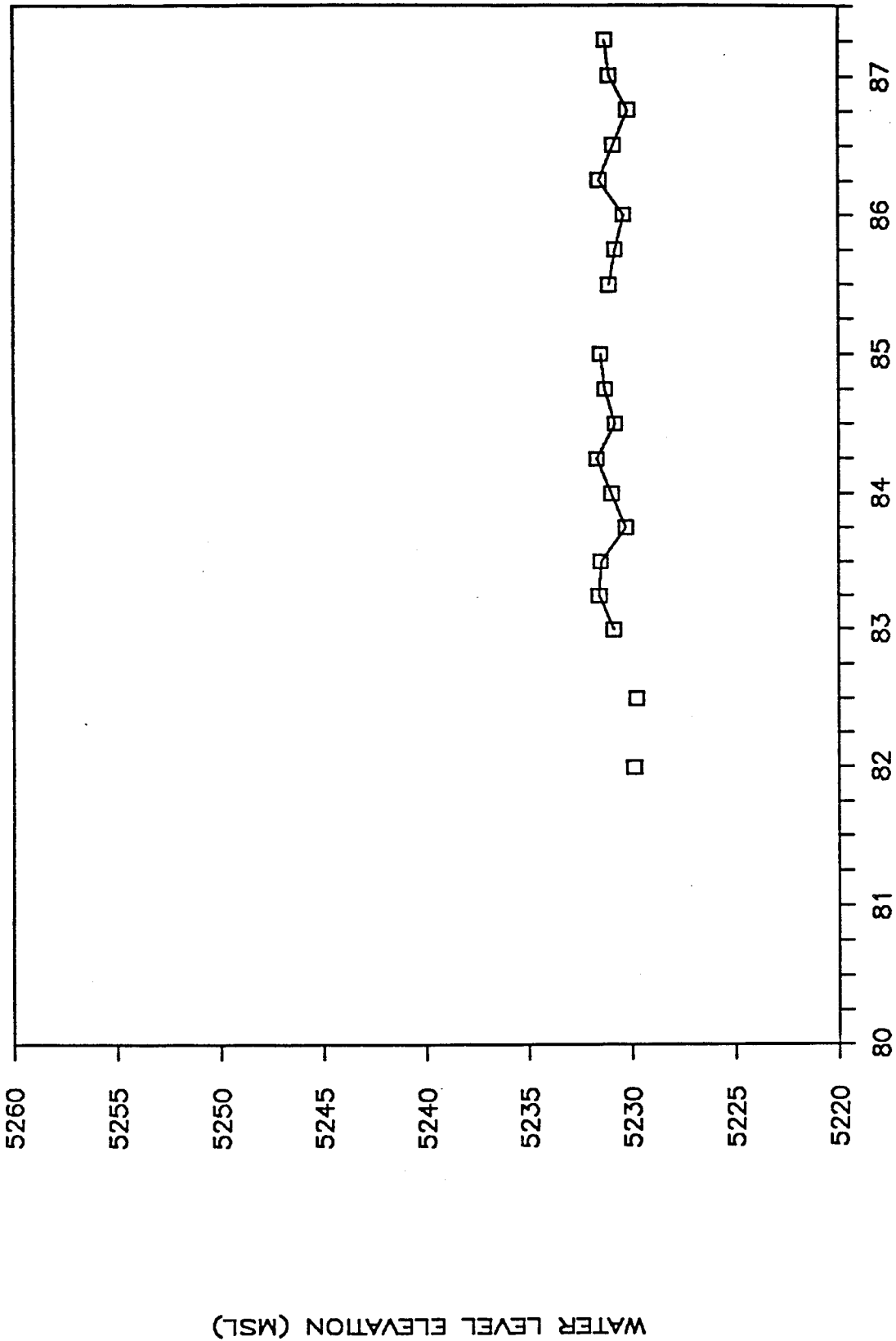
WELL NUMBER      36057

AQUIFER	GROUND ELV. (MSL)	TOP OF SCREEN	BOTTOM OF SCREEN	
DEN	5235.3	64.1	68.1	
N	MIN	MAX	MEAN	STAND. DEV.
20	3.6	5.5	4.3	0.5

MEASUREMENT DATE	QTR	DEPTH TO WATER (FT)	ELEVATION (MSL)
820122	WI82	5.4	5229.9
820901	SU82	5.5	5229.8
830310	WI83	4.4	5230.9
830610	SP83	3.7	5231.6
830808	SU83	3.8	5231.5
831107	FA83	5.0	5230.3
840206	WI84	4.3	5231.0
840514	SP84	3.6	5231.7
840820	SU84	4.5	5230.8
841119	FA84	4.0	5231.3
850325	WI85	3.8	5231.5
850703	SU85	4.2	5231.1
851021	FA85	4.5	5230.8
851031	FA85	4.5	5230.8
860320	WI86	4.9	5230.4
860613	SP86	3.7	5231.6
860812	SU86	4.4	5230.9
861119	FA86	5.1	5230.2
870310	WI87	4.2	5231.1
870525	SP87	4.0	5231.3

# HYDROGRAPH 1981 - 1987

WELL 36057



WATER LEVEL DATA AND SUMMARY STATISTICS  
REPORT DATE: JULY 1987

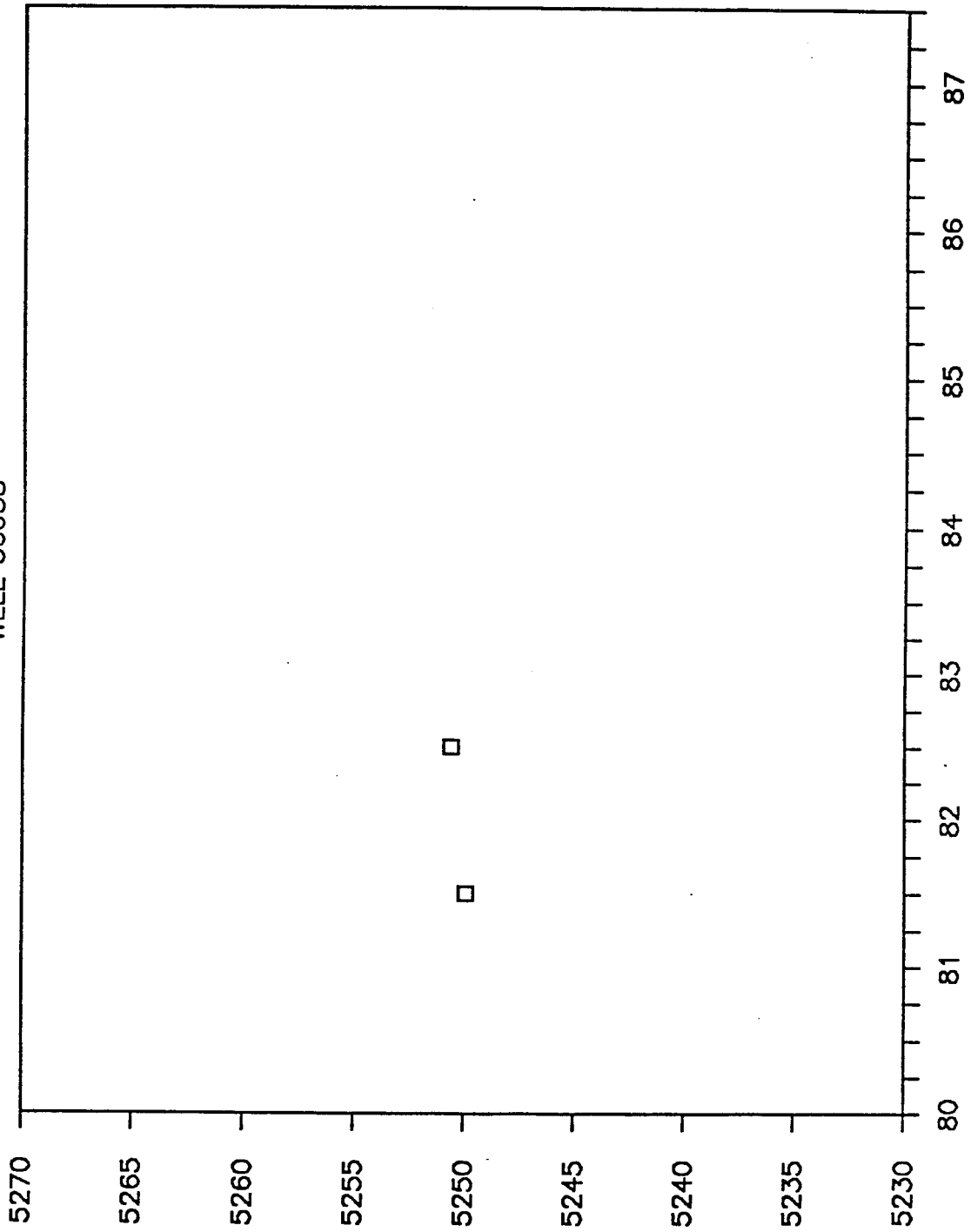
WELL NUMBER 36058

AQUIFER A/D	GROUND ELV. (MSL) 5255.1	TOP OF SCREEN 17.6	BOTTOM OF SCREEN 21.0	
N 2	MIN 4.5	MAX 5.2	MEAN 4.8	STAND. DEV. 0.4

MEASUREMENT DATE	QTR	DEPTH TO WATER (FT)	ELEVATION (MSL)
810823	SU81	5.2	5249.9
820830	SU82	4.5	5250.6

# HYDROGRAPH 1981 - 1987

WELL 36058



QUARTERLY WATER LEVEL MEASUREMENTS

WATER LEVEL ELEVATION (MSL)

WATER LEVEL DATA AND SUMMARY STATISTICS  
REPORT DATE: JULY 1987

WELL NUMBER 36059

AQUIFER	GROUND ELV. (MSL)	TOP OF SCREEN	BOTTOM OF SCREEN	
DEN	5255.1	62.9	70.5	
N	MIN	MAX	MEAN	STAND. DEV.
2	12.5	13.2	12.8	0.4

MEASUREMENT DATE	QTR	DEPTH TO WATER (FT)	ELEVATION (MSL)
810823	SU81	12.5	5242.6
820830	SU82	13.2	5241.9

NO HYDROGRAPH CONSTRUCTED FOR THIS WELL.

WATER LEVEL DATA AND SUMMARY STATISTICS  
 REPORT DATE: JULY 1987

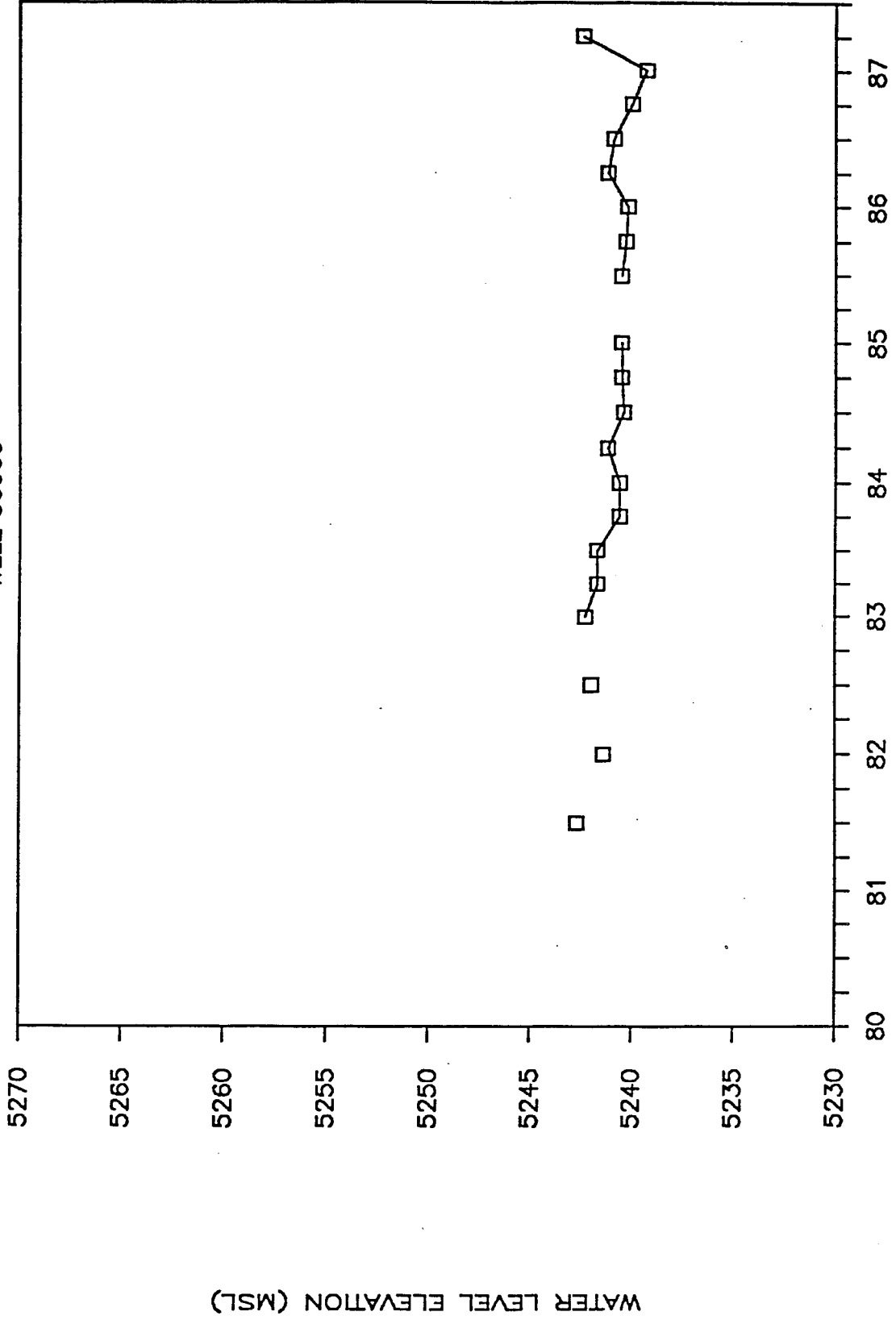
WELL NUMBER      36060

AQUIFER	GROUND ELV. (MSL)	TOP OF SCREEN	BOTTOM OF SCREEN	
ALL	5256.4	15.9	18.9	
N	MIN	MAX	MEAN	STAND. DEV.
21	13.7	17.1	15.4	0.9

MEASUREMENT DATE	QTR	DEPTH TO WATER (FT)	ELEVATION (MSL)
810826	SU81	13.7	5242.7
820122	WI82	15.0	5241.4
820830	SU82	14.4	5242.0
830310	WI83	14.1	5242.3
830610	SP83	14.7	5241.7
830808	SU83	14.7	5241.7
831107	FA83	15.8	5240.6
840207	WI84	15.8	5240.6
840514	SP84	15.2	5241.2
840820	SU84	16.0	5240.4
841119	FA84	15.9	5240.5
850325	WI85	15.9	5240.5
850703	SU85	15.9	5240.5
851021	FA85	16.6	5239.8
851031	FA85	15.6	5240.8
860320	WI86	16.2	5240.2
860613	SP86	15.2	5241.2
860812	SU86	15.5	5240.9
861119	FA86	16.4	5240.0
870310	WI87	17.1	5239.3
870525	SP87	14.0	5242.4

# HYDROGRAPH 1981 - 1987

WELL 36060



WATER LEVEL DATA AND SUMMARY STATISTICS  
REPORT DATE: JULY 1987

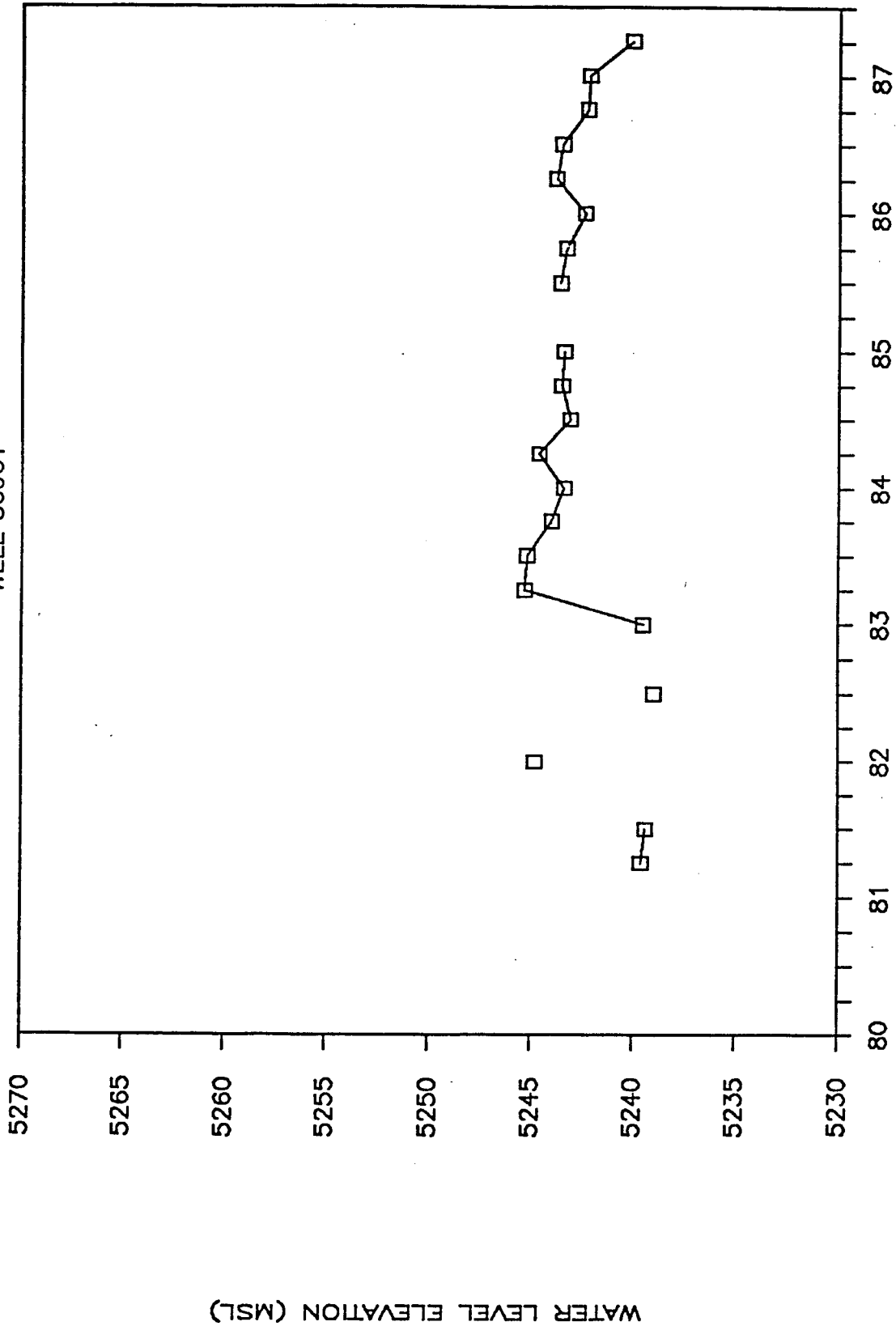
WELL NUMBER      36061

AQUIFER	GROUND ELV. (MSL)	TOP OF SCREEN	BOTTOM OF SCREEN	
DEN	5256.9	100.1	107.3	
N	MIN	MAX	MEAN	STAND. DEV.
22	11.6	17.9	14.2	1.9

MEASUREMENT DATE	QTR	DEPTH TO WATER (FT)	ELEVATION (MSL)
810412	SP81	17.3	5239.6
810826	SU81	17.5	5239.4
820122	WI82	12.1	5244.8
820830	SU82	17.9	5239.0
830310	WI83	17.4	5239.5
830610	SP83	11.6	5245.3
830808	SU83	11.7	5245.2
831107	FA83	12.9	5244.0
840207	WI84	13.5	5243.4
840514	SP84	12.3	5244.6
840820	SU84	13.8	5243.1
841119	FA84	13.4	5243.5
850325	WI85	13.5	5243.4
850703	SU85	13.3	5243.6
851021	FA85	13.6	5243.3
851031	FA85	13.6	5243.3
860320	WI86	14.5	5242.4
860613	SP86	13.1	5243.8
860812	SU86	13.4	5243.5
861119	FA86	14.6	5242.3
870310	WI87	14.7	5242.2
870525	SP87	16.8	5240.1

# HYDROGRAPH 1981 - 1987

WELL 36061



WATER LEVEL DATA AND SUMMARY STATISTICS  
REPORT DATE: JULY 1987

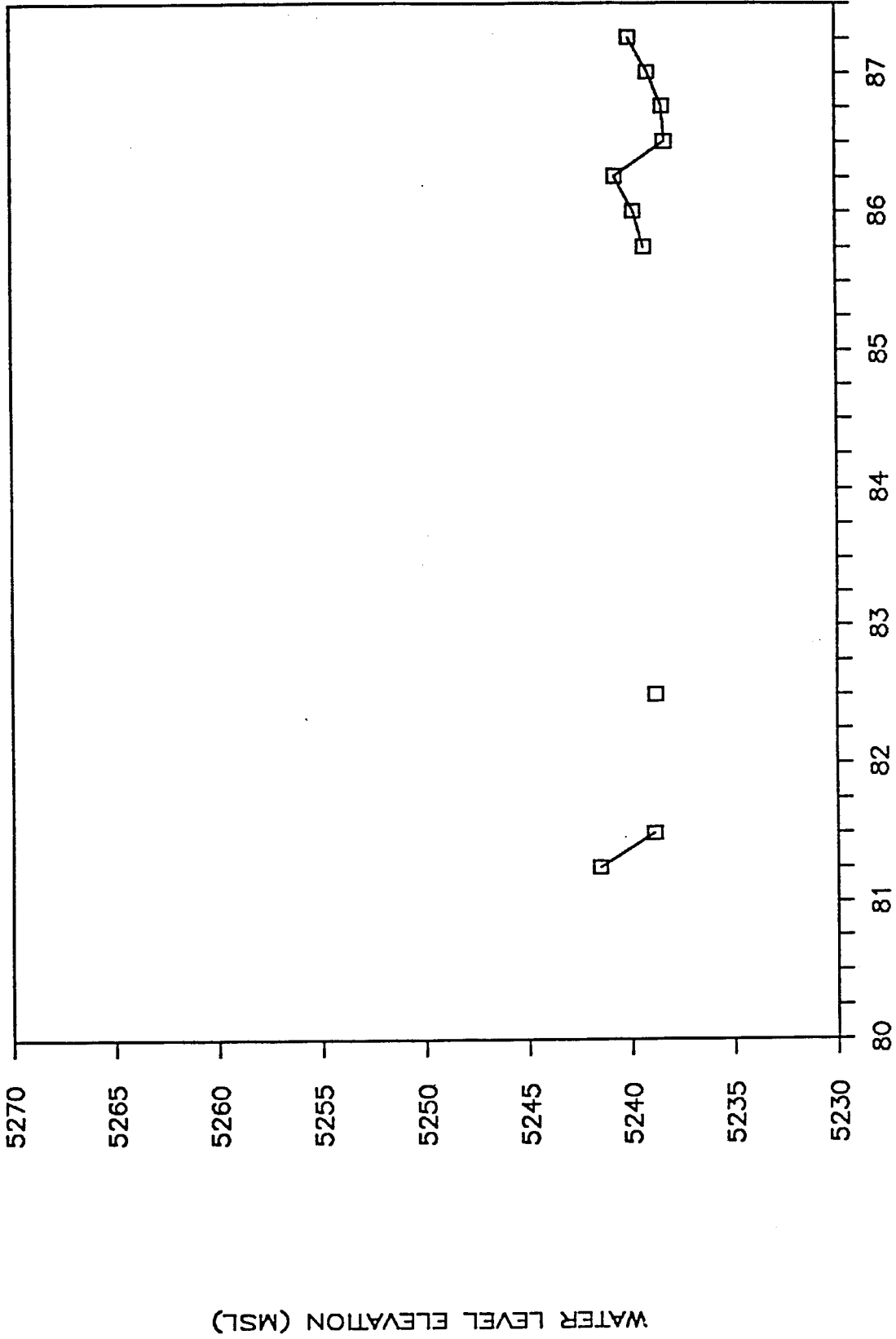
WELL NUMBER      36062

AQUIFER	GROUND ELV. (MSL)	TOP OF SCREEN	BOTTOM OF SCREEN	
DEN	5246.7	70.8	78.0	
N	MIN	MAX	MEAN	STAND. DEV.
10	5.2	8.4	7.2	1.0

MEASUREMENT DATE	QTR	DEPTH TO WATER (FT)	ELEVATION (MSL)
810412	SP81	5.2	5241.5
810826	SU81	7.8	5238.9
820830	SU82	7.9	5238.8
851106	FA85	7.4	5239.3
860320	WI86	6.9	5239.8
860613	SP86	6.0	5240.7
860812	SU86	8.4	5238.3
861119	FA86	8.3	5238.4
870310	WI87	7.6	5239.1
870525	SP87	6.7	5240.0

# HYDROGRAPH 1981 - 1987

WELL 36062



QUARTERLY WATER LEVEL MEASUREMENTS

WATER LEVEL DATA AND SUMMARY STATISTICS  
 REPORT DATE: JULY 1987

WELL NUMBER      36063

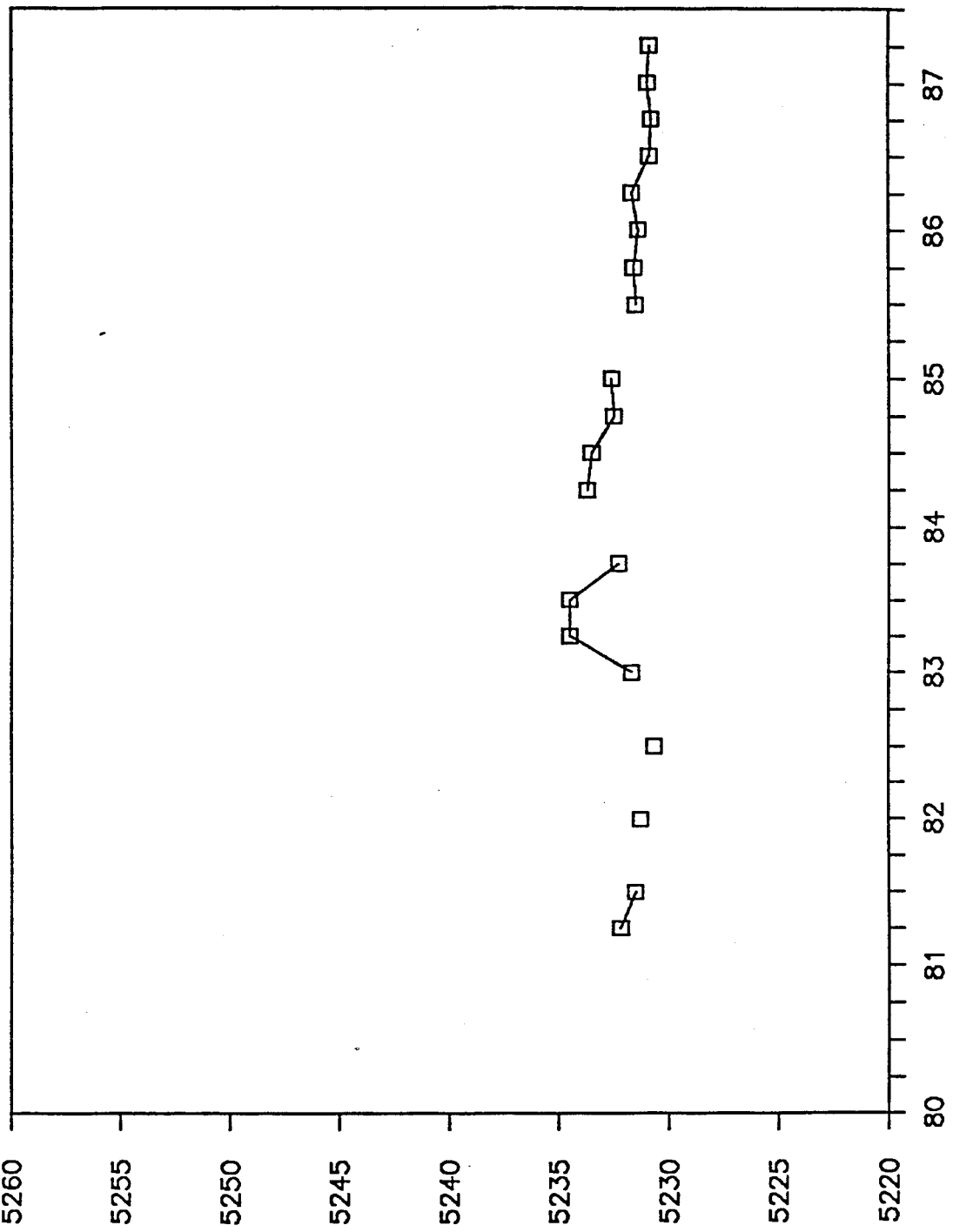
AQUIFER	GROUND ELV. (MSL)	TOP OF SCREEN	BOTTOM OF SCREEN
A/D	5246.1	18.3	21.7

N	MIN	MAX	MEAN	STAND. DEV.
21	11.6	15.4	14.0	1.1

MEASUREMENT DATE	QTR	DEPTH TO WATER (FT)	ELEVATION (MSL)
810412	SP81	13.9	5232.2
810823	SU81	14.6	5231.5
820122	WI82	14.8	5231.3
820830	SU82	15.4	5230.7
830310	WI83	14.4	5231.7
830610	SP83	11.6	5234.5
830808	SU83	11.6	5234.5
831107	FA83	13.8	5232.3
840508	SP84	12.4	5233.7
840820	SU84	12.6	5233.5
841119	FA84	13.6	5232.5
850325	WI85	13.5	5232.6
850703	SU85	14.6	5231.5
851021	FA85	14.6	5231.5
851030	FA85	14.4	5231.7
860320	WI86	14.7	5231.4
860613	SP86	14.4	5231.7
860812	SU86	15.2	5230.9
861119	FA86	15.3	5230.8
870310	WI87	15.1	5231.0
870525	SP87	15.2	5230.9

# HYDROGRAPH 1981 - 1987

WELL 36063



QUARTERLY WATER LEVEL MEASUREMENTS

WATER LEVEL ELEVATION (MSL)

WATER LEVEL DATA AND SUMMARY STATISTICS  
 REPORT DATE: JULY 1987

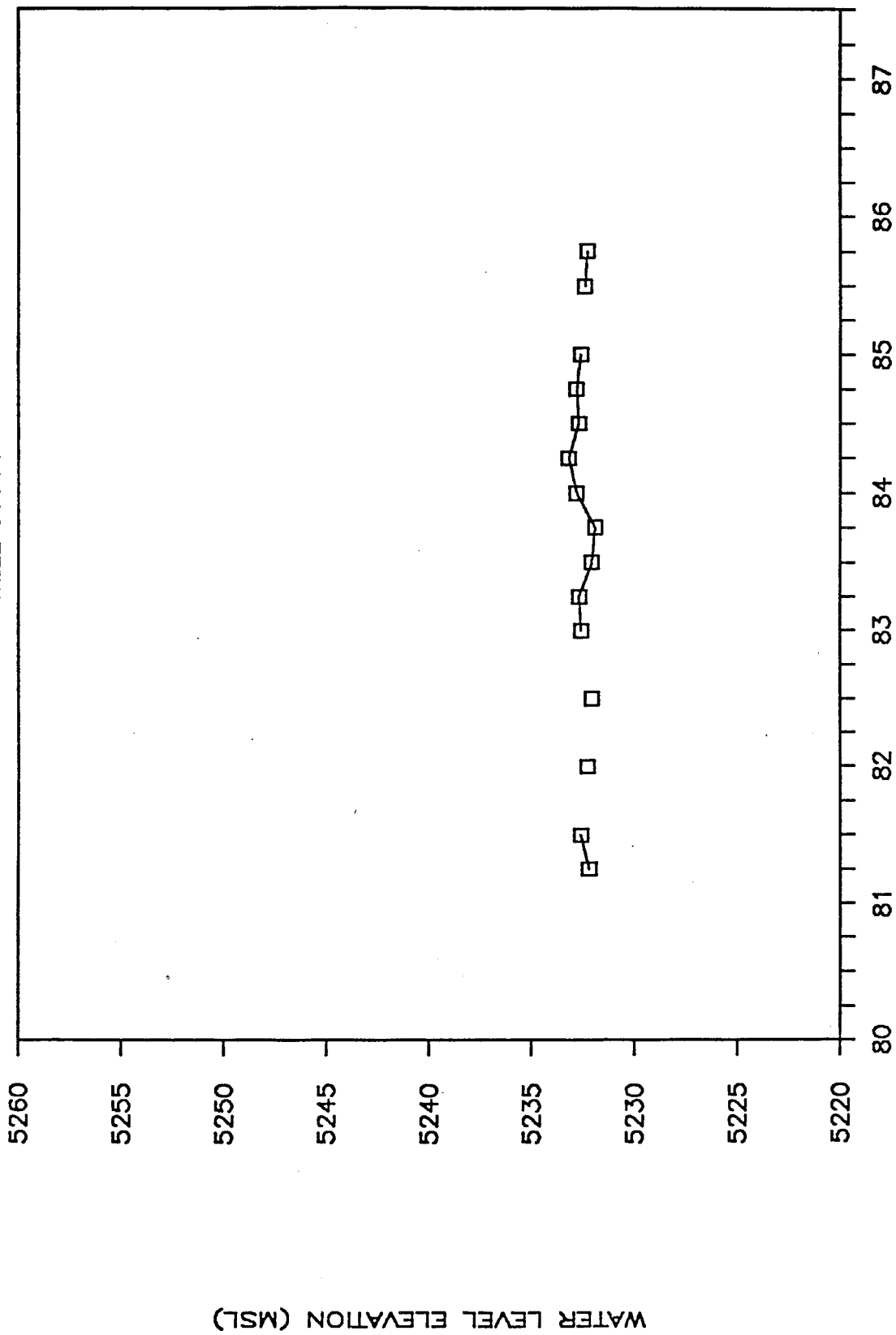
WELL NUMBER      36064

AQUIFER	GROUND ELV. (MSL)	TOP OF SCREEN	BOTTOM OF SCREEN	
DEN	5246.1	70.2	73.6	
N	MIN	MAX	MEAN	STAND. DEV.
15	12.9	14.2	13.6	0.3

MEASUREMENT DATE	QTR	DEPTH TO WATER (FT)	ELEVATION (MSL)
810412	SP81	13.9	5232.2
810823	SU81	13.5	5232.6
820122	WI82	13.8	5232.3
820830	SU82	14.0	5232.1
830310	WI83	13.5	5232.6
830610	SP83	13.4	5232.7
830808	SU83	14.0	5232.1
831107	FA83	14.2	5231.9
840207	WI84	13.3	5232.8
840508	SP84	12.9	5233.2
840820	SU84	13.4	5232.7
841119	FA84	13.3	5232.8
850325	WI85	13.5	5232.6
850703	SU85	13.7	5232.4
851021	FA85	13.8	5232.3

# HYDROGRAPH 1981 - 1987

WELL 36064



WATER LEVEL DATA AND SUMMARY STATISTICS  
 REPORT DATE: JULY 1987

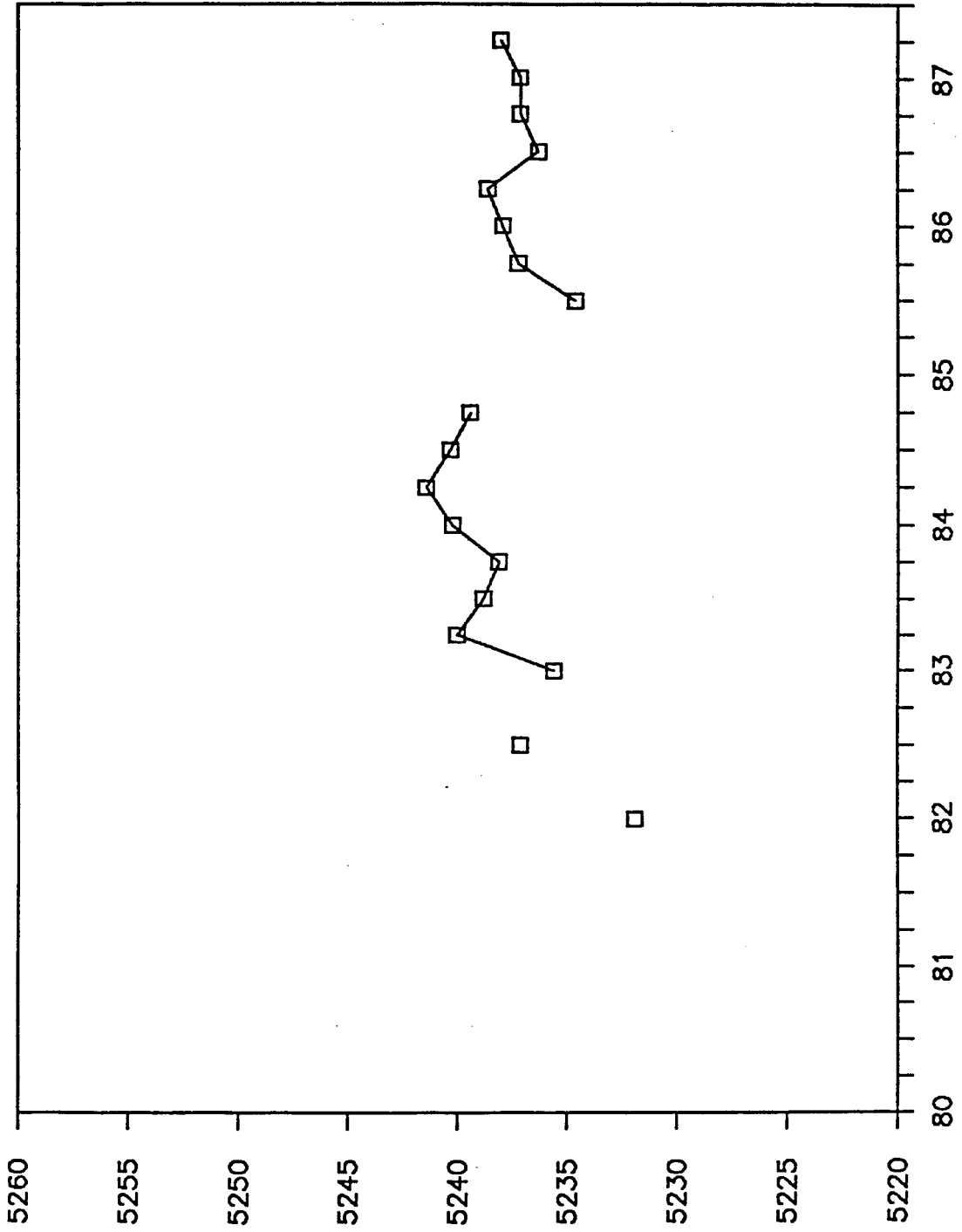
WELL NUMBER 36065

AQUIFER	GROUND ELV. (MSL)	TOP OF SCREEN	BOTTOM OF SCREEN	
ALL	5244.1	17.6	21.0	
N	MIN	MAX	MEAN	STAND. DEV.
20	2.3	14.8	6.4	3.0

MEASUREMENT DATE	QTR	DEPTH TO WATER (FT)	ELEVATION (MSL)
820122	WI82	12.2	5231.9
820830	SU82	7.0	5237.1
830309	WI83	14.8	5229.3
830310	WI83	2.3	5241.8
830610	SP83	4.1	5240.0
830808	SU83	5.3	5238.8
831107	FA83	6.0	5238.1
840207	WI84	3.9	5240.2
840514	SP84	2.7	5241.4
840820	SU84	3.8	5240.3
841119	FA84	4.7	5239.4
850703	SU85	9.5	5234.6
851021	FA85	6.7	5237.4
851031	FA85	7.2	5236.9
860320	WI86	6.2	5237.9
860613	SP86	5.5	5238.6
860812	SU86	7.8	5236.3
861119	FA86	7.0	5237.1
870310	WI87	7.0	5237.1
870525	SP87	6.1	5238.0

# HYDROGRAPH 1981 - 1987

WELL 36065



QUARTERLY WATER LEVEL MEASUREMENTS

WATER LEVEL ELEVATION (MSL)

WATER LEVEL DATA AND SUMMARY STATISTICS  
 REPORT DATE: JULY 1987

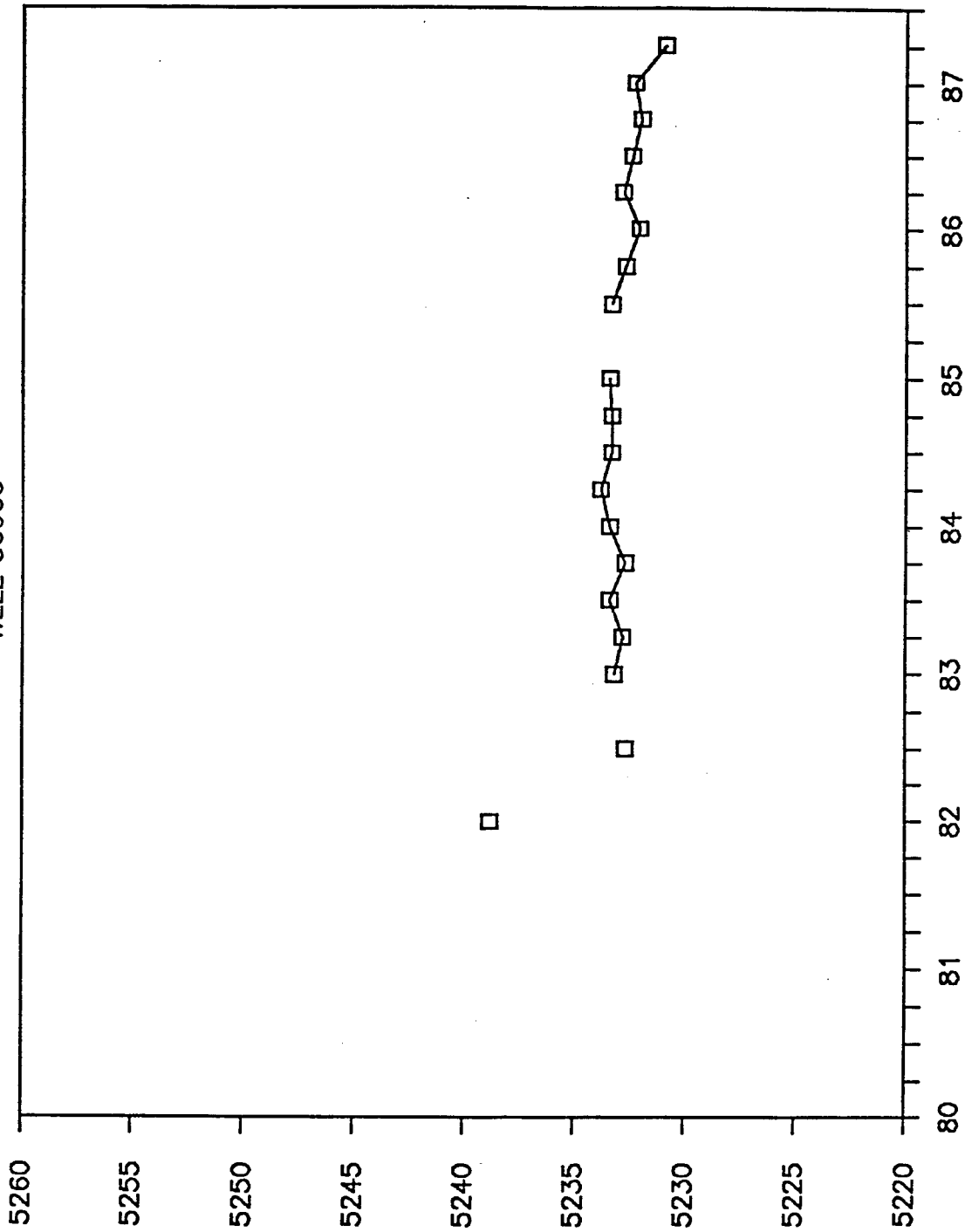
WELL NUMBER      36066

AQUIFER	GROUND ELV. (MSL)	TOP OF SCREEN	BOTTOM OF SCREEN	
DEN	5244.1	73.3	76.7	
N	MIN	MAX	MEAN	STAND. DEV.
20	5.3	13.2	11.0	1.4

MEASUREMENT DATE	QTR	DEPTH TO WATER (FT)	ELEVATION (MSL)
820122	WI82	5.3	5238.8
820830	SU82	11.4	5232.7
830310	WI83	10.9	5233.2
830610	SP83	11.3	5232.8
830808	SU83	10.7	5233.4
831107	FA83	11.4	5232.7
840207	WI84	10.7	5233.4
840514	SP84	10.3	5233.8
840820	SU84	10.8	5233.3
841119	FA84	10.8	5233.3
850325	WI85	10.7	5233.4
850703	SU85	10.8	5233.3
851021	FA85	11.3	5232.8
851031	FA85	11.5	5232.6
860320	WI86	12.0	5232.1
860613	SP86	11.3	5232.8
860812	SU86	11.7	5232.4
861119	FA86	12.1	5232.0
870310	WI87	11.8	5232.3
870525	SP87	13.2	5230.9

# HYDROGRAPH 1981 - 1987

WELL 36066



QUARTERLY WATER LEVEL MEASUREMENTS

WATER LEVEL ELEVATION (MSL)

WATER LEVEL DATA AND SUMMARY STATISTICS  
 REPORT DATE: JULY 1987

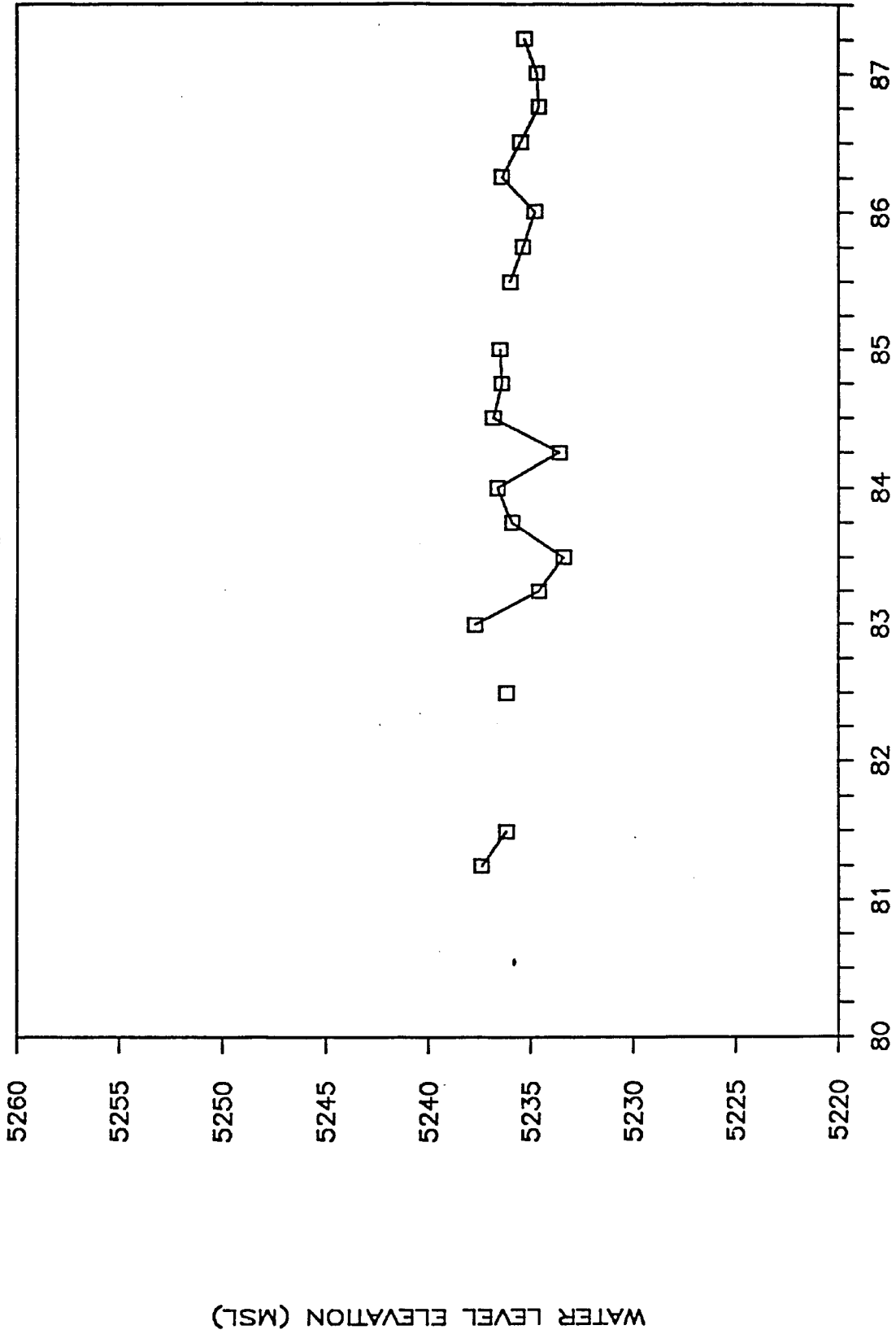
WELL NUMBER 36067

AQUIFER	GROUND ELV. (MSL)	TOP OF SCREEN	BOTTOM OF SCREEN	
ALL	5241.9	10.4	13.4	
N	MIN	MAX	MEAN	STAND. DEV.
24	2.2	13.2	6.4	2.7

MEASUREMENT DATE	QTR	DEPTH TO WATER (FT)	ELEVATION (MSL)
810412	SP81	4.5	5237.4
810826	SU81	5.7	5236.2
820830	SU82	5.7	5236.2
830310	WI83	4.2	5237.7
830610	SP83	2.2	5239.7
830622	SP83	12.4	5229.5
830808	SU83	3.9	5238.0
830808	SU83	13.2	5228.7
831107	FA83	6.0	5235.9
840207	WI84	5.3	5236.6
840508	SP84	3.4	5238.5
840508	SP84	13.2	5228.7
840820	SU84	5.1	5236.8
841119	FA84	5.5	5236.4
850325	WI85	5.4	5236.5
850703	SU85	5.9	5236.0
851001	FA85	6.5	5235.4
851021	FA85	6.6	5235.3
860320	WI86	7.1	5234.8
860613	SP86	5.5	5236.4
860812	SU86	6.4	5235.5
861119	FA86	7.3	5234.6
870310	WI87	7.2	5234.7
870525	SP87	6.6	5235.3

# HYDROGRAPH 1981 - 1987

WELL 36067



WATER LEVEL DATA AND SUMMARY STATISTICS  
 REPORT DATE: JULY 1987

WELL NUMBER      36068

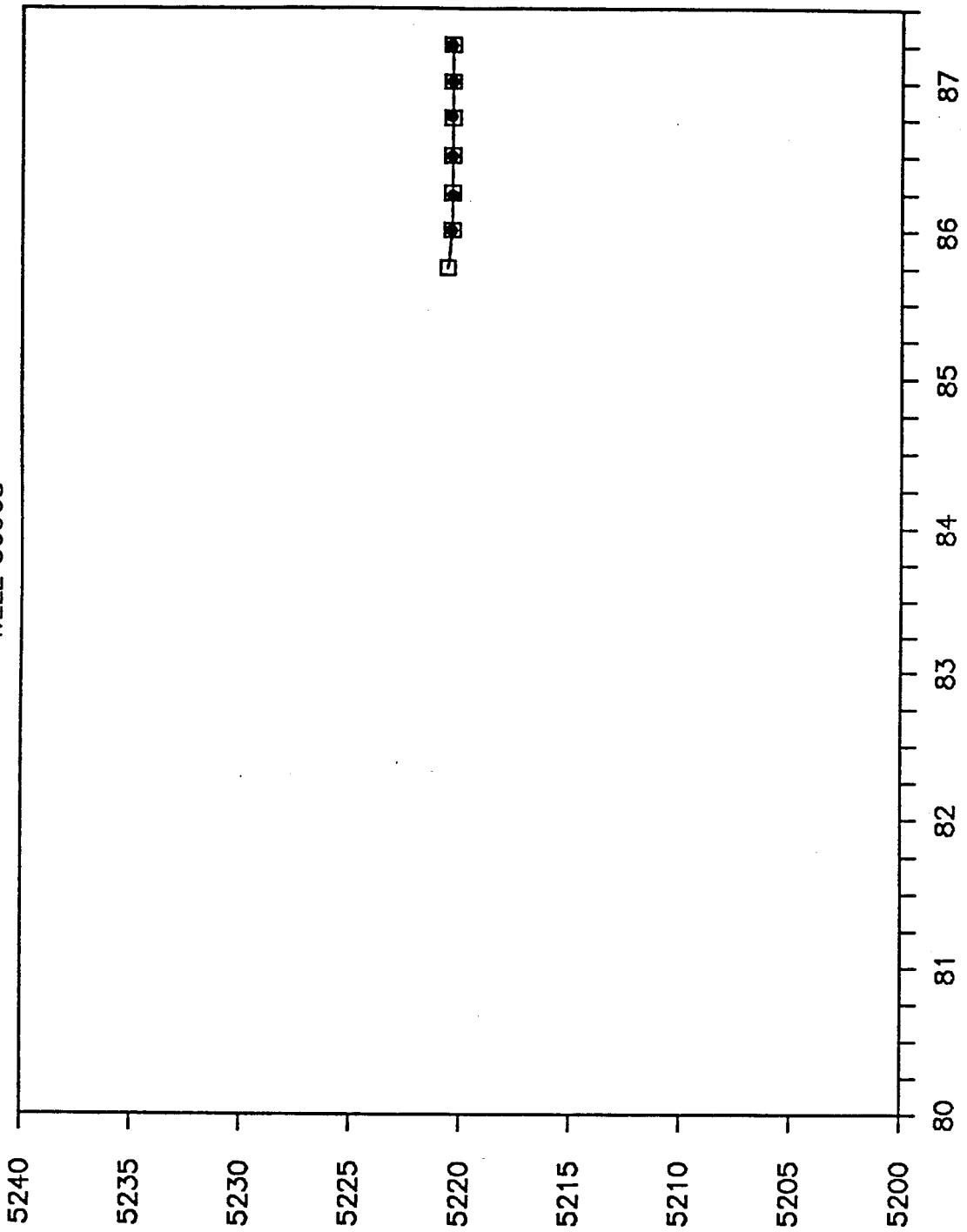
AQUIFER	GROUND ELV. (MSL)	TOP OF SCREEN	BOTTOM OF SCREEN
DEN	5234.1	10.3	13.7

N	MIN	MAX	MEAN	STAND. DEV.
7	13.4	13.7	13.6	0.1

MEASUREMENT DATE	QTR	DEPTH TO WATER (FT)	ELEVATION (MSL)
851107	FA85	13.5	5220.6
860320	WI86	DRY	DRY
860613	SP86	DRY	DRY
860812	SU86	DRY	DRY
861119	FA86	DRY	DRY
870310	WI87	DRY	DRY
870525	SP87	DRY	DRY

# HYDROGRAPH 1981 - 1987

WELL 36068



QUARTERLY WATER LEVEL MEASUREMENTS

WATER LEVEL ELEVATION (MSL)

WATER LEVEL DATA AND SUMMARY STATISTICS  
REPORT DATE: JULY 1987

WELL NUMBER 36070

AQUIFER	GROUND ELV. (MSL)	TOP OF SCREEN	BOTTOM OF SCREEN
ALL	5232.5	16.8	20.2

N	MIN	MAX	MEAN	STAND. DEV.
1	4.0	4.0	4.0	0.0

MEASUREMENT DATE	QTR	DEPTH TO WATER (FT)	ELEVATION (MSL)
820830	SU82	4.0	5228.5

NO HYDROGRAPH CONSTRUCTED FOR THIS WELL.

UNACCEPTABLE DATA.

WATER LEVEL DATA AND SUMMARY STATISTICS  
 REPORT DATE: JULY 1987

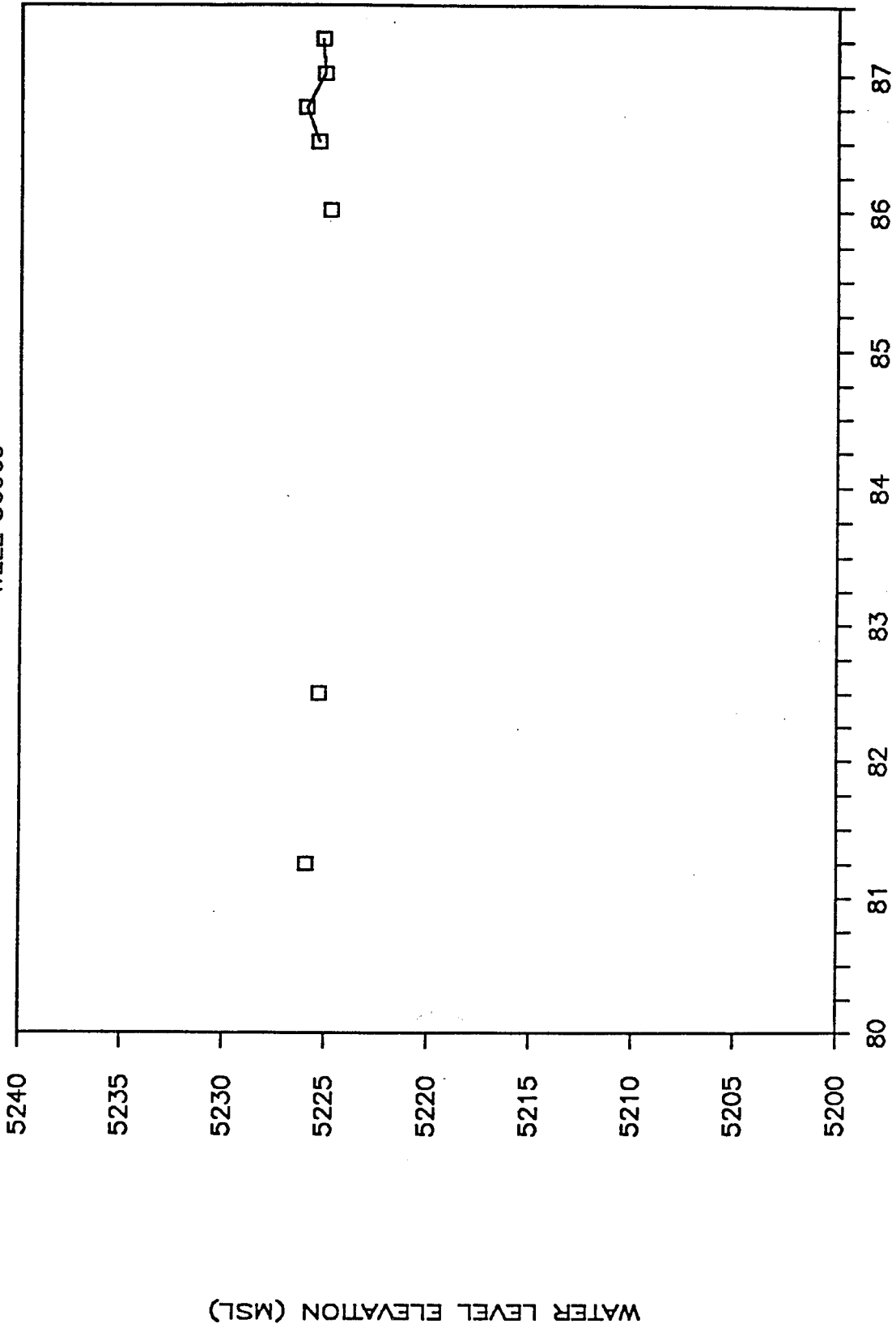
WELL NUMBER      36069

AQUIFER	GROUND ELV. (MSL)	TOP OF SCREEN	BOTTOM OF SCREEN	
DEN	5239.2	17.5	22.5	
N	MIN	MAX	MEAN	STAND. DEV.
7	13.2	14.4	13.8	0.4

MEASUREMENT DATE	QTR	DEPTH TO WATER (FT)	ELEVATION (MSL)
810412	SP81	13.3	5225.9
820830	SU82	13.9	5225.3
851030	FA85	QD/UD	QD/UD
860320	WI86	14.4	5224.8
860613	SP86	QD/UD	QD/UD
860812	SU86	13.8	5225.4
861119	FA86	13.2	5226.0
870310	WI87	14.1	5225.1
870525	SP87	14.0	5225.2

# HYDROGRAPH 1981 - 1987

WELL 36069



WATER LEVEL DATA AND SUMMARY STATISTICS  
REPORT DATE: JULY 1987

WELL NUMBER 36071

AQUIFER	GROUND ELV. (MSL)	TOP OF SCREEN	BOTTOM OF SCREEN
DEN	5232.5	34.1	37.5

N	MIN	MAX	MEAN	STAND. DEV.
1	3.1	3.1	3.1	0.0

MEASUREMENT DATE	QTR	DEPTH TO WATER (FT)	ELEVATION (MSL)
820830	SU82	3.1	5229.4

NO HYDROGRAPH CONSTRUCTED FOR THIS WELL.

UNACCEPTABLE DATA.

WATER LEVEL DATA AND SUMMARY STATISTICS  
 REPORT DATE: JULY 1987

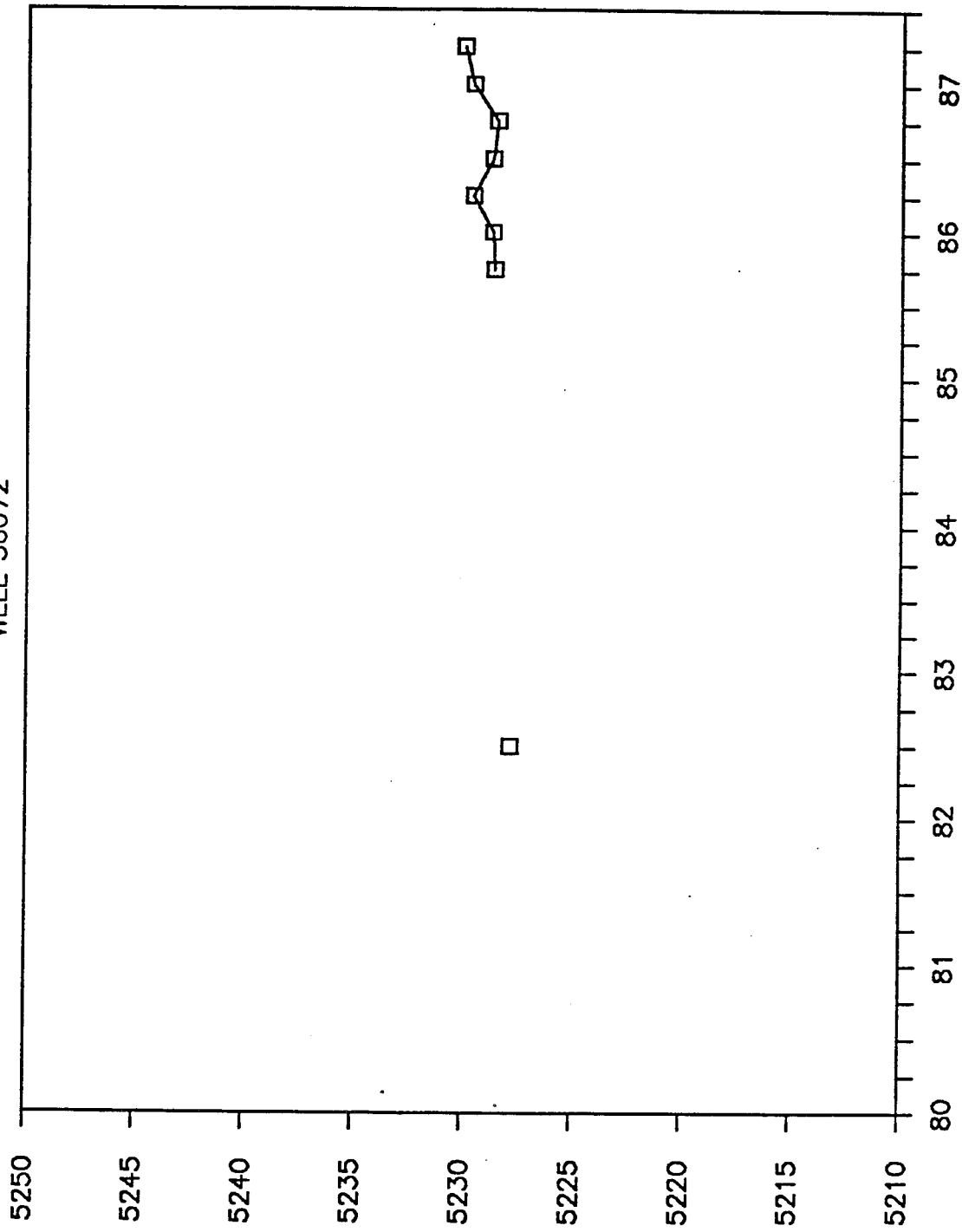
WELL NUMBER      36072

AQUIFER	GROUND ELV. (MSL)	TOP OF SCREEN	BOTTOM OF SCREEN	
DEN	5232.5	53.5	56.9	
N	MIN	MAX	MEAN	STAND. DEV.
8	2.5	4.7	3.5	0.7

MEASUREMENT DATE	QTR	DEPTH TO WATER (FT)	ELEVATION (MSL)
820830	SU82	4.7	5227.8
851106	FA85	3.9	5228.6
860320	WI86	3.8	5228.7
860613	SP86	2.9	5229.6
860812	SU86	3.8	5228.7
861119	FA86	4.0	5228.5
870310	WI87	2.9	5229.6
870525	SP87	2.5	5230.0

# HYDROGRAPH 1981 - 1987

WELL 36072



WATER LEVEL ELEVATION (MSL)

QUARTERLY WATER LEVEL MEASUREMENTS

WATER LEVEL DATA AND SUMMARY STATISTICS  
 REPORT DATE: JULY 1987

WELL NUMBER      36073

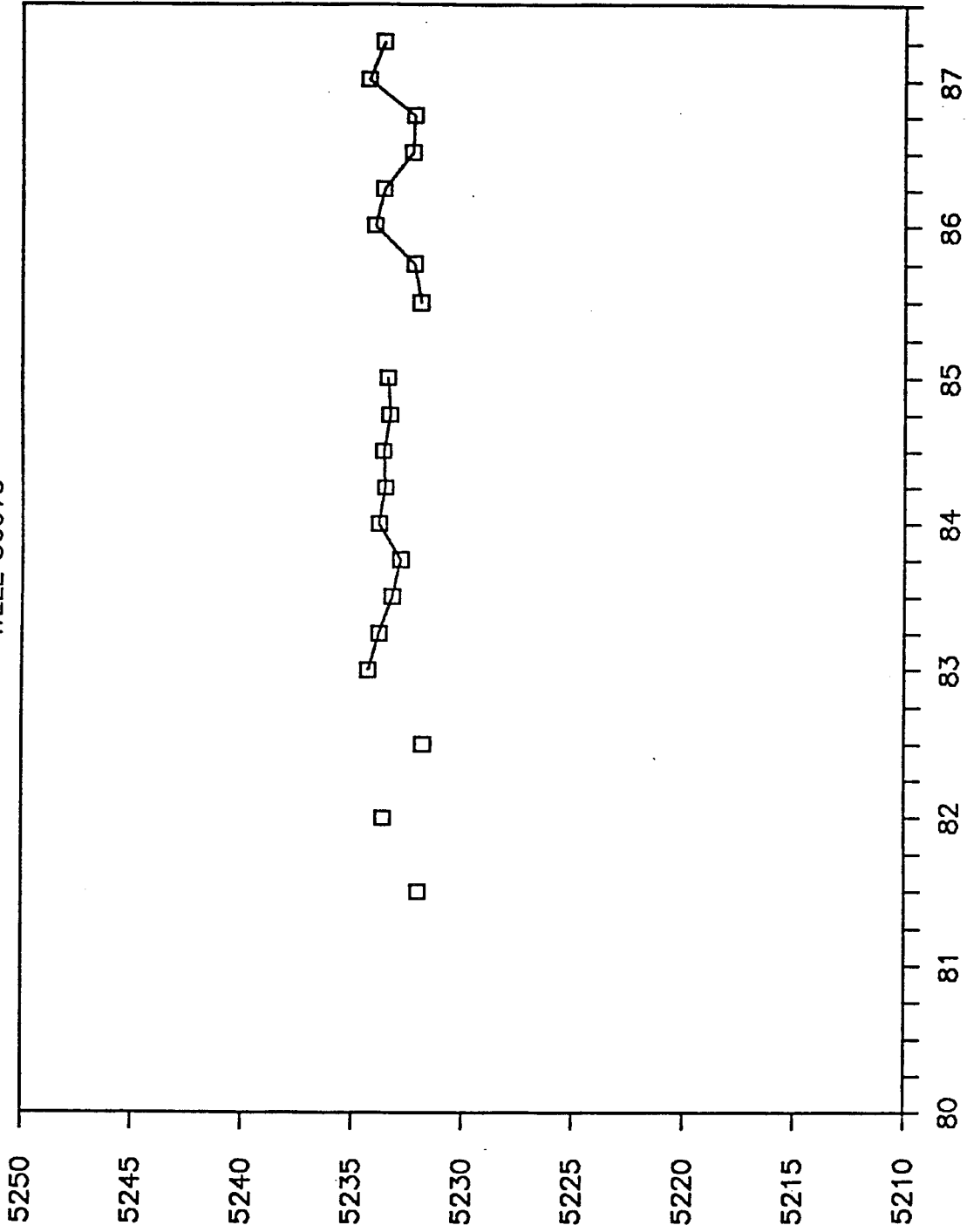
AQUIFER	GROUND ELV. (MSL)	TOP OF SCREEN	BOTTOM OF SCREEN
ALL	5235.2	2.9	6.3

N	MIN	MAX	MEAN	STAND. DEV.
21	0.9	3.5	2.0	0.8

MEASUREMENT DATE	QTR	DEPTH TO WATER (FT)	ELEVATION (MSL)
810826	SU81	3.2	5232.0
820122	WI82	1.6	5233.6
820830	SU82	3.4	5231.8
830310	WI83	0.9	5234.3
830610	SP83	1.4	5233.8
830808	SU83	2.0	5233.2
831107	FA83	2.4	5232.8
840207	WI84	1.4	5233.8
840514	SP84	1.7	5233.5
840820	SU84	1.6	5233.6
841119	FA84	1.9	5233.3
850325	WI85	1.8	5233.4
850703	SU85	3.3	5231.9
851021	FA85	3.5	5231.7
851031	FA85	2.5	5232.7
860320	WI86	1.2	5234.0
860613	SP86	1.6	5233.6
860812	SU86	2.9	5232.3
861119	FA86	3.0	5232.2
870310	WI87	0.9	5234.3
870525	SP87	1.6	5233.6

# HYDROGRAPH 1981 - 1987

WELL 36073



WATER LEVEL ELEVATION (MSL)

QUARTERLY WATER LEVEL MEASUREMENTS

WATER LEVEL DATA AND SUMMARY STATISTICS  
 REPORT DATE: JULY 1987

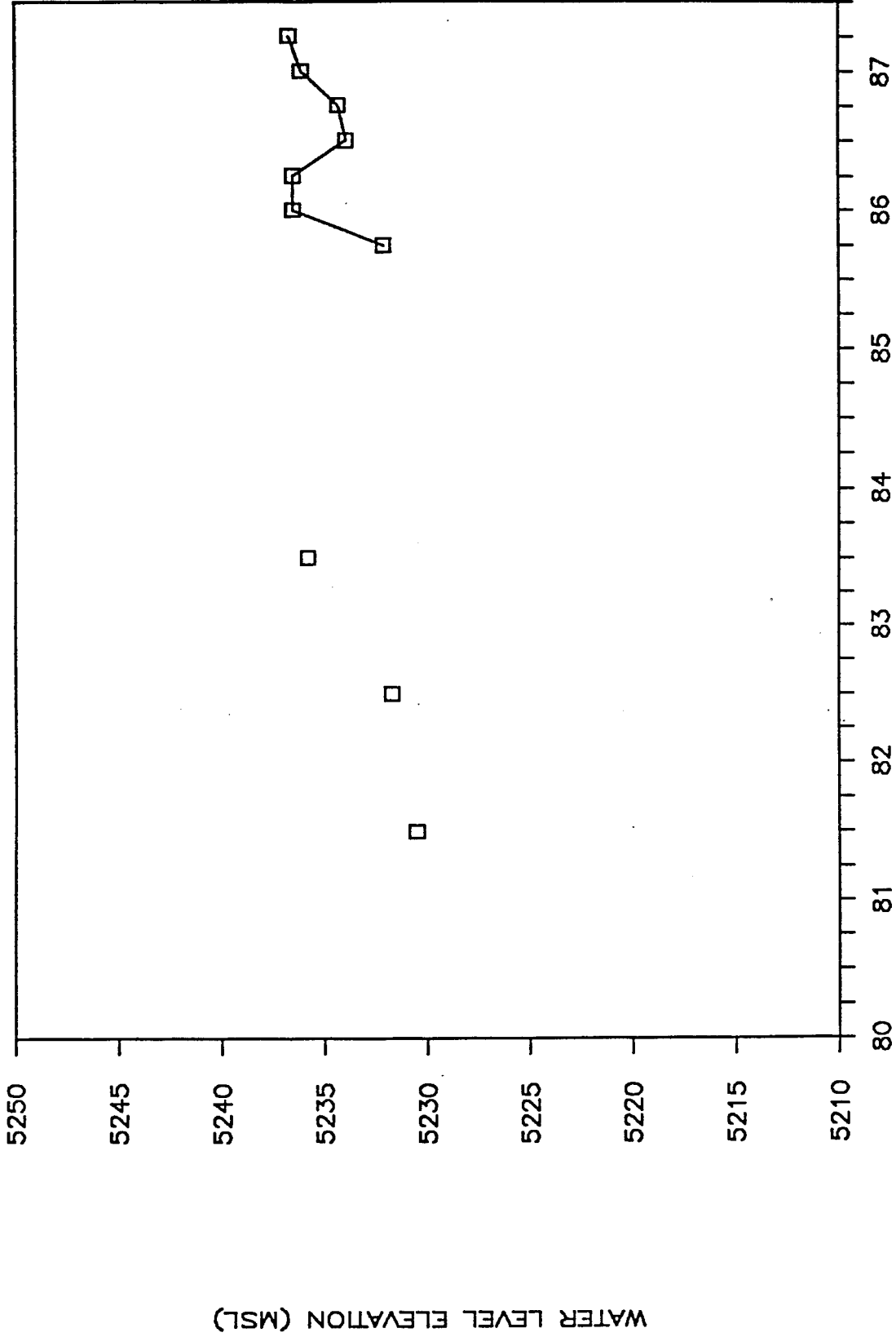
WELL NUMBER      36074

AQUIFER	GROUND ELV. (MSL)	TOP OF SCREEN	BOTTOM OF SCREEN	
ALL	5238.9	7.9	11.3	
N	MIN	MAX	MEAN	STAND. DEV.
11	2.2	9.3	4.7	2.5

MEASUREMENT DATE	QTR	DEPTH TO WATER (FT)	ELEVATION (MSL)
810825	SU81	8.4	5230.5
820830	SU82	5.1	5233.8
820830	SU82	9.3	5229.6
830808	SU83	3.1	5235.8
851106	FA85	6.8	5232.1
860320	WI86	2.4	5236.5
860613	SP86	2.4	5236.5
860812	SU86	5.0	5233.9
861119	FA86	4.6	5234.3
870310	WI87	2.8	5236.1
870525	SP87	2.2	5236.7

# HYDROGRAPH 1981 - 1987

WELL 36074



WATER LEVEL ELEVATION (MSL)

QUARTERLY WATER LEVEL MEASUREMENTS

WATER LEVEL DATA AND SUMMARY STATISTICS  
 REPORT DATE: JULY 1987

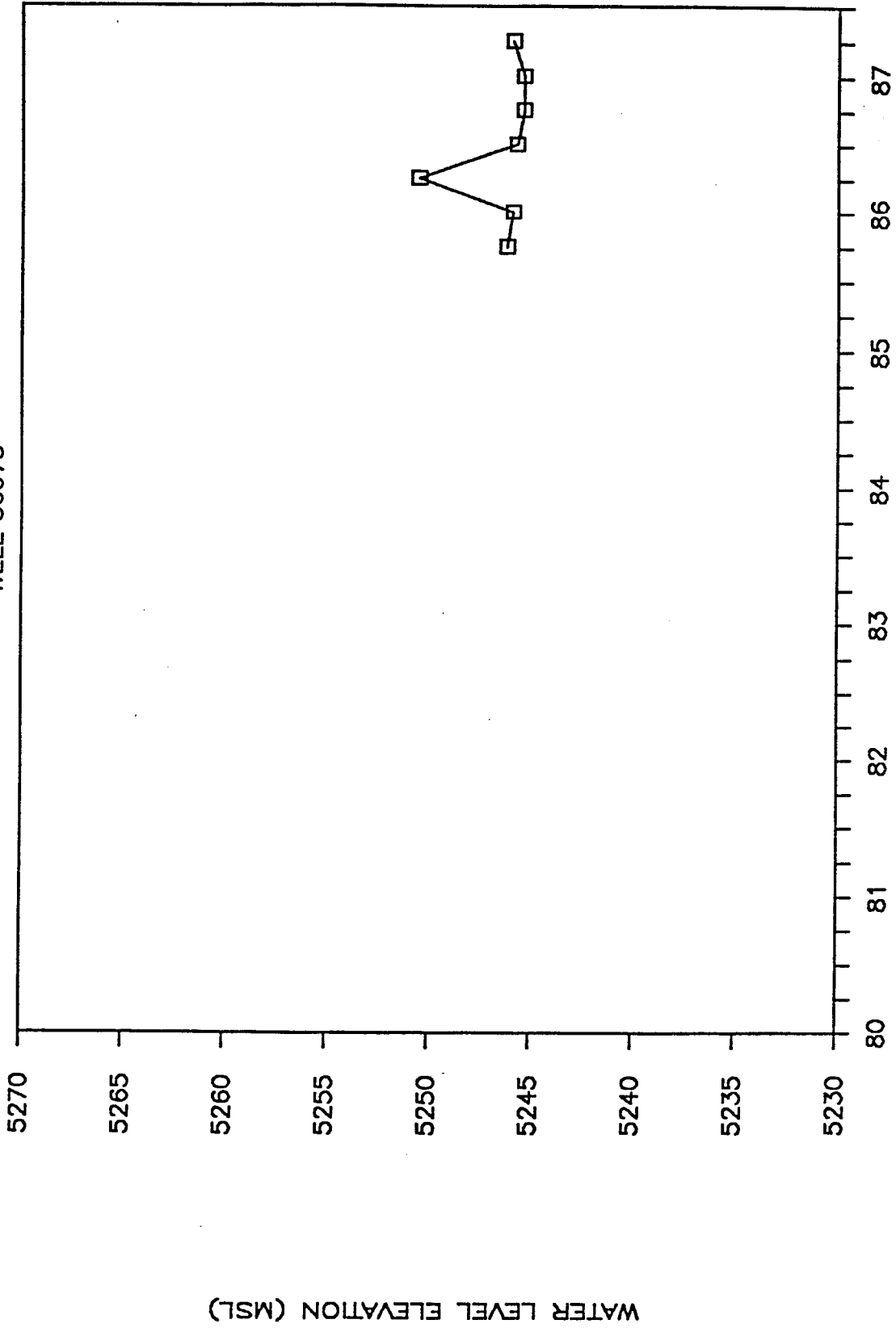
WELL NUMBER      36075

AQUIFER	GROUND ELV. (MSL)	TOP OF SCREEN	BOTTOM OF SCREEN	
ALL	5254.9	7.6	11.0	
N	MIN	MAX	MEAN	STAND. DEV.
7	4.4	9.5	8.4	1.8

MEASUREMENT DATE	QTR	DEPTH TO WATER (FT)	ELEVATION (MSL)
851030	FA85	8.7	5246.2
860320	WI86	9.0	5245.9
860613	SP86	4.4	5250.5
860812	SU86	9.2	5245.7
861119	FA86	9.5	5245.4
870310	WI87	9.5	5245.4
870525	SP87	9.0	5245.9

# HYDROGRAPH 1981 - 1987

WELL 36075



WATER LEVEL DATA AND SUMMARY STATISTICS  
 REPORT DATE: JULY 1987

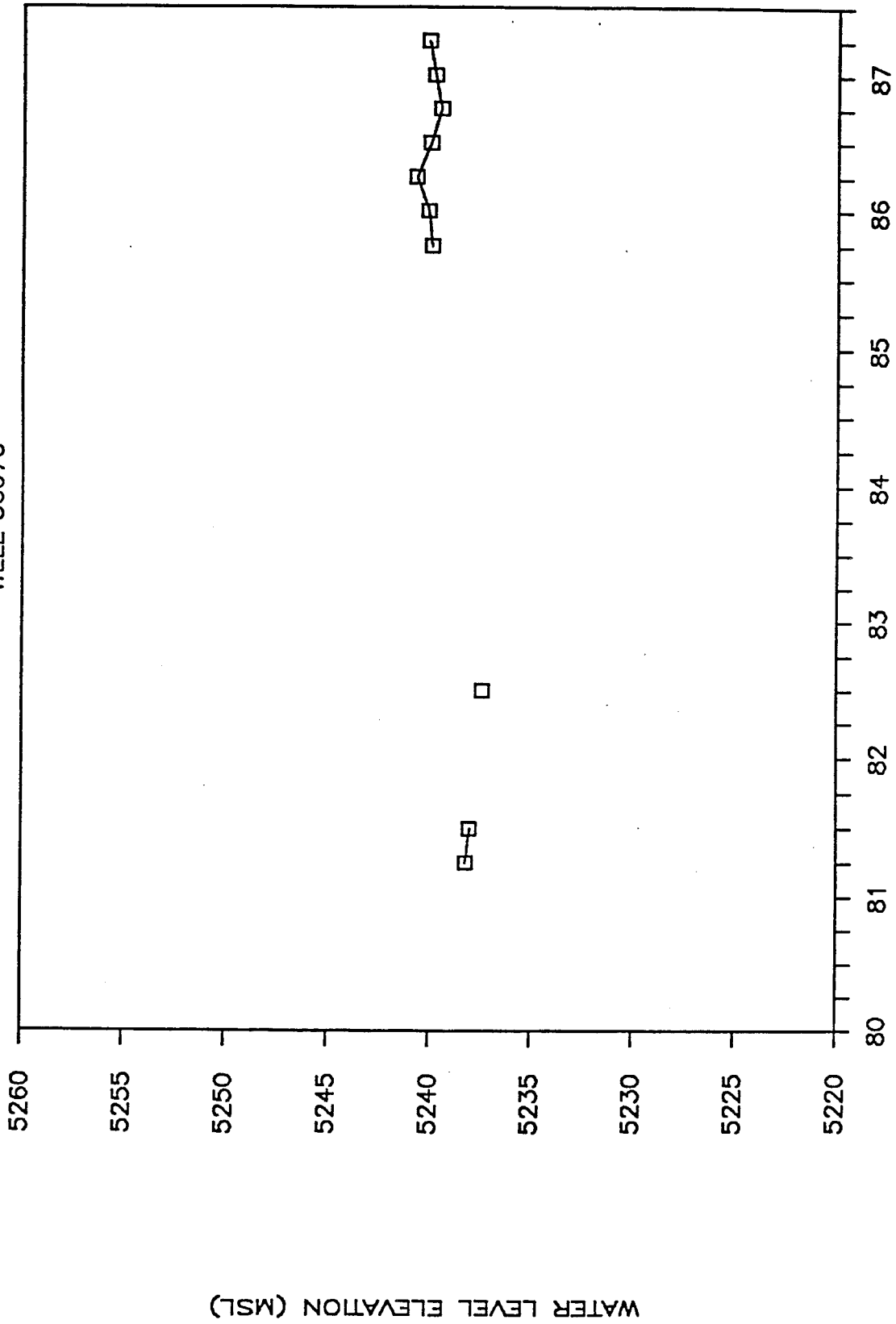
WELL NUMBER      36076

AQUIFER	GROUND ELV. (MSL)	TOP OF SCREEN	BOTTOM OF SCREEN	
ALL	5253.1	13.5	16.9	
N	MIN	MAX	MEAN	STAND. DEV.
10	12.4	15.7	13.7	1.1

MEASUREMENT DATE	QTR	DEPTH TO WATER (FT)	ELEVATION (MSL)
810412	SP81	14.9	5238.2
810823	SU81	15.1	5238.0
820830	SU82	15.7	5237.4
851031	FA85	13.2	5239.9
860320	WI86	13.0	5240.1
860613	SP86	12.4	5240.7
860812	SU86	13.1	5240.0
861119	FA86	13.6	5239.5
870310	WI87	13.3	5239.8
870525	SP87	13.0	5240.1

# HYDROGRAPH 1981 - 1987

WELL 36076



WATER LEVEL DATA AND SUMMARY STATISTICS  
 REPORT DATE: JULY 1987

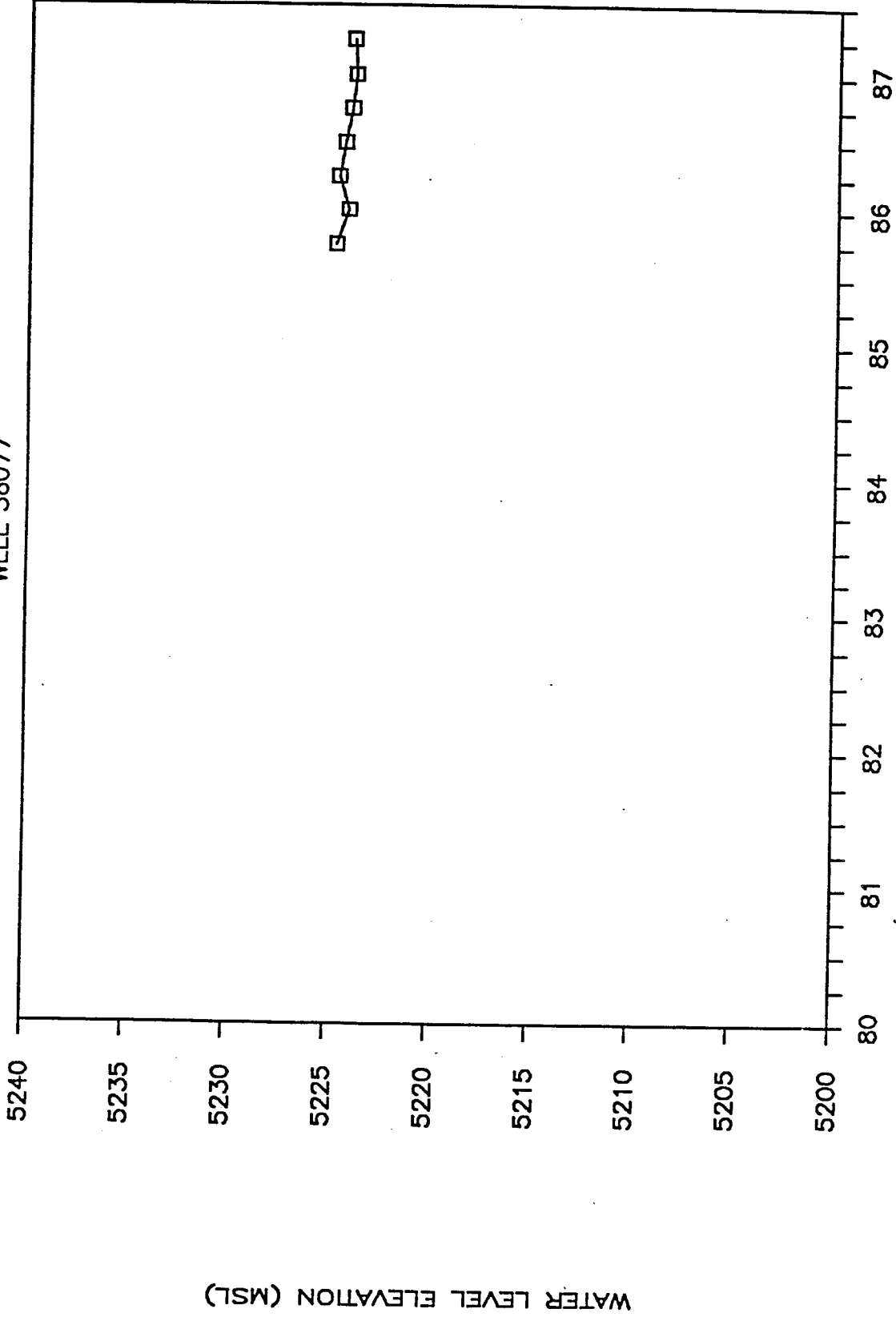
WELL NUMBER      36077

AQUIFER	GROUND ELV. (MSL)	TOP OF SCREEN	BOTTOM OF SCREEN	
ALL	5240.5	17.0	20.4	
N	MIN	MAX	MEAN	STAND. DEV.
7	15.7	16.6	16.2	0.3

MEASUREMENT DATE	QTR	DEPTH TO WATER (FT)	ELEVATION (MSL)
851107	FA85	15.7	5224.8
860320	WI86	16.3	5224.2
860613	SP86	15.8	5224.7
860813	SU86	16.1	5224.4
861119	FA86	16.4	5224.1
870310	WI87	16.6	5223.9
870525	SP87	16.5	5224.0

# HYDROGRAPH 1981 -- 1987

WELL 36077



WATER LEVEL ELEVATION (MSL)

QUARTERLY WATER LEVEL MEASUREMENTS

WATER LEVEL DATA AND SUMMARY STATISTICS  
 REPORT DATE: JULY 1987

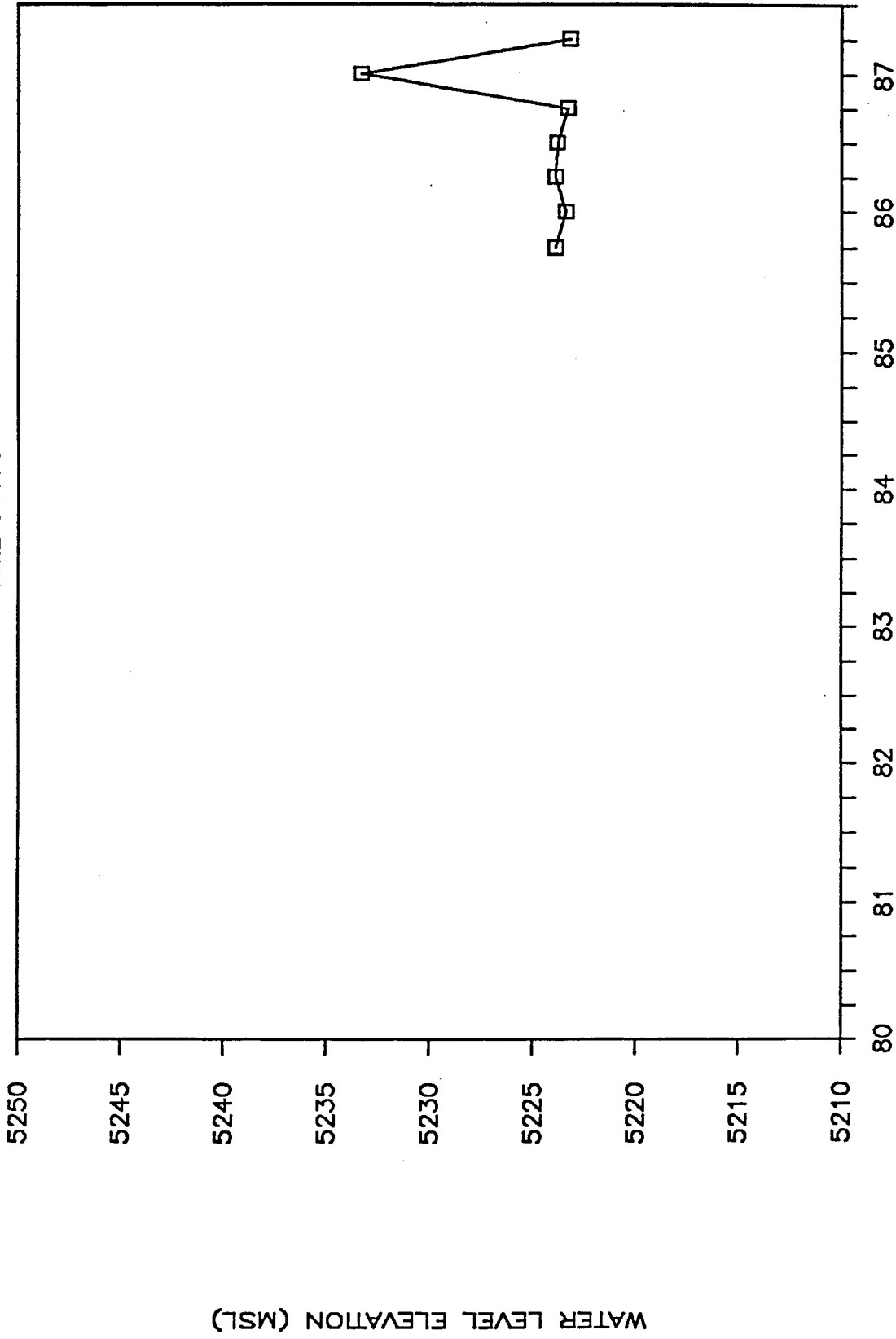
WELL NUMBER      36078

AQUIFER	GROUND ELV. (MSL)	TOP OF SCREEN	BOTTOM OF SCREEN	
DEN	5240.5	59.0	62.4	
N	MIN	MAX	MEAN	STAND. DEV.
7	7.2	17.3	15.5	3.6

MEASUREMENT DATE	QTR	DEPTH TO WATER (FT)	ELEVATION (MSL)
851107	FA85	16.6	5223.9
860320	WI86	17.1	5223.4
860613	SP86	16.6	5223.9
860813	SU86	16.7	5223.8
861119	FA86	17.2	5223.3
870310	WI87	7.2	5233.3
870525	SP87	17.3	5223.2

# HYDROGRAPH 1981 - 1987

WELL 36078



QUARTERLY WATER LEVEL MEASUREMENTS

WATER LEVEL ELEVATION (MSL)

WATER LEVEL DATA AND SUMMARY STATISTICS  
 REPORT DATE: JULY 1987

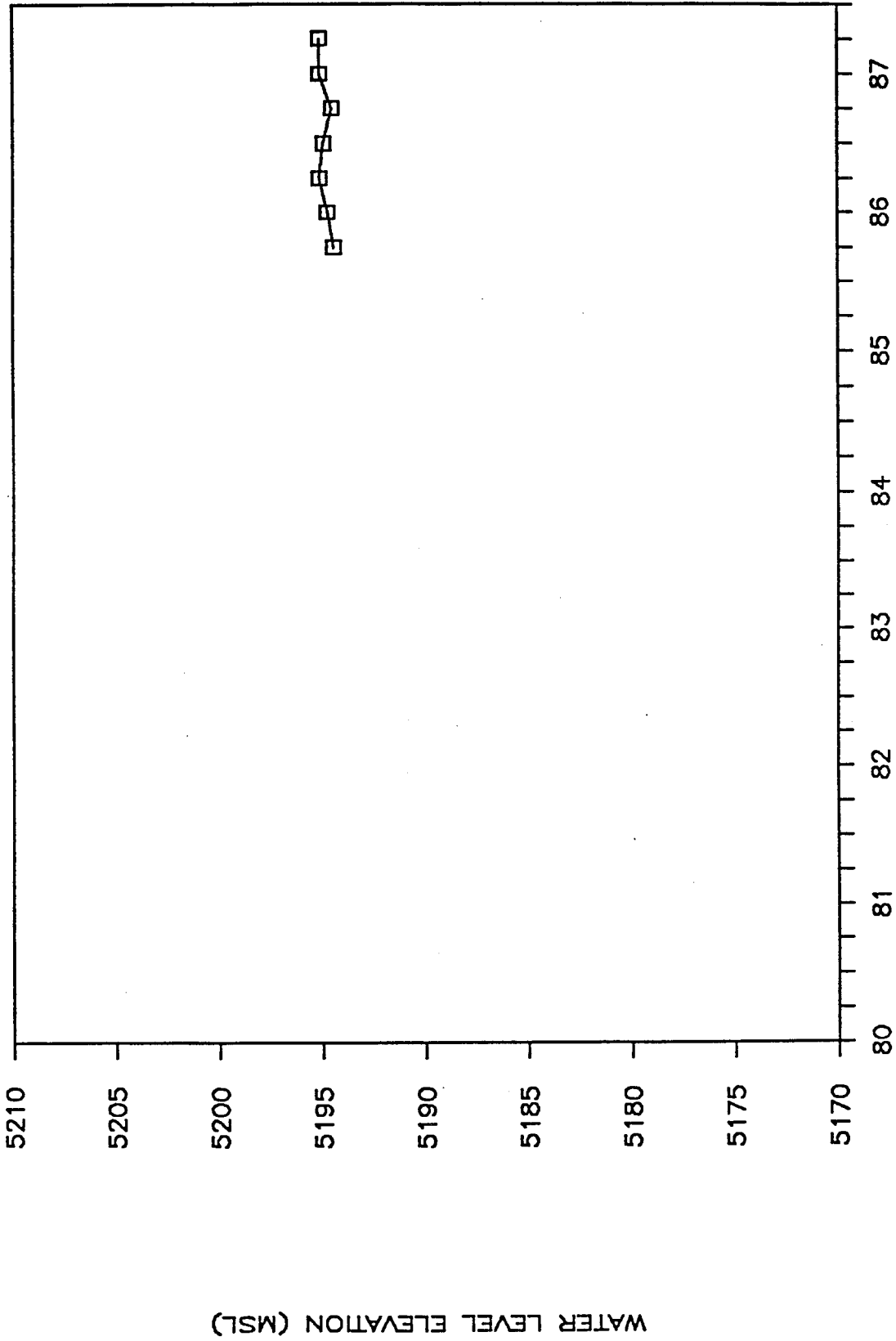
WELL NUMBER      36079

AQUIFER	GROUND ELV. (MSL)	TOP OF SCREEN	BOTTOM OF SCREEN	
DEN	5240.5	95.0	98.4	
N	MIN	MAX	MEAN	STAND. DEV.
7	45.4	46.1	45.6	0.3

MEASUREMENT DATE	QTR	DEPTH TO WATER (FT)	ELEVATION (MSL)
851107	FA85	46.1	5194.4
860320	WI86	45.8	5194.7
860613	SP86	45.4	5195.1
860813	SU86	45.6	5194.9
861119	FA86	46.0	5194.5
870310	WI87	45.4	5195.1
870525	SP87	45.4	5195.1

# HYDROGRAPH 1981 - 1987

WELL 36079



QUARTERLY WATER LEVEL MEASUREMENTS

WATER LEVEL DATA AND SUMMARY STATISTICS  
 REPORT DATE: JULY 1987

WELL NUMBER      36080

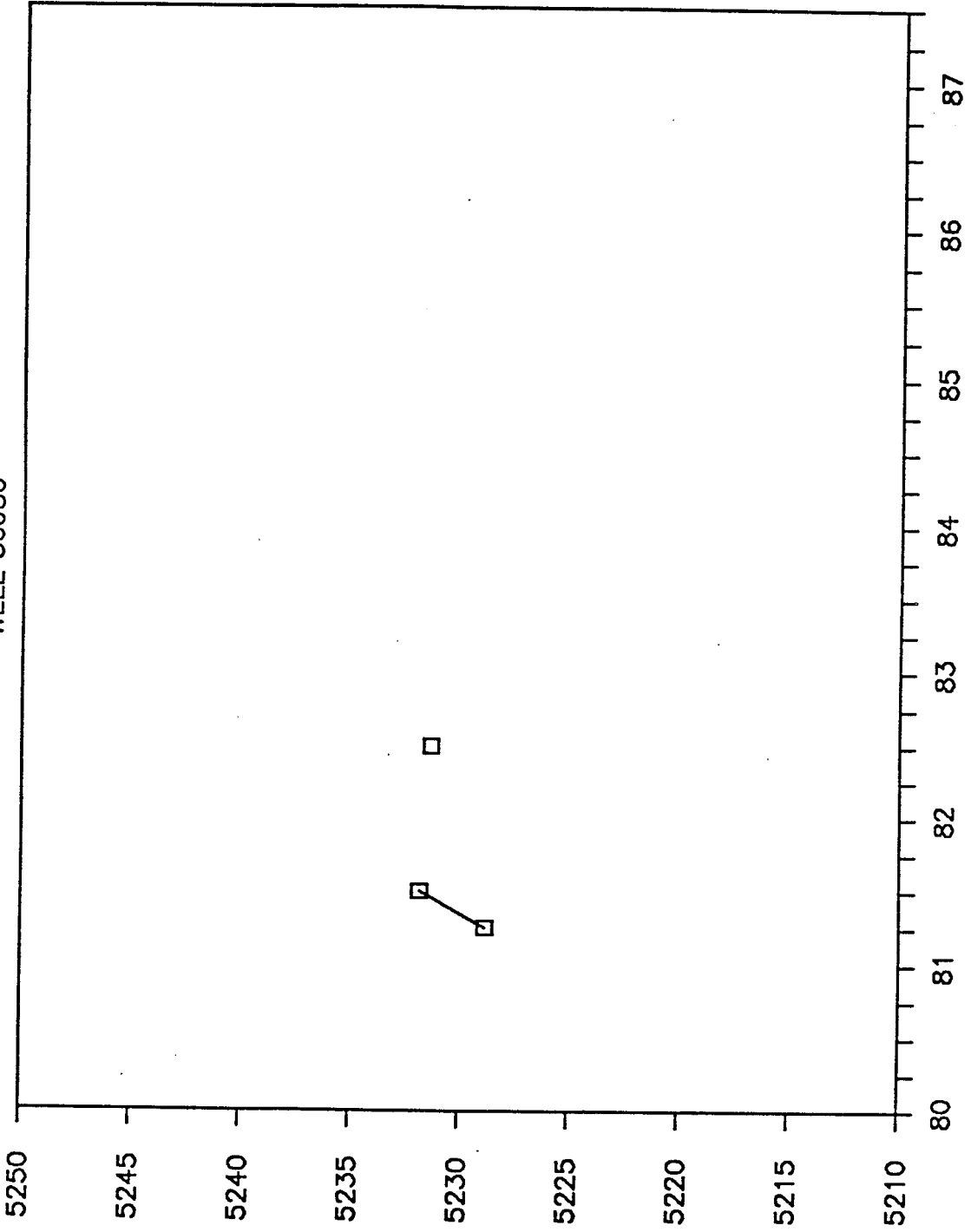
AQUIFER	GROUND ELV. (MSL)	TOP OF SCREEN	BOTTOM OF SCREEN
ALL	5244.8	12.9	17.9

N	MIN	MAX	MEAN	STAND. DEV.
3	13.0	16.0	14.1	1.6

MEASUREMENT DATE	QTR	DEPTH TO WATER (FT)	ELEVATION (MSL)
810412	SP81	16.0	5228.8
810823	SU81	13.0	5231.8
820830	SU82	13.5	5231.3

# HYDROGRAPH 1981 - 1987

WELL 36080



WATER LEVEL ELEVATION (MSL)

QUARTERLY WATER LEVEL MEASUREMENTS

WATER LEVEL DATA AND SUMMARY STATISTICS  
REPORT DATE: JULY 1987

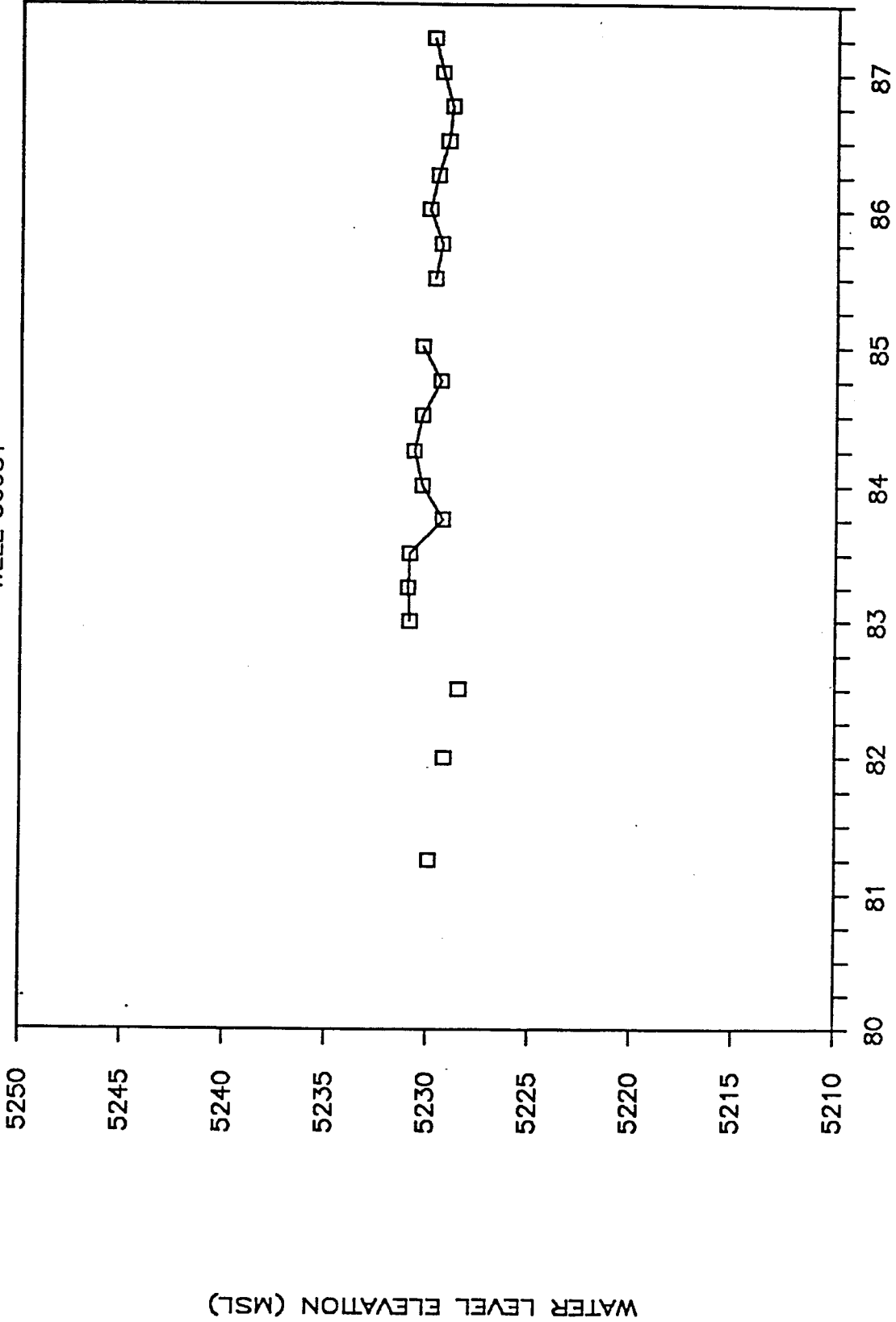
WELL NUMBER 36081

AQUIFER	GROUND ELV. (MSL)	TOP OF SCREEN	BOTTOM OF SCREEN	
ALL	5233.9	23.0	26.4	
N	MIN	MAX	MEAN	STAND. DEV.
21	2.9	5.4	4.0	0.7

MEASUREMENT DATE	QTR	DEPTH TO WATER (FT)	ELEVATION (MSL)
810412	SP81	4.0	5229.9
820122	WI82	4.7	5229.2
820830	SU82	5.4	5228.5
830310	WI83	3.0	5230.9
830610	SP83	2.9	5231.0
830808	SU83	3.0	5230.9
831107	FA83	4.6	5229.3
840207	WI84	3.6	5230.3
840514	SP84	3.2	5230.7
840820	SU84	3.6	5230.3
841119	FA84	4.5	5229.4
850325	WI85	3.6	5230.3
850703	SU85	4.2	5229.7
851021	FA85	4.3	5229.6
851030	FA85	4.7	5229.2
860320	WI86	3.9	5230.0
860613	SP86	4.3	5229.6
860813	SU86	4.8	5229.1
861119	FA86	5.0	5228.9
870310	WI87	4.5	5229.4
870525	SP87	4.1	5229.8

# HYDROGRAPH 1981 - 1987

WELL 36081



WATER LEVEL DATA AND SUMMARY STATISTICS  
 REPORT DATE: JULY 1987

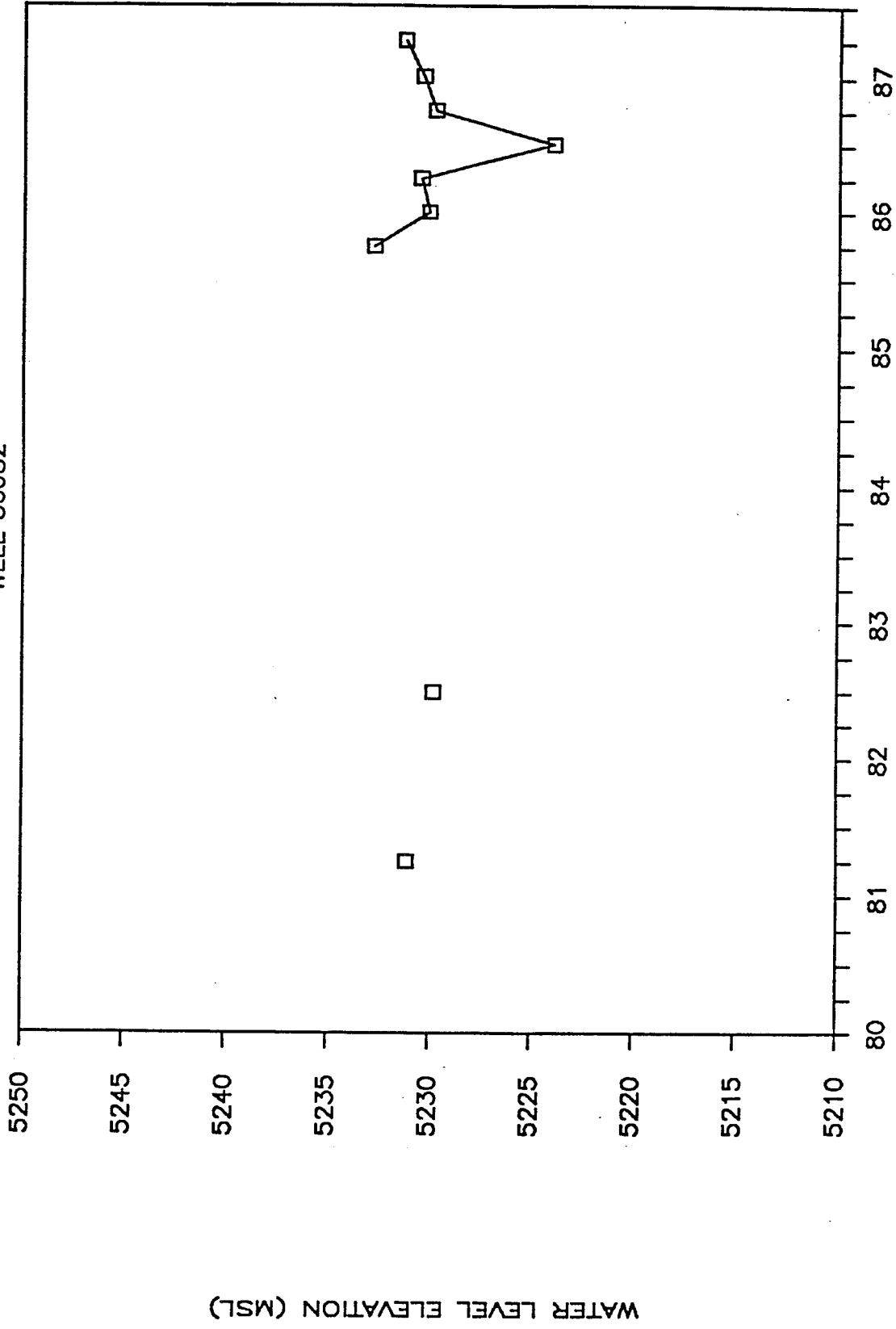
WELL NUMBER 36082

AQUIFER	GROUND ELV. (MSL)	TOP OF SCREEN	BOTTOM OF SCREEN	
ALL	5233.7	16.6	20.0	
N	MIN	MAX	MEAN	STAND. DEV.
9	0.9	9.7	3.7	2.4

MEASUREMENT DATE	QTR	DEPTH TO WATER (FT)	ELEVATION (MSL)
810412	SP81	2.6	5231.1
820830	SU82	3.9	5229.8
851031	FA85	0.9	5232.8
860320	WI86	3.6	5230.1
860613	SP86	3.2	5230.5
860813	SU86	9.7	5224.0
861119	FA86	3.9	5229.8
870310	WI87	3.3	5230.4
870525	SP87	2.4	5231.3

# HYDROGRAPH 1981 - 1987

WELL 36082



QUARTERLY WATER LEVEL MEASUREMENTS

WATER LEVEL ELEVATION (MSL)

WATER LEVEL DATA AND SUMMARY STATISTICS  
 REPORT DATE: JULY 1987

WELL NUMBER      36083

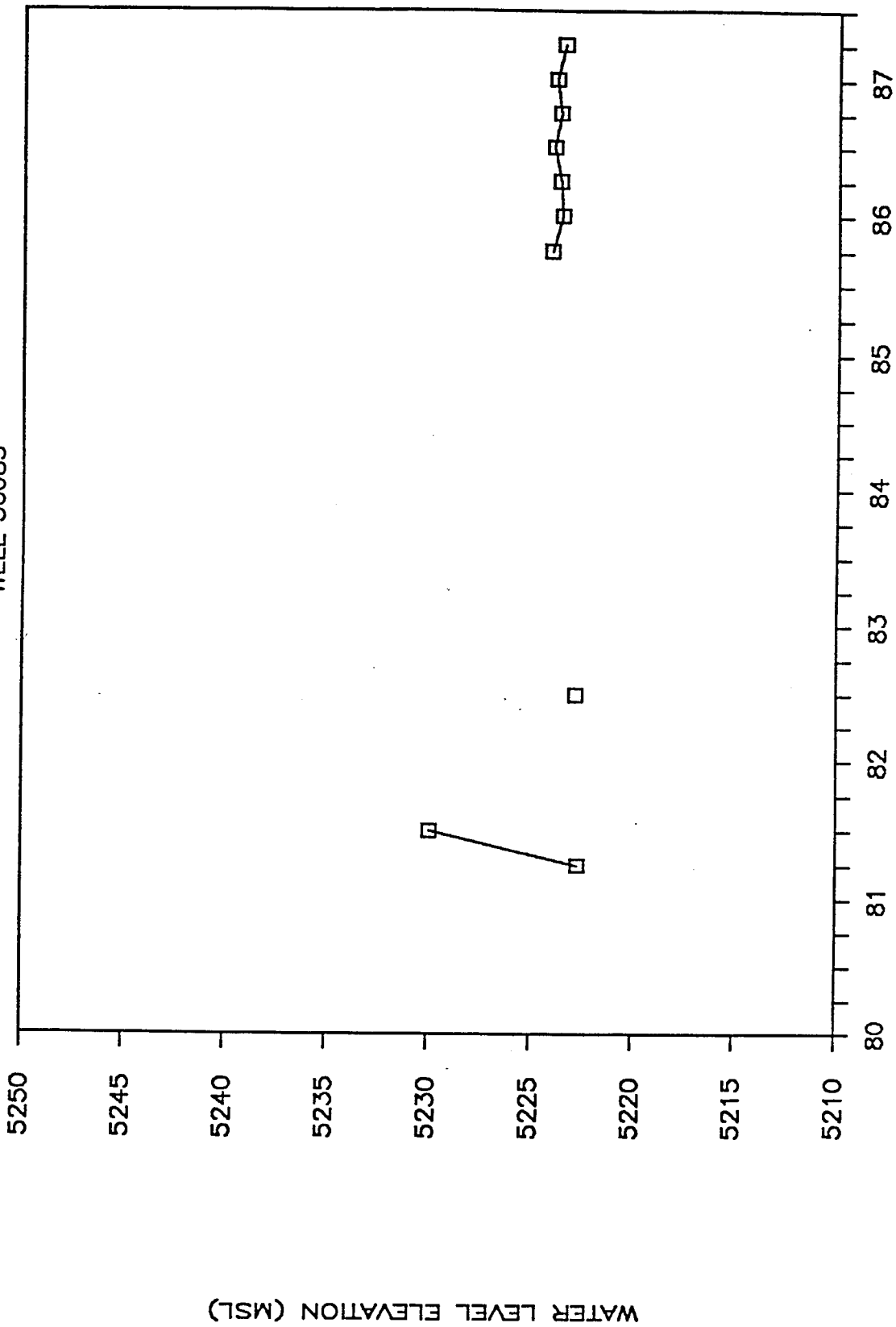
AQUIFER	GROUND ELV. (MSL)	TOP OF SCREEN	BOTTOM OF SCREEN
DEN	5233.7	79.0	82.4

N	MIN	MAX	MEAN	STAND. DEV.
10	3.8	11.0	9.5	2.0

MEASUREMENT DATE	QTR	DEPTH TO WATER (FT)	ELEVATION (MSL)
810412	SP81	11.0	5222.7
810823	SU81	3.8	5229.9
820830	SU82	10.9	5222.8
851031	FA85	9.6	5224.1
860320	WI86	10.1	5223.6
860613	SP86	10.0	5223.7
860813	SU86	9.7	5224.0
861119	FA86	10.0	5223.7
870310	WI87	9.8	5223.9
870525	SP87	10.2	5223.5

# HYDROGRAPH 1981 - 1987

WELL 36083



WATER LEVEL DATA AND SUMMARY STATISTICS  
 REPORT DATE: JULY 1987

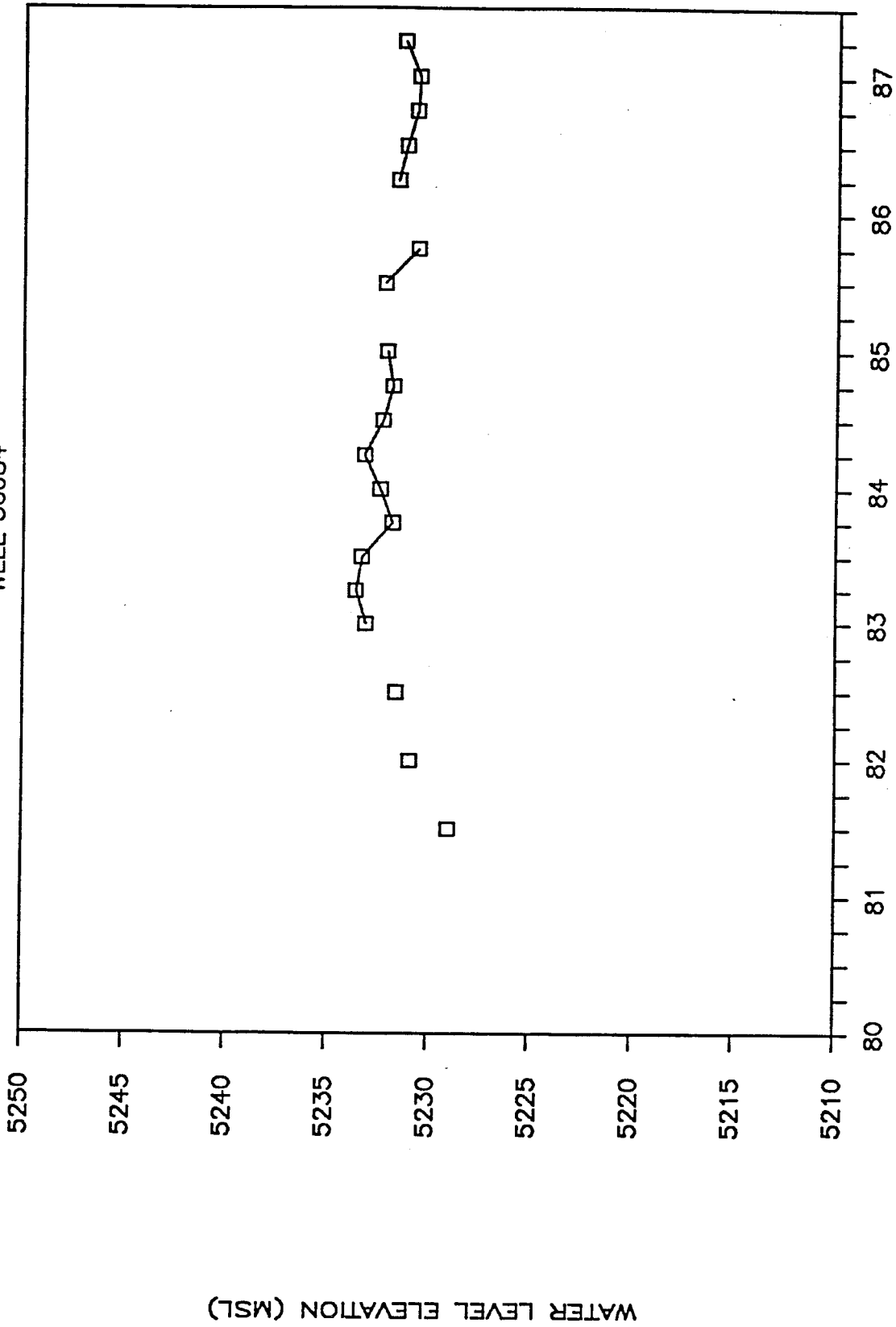
WELL NUMBER      36084

AQUIFER	GROUND ELV. (MSL)	TOP OF SCREEN	BOTTOM OF SCREEN	
ALL	5237.0	7.6	11.6	
N	MIN	MAX	MEAN	STAND. DEV.
20	3.4	8.0	5.3	1.1

MEASUREMENT DATE	QTR	DEPTH TO WATER (FT)	ELEVATION (MSL)
810823	SU81	8.0	5229.0
820122	WI82	6.1	5230.9
820830	SU82	5.4	5231.6
830310	WI83	3.9	5233.1
830610	SP83	3.4	5233.6
830808	SU83	3.7	5233.3
831107	FA83	5.2	5231.8
840207	WI84	4.6	5232.4
840514	SP84	3.8	5233.2
840820	SU84	4.7	5232.3
841119	FA84	5.2	5231.8
850325	WI85	4.9	5232.1
850703	SU85	4.8	5232.2
851021	FA85	5.7	5231.3
851030	FA85	7.1	5229.9
860613	SP86	5.4	5231.6
860813	SU86	5.8	5231.2
861119	FA86	6.3	5230.7
870310	WI87	6.4	5230.6
870525	SP87	5.7	5231.3

# HYDROGRAPH 1981 - 1987

WELL 36084



WATER LEVEL DATA AND SUMMARY STATISTICS  
 REPORT DATE: JULY 1987

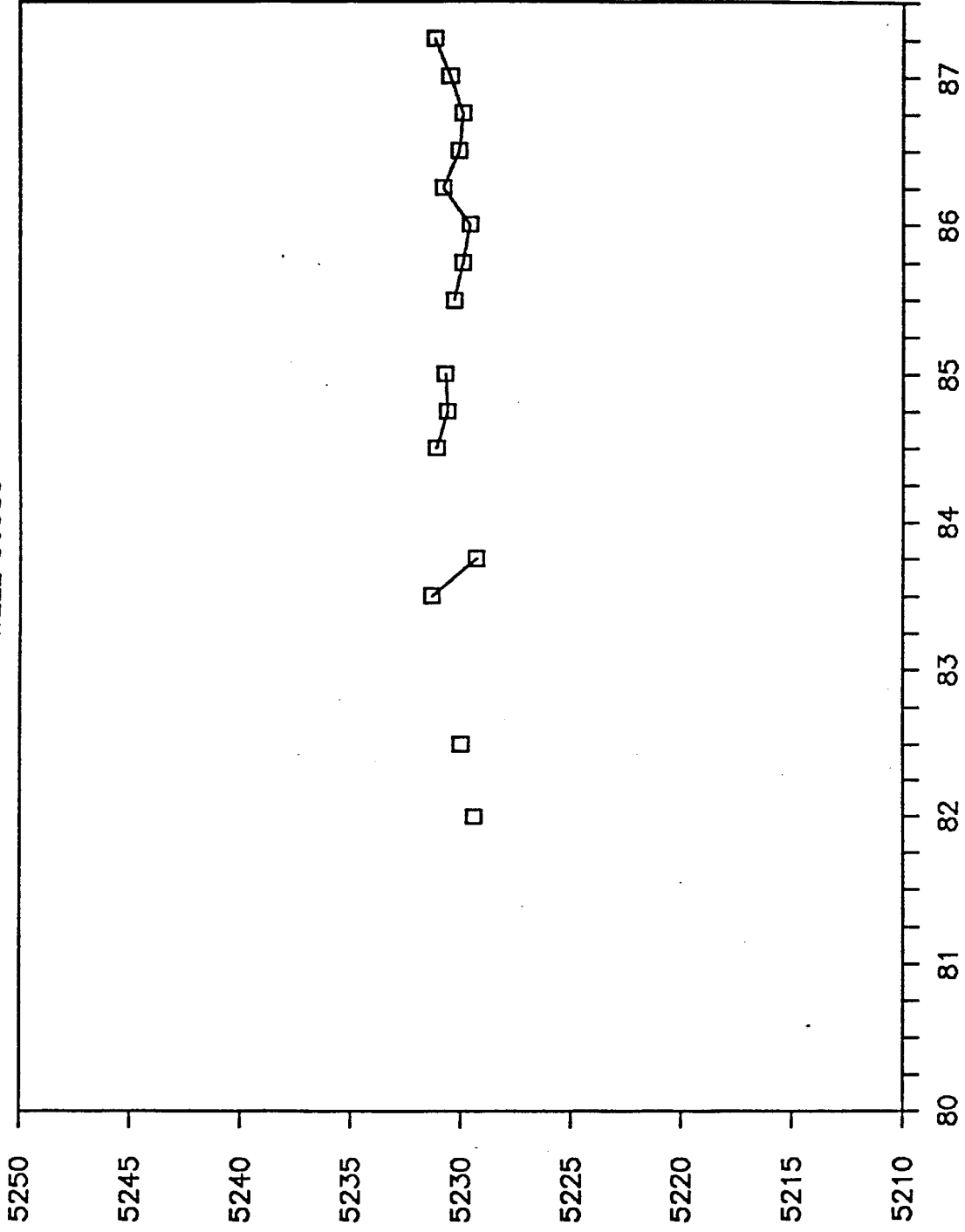
WELL NUMBER      36085

AQUIFER	GROUND ELV. (MSL)	TOP OF SCREEN	BOTTOM OF SCREEN	
ALL	5231.6	8.0	12.0	
N	MIN	MAX	MEAN	STAND. DEV.
16	0.3	2.3	1.3	0.6

MEASUREMENT DATE	QTR	DEPTH TO WATER (FT)	ELEVATION (MSL)
820122	WI82	2.2	5229.4
820830	SU82	1.6	5230.0
830808	SU83	0.3	5231.3
831107	FA83	2.3	5229.3
840820	SU84	0.5	5231.1
841119	FA84	1.0	5230.6
850325	WI85	0.9	5230.7
850703	SU85	1.3	5230.3
851021	FA85	1.6	5230.0
851030	FA85	1.8	5229.8
860320	WI86	2.0	5229.6
860613	SP86	0.8	5230.8
860813	SU86	1.5	5230.1
861119	FA86	1.7	5229.9
870310	WI87	1.1	5230.5
870525	SP87	0.4	5231.2

# HYDROGRAPH 1981 - 1987

WELL 36085



QUARTERLY WATER LEVEL MEASUREMENTS

WATER LEVEL ELEVATION (MSL)

WATER LEVEL DATA AND SUMMARY STATISTICS  
 REPORT DATE: JULY 1987

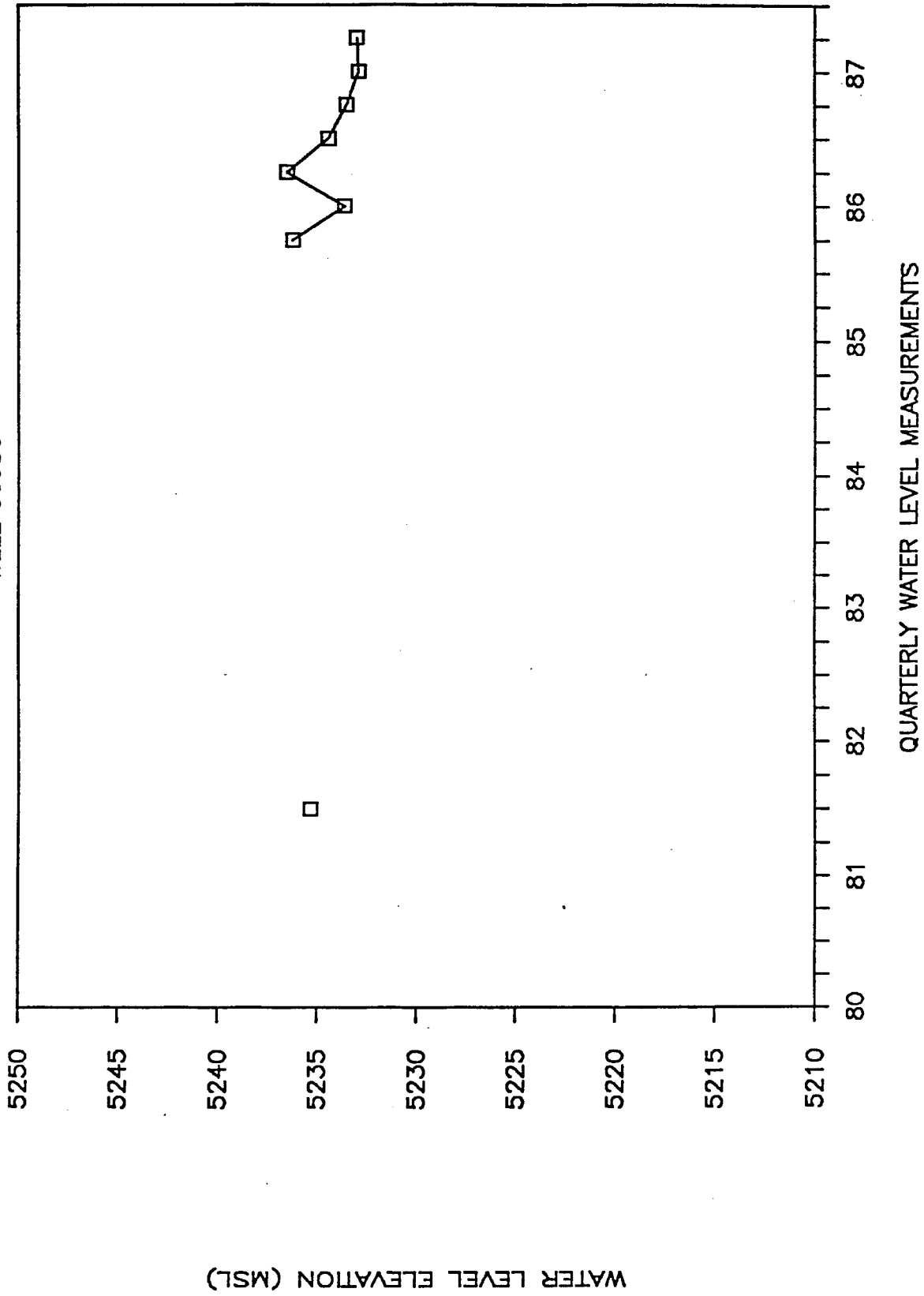
WELL NUMBER      36086

AQUIFER	GROUND ELV. (MSL)	TOP OF SCREEN	BOTTOM OF SCREEN	
DEN	5254.3	20.5	25.5	
N	MIN	MAX	MEAN	STAND. DEV.
8	17.8	21.4	19.8	1.4

MEASUREMENT DATE	QTR	DEPTH TO WATER (FT)	ELEVATION (MSL)
810823	SU81	19.0	5235.3
851107	FA85	18.1	5236.2
860320	WI86	20.7	5233.6
860613	SP86	17.8	5236.5
860812	SU86	19.9	5234.4
861119	FA86	20.8	5233.5
870310	WI87	21.4	5232.9
870525	SP87	21.3	5233.0

# HYDROGRAPH 1981 - 1987

WELL 36086



WATER LEVEL DATA AND SUMMARY STATISTICS  
REPORT DATE: JULY 1987

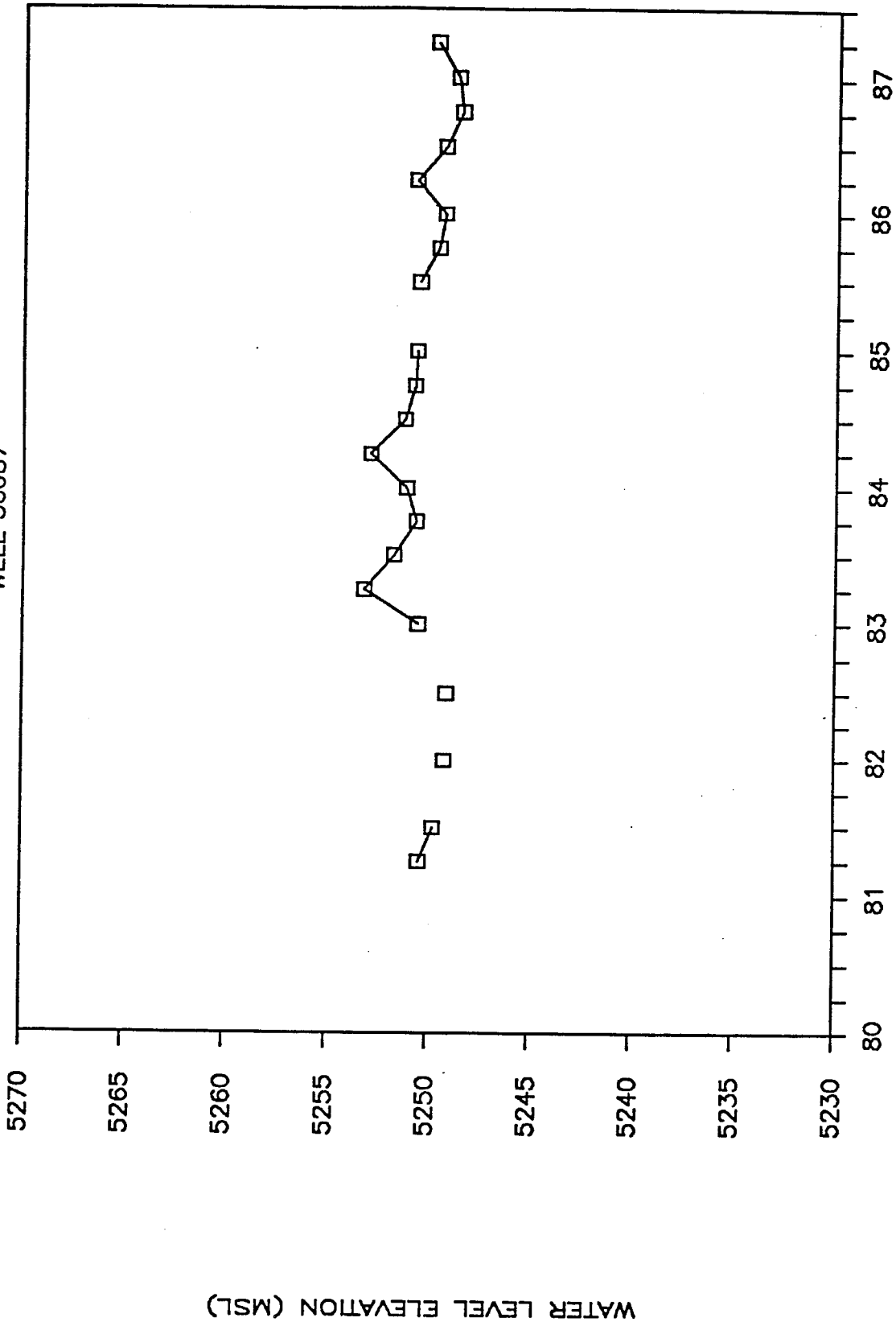
WELL NUMBER      36087

AQUIFER	GROUND ELV. (MSL)	TOP OF SCREEN	BOTTOM OF SCREEN	
ALL	5259.0	12.6	15.6	
N	MIN	MAX	MEAN	STAND. DEV.
22	5.8	10.5	8.7	1.2

MEASUREMENT DATE	QTR	DEPTH TO WATER (FT)	ELEVATION (MSL)
810412	SP81	8.6	5250.4
810825	SU81	9.3	5249.7
820122	WI82	9.8	5249.2
820901	SU82	9.9	5249.1
830310	WI83	8.5	5250.5
830610	SP83	5.8	5253.2
830808	SU83	7.3	5251.7
831107	FA83	8.4	5250.6
840207	WI84	7.9	5251.1
840508	SP84	6.1	5252.9
840820	SU84	7.8	5251.2
841119	FA84	8.3	5250.7
850325	WI85	8.4	5250.6
850703	SU85	8.5	5250.5
851021	FA85	9.5	5249.5
851030	FA85	9.4	5249.6
860320	WI86	9.7	5249.3
860613	SP86	8.3	5250.7
860812	SU86	9.7	5249.3
861119	FA86	10.5	5248.5
870310	WI87	10.3	5248.7
870525	SP87	9.3	5249.7

# HYDROGRAPH 1981 - 1987

WELL 36087



WATER LEVEL ELEVATION (MSL)

QUARTERLY WATER LEVEL MEASUREMENTS

WATER LEVEL DATA AND SUMMARY STATISTICS  
 REPORT DATE: JULY 1987

WELL NUMBER      36088

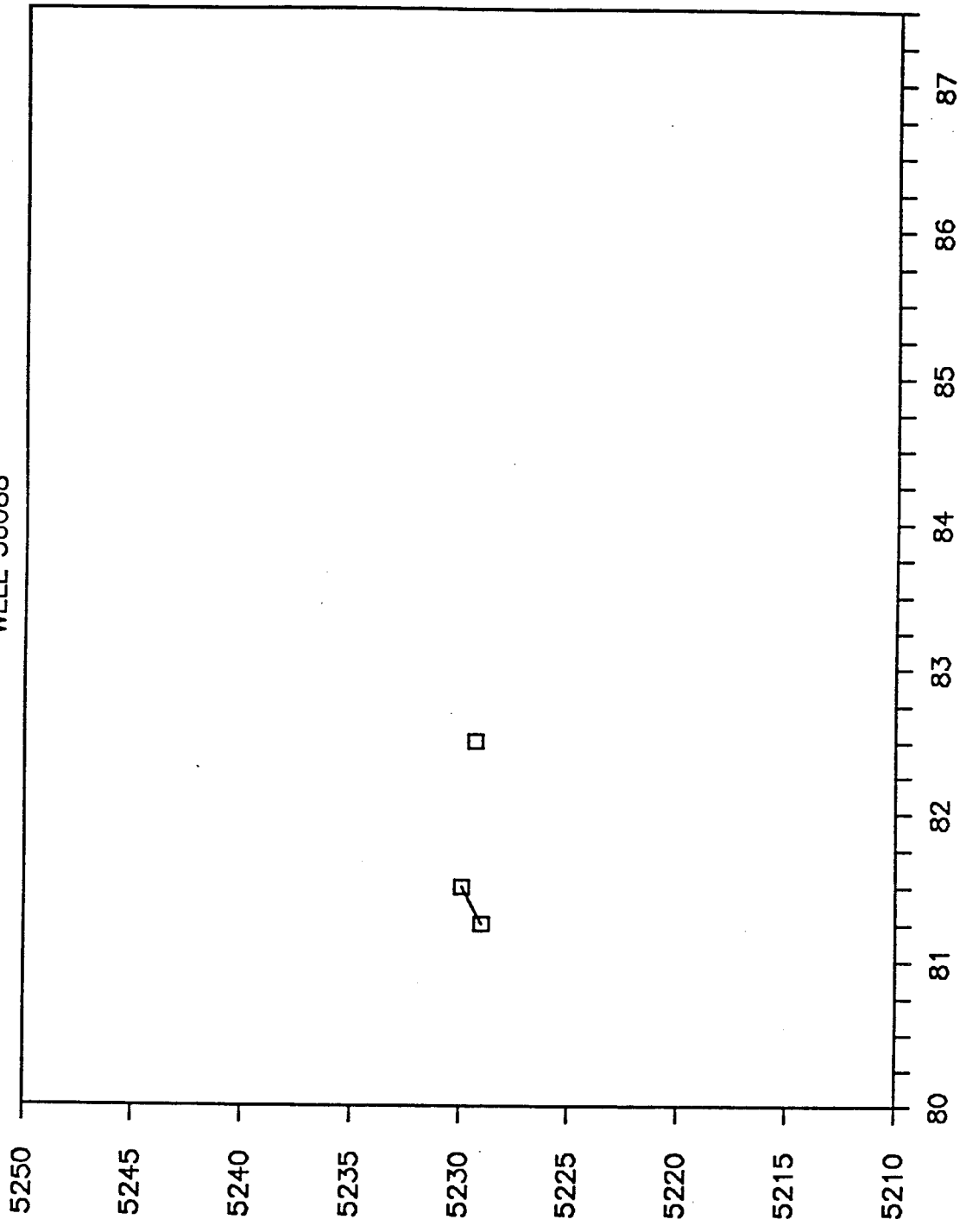
AQUIFER	GROUND ELV. (MSL)	TOP OF SCREEN	BOTTOM OF SCREEN
ALL	5245.3	20.8	24.2

N	MIN	MAX	MEAN	STAND. DEV.
3	15.4	16.3	15.9	0.4

MEASUREMENT DATE	QTR	DEPTH TO WATER (FT)	ELEVATION (MSL)
810412	SP81	16.3	5229.0
810823	SU81	15.4	5229.9
820830	SU82	16.0	5229.3

# HYDROGRAPH 1981 - 1987

WELL 36088



WATER LEVEL ELEVATION (MSL)

QUARTERLY WATER LEVEL MEASUREMENTS

WATER LEVEL DATA AND SUMMARY STATISTICS  
 REPORT DATE: JULY 1987

WELL NUMBER      36089

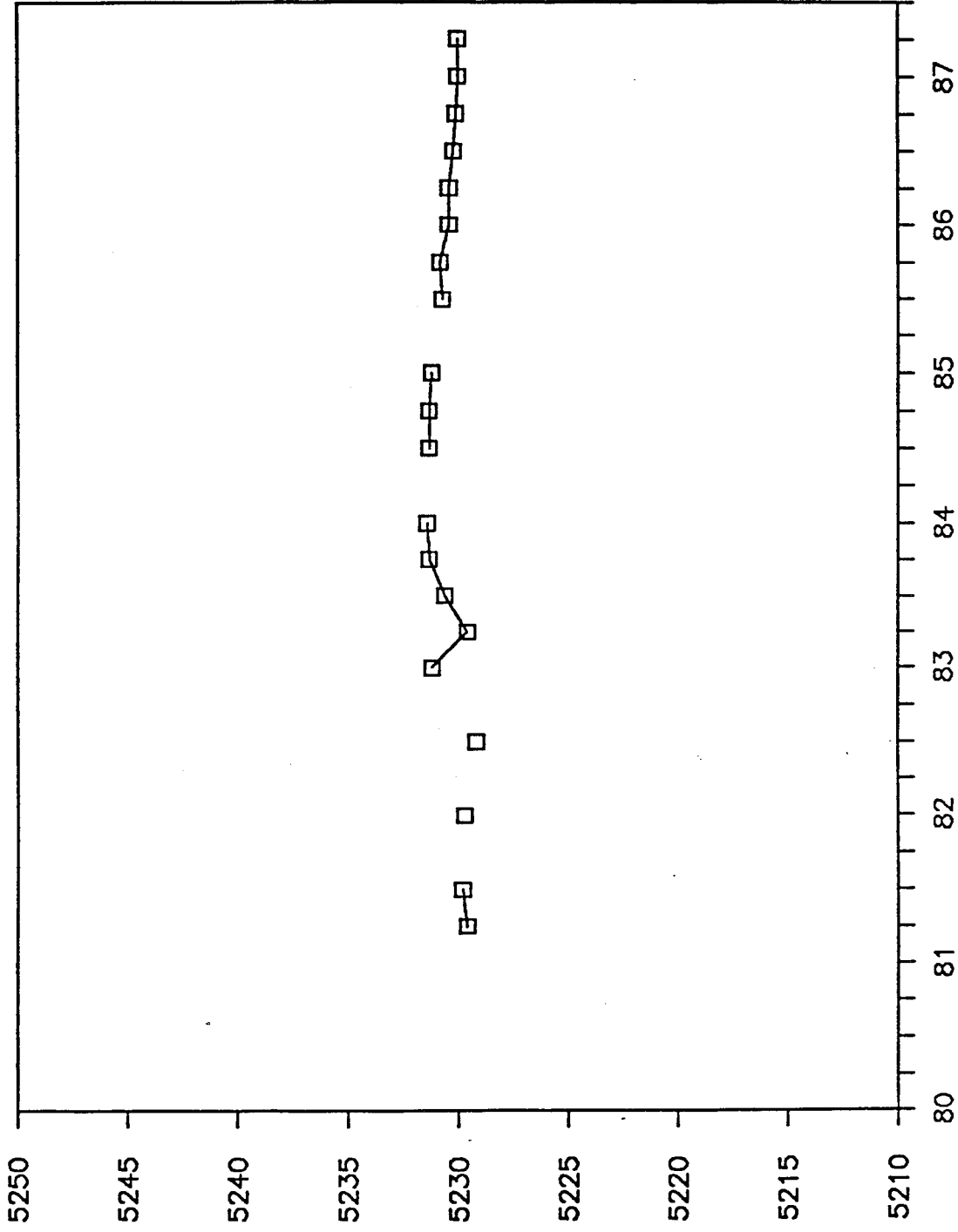
AQUIFER	GROUND ELV. (MSL)	TOP OF SCREEN	BOTTOM OF SCREEN
A/D	5252.5	20.3	23.7

N	MIN	MAX	MEAN	STAND. DEV.
21	21.1	23.3	22.0	0.6

MEASUREMENT DATE	QTR	DEPTH TO WATER (FT)	ELEVATION (MSL)
810412	SP81	22.9	5229.6
810823	SU81	22.7	5229.8
820122	WI82	22.8	5229.7
820830	SU82	23.3	5229.2
830309	WI83	21.3	5231.2
830610	SP83	22.9	5229.6
830808	SU83	21.9	5230.6
831107	FA83	21.2	5231.3
840207	WI84	21.1	5231.4
840820	SU84	21.2	5231.3
841119	FA84	21.2	5231.3
850325	WI85	21.3	5231.2
850703	SU85	21.8	5230.7
851021	FA85	21.8	5230.7
851031	FA85	21.7	5230.8
860320	WI86	22.1	5230.4
860613	SP86	22.1	5230.4
860813	SU86	22.3	5230.2
861119	FA86	22.4	5230.1
870310	WI87	22.5	5230.0
870525	SP87	22.5	5230.0

# HYDROGRAPH 1981 - 1987

WELL 36089



QUARTERLY WATER LEVEL MEASUREMENTS

WATER LEVEL ELEVATION (MSL)

WATER LEVEL DATA AND SUMMARY STATISTICS  
 REPORT DATE: JULY 1987

WELL NUMBER      36090

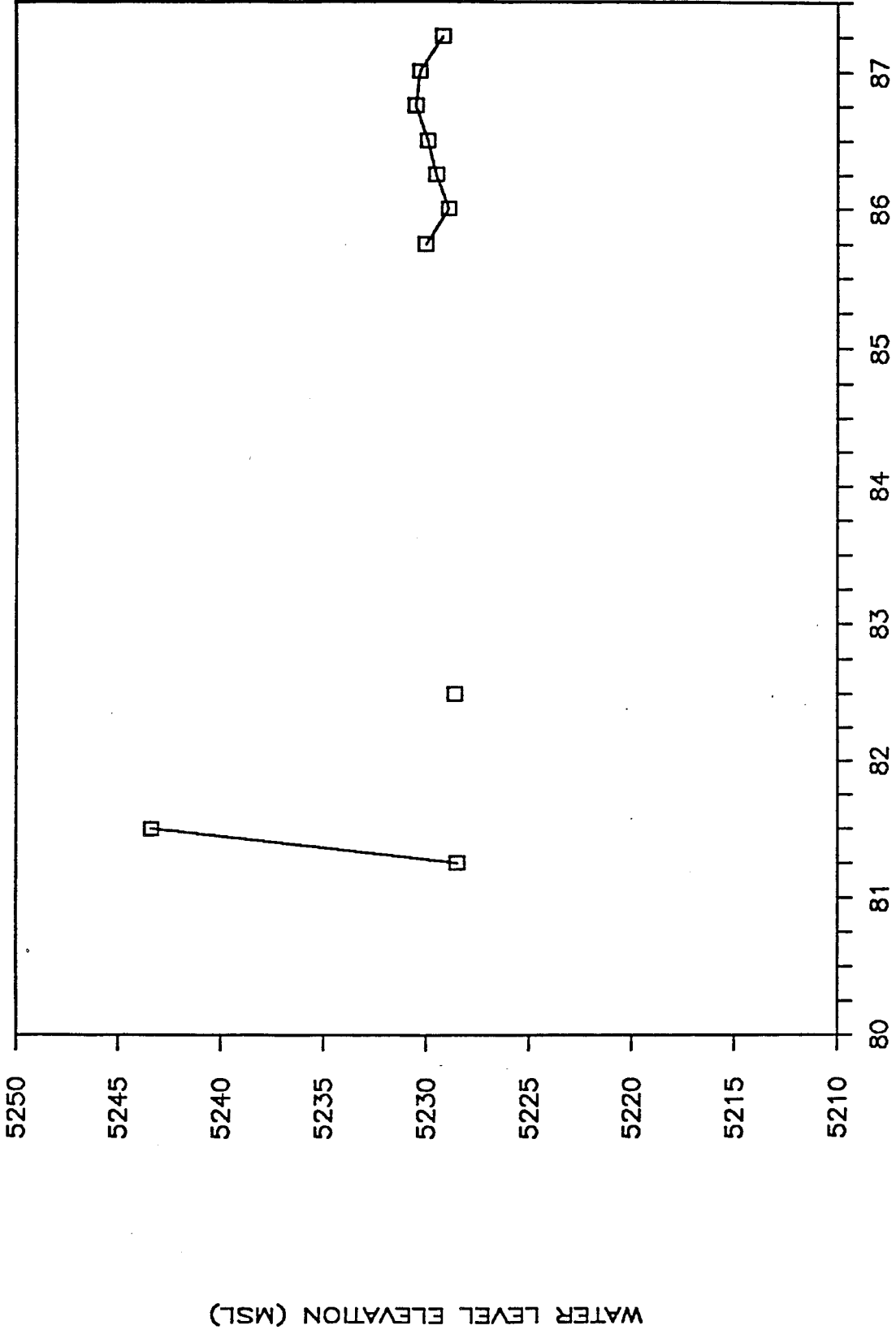
AQUIFER	GROUND ELV. (MSL)	TOP OF SCREEN	BOTTOM OF SCREEN
DEN	5251.9	21.9	25.3

N	MIN	MAX	MEAN	STAND. DEV.
10	8.5	23.4	21.0	4.4

MEASUREMENT DATE	QTR	DEPTH TO WATER (FT)	ELEVATION (MSL)
810412	SP81	23.4	5228.5
810823	SU81	8.5	5243.4
820830	SU82	23.3	5228.6
851030	FA85	21.9	5230.0
860320	WI86	23.0	5228.9
860613	SP86	22.4	5229.5
860813	SU86	22.0	5229.9
861119	FA86	21.4	5230.5
870310	WI87	21.6	5230.3
870525	SP87	22.7	5229.2

# HYDROGRAPH 1981 - 1987

WELL 36090



QUARTERLY WATER LEVEL MEASUREMENTS

WATER LEVEL DATA AND SUMMARY STATISTICS  
 REPORT DATE: JULY 1987

WELL NUMBER      36091

AQUIFER	GROUND ELV. (MSL)	TOP OF SCREEN	BOTTOM OF SCREEN
A/D	5245.8	10.3	13.7

N	MIN	MAX	MEAN	STAND. DEV.
7	13.7	15.0	13.8	0.4

MEASUREMENT DATE	QTR	DEPTH TO WATER (FT)	ELEVATION (MSL)
851030	FA85	DRY	DRY
860320	WI86	DRY	DRY
860613	SP86	DRY	DRY
860812	SU86	DRY	DRY
861119	FA86	DRY	DRY
870310	WI87	DRY	DRY
870525	SP87	DRY	DRY

NO HYDROGRAPH CONSTRUCTED FOR THIS WELL.

WATER LEVEL DATA AND SUMMARY STATISTICS  
 REPORT DATE: JULY 1987

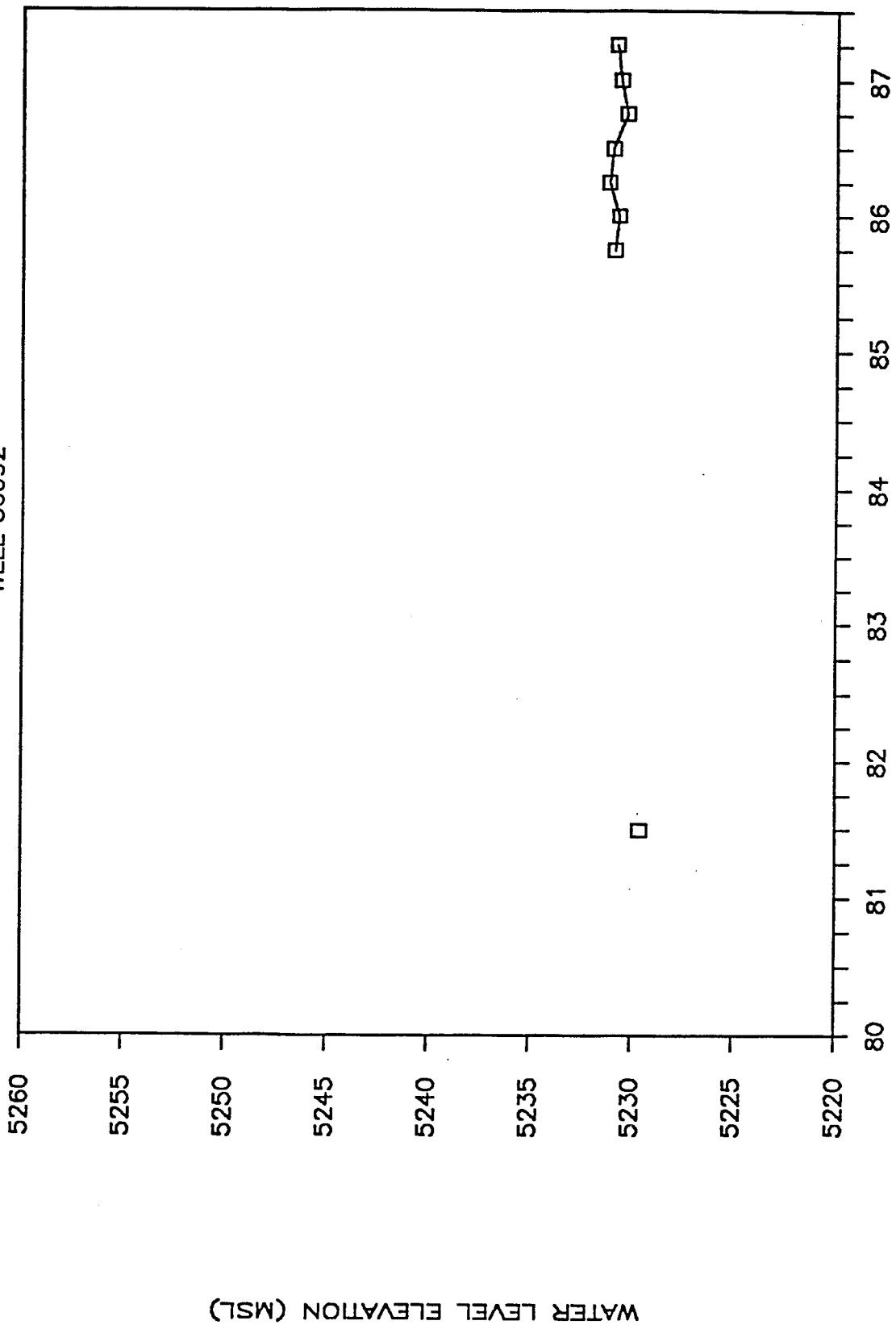
WELL NUMBER      36092

AQUIFER	GROUND ELV. (MSL)	TOP OF SCREEN	BOTTOM OF SCREEN	
DEN	5239.1	50.0	54.0	
N	MIN	MAX	MEAN	STAND. DEV.
8	7.9	9.5	8.4	0.5

MEASUREMENT DATE	QTR	DEPTH TO WATER (FT)	ELEVATION (MSL)
810823	SU81	9.5	5229.6
851106	FA85	8.2	5230.9
860320	WI86	8.4	5230.7
860613	SP86	7.9	5231.2
860813	SU86	8.1	5231.0
861119	FA86	8.8	5230.3
870310	WI87	8.5	5230.6
870525	SP87	8.3	5230.8

# HYDROGRAPH 1981 - 1987

WELL 36092



QUARTERLY WATER LEVEL MEASUREMENTS

WATER LEVEL ELEVATION (MSL)

WATER LEVEL DATA AND SUMMARY STATISTICS  
 REPORT DATE: JULY 1987

WELL NUMBER      36093

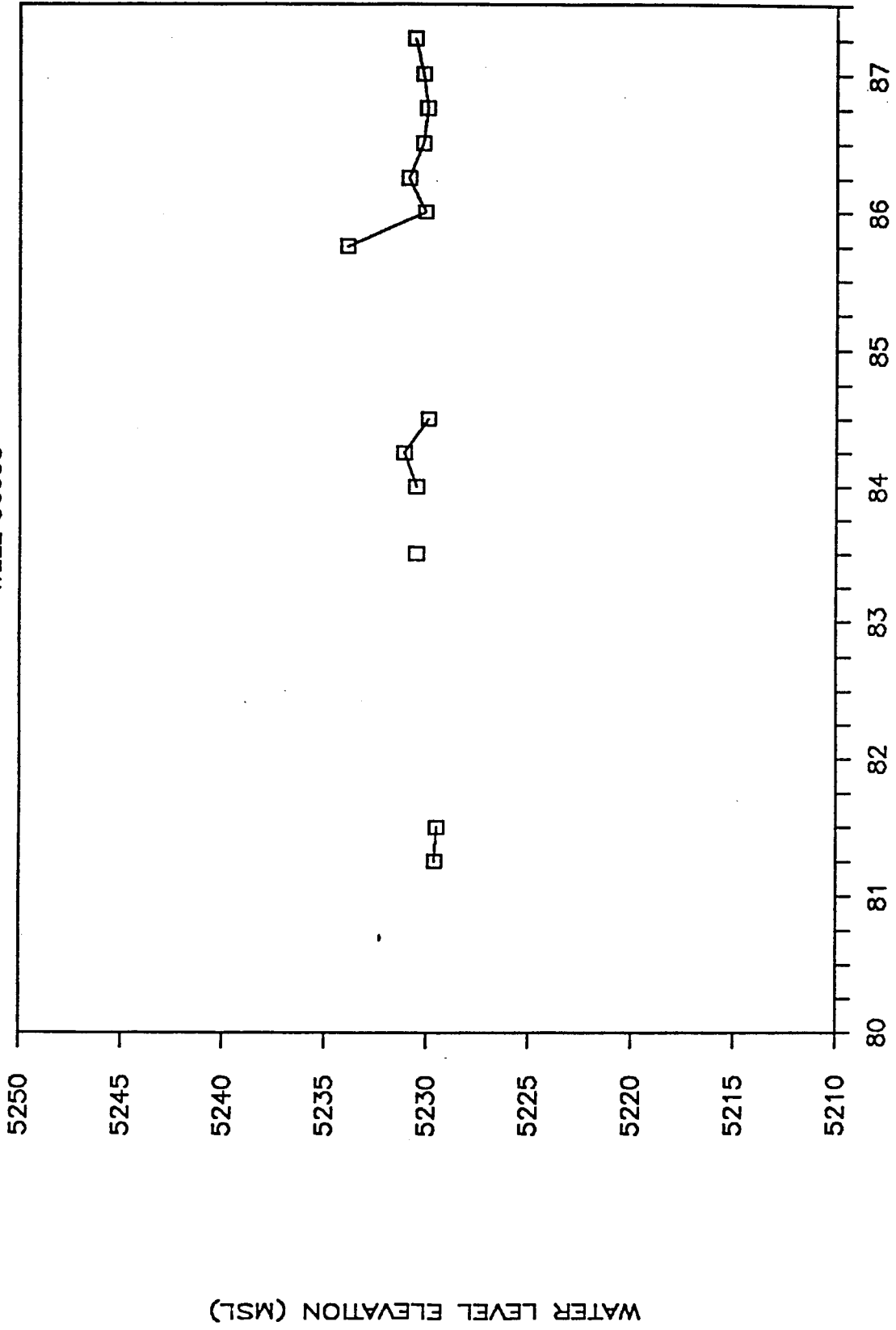
AQUIFER	GROUND ELV. (MSL)	TOP OF SCREEN	BOTTOM OF SCREEN
ALL	5236.6	31.0	35.0

N	MIN	MAX	MEAN	STAND. DEV.
13	2.7	7.1	6.0	1.1

MEASUREMENT DATE	QTR	DEPTH TO WATER (FT)	ELEVATION (MSL)
810412	SP81	7.0	5229.6
810827	SU81	7.1	5229.5
830823	SU83	6.1	5230.5
840222	WI84	6.1	5230.5
840523	SP84	5.5	5231.1
840828	SU84	6.7	5229.9
851107	FA85	2.7	5233.9
860320	WI86	6.5	5230.1
860613	SP86	5.7	5230.9
860812	SU86	6.4	5230.2
861119	FA86	6.6	5230.0
870310	WI87	6.4	5230.2
870525	SP87	6.0	5230.6

# HYDROGRAPH 1981 - 1987

WELL 36093



QUARTERLY WATER LEVEL MEASUREMENTS

WATER LEVEL DATA AND SUMMARY STATISTICS  
REPORT DATE: JULY 1987

WELL NUMBER 36094

AQUIFER	GROUND ELV. (MSL)	TOP OF SCREEN	BOTTOM OF SCREEN	
DEN	5237.7	43.0	47.0	
N	MIN	MAX	MEAN	STAND. DEV.
1	8.8	8.8	8.8	0.0

MEASUREMENT DATE	QTR	DEPTH TO WATER (FT)	ELEVATION (MSL)
810823	SU81	8.8	5228.9

NO HYDROGRAPH CONSTRUCTED FOR THIS WELL.

WATER LEVEL DATA AND SUMMARY STATISTICS  
 REPORT DATE: JULY 1987

WELL NUMBER      36097

AQUIFER	GROUND ELV. (MSL)	TOP OF SCREEN	BOTTOM OF SCREEN	
A/D	5235.8	41.0	45.0	
N	MIN	MAX	MEAN	STAND. DEV.
2	5.7	8.8	7.2	2.1

MEASUREMENT DATE	QTR	DEPTH TO WATER (FT)	ELEVATION (MSL)
810412	SP81	8.8	5227.0
810823	SU81	5.7	5230.1

NO HYDROGRAPH CONSTRUCTED FOR THIS WELL.

WATER LEVEL DATA AND SUMMARY STATISTICS  
REPORT DATE: JULY 1987

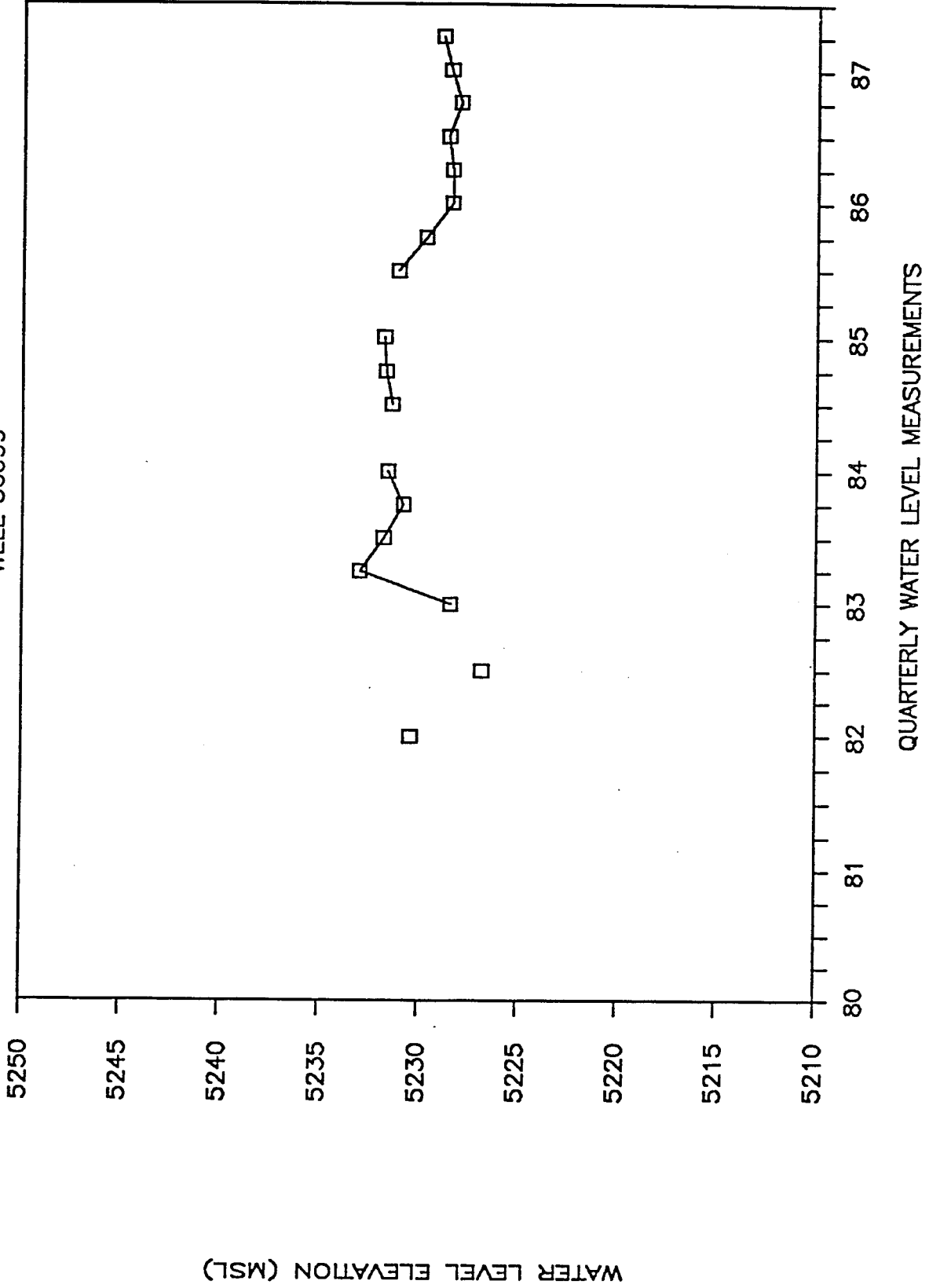
WELL NUMBER      36099

AQUIFER	GROUND ELV. (MSL)	TOP OF SCREEN	BOTTOM OF SCREEN	
DEN	5235.4	36.7	40.7	
N	MIN	MAX	MEAN	STAND. DEV.
19	2.4	8.6	5.4	1.7

MEASUREMENT DATE	QTR	DEPTH TO WATER (FT)	ELEVATION (MSL)
820122	WI82	5.0	5230.4
820901	SU82	8.6	5226.8
830310	WI83	7.0	5228.4
830610	SP83	2.4	5233.0
830808	SU83	3.6	5231.8
831107	FA83	4.6	5230.8
840207	WI84	3.8	5231.6
840820	SU84	4.0	5231.4
841119	FA84	3.7	5231.7
850325	WI85	3.6	5231.8
850703	SU85	4.3	5231.1
851021	FA85	4.4	5231.0
851107	FA85	7.0	5228.4
860320	WI86	7.0	5228.4
860613	SP86	7.0	5228.4
860813	SU86	6.8	5228.6
861119	FA86	7.4	5228.0
870310	WI87	6.9	5228.5
870525	SP87	6.5	5228.9

# HYDROGRAPH 1981 - 1987

WELL 36099



WATER LEVEL DATA AND SUMMARY STATISTICS  
REPORT DATE: JULY 1987

WELL NUMBER 36101

AQUIFER	GROUND ELV. (MSL)	TOP OF SCREEN	BOTTOM OF SCREEN	
ALL	5235.9	18.0	22.0	
N	MIN	MAX	MEAN	STAND. DEV.
1	5.5	5.5	5.5	0.0

MEASUREMENT DATE	QTR	DEPTH TO WATER (FT)	ELEVATION (MSL)
810823	SU81	5.5	5230.4

NO HYDROGRAPH CONSTRUCTED FOR THIS WELL.

WATER LEVEL DATA AND SUMMARY STATISTICS  
REPORT DATE: JULY 1987

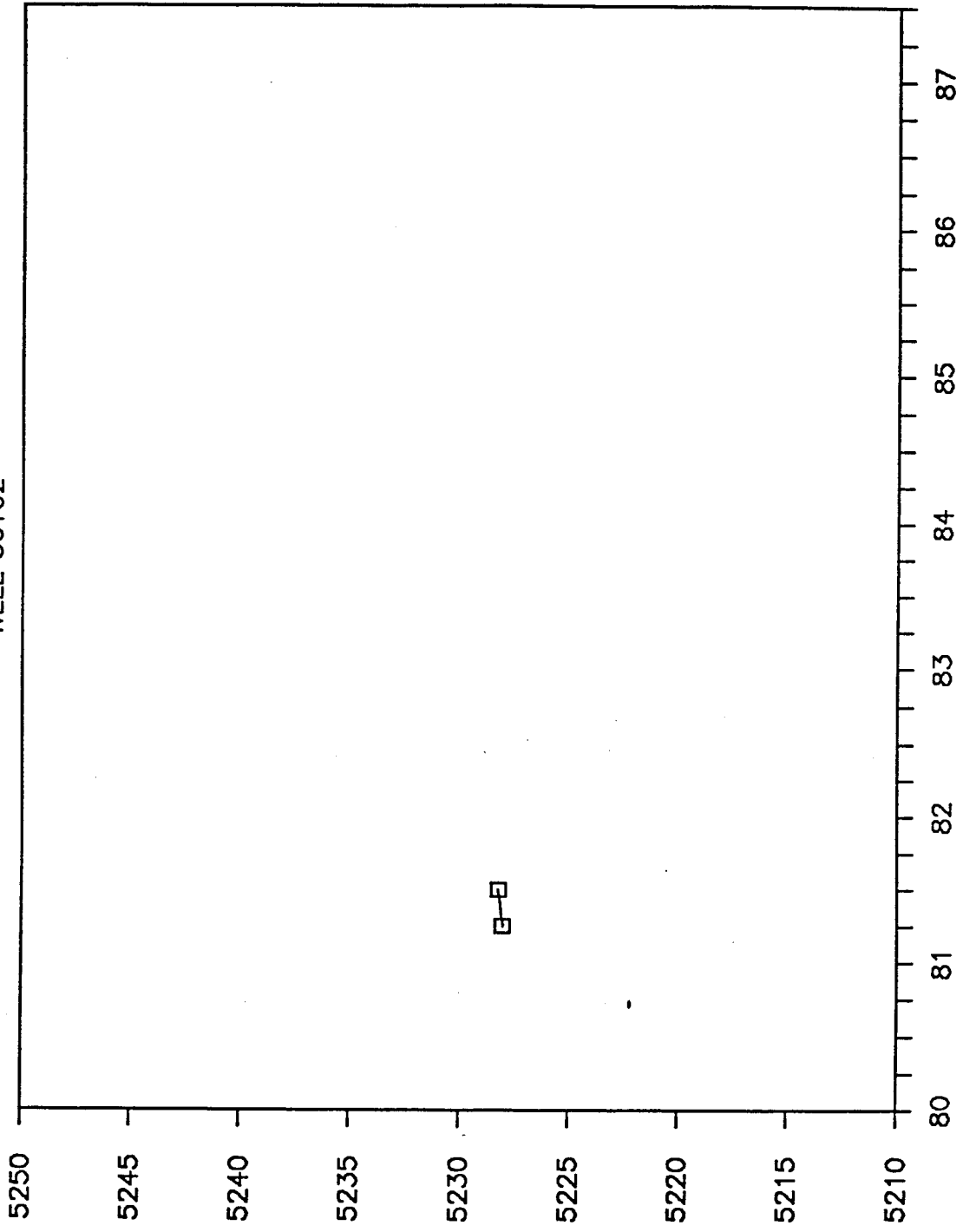
WELL NUMBER 36102

AQUIFER ALL	GROUND ELV. (MSL) 5235.1	TOP OF SCREEN 24.5	BOTTOM OF SCREEN 32.5		
N 2	MIN 6.9	MAX 7.1	MEAN 7.0	STAND. DEV. 0.1	

MEASUREMENT DATE	QTR	DEPTH TO WATER (FT)	ELEVATION (MSL)
810412	SP81	7.1	5228.0
810827	SU81	6.9	5228.2

# HYDROGRAPH 1981 - 1987

WELL 36102



WATER LEVEL ELEVATION (MSL)

QUARTERLY WATER LEVEL MEASUREMENTS

WATER LEVEL DATA AND SUMMARY STATISTICS  
 REPORT DATE: JULY 1987

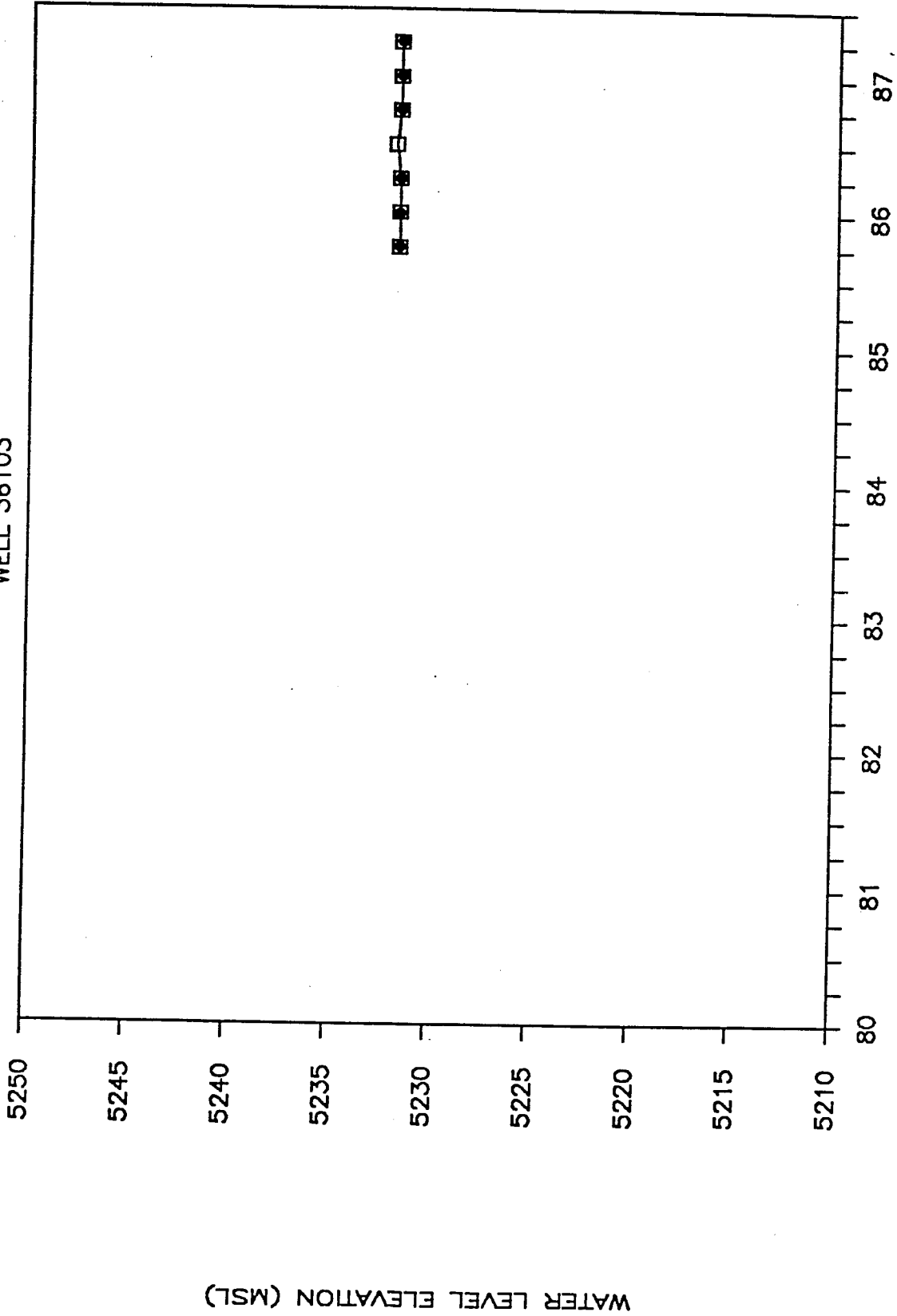
WELL NUMBER      36103

AQUIFER	GROUND ELV. (MSL)	TOP OF SCREEN	BOTTOM OF SCREEN	
ALL	5246.7	12.0	15.0	
N	MIN	MAX	MEAN	STAND. DEV.
7	14.8	15.0	14.9	0.0

MEASUREMENT DATE	QTR	DEPTH TO WATER (FT)	ELEVATION (MSL)
851106	FA85	DRY	DRY
860320	WI86	DRY	DRY
860613	SP86	DRY	DRY
860812	SU86	14.8	5231.9
861119	FA86	DRY	DRY
870310	WI87	DRY	DRY
870525	SP87	DRY	DRY

# HYDROGRAPH 1981 - 1987

WELL 36103



QUARTERLY WATER LEVEL MEASUREMENTS

WATER LEVEL DATA AND SUMMARY STATISTICS  
 REPORT DATE: JULY 1987

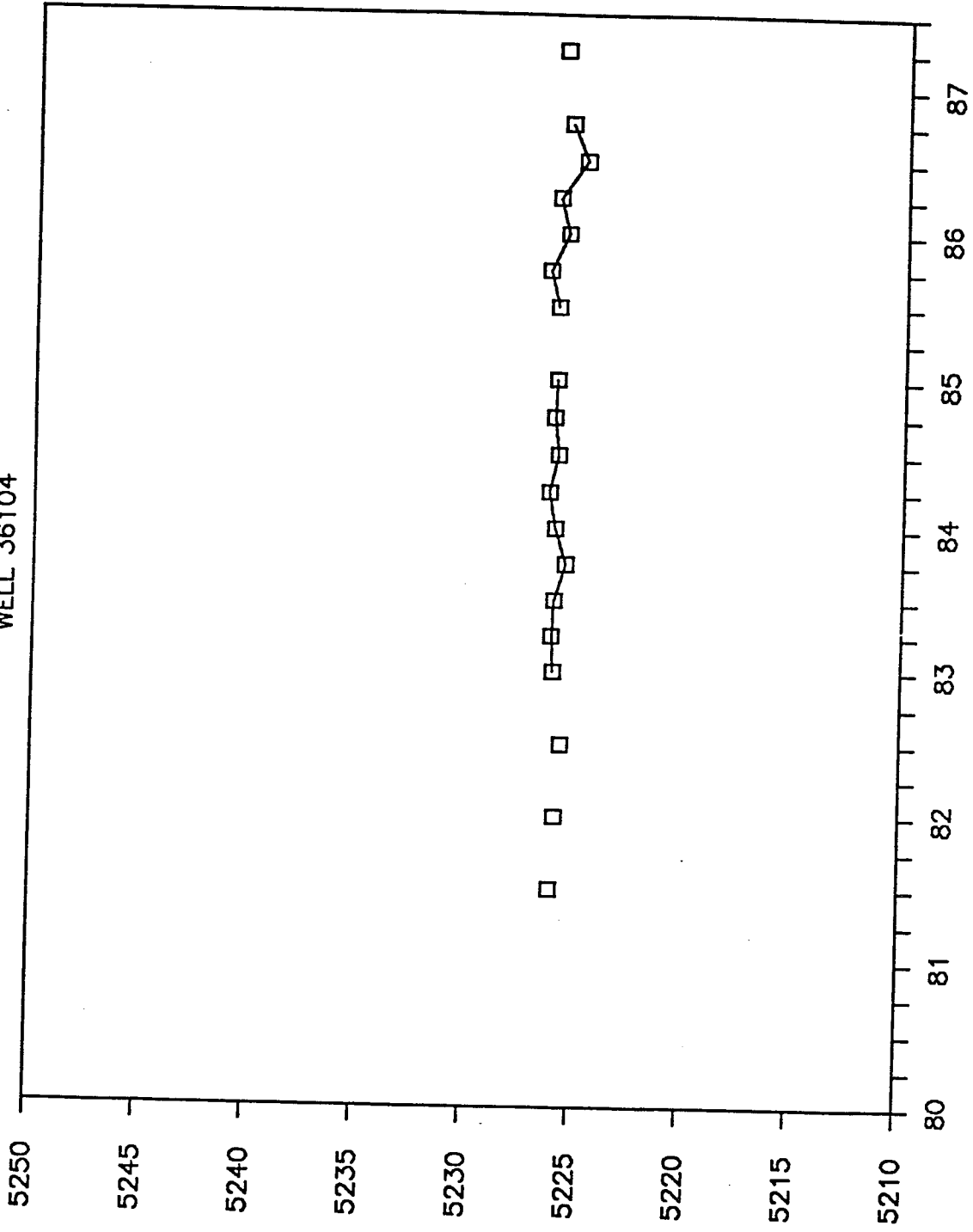
WELL NUMBER      36104

AQUIFER	GROUND ELV. (MSL)	TOP OF SCREEN	BOTTOM OF SCREEN	
DEN	5241.9	92.0	99.3	
N	MIN	MAX	MEAN	STAND. DEV.
20	15.0	17.1	16.0	0.4

MEASUREMENT DATE	QTR	DEPTH TO WATER (FT)	ELEVATION (MSL)
810826	SU81	15.9	5226.0
820122	WI82	16.1	5225.8
820830	SU82	16.3	5225.6
830310	WI83	15.9	5226.0
830610	SP83	15.8	5226.1
830808	SU83	15.9	5226.0
831107	FA83	16.4	5225.5
840207	WI84	15.9	5226.0
840508	SP84	15.6	5226.3
840820	SU84	16.0	5225.9
841119	FA84	15.8	5226.1
850325	WI85	15.9	5226.0
850703	SU85	15.9	5226.0
851021	FA85	16.1	5225.8
851107	FA85	15.0	5226.9
860320	WI86	16.3	5225.6
860613	SP86	15.9	5226.0
860812	SU86	17.1	5224.8
861119	FA86	16.4	5225.5
870525	SP87	16.1	5225.8

# HYDROGRAPH 1981 - 1987

WELL 36104



WATER LEVEL DATA AND SUMMARY STATISTICS  
 REPORT DATE: JULY 1987

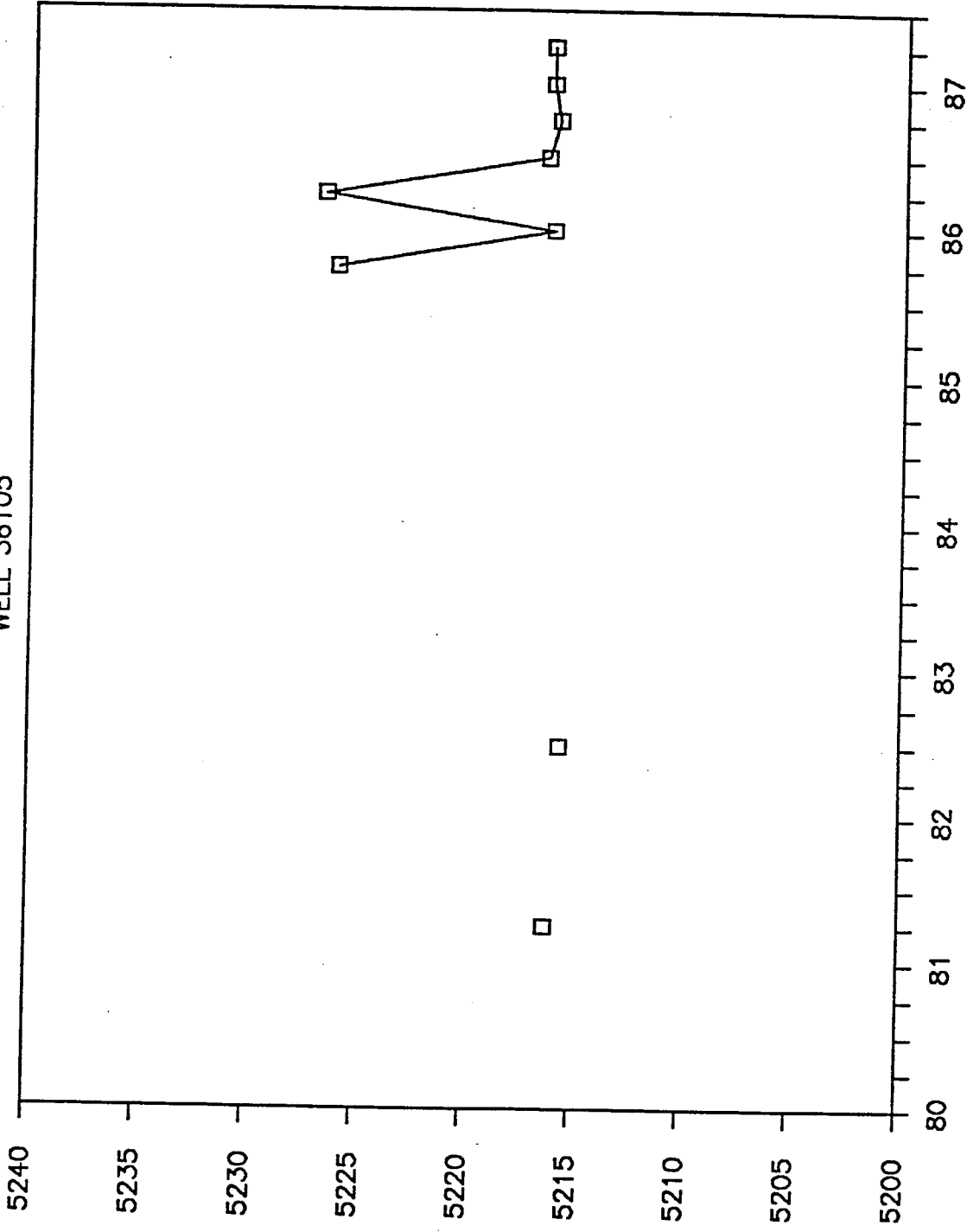
WELL NUMBER      36105

AQUIFER	GROUND ELV. (MSL)	TOP OF SCREEN	BOTTOM OF SCREEN	
DEN	5239.2	57.3	60.7	
N	MIN	MAX	MEAN	STAND. DEV.
9	12.6	23.6	20.8	4.5

MEASUREMENT DATE	QTR	DEPTH TO WATER (FT)	ELEVATION (MSL)
810412	SP81	23.0	5216.2
820830	SU82	23.6	5215.6
851107	FA85	13.2	5226.0
860320	WI86	23.1	5216.1
860401	SP86	12.6	5226.6
860812	SU86	22.8	5216.4
861119	FA86	23.3	5215.9
870310	WI87	23.0	5216.2
870525	SP87	23.0	5216.2

# HYDROGRAPH 1981 - 1987

WELL 36105



WATER LEVEL ELEVATION (MSL)

QUARTERLY WATER LEVEL MEASUREMENTS

WATER LEVEL DATA AND SUMMARY STATISTICS  
REPORT DATE: JULY 1987

WELL NUMBER 36107

AQUIFER	GROUND ELV. (MSL)	TOP OF SCREEN	BOTTOM OF SCREEN	
DEN	5248.3	26.7	46.7	
N	MIN	MAX	MEAN	STAND. DEV.
1	27.6	27.6	27.6	0.0

MEASUREMENT DATE	QTR	DEPTH TO WATER (FT)	ELEVATION (MSL)
820830	SU82	27.6	5220.7

NO HYDROGRAPH CONSTRUCTED FOR THIS WELL.

WATER LEVEL DATA AND SUMMARY STATISTICS  
 REPORT DATE: JULY 1987

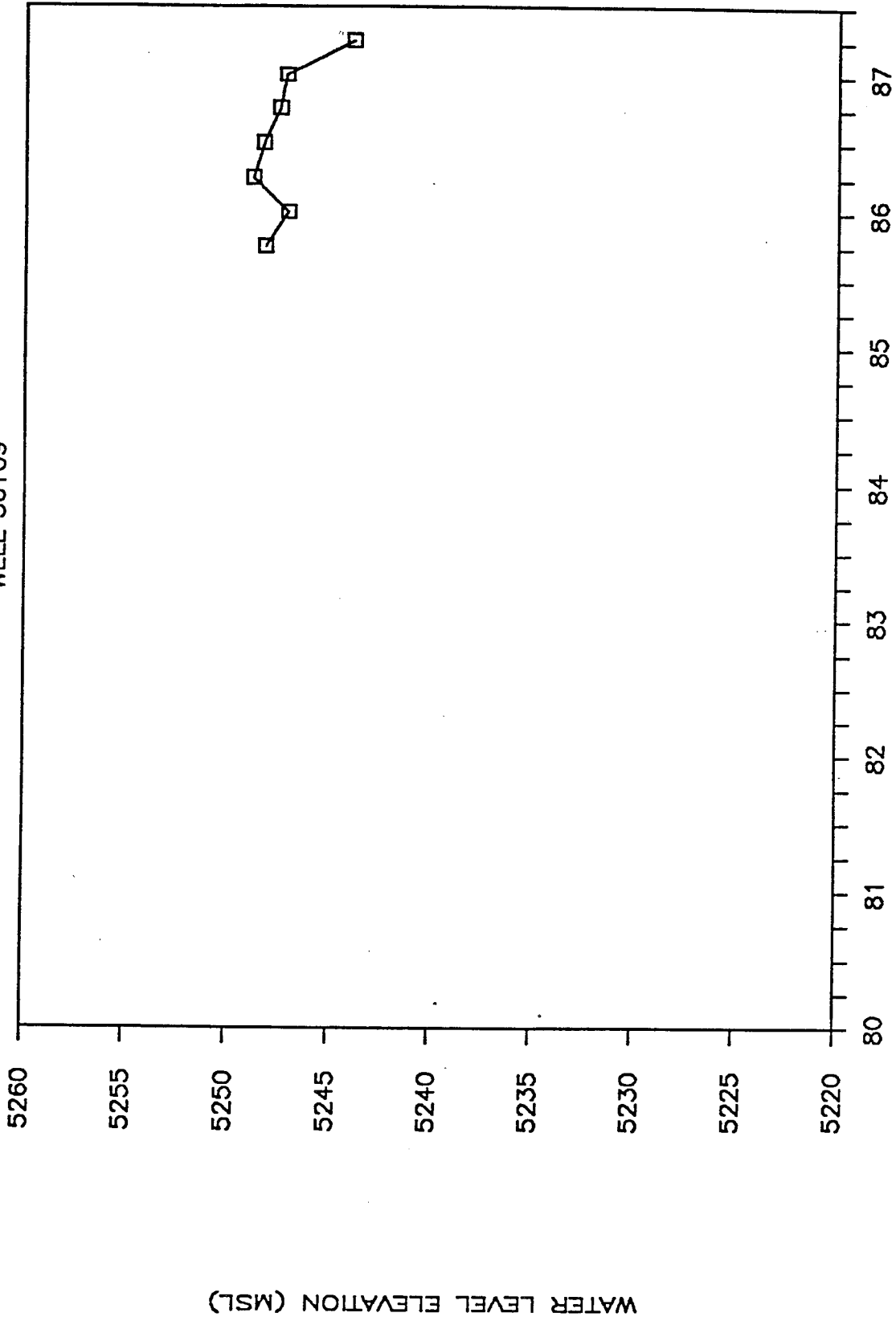
WELL NUMBER      36109

AQUIFER	GROUND ELV. (MSL)	TOP OF SCREEN	BOTTOM OF SCREEN	
ALL	5258.1	14.0	17.0	
N	MIN	MAX	MEAN	STAND. DEV.
7	9.3	14.2	10.8	1.6

MEASUREMENT DATE	QTR	DEPTH TO WATER (FT)	ELEVATION (MSL)
851001	FA85	9.9	5248.2
860320	WI86	11.0	5247.1
860613	SP86	9.3	5248.8
860812	SU86	9.8	5248.3
861119	FA86	10.6	5247.5
870310	WI87	10.9	5247.2
870525	SP87	14.2	5243.9

# HYDROGRAPH 1981 - 1987

WELL 36109



QUARTERLY WATER LEVEL MEASUREMENTS

WATER LEVEL DATA AND SUMMARY STATISTICS  
 REPORT DATE: JULY 1987

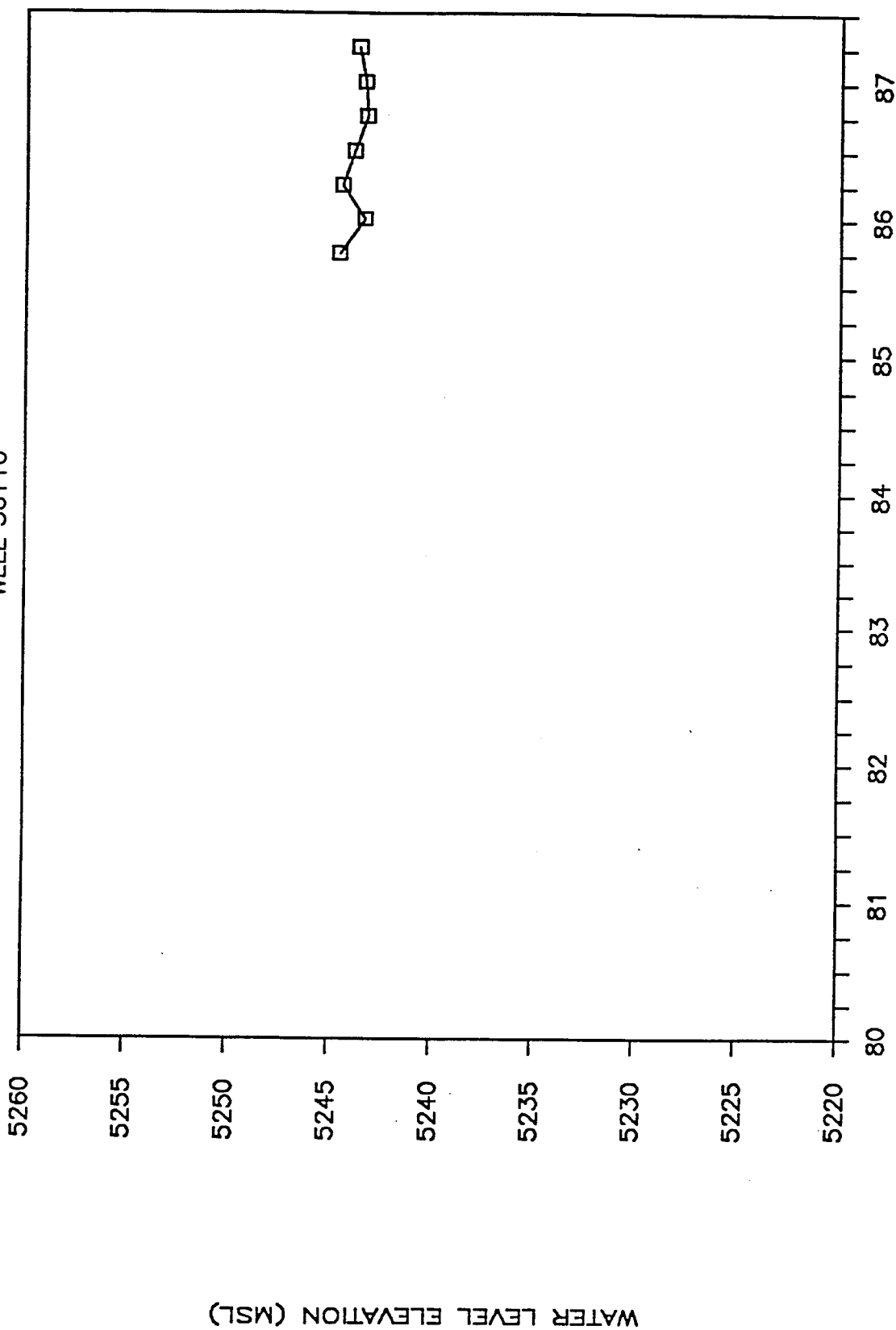
WELL NUMBER      36110

AQUIFER	GROUND ELV. (MSL)	TOP OF SCREEN	BOTTOM OF SCREEN	
DEN	5258.1	61.8	65.2	
N	MIN	MAX	MEAN	STAND. DEV.
7	13.5	14.8	14.2	0.5

MEASUREMENT DATE	QTR	DEPTH TO WATER (FT)	ELEVATION (MSL)
851031	FA85	13.5	5244.6
860320	WI86	14.7	5243.4
860613	SP86	13.6	5244.5
860812	SU86	14.2	5243.9
861119	FA86	14.8	5243.3
870310	WI87	14.7	5243.4
870525	SP87	14.4	5243.7

# HYDROGRAPH 1981 - 1987

WELL 36110



QUARTERLY WATER LEVEL MEASUREMENTS

WATER LEVEL ELEVATION (MSL)

WATER LEVEL DATA AND SUMMARY STATISTICS  
 REPORT DATE: JULY 1987


WELL NUMBER      36112

AQUIFER	GROUND ELV. (MSL)	TOP OF SCREEN	BOTTOM OF SCREEN	
A/D	5247.1	23.0	33.0	
N	MIN	MAX	MEAN	STAND. DEV.
26	25.5	28.8	26.7	0.7

MEASUREMENT DATE	QTR	DEPTH TO WATER (FT)	ELEVATION (MSL)
810412	SP81	27.6	5219.5
810823	SU81	27.1	5220.0
810903	SU81	27.2	5219.9
820418	SP82	26.7	5220.4
820604	SP82	28.8	5218.3
820810	SU82	26.9	5220.2
820901	SU82	26.9	5220.2
830309	WI83	26.8	5220.3
830610	SP83	26.8	5220.3
830808	SU83	26.0	5221.1
831107	FA83	25.5	5221.6
840207	WI84	25.7	5221.4
840508	SP84	26.0	5221.1
840625	SP84	26.0	5221.1
840820	SU84	26.1	5221.0
841119	FA84	26.1	5221.0
850325	WI85	26.6	5220.5
850703	SU85	26.4	5220.7
851021	FA85	26.6	5220.5
851030	FA85	26.6	5220.5
860320	WI86	27.4	5219.7
860613	SP86	27.2	5219.9
860813	SU86	27.0	5220.1
861119	FA86	27.4	5219.7
870310	WI87	27.3	5219.8
870525	SP87	27.7	5219.4

# HYDROGRAPH 1981 - 1987

WELL 36112



QUARTERLY WATER LEVEL MEASUREMENTS

WATER LEVEL ELEVATION (MSL)

WATER LEVEL DATA AND SUMMARY STATISTICS  
 REPORT DATE: JULY 1987

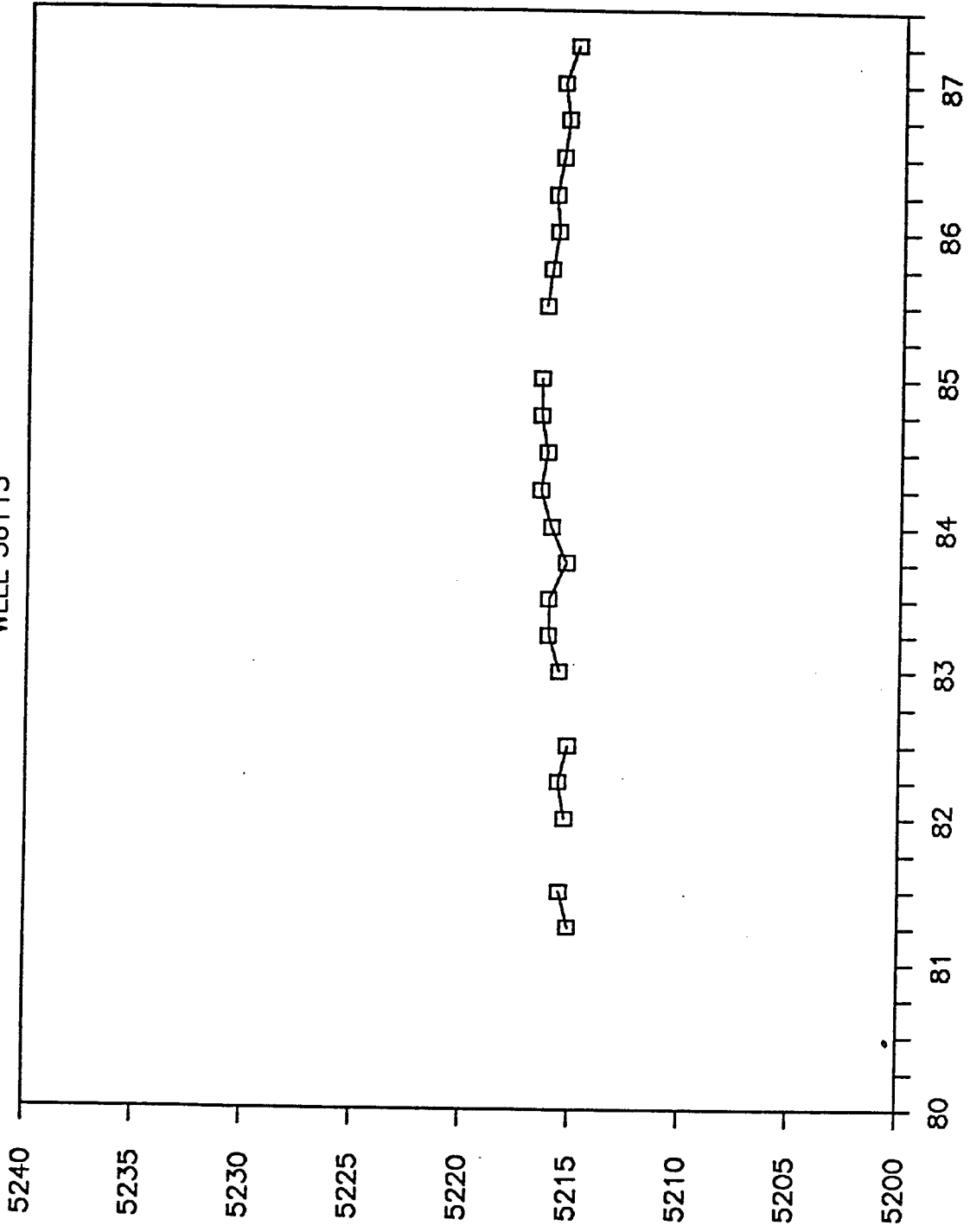
WELL NUMBER      36113

AQUIFER	GROUND ELV. (MSL)	TOP OF SCREEN	BOTTOM OF SCREEN	
DEN	5247.5	65.5	80.5	
N	MIN	MAX	MEAN	STAND. DEV.
27	31.0	32.5	31.7	0.4

MEASUREMENT DATE	QTR	DEPTH TO WATER (FT)	ELEVATION (MSL)
810412	SP81	32.4	5215.1
810823	SU81	32.0	5215.5
810903	SU81	32.1	5215.4
820122	WI82	32.2	5215.3
820418	SP82	31.9	5215.6
820604	SP82	32.0	5215.5
820810	SU82	32.3	5215.2
820901	SU82	32.3	5215.2
830309	WI83	31.9	5215.6
830610	SP83	31.4	5216.1
830808	SU83	31.4	5216.1
831107	FA83	32.2	5215.3
840207	WI84	31.5	5216.0
840508	SP84	31.0	5216.5
840625	SP84	31.0	5216.5
840820	SU84	31.3	5216.2
841119	FA84	31.0	5216.5
850325	WI85	31.0	5216.5
850703	SU85	31.2	5216.3
851021	FA85	31.4	5216.1
851030	FA85	31.5	5216.0
860320	WI86	31.7	5215.8
860613	SP86	31.6	5215.9
860813	SU86	31.9	5215.6
861119	FA86	32.1	5215.4
870310	WI87	31.9	5215.6
870525	SP87	32.5	5215.0

# HYDROGRAPH 1981 - 1987

WELL 36113



WATER LEVEL ELEVATION (MSL)

QUARTERLY WATER LEVEL MEASUREMENTS

WATER LEVEL DATA AND SUMMARY STATISTICS  
 REPORT DATE: JULY 1987

WELL NUMBER 36114

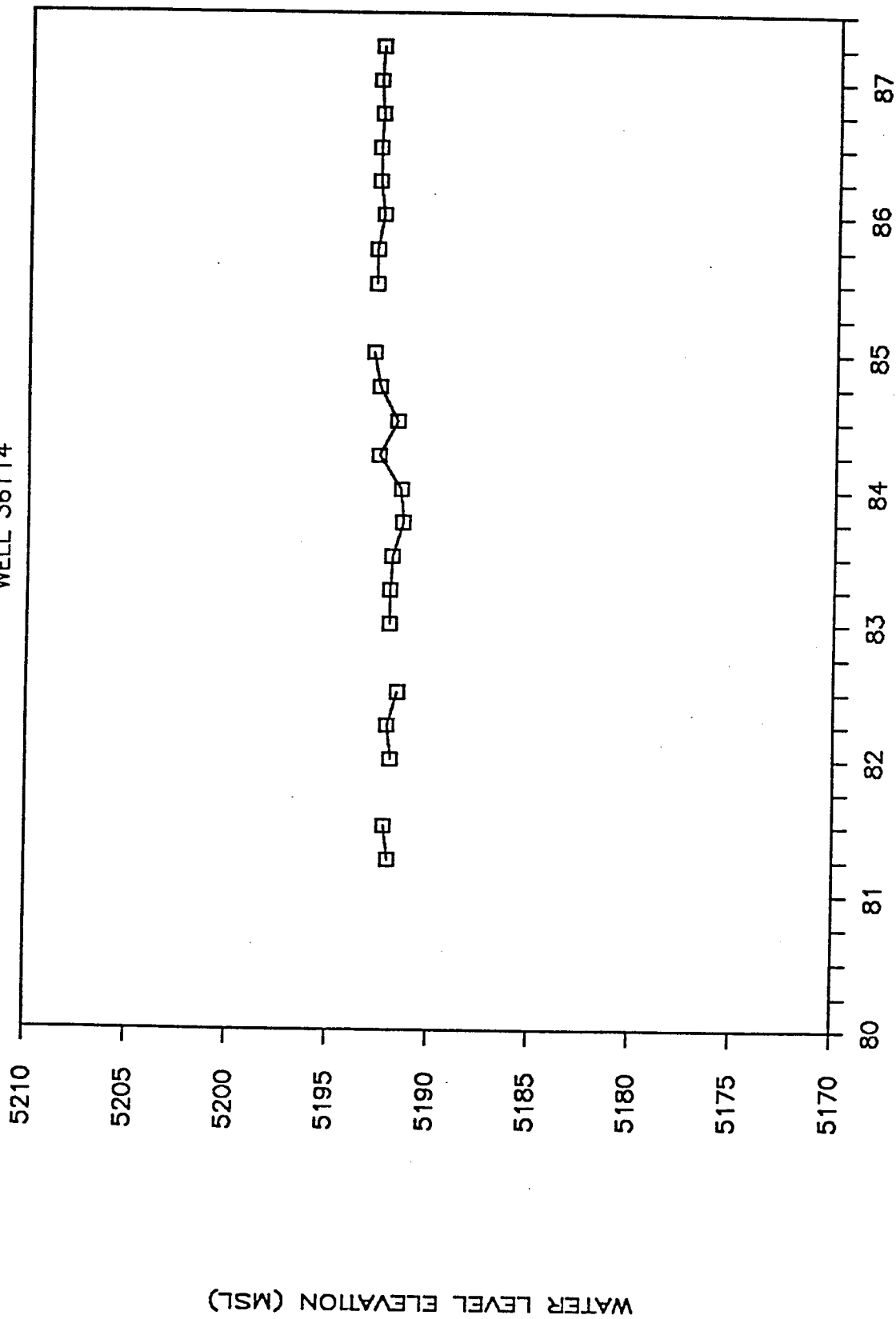
AQUIFER	GROUND ELV. (MSL)	TOP OF SCREEN	BOTTOM OF SCREEN
DEN	5247.3	101.2	146.2

N	MIN	MAX	MEAN	STAND. DEV.
26	54.4	55.9	55.0	0.4

MEASUREMENT DATE	QTR	DEPTH TO WATER (FT)	ELEVATION (MSL)
810412	SP81	55.3	5192.0
810823	SU81	55.2	5192.1
810903	SU81	55.1	5192.2
820122	WI82	55.4	5191.9
820418	SP82	55.2	5192.1
820604	SP82	55.3	5192.0
820810	SU82	55.7	5191.6
820901	SU82	55.7	5191.6
830309	WI83	55.3	5192.0
830610	SP83	55.3	5192.0
830808	SU83	55.4	5191.9
831107	FA83	55.9	5191.4
840207	WI84	55.8	5191.5
840508	SP84	54.7	5192.6
840820	SU84	55.6	5191.7
841119	FA84	54.7	5192.6
850325	WI85	54.4	5192.9
850703	SU85	54.5	5192.8
851021	FA85	54.4	5192.9
851030	FA85	54.6	5192.7
860320	WI86	54.8	5192.5
860613	SP86	54.6	5192.7
860813	SU86	54.6	5192.7
861119	FA86	54.7	5192.6
870310	WI87	54.6	5192.7
870525	SP87	54.7	5192.6

# HYDROGRAPH 1981 - 1987

WELL 36114



WATER LEVEL DATA AND SUMMARY STATISTICS  
REPORT DATE: JULY 1987

WELL NUMBER      36116

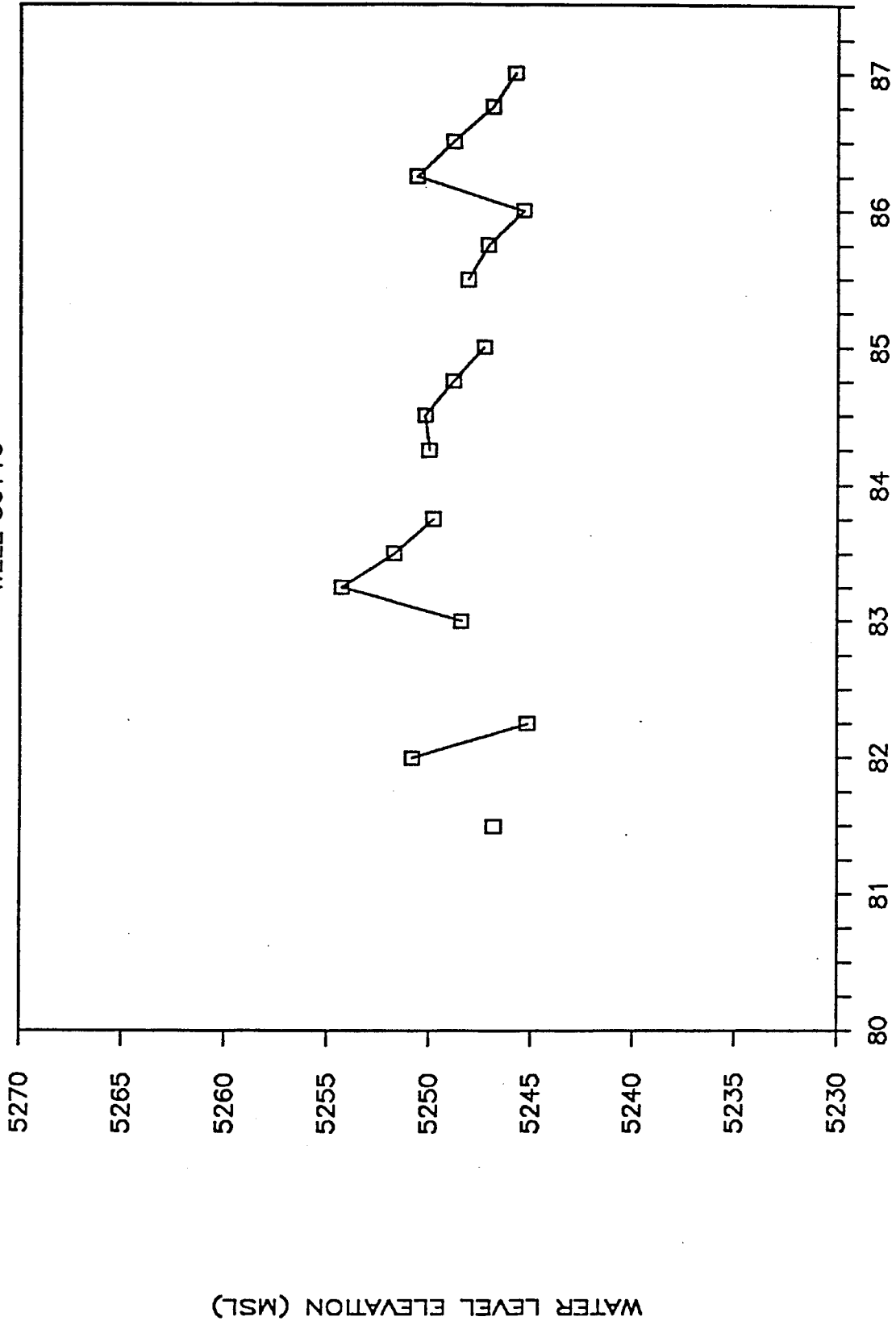
AQUIFER	GROUND ELV. (MSL)	TOP OF SCREEN	BOTTOM OF SCREEN
DEN	5285.8	26.0	41.0

N	MIN	MAX	MEAN	STAND. DEV.
24	31.1	40.7	37.0	2.6

MEASUREMENT DATE	QTR	DEPTH TO WATER (FT)	ELEVATION (MSL)
810823	SU81	38.9	5246.9
810903	SU81	39.1	5246.7
820122	WI82	35.0	5250.8
820414	SP82	40.6	5245.2
820604	SP82	40.7	5245.1
830309	WI83	37.4	5248.4
830411	SP83	31.9	5253.9
830610	SP83	31.1	5254.7
830808	SU83	34.1	5251.7
831011	FA83	36.0	5249.8
840418	SP84	37.6	5248.2
840508	SP84	34.1	5251.7
840625	SP84	35.6	5250.2
840725	SU84	35.6	5250.2
841119	FA84	37.0	5248.8
850325	WI85	38.5	5247.3
850703	SU85	37.7	5248.1
851021	FA85	38.4	5247.4
851030	FA85	39.0	5246.8
860320	WI86	40.4	5245.4
860613	SP86	35.2	5250.6
860813	SU86	37.0	5248.8
861119	FA86	38.9	5246.9
870310	WI87	40.0	5245.8
870525	SP87	QD/UD	QD/UD

# HYDROGRAPH 1981 - 1987

WELL 36116



WATER LEVEL DATA AND SUMMARY STATISTICS  
 REPORT DATE: JULY 1987

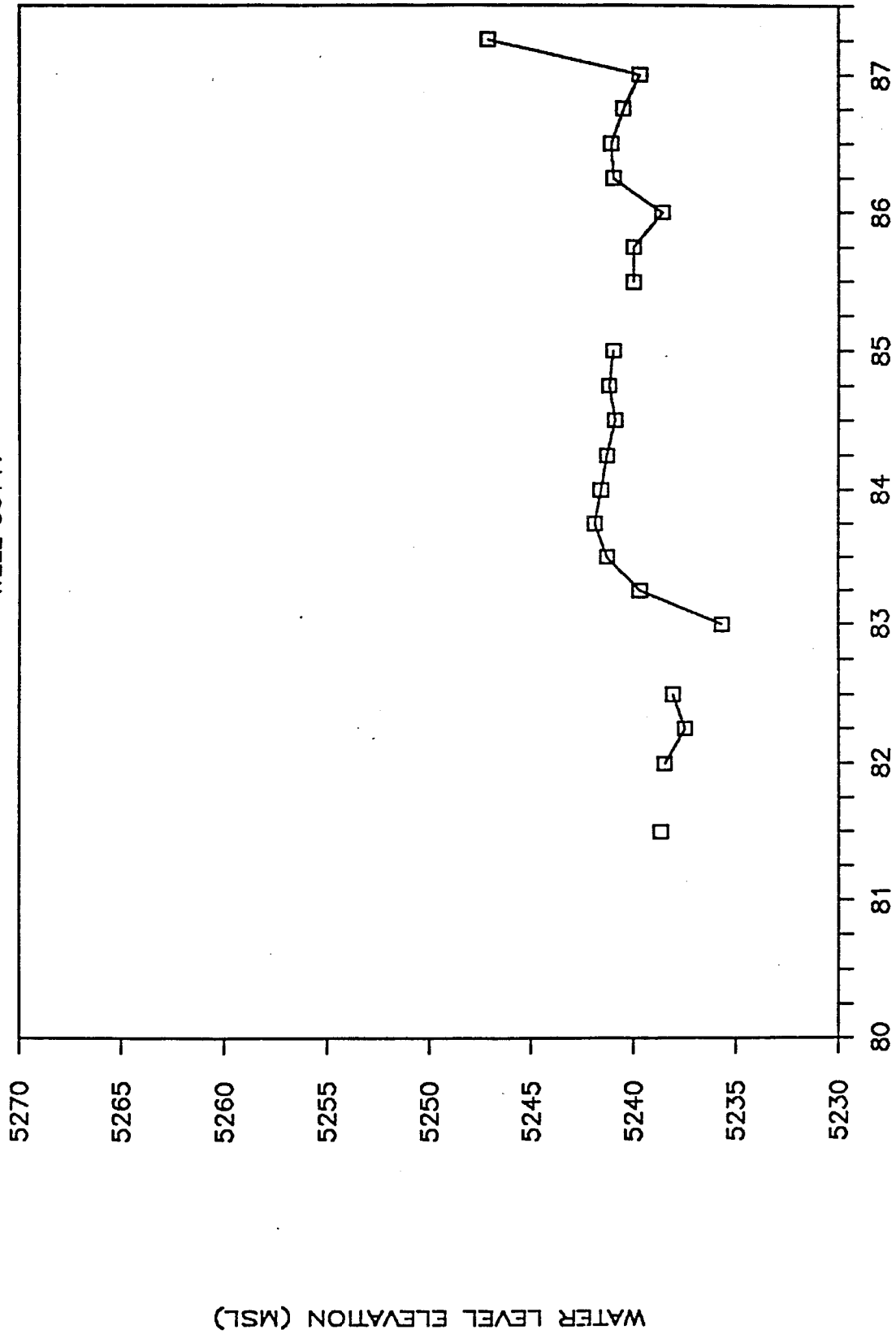
WELL NUMBER      36117

AQUIFER	GROUND ELV. (MSL)	TOP OF SCREEN	BOTTOM OF SCREEN	
DEN	5285.8	61.0	76.0	
N	MIN	MAX	MEAN	STAND. DEV.
26	38.7	50.1	45.7	2.1

MEASUREMENT DATE	QTR	DEPTH TO WATER (FT)	ELEVATION (MSL)
810822	SU81	47.1	5238.7
810823	SU81	QD/UD	QD/UD
810903	SU81	47.1	5238.7
820122	WI82	47.3	5238.5
820414	SP82	48.0	5237.8
820604	SP82	48.6	5237.2
820810	SU82	49.2	5236.6
820901	SU82	46.2	5239.6
830309	WI83	50.1	5235.7
830610	SP83	46.1	5239.7
830808	SU83	44.5	5241.3
831107	FA83	43.9	5241.9
840207	WI84	44.2	5241.6
840508	SP84	44.8	5241.0
840625	SP84	44.3	5241.5
840820	SU84	44.9	5240.9
841119	FA84	44.6	5241.2
850325	WI85	44.8	5241.0
850703	SU85	45.8	5240.0
851021	FA85	45.7	5240.1
851030	FA85	46.0	5239.8
860320	WI86	47.2	5238.6
860613	SP86	44.8	5241.0
860813	SU86	44.7	5241.1
861119	FA86	45.3	5240.5
870310	WI87	46.1	5239.7
870525	SP87	38.7	5247.1

# HYDROGRAPH 1981 - 1987

WELL 36117



QUARTERLY WATER LEVEL MEASUREMENTS

WATER LEVEL DATA AND SUMMARY STATISTICS  
 REPORT DATE: JULY 1987

WELL NUMBER 36118

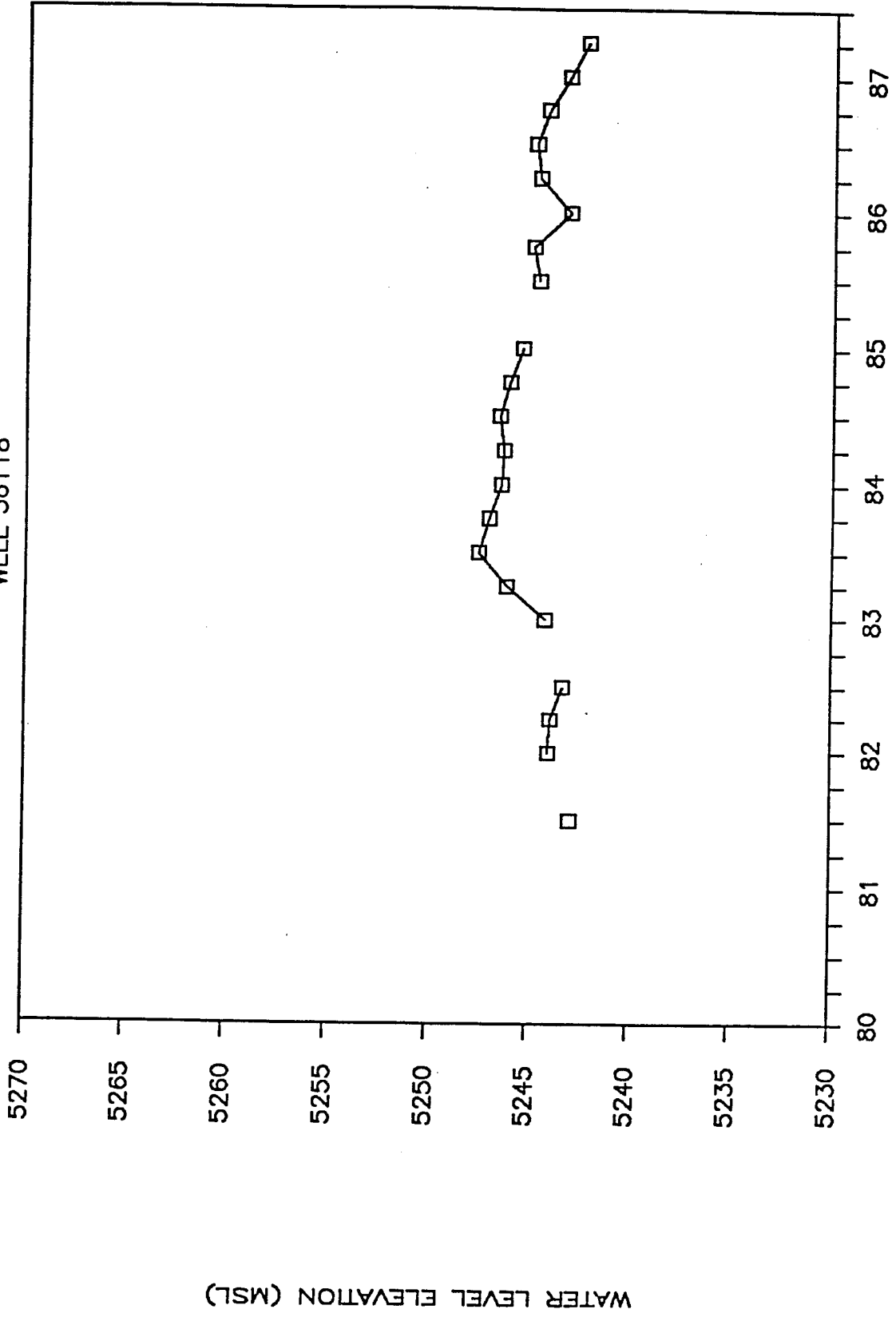
AQUIFER	GROUND ELV. (MSL)	TOP OF SCREEN	BOTTOM OF SCREEN
DEN	5265.6	56.0	66.0

N	MIN	MAX	MEAN	STAND. DEV.
29	18.0	24.7	20.6	1.6

MEASUREMENT DATE	QTR	DEPTH TO WATER (FT)	ELEVATION (MSL)
810814	SU81	20.8	5244.8
810823	SU81	24.7	5240.9
820122	WI82	21.6	5244.0
820408	SP82	21.7	5243.9
820811	SU82	22.6	5243.0
820901	SU82	22.0	5243.6
830309	WI83	21.4	5244.2
830418	SP83	20.0	5245.6
830622	SP83	19.0	5246.6
830718	SU83	18.0	5247.6
830808	SU83	18.3	5247.3
831107	FA83	18.6	5247.0
840116	WI84	19.0	5246.6
840207	WI84	19.4	5246.2
840418	SP84	19.3	5246.3
840508	SP84	19.3	5246.3
840725	SU84	18.9	5246.7
840820	SU84	19.4	5246.2
841119	FA84	19.6	5246.0
850325	WI85	20.2	5245.4
850703	SU85	21.0	5244.6
851021	FA85	20.7	5244.9
851030	FA85	20.8	5244.8
860320	WI86	22.5	5243.1
860613	SP86	21.0	5244.6
860812	SU86	20.8	5244.8
861119	FA86	21.4	5244.2
870310	WI87	22.4	5243.2
870525	SP87	23.3	5242.3

# HYDROGRAPH 1981 - 1987

WELL 36118



QUARTERLY WATER LEVEL MEASUREMENTS

WATER LEVEL DATA AND SUMMARY STATISTICS  
 REPORT DATE: JULY 1987

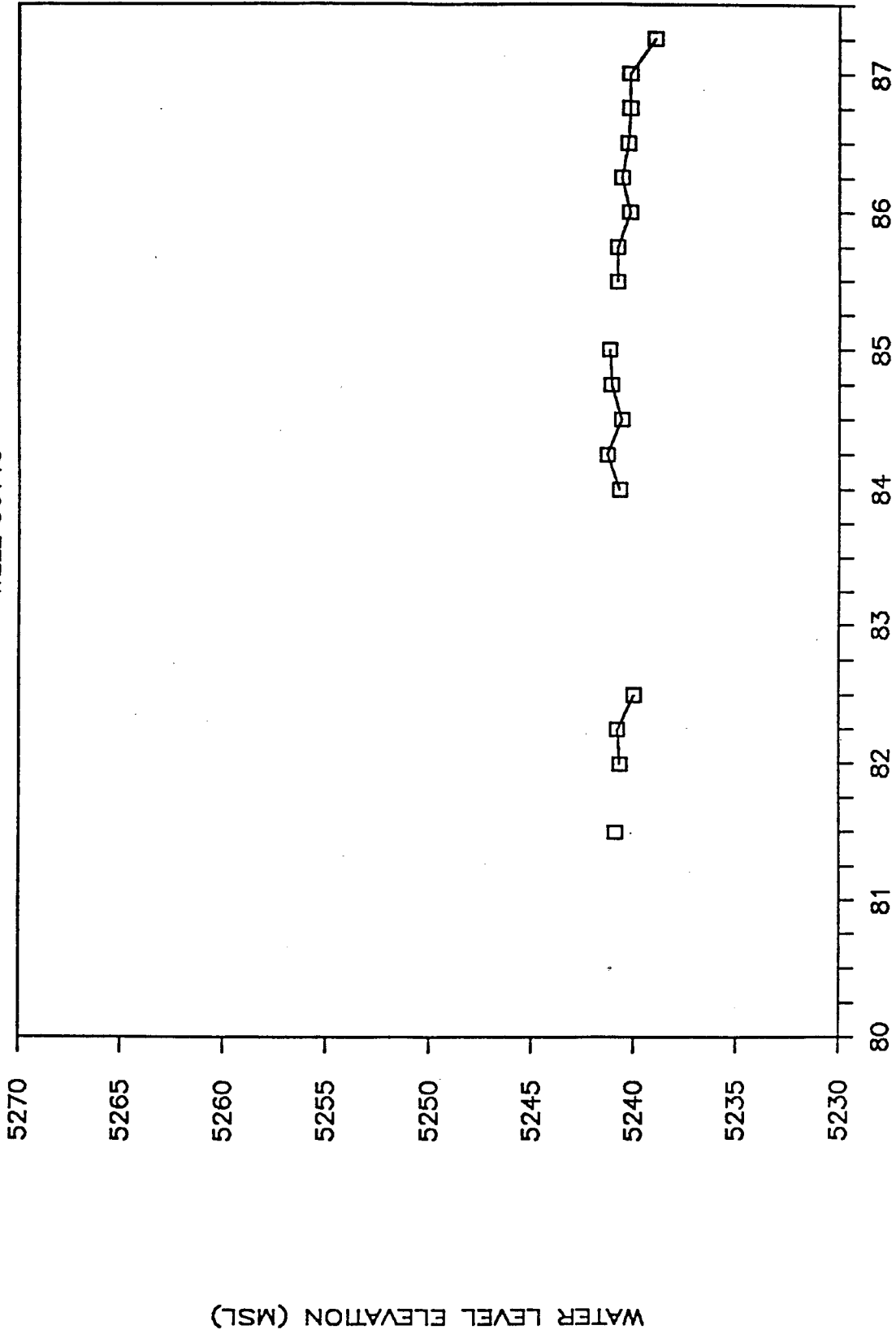
WELL NUMBER      36119

AQUIFER	GROUND ELV. (MSL)	TOP OF SCREEN	BOTTOM OF SCREEN	
DEN	5265.6	81.0	91.0	
N	MIN	MAX	MEAN	STAND. DEV.
19	24.3	26.6	25.0	0.5

MEASUREMENT DATE	QTR	DEPTH TO WATER (FT)	ELEVATION (MSL)
810814	SU81	24.7	5240.9
820122	WI82	24.9	5240.7
820408	SP82	24.8	5240.8
820811	SU82	25.3	5240.3
820901	SU82	26.0	5239.6
840207	WI84	24.9	5240.7
840508	SP84	24.3	5241.3
840820	SU84	25.0	5240.6
841119	FA84	24.5	5241.1
850325	WI85	24.4	5241.2
850703	SU85	24.8	5240.8
851021	FA85	24.8	5240.8
851030	FA85	24.8	5240.8
860320	WI86	25.4	5240.2
860613	SP86	25.0	5240.6
860812	SU86	25.3	5240.3
861119	FA86	25.4	5240.2
870310	WI87	25.4	5240.2
870525	SP87	26.6	5239.0

# HYDROGRAPH 1981 - 1987

WELL 36119



WATER LEVEL DATA AND SUMMARY STATISTICS  
REPORT DATE: JULY 1987

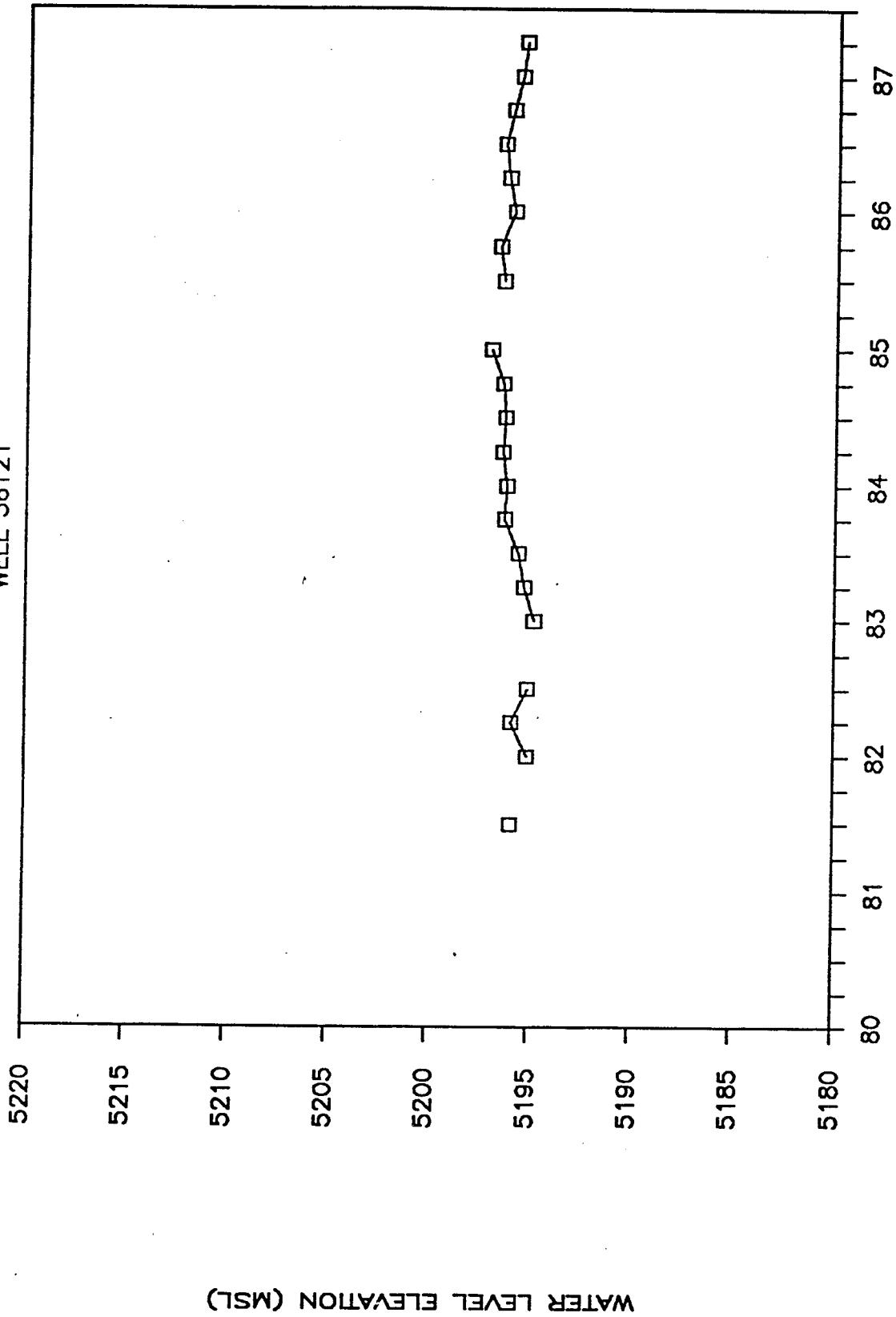
WELL NUMBER      36121

AQUIFER	GROUND ELV. (MSL)	TOP OF SCREEN	BOTTOM OF SCREEN	
DEN	5228.6	48.0	53.0	
N	MIN	MAX	MEAN	STAND. DEV.
29	31.6	33.8	32.6	0.5

MEASUREMENT DATE	QTR	DEPTH TO WATER (FT)	ELEVATION (MSL)
810823	SU81	32.7	5195.9
810903	SU81	32.8	5195.8
820122	WI82	33.5	5195.1
820412	SP82	33.2	5195.4
820604	SP82	32.3	5196.3
820811	SU82	33.3	5195.3
820901	SU82	33.8	5194.8
830310	WI83	33.8	5194.8
830620	SP83	33.3	5195.3
830622	SP83	33.3	5195.3
830808	SU83	33.0	5195.6
831212	FA83	32.3	5196.3
840207	WI84	32.5	5196.1
840313	WI84	32.4	5196.2
840508	SP84	32.2	5196.4
840611	SP84	32.3	5196.3
840820	SU84	32.4	5196.2
840919	SU84	32.2	5196.4
841119	FA84	32.2	5196.4
850325	WI85	31.6	5197.0
850703	SU85	32.2	5196.4
851021	FA85	32.0	5196.6
851030	FA85	32.1	5196.5
860320	WI86	32.7	5195.9
860613	SP86	32.4	5196.2
860813	SU86	32.2	5196.4
861119	FA86	32.6	5196.0
870310	WI87	33.0	5195.6
870525	SP87	33.2	5195.4

# HYDROGRAPH 1981 - 1987

WELL 36121



WATER LEVEL DATA AND SUMMARY STATISTICS  
REPORT DATE: JULY 1987

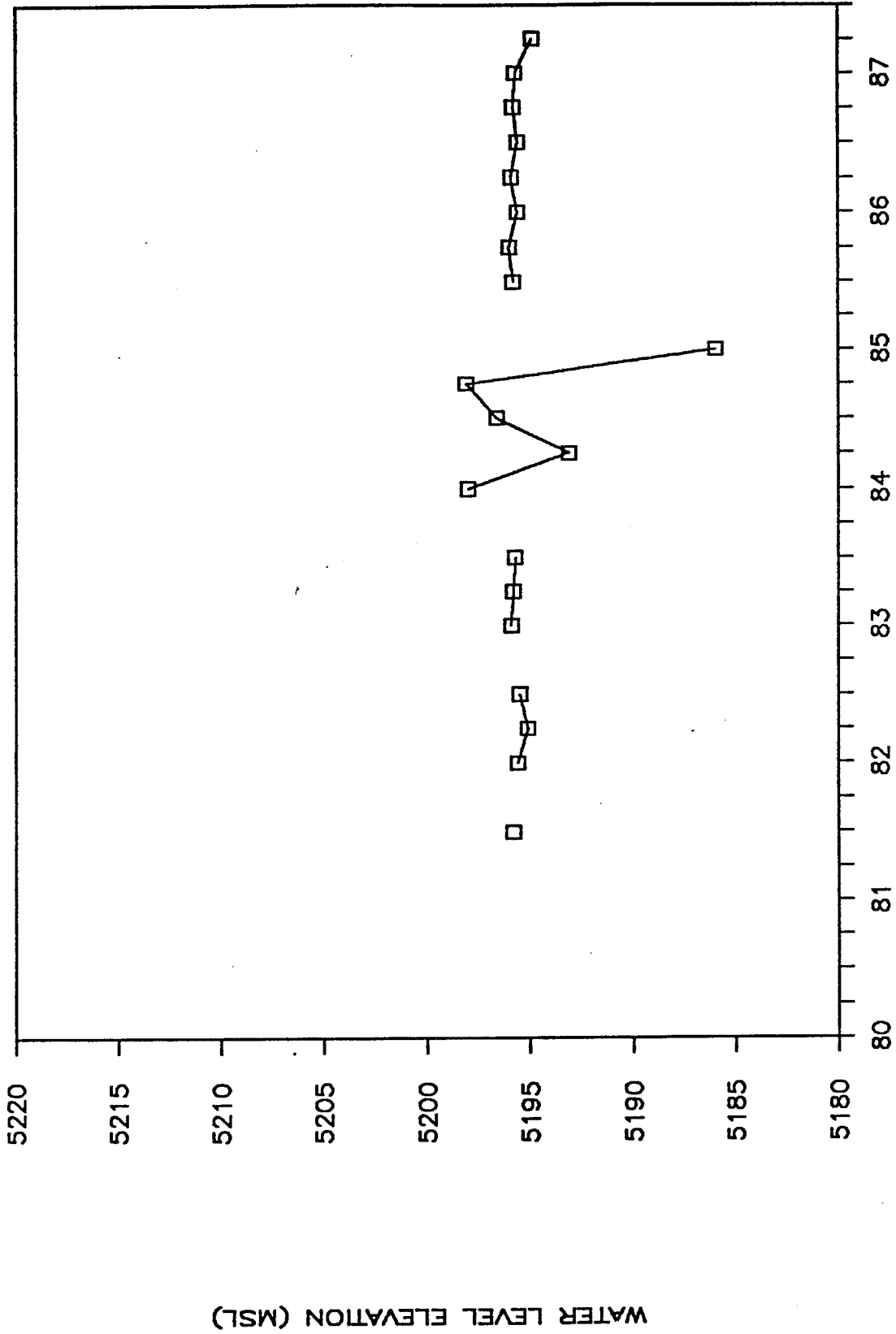
WELL NUMBER      36122

AQUIFER	GROUND ELV. (MSL)	TOP OF SCREEN	BOTTOM OF SCREEN	
DEN	5228.6	70.0	80.0	
N	MIN	MAX	MEAN	STAND. DEV.
24	30.5	42.6	33.2	2.2

MEASUREMENT DATE	QTR	DEPTH TO WATER (FT)	ELEVATION (MSL)
810823	SU81	32.8	5195.8
810903	SU81	32.8	5195.8
820122	WI82	33.0	5195.6
820412	SP82	33.1	5195.5
820604	SP82	33.9	5194.7
820811	SU82	33.1	5195.5
820901	SU82	33.1	5195.5
830310	WI83	32.7	5195.9
830622	SP83	32.8	5195.8
830808	SU83	32.9	5195.7
840207	WI84	30.6	5198.0
840508	SP84	35.5	5193.1
840820	SU84	32.0	5196.6
841119	FA84	30.5	5198.1
850325	WI85	42.6	5186.0
850703	SU85	32.8	5195.8
851021	FA85	32.8	5195.8
851030	FA85	32.5	5196.1
860320	WI86	33.0	5195.6
860613	SP86	32.7	5195.9
860813	SU86	33.0	5195.6
861119	FA86	32.8	5195.8
870310	WI87	32.9	5195.7
870525	SP87	33.7	5194.9

# HYDROGRAPH 1981 - 1987

WELL 36122



WATER LEVEL DATA AND SUMMARY STATISTICS  
 REPORT DATE: JULY 1987


WELL NUMBER 36123

AQUIFER	GROUND ELV. (MSL)	TOP OF SCREEN	BOTTOM OF SCREEN	
A/D	5234.5	7.0	37.0	
N	MIN	MAX	MEAN	STAND. DEV.
7	5.4	37.0	10.2	11.8

MEASUREMENT DATE	QTR	DEPTH TO WATER (FT)	ELEVATION (MSL)
851107	FA85	5.8	5228.7
860320	WI86	5.8	5228.7
860613	SP86	5.4	5229.1
860813	SU86	5.8	5228.7
861119	FA86	6.1	5228.4
870310	WI87	5.8	5228.7
870525	SP87	QD/UD	QD/UD

# HYDROGRAPH 1981 - 1987

WELL 36123



QUARTERLY WATER LEVEL MEASUREMENTS

WATER LEVEL ELEVATION (MSL)

WATER LEVEL DATA AND SUMMARY STATISTICS  
 REPORT DATE: JULY 1987

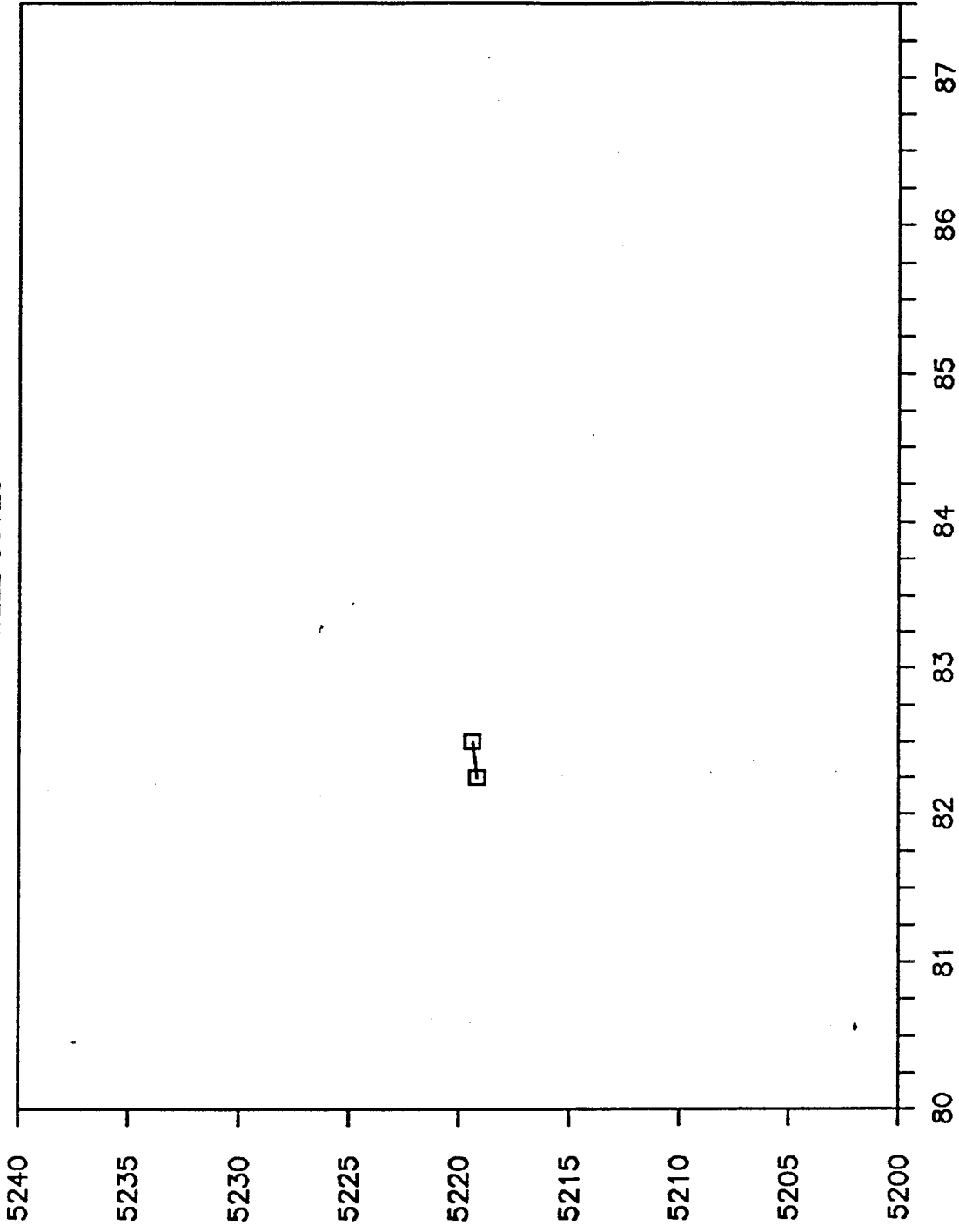
WELL NUMBER      36125

AQUIFER	GROUND ELV. (MSL)	TOP OF SCREEN	BOTTOM OF SCREEN	
A/D	5234.6	7.0	37.0	
N	MIN	MAX	MEAN	STAND. DEV.
2	15.2	15.4	15.3	0.1

MEASUREMENT DATE	QTR	DEPTH TO WATER (FT)	ELEVATION (MSL)
820624	SP82	15.4	5219.2
820810	SU82	15.2	5219.4

# HYDROGRAPH 1981 - 1987

WELL 36125



QUARTERLY WATER LEVEL MEASUREMENTS

WATER LEVEL ELEVATION (MSL)

WATER LEVEL DATA AND SUMMARY STATISTICS  
REPORT DATE: JULY 1987

WELL NUMBER 36126

AQUIFER	GROUND ELV. (MSL)	TOP OF SCREEN	BOTTOM OF SCREEN
	5234.4	7.0	37.0

N	MIN	MAX	MEAN	STAND. DEV.
1	34.4	34.4	34.4	0.0

MEASUREMENT DATE	QTR	DEPTH TO WATER (FT)	ELEVATION (MSL)
820624	SP82	34.4	5200.0

NO HYDROGRAPH CONSTRUCTED FOR THIS WELL.

WATER LEVEL DATA AND SUMMARY STATISTICS  
 REPORT DATE: JULY 1987

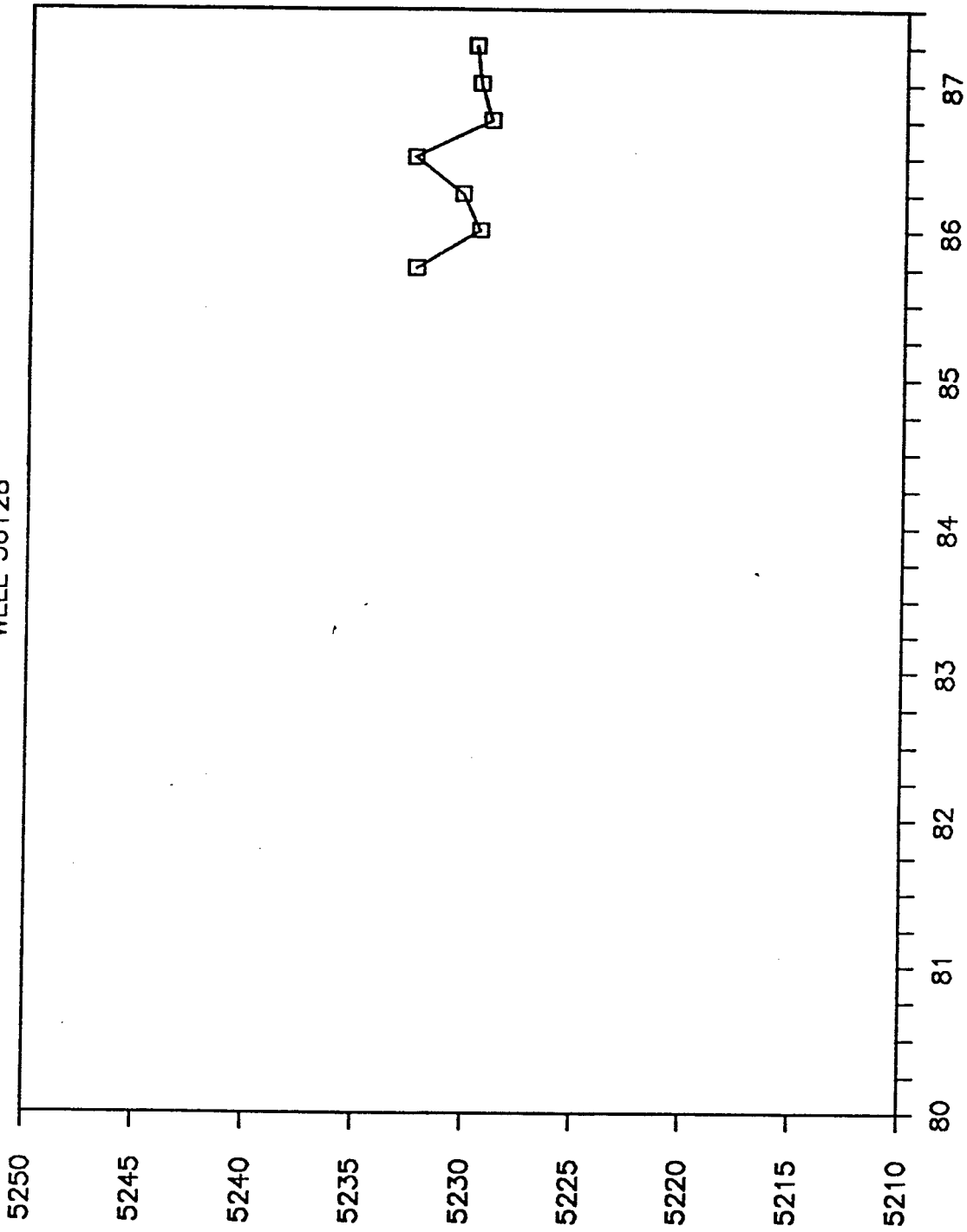
WELL NUMBER      36128

AQUIFER	GROUND ELV. (MSL)	TOP OF SCREEN	BOTTOM OF SCREEN	
	5236.1	7.0	37.0	
N	MIN	MAX	MEAN	STAND. DEV.
7	3.6	7.1	5.6	1.4

MEASUREMENT DATE	QTR	DEPTH TO WATER (FT)	ELEVATION (MSL)
851107	FA85	3.7	5232.4
860320	WI86	6.6	5229.5
860613	SP86	5.8	5230.3
860813	SU86	3.6	5232.5
861119	FA86	7.1	5229.0
870310	WI87	6.6	5229.5
870525	SP87	6.4	5229.7

# HYDROGRAPH 1981 - 1987

WELL 36128



WATER LEVEL ELEVATION (MSL)

QUARTERLY WATER LEVEL MEASUREMENTS

WATER LEVEL DATA AND SUMMARY STATISTICS  
REPORT DATE: JULY 1987

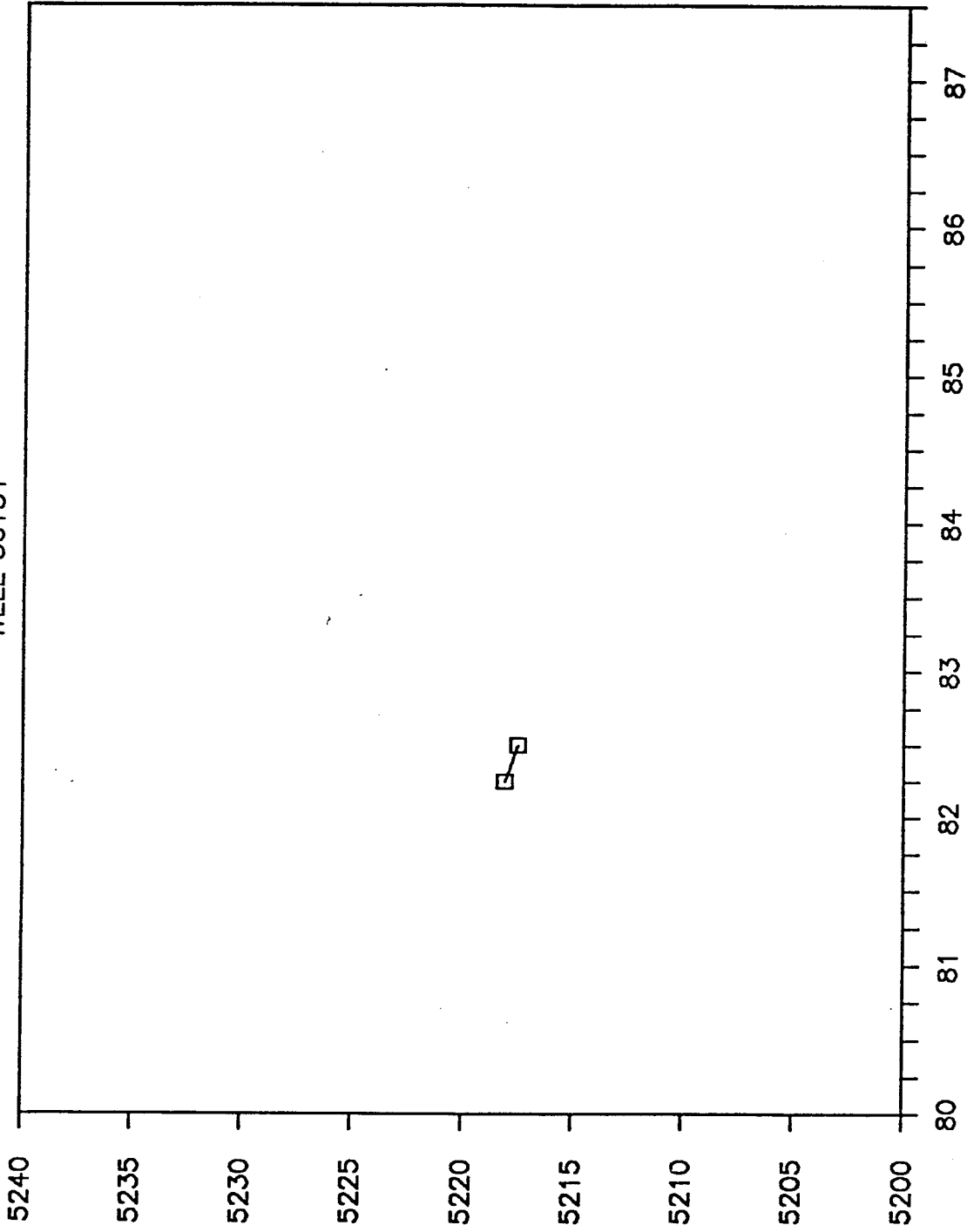
WELL NUMBER 36131

AQUIFER	GROUND ELV. (MSL)	TOP OF SCREEN	BOTTOM OF SCREEN	
A/D	5234.8	7.0	37.0	
N	MIN	MAX	MEAN	STAND. DEV.
2	16.7	17.3	17.0	0.4

MEASUREMENT DATE	QTR	DEPTH TO WATER (FT)	ELEVATION (MSL)
820624	SP82	16.7	5218.1
820811	SU82	17.3	5217.5

# HYDROGRAPH 1981 - 1987

WELL 36131



QUARTERLY WATER LEVEL MEASUREMENTS

WATER LEVEL ELEVATION (MSL)

WATER LEVEL DATA AND SUMMARY STATISTICS  
 REPORT DATE: JULY 1987

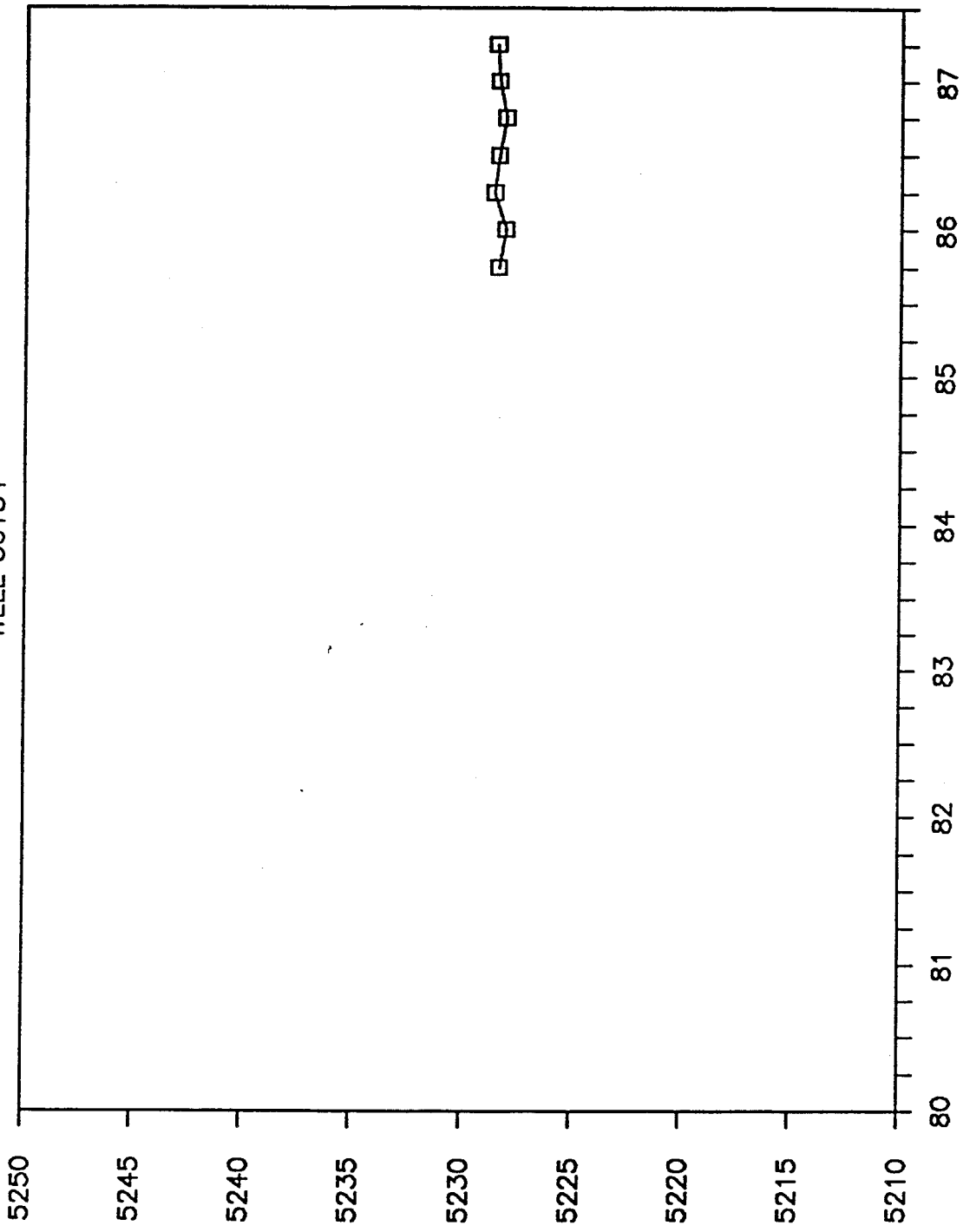
WELL NUMBER      36134

AQUIFER	GROUND ELV. (MSL)	TOP OF SCREEN	BOTTOM OF SCREEN	
	5234.5	7.0	37.0	
N	MIN	MAX	MEAN	STAND. DEV.
7	5.9	6.4	6.1	0.1

MEASUREMENT DATE	QTR	DEPTH TO WATER (FT)	ELEVATION (MSL)
851107	FA85	6.1	5228.4
860320	WI86	6.4	5228.1
860613	SP86	5.9	5228.6
860813	SU86	6.1	5228.4
861119	FA86	6.4	5228.1
870310	WI87	6.1	5228.4
870525	SP87	6.0	5228.5

# HYDROGRAPH 1981 - 1987

WELL 36134



WATER LEVEL ELEVATION (MSL)

QUARTERLY WATER LEVEL MEASUREMENTS

WATER LEVEL DATA AND SUMMARY STATISTICS  
 REPORT DATE: JULY 1987

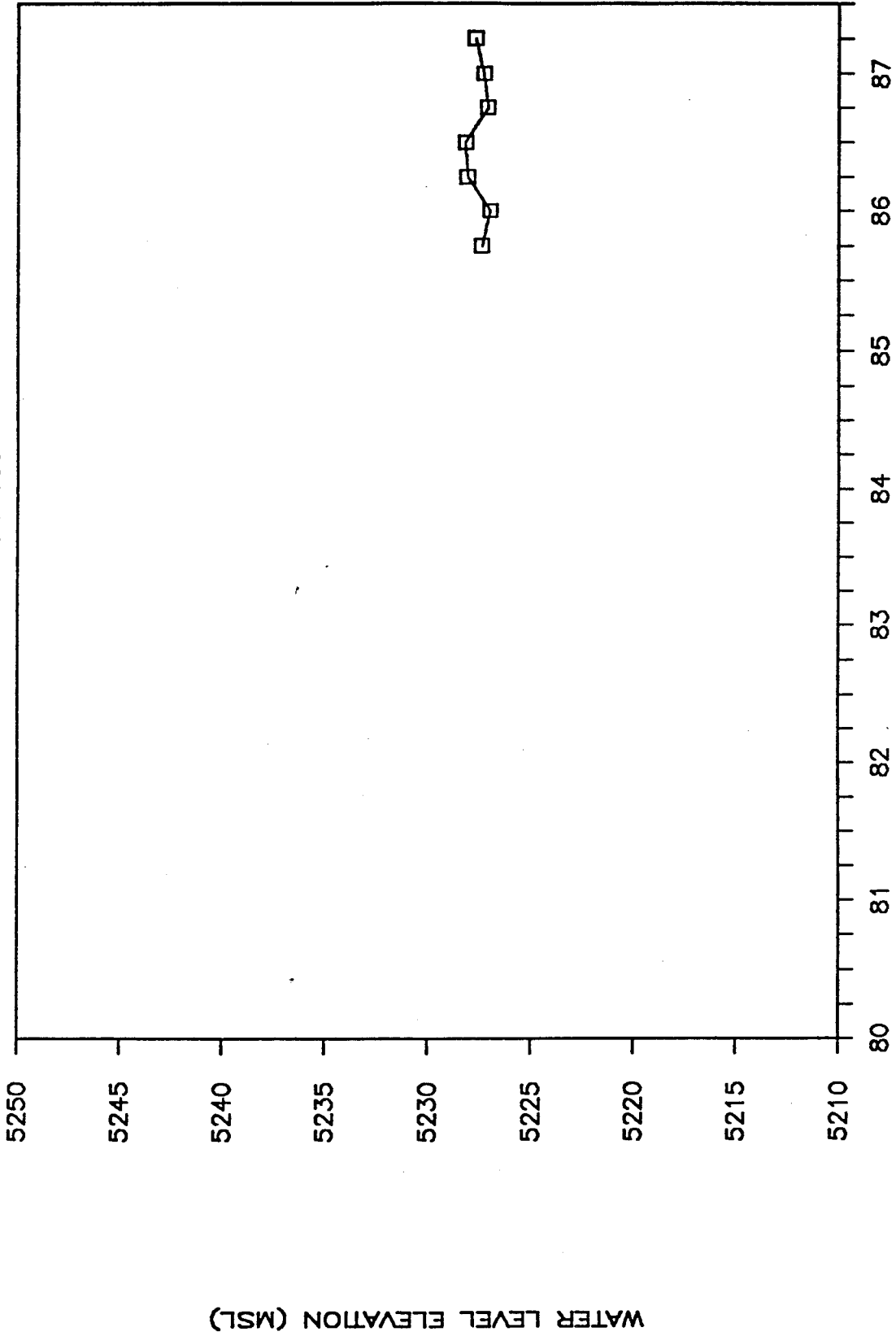
WELL NUMBER      36135

AQUIFER	GROUND ELV. (MSL)	TOP OF SCREEN	BOTTOM OF SCREEN	
	5234.4	7.0	37.0	
N	MIN	MAX	MEAN	STAND. DEV.
7	6.2	7.4	6.8	0.4

MEASUREMENT DATE	QTR	DEPTH TO WATER (FT)	ELEVATION (MSL)
851107	FA85	7.0	5227.4
860320	WI86	7.4	5227.0
860613	SP86	6.3	5228.1
860813	SU86	6.2	5228.2
861119	FA86	7.3	5227.1
870310	WI87	7.1	5227.3
870525	SP87	6.7	5227.7

# HYDROGRAPH 1981 - 1987

WELL 36135



QUARTERLY WATER LEVEL MEASUREMENTS

WATER LEVEL ELEVATION (MSL)

WATER LEVEL DATA AND SUMMARY STATISTICS  
 REPORT DATE: JULY 1987

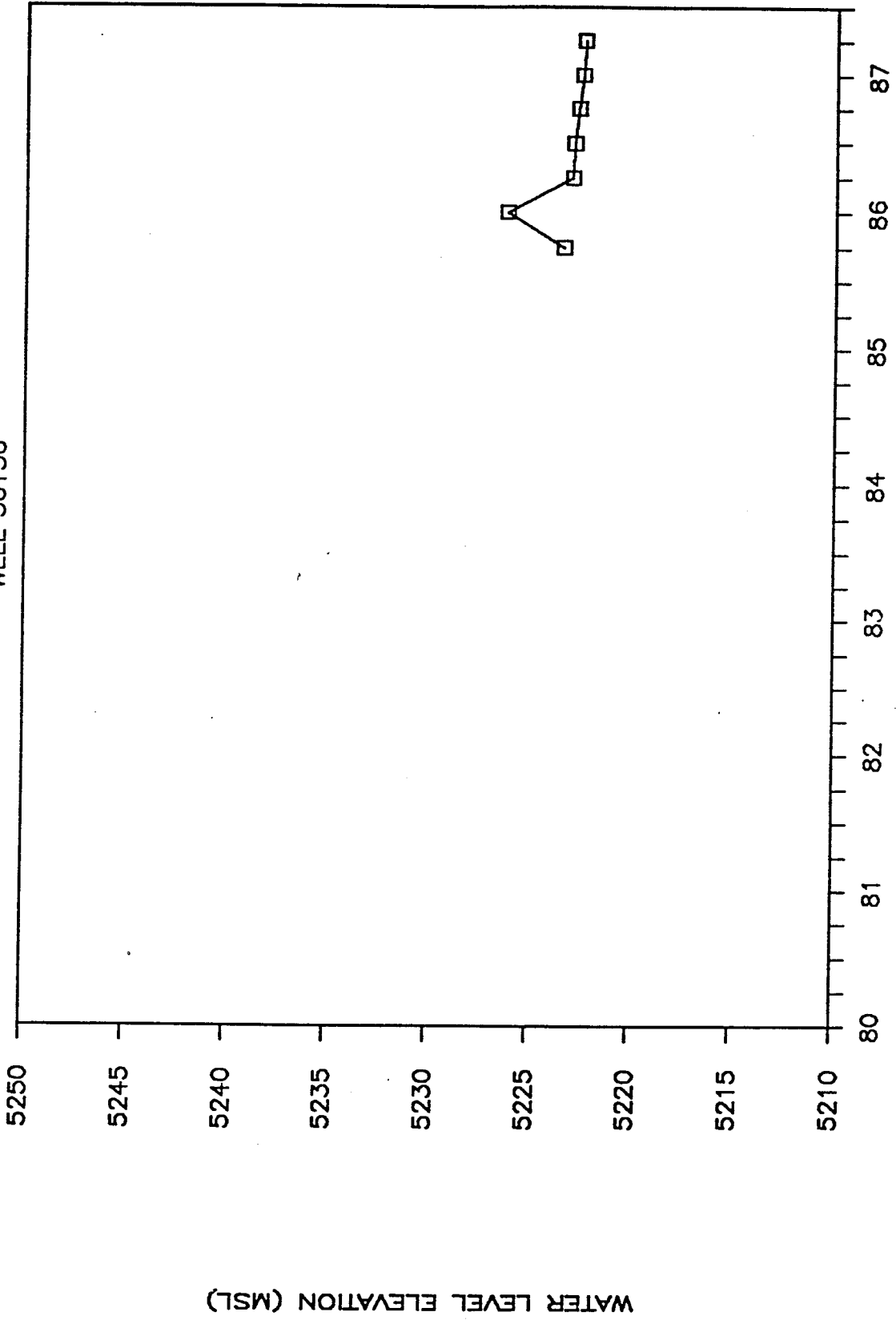
WELL NUMBER      36136

AQUIFER	GROUND ELV. (MSL)	TOP OF SCREEN	BOTTOM OF SCREEN	
	5236.9	15.5	30.5	
N	MIN	MAX	MEAN	STAND. DEV.
7	10.7	14.5	13.6	1.3

MEASUREMENT DATE	QTR	DEPTH TO WATER (FT)	ELEVATION (MSL)
851030	FA85	13.5	5223.4
860320	WI86	10.7	5226.2
860613	SP86	13.9	5223.0
860813	SU86	14.0	5222.9
861119	FA86	14.2	5222.7
870310	WI87	14.4	5222.5
870525	SP87	14.5	5222.4

# HYDROGRAPH 1981 - 1987

WELL 36136



WATER LEVEL ELEVATION (MSL)

QUARTERLY WATER LEVEL MEASUREMENTS

WATER LEVEL DATA AND SUMMARY STATISTICS  
 REPORT DATE: JULY 1987

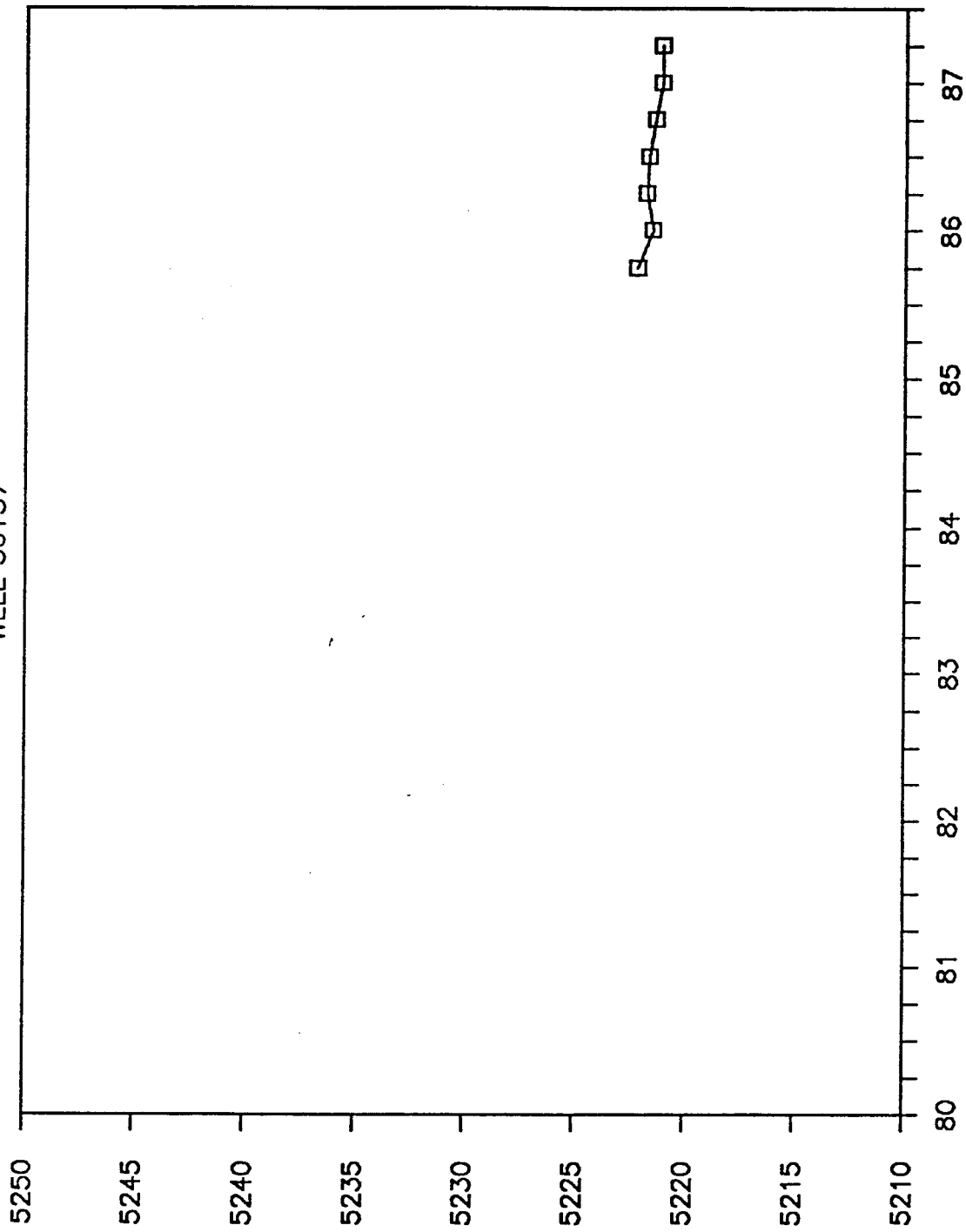
WELL NUMBER      36137

AQUIFER	GROUND ELV. (MSL)	TOP OF SCREEN	BOTTOM OF SCREEN	
A/D	5237.3	15.0	30.0	
N	MIN	MAX	MEAN	STAND. DEV.
7	15.1	16.2	15.7	0.4

MEASUREMENT DATE	QTR	DEPTH TO WATER (FT)	ELEVATION (MSL)
851030	FA85	15.1	5222.2
860320	WI86	15.8	5221.5
860613	SP86	15.5	5221.8
860813	SU86	15.6	5221.7
861119	FA86	15.9	5221.4
870310	WI87	16.2	5221.1
870525	SP87	16.2	5221.1

# HYDROGRAPH 1981 - 1987

WELL 36137



WATER LEVEL ELEVATION (MSL)

QUARTERLY WATER LEVEL MEASUREMENTS

WATER LEVEL DATA AND SUMMARY STATISTICS  
 REPORT DATE: JULY 1987

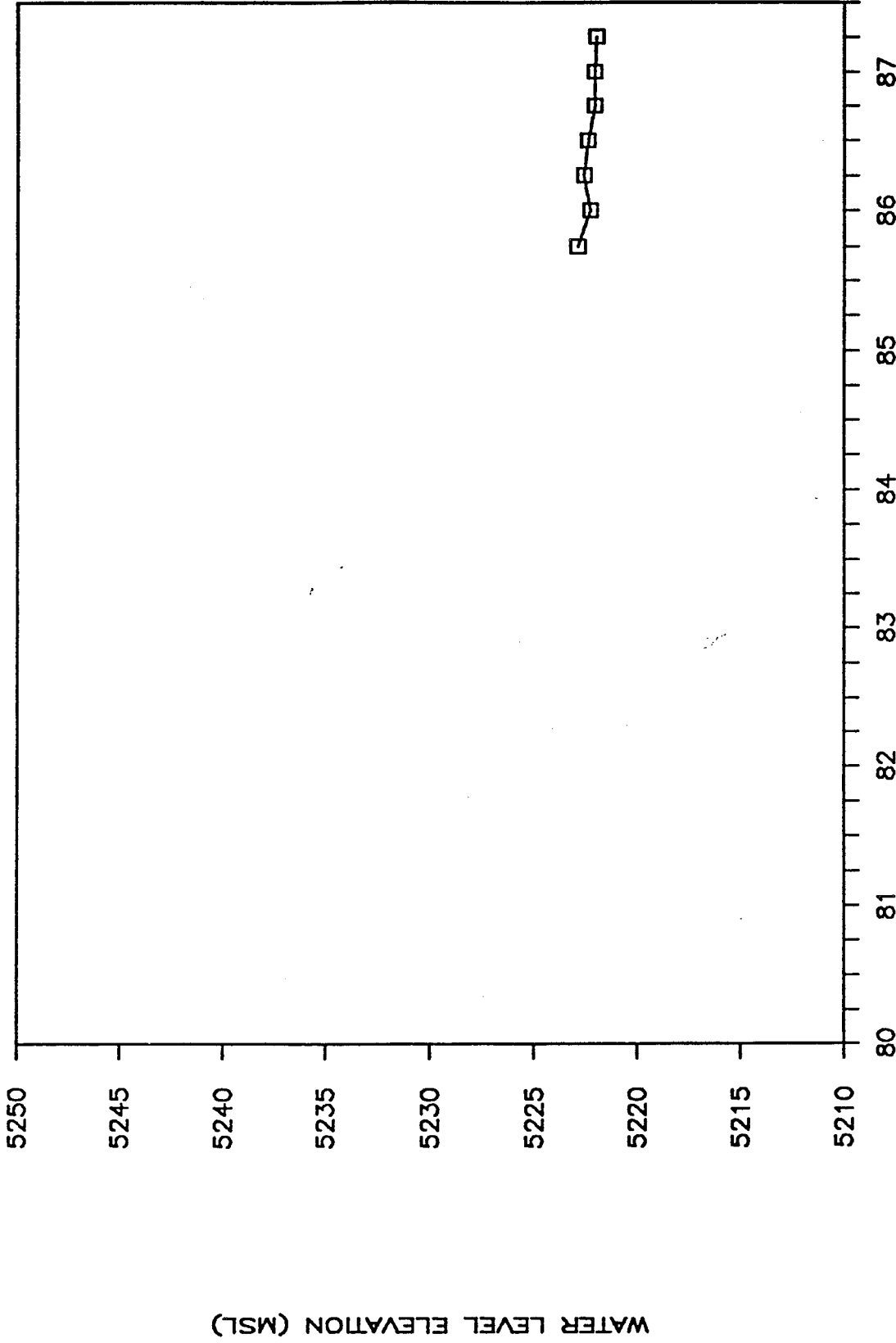
WELL NUMBER      36138

AQUIFER	GROUND ELV. (MSL)	TOP OF SCREEN	BOTTOM OF SCREEN	
DEN	5236.7	15.0	30.0	
N	MIN	MAX	MEAN	STAND. DEV.
7	13.8	14.7	14.3	0.3

MEASUREMENT DATE	QTR	DEPTH TO WATER (FT)	ELEVATION (MSL)
851030	FA85	13.8	5222.9
860320	WI86	14.4	5222.3
860613	SP86	14.1	5222.6
860813	SU86	14.3	5222.4
861119	FA86	14.6	5222.1
870310	WI87	14.6	5222.1
870525	SP87	14.7	5222.0

# HYDROGRAPH 1981 - 1987

WELL 36138



WATER LEVEL DATA AND SUMMARY STATISTICS  
 REPORT DATE: JULY 1987

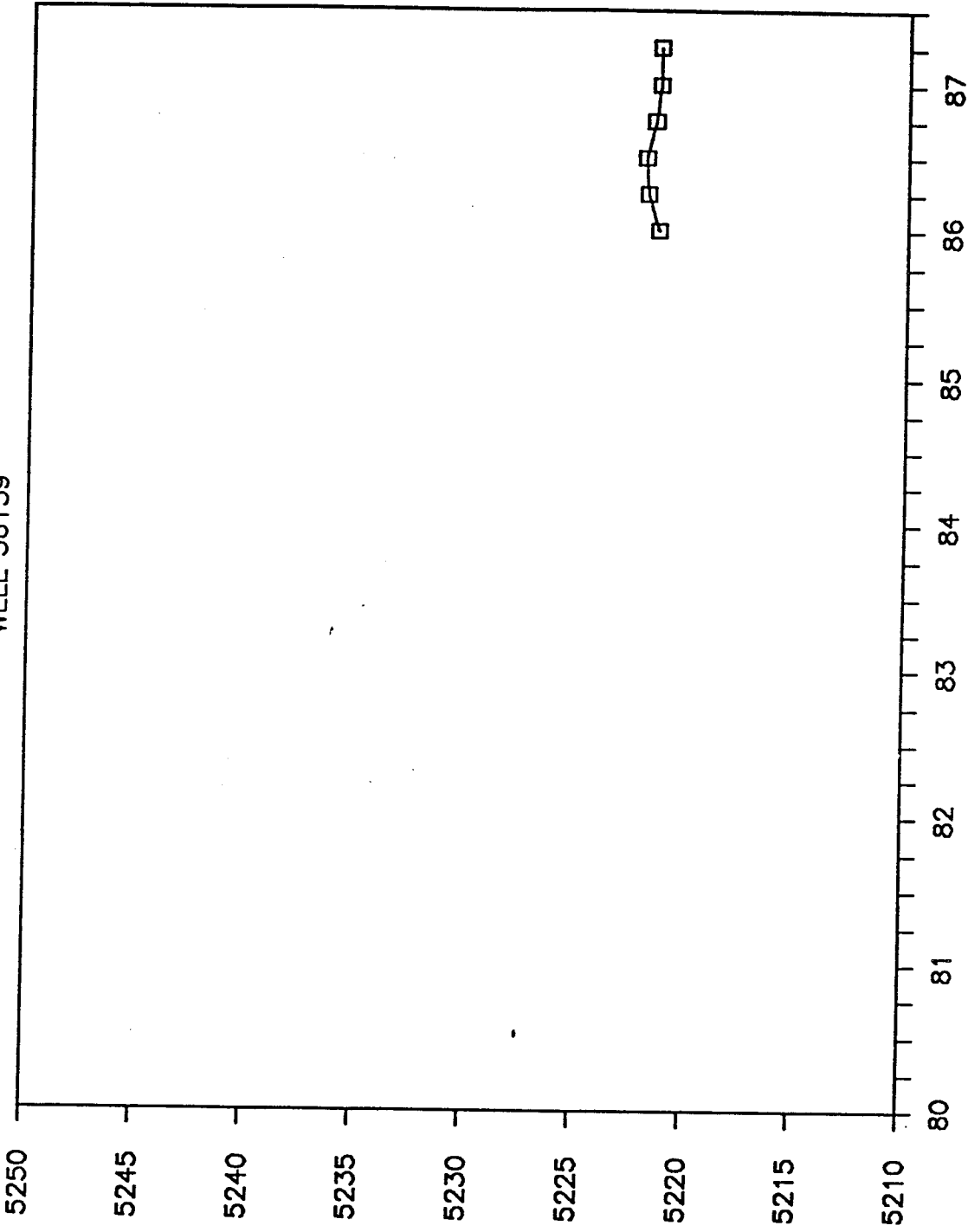
WELL NUMBER      36139

AQUIFER	GROUND ELV. (MSL)	TOP OF SCREEN	BOTTOM OF SCREEN	
DEN	5236.7	15.0	30.0	
N	MIN	MAX	MEAN	STAND. DEV.
6	14.7	15.3	15.0	0.2

MEASUREMENT DATE	QTR	DEPTH TO WATER (FT)	ELEVATION (MSL)
860320	WI86	15.3	5221.4
860613	SP86	14.8	5221.9
860813	SU86	14.7	5222.0
861119	FA86	15.1	5221.6
870310	WI87	15.3	5221.4
870525	SP87	15.3	5221.4

# HYDROGRAPH 1981 - 1987

WELL 36139



WATER LEVEL ELEVATION (MSL)

QUARTERLY WATER LEVEL MEASUREMENTS

WATER LEVEL DATA AND SUMMARY STATISTICS  
 REPORT DATE: JULY 1987


WELL NUMBER      36140

AQUIFER	GROUND ELV. (MSL)	TOP OF SCREEN	BOTTOM OF SCREEN	
DEN	5236.5	14.5	29.5	
N	MIN	MAX	MEAN	STAND. DEV.
7	13.1	14.2	13.7	0.3

MEASUREMENT DATE	QTR	DEPTH TO WATER (FT)	ELEVATION (MSL)
851030	FA85	13.1	5223.4
860320	WI86	13.8	5222.7
860613	SP86	13.5	5223.0
860813	SU86	13.6	5222.9
861119	FA86	13.8	5222.7
870310	WI87	14.1	5222.4
870525	SP87	14.2	5222.3

# HYDROGRAPH 1981 - 1987

WELL 36140



QUARTERLY WATER LEVEL MEASUREMENTS

WATER LEVEL ELEVATION (MSL)

WATER LEVEL DATA AND SUMMARY STATISTICS  
 REPORT DATE: JULY 1987

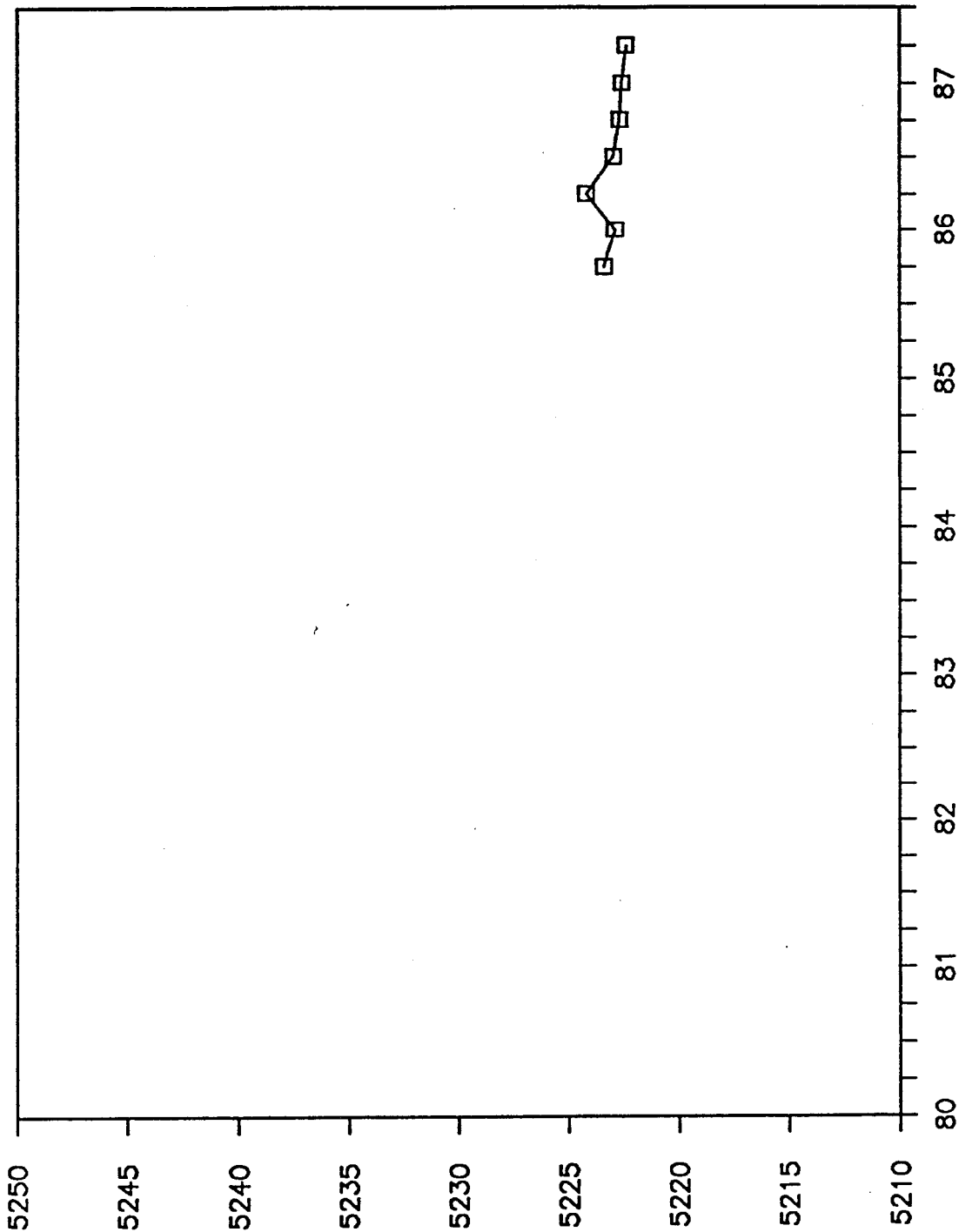
WELL NUMBER      36141

AQUIFER	GROUND ELV. (MSL)	TOP OF SCREEN	BOTTOM OF SCREEN	
A/D	5236.5	14.0	29.0	
N	MIN	MAX	MEAN	STAND. DEV.
7	12.3	14.1	13.4	0.6

MEASUREMENT DATE	QTR	DEPTH TO WATER (FT)	ELEVATION (MSL)
851030	FA85	13.1	5223.4
860320	WI86	13.6	5222.9
860613	SP86	12.3	5224.2
860813	SU86	13.5	5223.0
861119	FA86	13.8	5222.7
870310	WI87	13.9	5222.6
870525	SP87	14.1	5222.4

# HYDROGRAPH 1981 - 1987

WELL 36141



WATER LEVEL ELEVATION (MSL)

QUARTERLY WATER LEVEL MEASUREMENTS

WATER LEVEL DATA AND SUMMARY STATISTICS  
 REPORT DATE: JULY 1987

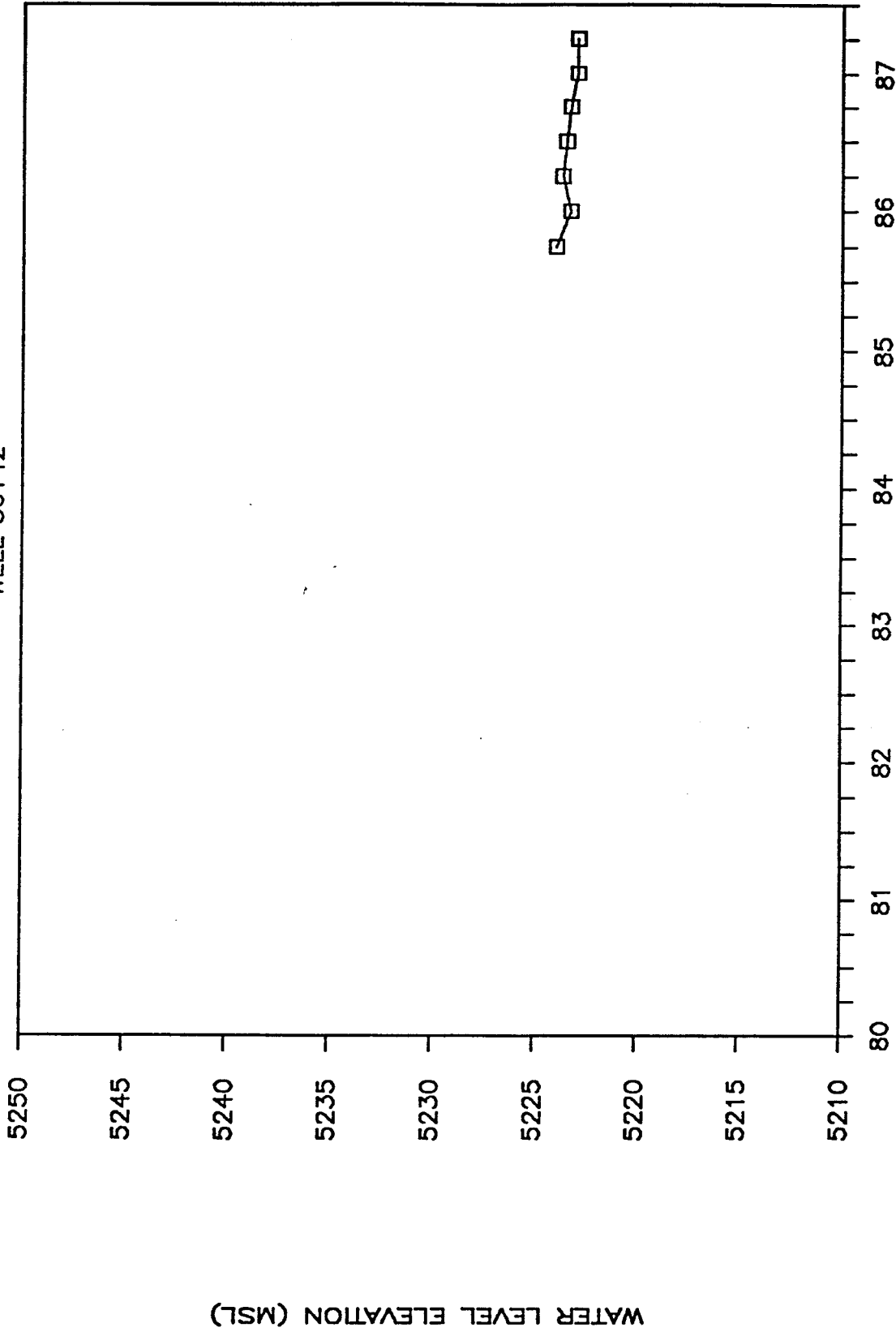
WELL NUMBER      36142

AQUIFER	GROUND ELV. (MSL)	TOP OF SCREEN	BOTTOM OF SCREEN	
A/D	5237.7	11.0	26.0	
N	MIN	MAX	MEAN	STAND. DEV.
7	13.7	14.7	14.3	0.3

MEASUREMENT DATE	QTR	DEPTH TO WATER (FT)	ELEVATION (MSL)
851030	FA85	13.7	5224.0
860320	WI86	14.4	5223.3
860613	SP86	14.0	5223.7
860813	SU86	14.2	5223.5
861119	FA86	14.4	5223.3
870310	WI87	14.7	5223.0
870525	SP87	14.7	5223.0

# HYDROGRAPH 1981 - 1987

WELL 36142



WATER LEVEL DATA AND SUMMARY STATISTICS  
 REPORT DATE: JULY 1987

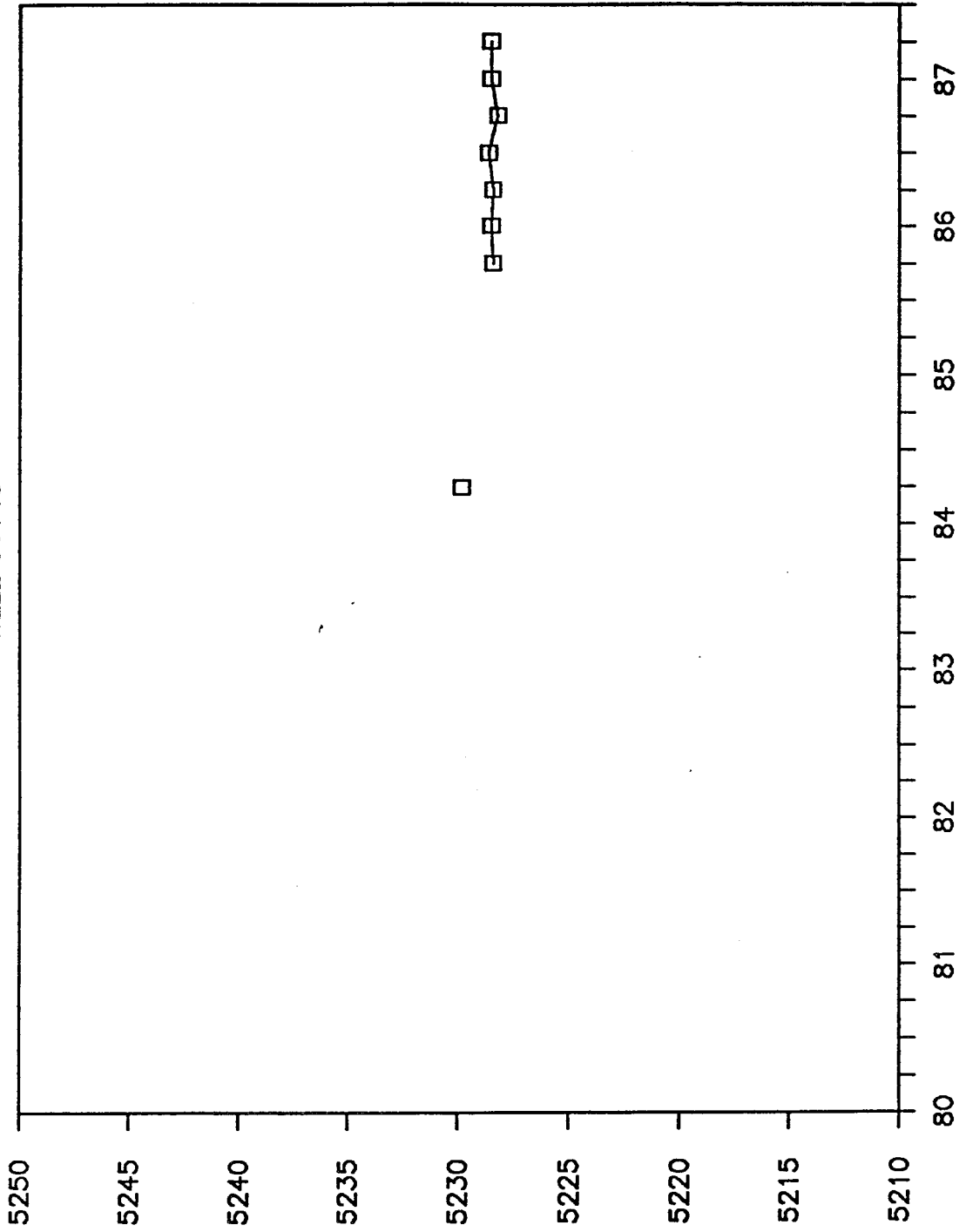
WELL NUMBER      36145

AQUIFER	GROUND ELV. (MSL)	TOP OF SCREEN	BOTTOM OF SCREEN	
ALL	5243.2	10.0	15.0	
N	MIN	MAX	MEAN	STAND. DEV.
8	13.4	15.0	14.5	0.4

MEASUREMENT DATE	QTR	DEPTH TO WATER (FT)	ELEVATION (MSL)
840625	SP84	13.4	5229.8
851107	FA85	14.8	5228.4
860320	WI86	14.7	5228.5
860613	SP86	14.8	5228.4
860813	SU86	14.6	5228.6
861119	FA86	15.0	5228.2
870310	WI87	14.7	5228.5
870525	SP87	14.7	5228.5

# HYDROGRAPH 1981 -- 1987

WELL 36145



QUARTERLY WATER LEVEL MEASUREMENTS

WATER LEVEL ELEVATION (MSL)

WATER LEVEL DATA AND SUMMARY STATISTICS  
 REPORT DATE: JULY 1987

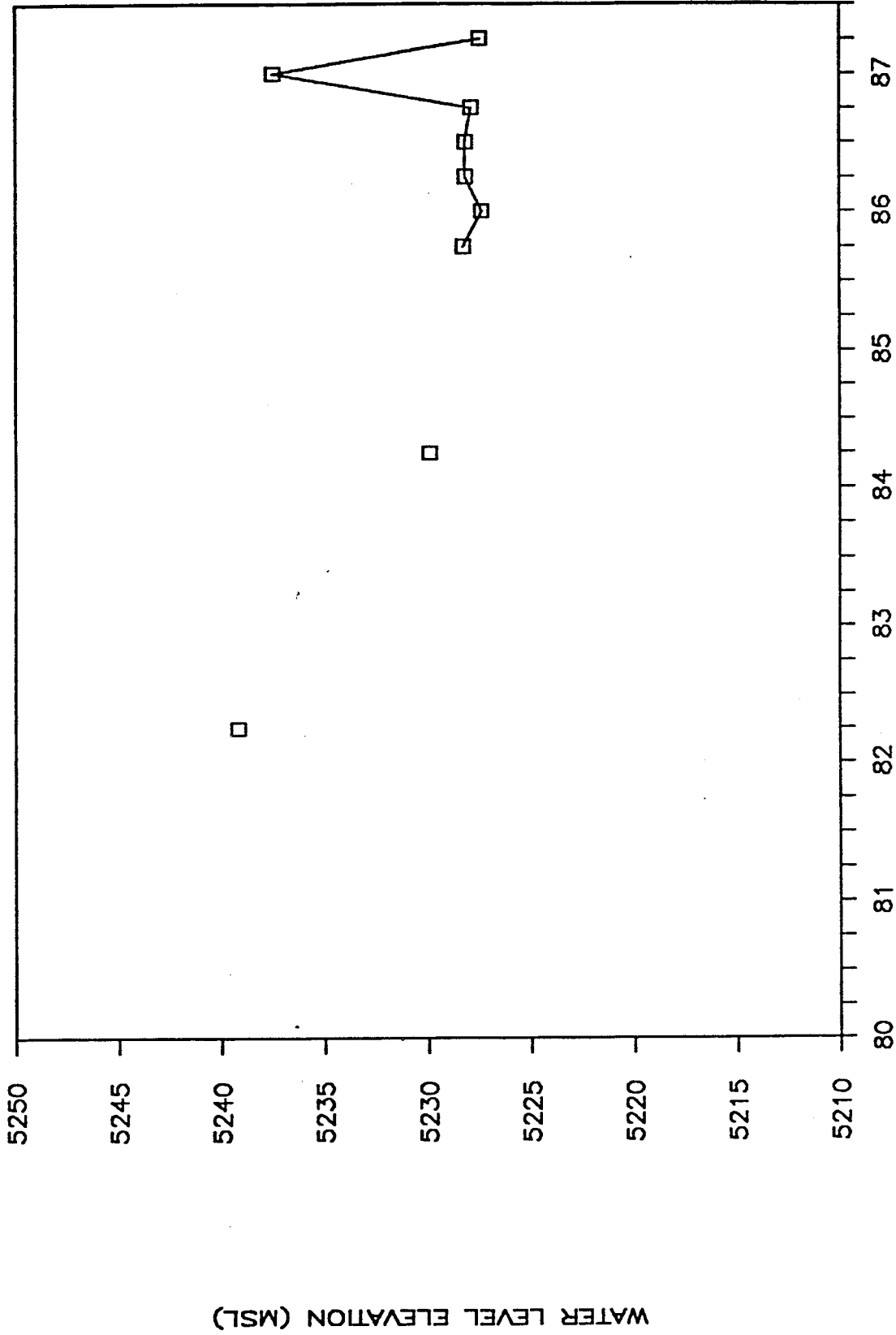
WELL NUMBER      36146

AQUIFER	GROUND ELV. (MSL)	TOP OF SCREEN	BOTTOM OF SCREEN	
DEN	5243.5	25.0	40.0	
N	MIN	MAX	MEAN	STAND. DEV.
9	4.3	16.1	13.0	4.5

MEASUREMENT DATE	QTR	DEPTH TO WATER (FT)	ELEVATION (MSL)
820419	SP82	4.3	5239.2
840625	SP84	13.6	5229.9
851107	FA85	15.2	5228.3
860320	WI86	16.1	5227.4
860613	SP86	15.3	5228.2
860813	SU86	15.3	5228.2
861119	FA86	15.6	5227.9
870310	WI87	6.0	5237.5
870525	SP87	16.0	5227.5

# HYDROGRAPH 1981 - 1987

WELL 36146



QUARTERLY WATER LEVEL MEASUREMENTS

WATER LEVEL DATA AND SUMMARY STATISTICS  
 REPORT DATE: JULY 1987


WELL NUMBER      36147

AQUIFER	GROUND ELV. (MSL)	TOP OF SCREEN	BOTTOM OF SCREEN	
DEN	5243.3	65.0	80.0	
N	MIN	MAX	MEAN	STAND. DEV.
7	24.9	25.6	25.3	0.2

MEASUREMENT DATE	QTR	DEPTH TO WATER (FT)	ELEVATION (MSL)
851107	FA85	24.9	5218.4
860320	WI86	25.3	5218.0
860613	SP86	25.2	5218.1
860813	SU86	25.6	5217.7
861119	FA86	25.3	5218.0
870310	WI87	25.5	5217.8
870525	SP87	25.4	5217.9

# HYDROGRAPH 1981 - 1987

WELL 36147



WATER LEVEL ELEVATION (MSL)

QUARTERLY WATER LEVEL MEASUREMENTS

WATER LEVEL DATA AND SUMMARY STATISTICS  
 REPORT DATE: JULY 1987

WELL NUMBER      36163

AQUIFER	GROUND ELV. (MSL)	TOP OF SCREEN	BOTTOM OF SCREEN	
	0.0	0.0	0.0	
N	MIN	MAX	MEAN	STAND. DEV.
1	37.3	37.3	37.3	0.0

MEASUREMENT DATE	QTR	DEPTH TO WATER (FT)	ELEVATION (MSL)
870310	WI87	9.8	0.0
870525	SP87	9.2	0.0

NO HYDROGRAPH CONSTRUCTED FOR THIS WELL.

WATER LEVEL DATA AND SUMMARY STATISTICS  
 REPORT DATE: JULY 1987

WELL NUMBER      36164

AQUIFER	GROUND ELV. (MSL)	TOP OF SCREEN	BOTTOM OF SCREEN	
	0.0	0.0	0.0	
N	MIN	MAX	MEAN	STAND. DEV.
1	37.3	37.3	37.3	0.0

MEASUREMENT DATE	QTR	DEPTH TO WATER (FT)	ELEVATION (MSL)
870310	WI87	7.9	0.0
870525	SP87	7.6	0.0

NO HYDROGRAPH CONSTRUCTED FOR THIS WELL.

WATER LEVEL DATA AND SUMMARY STATISTICS  
 REPORT DATE: JULY 1987

WELL NUMBER      36165

AQUIFER	GROUND ELV. (MSL)	TOP OF SCREEN	BOTTOM OF SCREEN	
	0.0	0.0	0.0	
N	MIN	MAX	MEAN	STAND. DEV.
1	37.3	37.3	37.3	0.0

MEASUREMENT DATE	QTR	DEPTH TO WATER (FT)	ELEVATION (MSL)
870310	WI87	3.4	0.0
870525	SP87	3.1	0.0

NO HYDROGRAPH CONSTRUCTED FOR THIS WELL.

WATER LEVEL DATA AND SUMMARY STATISTICS  
 REPORT DATE: JULY 1987

WELL NUMBER      36166

AQUIFER	GROUND ELV. (MSL)	TOP OF SCREEN	BOTTOM OF SCREEN	
	0.0	0.0	0.0	
N	MIN	MAX	MEAN	STAND. DEV.
1	37.3	37.3	37.3	0.0

MEASUREMENT DATE	QTR	DEPTH TO WATER (FT)	ELEVATION (MSL)
870310	WI87	7.7	0.0
870525	SP87	6.5	0.0

NO HYDROGRAPH CONSTRUCTED FOR THIS WELL.

WATER LEVEL DATA AND SUMMARY STATISTICS  
REPORT DATE: JULY 1987

WELL NUMBER 36167

AQUIFER GROUND ELV. (MSL) TOP OF SCREEN BOTTOM OF SCREEN  
0.0 0.0 0.0

N MIN MAX MEAN STAND. DEV.  
1 37.3 37.3 37.3 0.0

MEASUREMENT DATE	QTR	DEPTH TO WATER (FT)	ELEVATION (MSL)
870310	WI87	11.2	0.0
870525	SP87	10.3	0.0

NO HYDROGRAPH CONSTRUCTED FOR THIS WELL.

WATER LEVEL DATA AND SUMMARY STATISTICS  
 REPORT DATE: JULY 1987

WELL NUMBER      37058

AQUIFER	GROUND ELV. (MSL)	TOP OF SCREEN	BOTTOM OF SCREEN	
	5107.7	8.0	11.0	
N	MIN	MAX	MEAN	STAND. DEV.
2	3.6	4.2	3.9	0.4

MEASUREMENT DATE	QTR	DEPTH TO WATER (FT)	ELEVATION (MSL)
831006	FA83	4.2	5103.5
840731	SU84	3.6	5104.1

NO HYDROGRAPH CONSTRUCTED FOR THIS WELL.

WATER LEVEL DATA AND SUMMARY STATISTICS  
 REPORT DATE: JULY 1987

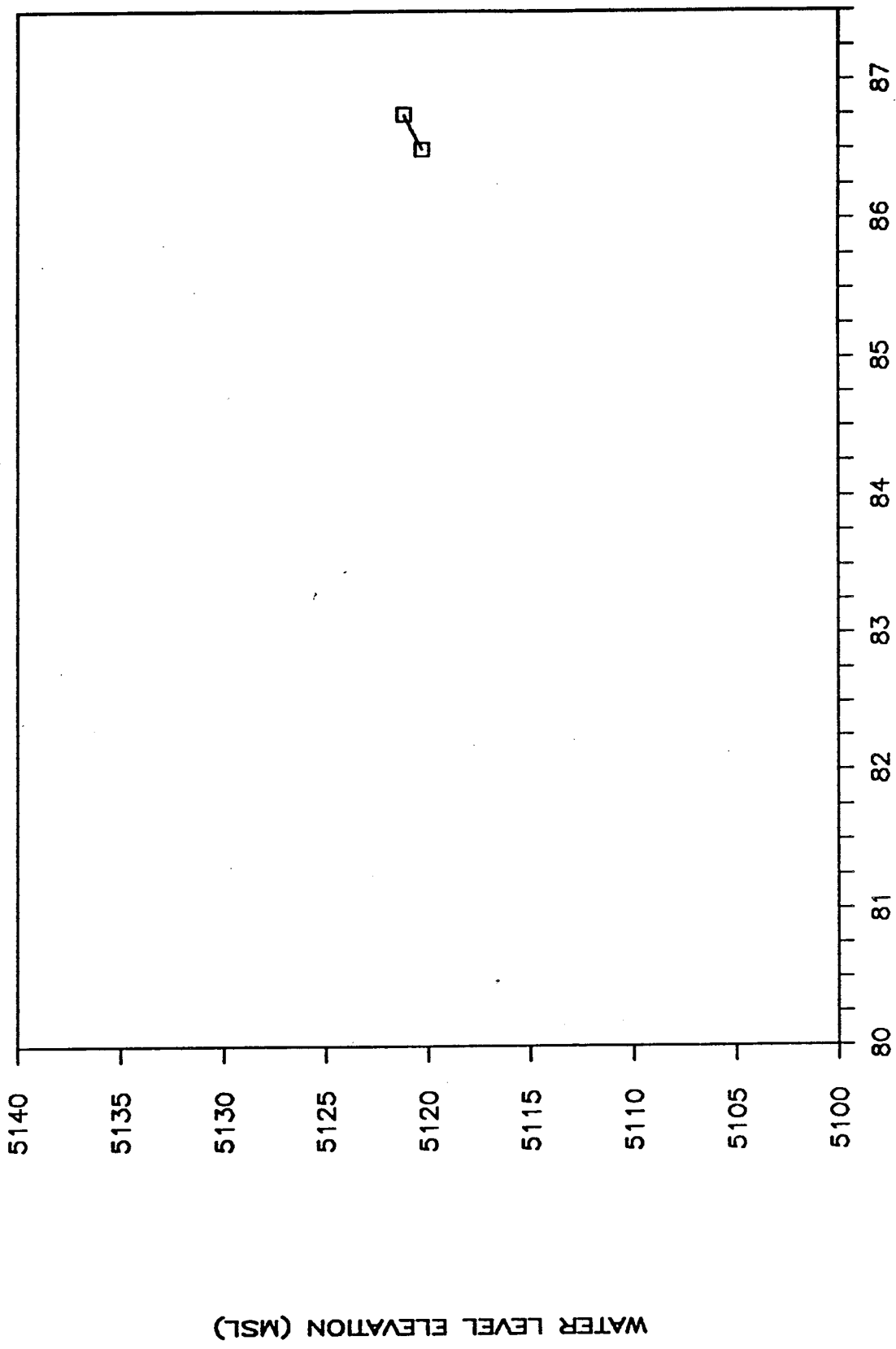
WELL NUMBER 37304

AQUIFER	GROUND ELV. (MSL)	TOP OF SCREEN	BOTTOM OF SCREEN	
	5145.0	0.0	0.0	
N	MIN	MAX	MEAN	STAND. DEV.
2	23.8	24.7	24.2	0.6

MEASUREMENT DATE	QTR	DEPTH TO WATER (FT)	ELEVATION (MSL)
860701	SU86	24.7	5120.3
861118	FA86	23.8	5121.2
870310	WI87	QD/UD	QD/UD

# HYDROGRAPH 1981 - 1987

WELL 37304



QUARTERLY WATER LEVEL MEASUREMENTS

WATER LEVEL DATA AND SUMMARY STATISTICS  
 REPORT DATE: JULY 1987

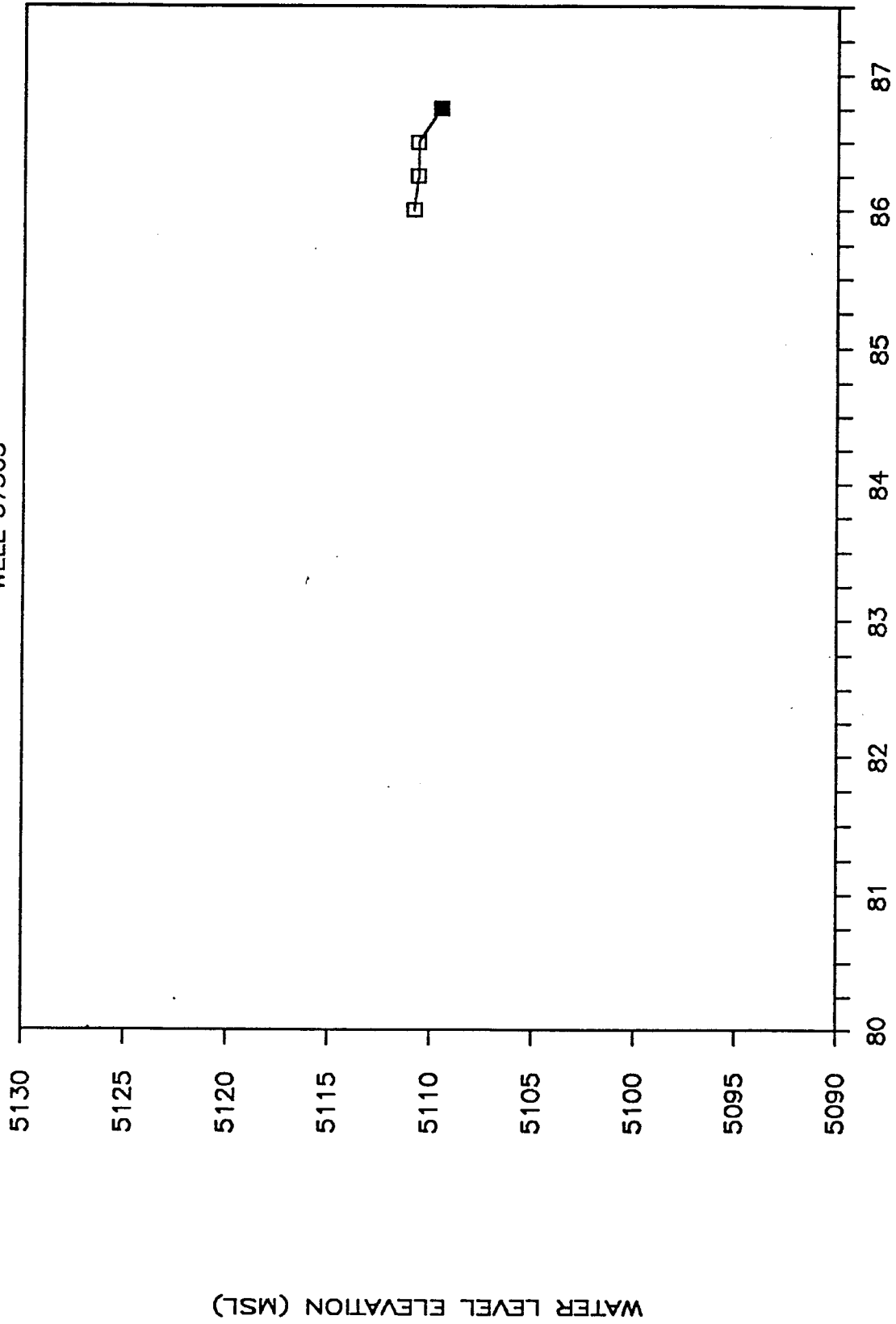
WELL NUMBER      37305

AQUIFER	GROUND ELV. (MSL)	TOP OF SCREEN	BOTTOM OF SCREEN	
	5118.4	0.0	0.0	
N	MIN	MAX	MEAN	STAND. DEV.
5	0.0	8.8	6.3	3.5

MEASUREMENT DATE	QTR	DEPTH TO WATER (FT)	ELEVATION (MSL)
860101	WI86	7.5	5110.9
860401	SP86	7.7	5110.7
860701	SU86	7.7	5110.7
861117	FA86	8.8	5109.6
870310	WI87	DRY	DRY

# HYDROGRAPH 1981 - 1987

WELL 37305



QUARTERLY WATER LEVEL MEASUREMENTS

WATER LEVEL DATA AND SUMMARY STATISTICS  
REPORT DATE: JULY 1987

WELL NUMBER 37306

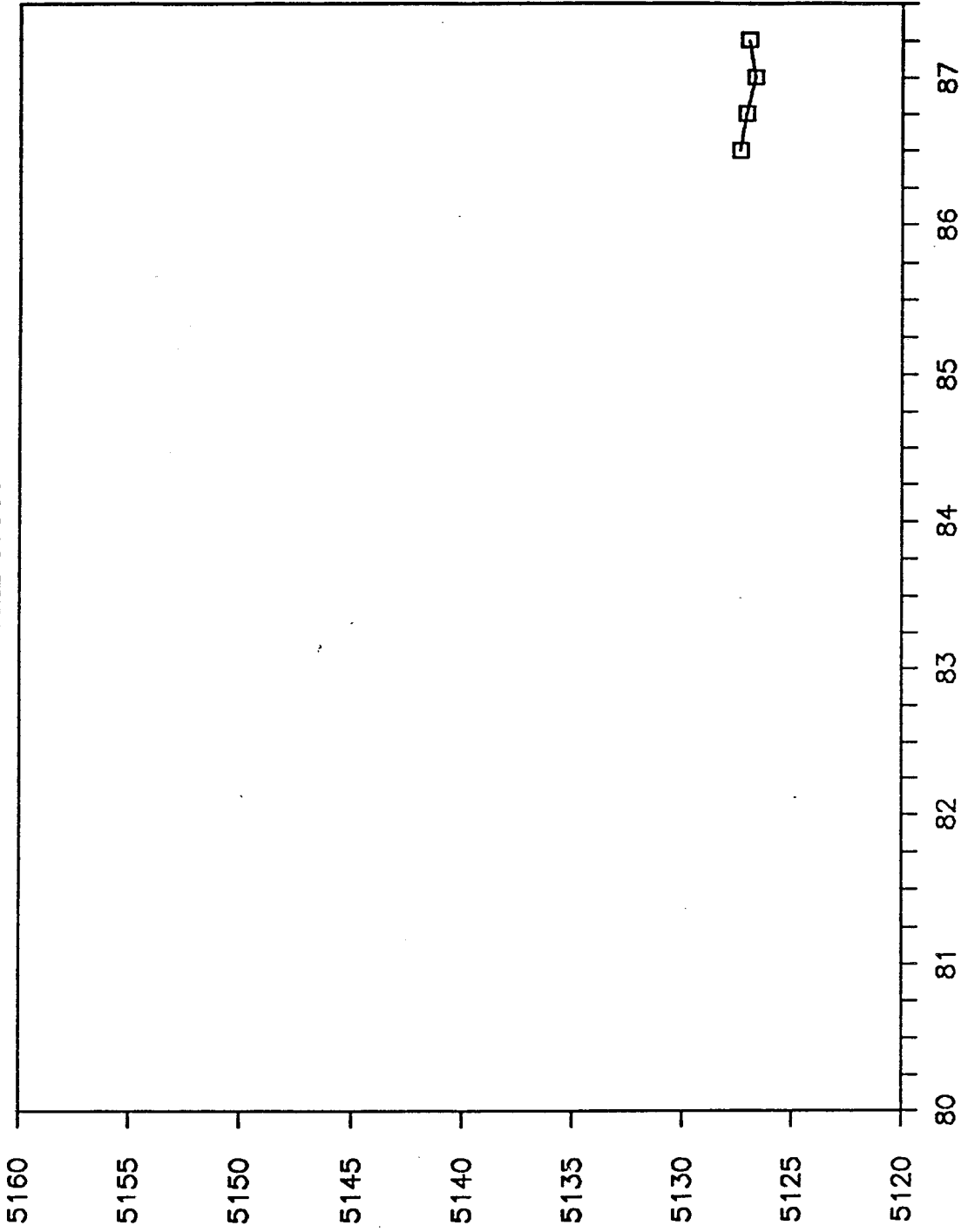
AQUIFER	GROUND ELV. (MSL)	TOP OF SCREEN	BOTTOM OF SCREEN
	5140.6	0.0	0.0

N	MIN	MAX	MEAN	STAND. DEV.
4	13.2	13.9	13.5	0.2

MEASUREMENT DATE	QTR	DEPTH TO WATER (FT)	ELEVATION (MSL)
860701	SU86	13.2	5127.4
861118	FA86	13.5	5127.1
870310	WI87	13.9	5126.7
870525	SP87	13.6	5127.0

# HYDROGRAPH 1981 - 1987

WELL 37306



WATER LEVEL ELEVATION (MSL)

QUARTERLY WATER LEVEL MEASUREMENTS

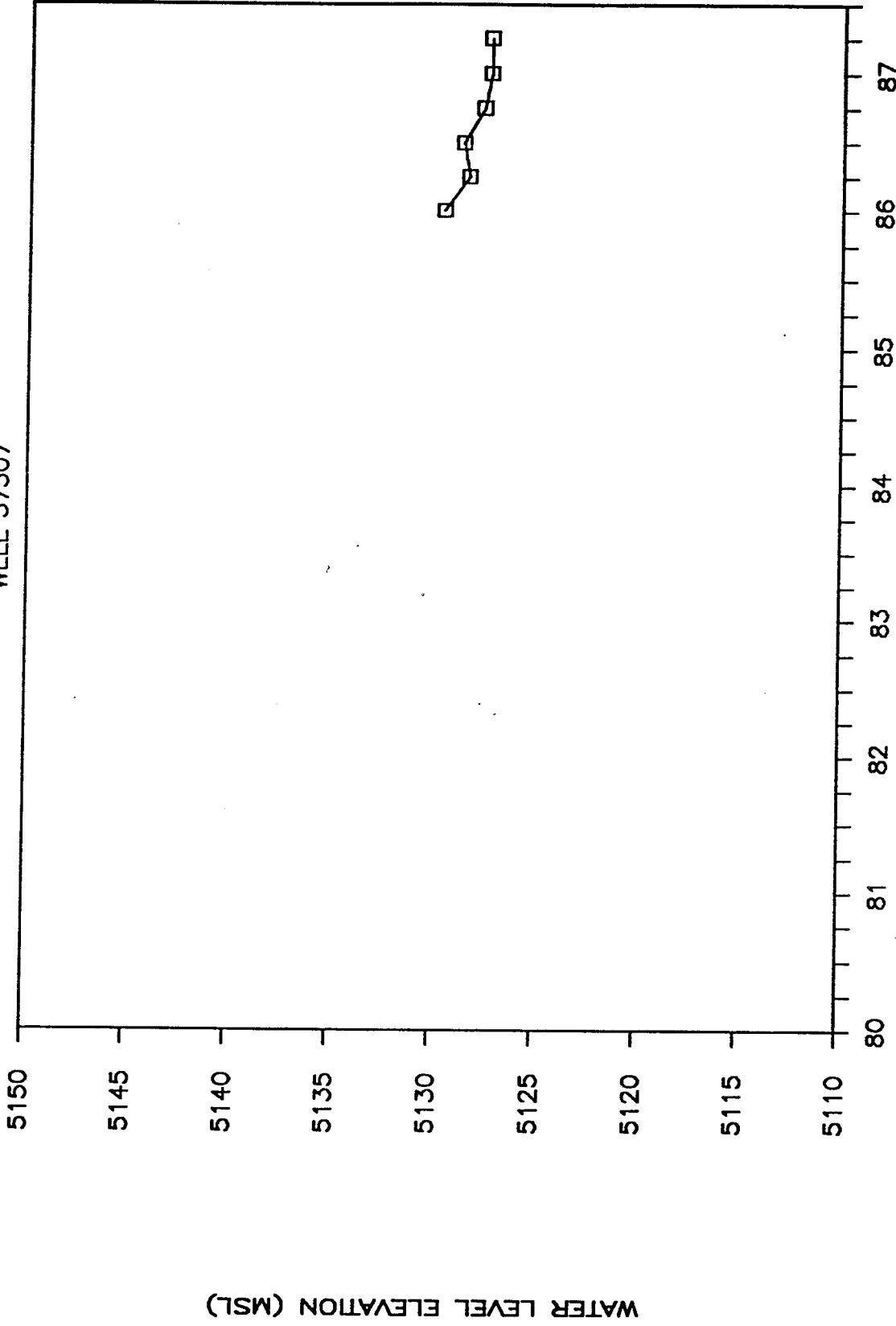
WATER LEVEL DATA AND SUMMARY STATISTICS  
 REPORT DATE: JULY 1987

WELL NUMBER      37307

AQUIFER	GROUND ELV. (MSL)	TOP OF SCREEN	BOTTOM OF SCREEN	
	5147.7	0.0	0.0	
N	MIN	MAX	MEAN	STAND. DEV.
6	18.1	20.3	19.5	0.8

MEASUREMENT DATE	QTR	DEPTH TO WATER (FT)	ELEVATION (MSL)
860101	WI86	18.1	5129.6
860401	SP86	19.3	5128.4
860701	SU86	19.0	5128.7
861118	FA86	20.0	5127.7
870310	WI87	20.3	5127.4
870525	SP87	20.3	5127.4

HYDROGRAPH 1981 - 1987  
WELL 37307



WATER LEVEL DATA AND SUMMARY STATISTICS  
 REPORT DATE: JULY 1987

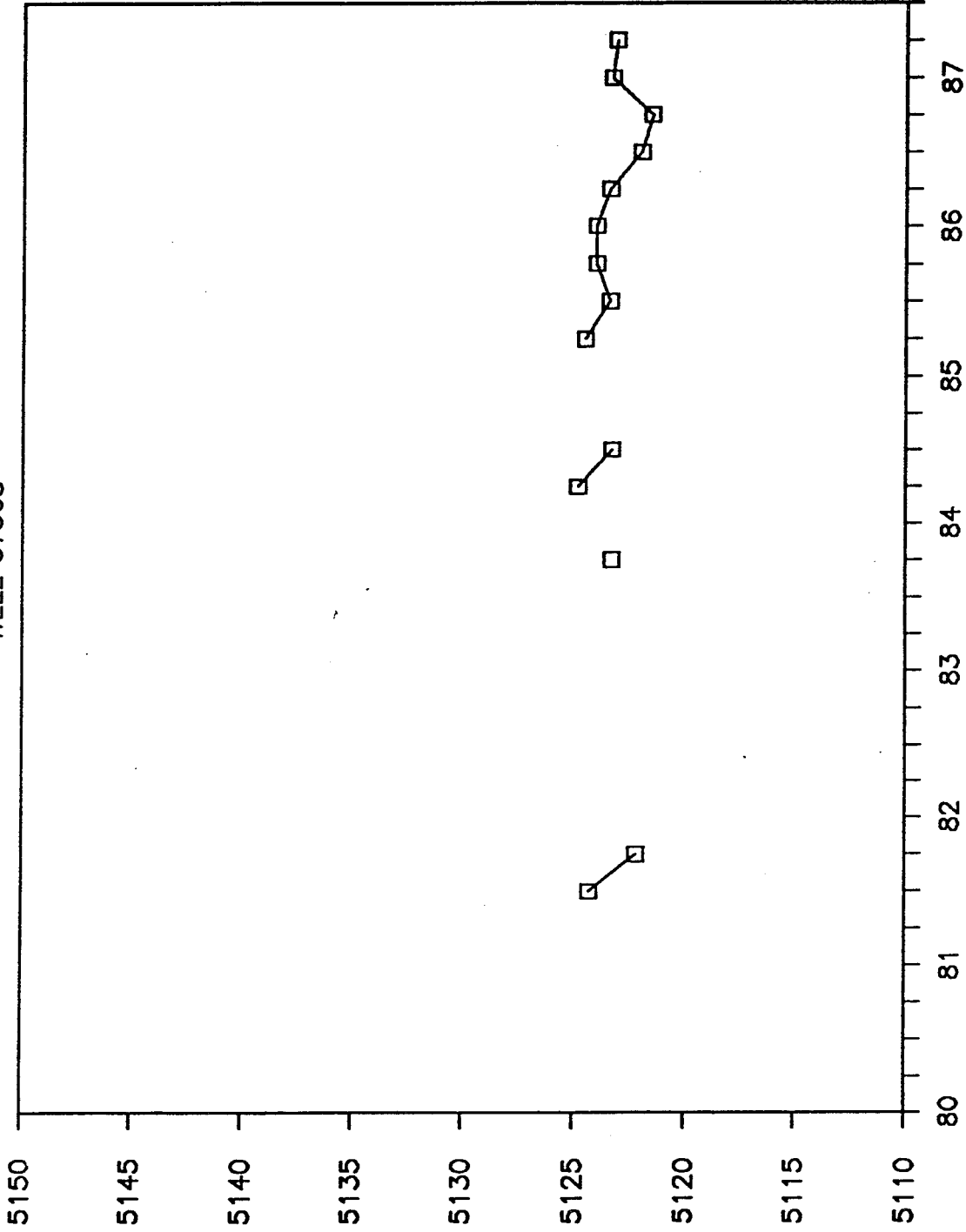
WELL NUMBER 37308

AQUIFER	GROUND ELV. (MSL)	TOP OF SCREEN	BOTTOM OF SCREEN	
	5127.5	0.0	0.0	
N	MIN	MAX	MEAN	STAND. DEV.
14	2.7	6.0	4.1	0.9

MEASUREMENT DATE	QTR	DEPTH TO WATER (FT)	ELEVATION (MSL)
810724	SU81	3.2	5124.3
811026	FA81	5.3	5122.2
831006	FA83	4.2	5123.3
840412	SP84	2.7	5124.8
840719	SU84	4.2	5123.3
850522	SP85	3.0	5124.5
850709	SU85	4.1	5123.4
851017	FA85	3.5	5124.0
860101	WI86	3.5	5124.0
860401	SP86	4.1	5123.4
860701	SU86	5.5	5122.0
861118	FA86	6.0	5121.5
870310	WI87	4.2	5123.3
870525	SP87	4.4	5123.1

# HYDROGRAPH 1981 - 1987

WELL 37308



QUARTERLY WATER LEVEL MEASUREMENTS

WATER LEVEL ELEVATION (MSL)

WATER LEVEL DATA AND SUMMARY STATISTICS  
 REPORT DATE: JULY 1987

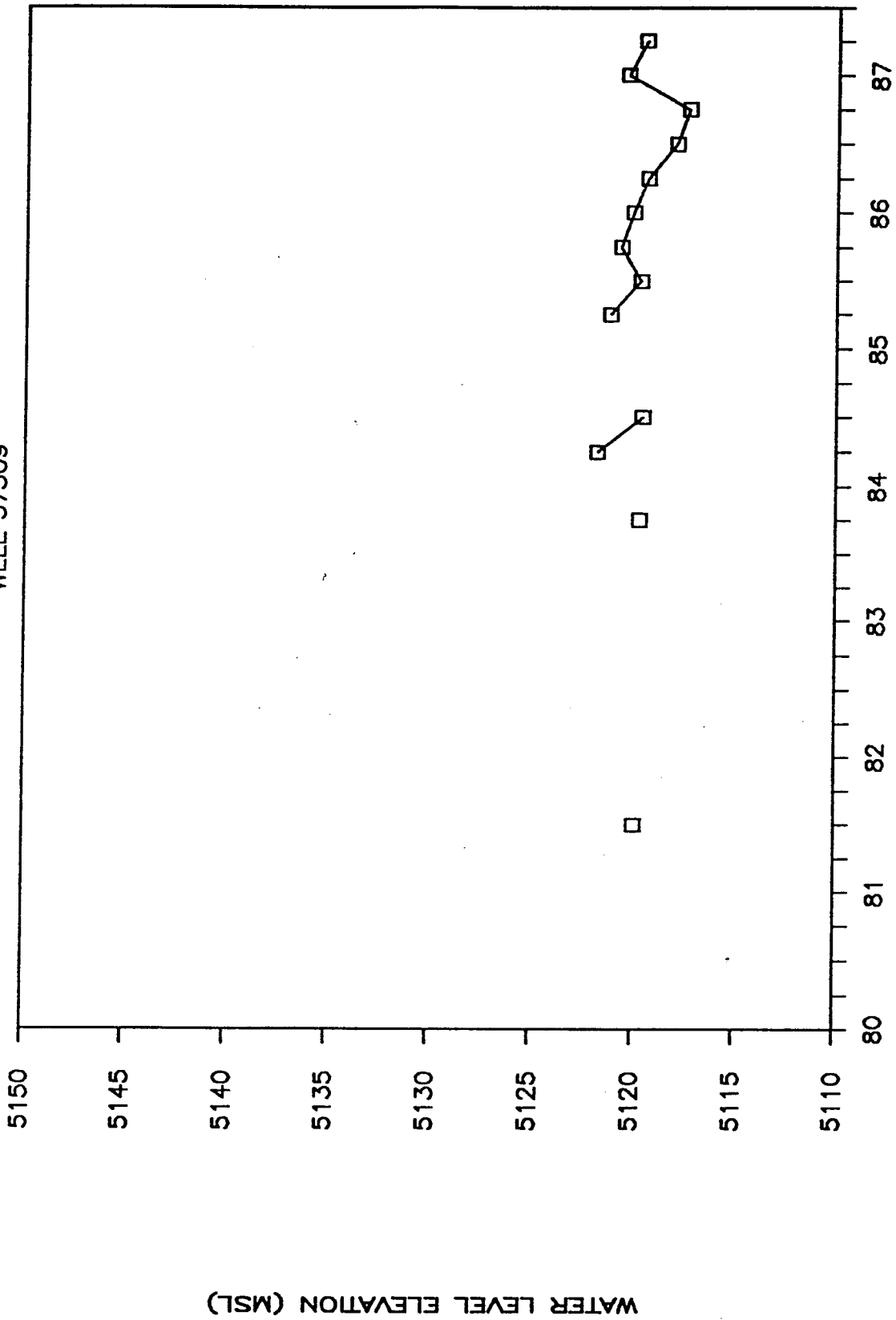
WELL NUMBER 37309

AQUIFER	GROUND ELV. (MSL)	TOP OF SCREEN	BOTTOM OF SCREEN	
	5122.9	0.0	0.0	
N	MIN	MAX	MEAN	STAND. DEV.
13	1.1	5.5	3.1	1.1

MEASUREMENT DATE	QTR	DEPTH TO WATER (FT)	ELEVATION (MSL)
810708	SU81	3.0	5119.9
831006	FA83	3.2	5119.7
840412	SP84	1.1	5121.8
840719	SU84	3.3	5119.6
850522	SP85	1.7	5121.2
850709	SU85	3.2	5119.7
851017	FA85	2.2	5120.7
860101	WI86	2.8	5120.1
860401	SP86	3.5	5119.4
860701	SU86	4.9	5118.0
861118	FA86	5.5	5117.4
870310	WI87	2.5	5120.4
870525	SP87	3.4	5119.5

# HYDROGRAPH 1981 - 1987

WELL 37309



QUARTERLY WATER LEVEL MEASUREMENTS

WATER LEVEL DATA AND SUMMARY STATISTICS  
REPORT DATE: JULY 1987

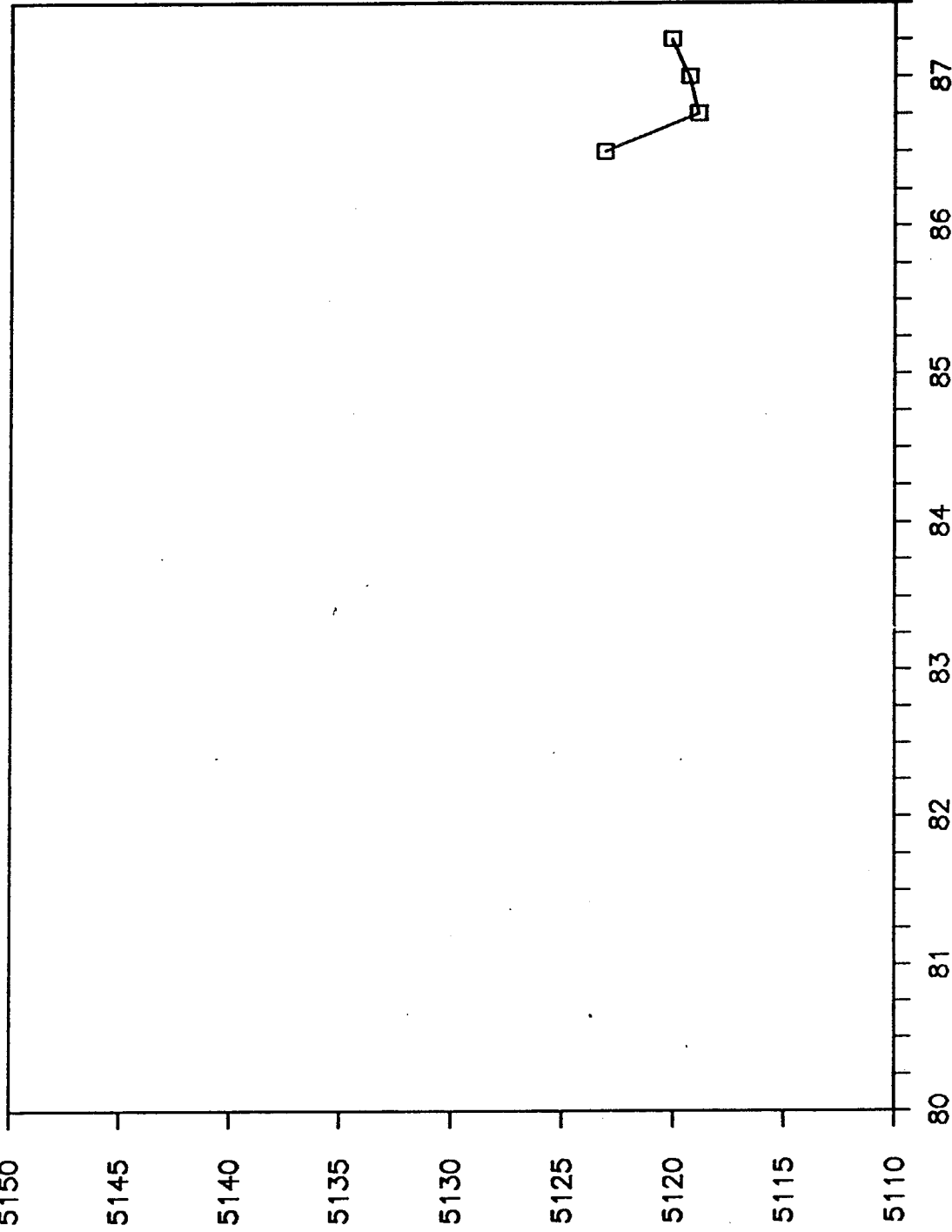
WELL NUMBER 37310

AQUIFER	GROUND ELV. (MSL)	TOP OF SCREEN	BOTTOM OF SCREEN	
	5133.6	0.0	0.0	
N	MIN	MAX	MEAN	STAND. DEV.
4	10.5	14.7	13.2	1.9

MEASUREMENT DATE	QTR	DEPTH TO WATER (FT)	ELEVATION (MSL)
860701	SU86	10.5	5123.1
861117	FA86	14.7	5118.9
870310	WI87	14.3	5119.3
870525	SP87	13.5	5120.1

# HYDROGRAPH 1981 - 1987

WELL 37310



WATER LEVEL ELEVATION (MSL)

QUARTERLY WATER LEVEL MEASUREMENTS

WATER LEVEL DATA AND SUMMARY STATISTICS  
 REPORT DATE: JULY 1987

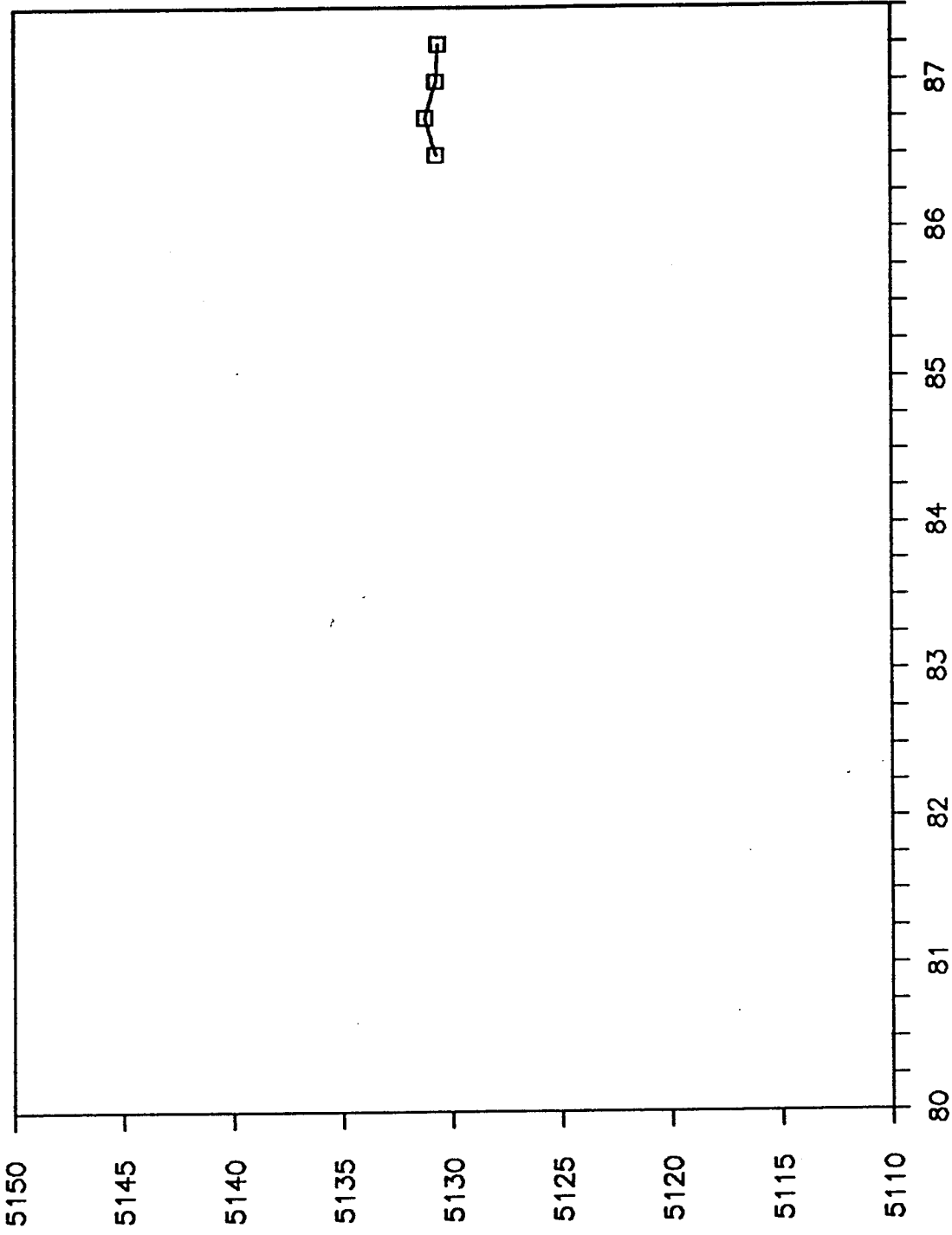
WELL NUMBER 37311

AQUIFER	GROUND ELV. (MSL)	TOP OF SCREEN	BOTTOM OF SCREEN	
	5142.9	0.0	0.0	
N	MIN	MAX	MEAN	STAND. DEV.
5	11.7	12.3	12.1	0.2

MEASUREMENT DATE	QTR	DEPTH TO WATER (FT)	ELEVATION (MSL)
860701	SU86	12.2	5130.7
860701	SU86	12.3	5130.6
861118	FA86	11.7	5131.2
870310	WI87	12.2	5130.7
870525	SP87	12.3	5130.6

HYDROGRAPH 1981 - 1987

WELL 37311



QUARTERLY WATER LEVEL MEASUREMENTS

WATER LEVEL ELEVATION (MSL)

WATER LEVEL DATA AND SUMMARY STATISTICS  
 REPORT DATE: JULY 1987

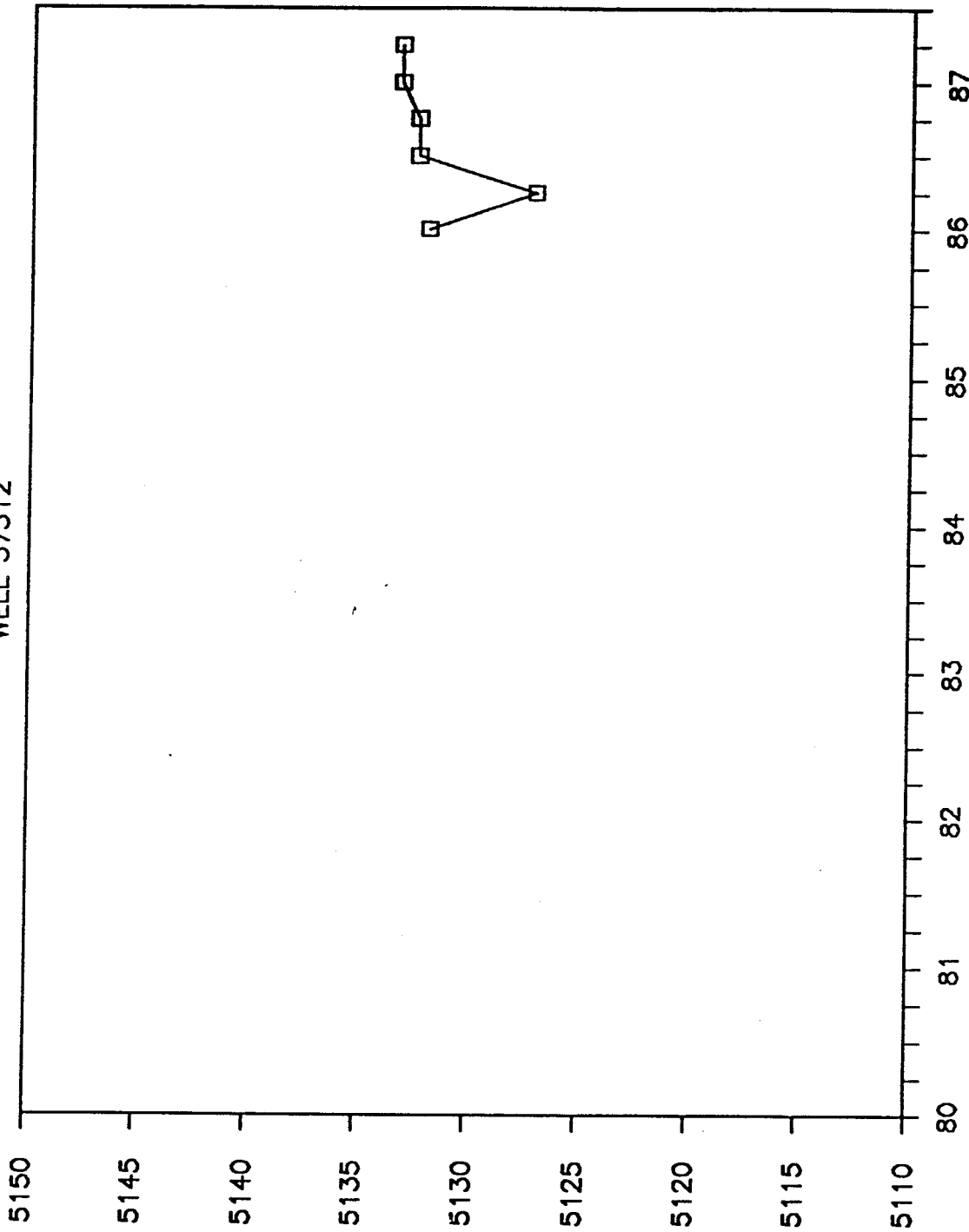
WELL NUMBER      37312

AQUIFER	GROUND ELV. (MSL)	TOP OF SCREEN	BOTTOM OF SCREEN	
	5138.4	0.0	0.0	
N	MIN	MAX	MEAN	STAND. DEV.
7	5.2	11.3	6.6	2.1

MEASUREMENT DATE	QTR	DEPTH TO WATER (FT)	ELEVATION (MSL)
860101	WI86	6.5	5131.9
860401	SP86	11.3	5127.1
860701	SU86	6.5	5131.9
860701	SU86	5.5	5132.9
861118	FA86	6.0	5132.4
870310	WI87	5.2	5133.2
870525	SP87	5.2	5133.2

# HYDROGRAPH 1981 - 1987

WELL 37312



QUARTERLY WATER LEVEL MEASUREMENTS

WATER LEVEL ELEVATION (MSL)

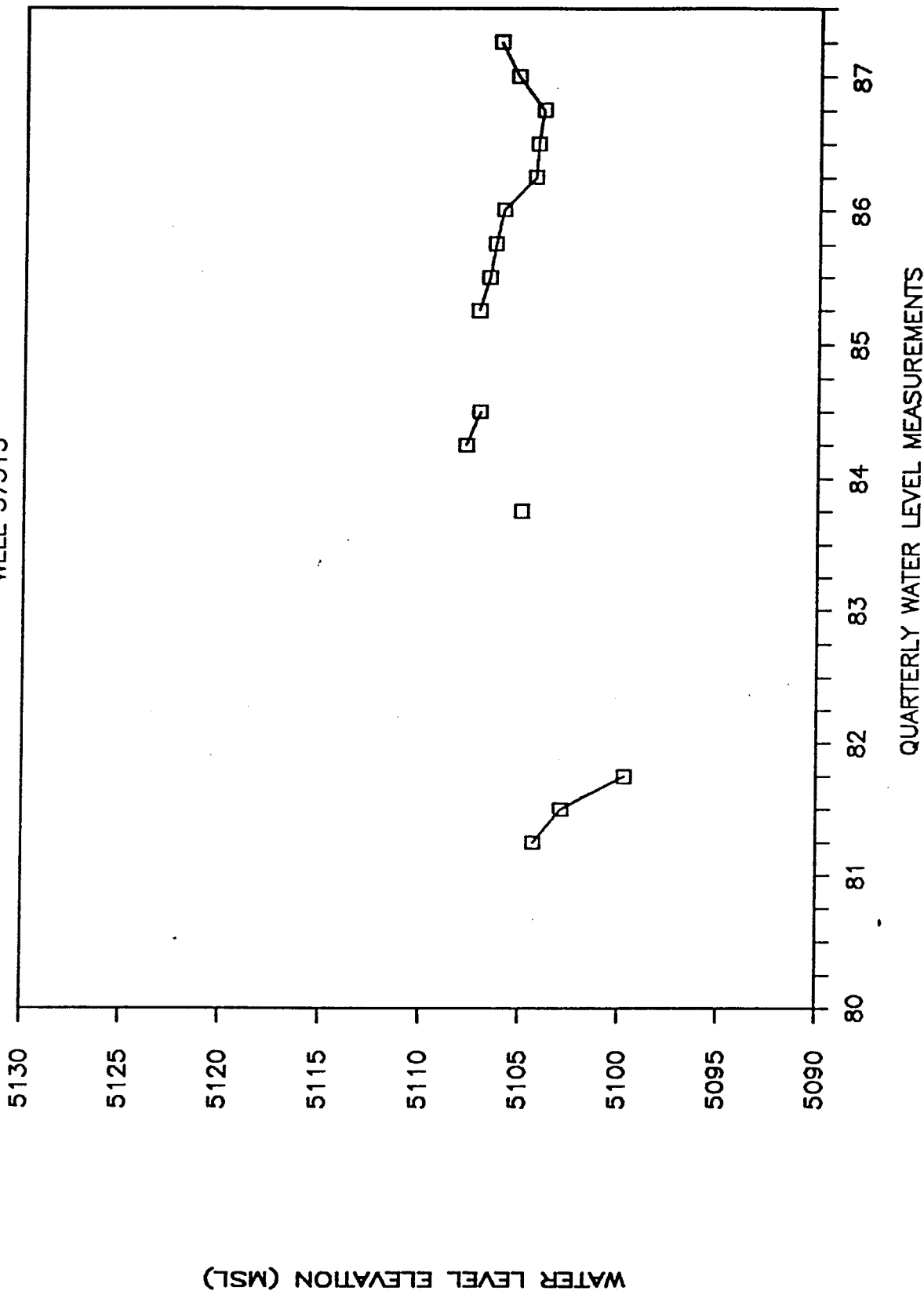
WATER LEVEL DATA AND SUMMARY STATISTICS  
REPORT DATE: JULY 1987

WELL NUMBER 37313

AQUIFER	GROUND ELV. (MSL)	TOP OF SCREEN	BOTTOM OF SCREEN	
	5108.2	0.0	0.0	
N	MIN	MAX	MEAN	STAND. DEV.
15	0.4	8.5	3.0	2.0

MEASUREMENT DATE	QTR	DEPTH TO WATER (FT)	ELEVATION (MSL)
810622	SP81	3.9	5104.3
810724	SU81	5.3	5102.9
811026	FA81	8.5	5099.7
831006	FA83	3.2	5105.0
840411	SP84	0.4	5107.8
840719	SU84	1.1	5107.1
850522	SP85	1.0	5107.2
850709	SU85	1.5	5106.7
851017	FA85	1.8	5106.4
860101	WI86	2.2	5106.0
860401	SP86	3.8	5104.4
860701	SU86	3.9	5104.3
861117	FA86	4.2	5104.0
870310	WI87	2.9	5105.3
870525	SP87	2.0	5106.2

HYDROGRAPH 1981 - 1987  
WELL 37313



WATER LEVEL DATA AND SUMMARY STATISTICS  
 REPORT DATE: JULY 1987

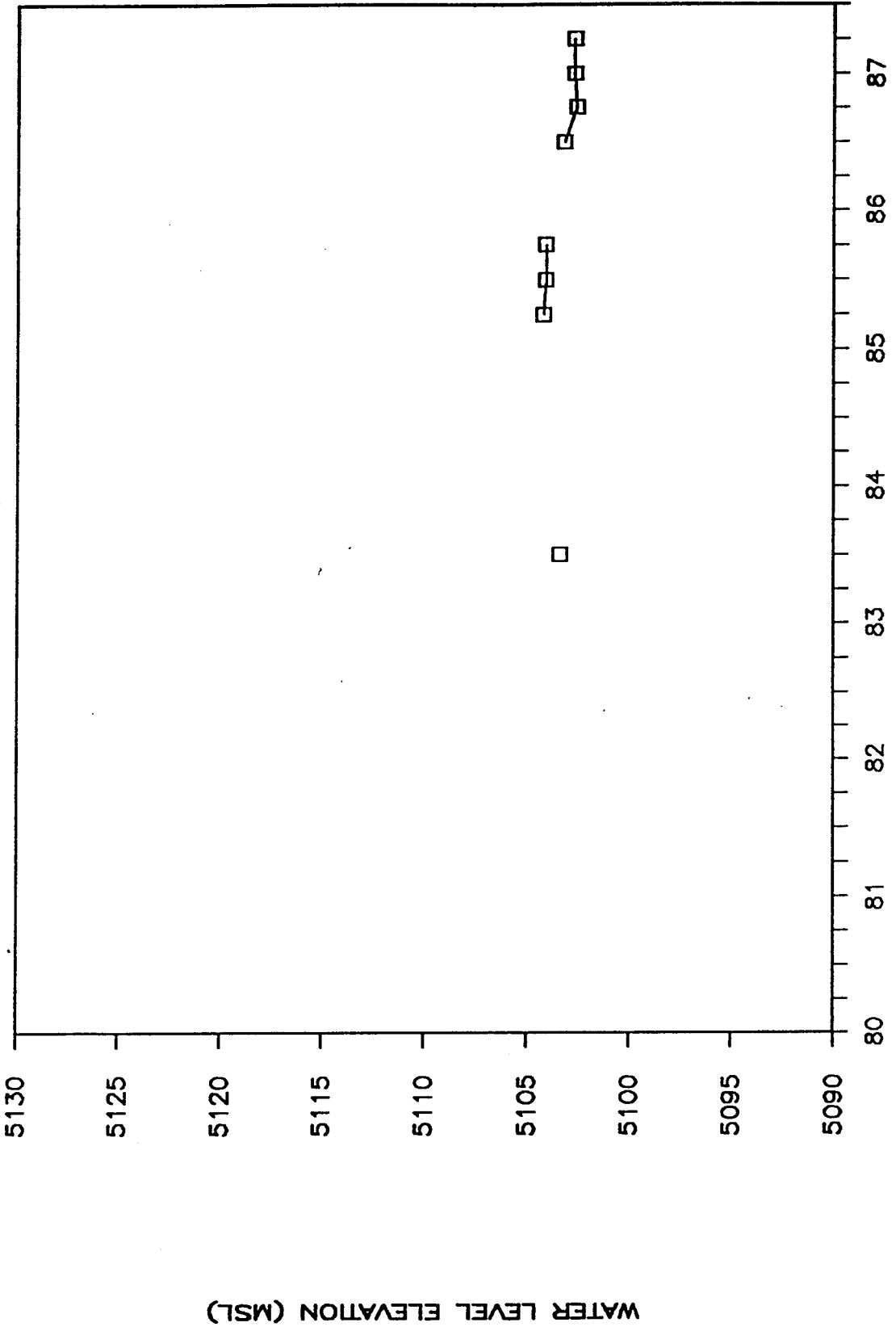
WELL NUMBER      37316

AQUIFER	GROUND ELV. (MSL)	TOP OF SCREEN	BOTTOM OF SCREEN	
DEN	5108.5	88.1	96.2	
N	MIN	MAX	MEAN	STAND. DEV.
8	4.3	5.9	5.1	0.6

MEASUREMENT DATE	QTR	DEPTH TO WATER (FT)	ELEVATION (MSL)
830712	SU83	5.1	5103.4
850522	SP85	4.3	5104.2
850709	SU85	4.4	5104.1
851017	FA85	4.4	5104.1
860701	SU86	5.3	5103.2
861117	FA86	5.9	5102.6
870310	WI87	5.8	5102.7
870525	SP87	5.8	5102.7

# HYDROGRAPH 1981 - 1987

WELL 37316



QUARTERLY WATER LEVEL MEASUREMENTS

WATER LEVEL DATA AND SUMMARY STATISTICS  
 REPORT DATE: JULY 1987

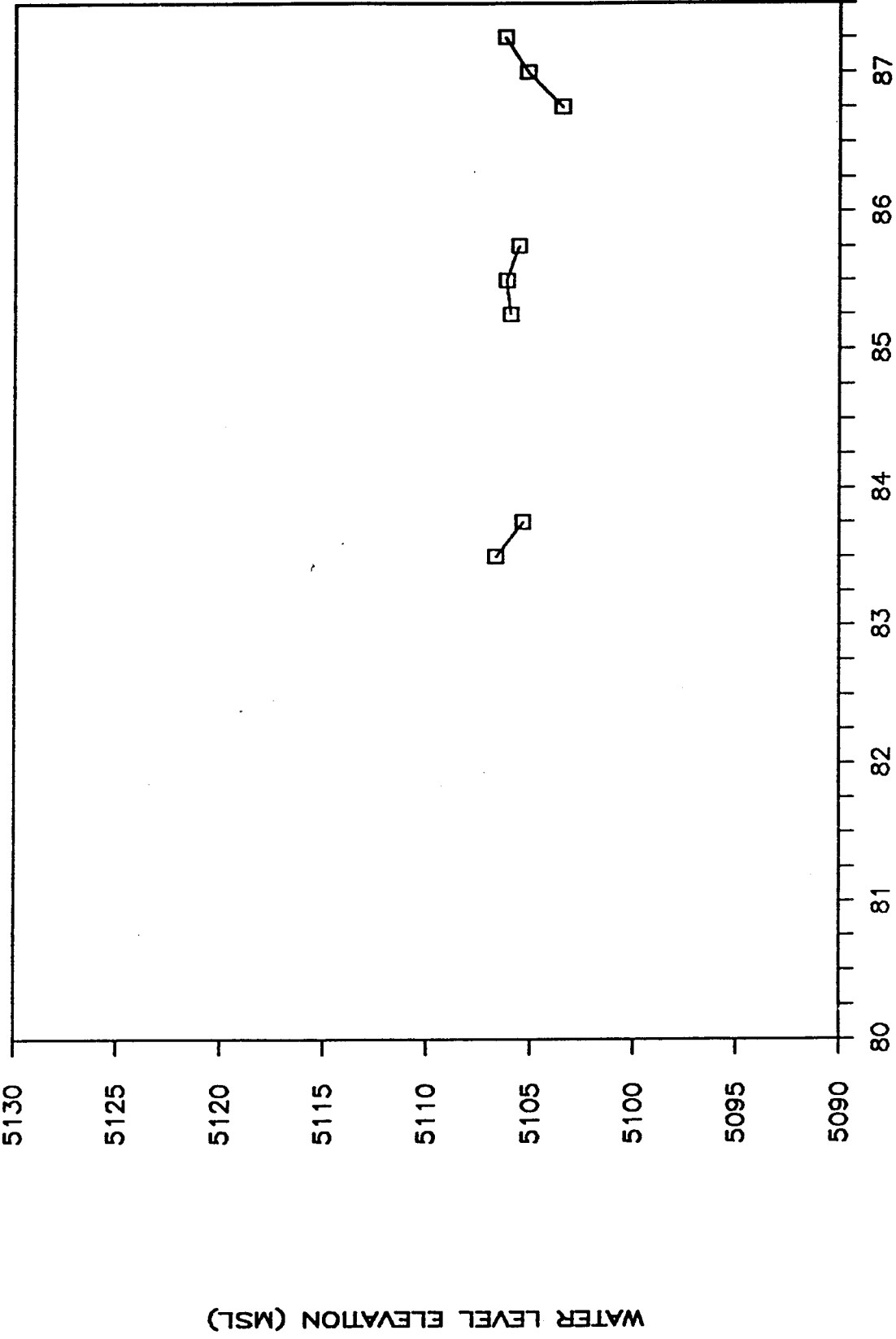
WELL NUMBER      37317

AQUIFER	GROUND ELV. (MSL)	TOP OF SCREEN	BOTTOM OF SCREEN	
DEN	5108.7	51.2	60.6	
N	MIN	MAX	MEAN	STAND. DEV.
8	2.0	5.2	3.0	0.9

MEASUREMENT DATE	QTR	DEPTH TO WATER (FT)	ELEVATION (MSL)
830712	SU83	2.0	5106.7
831006	FA83	3.3	5105.4
850522	SP85	2.7	5106.0
850709	SU85	2.5	5106.2
851017	FA85	3.1	5105.6
860701	SU86	QD/UD	QD/UD
861117	FA86	5.2	5103.5
870310	WI87	3.5	5105.2
870525	SP87	2.4	5106.3

# HYDROGRAPH 1981 - 1987

WELL 37317



WATER LEVEL DATA AND SUMMARY STATISTICS  
 REPORT DATE: JULY 1987

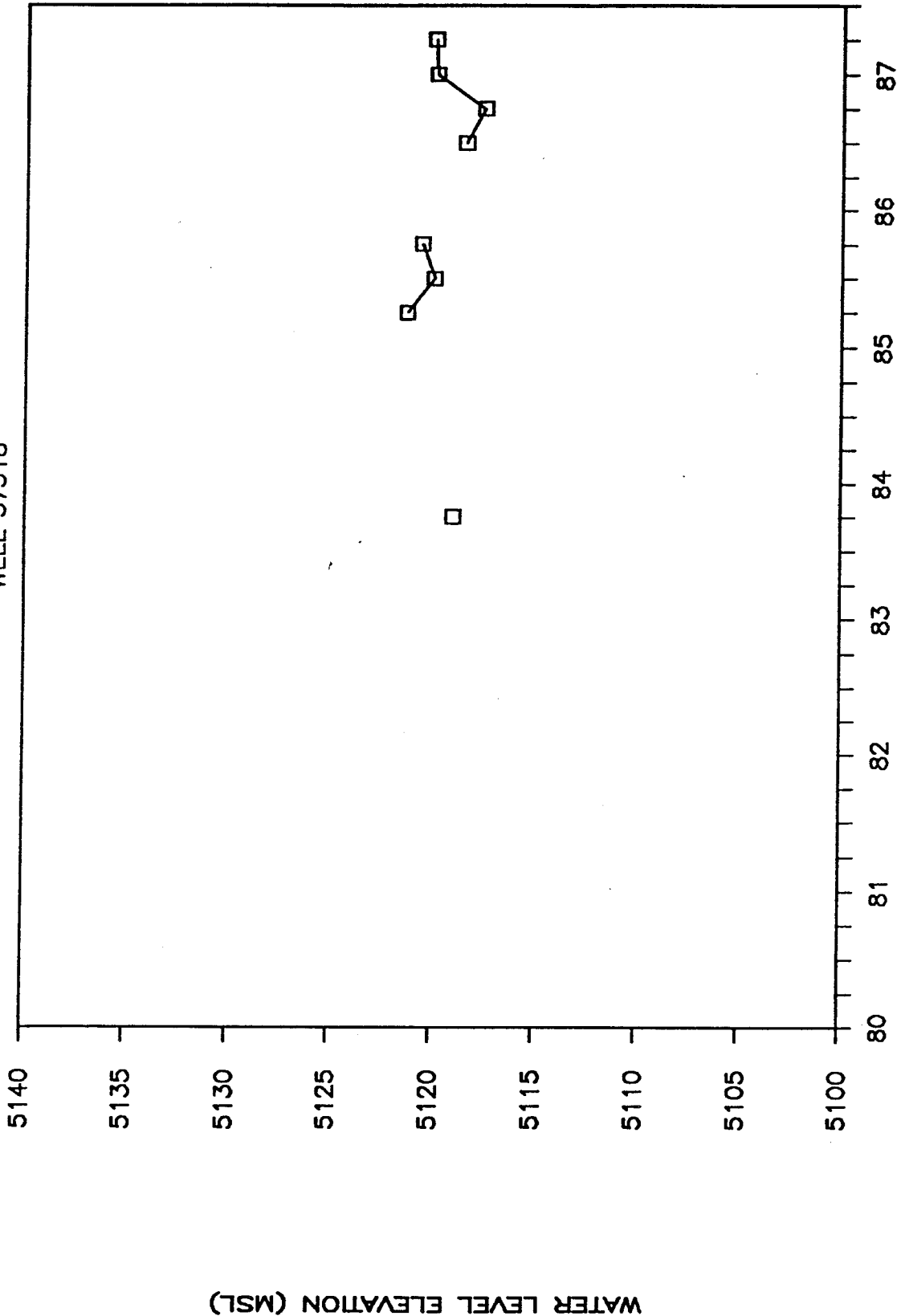
WELL NUMBER 37318

AQUIFER	GROUND ELV. (MSL)	TOP OF SCREEN	BOTTOM OF SCREEN	
DEN	5124.2	41.8	50.7	
N	MIN	MAX	MEAN	STAND. DEV.
8	2.9	6.6	4.5	1.1

MEASUREMENT DATE	QTR	DEPTH TO WATER (FT)	ELEVATION (MSL)
831006	FA83	5.2	5119.0
850522	SP85	2.9	5121.3
850709	SU85	4.2	5120.0
851017	FA85	3.6	5120.6
860701	SU86	5.7	5118.5
861118	FA86	6.6	5117.6
870310	WI87	4.3	5119.9
870525	SP87	4.2	5120.0

# HYDROGRAPH 1981 - 1987

WELL 37318



WATER LEVEL ELEVATION (MSL)

QUARTERLY WATER LEVEL MEASUREMENTS

WATER LEVEL DATA AND SUMMARY STATISTICS  
 REPORT DATE: JULY 1987

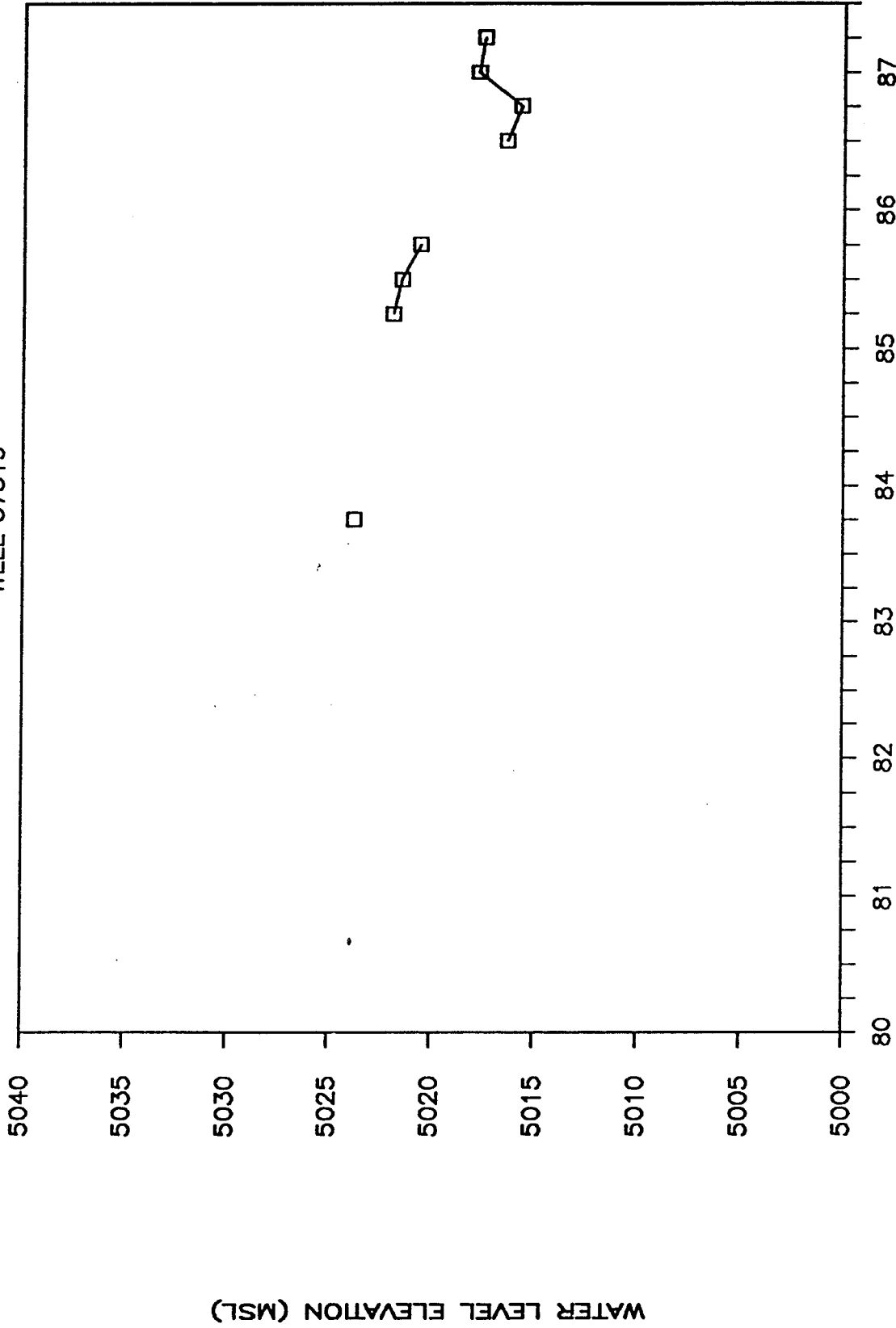
WELL NUMBER 37319

AQUIFER	GROUND ELV. (MSL)	TOP OF SCREEN	BOTTOM OF SCREEN	
DEN	5124.3	145.4	154.5	
N	MIN	MAX	MEAN	STAND. DEV.
8	100.5	108.6	104.9	2.9

MEASUREMENT DATE	QTR	DEPTH TO WATER (FT)	ELEVATION (MSL)
831006	FA83	100.5	5023.8
850522	SP85	102.4	5021.9
850709	SU85	102.8	5021.5
851017	FA85	103.7	5020.6
860701	SU86	107.9	5016.4
861118	FA86	108.6	5015.7
870310	WI87	106.5	5017.8
870525	SP87	106.8	5017.5

# HYDROGRAPH 1981 - 1987

WELL 37319



QUARTERLY WATER LEVEL MEASUREMENTS

WATER LEVEL DATA AND SUMMARY STATISTICS  
 REPORT DATE: JULY 1987

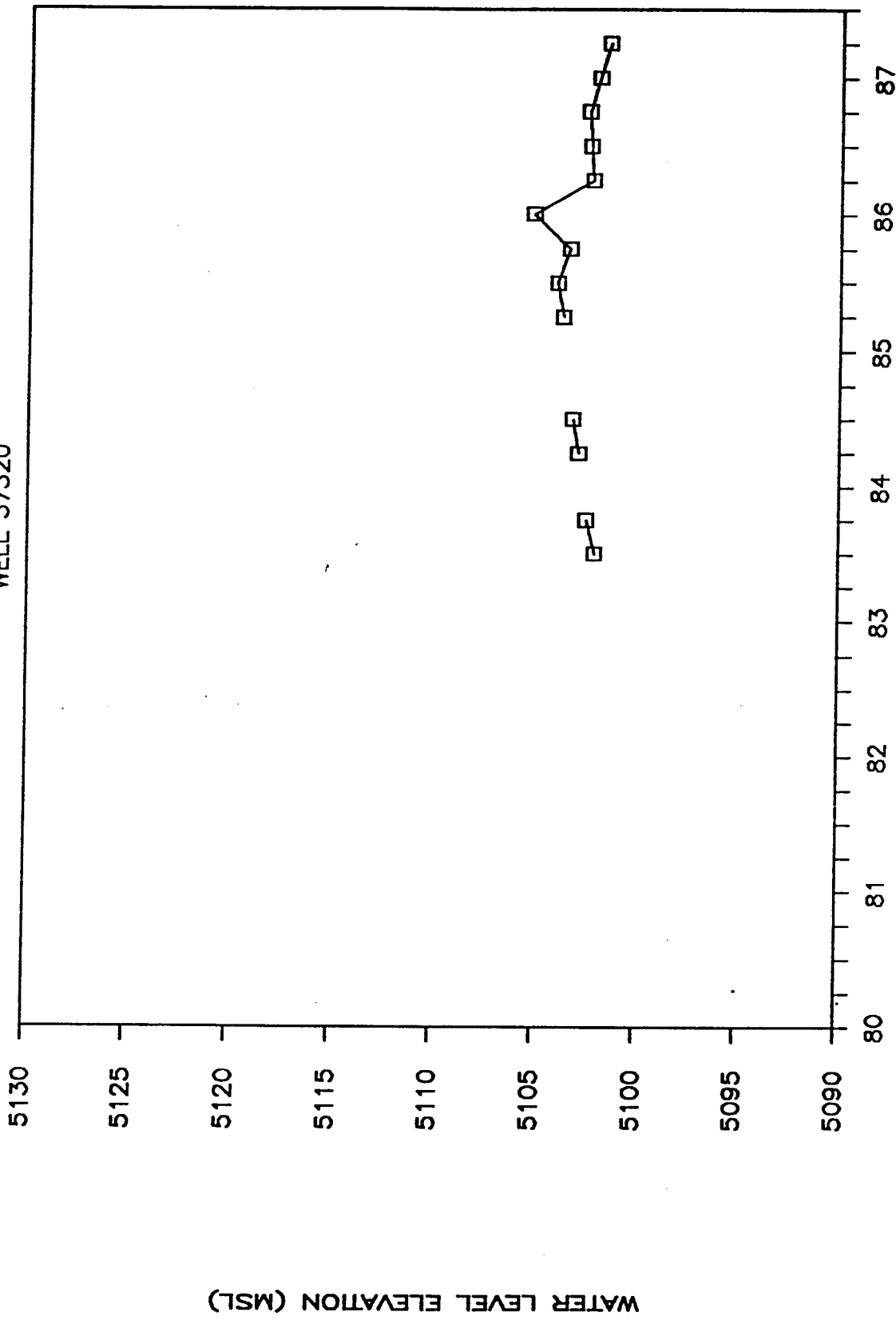
WELL NUMBER      37320

AQUIFER	GROUND ELV. (MSL)	TOP OF SCREEN	BOTTOM OF SCREEN	
ALL	5120.3	22.7	32.7	
N	MIN	MAX	MEAN	STAND. DEV.
13	15.1	18.8	17.4	0.9

MEASUREMENT DATE	QTR	DEPTH TO WATER (FT)	ELEVATION (MSL)
830712	SU83	18.2	5102.1
831006	FA83	17.8	5102.5
840412	SP84	17.4	5102.9
840719	SU84	17.1	5103.2
850522	SP85	16.6	5103.7
850709	SU85	16.3	5104.0
851017	FA85	16.9	5103.4
860101	WI86	15.1	5105.2
860401	SP86	18.0	5102.3
860701	SU86	17.9	5102.4
861117	FA86	17.8	5102.5
870310	WI87	18.3	5102.0
870525	SP87	18.8	5101.5

# HYDROGRAPH 1981 - 1987

WELL 37320



QUARTERLY WATER LEVEL MEASUREMENTS

WATER LEVEL DATA AND SUMMARY STATISTICS  
 REPORT DATE: JULY 1987

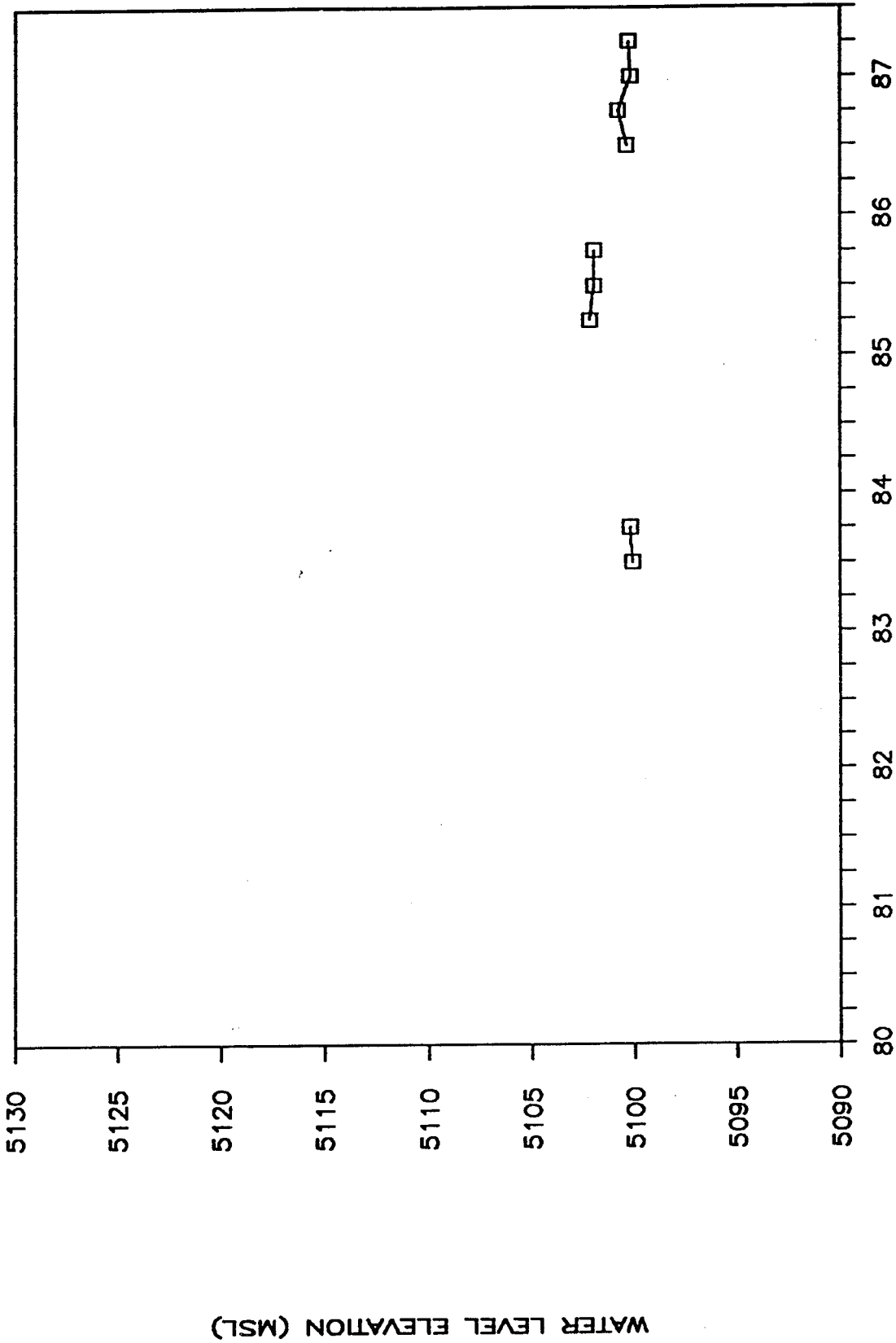
WELL NUMBER 37321

AQUIFER	GROUND ELV. (MSL)	TOP OF SCREEN	BOTTOM OF SCREEN	
DEN	5120.2	64.0	73.9	
N	MIN	MAX	MEAN	STAND. DEV.
9	18.0	20.1	19.2	0.8

MEASUREMENT DATE	QTR	DEPTH TO WATER (FT)	ELEVATION (MSL)
830712	SU83	20.1	5100.1
831006	FA83	20.0	5100.2
850522	SP85	18.0	5102.2
850709	SU85	18.2	5102.0
851017	FA85	18.2	5102.0
860701	SU86	19.8	5100.4
861117	FA86	19.4	5100.8
870310	WI87	20.0	5100.2
870525	SP87	19.9	5100.3

# HYDROGRAPH 1981 - 1987

WELL 37321



WATER LEVEL DATA AND SUMMARY STATISTICS  
 REPORT DATE: JULY 1987

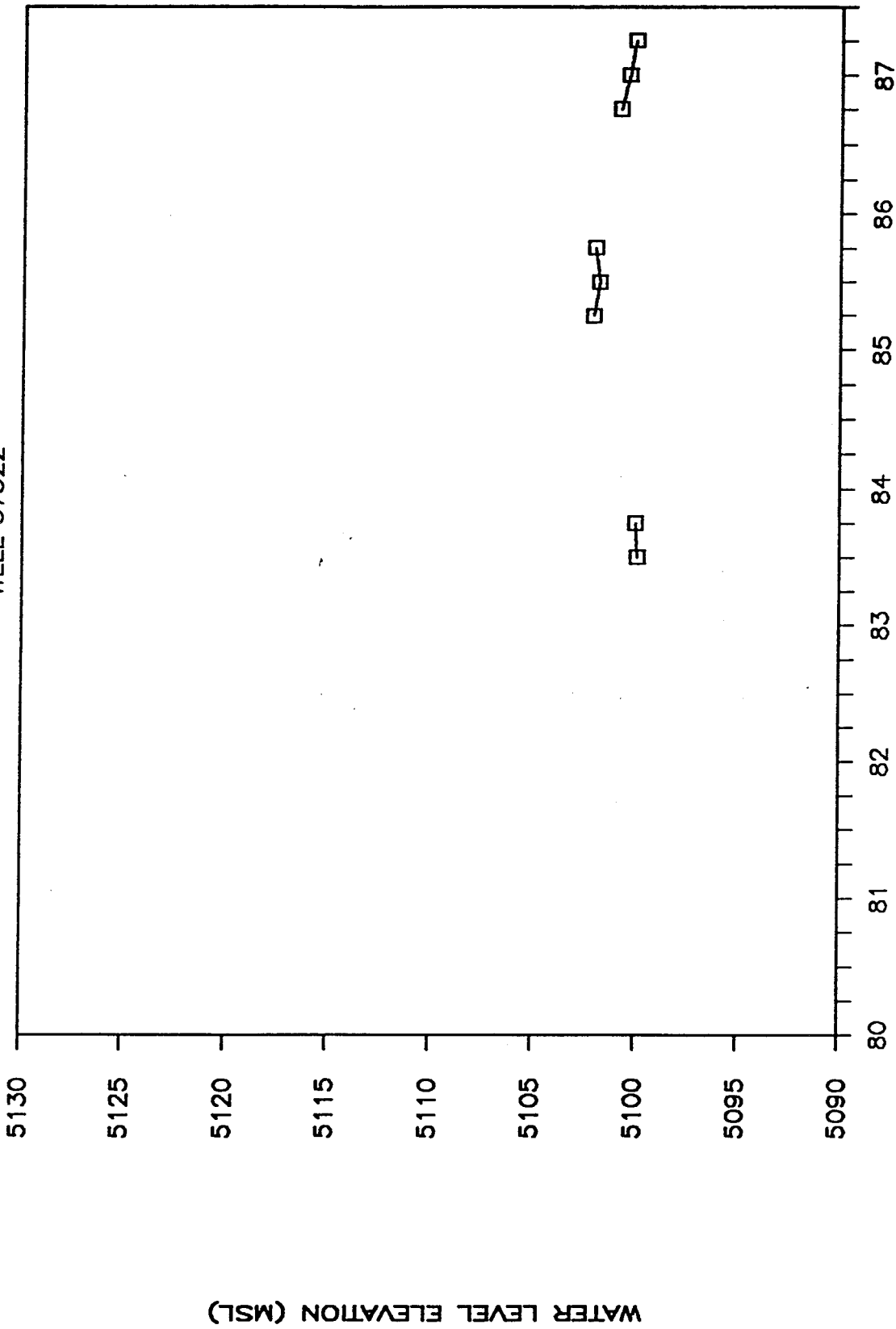
WELL NUMBER      37322

AQUIFER	GROUND ELV. (MSL)	TOP OF SCREEN	BOTTOM OF SCREEN	
DEN	5120.3	87.8	96.9	
N	MIN	MAX	MEAN	STAND. DEV.
8	18.2	20.4	19.4	0.9

MEASUREMENT DATE	QTR	DEPTH TO WATER (FT)	ELEVATION (MSL)
830712	SU83	20.4	5099.9
831006	FA83	20.3	5100.0
850522	SP85	18.2	5102.1
850709	SU85	18.5	5101.8
851017	FA85	18.3	5102.0
861117	FA86	19.5	5100.8
870310	WI87	19.9	5100.4
870525	SP87	20.2	5100.1

# HYDROGRAPH 1981 - 1987

WELL 37322



QUARTERLY WATER LEVEL MEASUREMENTS

WATER LEVEL ELEVATION (MSL)

WATER LEVEL DATA AND SUMMARY STATISTICS  
 REPORT DATE: JULY 1987

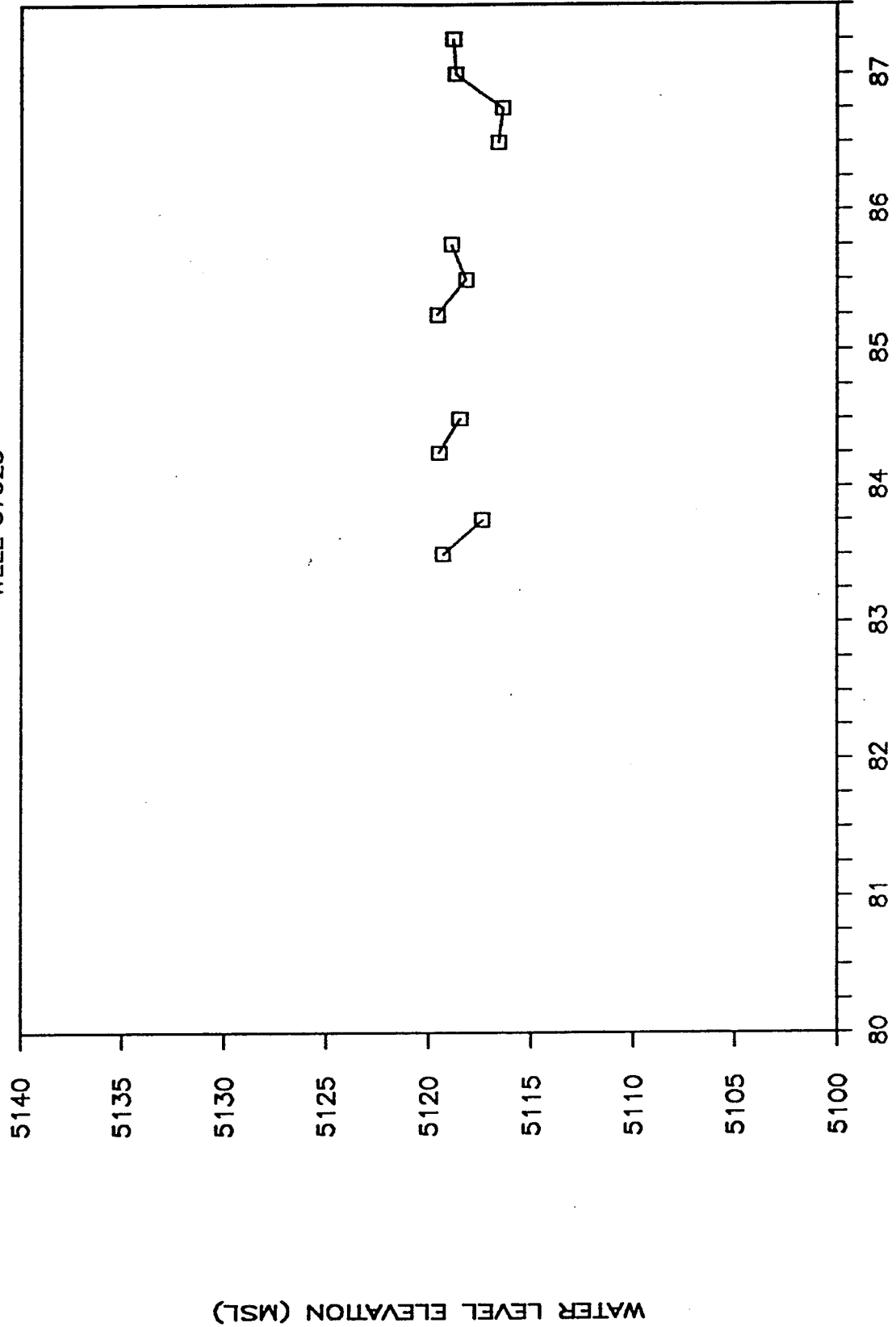
WELL NUMBER      37323

AQUIFER	GROUND ELV. (MSL)	TOP OF SCREEN	BOTTOM OF SCREEN	
DEN	5125.8	16.5	26.3	
N	MIN	MAX	MEAN	STAND. DEV.
11	6.2	9.4	7.4	1.1

MEASUREMENT DATE	QTR	DEPTH TO WATER (FT)	ELEVATION (MSL)
830712	SU83	6.5	5119.3
831006	FA83	8.4	5117.4
840411	SP84	6.3	5119.5
840720	SU84	7.3	5118.5
850522	SP85	6.2	5119.6
850709	SU85	7.6	5118.2
851017	FA85	6.9	5118.9
860701	SU86	9.2	5116.6
861118	FA86	9.4	5116.4
870310	WI87	7.1	5118.7
870525	SP87	7.0	5118.8

# HYDROGRAPH 1981 - 1987

WELL 37323



QUARTERLY WATER LEVEL MEASUREMENTS

WATER LEVEL DATA AND SUMMARY STATISTICS  
 REPORT DATE: JULY 1987


WELL NUMBER      37327

AQUIFER	GROUND ELV. (MSL)	TOP OF SCREEN	BOTTOM OF SCREEN	
ALL	5148.6	29.6	34.5	
N	MIN	MAX	MEAN	STAND. DEV.
11	32.6	34.0	33.1	0.5

MEASUREMENT DATE	QTR	DEPTH TO WATER (FT)	ELEVATION (MSL)
830712	SU83	33.9	5114.7
831006	FA83	34.0	5114.6
840411	SP84	33.4	5115.2
840720	SU84	33.4	5115.2
850522	SP85	32.8	5115.8
850709	SU85	32.6	5116.0
851017	FA85	32.6	5116.0
860701	SU86	33.7	5114.9
861118	FA86	32.8	5115.8
870310	WI87	32.7	5115.9
870525	SP87	32.7	5115.9

# HYDROGRAPH 1981 - 1987

WELL 37327



QUARTERLY WATER LEVEL MEASUREMENTS

WATER LEVEL ELEVATION (MSL)

WATER LEVEL DATA AND SUMMARY STATISTICS  
 REPORT DATE: JULY 1987

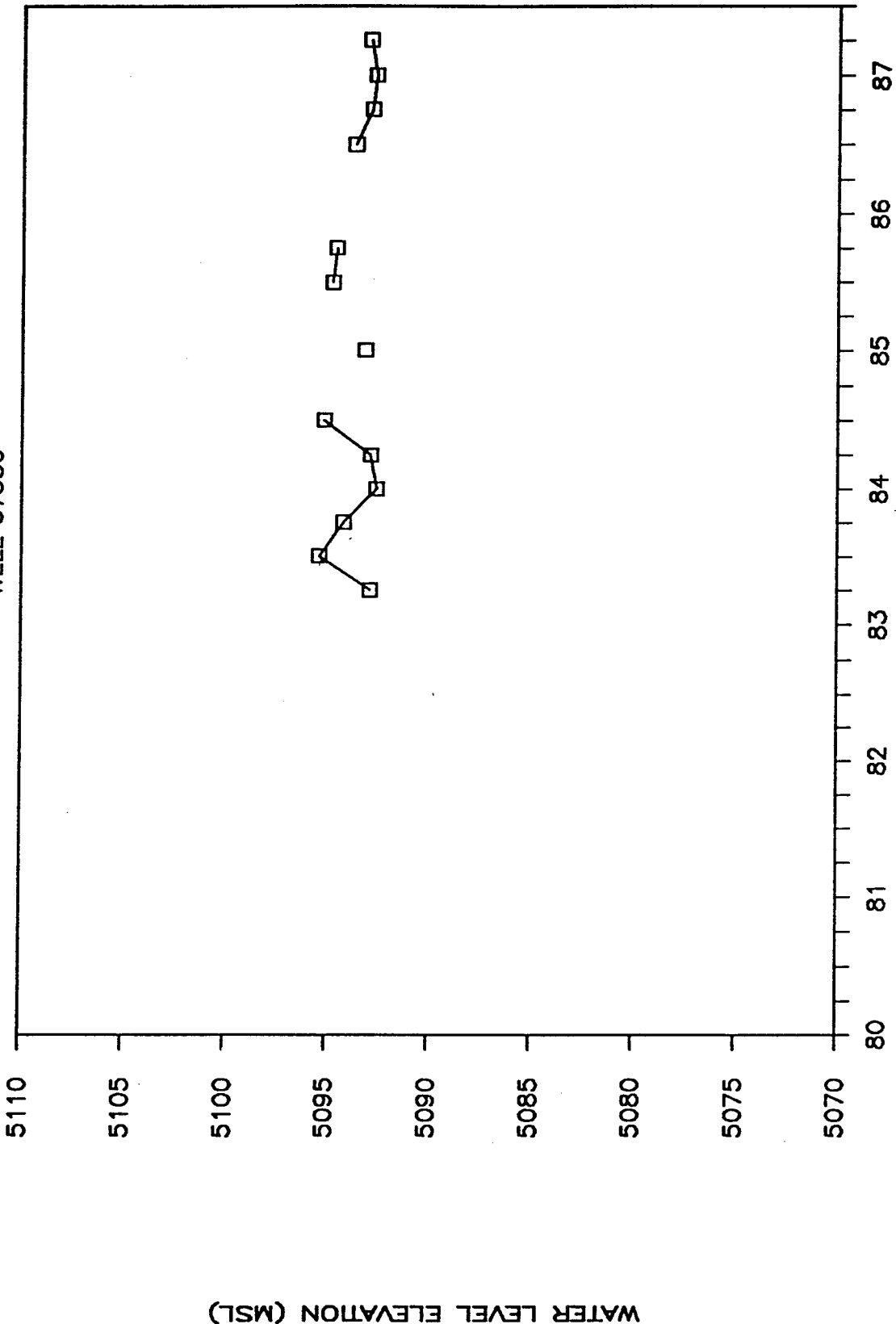
WELL NUMBER 37330

AQUIFER	GROUND ELV. (MSL)	TOP OF SCREEN	BOTTOM OF SCREEN	
A/D	5123.7	37.5	57.2	
N	MIN	MAX	MEAN	STAND. DEV.
13	28.3	31.1	30.0	1.0

MEASUREMENT DATE	QTR	DEPTH TO WATER (FT)	ELEVATION (MSL)
830629	SP83	30.8	5092.9
830920	SU83	28.3	5095.4
831213	FA83	29.5	5094.2
840326	WI84	31.1	5092.6
840606	SP84	30.8	5092.9
840912	SU84	28.5	5095.2
850226	WI85	30.5	5093.2
850708	SU85	28.9	5094.8
851017	FA85	29.1	5094.6
860701	SU86	30.0	5093.7
861117	FA86	30.8	5092.9
870310	WI87	31.0	5092.7
870525	SP87	30.7	5093.0

# HYDROGRAPH 1981 - 1987

WELL 37330



QUARTERLY WATER LEVEL MEASUREMENTS

WATER LEVEL ELEVATION (MSL)

WATER LEVEL DATA AND SUMMARY STATISTICS  
 REPORT DATE: JULY 1987

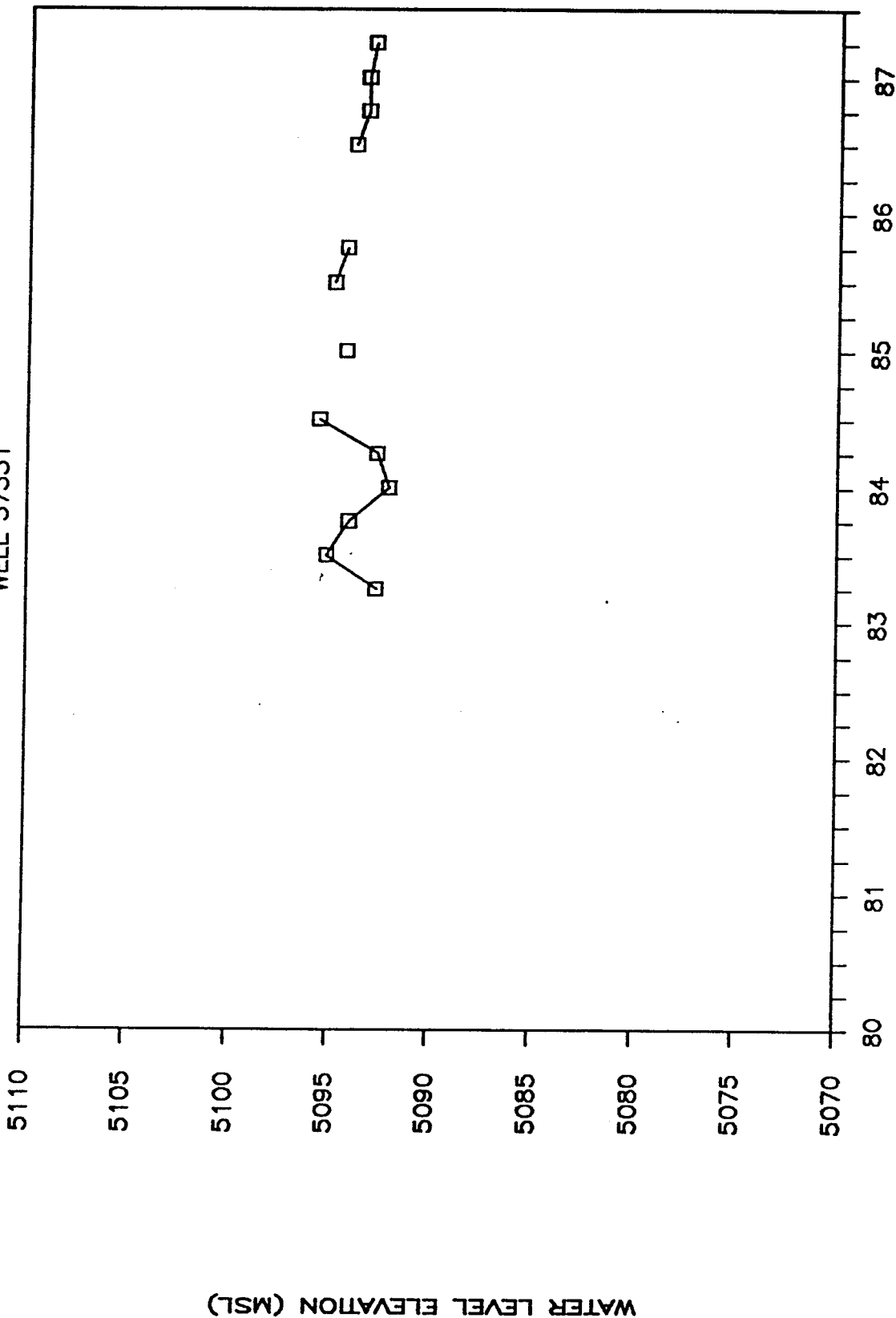
WELL NUMBER 37331

AQUIFER	GROUND ELV. (MSL)	TOP OF SCREEN	BOTTOM OF SCREEN	
A/D	5123.8	39.6	48.6	
N	MIN	MAX	MEAN	STAND. DEV.
13	28.2	31.7	30.0	1.0

MEASUREMENT DATE	QTR	DEPTH TO WATER (FT)	ELEVATION (MSL)
830629	SP83	31.1	5092.7
830920	SU83	28.6	5095.2
831213	FA83	29.7	5094.1
840326	WI84	31.7	5092.1
840606	SP84	31.1	5092.7
840912	SU84	28.2	5095.6
850226	WI85	29.5	5094.3
850708	SU85	28.9	5094.9
851017	FA85	29.5	5094.3
860701	SU86	29.9	5093.9
861117	FA86	30.5	5093.3
870310	WI87	30.5	5093.3
870525	SP87	30.8	5093.0

# HYDROGRAPH 1981 - 1987

WELL 37331



QUARTERLY WATER LEVEL MEASUREMENTS

WATER LEVEL DATA AND SUMMARY STATISTICS  
 REPORT DATE: JULY 1987

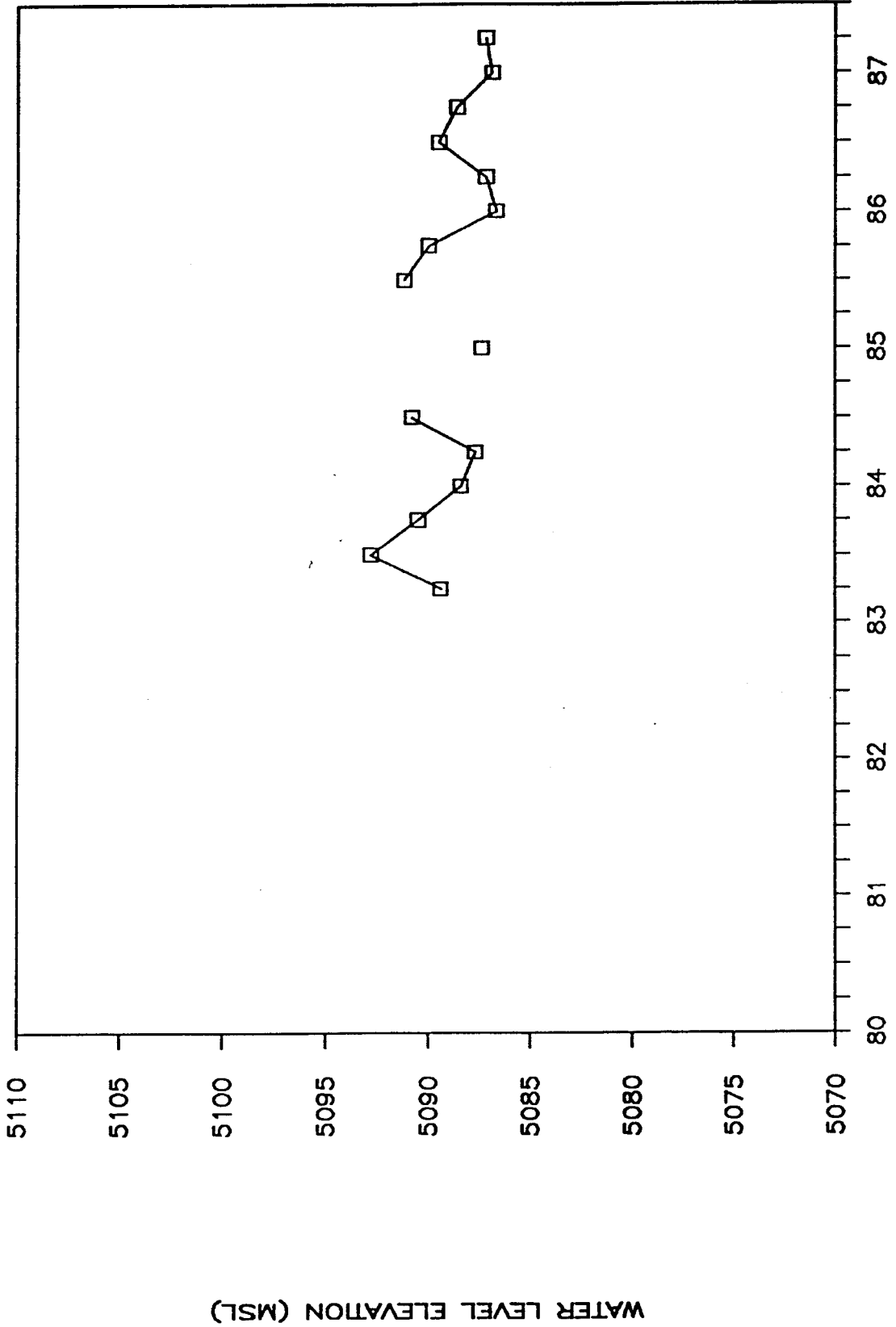
WELL NUMBER      37332

AQUIFER	GROUND ELV. (MSL)	TOP OF SCREEN	BOTTOM OF SCREEN	
A/D	5133.6	46.9	51.4	
N	MIN	MAX	MEAN	STAND. DEV.
15	40.8	46.9	44.6	1.8

MEASUREMENT DATE	QTR	DEPTH TO WATER (FT)	ELEVATION (MSL)
830629	SP83	44.2	5089.4
830920	SU83	40.8	5092.8
831213	FA83	43.1	5090.5
840326	WI84	45.2	5088.4
840606	SP84	45.9	5087.7
840912	SU84	42.8	5090.8
850226	WI85	46.2	5087.4
850708	SU85	42.4	5091.2
851017	FA85	43.6	5090.0
860101	WI86	46.9	5086.7
860401	SP86	46.4	5087.2
860701	SU86	44.1	5089.5
861117	FA86	45.0	5088.6
870310	WI87	46.7	5086.9
870525	SP87	46.4	5087.2

# HYDROGRAPH 1981 - 1987

WELL 37332



QUARTERLY WATER LEVEL MEASUREMENTS

WATER LEVEL ELEVATION (MSL)

WATER LEVEL DATA AND SUMMARY STATISTICS  
 REPORT DATE: JULY 1987

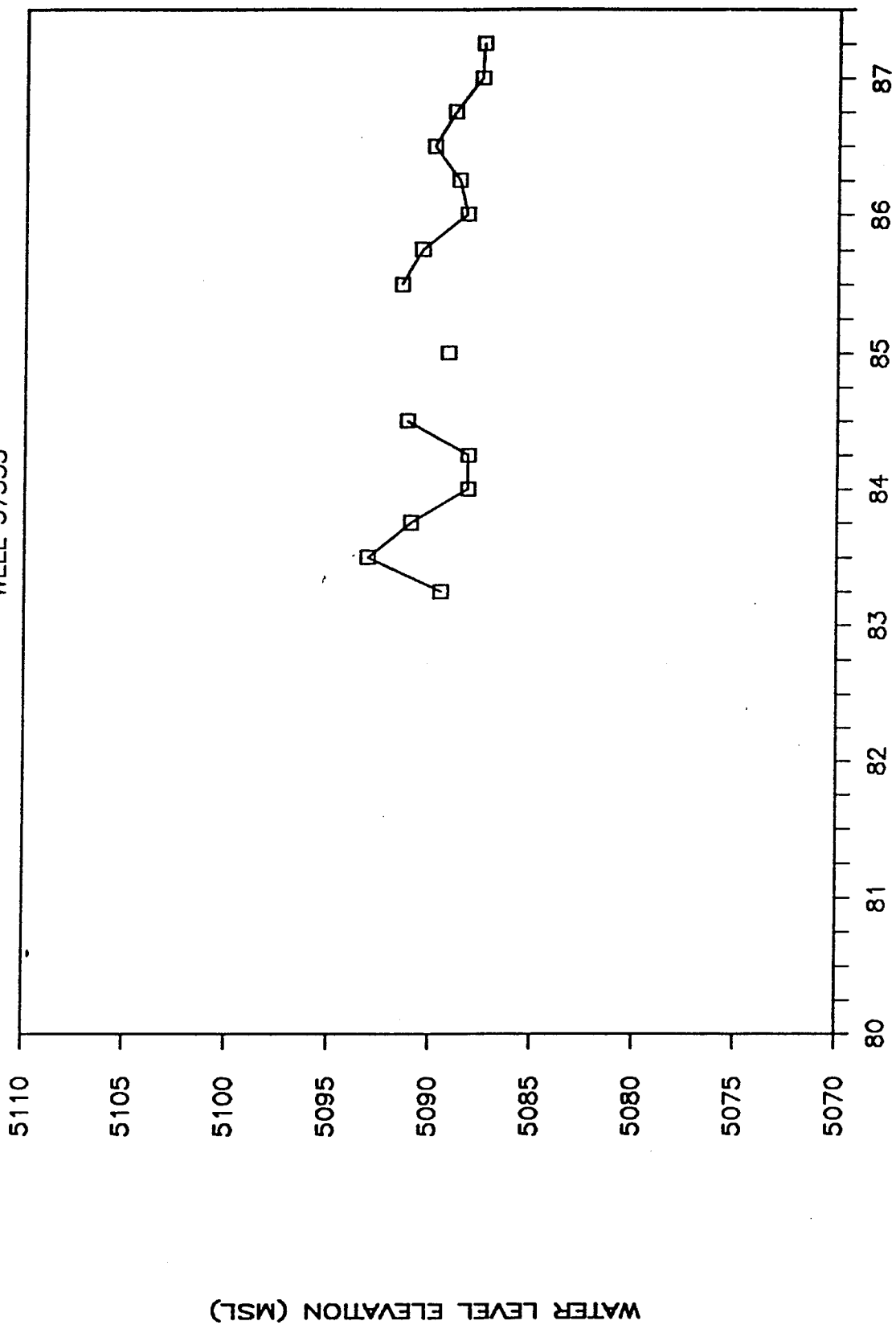
WELL NUMBER      37333

AQUIFER	GROUND ELV. (MSL)	TOP OF SCREEN	BOTTOM OF SCREEN	
A/D	5126.7	38.4	47.7	
N	MIN	MAX	MEAN	STAND. DEV.
15	33.6	39.2	37.1	1.6

MEASUREMENT DATE	QTR	DEPTH TO WATER (FT)	ELEVATION (MSL)
830628	SP83	37.2	5089.5
830920	SU83	33.6	5093.1
831213	FA83	35.7	5091.0
840326	WI84	38.5	5088.2
840606	SP84	38.5	5088.2
840912	SU84	35.5	5091.2
850226	WI85	37.5	5089.2
850708	SU85	35.2	5091.5
851017	FA85	36.2	5090.5
860101	WI86	38.4	5088.3
860401	SP86	38.0	5088.7
860701	SU86	36.8	5089.9
861117	FA86	37.8	5088.9
870310	WI87	39.1	5087.6
870525	SP87	39.2	5087.5

# HYDROGRAPH 1981 - 1987

WELL 37333



QUARTERLY WATER LEVEL MEASUREMENTS

WATER LEVEL ELEVATION (MSL)

WATER LEVEL DATA AND SUMMARY STATISTICS  
 REPORT DATE: JULY 1987

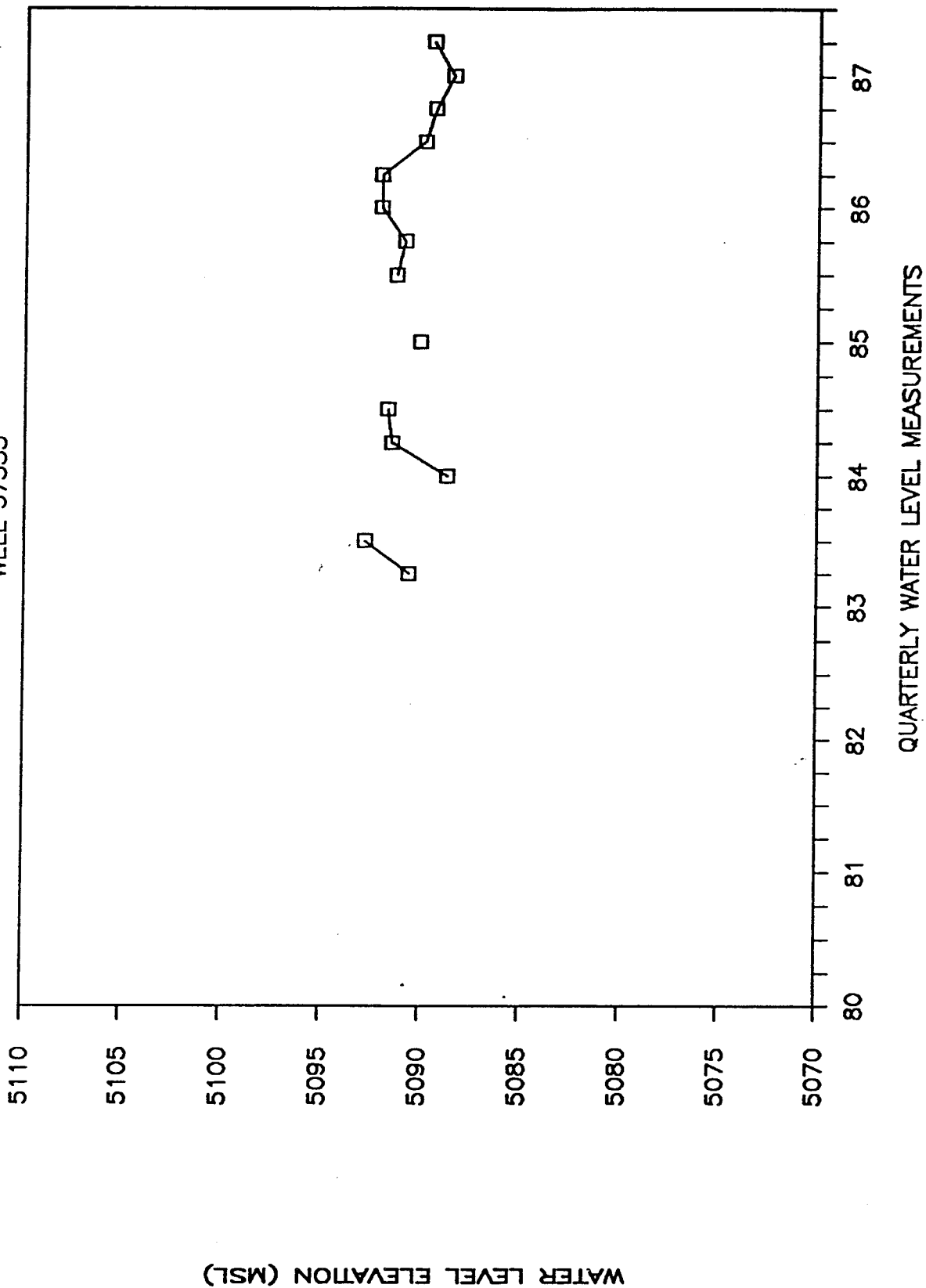
WELL NUMBER 37334

AQUIFER	GROUND ELV. (MSL)	TOP OF SCREEN	BOTTOM OF SCREEN	
A/D	5130.0	42.3	67.3	
N	MIN	MAX	MEAN	STAND. DEV.
12	35.7	38.6	37.4	0.9

MEASUREMENT DATE	QTR	DEPTH TO WATER (FT)	ELEVATION (MSL)
830629	SP83	37.5	5092.5
830921	SU83	35.7	5094.3
840326	WI84	38.2	5091.8
840605	SP84	37.5	5092.5
840911	SU84	36.2	5093.8
850226	WI85	38.3	5091.7
850708	SU85	36.5	5093.5
851017	FA85	36.8	5093.2
860701	SU86	37.8	5092.2
861118	FA86	37.9	5092.1
870310	WI87	38.6	5091.4
870525	SP87	38.1	5091.9

# HYDROGRAPH 1981 - 1987

WELL 37335



WATER LEVEL DATA AND SUMMARY STATISTICS  
 REPORT DATE: JULY 1987

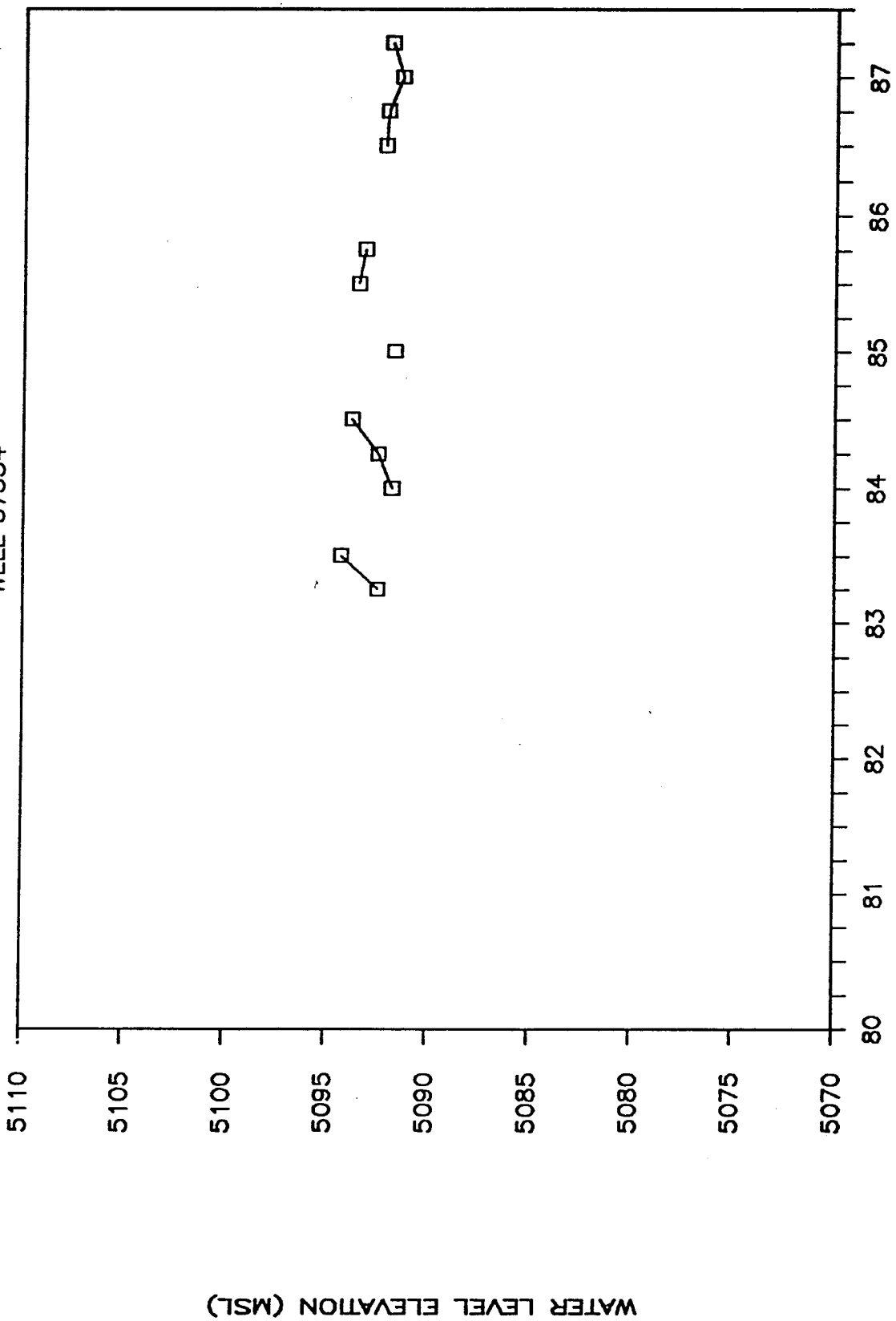
WELL NUMBER 37336

AQUIFER	GROUND ELV. (MSL)	TOP OF SCREEN	BOTTOM OF SCREEN	
ALL	5093.0	19.3	38.9	
N	MIN	MAX	MEAN	STAND. DEV.
12	7.8	21.1	17.6	3.7

MEASUREMENT DATE	QTR	DEPTH TO WATER (FT)	ELEVATION (MSL)
830629	SP83	18.9	5074.1
830921	SU83	14.5	5078.5
840326	WI84	21.1	5071.9
840606	SP84	19.4	5073.6
840911	SU84	15.5	5077.5
850226	WI85	19.9	5073.1
850708	SU85	16.9	5076.1
851017	FA85	17.0	5076.0
860701	SU86	7.8	5085.2
861118	FA86	19.8	5073.2
870310	WI87	20.9	5072.1
870525	SP87	19.6	5073.4

# HYDROGRAPH 1981 - 1987

WELL 37334



WATER LEVEL ELEVATION (MSL)

QUARTERLY WATER LEVEL MEASUREMENTS

WATER LEVEL DATA AND SUMMARY STATISTICS  
 REPORT DATE: JULY 1987

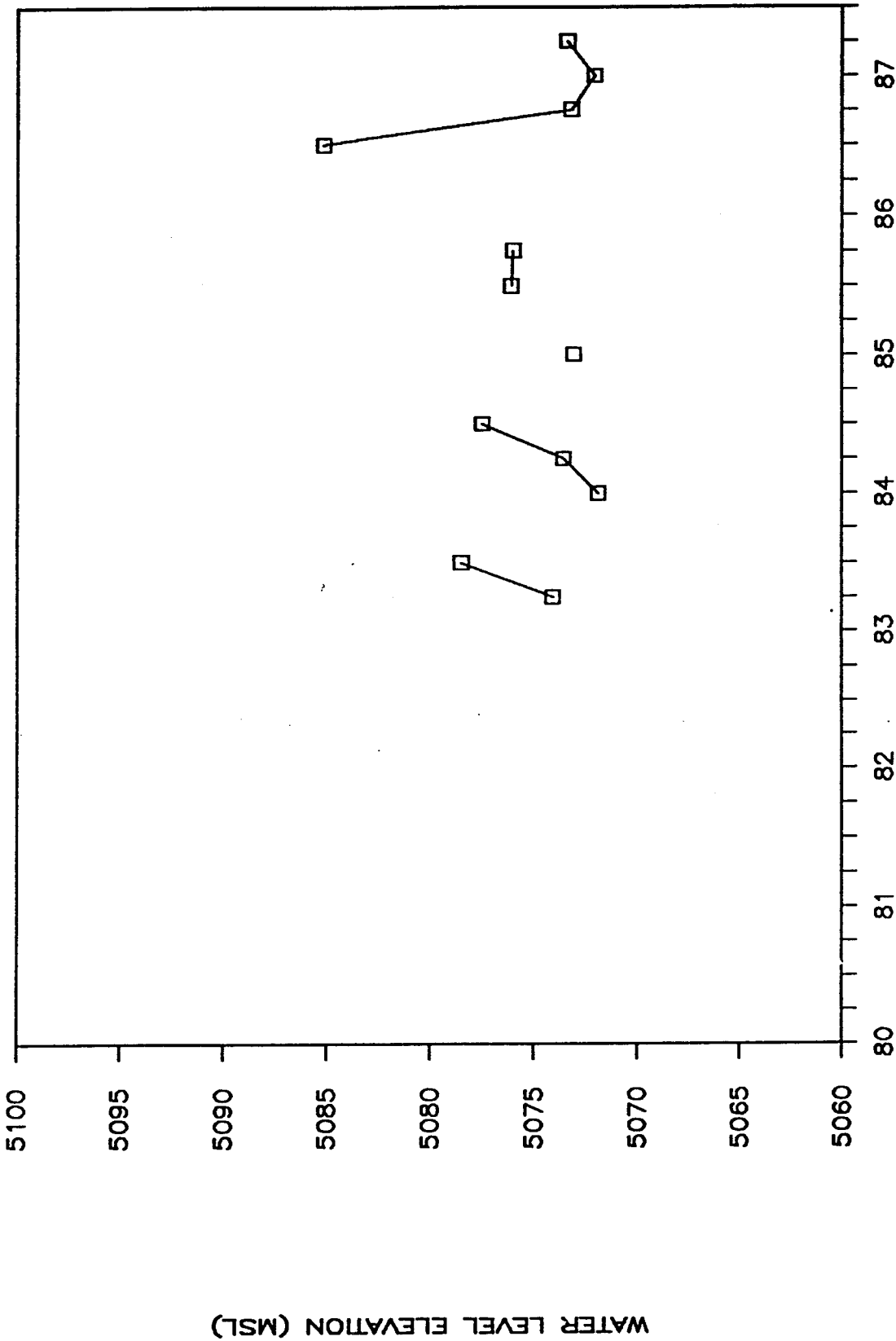
WELL NUMBER 37335

AQUIFER	GROUND ELV. (MSL)	TOP OF SCREEN	BOTTOM OF SCREEN	
A/D	5119.8	38.2	57.6	
N	MIN	MAX	MEAN	STAND. DEV.
14	27.0	31.3	29.1	1.3

MEASUREMENT DATE	QTR	DEPTH TO WATER (FT)	ELEVATION (MSL)
830628	SP83	29.2	5090.6
830921	SU83	27.0	5092.8
840326	WI84	31.1	5088.7
840605	SP84	28.3	5091.5
840911	SU84	28.1	5091.7
850226	WI85	29.7	5090.1
850708	SU85	28.5	5091.3
851017	FA85	28.9	5090.9
860101	WI86	27.7	5092.1
860401	SP86	27.7	5092.1
860701	SU86	29.9	5089.9
861118	FA86	30.4	5089.4
870310	WI87	31.3	5088.5
870525	SP87	30.3	5089.5

# HYDROGRAPH 1981 - 1987

WELL 37336



QUARTERLY WATER LEVEL MEASUREMENTS

WATER LEVEL ELEVATION (MSL)

WATER LEVEL DATA AND SUMMARY STATISTICS  
 REPORT DATE: JULY 1987

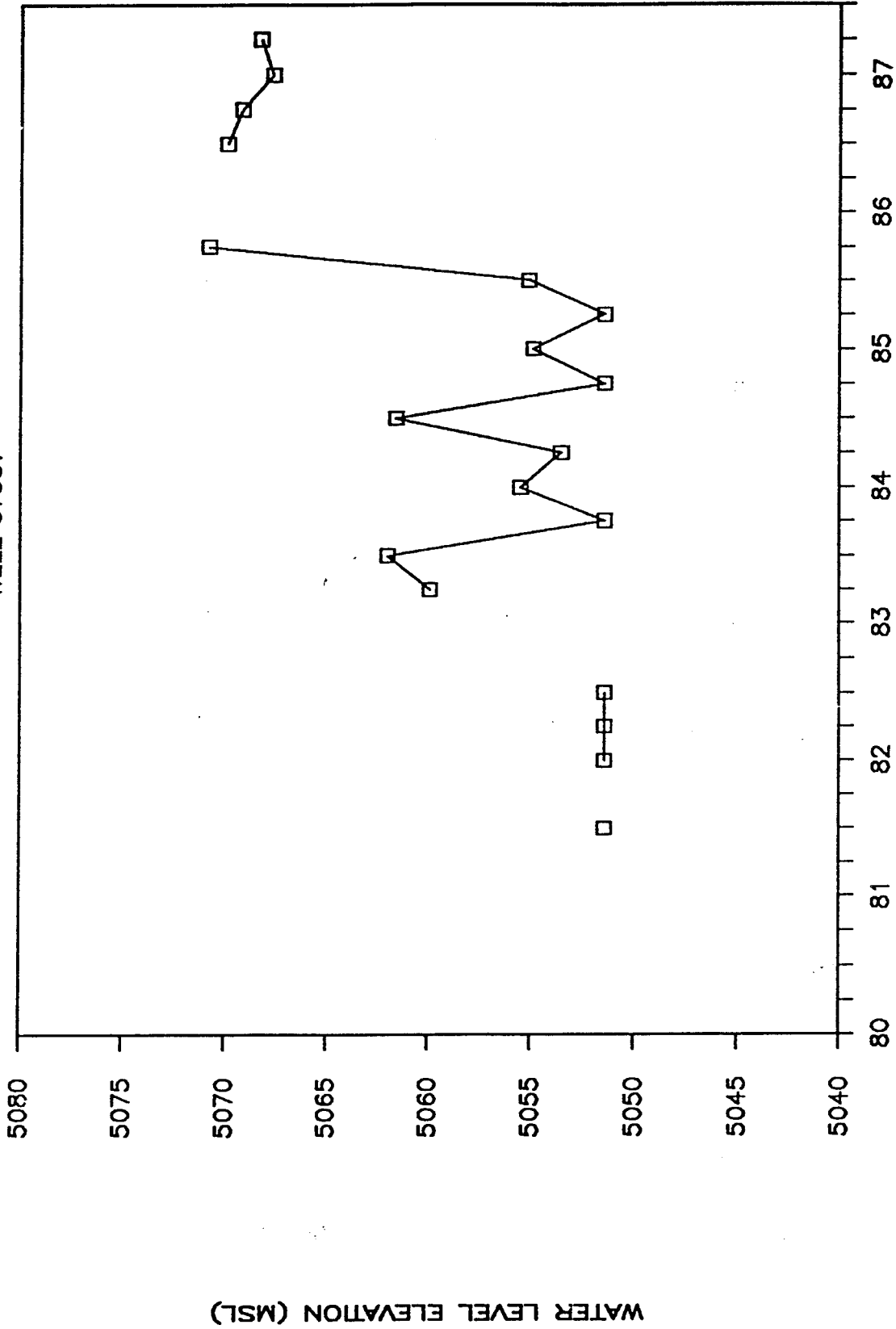
WELL NUMBER 37337

AQUIFER	GROUND ELV. (MSL)	TOP OF SCREEN	BOTTOM OF SCREEN	
A/D	5091.7	25.8	40.3	
N	MIN	MAX	MEAN	STAND. DEV.
17	19.0	24.0	21.5	2.0

MEASUREMENT DATE	QTR	DEPTH TO WATER (FT)	ELEVATION (MSL)
810824	SU81	DRY	DRY
820125	WI82	DRY	DRY
830629	SP83	23.4	5068.3
830921	SU83	19.0	5072.7
831108	FA83	DRY	DRY
840326	WI84	19.9	5071.8
840606	SP84	23.8	5067.9
840911	SU84	19.9	5071.8
841010	FA84	DRY	DRY
850226	WI85	22.7	5069.0
850626	SP85	DRY	DRY
850708	SU85	21.9	5069.8
851017	FA85	20.9	5070.8
860701	SU86	21.8	5069.9
861118	FA86	22.5	5069.2
870310	WI87	24.0	5067.7
870525	SP87	23.4	5068.3

# HYDROGRAPH 1981 - 1987

WELL 37337



QUARTERLY WATER LEVEL MEASUREMENTS

WATER LEVEL ELEVATION (MSL)

WATER LEVEL DATA AND SUMMARY STATISTICS  
 REPORT DATE: JULY 1987

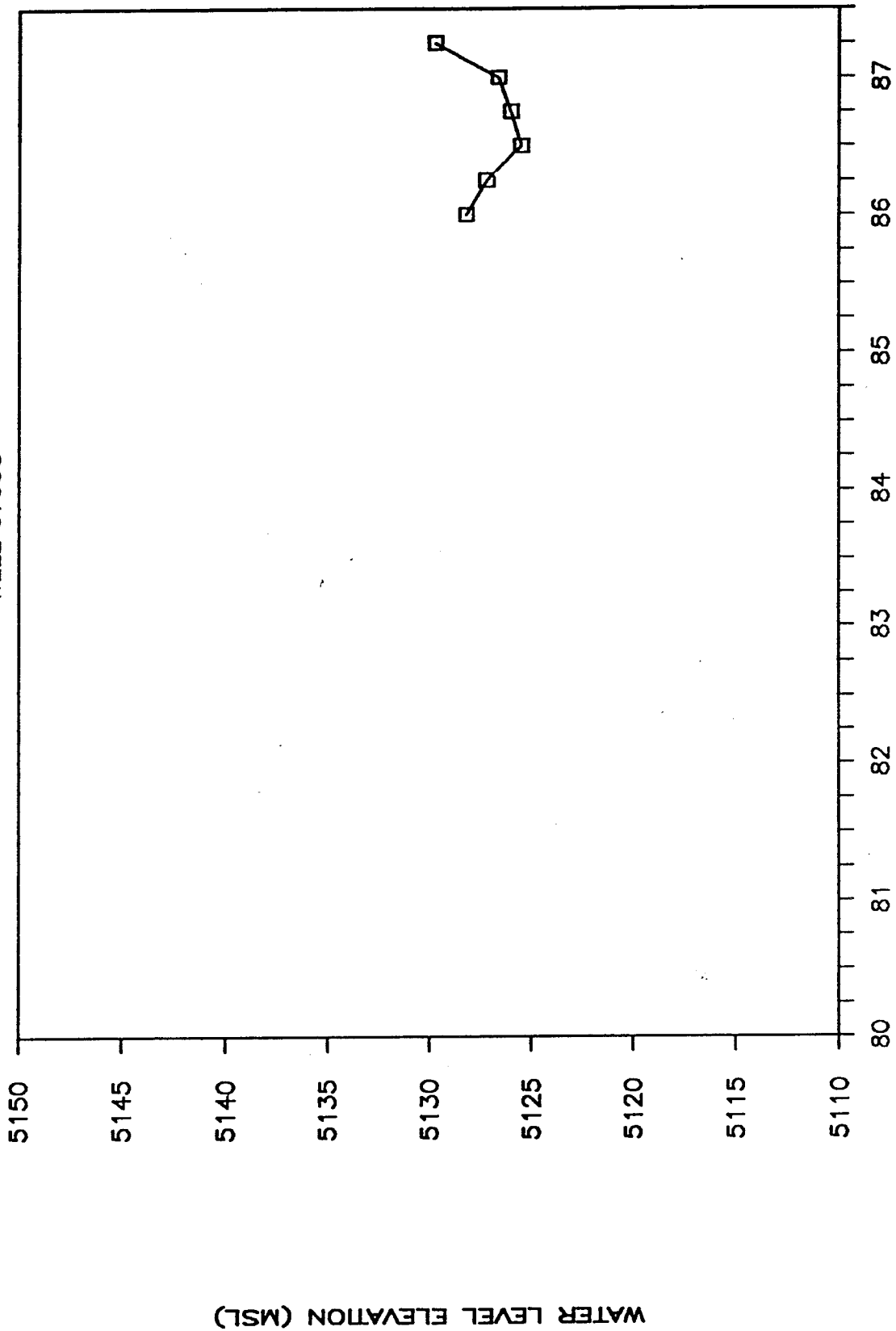
WELL NUMBER      37338

AQUIFER	GROUND ELV. (MSL)	TOP OF SCREEN	BOTTOM OF SCREEN	
A/D	5134.5	6.8	29.2	
N	MIN	MAX	MEAN	STAND. DEV.
6	4.8	9.0	7.3	1.5

MEASUREMENT DATE	QTR	DEPTH TO WATER (FT)	ELEVATION (MSL)
860101	WI86	6.3	5128.2
860401	SP86	7.3	5127.2
860701	SU86	9.0	5125.5
861117	FA86	8.5	5126.0
870310	WI87	7.9	5126.6
870525	SP87	4.8	5129.7

# HYDROGRAPH 1981 - 1987

WELL 37338



QUARTERLY WATER LEVEL MEASUREMENTS

WATER LEVEL ELEVATION (MSL)

WATER LEVEL DATA AND SUMMARY STATISTICS  
 REPORT DATE: JULY 1987

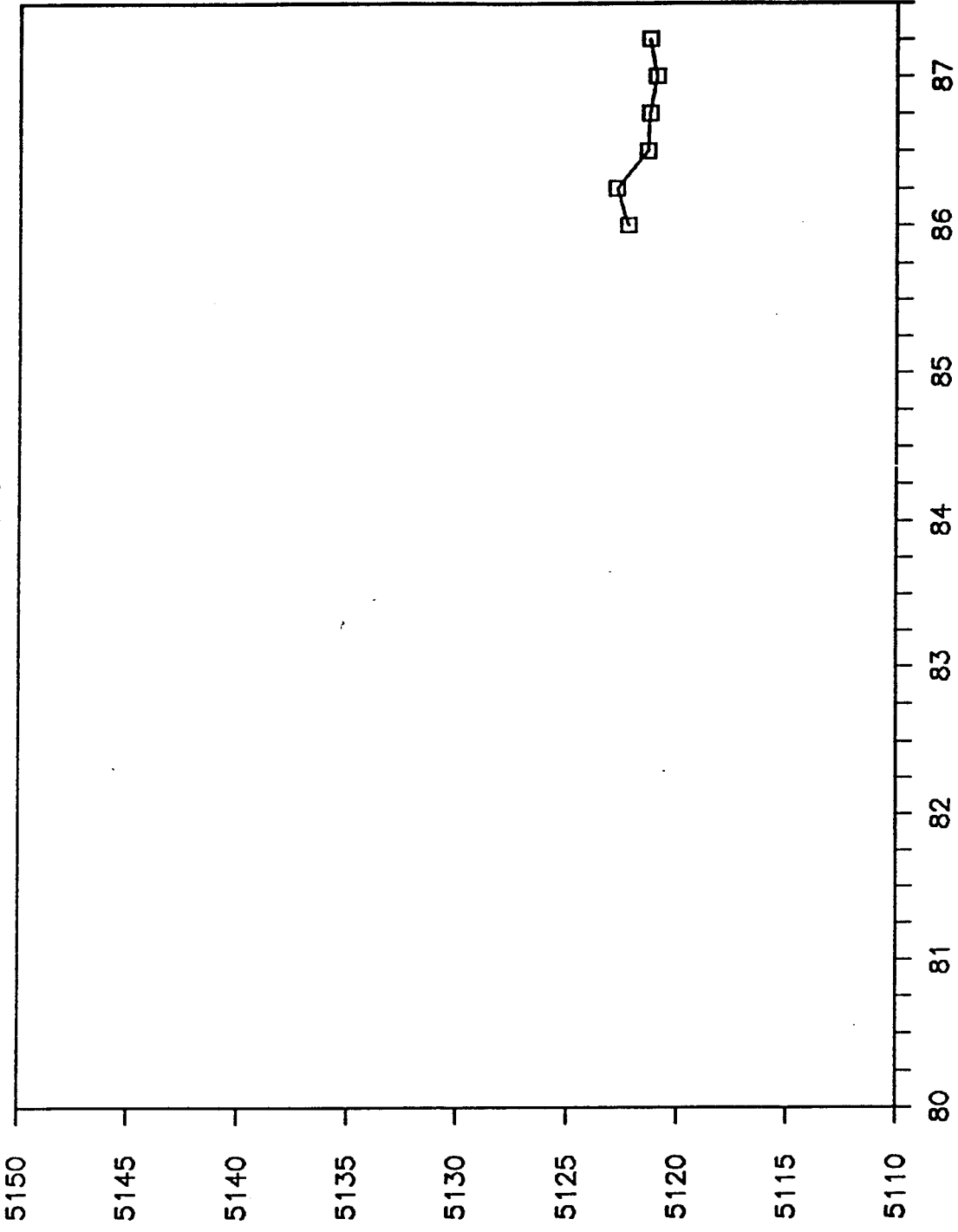
WELL NUMBER 37339

AQUIFER	GROUND ELV. (MSL)	TOP OF SCREEN	BOTTOM OF SCREEN	
A/D	5135.3	11.7	22.3	
N	MIN	MAX	MEAN	STAND. DEV.
6	12.5	14.3	13.6	0.7

MEASUREMENT DATE	QTR	DEPTH TO WATER (FT)	ELEVATION (MSL)
860101	WI86	13.0	5122.3
860401	SP86	12.5	5122.8
860701	SU86	13.9	5121.4
861117	FA86	14.0	5121.3
870310	WI87	14.3	5121.0
870525	SP87	14.0	5121.3

# HYDROGRAPH 1981 - 1987

WELL 37339



QUARTERLY WATER LEVEL MEASUREMENTS

WATER LEVEL ELEVATION (MSL)

WATER LEVEL DATA AND SUMMARY STATISTICS  
 REPORT DATE: JULY 1987

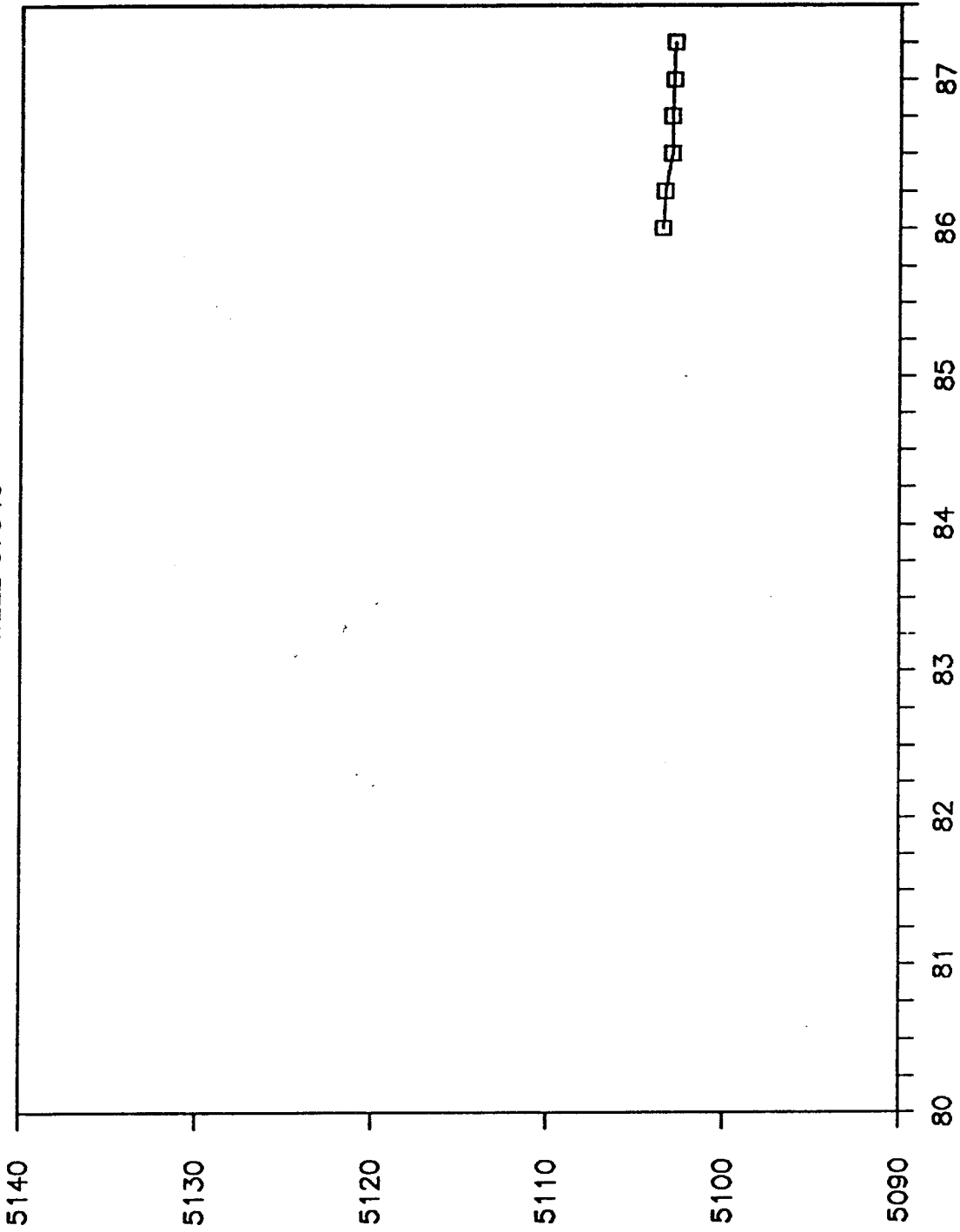
WELL NUMBER      37340

AQUIFER	GROUND ELV. (MSL)	TOP OF SCREEN	BOTTOM OF SCREEN	
A/D	5135.3	23.5	34.1	
N	MIN	MAX	MEAN	STAND. DEV.
6	31.8	32.5	32.2	0.2

MEASUREMENT DATE	QTR	DEPTH TO WATER (FT)	ELEVATION (MSL)
860101	WI86	31.8	5103.5
860401	SP86	31.9	5103.4
860701	SU86	32.3	5103.0
861117	FA86	32.3	5103.0
870310	WI87	32.4	5102.9
870525	SP87	32.5	5102.8

# HYDROGRAPH 1981 - 1987

WELL 37340



WATER LEVEL ELEVATION (MSL)

QUARTERLY WATER LEVEL MEASUREMENTS

WATER LEVEL DATA AND SUMMARY STATISTICS  
 REPORT DATE: JULY 1987

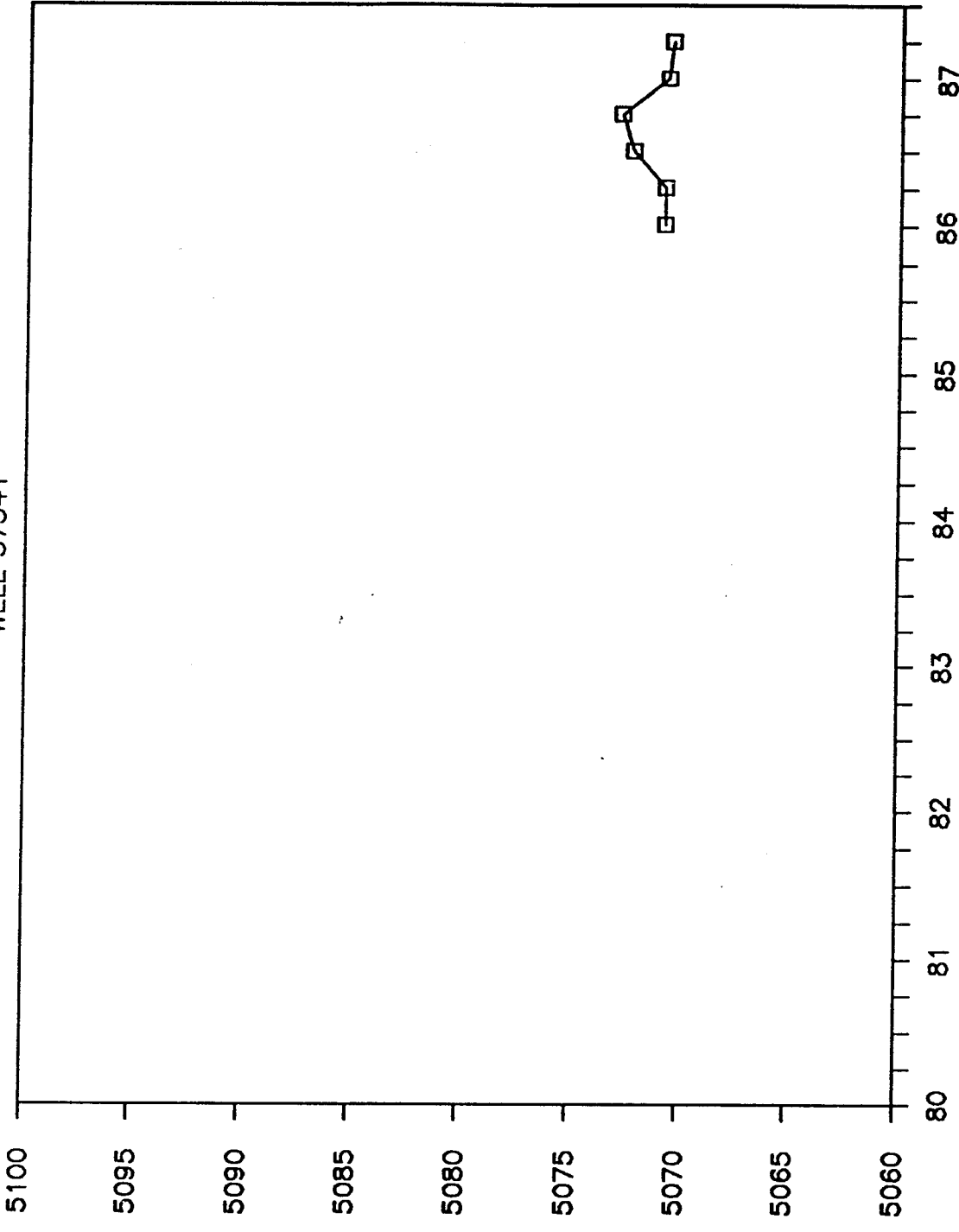
WELL NUMBER      37341

AQUIFER	GROUND ELV. (MSL)	TOP OF SCREEN	BOTTOM OF SCREEN	
A/D	5100.3	20.3	50.7	
N	MIN	MAX	MEAN	STAND. DEV.
6	27.5	29.8	28.9	0.9

MEASUREMENT DATE	QTR	DEPTH TO WATER (FT)	ELEVATION (MSL)
860101	WI86	29.5	5070.8
860401	SP86	29.5	5070.8
860701	SU86	28.0	5072.3
861117	FA86	27.5	5072.8
870310	WI87	29.6	5070.7
870525	SP87	29.8	5070.5

# HYDROGRAPH 1981 - 1987

WELL 37341



WATER LEVEL ELEVATION (MSL)

QUARTERLY WATER LEVEL MEASUREMENTS

WATER LEVEL DATA AND SUMMARY STATISTICS  
 REPORT DATE: JULY 1987

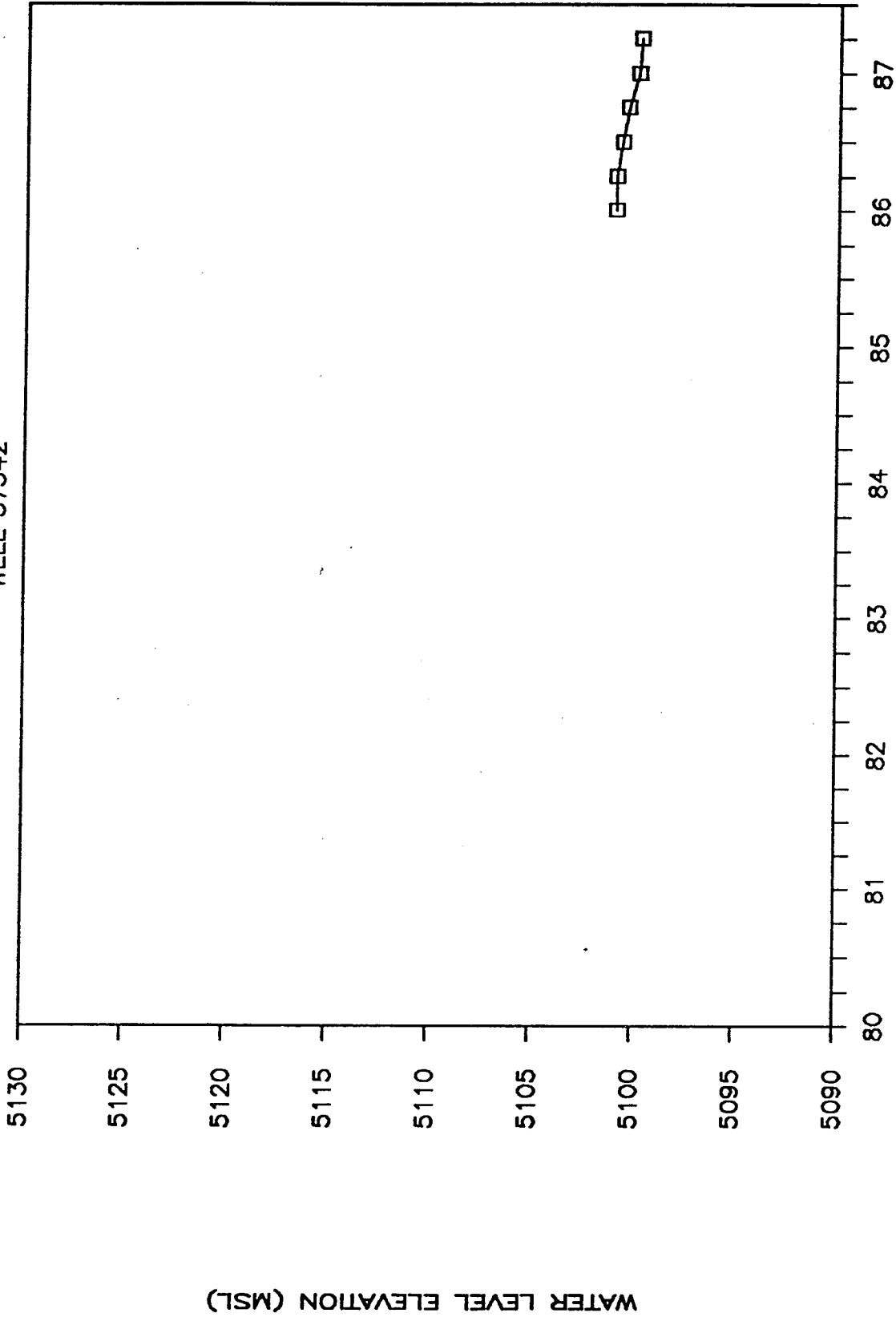
WELL NUMBER      37342

AQUIFER	GROUND ELV. (MSL)	TOP OF SCREEN	BOTTOM OF SCREEN	
A/D	5117.0	12.9	29.0	
N	MIN	MAX	MEAN	STAND. DEV.
6	16.0	17.2	16.5	0.5

MEASUREMENT DATE	QTR	DEPTH TO WATER (FT)	ELEVATION (MSL)
860101	WI86	16.0	5101.0
860401	SP86	16.0	5101.0
860701	SU86	16.3	5100.7
861117	FA86	16.6	5100.4
870310	WI87	17.1	5099.9
870525	SP87	17.2	5099.8

# HYDROGRAPH 1981 - 1987

WELL 37342



WATER LEVEL ELEVATION (MSL)

QUARTERLY WATER LEVEL MEASUREMENTS

WATER LEVEL DATA AND SUMMARY STATISTICS  
 REPORT DATE: JULY 1987

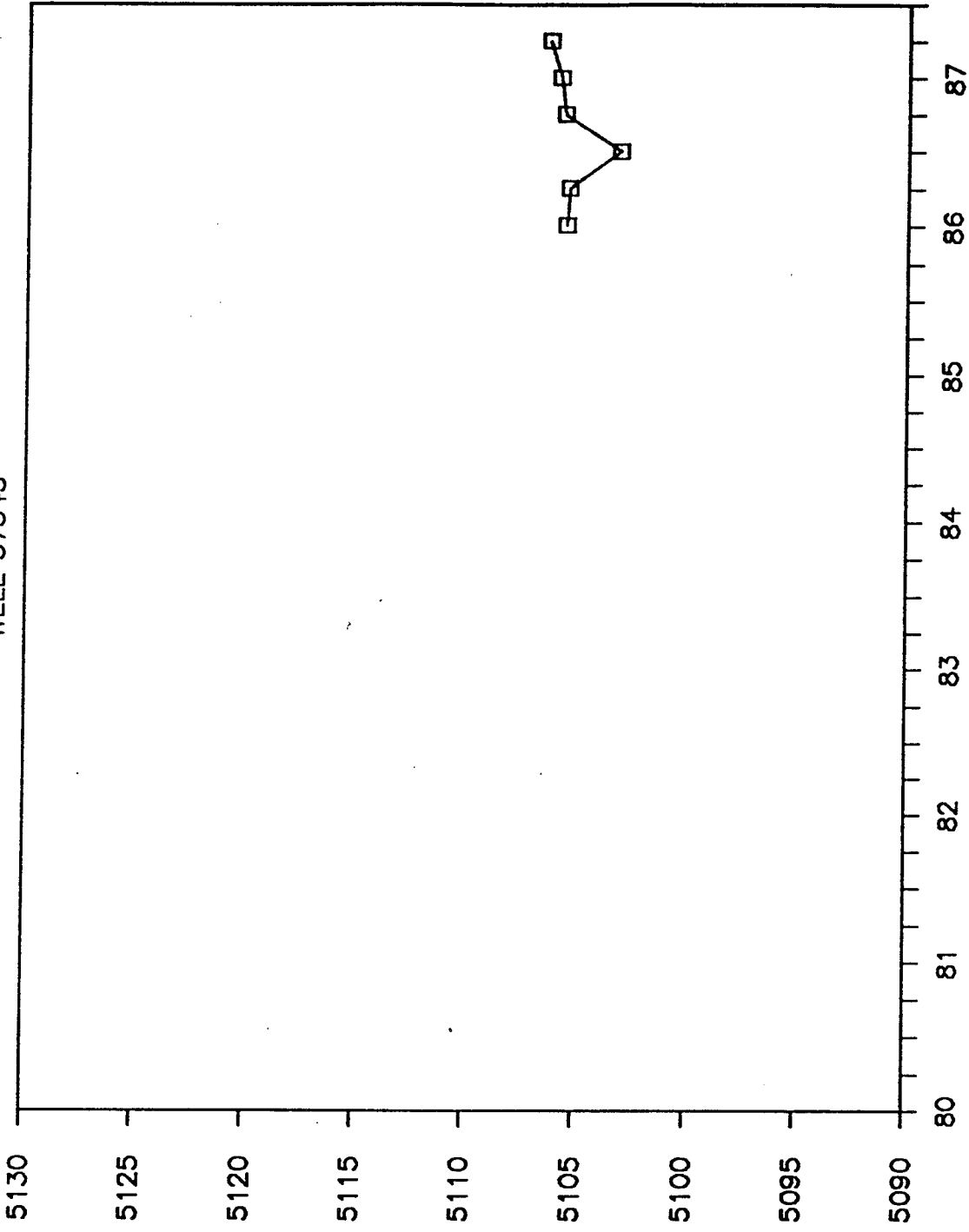
WELL NUMBER      37343

AQUIFER	GROUND ELV. (MSL)	TOP OF SCREEN	BOTTOM OF SCREEN	
ALL	5110.9	3.7	35.1	
N	MIN	MAX	MEAN	STAND. DEV.
6	4.6	7.8	5.6	1.1

MEASUREMENT DATE	QTR	DEPTH TO WATER (FT)	ELEVATION (MSL)
860101	WI86	5.4	5105.5
860401	SP86	5.5	5105.4
860701	SU86	7.8	5103.1
861117	FA86	5.3	5105.6
870310	WI87	5.1	5105.8
870525	SP87	4.6	5106.3

# HYDROGRAPH 1981 - 1987

WELL 37343



QUARTERLY WATER LEVEL MEASUREMENTS

WATER LEVEL ELEVATION (MSL)

WATER LEVEL DATA AND SUMMARY STATISTICS  
 REPORT DATE: JULY 1987

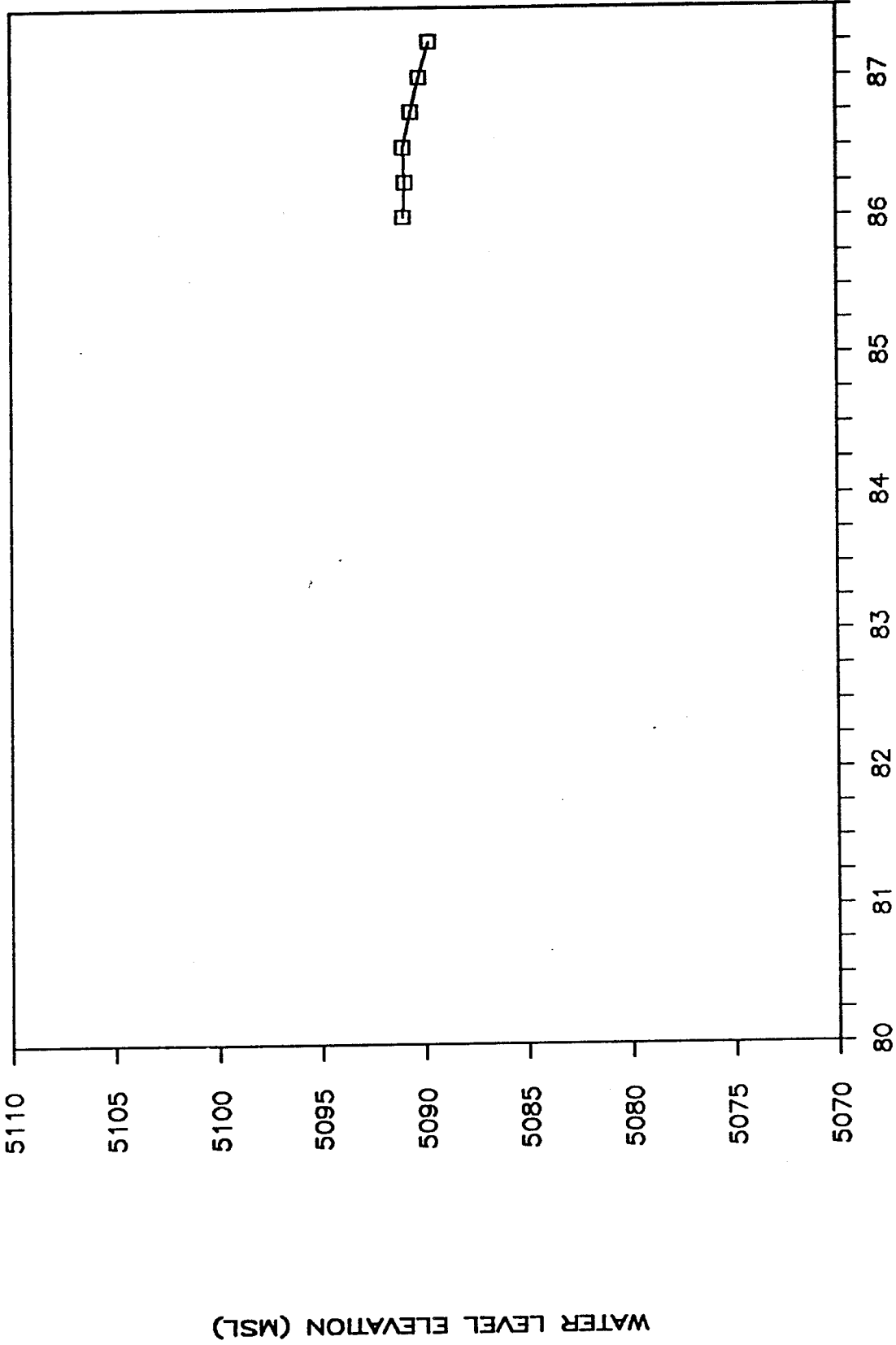
WELL NUMBER 37344

AQUIFER	GROUND ELV. (MSL)	TOP OF SCREEN	BOTTOM OF SCREEN	
ALL	5112.5	15.5	40.9	
N	MIN	MAX	MEAN	STAND. DEV.
6	21.5	22.8	21.9	0.5

MEASUREMENT DATE	QTR	DEPTH TO WATER (FT)	ELEVATION (MSL)
860101	WI86	21.5	5091.0
860401	SP86	21.6	5090.9
860701	SU86	21.5	5091.0
861117	FA86	21.9	5090.6
870310	WI87	22.3	5090.2
870525	SP87	22.8	5089.7

# HYDROGRAPH 1981 - 1987

WELL 37344



WATER LEVEL DATA AND SUMMARY STATISTICS  
REPORT DATE: JULY 1987

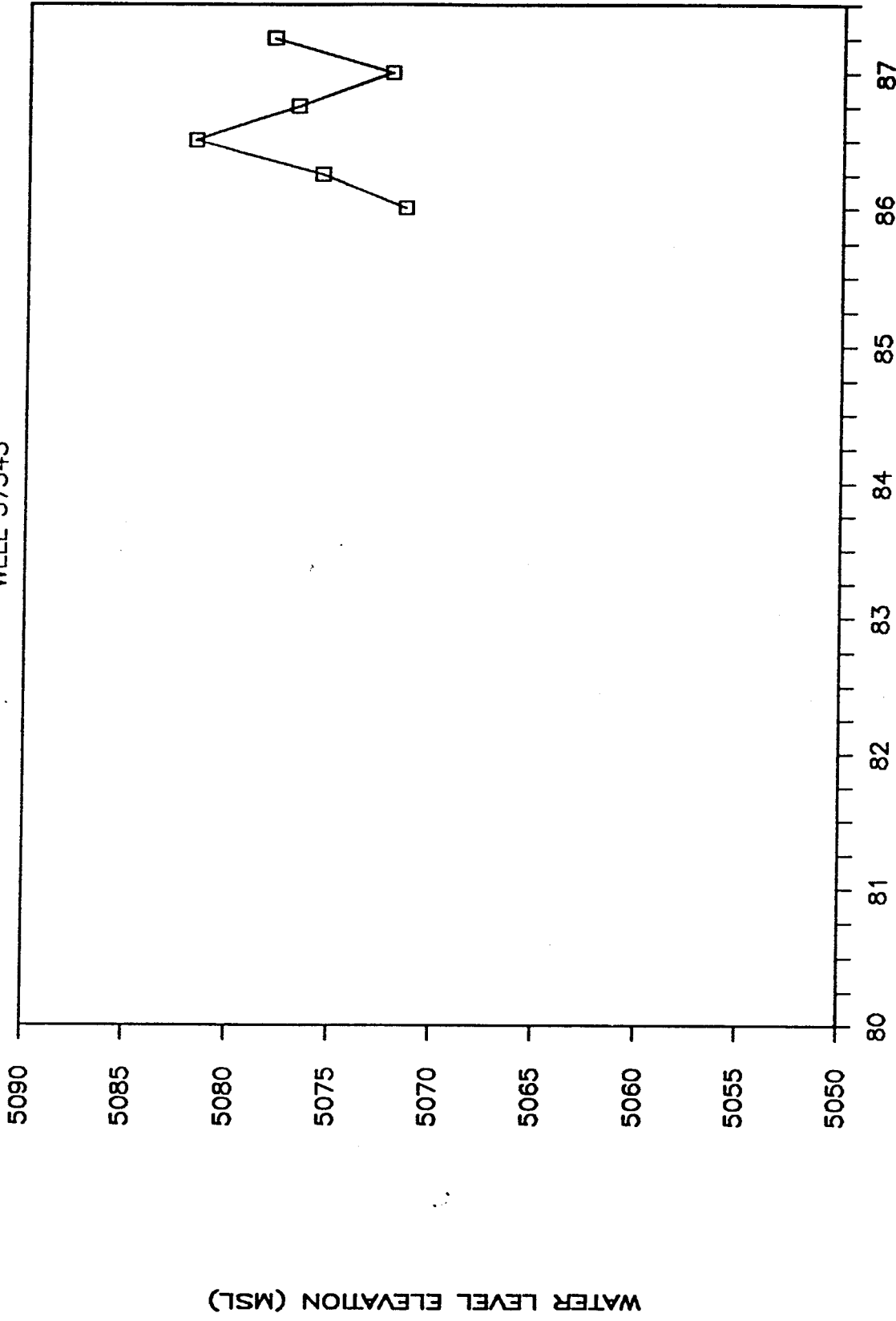
WELL NUMBER 37345

AQUIFER	GROUND ELV. (MSL)	TOP OF SCREEN	BOTTOM OF SCREEN	
ALL	5102.0	16.4	37.1	
N	MIN	MAX	MEAN	STAND. DEV.
6	20.2	30.5	26.0	3.8

MEASUREMENT DATE	QTR	DEPTH TO WATER (FT)	ELEVATION (MSL)
860101	WI86	30.5	5071.5
860401	SP86	26.4	5075.6
860701	SU86	20.2	5081.8
861117	FA86	25.2	5076.8
870310	WI87	29.8	5072.2
870525	SP87	24.0	5078.0

# HYDROGRAPH 1981 - 1987

WELL 37345



QUARTERLY WATER LEVEL MEASUREMENTS

WATER LEVEL ELEVATION (MSL)

WATER LEVEL DATA AND SUMMARY STATISTICS  
 REPORT DATE: JULY 1987

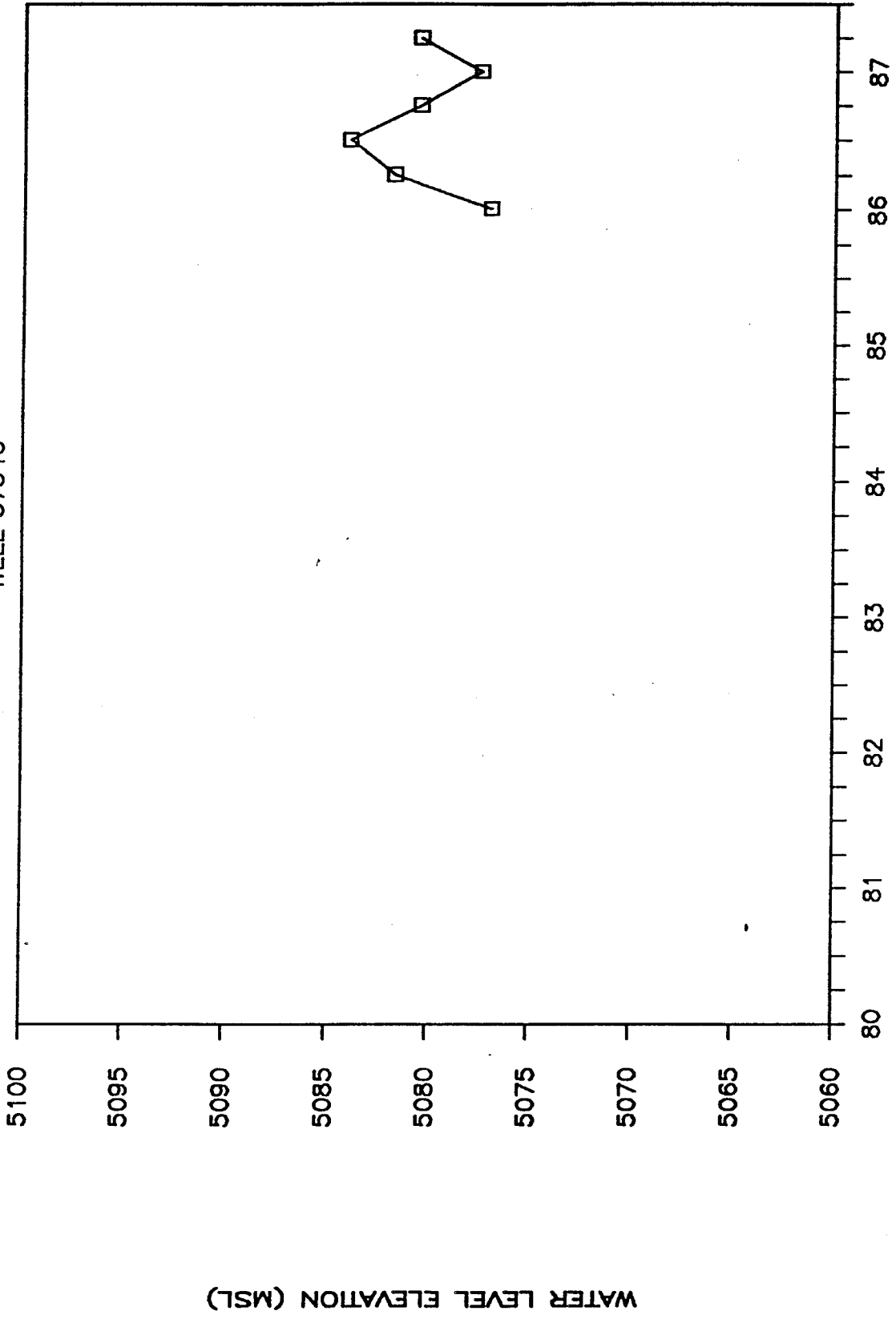
WELL NUMBER      37346

AQUIFER	GROUND ELV. (MSL)	TOP OF SCREEN	BOTTOM OF SCREEN	
A/D	5096.3	8.6	24.0	
N	MIN	MAX	MEAN	STAND. DEV.
6	12.3	19.3	16.0	2.6

MEASUREMENT DATE	QTR	DEPTH TO WATER (FT)	ELEVATION (MSL)
860101	WI86	19.3	5077.0
860401	SP86	14.5	5081.8
860701	SU86	12.3	5084.0
861117	FA86	15.8	5080.5
870310	WI87	18.8	5077.5
870525	SP87	15.8	5080.5

# HYDROGRAPH 1981 - 1987

WELL 37346



WATER LEVEL DATA AND SUMMARY STATISTICS  
 REPORT DATE: JULY 1987

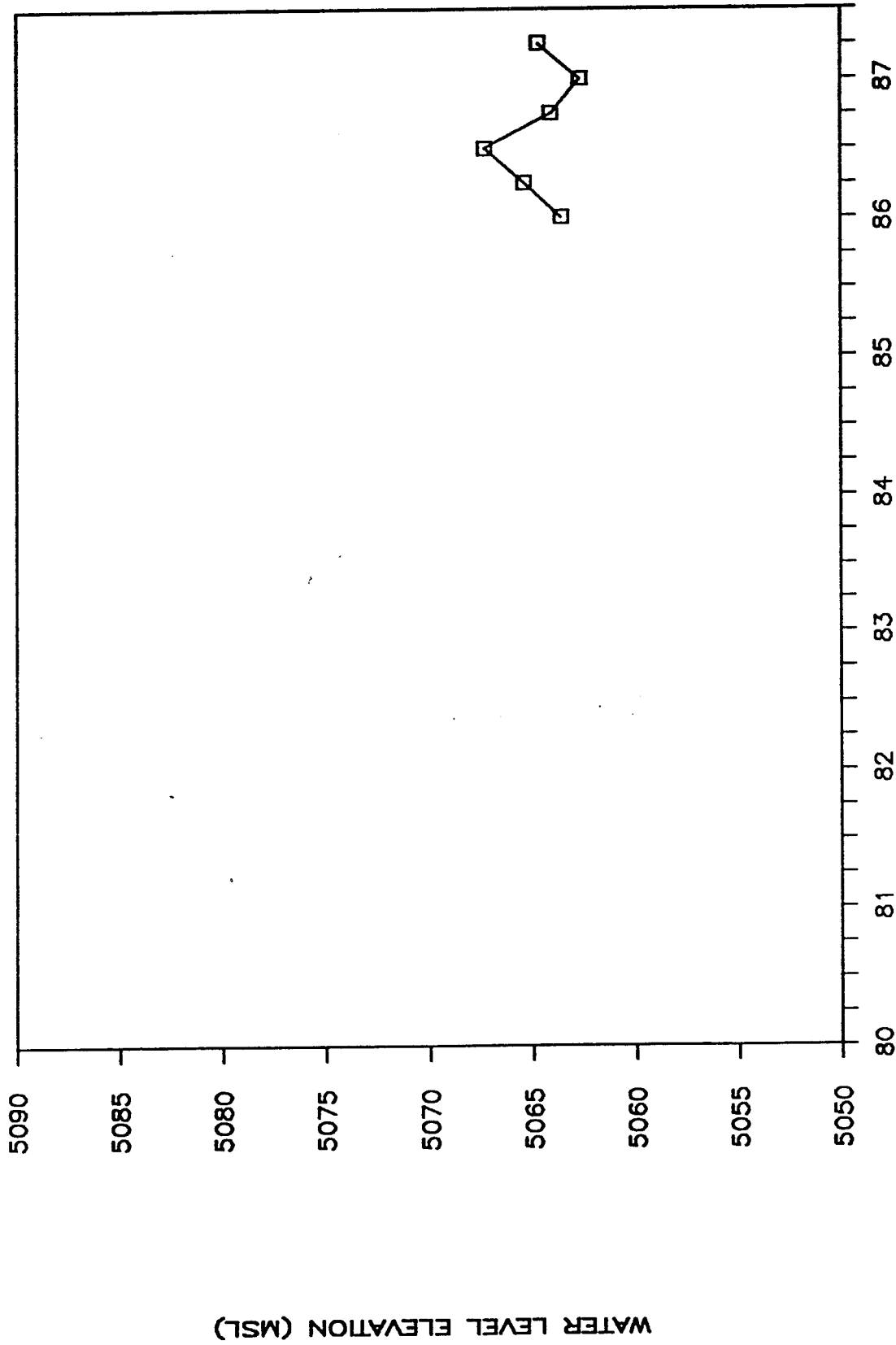
WELL NUMBER      37347

AQUIFER	GROUND ELV. (MSL)	TOP OF SCREEN	BOTTOM OF SCREEN	
A/D	5093.1	23.2	33.8	
N	MIN	MAX	MEAN	STAND. DEV.
6	25.8	30.4	28.4	1.6

MEASUREMENT DATE	QTR	DEPTH TO WATER (FT)	ELEVATION (MSL)
860101	WI86	29.5	5063.6
860401	SP86	27.7	5065.4
860701	SU86	25.8	5067.3
861117	FA86	29.0	5064.1
870310	WI87	30.4	5062.7
870525	SP87	28.4	5064.7

# HYDROGRAPH 1981 - 1987

WELL 37347



QUARTERLY WATER LEVEL MEASUREMENTS

WATER LEVEL DATA AND SUMMARY STATISTICS  
 REPORT DATE: JULY 1987

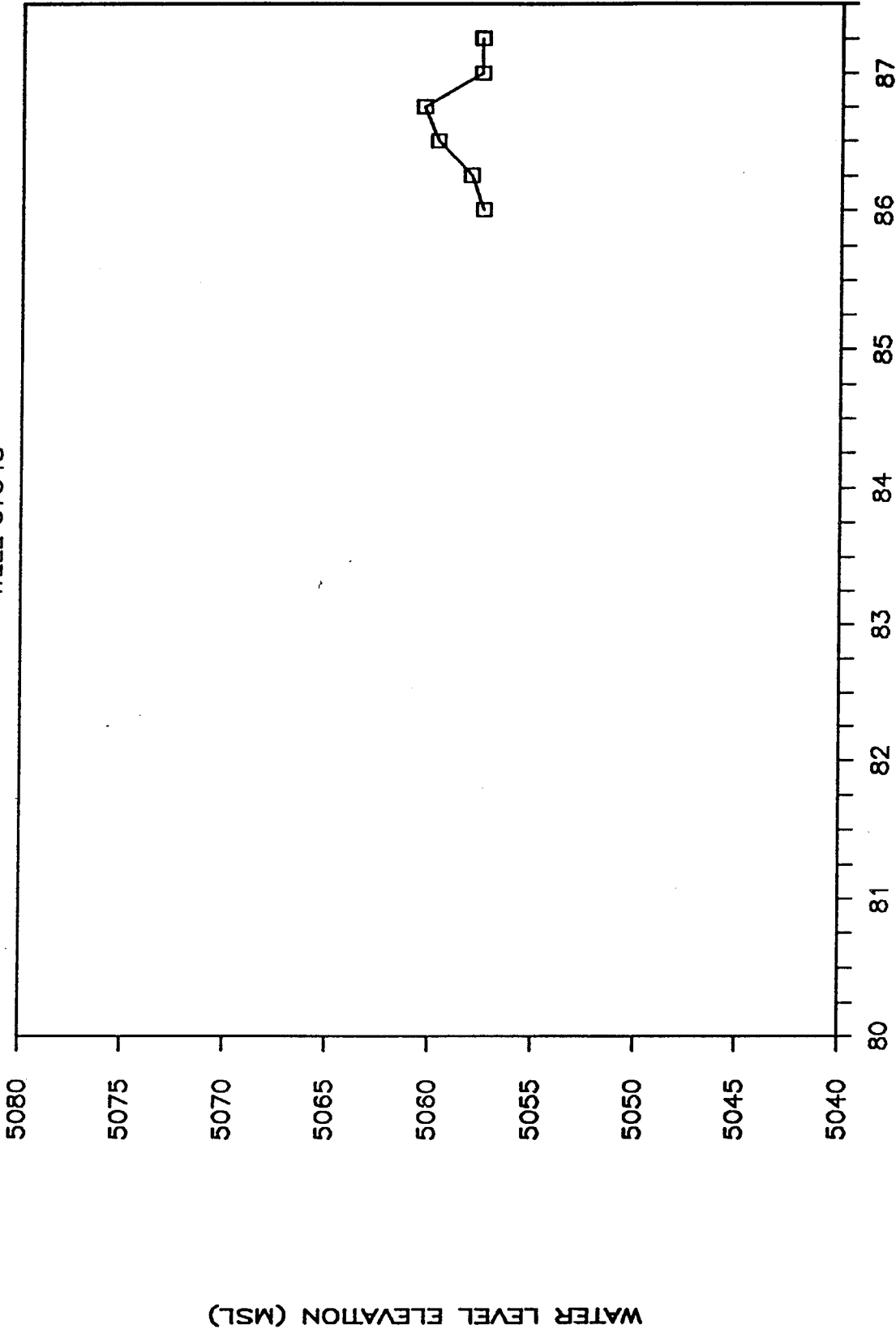
WELL NUMBER 37348

AQUIFER	GROUND ELV. (MSL)	TOP OF SCREEN	BOTTOM OF SCREEN	
A/D	5082.2	16.4	42.0	
N	MIN	MAX	MEAN	STAND. DEV.
6	21.8	24.7	23.7	1.2

MEASUREMENT DATE	QTR	DEPTH TO WATER (FT)	ELEVATION (MSL)
860101	WI86	24.7	5057.5
860401	SP86	24.1	5058.1
860701	SU86	22.5	5059.7
861117	FA86	21.8	5060.4
870310	WI87	24.6	5057.6
870525	SP87	24.6	5057.6

# HYDROGRAPH 1981 - 1987

WELL 37348



QUARTERLY WATER LEVEL MEASUREMENTS

WATER LEVEL ELEVATION (MSL)

WATER LEVEL DATA AND SUMMARY STATISTICS  
 REPORT DATE: JULY 1987

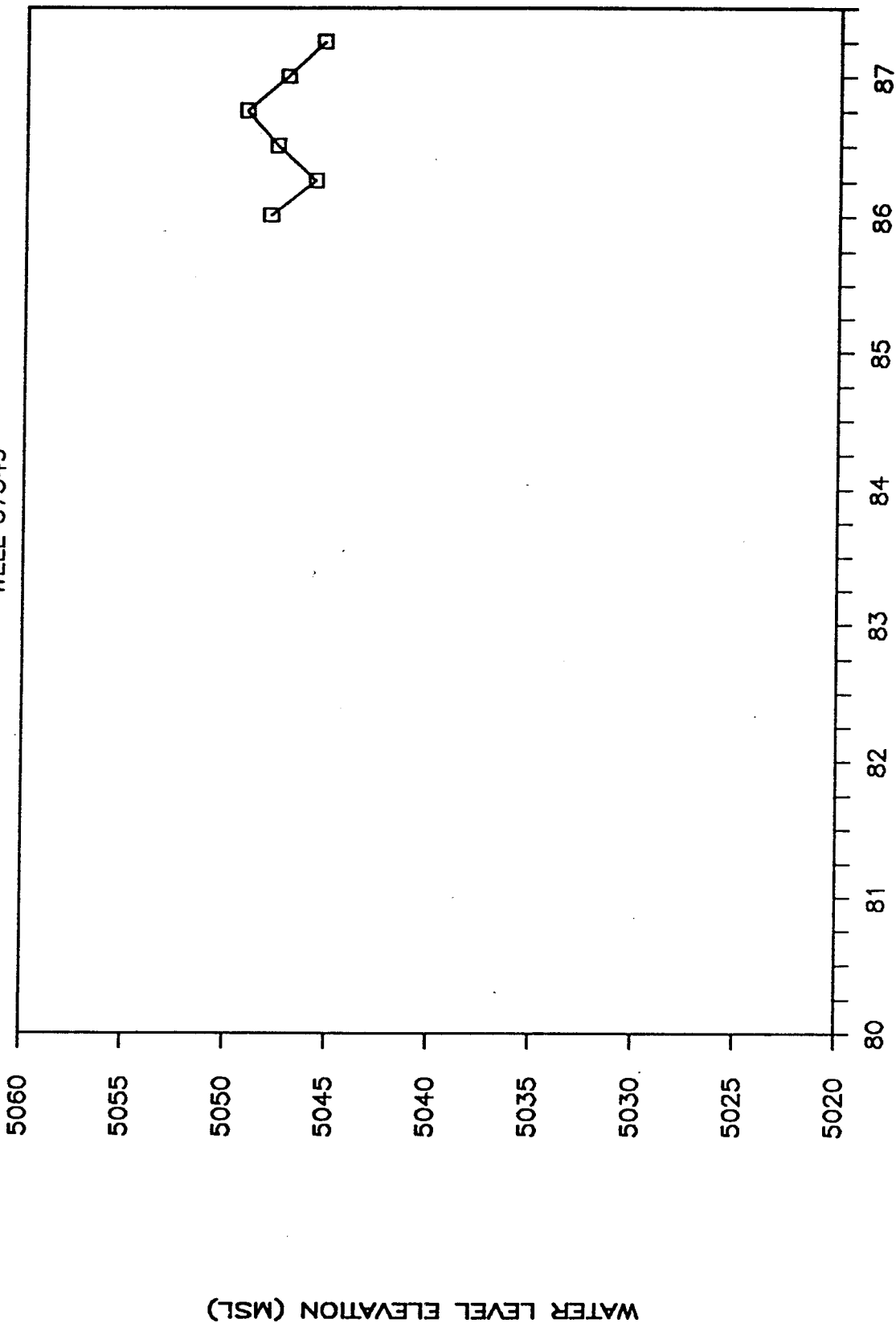
WELL NUMBER 37349

AQUIFER	GROUND ELV. (MSL)	TOP OF SCREEN	BOTTOM OF SCREEN	
ALL	5081.6	23.2	43.6	
N	MIN	MAX	MEAN	STAND. DEV.
6	32.4	36.2	34.3	1.4

MEASUREMENT DATE	QTR	DEPTH TO WATER (FT)	ELEVATION (MSL)
860101	WI86	33.6	5048.0
860401	SP86	35.8	5045.8
860701	SU86	33.9	5047.7
861117	FA86	32.4	5049.2
870310	WI87	34.4	5047.2
870525	SP87	36.2	5045.4

# HYDROGRAPH 1981 - 1987

WELL 37349



QUARTERLY WATER LEVEL MEASUREMENTS

WATER LEVEL ELEVATION (MSL)

WATER LEVEL DATA AND SUMMARY STATISTICS  
 REPORT DATE: JULY 1987

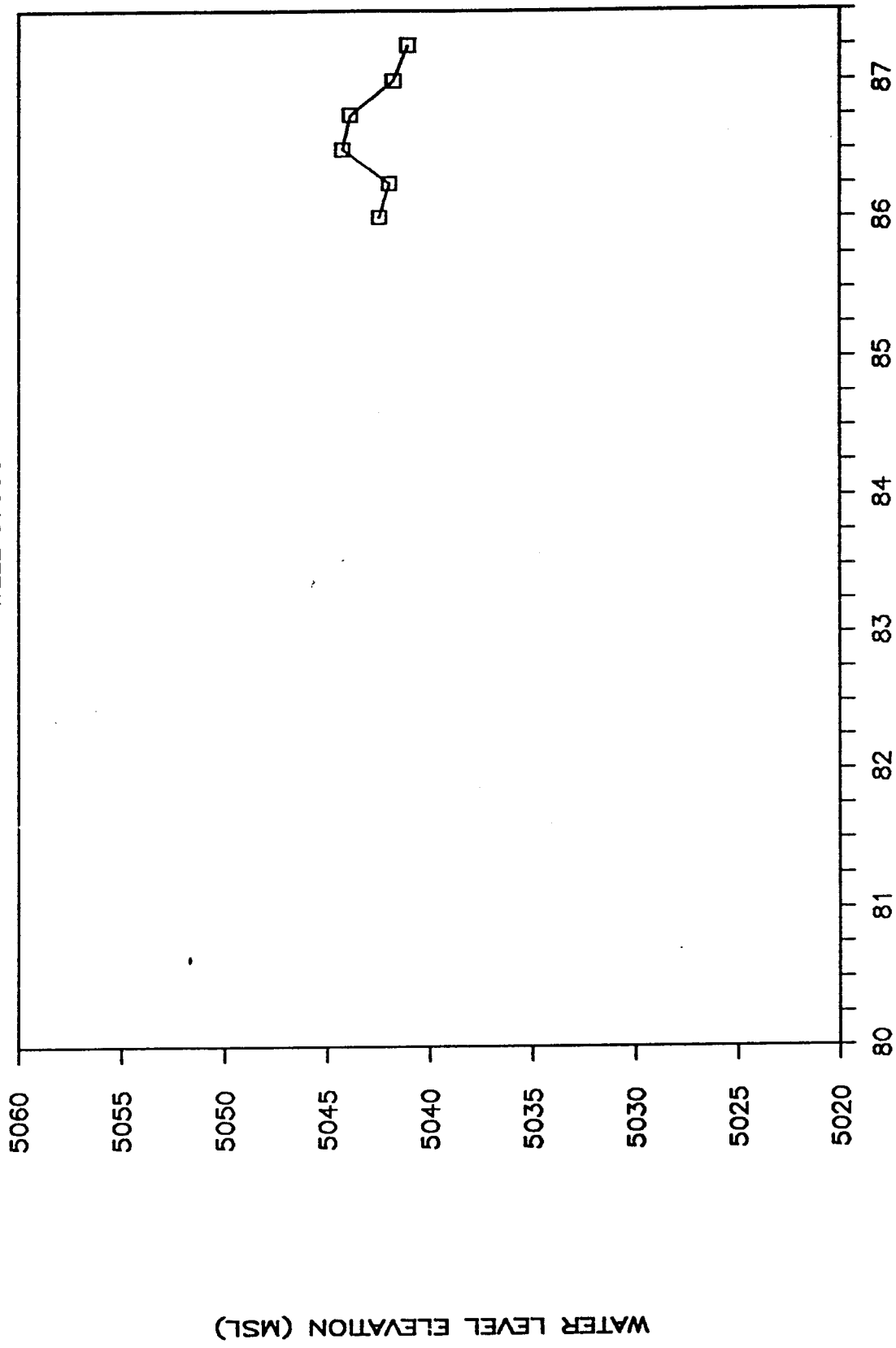
WELL NUMBER      37350

AQUIFER	GROUND ELV. (MSL)	TOP OF SCREEN	BOTTOM OF SCREEN	
ALL	5077.6	26.9	52.3	
N	MIN	MAX	MEAN	STAND. DEV.
6	33.3	36.5	35.0	1.2

MEASUREMENT DATE	QTR	DEPTH TO WATER (FT)	ELEVATION (MSL)
860101	WI86	35.1	5042.5
860401	SP86	35.6	5042.0
860701	SU86	33.3	5044.3
861117	FA86	33.7	5043.9
870310	WI87	35.8	5041.8
870525	SP87	36.5	5041.1

# HYDROGRAPH 1981 - 1987

WELL 37350



QUARTERLY WATER LEVEL MEASUREMENTS

WATER LEVEL ELEVATION (MSL)

WATER LEVEL DATA AND SUMMARY STATISTICS  
REPORT DATE: JULY 1987

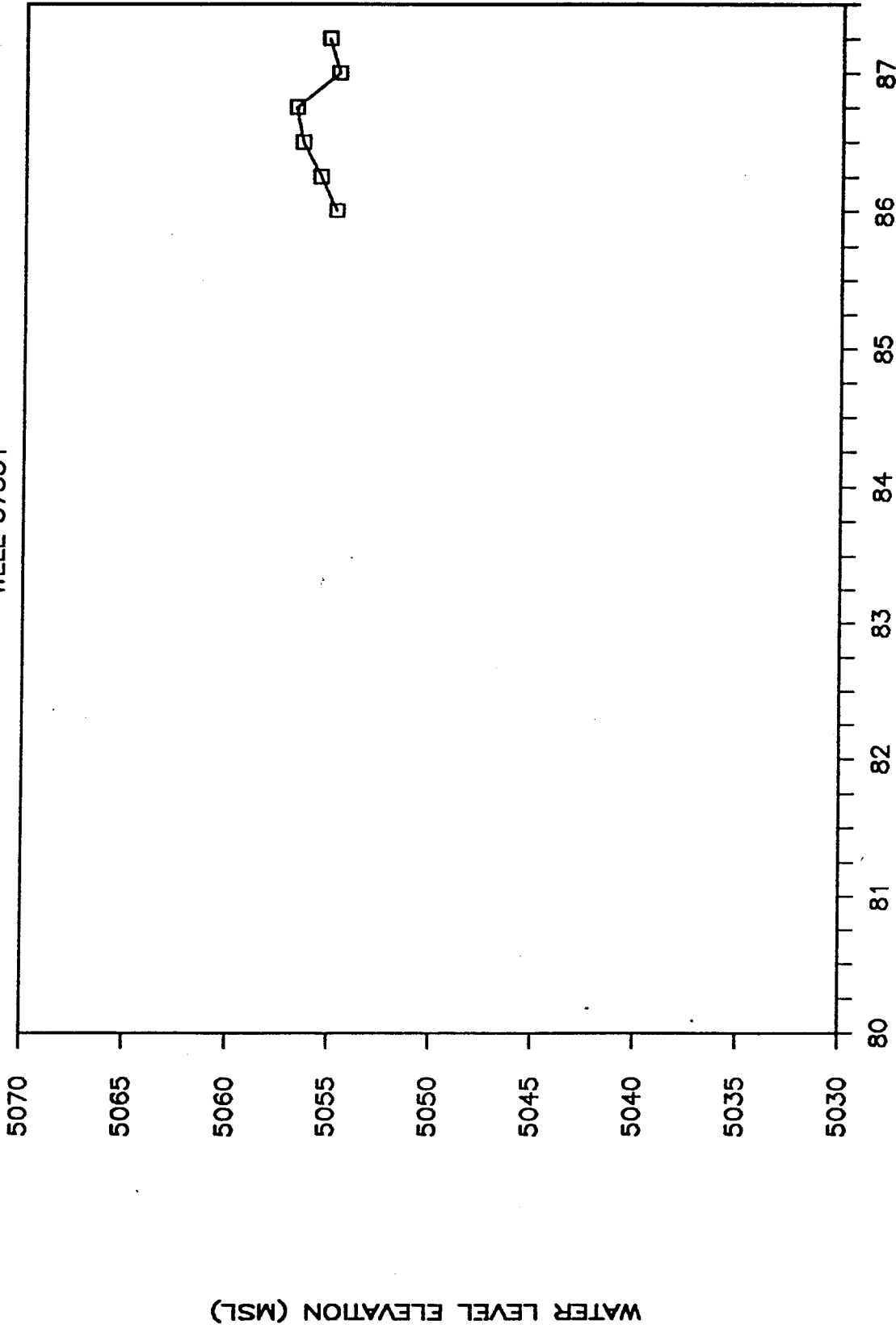
WELL NUMBER 37351

AQUIFER A/D	GROUND ELV. (MSL)	TOP OF SCREEN	BOTTOM OF SCREEN		
	5076.4	17.9	38.5		
N	MIN	MAX	MEAN	STAND. DEV.	
6	19.6	21.7	20.8	0.8	

MEASUREMENT DATE	QTR	DEPTH TO WATER (FT)	ELEVATION (MSL)
860101	WI86	21.6	5054.8
860401	SP86	20.8	5055.6
860701	SU86	19.9	5056.5
861117	FA86	19.6	5056.8
870310	WI87	21.7	5054.7
870525	SP87	21.2	5055.2

# HYDROGRAPH 1981 - 1987

WELL 37351



QUARTERLY WATER LEVEL MEASUREMENTS

WATER LEVEL ELEVATION (MSL)

WATER LEVEL DATA AND SUMMARY STATISTICS  
 REPORT DATE: JULY 1987

WELL NUMBER      37352

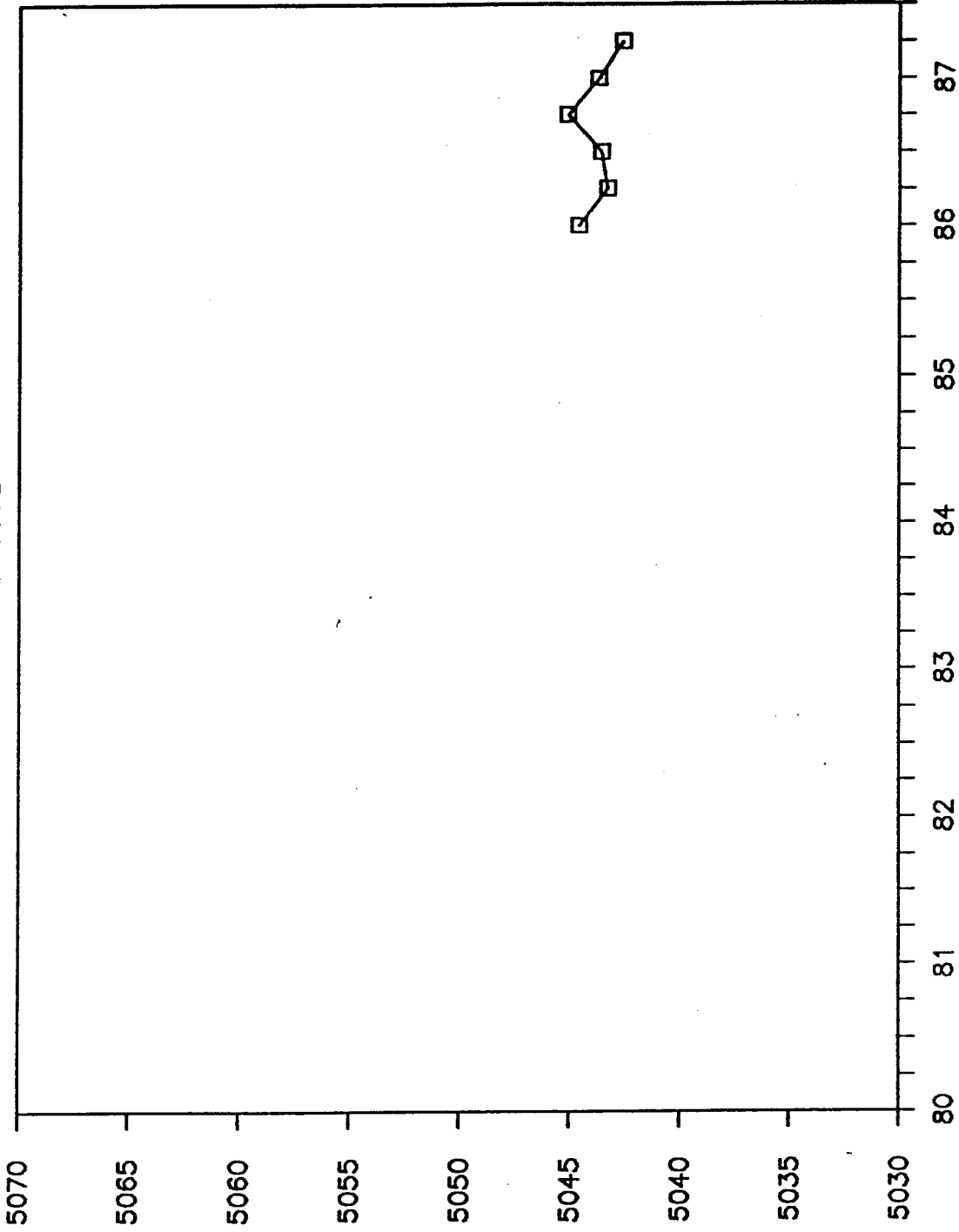
AQUIFER	GROUND ELV. (MSL)	TOP OF SCREEN	BOTTOM OF SCREEN	
A/D	5073.0	29.8	38.3	

N	MIN	MAX	MEAN	STAND. DEV.
6	27.9	30.4	29.1	0.9

MEASUREMENT DATE	QTR	DEPTH TO WATER (FT)	ELEVATION (MSL)
860101	WI86	28.4	5044.6
860401	SP86	29.7	5043.3
860701	SU86	29.4	5043.6
861117	FA86	27.9	5045.1
870310	WI87	29.3	5043.7
870525	SP87	30.4	5042.6

# HYDROGRAPH 1981 - 1987

WELL 37352



QUARTERLY WATER LEVEL MEASUREMENTS

WATER LEVEL ELEVATION (MSL)

WATER LEVEL DATA AND SUMMARY STATISTICS  
 REPORT DATE: JULY 1987

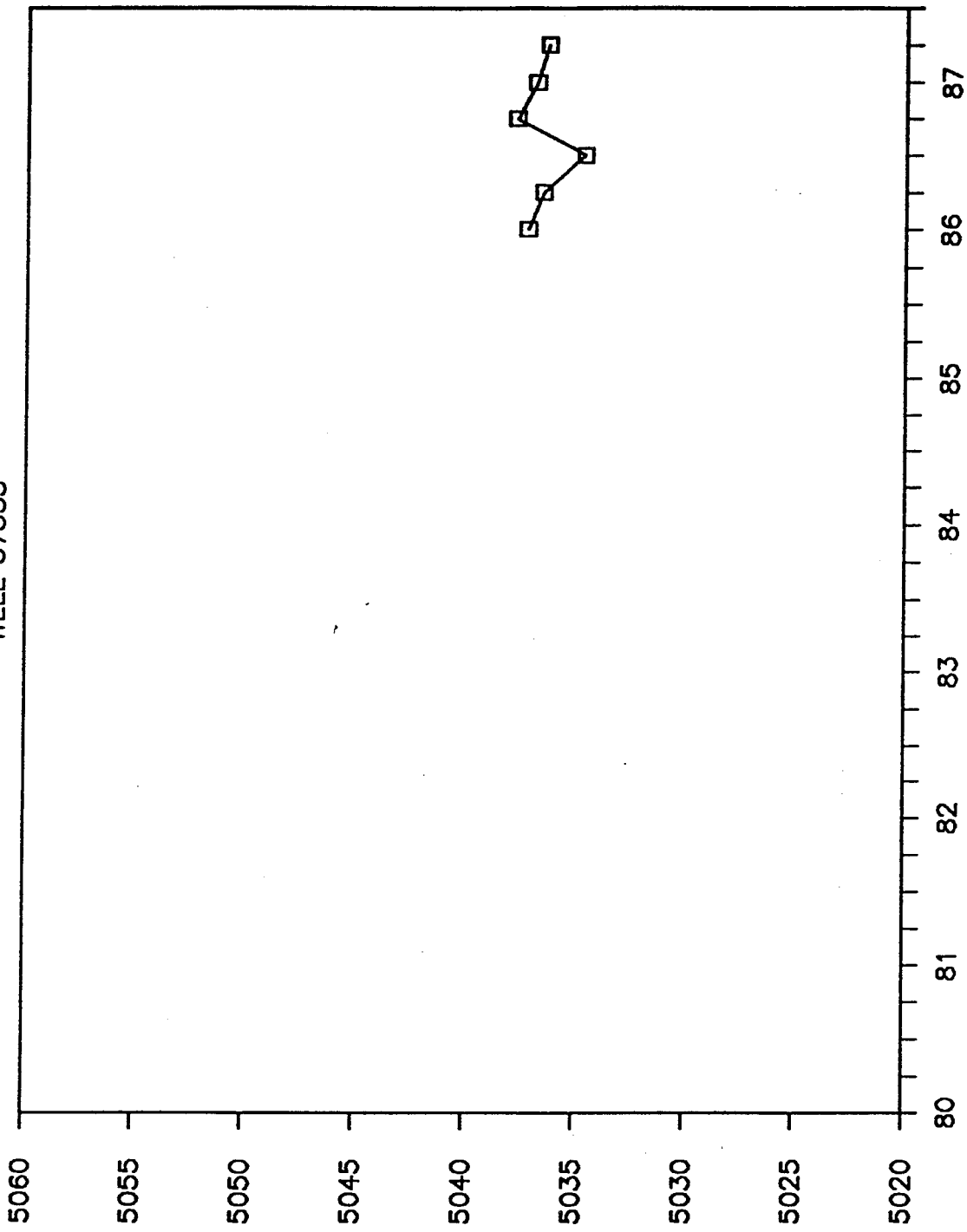
WELL NUMBER 37353

AQUIFER	GROUND ELV. (MSL)	TOP OF SCREEN	BOTTOM OF SCREEN	
ALL	5069.8	27.1	42.4	
N	MIN	MAX	MEAN	STAND. DEV.
6	32.1	35.2	33.2	1.0

MEASUREMENT DATE	QTR	DEPTH TO WATER (FT)	ELEVATION (MSL)
860101	WI86	32.6	5037.2
860401	SP86	33.3	5036.5
860701	SU86	35.2	5034.6
861117	FA86	32.1	5037.7
870310	WI87	33.0	5036.8
870525	SP87	33.5	5036.3

# HYDROGRAPH 1981 - 1987

WELL 37353



WATER LEVEL ELEVATION (MSL)

QUARTERLY WATER LEVEL MEASUREMENTS

WATER LEVEL DATA AND SUMMARY STATISTICS  
 REPORT DATE: JULY 1987

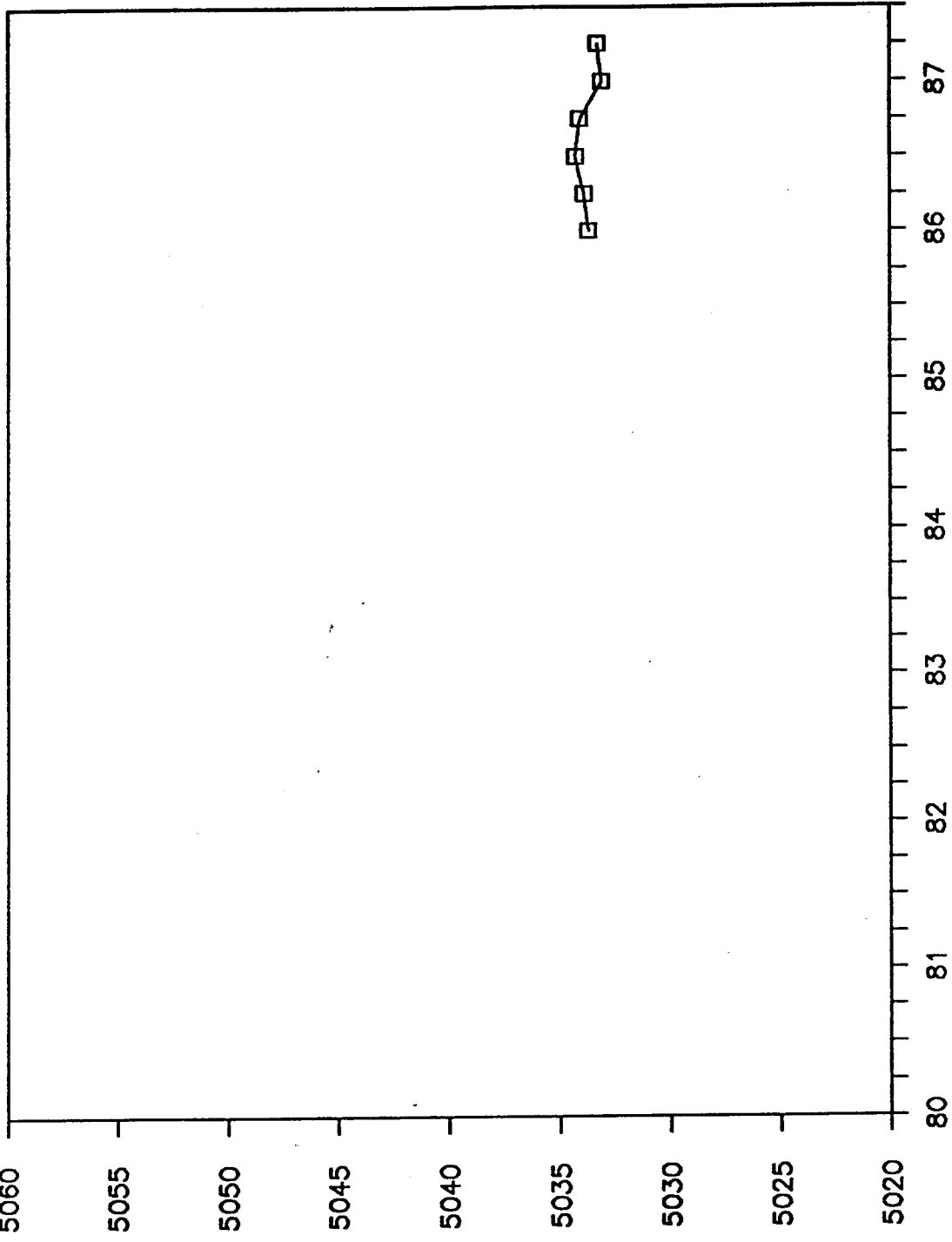
WELL NUMBER 37354

AQUIFER A/D	GROUND ELV. (MSL)	TOP OF SCREEN	BOTTOM OF SCREEN	
	5055.9	13.8	49.1	
N	MIN	MAX	MEAN	STAND. DEV.
6	21.6	22.8	22.1	0.4

MEASUREMENT DATE	QTR	DEPTH TO WATER (FT)	ELEVATION (MSL)
860101	WI86	22.2	5033.7
860401	SP86	22.0	5033.9
860701	SU86	21.6	5034.3
861117	FA86	21.8	5034.1
870310	WI87	22.8	5033.1
870525	SP87	22.6	5033.3

# HYDROGRAPH 1981 - 1987

WELL 37354



WATER LEVEL ELEVATION (MSL)

QUARTERLY WATER LEVEL MEASUREMENTS

WATER LEVEL DATA AND SUMMARY STATISTICS  
 REPORT DATE: JULY 1987

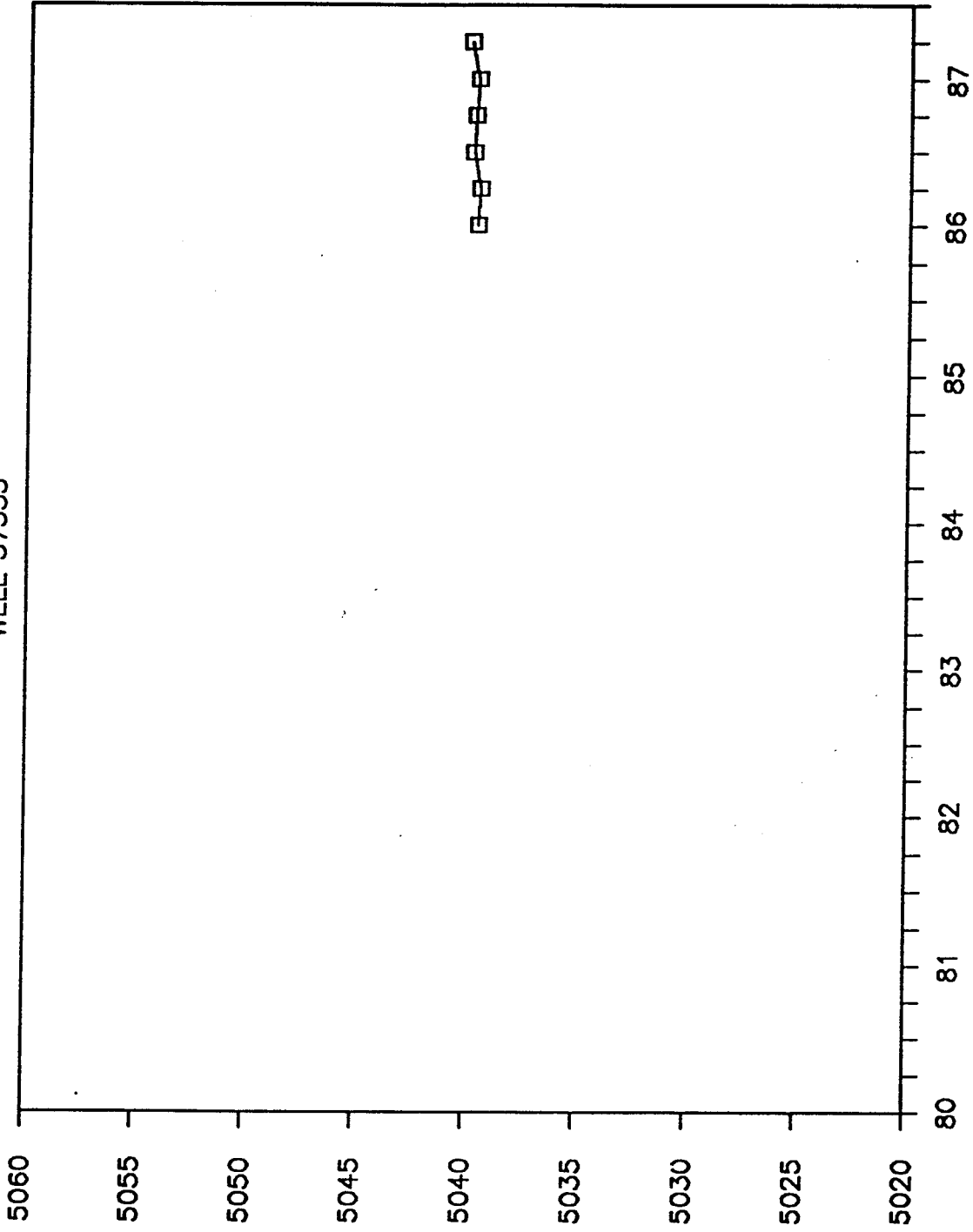
WELL NUMBER      37355

AQUIFER	GROUND ELV. (MSL)	TOP OF SCREEN	BOTTOM OF SCREEN	
A/D	5053.2	11.1	71.7	
N	MIN	MAX	MEAN	STAND. DEV.
6	13.3	13.7	13.5	0.1

MEASUREMENT DATE	QTR	DEPTH TO WATER (FT)	ELEVATION (MSL)
860101	WI86	13.6	5039.6
860401	SP86	13.7	5039.5
860701	SU86	13.4	5039.8
861117	FA86	13.5	5039.7
870310	WI87	13.6	5039.6
870525	SP87	13.3	5039.9

# HYDROGRAPH 1981 - 1987

WELL 37355



QUARTERLY WATER LEVEL MEASUREMENTS

WATER LEVEL ELEVATION (MSL)

WATER LEVEL DATA AND SUMMARY STATISTICS  
 REPORT DATE: JULY 1987

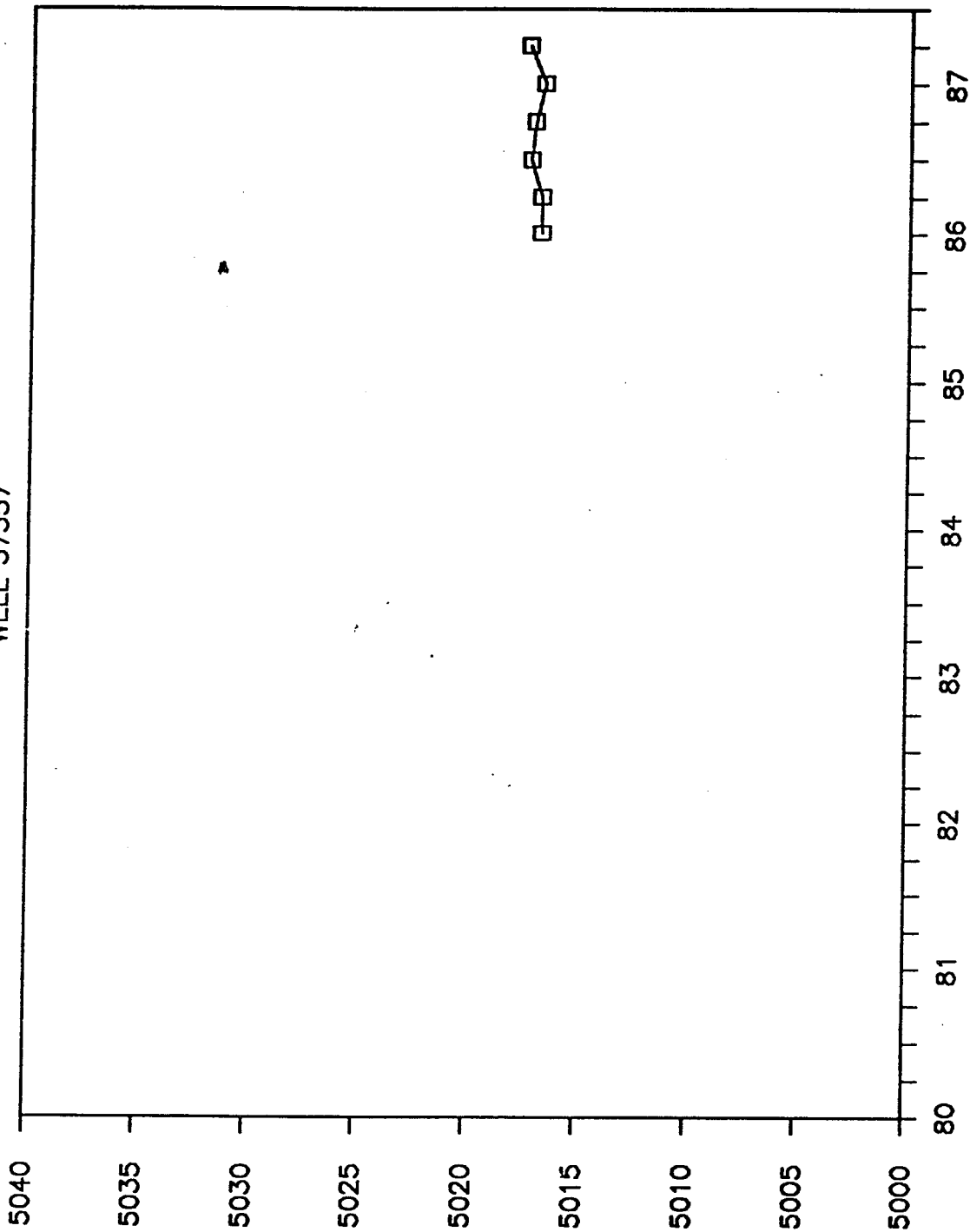
WELL NUMBER 37356

AQUIFER	GROUND ELV. (MSL)	TOP OF SCREEN	BOTTOM OF SCREEN	
ALL	5025.1	8.3	38.4	
N	MIN	MAX	MEAN	STAND. DEV.
6	6.0	7.7	7.2	0.6

MEASUREMENT DATE	QTR	DEPTH TO WATER (FT)	ELEVATION (MSL)
860101	WI86	7.5	5017.6
860401	SP86	7.2	5017.9
860701	SU86	7.2	5017.9
861117	FA86	7.7	5017.4
870310	WI87	7.6	5017.5
870525	SP87	6.0	5019.1

# HYDROGRAPH 1981 - 1987

WELL 37357



WATER LEVEL ELEVATION (MSL)

QUARTERLY WATER LEVEL MEASUREMENTS

WATER LEVEL DATA AND SUMMARY STATISTICS  
 REPORT DATE: JULY 1987

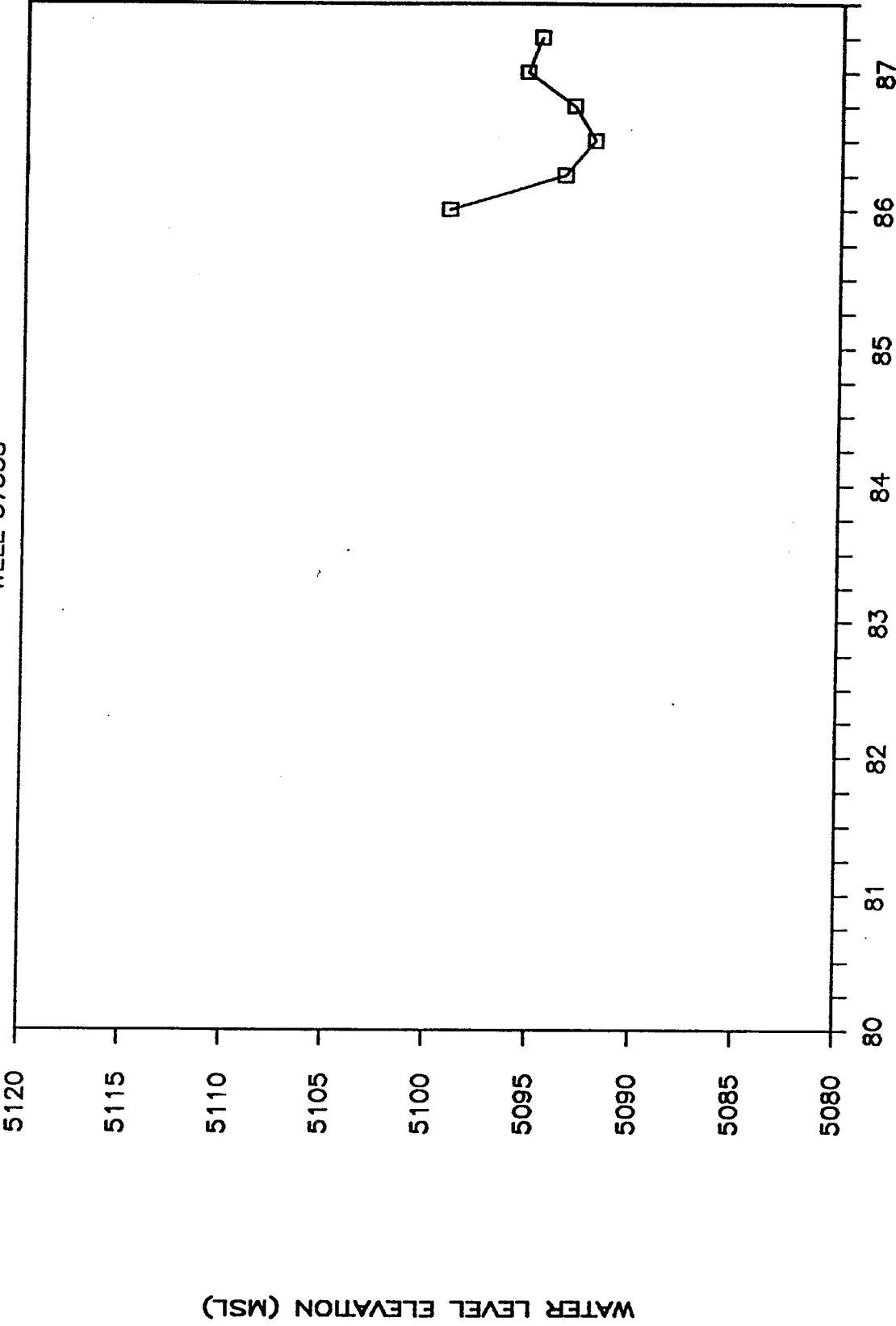
WELL NUMBER      37358

AQUIFER	GROUND ELV. (MSL)	TOP OF SCREEN	BOTTOM OF SCREEN	
A/D	5140.3	44.3	59.9	
N	MIN	MAX	MEAN	STAND. DEV.
6	41.2	48.2	45.6	2.4

MEASUREMENT DATE	QTR	DEPTH TO WATER (FT)	ELEVATION (MSL)
860101	WI86	41.2	5099.1
860401	SP86	46.8	5093.5
860701	SU86	48.2	5092.1
861117	FA86	47.2	5093.1
870310	WI87	44.9	5095.4
870525	SP87	45.6	5094.7

# HYDROGRAPH 1981 - 1987

WELL 37358



QUARTERLY WATER LEVEL MEASUREMENTS

WATER LEVEL ELEVATION (MSL)

WATER LEVEL DATA AND SUMMARY STATISTICS  
REPORT DATE: JULY 1987

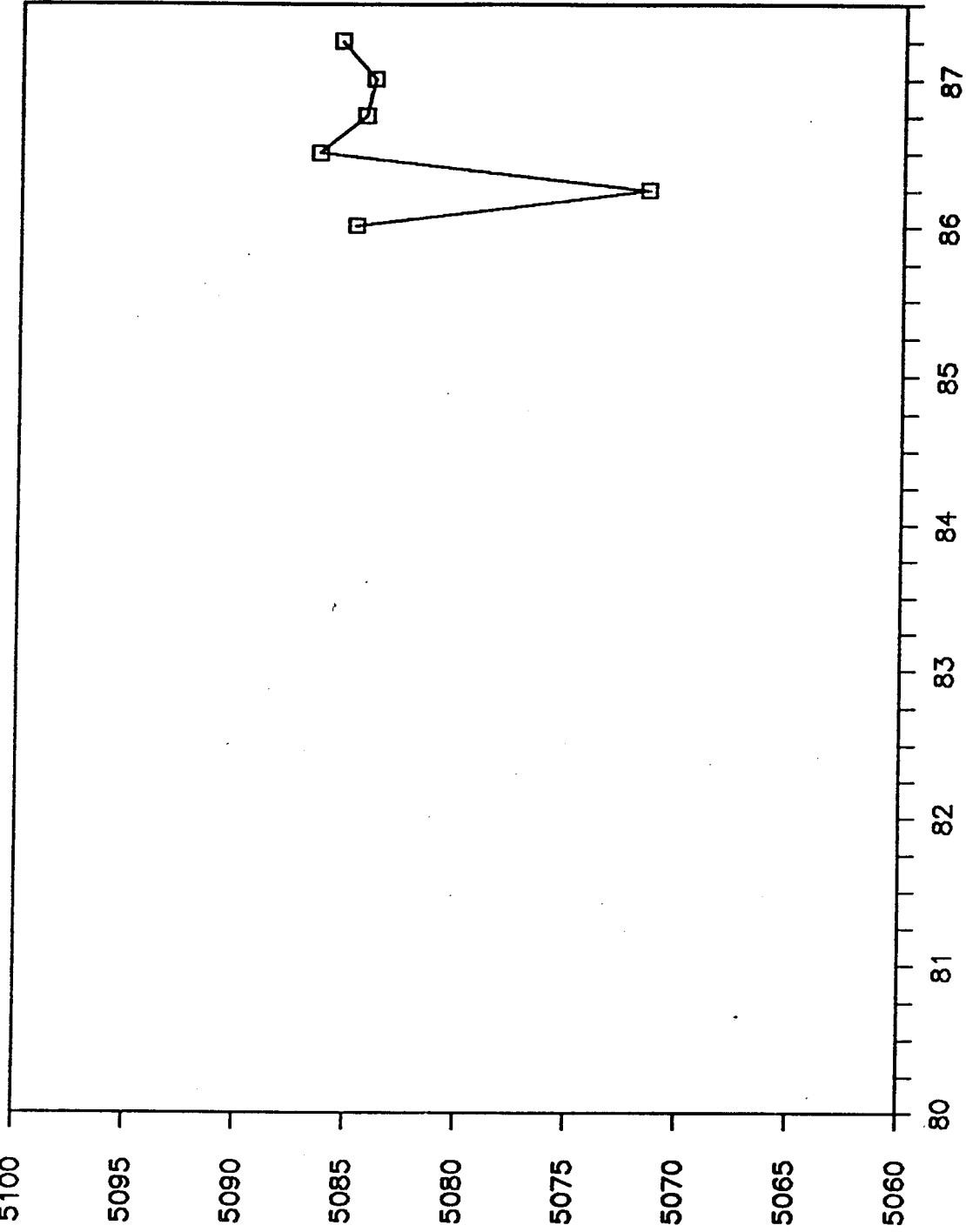
WELL NUMBER 37359

AQUIFER A/D	GROUND ELV. (MSL) 5114.7	TOP OF SCREEN 23.2	BOTTOM OF SCREEN 43.7		
N	MIN	MAX	MEAN	STAND. DEV.	
6	28.2	43.2	31.9	5.6	

MEASUREMENT DATE	QTR	DEPTH TO WATER (FT)	ELEVATION (MSL)
860101	WI86	29.9	5084.8
860401	SP86	43.2	5071.5
860701	SU86	28.2	5086.5
861117	FA86	30.3	5084.4
870310	WI87	30.7	5084.0
870525	SP87	29.2	5085.5

# HYDROGRAPH 1981 - 1987

WELL 37359



QUARTERLY WATER LEVEL MEASUREMENTS

WATER LEVEL ELEVATION (MSL)

WATER LEVEL DATA AND SUMMARY STATISTICS  
 REPORT DATE: JULY 1987

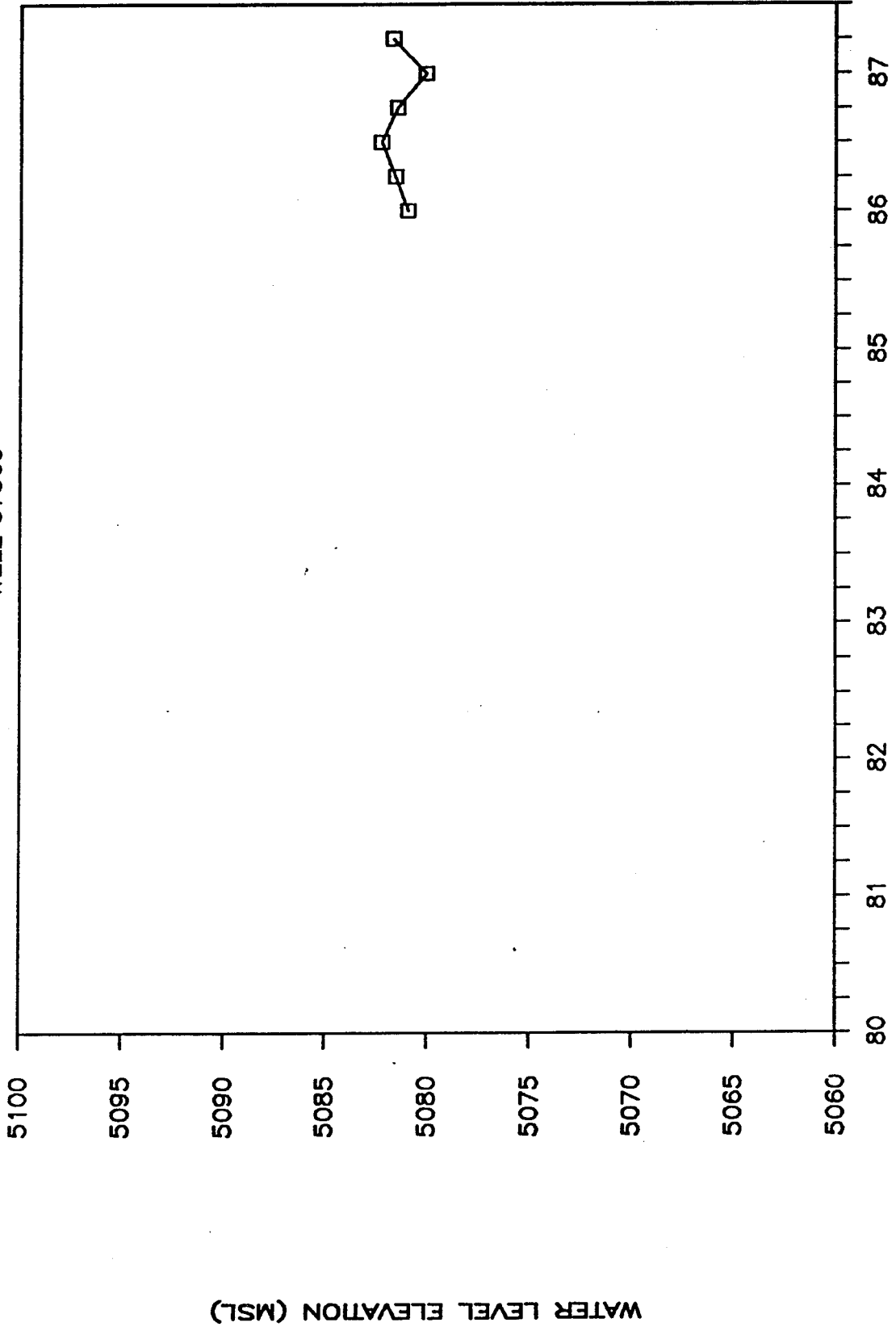
WELL NUMBER      37360

AQUIFER	GROUND ELV. (MSL)	TOP OF SCREEN	BOTTOM OF SCREEN	
A/D	5114.6	26.4	101.9	
N	MIN	MAX	MEAN	STAND. DEV.
6	32.3	34.5	33.2	0.7

MEASUREMENT DATE	QTR	DEPTH TO WATER (FT)	ELEVATION (MSL)
860101	WI86	33.6	5081.0
860401	SP86	33.0	5081.6
860701	SU86	32.3	5082.3
861117	FA86	33.1	5081.5
870310	WI87	34.5	5080.1
870525	SP87	32.9	5081.7

# HYDROGRAPH 1981 - 1987

WELL 37360



QUARTERLY WATER LEVEL MEASUREMENTS

WATER LEVEL ELEVATION (MSL)

WATER LEVEL DATA AND SUMMARY STATISTICS  
 REPORT DATE: JULY 1987

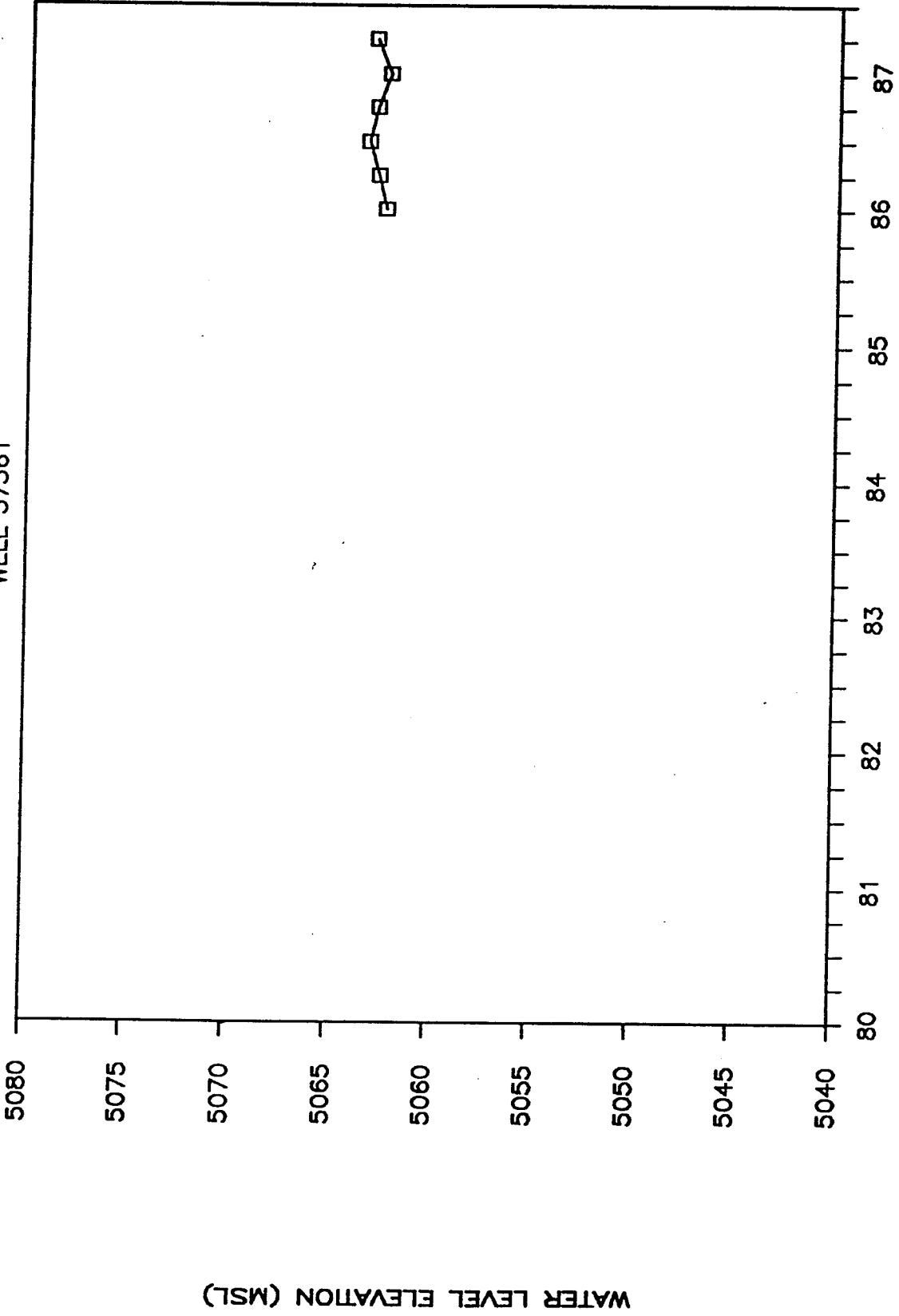
WELL NUMBER      37361

AQUIFER	GROUND ELV. (MSL)	TOP OF SCREEN	BOTTOM OF SCREEN	
A/D	5090.6	21.7	92.3	
N	MIN	MAX	MEAN	STAND. DEV.
6	27.3	28.3	27.8	0.3

MEASUREMENT DATE	QTR	DEPTH TO WATER (FT)	ELEVATION (MSL)
860101	WI86	28.2	5062.4
860401	SP86	27.8	5062.8
860701	SU86	27.3	5063.3
861117	FA86	27.7	5062.9
870310	WI87	28.3	5062.3
870525	SP87	27.6	5063.0

# HYDROGRAPH 1981 - 1987

WELL 37361



WATER LEVEL DATA AND SUMMARY STATISTICS  
 REPORT DATE: JULY 1987

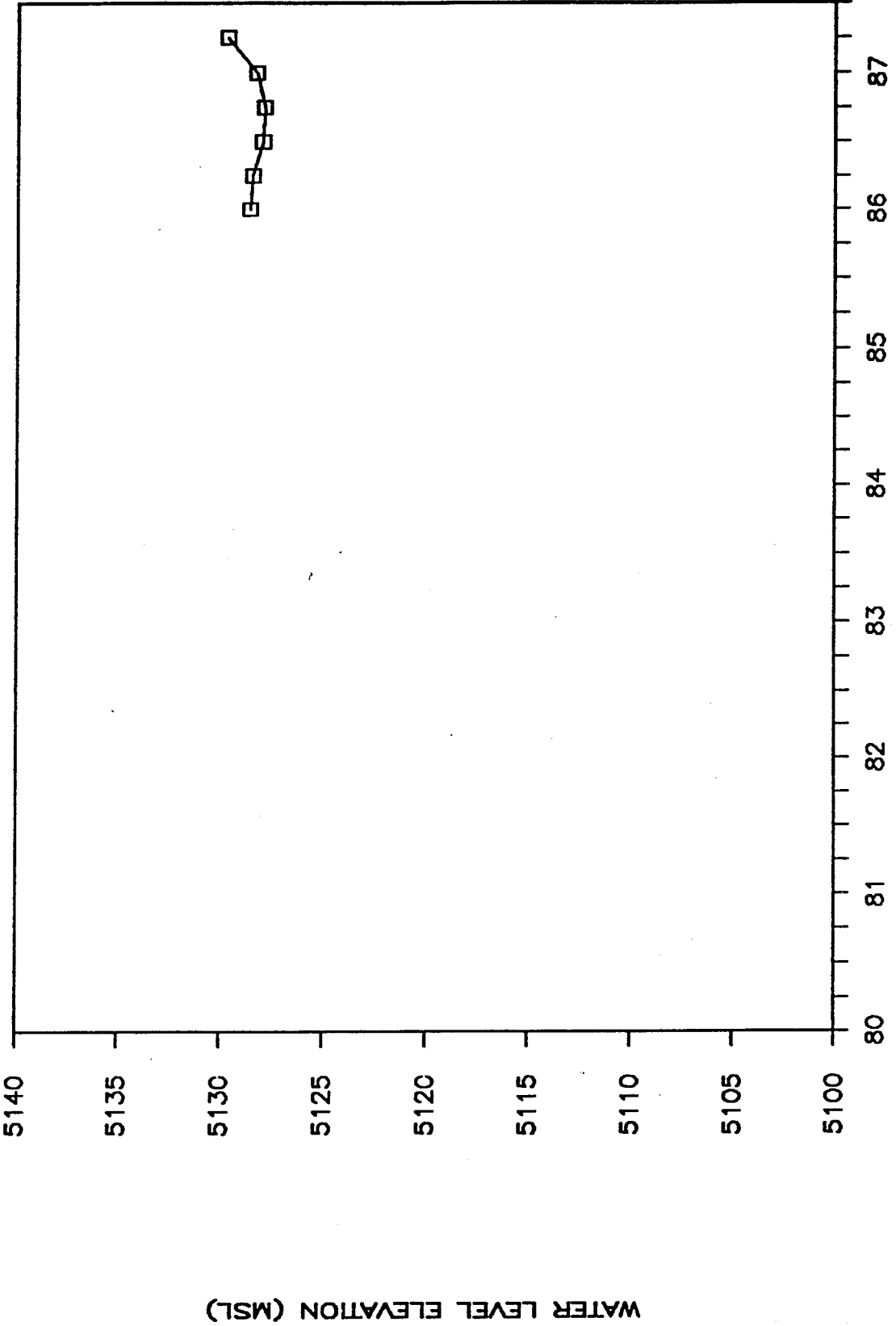
WELL NUMBER 37362

AQUIFER	GROUND ELV. (MSL)	TOP OF SCREEN	BOTTOM OF SCREEN	
A/D	5167.9	34.5	45.2	
N	MIN	MAX	MEAN	STAND. DEV.
6	38.2	40.0	39.4	0.6

MEASUREMENT DATE	QTR	DEPTH TO WATER (FT)	ELEVATION (MSL)
860101	WI86	39.3	5128.6
860401	SP86	39.4	5128.5
860701	SU86	39.9	5128.0
861117	FA86	40.0	5127.9
870310	WI87	39.6	5128.3
870525	SP87	38.2	5129.7

# HYDROGRAPH 1981 - 1987

WELL 37362



WATER LEVEL ELEVATION (MSL)

QUARTERLY WATER LEVEL MEASUREMENTS

WATER LEVEL DATA AND SUMMARY STATISTICS  
 REPORT DATE: JULY 1987

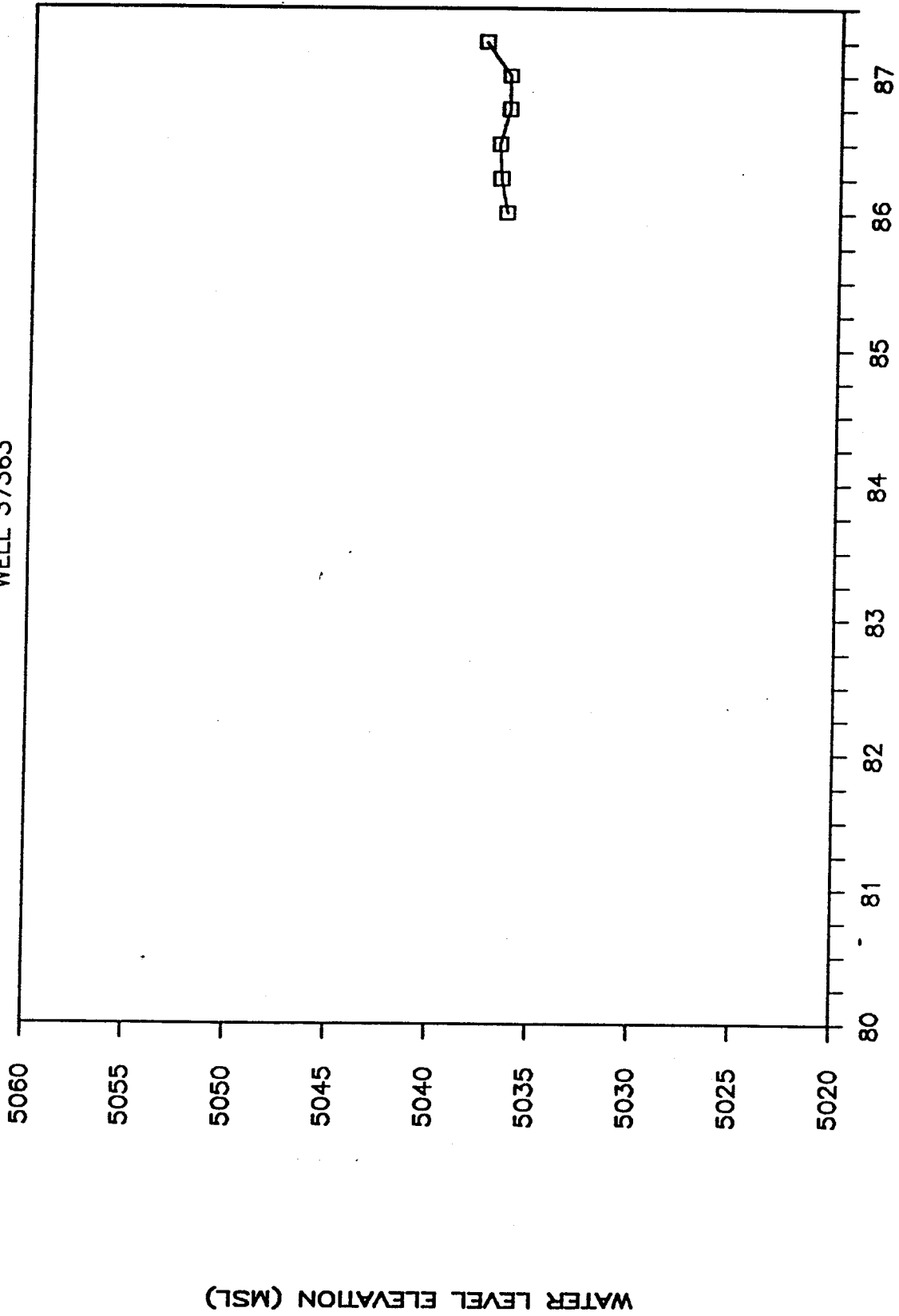
WELL NUMBER      37363

AQUIFER	GROUND ELV. (MSL)	TOP OF SCREEN	BOTTOM OF SCREEN	
A/D	5043.9	6.9	32.2	
N	MIN	MAX	MEAN	STAND. DEV.
6	6.3	7.5	7.1	0.4

MEASUREMENT DATE	QTR	DEPTH TO WATER (FT)	ELEVATION (MSL)
860101	WI86	7.4	5036.5
860401	SP86	7.1	5036.8
860701	SU86	7.0	5036.9
861117	FA86	7.5	5036.4
870310	WI87	7.5	5036.4
870525	SP87	6.3	5037.6

# HYDROGRAPH 1981 - 1987

WELL 37363



WATER LEVEL ELEVATION (MSL)

QUARTERLY WATER LEVEL MEASUREMENTS

WATER LEVEL DATA AND SUMMARY STATISTICS  
 REPORT DATE: JULY 1987

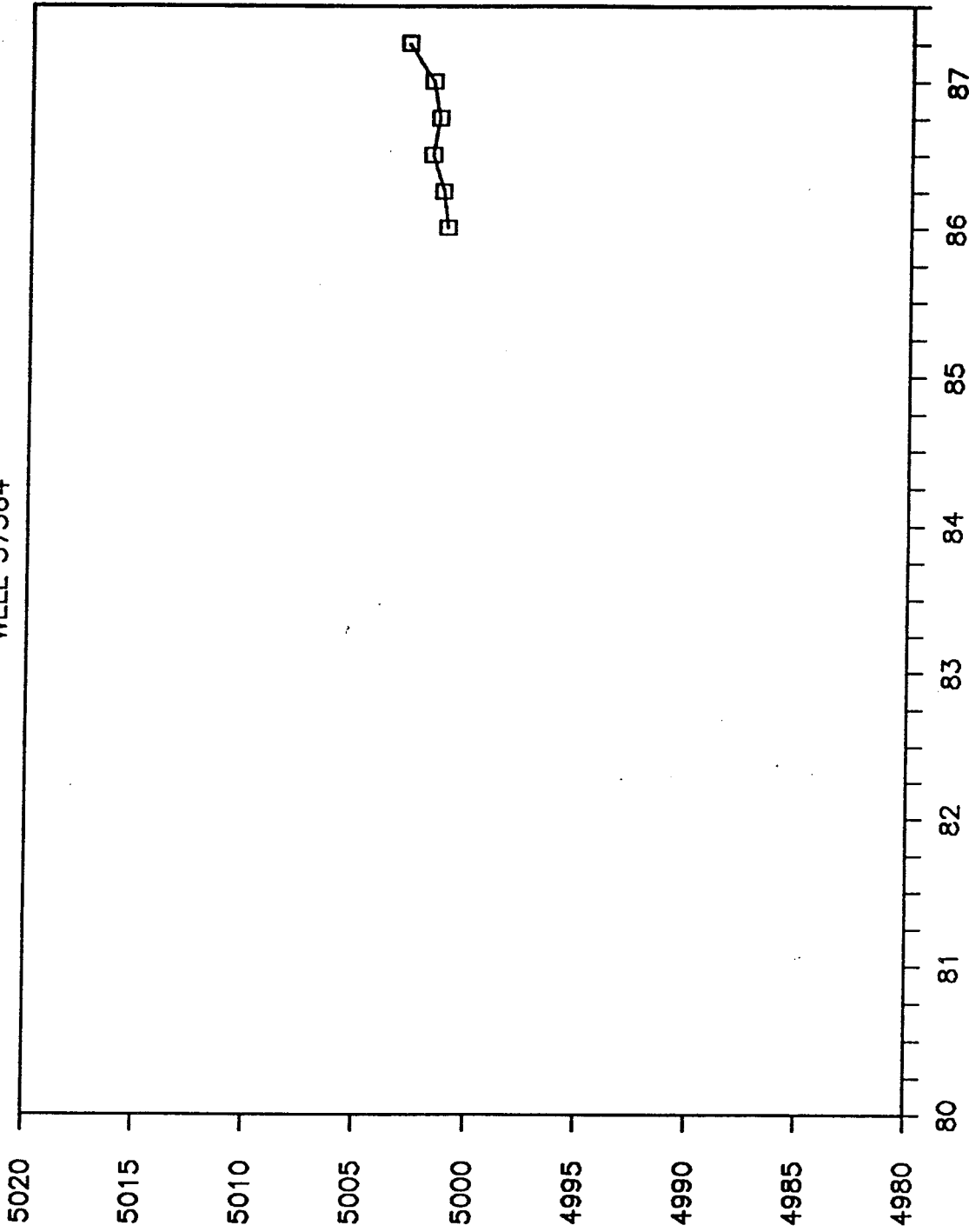
WELL NUMBER 37364

AQUIFER	GROUND ELV. (MSL)	TOP OF SCREEN	BOTTOM OF SCREEN	
ALL	5008.7	6.8	27.3	
N	MIN	MAX	MEAN	STAND. DEV.
6	5.8	7.6	6.9	0.6

MEASUREMENT DATE	QTR	DEPTH TO WATER (FT)	ELEVATION (MSL)
860101	WI86	7.6	5001.1
860401	SP86	7.4	5001.3
860701	SU86	6.9	5001.8
861117	FA86	7.2	5001.5
870310	WI87	6.9	5001.8
870525	SP87	5.8	5002.9

# HYDROGRAPH 1981 - 1987

WELL 37364



QUARTERLY WATER LEVEL MEASUREMENTS

WATER LEVEL ELEVATION (MSL)

WATER LEVEL DATA AND SUMMARY STATISTICS  
 REPORT DATE: JULY 1987

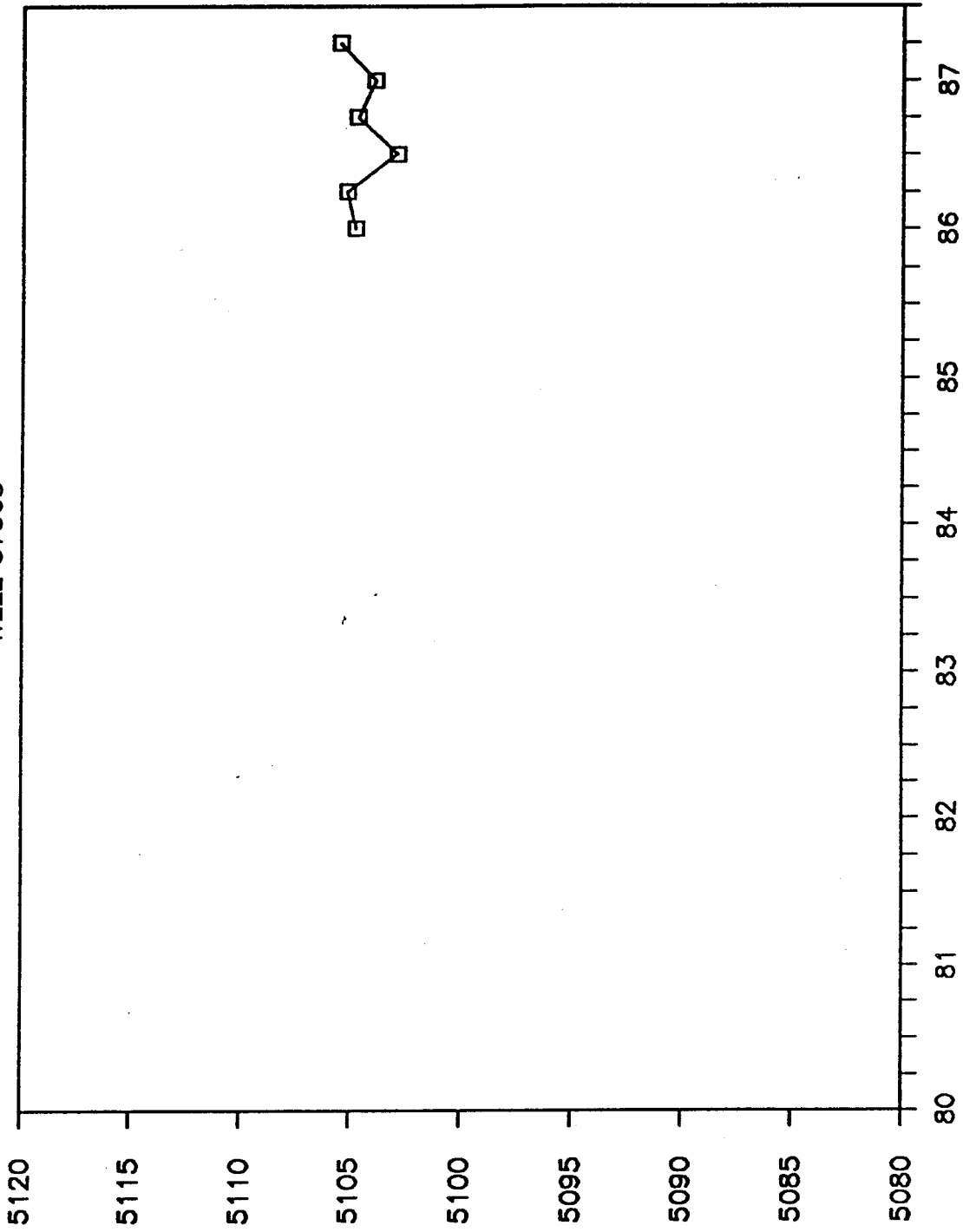
WELL NUMBER 37365

AQUIFER	GROUND ELV. (MSL)	TOP OF SCREEN	BOTTOM OF SCREEN	
DEN	5110.4	49.1	59.7	
N	MIN	MAX	MEAN	STAND. DEV.
6	4.9	7.5	5.9	0.9

MEASUREMENT DATE	QTR	DEPTH TO WATER (FT)	ELEVATION (MSL)
860101	WI86	5.6	5104.8
860401	SP86	5.2	5105.2
860701	SU86	7.5	5102.9
861117	FA86	5.7	5104.7
870310	WI87	6.5	5103.9
870525	SP87	4.9	5105.5

# HYDROGRAPH 1981 - 1987

WELL 37365



QUARTERLY WATER LEVEL MEASUREMENTS

WATER LEVEL ELEVATION (MSL)

WATER LEVEL DATA AND SUMMARY STATISTICS  
 REPORT DATE: JULY 1987

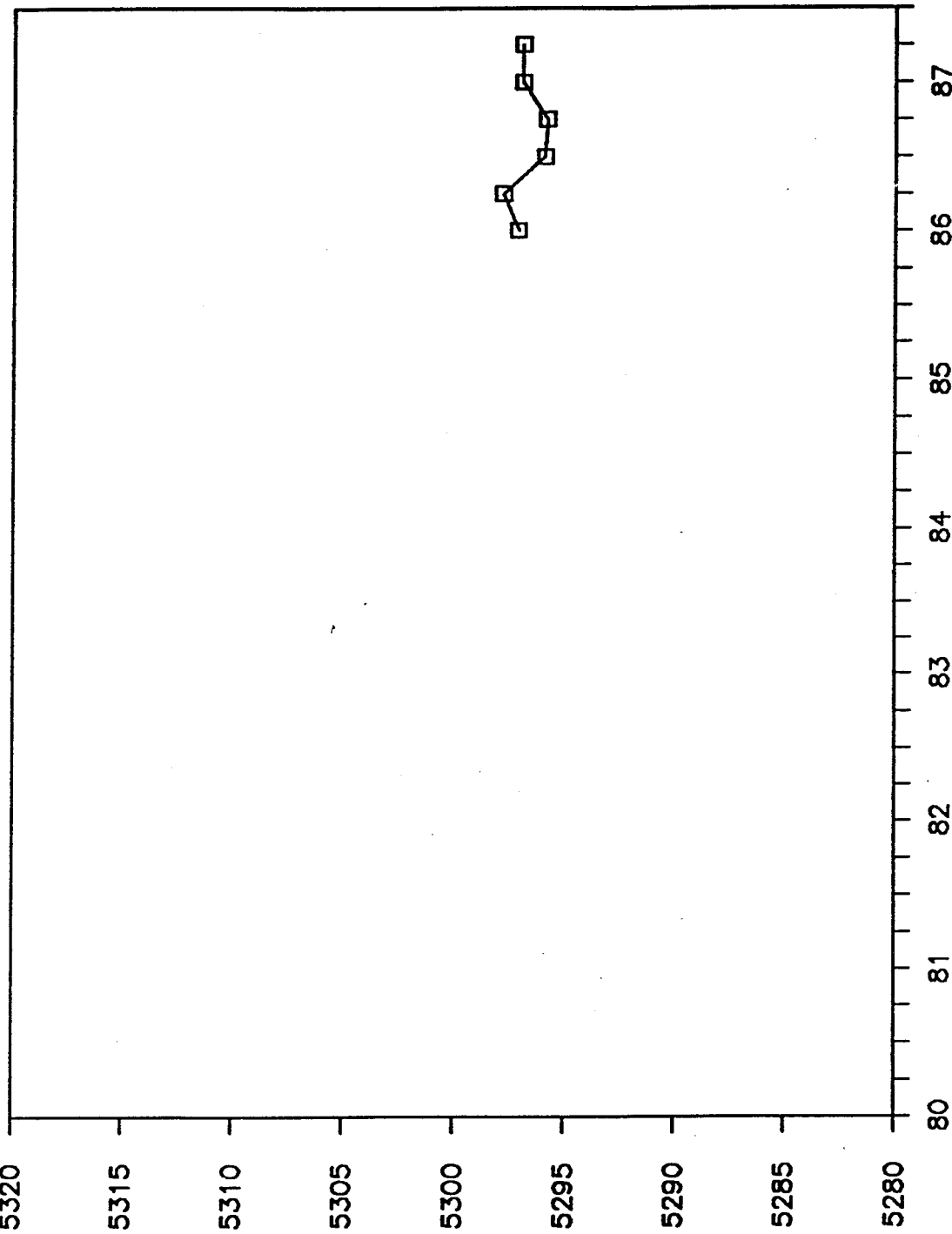
WELL NUMBER      37366

AQUIFER	GROUND ELV. (MSL)	TOP OF SCREEN	BOTTOM OF SCREEN	
ALL	5302.6	2.2	17.2	
N	MIN	MAX	MEAN	STAND. DEV.
6	4.8	6.8	5.8	0.7

MEASUREMENT DATE	QTR	DEPTH TO WATER (FT)	ELEVATION (MSL)
860101	WI86	5.5	5297.1
860401	SP86	4.8	5297.8
860701	SU86	6.7	5295.9
861117	FA86	6.8	5295.8
870310	WI87	5.7	5296.9
870525	SP87	5.7	5296.9

# HYDROGRAPH 1981 - 1987

WELL 37366



WATER LEVEL ELEVATION (MSL)

QUARTERLY WATER LEVEL MEASUREMENTS

WATER LEVEL DATA AND SUMMARY STATISTICS  
 REPORT DATE: JULY 1987


WELL NUMBER      37367

AQUIFER	GROUND ELV. (MSL)	TOP OF SCREEN	BOTTOM OF SCREEN	
	5119.0	0.0	0.0	
N	MIN	MAX	MEAN	STAND. DEV.
2	18.8	18.9	18.8	0.0

MEASUREMENT DATE	QTR	DEPTH TO WATER (FT)	ELEVATION (MSL)
870310	WI87	18.8	5100.2
870525	SP87	18.9	5100.1

# HYDROGRAPH 1981 - 1987

WELL 37367



WATER LEVEL ELEVATION (MSL)

QUARTERLY WATER LEVEL MEASUREMENTS

WATER LEVEL DATA AND SUMMARY STATISTICS  
REPORT DATE: JULY 1987


WELL NUMBER 37368

AQUIFER	GROUND ELV. (MSL)	TOP OF SCREEN	BOTTOM OF SCREEN	
	5108.8	0.0	0.0	
N	MIN	MAX	MEAN	STAND. DEV.
1	26.1	26.1	26.1	0.0

MEASUREMENT DATE	QTR	DEPTH TO WATER (FT)	ELEVATION (MSL)
870310	WI87	26.1	5082.7

# HYDROGRAPH 1981 - 1987

WELL 37368



WATER LEVEL ELEVATION (MSL)

QUARTERLY WATER LEVEL MEASUREMENTS

WATER LEVEL DATA AND SUMMARY STATISTICS  
REPORT DATE: JULY 1987


WELL NUMBER 37369

AQUIFER	GROUND ELV. (MSL)	TOP OF SCREEN	BOTTOM OF SCREEN		
	5122.1	0.0	0.0		
N	MIN	MAX	MEAN	STAND. DEV.	
2	1.7	2.0	1.8	0.2	

MEASUREMENT DATE	QTR	DEPTH TO WATER (FT)	ELEVATION (MSL)
870310	WI87	1.7	5120.4
870525	SP87	2.0	5120.1

# HYDROGRAPH 1981 - 1987

WELL 37369



QUARTERLY WATER LEVEL MEASUREMENTS

WATER LEVEL ELEVATION (MSL)

WATER LEVEL DATA AND SUMMARY STATISTICS  
REPORT DATE: JULY 1987


WELL NUMBER 37370

AQUIFER	GROUND ELV. (MSL)	TOP OF SCREEN	BOTTOM OF SCREEN		
	5117.3	0.0	0.0		
N	MIN	MAX	MEAN	STAND. DEV.	
2	6.9	7.7	7.3	0.5	

MEASUREMENT DATE	QTR	DEPTH TO WATER (FT)	ELEVATION (MSL)
870310	WI87	7.7	5109.6
870525	SP87	6.9	5110.4

HYDROGRAPH 1981 - 1987

WELL 37370



WATER LEVEL ELEVATION (MSL)

QUARTERLY WATER LEVEL MEASUREMENTS

WATER LEVEL DATA AND SUMMARY STATISTICS  
 REPORT DATE: JULY 1987


WELL NUMBER      37371

AQUIFER	GROUND ELV. (MSL)	TOP OF SCREEN	BOTTOM OF SCREEN	
	5117.3	0.0	0.0	
N	MIN	MAX	MEAN	STAND. DEV.
2	7.3	7.7	7.5	0.2

MEASUREMENT DATE	QTR	DEPTH TO WATER (FT)	ELEVATION (MSL)
870310	WI87	7.7	5109.6
870525	SP87	7.3	5110.0

HYDROGRAPH 1981 - 1987

WELL 37371



WATER LEVEL ELEVATION (MSL)

QUARTERLY WATER LEVEL MEASUREMENTS

WATER LEVEL DATA AND SUMMARY STATISTICS  
 REPORT DATE: JULY 1987


WELL NUMBER      37372

AQUIFER	GROUND ELV. (MSL)	TOP OF SCREEN	BOTTOM OF SCREEN	
	5117.5	0.0	0.0	
N	MIN	MAX	MEAN	STAND. DEV.
2	7.8	8.3	8.0	0.3

MEASUREMENT DATE	QTR	DEPTH TO WATER (FT)	ELEVATION (MSL)
870310	WI87	8.3	5109.2
870525	SP87	7.8	5109.7

# HYDROGRAPH 1981 - 1987

WELL 37372



WATER LEVEL ELEVATION (MSL)

QUARTERLY WATER LEVEL MEASUREMENTS

WATER LEVEL DATA AND SUMMARY STATISTICS  
 REPORT DATE: JULY 1987


WELL NUMBER      37373

AQUIFER	GROUND ELV. (MSL)	TOP OF SCREEN	BOTTOM OF SCREEN	
	5112.3	0.0	0.0	
N	MIN	MAX	MEAN	STAND. DEV.
2	2.9	3.1	3.0	0.1

MEASUREMENT DATE	QTR	DEPTH TO WATER (FT)	ELEVATION (MSL)
870525	SP87	2.9	5109.4
870525	SP87	3.1	5109.2

# HYDROGRAPH 1981 - 1987

WELL 37373



WATER LEVEL ELEVATION (MSL)

QUARTERLY WATER LEVEL MEASUREMENTS

WATER LEVEL DATA AND SUMMARY STATISTICS  
REPORT DATE: JULY 1987


WELL NUMBER 37374

AQUIFER	GROUND ELV. (MSL)	TOP OF SCREEN	BOTTOM OF SCREEN		
	5118.0	0.0	0.0		
N.	MIN	MAX	MEAN	STAND. DEV.	
1	9.1	9.1	9.1	0.0	

MEASUREMENT DATE	QTR	DEPTH TO WATER (FT)	ELEVATION (MSL)
870525	SP87	9.1	5108.9

# HYDROGRAPH 1981 - 1987

WELL 37374



WATER LEVEL ELEVATION (MSL)

QUARTERLY WATER LEVEL MEASUREMENTS

WATER LEVEL DATA AND SUMMARY STATISTICS  
REPORT DATE: JULY 1987

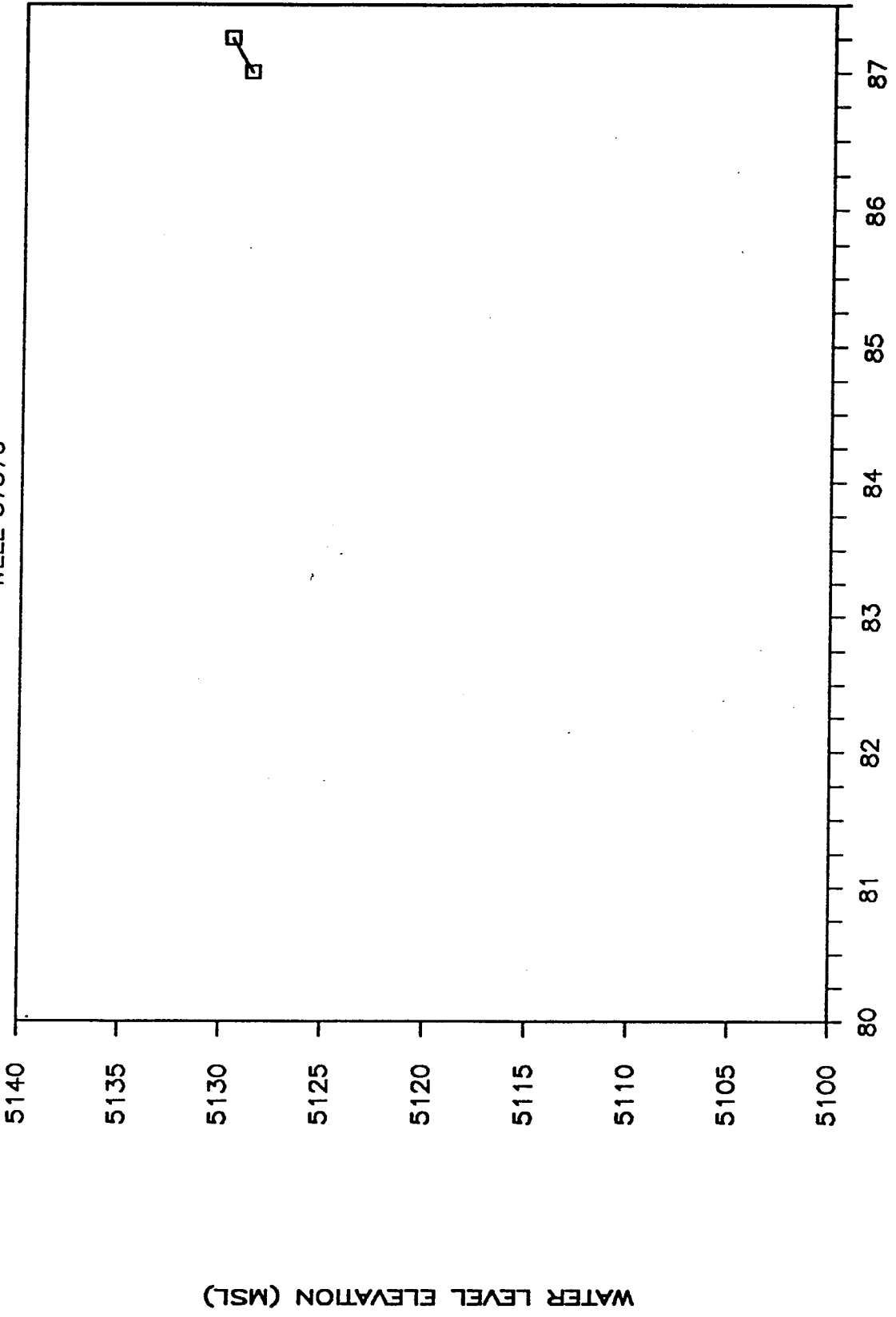
WELL NUMBER 37376

AQUIFER	GROUND ELV. (MSL)	TOP OF SCREEN	BOTTOM OF SCREEN		
	5136.7	0.0	0.0		
N	MIN	MAX	MEAN	STAND. DEV.	
2	6.9	7.9	7.4	0.7	

MEASUREMENT DATE	QTR	DEPTH TO WATER (FT)	ELEVATION (MSL)
870310	WI87	7.9	5128.8
870525	SP87	6.9	5129.8

# HYDROGRAPH 1981 - 1987

WELL 37376



WATER LEVEL DATA AND SUMMARY STATISTICS  
REPORT DATE: JULY 1987


WELL NUMBER 37377

AQUIFER	GROUND ELV. (MSL)	TOP OF SCREEN	BOTTOM OF SCREEN	
	5136.7	0.0	0.0	
N	MIN	MAX	MEAN	STAND. DEV.
1	24.3	24.3	24.3	0.0

MEASUREMENT DATE	QTR	DEPTH TO WATER (FT)	ELEVATION (MSL)
870525	SP87	24.3	5112.4

# HYDROGRAPH 1981 - 1987

WELL 37377



WATER LEVEL ELEVATION (MSL)

QUARTERLY WATER LEVEL MEASUREMENTS

WATER LEVEL DATA AND SUMMARY STATISTICS  
REPORT DATE: JULY 1987

WELL NUMBER 37378


AQUIFER	GROUND ELV. (MSL)	TOP OF SCREEN	BOTTOM OF SCREEN
	5137.7	0.0	0.0

N	MIN	MAX	MEAN	STAND. DEV.
1	25.5	25.5	25.5	0.0

MEASUREMENT DATE	QTR	DEPTH TO WATER (FT)	ELEVATION (MSL)
870525	SP87	25.5	5112.2

# HYDROGRAPH 1981 - 1987

WELL 37378



QUARTERLY WATER LEVEL MEASUREMENTS

WATER LEVEL ELEVATION (MSL)

WATER LEVEL DATA AND SUMMARY STATISTICS  
REPORT DATE: JULY 1987

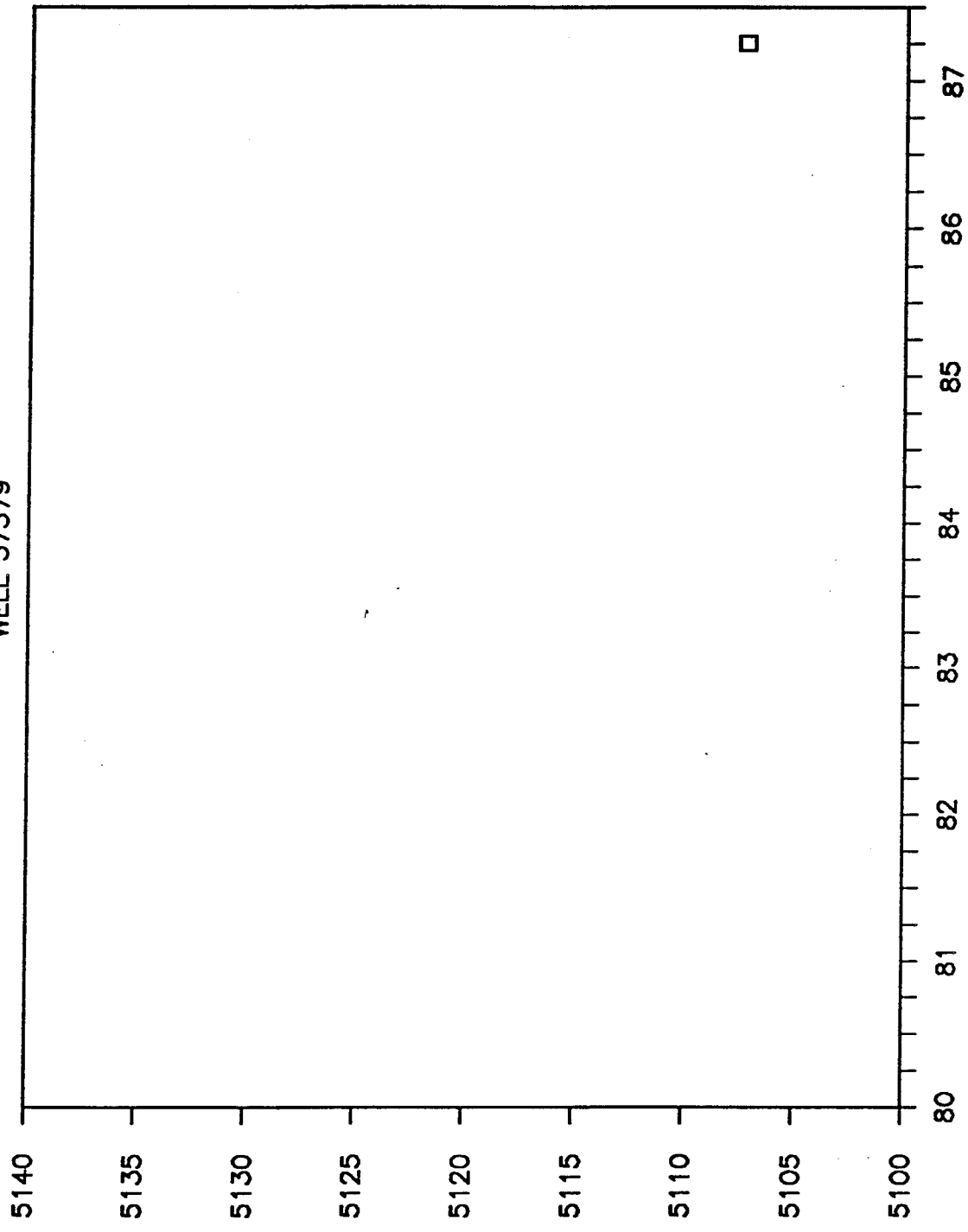
WELL NUMBER 37379

AQUIFER	GROUND ELV. (MSL)	TOP OF SCREEN	BOTTOM OF SCREEN	
	5118.3	0.0	0.0	
N	MIN	MAX	MEAN	STAND. DEV.
1	11.0	11.0	11.0	0.0

MEASUREMENT DATE	QTR	DEPTH TO WATER (FT)	ELEVATION (MSL)
870525	SP87	11.0	5107.3

# HYDROGRAPH 1981 - 1987

WELL 37379



WATER LEVEL ELEVATION (MSL)

QUARTERLY WATER LEVEL MEASUREMENTS

WATER LEVEL DATA AND SUMMARY STATISTICS  
REPORT DATE: JULY 1987

WELL NUMBER 37380


AQUIFER	GROUND ELV. (MSL)	TOP OF SCREEN	BOTTOM OF SCREEN
	5119.0	0.0	0.0

N	MIN	MAX	MEAN	STAND. DEV.
1	12.2	12.2	12.2	0.0

MEASUREMENT DATE	QTR	DEPTH TO WATER (FT)	ELEVATION (MSL)
870525	SP87	12.2	5106.8

# HYDROGRAPH 1981 - 1987

WELL 37380



QUARTERLY WATER LEVEL MEASUREMENTS

WATER LEVEL ELEVATION (MSL)

WATER LEVEL DATA AND SUMMARY STATISTICS  
REPORT DATE: JULY 1987

WELL NUMBER 37382

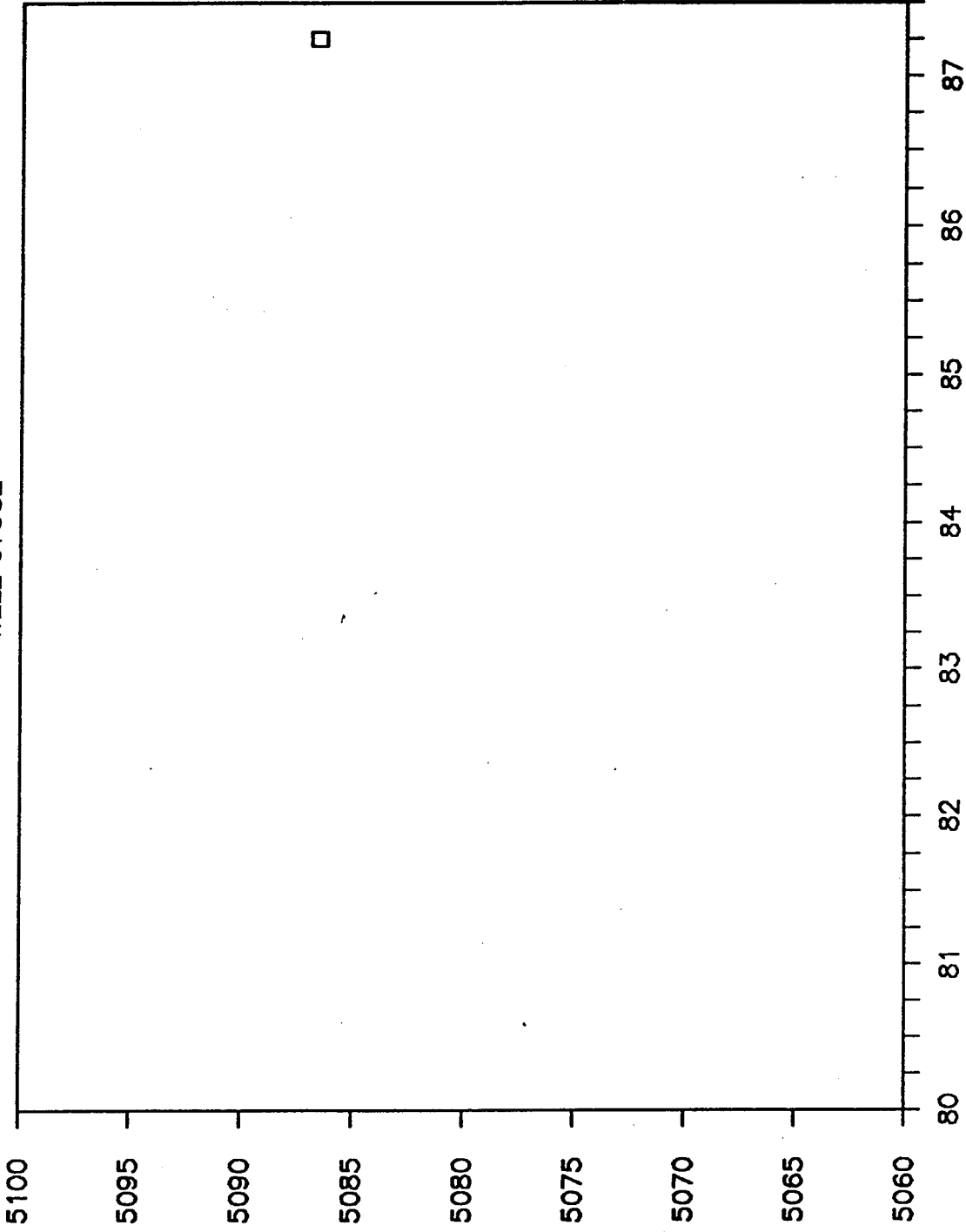
AQUIFER	GROUND ELV. (MSL)	TOP OF SCREEN	BOTTOM OF SCREEN
	5121.8	0.0	0.0

N	MIN	MAX	MEAN	STAND. DEV.
1	35.2	35.2	35.2	0.0

MEASUREMENT DATE	QTR	DEPTH TO WATER (FT)	ELEVATION (MSL)
870525	SP87	35.2	5086.6

# HYDROGRAPH 1981 - 1987

WELL 37382



QUARTERLY WATER LEVEL MEASUREMENTS

WATER LEVEL ELEVATION (MSL)

WATER LEVEL DATA AND SUMMARY STATISTICS  
REPORT DATE: JULY 1987


WELL NUMBER 37383

AQUIFER	GROUND ELV. (MSL)	TOP OF SCREEN	BOTTOM OF SCREEN	
	5121.1	0.0	0.0	
N	MIN	MAX	MEAN	STAND. DEV.
1	20.3	20.3	20.3	0.0

MEASUREMENT DATE	QTR	DEPTH TO WATER (FT)	ELEVATION (MSL)
870525	SP87	20.3	5100.8

# HYDROGRAPH 1981 - 1987

WELL 37383



QUARTERLY WATER LEVEL MEASUREMENTS

WATER LEVEL ELEVATION (MSL)

WATER LEVEL DATA AND SUMMARY STATISTICS  
REPORT DATE: JULY 1987

WELL NUMBER 37385


AQUIFER GROUND ELV. (MSL) TOP OF SCREEN BOTTOM OF SCREEN  
5115.1 0.0 0.0

N	MIN	MAX	MEAN	STAND. DEV.
1	30.0	30.0	30.0	0.0

MEASUREMENT DATE	QTR	DEPTH TO WATER (FT)	ELEVATION (MSL)
870525	SP87	30.0	5085.1

# HYDROGRAPH 1981 - 1987

WELL 37385



WATER LEVEL ELEVATION (MSL)

QUARTERLY WATER LEVEL MEASUREMENTS

WATER LEVEL DATA AND SUMMARY STATISTICS  
REPORT DATE: JULY 1987


WELL NUMBER 37386

AQUIFER	GROUND ELV. (MSL)	TOP OF SCREEN	BOTTOM OF SCREEN	
	5132.7	0.0	0.0	
N	MIN	MAX	MEAN	STAND. DEV.
1	45.8	45.8	45.8	0.0

MEASUREMENT DATE	QTR	DEPTH TO WATER (FT)	ELEVATION (MSL)
870525	SP87	45.8	5086.9

# HYDROGRAPH 1981 - 1987

WELL 37386



QUARTERLY WATER LEVEL MEASUREMENTS

WATER LEVEL ELEVATION (MSL)

WATER LEVEL DATA AND SUMMARY STATISTICS  
REPORT DATE: JULY 1987


WELL NUMBER 37387

AQUIFER	GROUND ELV. (MSL)	TOP OF SCREEN	BOTTOM OF SCREEN	
	5135.2	0.0	0.0	
N	MIN	MAX	MEAN	STAND. DEV.
1	15.6	15.6	15.6	0.0

MEASUREMENT DATE	QTR	DEPTH TO WATER (FT)	ELEVATION (MSL)
870525	SP87	15.6	5119.6

# HYDROGRAPH 1981 - 1987

WELL 37387



WATER LEVEL ELEVATION (MSL)

QUARTERLY WATER LEVEL MEASUREMENTS

WATER LEVEL DATA AND SUMMARY STATISTICS  
REPORT DATE: JULY 1987


WELL NUMBER 37388

AQUIFER	GROUND ELV. (MSL)	TOP OF SCREEN	BOTTOM OF SCREEN		
	0.0	0.0	0.0		
N	MIN	MAX	MEAN	STAND. DEV.	
1	33.2	33.2	33.2	0.0	

MEASUREMENT DATE	QTR	DEPTH TO WATER (FT)	ELEVATION (MSL)
870525	SP87	33.2	5102.2

# HYDROGRAPH 1981 - 1987

WELL 37388



QUARTERLY WATER LEVEL MEASUREMENTS

WATER LEVEL ELEVATION (MSL)