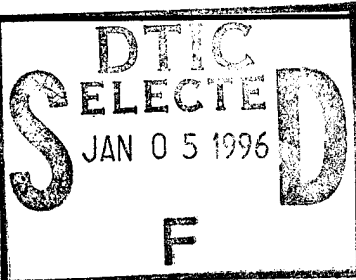




US Army Corps  
of Engineers  
Waterways Experiment  
Station



Soil Mechanics Information

**SMIAC**  
Analysis Center

Volume 96-1

December 1995

## Large Deformations in Soil

Many practical problems in soil mechanics involve large deformations that cannot be analyzed properly with existing analytical tools. Such problems include designing large flexible structures, predicting movements caused by induced excess pore pressures, interpreting data from cone penetration and other in situ test devices, and laboratory tests. Presently, these problems are analyzed using theories intended for small deformations or by empirical techniques, both of which are inadequate to develop comprehensive design and analysis criteria. Although development of large strain analysis is possible by the use of powerful computers, a better physical understanding of large deformations in soils is needed before improved computational tools can be developed and applied.

The Geotechnical Laboratory at the Waterways Experiment Station is developing a theory for large deformations of soil that could represent a fundamental advance in theoretical soil mechanics. Experiments to validate the theory will concentrate on defining the proper characterization of stress and strain when specimens are

subjected to large strains and rotations. Improved computer codes using cone penetration data will be used to analyze practical problems. Among the applications is the analysis of the dynamic response of dams to earthquake ground motions. Accurate prediction of earthquake-induced deformations is the key to making well-informed seismic safety and remediation decisions for embankment dams.

Point of contact for this technology is Dr. John F. Peters, telephone 601-634-2590.

### In This Issue

- Large Deformations
- Experts
- Effective Communications
- Upcoming Event
- Recent Publications

19960103 157

### A Department of the Army Information Analysis Center

The SMIAC Bulletin is published and distributed periodically. Please contact the Director of SMIAC for more information:

Director, Soil Mechanics Information Analysis Center  
U.S. Army Engineer Waterways Experiment Station  
ATTN: CEWES-GV-Z  
3909 Halls Ferry Road  
Vicksburg, MS 39180-6199

Phone: (601) 634-3376  
FAX: (601) 634-3139

**PARTIAL LISTING OF EXPERTS  
GEOTECHNICAL LABORATORY  
U.S. ARMY ENGINEER WATERWAYS EXPERIMENT STATION**

| <b>SPECIALTY</b>         | <b>NAME</b>           | <b>PHONE 601-634-</b> |
|--------------------------|-----------------------|-----------------------|
| Centrifuge Testing       | Mr. Richard Ledbetter | 3380                  |
| Dam Safety               | Mr. Milton Myers      | 2640                  |
| Earthquake Engineering   | Dr. Mary Ellen Hynes  | 2280                  |
| Foundations in Soil      | Dr. Vic Torrey        | 2619                  |
| Foundations in Rock      | Dr. Glenn Nicholson   | 3611                  |
| Geomorphology            | Dr. Lawson Smith      | 2497                  |
| Geophysical Explorations | Mr. Joe Curro         | 2235                  |
| Groundwater Modeling     | Dr. James May         | 3395                  |
| In Situ Testing          | Dr. Richard Peterson  | 3737                  |
| Lab Testing              | Mr. David Bennett     | 3974                  |
| Microtunneling           | Mr. David Bennett     | 3974                  |
| Moisture Migration       | Dr. Marian Rollings   | 2952                  |
| Numerical Modeling       | Dr. John Peters       | 2590                  |
| Relief Wells             | Mr. Roy Leach         | 2727                  |
| Seepage                  | Dr. Ed Perry          | 2670                  |
| Slope Stability          | Mr. Earl Edris        | 3378                  |
| Swelling Soils           | Dr. Richard Peterson  | 3737                  |

## Effective Communications

Dr. I. Thomas Sheppard has often illustrated the importance of effective communications by reference to the famous Charge of the Light Brigade in 1854. When Lord Raglan, Commander-in-Chief of the British, French, and Turkish forces, awoke to find a long line of Russian guns, 3,500 Cossacks, and 30,000 infantry facing him, he directed that an effort be made to prevent the capture of some of his own threatened artillery. The resulting message, however, did not specify which guns the enemy was to be prevented from carrying away. The message was carried finally

to Lord Cardigan, Commander of the Light Brigade, who sought no clarification and interpreted the guns to be the 78 Russian cannons lined hub-to-hub across the valley. He led the suicidal charge that resulted in the loss of almost 500 of his 600 men.

Hopefully, we've never transmitted messages resulting in disasters of comparable magnitude. The Soil Mechanics Information Analysis Center aims to streamline the flow of reliable information. If you ever need clarification, please don't hesitate to call.

# Upcoming Event

XIVth International Conference on Soil Mechanics and Foundation Engineering, September 6-12, 1997, Hamburg, Germany. One page abstracts are requested. For more information, write or call:

CPO HANSER SERVICE  
 PO Box 12 21  
 D-22882 Hamburg-Barsbüttel  
 Germany



Telephone: 40/670 882 0  
 Fax: 40/670 32 83

## PARTIAL LISTING OF RECENT GEOTECHNICAL LABORATORY PUBLICATIONS

| Report No.  | Date  | Title  | NTIS<br>AD Number |
|-------------|-------|--|-------------------|
| CR-GL-95-1  | 09/95 | Acoustic Emission on Cofferdam Distress Warning System and Ancillary Acoustic Emission Monitoring; Melvin Price Locks and Dam (Phase III)        |                   |
| MP-GL-95-2  | 08/95 | Proceedings of the Workshop on Effects of Piles on Soil Properties   | A 299 214         |
| MP-GL-95-3  | 09/95 | Basic Structured Documentation to the Corps of Engineers National Dam Inventory Data Update Program Based on the E-R Diagram and Structure Chart |                   |
| MP-GL-95-4  | 09/95 | Full Waveform Inverse Modeling of Ground Penetrating Radar Data: An Initial Approach   |                   |
| MP-GL-95-5  | 09/95 | Investigation of the 26th Street Disposal Site, Edgewood Area, Aberdeen Proving Ground, Maryland   |                   |
| TR-GL-95-13 | 08/95 | A Geoscience Strategy for Cultural Resource Management Tested in an Alluvial Setting   | B 203 682         |
| TR-GL-95-15 | 08/95 | Site Investigation of Cluster 3, Edgewood Area, Aberdeen Proving Ground, Maryland  |                   |
| TR-GL-95-16 | 09/95 | Design, Development, and Operation of the Multiport Sampler  |                   |
| TR-GL-95-17 |       | Leaky Coaxial Cable Sensor Studies   |                   |
| TR-GL-95-19 |       | Geomorphic Evaluation of Fort Leonard Wood   |                   |
| TR-GL-95-20 |       | Geomorphic Evaluation of the Oak Bend Revetment Site, Mississippi  |                   |

The reports listed above having AD numbers may be ordered from: National Technical Information Service (NTIS), U.S. Department of Commerce, 5285 Port Royal Road, Springfield, VA 22161; telephone (703) 487-4650. Please refer to the listed AD number.

|      |                      |
|------|----------------------|
| Dist | Avail and/or Special |
| A-1  |                      |



*The SMIAC Bulletin* is published in accordance with AR 25-30 as one of the information exchange functions of the Corps of Engineers. The purpose of the bulletin is to rapidly and widely disseminate information to other Corps offices, U.S. Government agencies, and the engineering community in general. The bulletin does not promulgate Corps policy. The contents of this bulletin are not to be used for advertising or promotional purposes, nor are they to be published without proper credit. Any copyrighted material released to and used in *The SMIAC Bulletin* retains its copyright protection and cannot be reproduced without permission of the copyright holder. *The SMIAC Bulletin* will be issued periodically. Communications are welcomed and should be made by writing to the U.S. Army Engineer Waterways Experiment Station, ATTN: David Haulman (CEWES-GV), 3909 Halls Ferry Road, Vicksburg, MS 39180-6199, or calling (601) 634-3376.

ROBERT W. WHALIN, PhD, PE  
Director

CEWES-GV-Z  
OFFICIAL BUSINESS

DEPARTMENT OF THE ARMY  
WATERWAYS EXPERIMENT STATION, CORPS OF ENGINEERS  
3909 HALLS FERRY ROAD  
VICKSBURG, MISSISSIPPI 39180-6199

BULK RATE  
U.S. POSTAGE PAID  
Vicksburg, MS  
Permit No. 85