
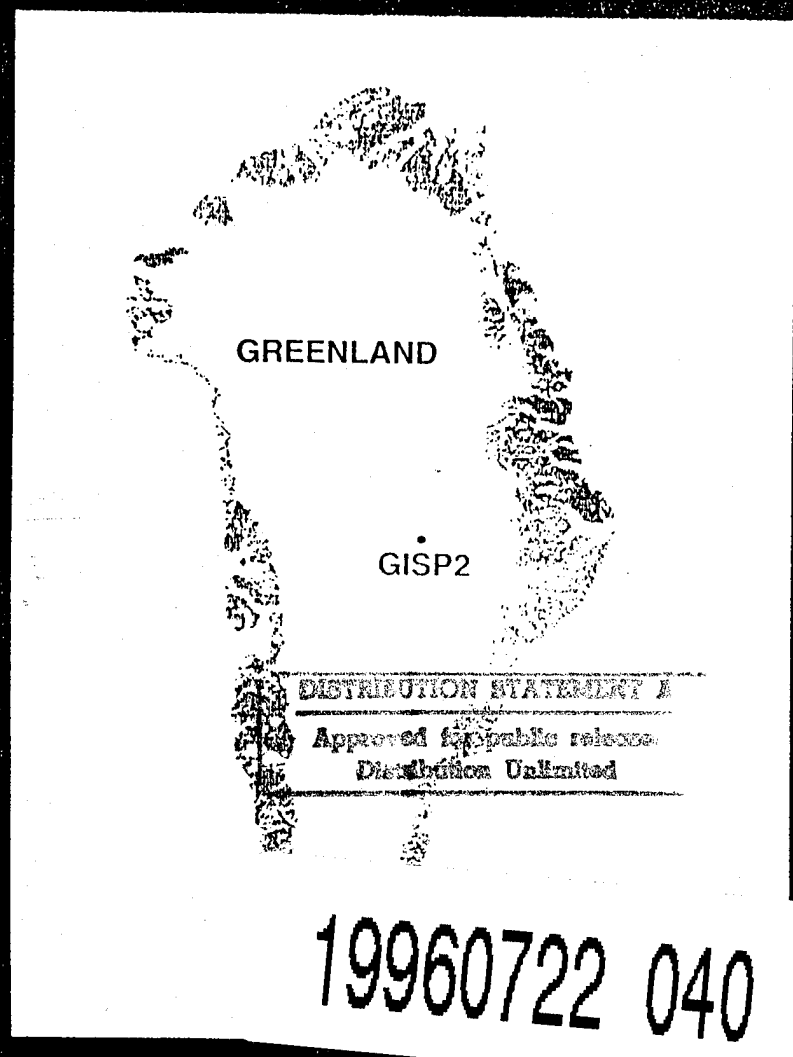


ARCTIC RESEARCH

OF THE UNITED STATES



*Proceedings of the Japan-Russia-United States
Study Group on Dumped Nuclear Waste
in the Sea of Japan,
the Sea of Okhotsk, and the
North Pacific Ocean*

DISCLAIMER NOTICE



THIS DOCUMENT IS BEST QUALITY AVAILABLE. THE COPY FURNISHED TO DTIC CONTAINED A SIGNIFICANT NUMBER OF PAGES WHICH DO NOT REPRODUCE LEGIBLY.

REPORT DOCUMENTATION PAGE

Form Approved
OBM No. 0704-0188

Public reporting burden for this collection of information is estimated to average 1 hour per response, including the time for reviewing instructions, searching existing data sources, gathering and maintaining the data needed, and completing and reviewing the collection of information. Send comments regarding this burden or any other aspect of this collection of information, including suggestions for reducing this burden, to Washington Headquarters Services, Directorate for Information Operations and Reports, 1215 Jefferson Davis Highway, Suite 1204, Arlington, VA 22202-4302, and to the Office of Management and Budget, Paperwork Reduction Project (0704-0188), Washington, DC 20503.

1. AGENCY USE ONLY (Leave blank)		2. REPORT DATE January 1995	3. REPORT TYPE AND DATES COVERED Proceedings	
4. TITLE AND SUBTITLE Descriptive Physical Oceanography of the North Pacific, Sea of Japan (East Sea) and Sea of Okhotsk			5. FUNDING NUMBERS <i>Job Order No.</i> <i>Program Element No. 602435N</i> <i>Project No.</i> <i>Task No.</i> <i>Accession No.</i>	
6. AUTHOR(S) Janice D. Boyd				
7. PERFORMING ORGANIZATION NAME(S) AND ADDRESS(ES) Naval Research Laboratory Oceanography Division Stennis Space Center, MS 39529-5004			8. PERFORMING ORGANIZATION REPORT NUMBER NRL/PP/7332-95-0050	
9. SPONSORING/MONITORING AGENCY NAME(S) AND ADDRESS(ES) Naval Reserch Laboratory Coastal Ocean Sensing and Data Fusion Project 4555 Overlook Avenue Washington, DC 20375-5320			10. SPONSORING/MONITORING AGENCY REPORT NUMBER	
11. SUPPLEMENTARY NOTES Proceedings of the Japan-Russian-United States Study Group on Dumped Nuclear Waste in the Sea of Japan, the Sea of Okhotsk, and the North Pacific Ocean, 12-13 January 1995, Biloxi, Mississippi				
12a. DISTRIBUTION/AVAILABILITY STATEMENT Approved for public release; distribution is unlimited.			12b. DISTRIBUTION CODE	
13. ABSTRACT (Maximum 200 words) The region of interest for this Study Group and the known radioactive waste disposal areas are shown in Figure 1. Known waste sites occur in the Sea of Japan (also known as the East Sea), the Sea of Okhotsk and the North Pacific off the Kamchatka Peninsula. Other sites may be located later as additional information on the radioactive waste disposal problem becomes known.				
14. SUBJECT TERMS Physical oceanography, Sea of Japan, Sea of Okhotsk, Bathymetry, Sea bottom composition, Currents, Fronts, Wave fields, and Ice cover			15. NUMBER OF PAGES 12	
			16. PRICE CODE	
17. SECURITY CLASSIFICATION OF REPORT Unclassified	18. SECURITY CLASSIFICATION OF THIS PAGE Unclassified	19. SECURITY CLASSIFICATION OF ABSTRACT Unclassified	20. LIMITATION OF ABSTRACT SAR	

ARCTIC RESEARCH

OF THE UNITED STATES

Interagency Arctic Research Policy Committee

Neal F. Lane, Chairman

Charles E. Myers, Head, Arctic Staff
National Science Foundation

National Science Foundation

Department of Agriculture

Department of Commerce

Department of Defense

Department of Energy

Department of Health and Human Services

Department of Interior

Department of State

Department of Transportation

Environmental Protection Agency

National Aeronautics and Space Administration

Smithsonian Institution

Office of Management and Budget

Office of Science and Technology Policy

Arctic Research Commission

Donald D. O'Dowd, Chairman
Santa Barbara, California

James O. Campbell
Anchorage, Alaska

Clifford Groh, Sr.
Anchorage, Alaska

Richard K. Glenn
Barrow, Alaska

George B. Newton, Jr.
Arlington, Virginia

Walter B. Parker
Anchorage, Alaska

Luis M. Proenza
West Lafayette, Indiana

Neal F. Lane, Ex Officio
Arlington, Virginia

Managing Editorial Committee

Charles E. Myers, National Science Foundation—Editor

John Haugh, Bureau of Land Management—Associate Editor

David W. Cate, Cold Regions Research and Engineering
Laboratory—Consulting Editor

Editing and production: Cold Regions Research and
Engineering Laboratory, Hanover, New Hampshire

Donna R. Valliere, Production Assistant

Arctic System Science	2
The Greenland Ice Sheet Project Two (GISP2)	3
<i>GISP2 Programs and Principal Investigators</i>	4
GISP2 Deep Ice Core Drilling	5
The Role of Glacier Geophysics in the GISP2 Ice Core Program	10
Physical Properties from the GISP2 Ice Core	20
Research from the Pennsylvania State University	20
Research from the Cold Regions Research and Engineering Laboratory	23
Electrical Conductivity Measurements on the GISP2 Core	27
Dust in the GISP2 Ice Core	30
Highlights of the GISP2 Glaciochemical Record	32
Records of Past Volcanism in the GISP2 Ice Core	37
Cosmogenic Radionuclides in the GISP2 Ice Core	40
High-Precision Temperature Measurements in the GISP2 and GRIP Boreholes	44
Atmosphere-Snow Exchange at Summit, Greenland	48
The ARCSS Data Coordination Center at the National Snow and Ice Data Center	53

Proceedings of the Japan-Russia-United States Study Group on Dumped Nuclear Waste in the Sea of Japan, Sea of Okhotsk, and the North Pacific Ocean	57
--	----

Reports of Meetings

<i>Interagency Arctic Research Policy Committee</i>	147
Selected Meetings of Interest	149
Interagency Arctic Research Policy Committee Staff	153

Proceedings of the
Japan-Russia-United States Study Group on Dumped
Nuclear Waste in the Sea of Japan, Sea of Okhotsk,
and the North Pacific Ocean

January 12-13, 1995
Biloxi, Mississippi

Edited by Bruce F. Molnia
U.S. Geological Survey

Descriptive Physical Oceanography of the North Pacific, Sea of Japan (East Sea) and Sea of Okhotsk

Janice D. Boyd

Naval Research Laboratory
Stennis Space Center, Mississippi

The region of interest for this Study Group and the known radioactive waste disposal areas are shown in Figure 1. Known waste sites occur in the Sea of Japan (also known as the East Sea), the Sea of Okhotsk and the North Pacific off the Kamchatka Peninsula. Other sites may be located later as additional information on the radioactive waste disposal problem becomes known.

Important oceanographic considerations in this region as applied to the problems of nuclear waste disposal and disposed nuclear waste remediation include:

- Bathymetry, or water depth;
- Sea bottom composition;
- Currents;
- Fronts;
- Wave fields; and
- Ice cover

as well as biological and biochemical factors whose complex impacts can only be generally mentioned here.

The first consideration, water depth, is of particular importance if bottom-resting wastes are to be inspected or if remediation efforts such as recovery or enclosure are to be undertaken. Present engineering capabilities for inspection and handling extend to depths of up to 3 km (A. Watt, SubSea International, personal communication, 1995), but such activities are much cheaper and easier in shallower water. Shallow disposal locations may present certain negative complications, however. Shallow water provides less local dilution capability in the case of liquid wastes or leaking bottom-resting wastes, and storm waves may penetrate deep enough to dislodge or damage bottom-resting wastes in very shallow regions. Water depth also influences the local biota. Deep open ocean areas typically are relatively sparsely populated by living organisms, both in the water column and on the bottom, while shallow nearshore regions are usually much more productive and often are heavily fished or otherwise exploited by people, opening up the possibility of contamination of human food sources.

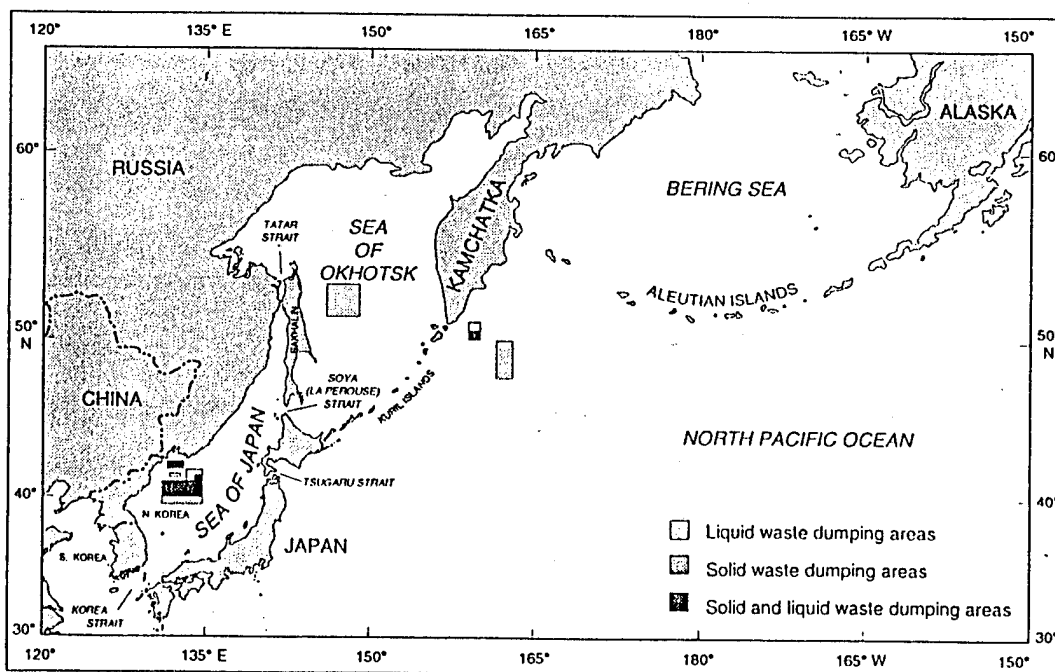


Figure 1. Geography of the area of interest in the North Pacific, Sea of Japan (East Sea) and Sea of Okhotsk and the known radioactive waste disposal areas. (From Yablokov et al. 1993.)

The area bathymetry, with details for the Sea of Japan and the Sea of Okhotsk, are presented in Figures 2-4. Known solid radioactive waste dumping sites lie in water up to several kilometers deep in the Sea of Japan and off the Kamchatka Penin-

sula, although some of the Sea of Japan wastes may have been deposited on the shallower shelf off North Korea. If deep disposal did take place, the deep sites may prove difficult and expensive for monitoring or retrieval or other remediation

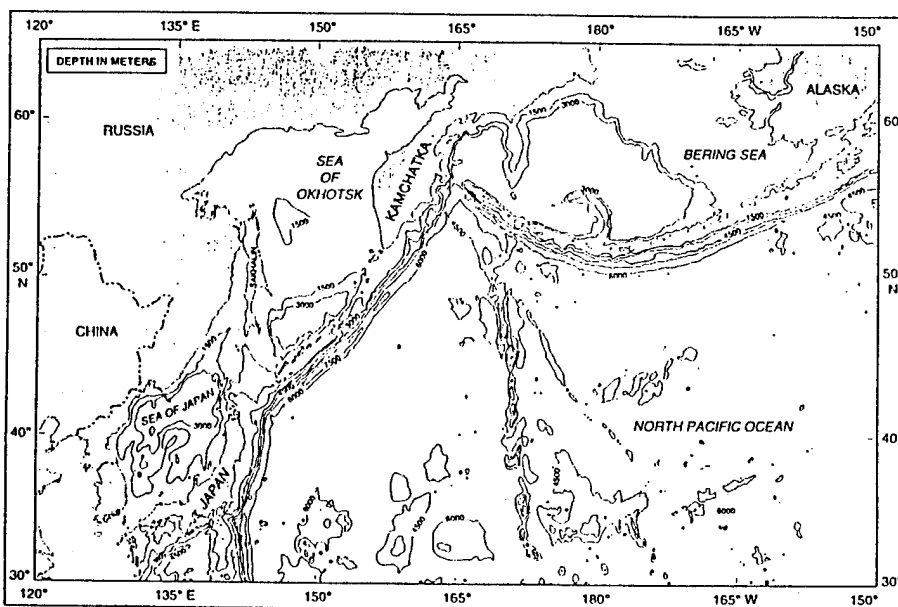


Figure 2. General bathymetry of North Pacific and adjacent seas. Depths are in meters. (From U.S. Naval Oceanographic Office bathymetry database "DBDB5.")

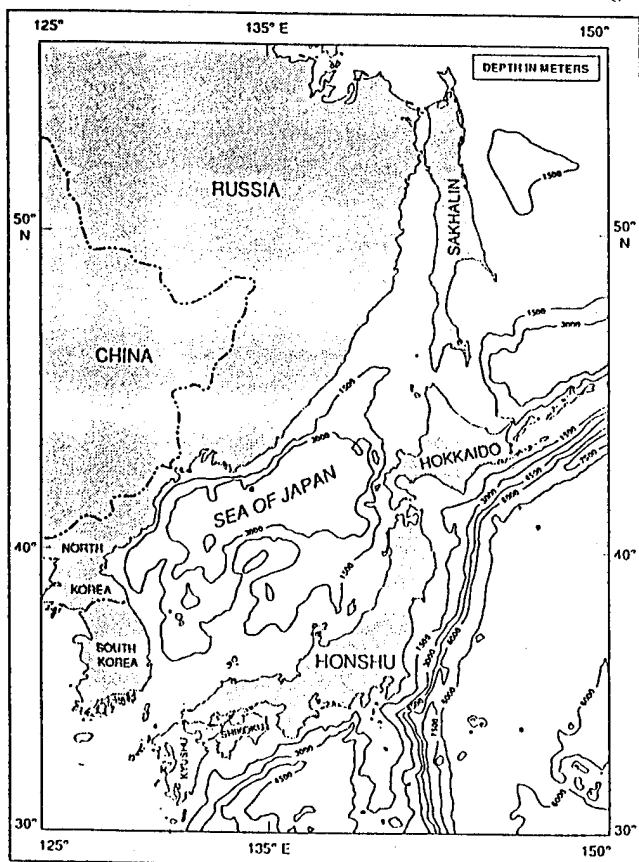


Figure 3. Detailed bathymetry in the Sea of Japan. Depths are in meters. (From U.S. Naval Oceanographic Office bathymetry database "DBDB5.")

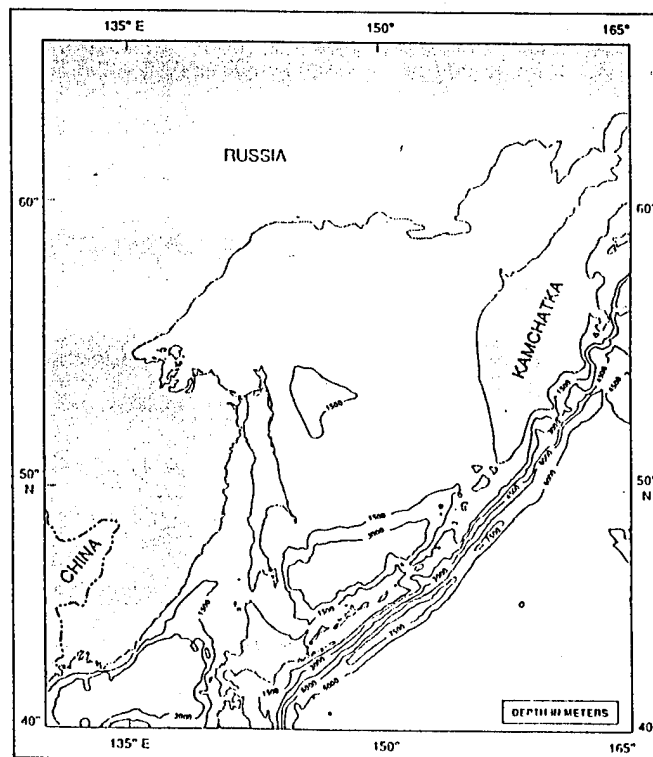


Figure 4. Detailed bathymetry in the Sea of Okhotsk. Depths are in meters. (From U.S. Naval Oceanographic Office bathymetry database "DBDB5.")

efforts. However, in the case of bottom-resting wastes in the Japan Basin of the Sea of Japan, the expected very slow vertical mixing and transport out of the deep basin would suggest any leakage would be confined to the Basin itself. In the North Pacific off the Kamchatka Peninsula, the disposal site appears close to the tectonically active subduction zone of the Kuril Trench. While earthquakes, submarine landslides and turbidity currents in such an area could potentially damage containers that enclose radioactive wastes, much of any resulting leakage might also be expected to remain localized in the deep trench. Because any leakage from bottom-resting nuclear wastes in these deep areas would be anticipated to remain confined to the deep basins, the wastes probably present a low-level near-term hazard. However, if the disposal locations are inaccurately known and the wastes are actually situated on the shallower shelf or slope regions, transport outside of the local region may indeed readily occur.

The second consideration, sea bottom composition, affects the type and quantity of biota present, thus affecting the impact of wastes on the local ecology and the paths and rates of transfer of nuclides through the food chain. The chemical interactions that take place between various waste products and different sediment types such as organic material, fine clay, mud, sand, gravel, etc., are known to affect physical transport mechanisms and the rates and paths of chemical species through the food chain. Different sediment types also impact natural burial of bottom-resting wastes and the ease or difficulty with which in-situ remediation efforts may take place. Natural burial would occur more readily, for example, in deep, soft mud than in sandy gravel. General surface sediment types in the Greater North Pacific region are shown in Figure 5. From this figure, solid radioactive wastes appear to have been dumped in regions

of mud and of mud and sand. Actual inspection and sampling at individual disposal sites would be required for more specific and accurate knowledge of the relevant bottom composition and the implications of that composition.

Disposal of liquid wastes and leakage of contained bottom-resting wastes have chemical and ecological consequences in the immediate area. Effects outside of the immediate disposal area will depend largely on physical transport by ocean currents. Both the direction and, particularly in the case of short-lived isotopes, the speed of transport are important. For liquid wastes disposed of near the surface, surface currents are the most important factor, while near-bottom currents will disperse bottom-resting wastes.

Oceanic fronts are boundary zones between water masses of different characteristics, often separating different current regimes. Across these zones, certain characteristics of the water, such as temperature, salinity or nutrients, change significantly over short horizontal distances. Frontal regions typically are areas of increased biological productivity and hence often sites of concentrated human fishing activity. Disposal of pollutants near frontal regions or transport into frontal regions can thus potentially have serious ecological and human health implications.

Estimates of dispersal of near-surface wastes from the dumping sites may be obtained by examining the average near-surface current regimes of the region. To a first approximation, wastes would be expected to be transported at a speed and in a direction given by these currents. The physical transport of pollutants disposed at the locations of Figure 1 may be estimated through examination of Figures 6-9, the climatological surface currents for the area and their approximate speeds for both summer and winter. Care must be exercised in using conclusions

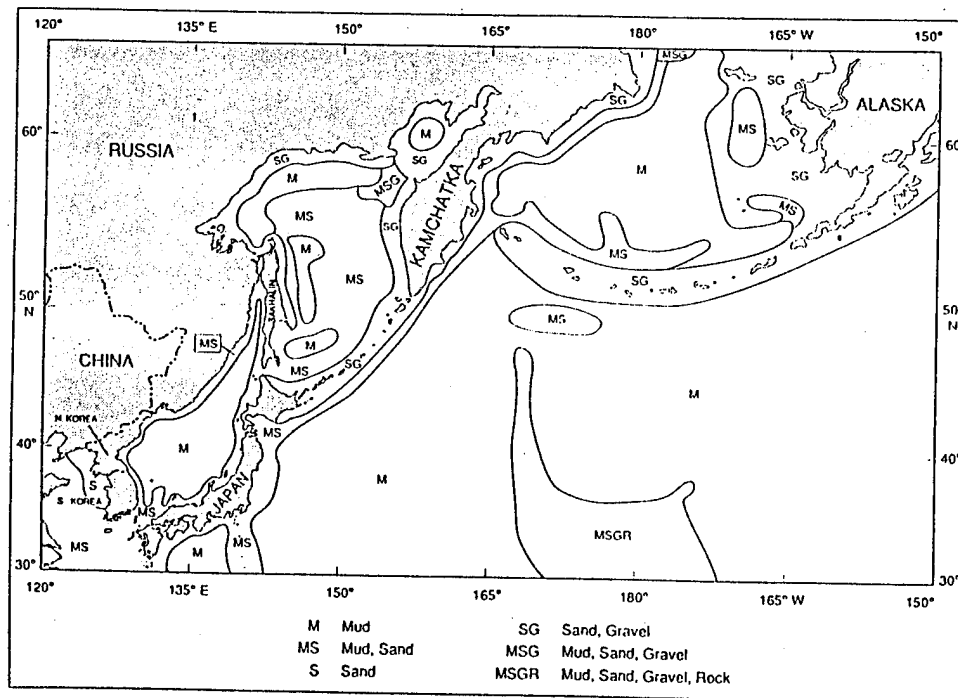


Figure 5. General surface sediment types in the North Pacific and adjacent seas. (From U.S. Navy Hydrographic Office 1951, Naval Oceanographic Office 1978.)

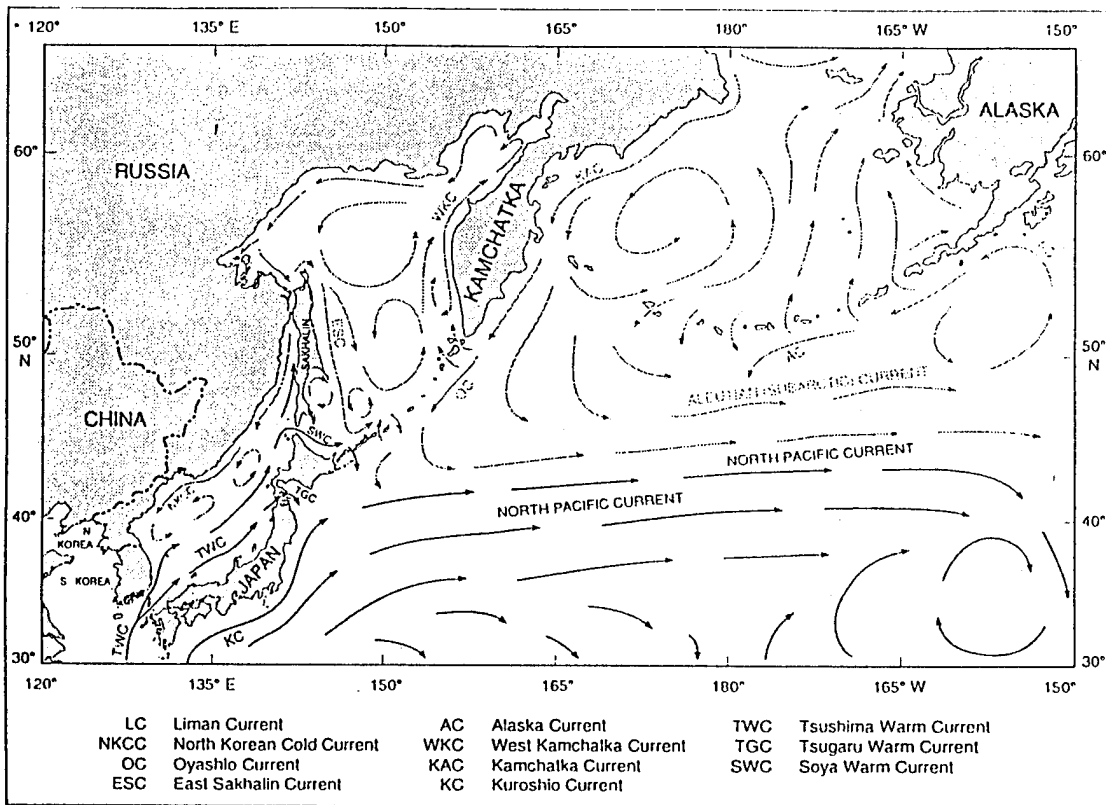


Figure 6. General large-scale ocean circulation in summer in the North Pacific and adjacent seas. (From Defense Mapping Agency 1989, U.S. Department of Commerce 1961.)

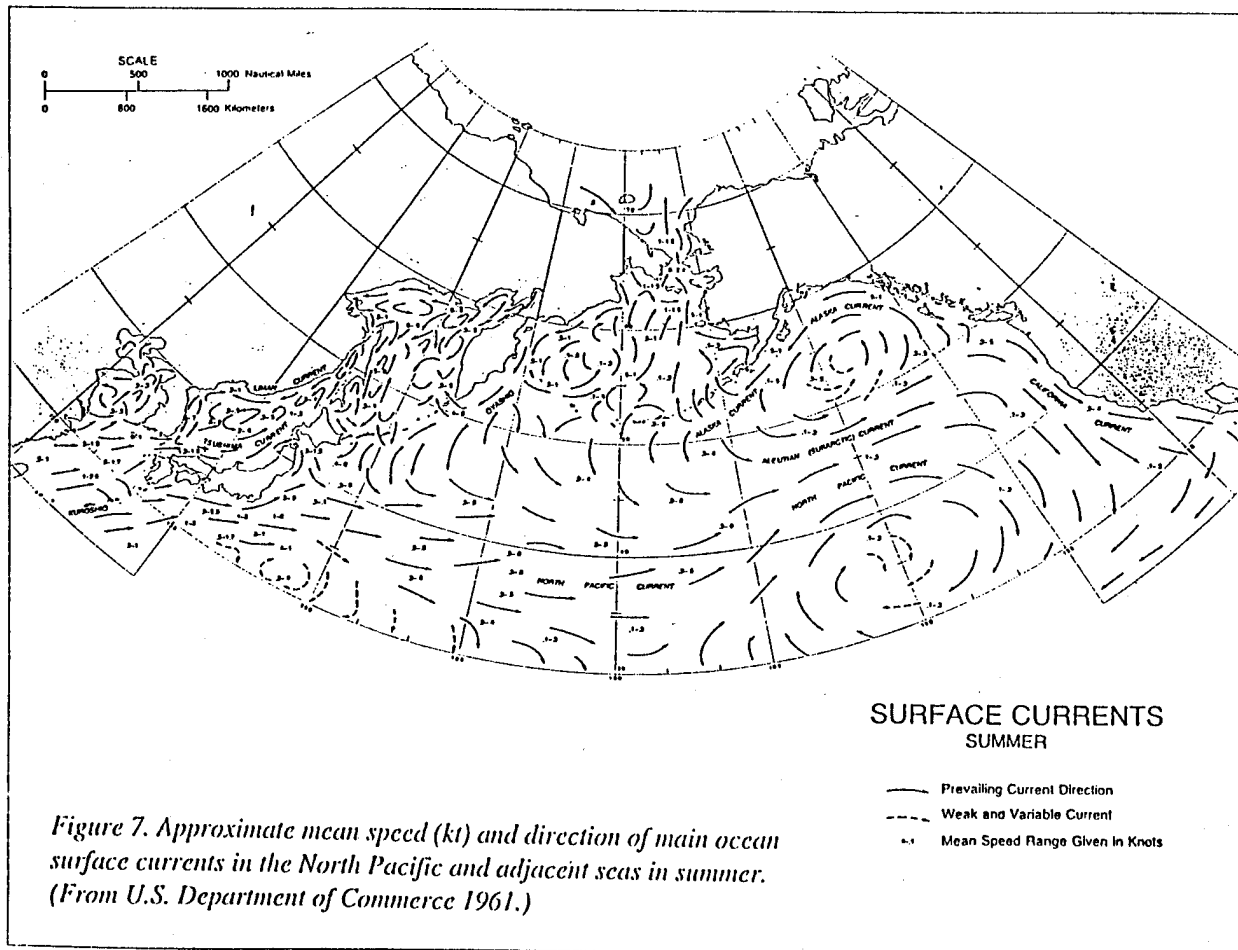


Figure 7. Approximate mean speed (kt) and direction of main ocean surface currents in the North Pacific and adjacent seas in summer. (From U.S. Department of Commerce 1961.)

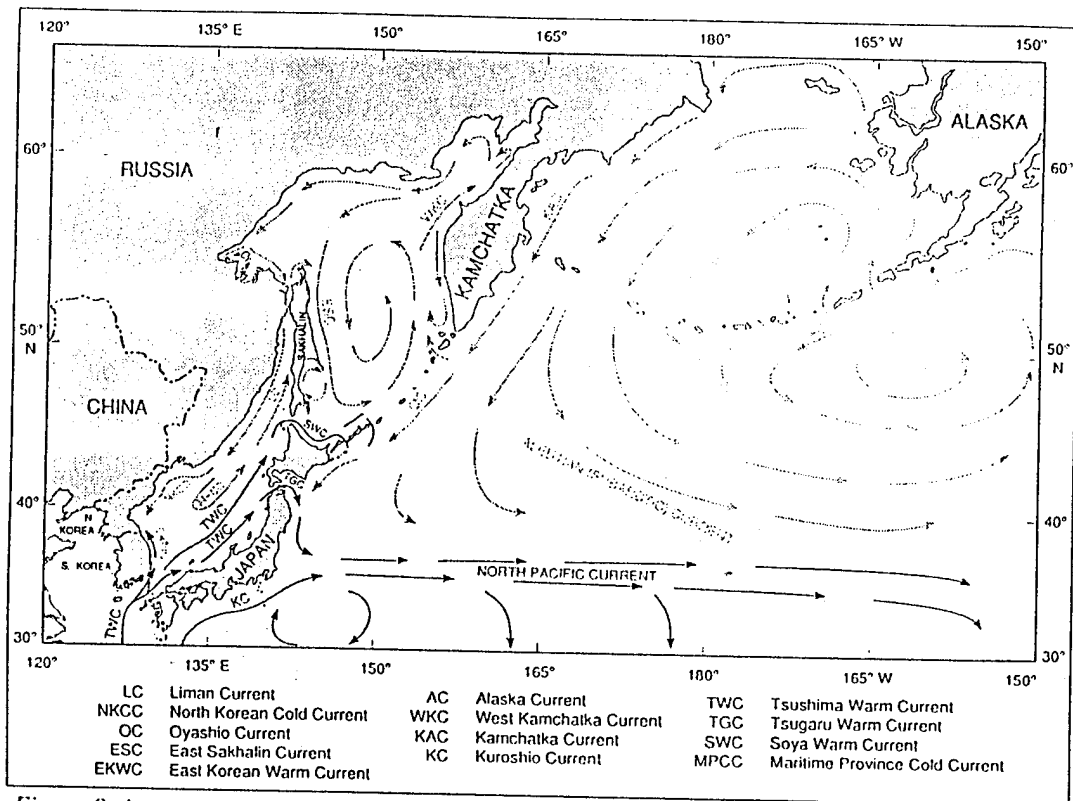


Figure 8. Approximate mean speed (kt) and direction of main ocean surface currents in the North Pacific and adjacent seas in winter. (From U.S. Department of Commerce 1961.)

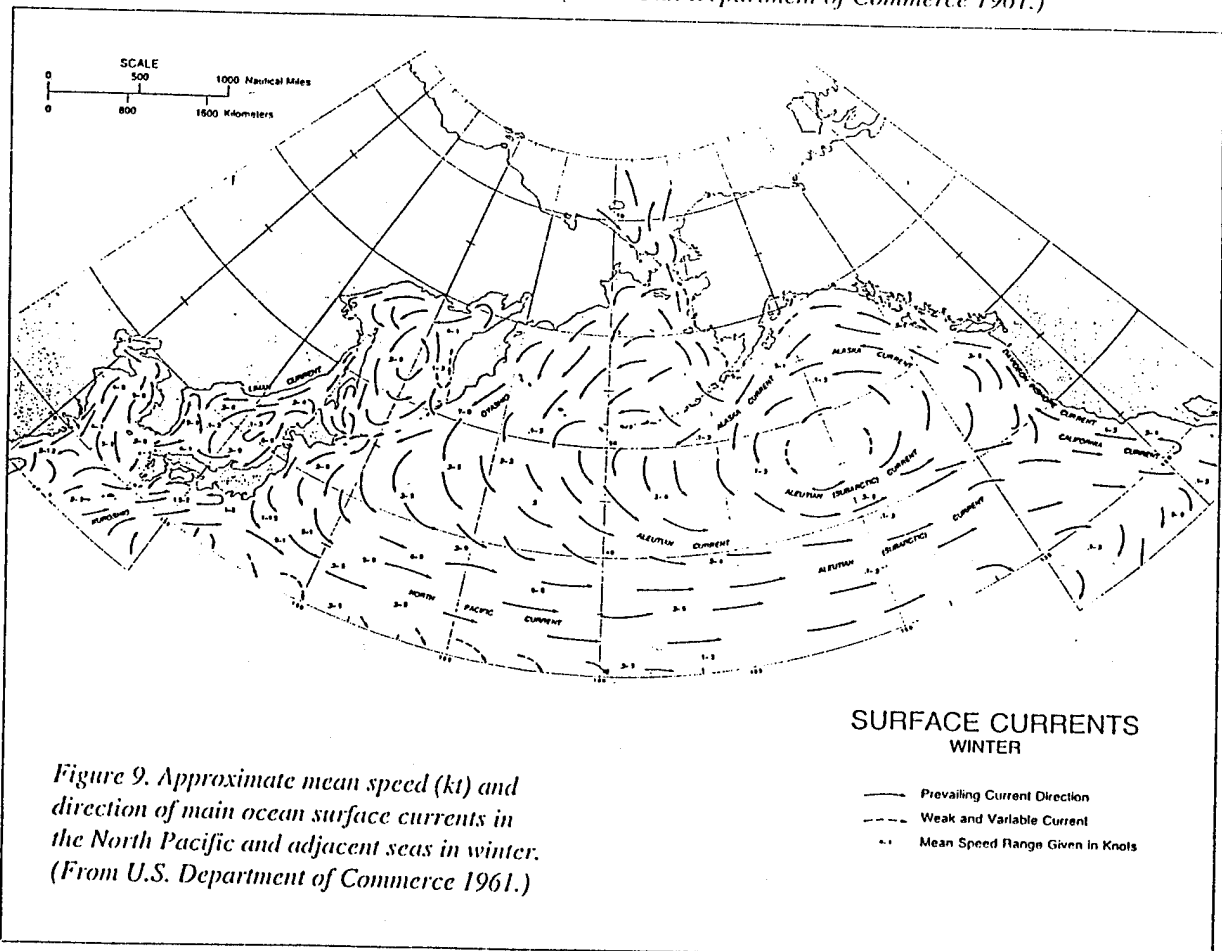


Figure 9. Approximate mean speed (kt) and direction of main ocean surface currents in the North Pacific and adjacent seas in winter. (From U.S. Department of Commerce 1961.)

drawn from these climatologies, however, as the currents are highly smoothed averages in time and space of what would be expected at any particular instant or location. Any conclusions are likely to be more accurate over the longer terms of months and years than over the shorter terms of hours, days or weeks.

The potential for radioactive concentration in the biota of frontal zones may also be estimated by correlating expected physical transport of wastes from various sites with the locations of frontal regions. The climatological positions of the frontal zones in the study area are given in Figures 10 and 11. The same caveat holds for climatological frontal positions as for climatological current patterns: climatologies are not necessarily accurate descriptions of instantaneous conditions.

Examination of these figures leads to the following expectations for physical transport and frontal concentration of surface-disposed nuclear wastes in this region over the longer term. Some liquid wastes dumped in the Sea of Japan are likely to be caught up in the North Korean Coastal Current and carried to the coast of North Korea. Others may be caught up in the Tsushima Warm Current and be carried to the coasts of Honshu and Hokkaido. Concentration in the biota of the Japan Sea Polar Front or the Tsushima Front is possible. In the Sea of Okhotsk, liquid wastes will potentially be transported by the East Sakhalin Current to the eastern coast of Sakhalin and down to the Kuril Islands and possibly into the Oyashio and out into the North Pacific via the North Pacific Current. Concentra-

tion of radioactive nuclides in the biota of the Soya, Kuril and perhaps West Kamchatka Fronts is possible. Liquid wastes disposed of off the southern coast of Kamchatka are likely to be carried into the North Pacific via the Oyashio and the North Pacific Currents. Having drawn these conclusions from oceanographic conditions, it must also be noted that the ecological and human health significance of these expectations will depend upon the magnitude of the dumping and the half-lives of the constituent isotopes and their chemical and biological pathways.

Very little relevant information was found for the region regarding near-bottom currents, which will govern the dispersal of leaking bottom-disposed wastes. Inspection or remediation of bottom-disposed wastes will be impacted by local currents, including tidal currents, which may be quite different in both direction and magnitude from the larger-scale climatological currents, which will control the long-term transport characteristics. Additional measurements of near-bottom currents on both short and long time scales will be necessary to properly assess the difficulties associated with monitoring and remediation or the significance of any leakage.

Finally, the feasibility of inspection or recurrent monitoring of disposal sites will be dependent upon the accessibility of the sites to inspection vessels. Wave heights and sea ice extent are important considerations. Temporary wave conditions in a local area which are unsuited for particular operations may be generated at any time by the passage of storms and atmospheric fronts, which can usually be predicted shortly in advance by weather reports. Winter will usually be the time of most frequent and most extreme unsuitable wave conditions, and a feel for the

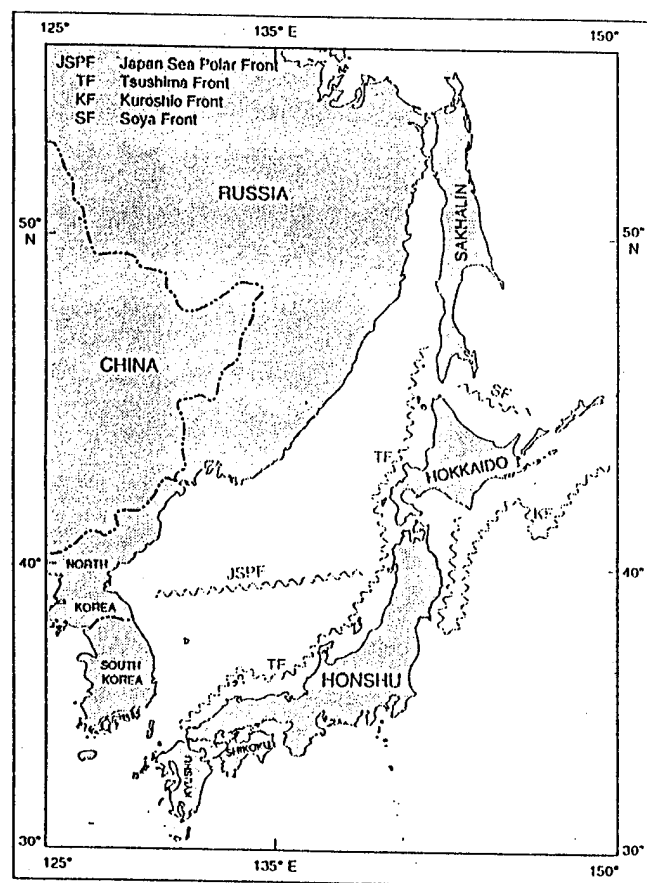


Figure 10. Approximate positions of the main ocean frontal regions in the Sea of Japan (East Sea). (From Tomczak and Godfrey 1994.)

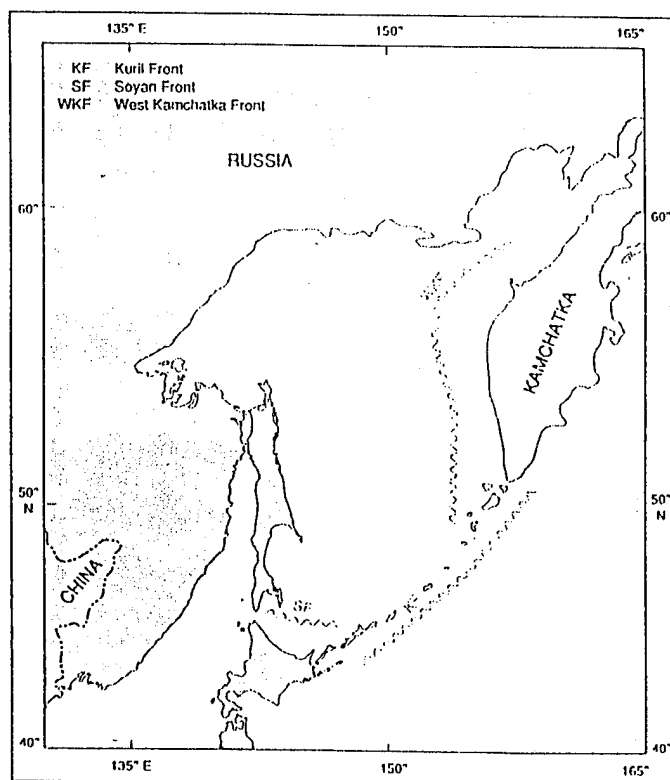


Figure 11. Approximate positions of the main ocean frontal regions in the Sea of Okhotsk. (From Tomczak and Godfrey 1994.)

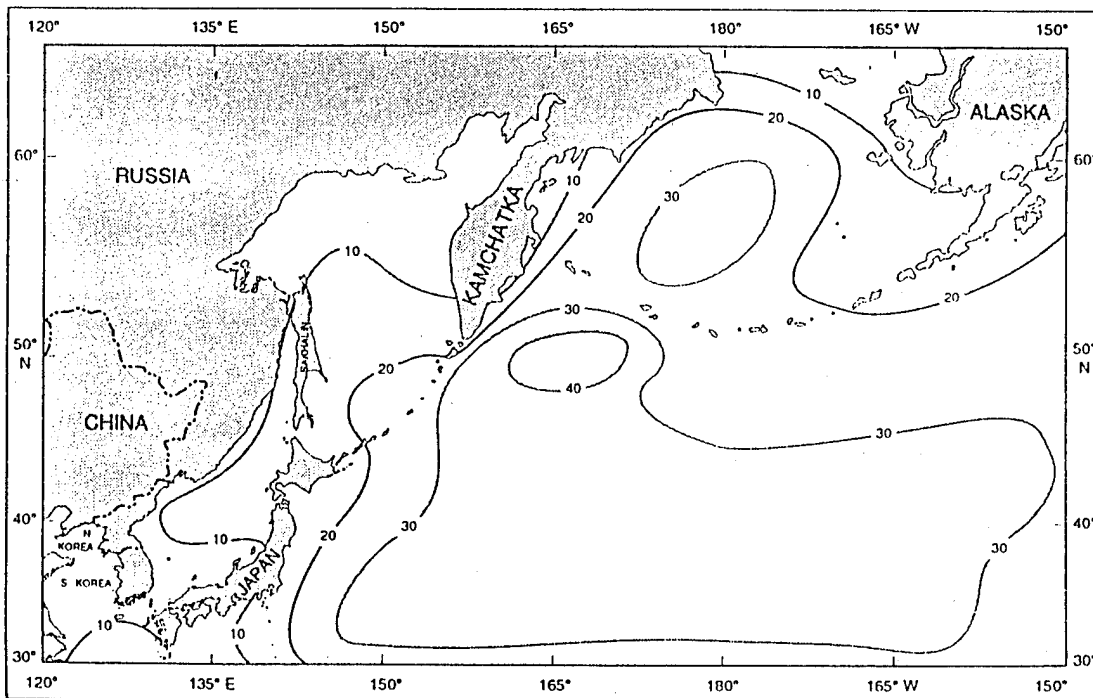


Figure 12. Percent of the time waves reach or exceed 3.5 m (12 ft) in height in winter in the North Pacific and adjacent seas. (From Defense Mapping Agency 1989.)

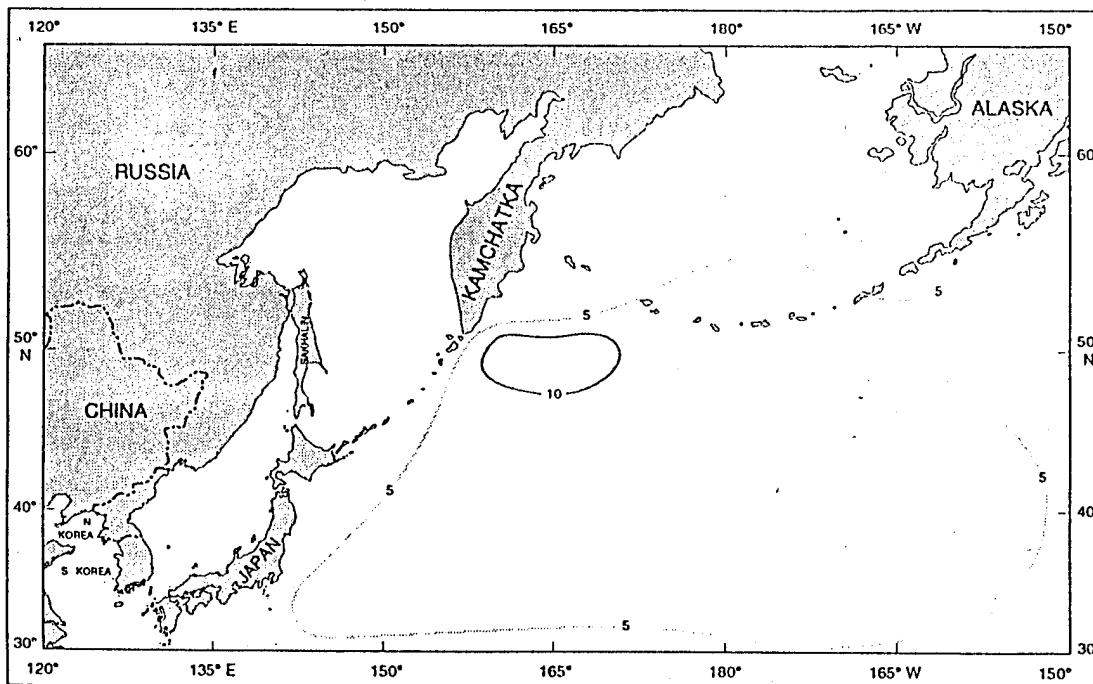


Figure 13. Percent of the time waves reach or exceed 6 m (20 ft) in height in winter in the North Pacific and adjacent seas. (From Defense Mapping Agency 1989.)

regions most likely to experience high wave conditions can be obtained by examining climatological charts of how often winter waves exceed some height, such as 12 feet or 20 feet (Fig. 12 and 13). From these figures can be seen that the most frequent high wave conditions are expected in the unprotected North Pacific off Kamchatka, where between 20% and 40% of the time waves higher than 12 feet are likely. Such waves are

only expected 10–20% of the time in the Sea of Japan and the Sea of Okhotsk.

Maximum sea ice extent is shown in Figure 14. Sea ice is expected to be extensive in the Sea of Okhotsk and off Kamchatka. On-site inspection is likely to be hazardous in the areas in winter (as would be any disposal operations). Sea ice also presents another transport mechanism for suspended or dis-

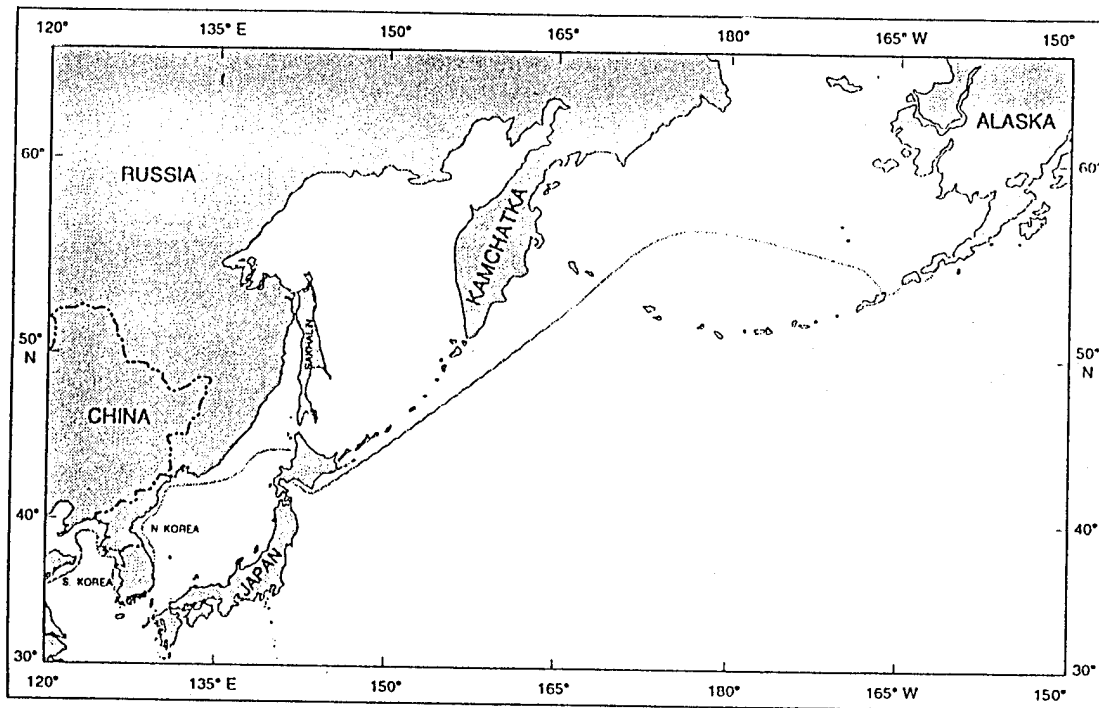


Figure 14. Maximum extent of sea ice in the North Pacific and adjacent seas in winter. (From U.S. Department of Commerce 1961.)

solved wastes, with the transport paths likely to be governed roughly by the winter climatological surface current patterns.

In summary, the oceanography of the Greater North Pacific region will strongly affect both the impact of pollutants on the natural and human ecology of the area and the difficulties inherent in monitoring, retrieving or minimizing the impact of disposed wastes, including nuclear wastes. Our knowledge of this area is sufficient to make some general statements about expected longer-term transport pathways, possible impacts, and difficulties in inspection and remediation, but there is no assurance these general statements will be accurate over the short term and in specific, localized cases. Each dump site would have to be examined in greater detail before policymakers could be supplied truly reliable information upon which to base decisions. However, it cannot be too strongly emphasized that these after-the-fact studies and efforts are far less desirable than reasoned before-the-fact studies and efforts. Before any disposal of hazardous materials takes place in the ocean, a realistic and thorough assessment should be made to select a suitable site and to gain a knowledge of such factors as likely current transports, bottom composition, and biological and geophysical pathways. Plans should be made before-the-fact for post-disposal monitoring and, in the case of contained wastes, for responses to both slow and catastrophic releases. It may sometimes be impossible to formulate satisfactory after-the-fact plans.

Acknowledgments

Neptune Sciences, Inc., of Slidell, Louisiana, assisted in the preparation of these remarks, particularly Ms. Daphne Frilot. Support was through the NRL Coastal Ocean Sensing and Data Fusion Project, Program Element 602435N. This is NRL contribution number NRL/PP/7332-95-0050.

References

- Defense Mapping Agency (1989) *Sailing Directions (Planning Guide) for the North Pacific Ocean*. Pub. 152, 3rd ed., Washington, D.C., 427 p.
- Naval Oceanographic Office (1978) *Regional Geological Maps of the Northwest Pacific*. Standard Navy Ocean Areas NP-4, -5, -7, -8. 19 p.
- Tomczak, M., and J.S. Godfrey (1994) *Regional Oceanography: An Introduction*. Pergamon Press, London, 422 p.
- U.S. Navy Hydrographic Office (1951) *Marine Geography of the Sea of Japan*. H.O. Pub. No. 757, Washington D.C., 53 p.
- United States Department of Commerce (1961) *Climatological and Oceanographic Atlas for Mariners, Vol. II, North Pacific Ocean*. Office of Climatology and Oceanographic Analysis Division, Government Printing Office, Washington, D.C., 172 p.
- Yablokov, A.V., V.K. Karasev, V.M. Rumyantsev, M.Ye. Kokoyev, O.I. Petrov, V.N. Lystsov, A.F. Yemelyanenko and P.M. Rubtsov (1993) *Facts and Problems Related to Radioactive Waste Disposal in Seas Adjacent to the Territory of the Russian Federation*. Report by the Government Commission on Matters Related to Radioactive Waste Disposal at Sea, Office of the President of the Russian Federation, Moscow, 72 p.

Additional Bibliography

- Barnett, T.P., and J.D. Ott (1976) *Average Features of the Sub-surface Thermal Field in the Central Pacific*. Scripps Institution of Oceanography, SIO Reference Series 76-20.
- Bartz, P.M. (1972) *South Korea*. Clarendon Press, Oxford, 132 p.
- Chough, S.K. (1983) *Marine Geology of Korean Seas*. International Human Resources Development Corporation, Boston, 157 p.

- Cloy, G.P., P.J. Bucca, J.K. Fulford and B.R. Gomes (1994) Environmental Characterization of Selected Regions Along the Korean Peninsula. Naval Research Laboratory /AE/ 7182-94-0009, Stennis Space Center, 104 p.
- Favorite, F., A.J. Dodimead and K. Nasu (1976) Oceanography of the Subarctic Pacific Region, 1960-71. Bulletin 33, International North Pacific Fisheries Commission, 187 p.
- Florida State University, Department of Oceanography (1990) Marginal Seas and the Kuroshio: An Assessment of Mutual Impact. Final reports to the Office of Naval Research, Tallahassee, FL, 92 p.
- Hydrographer of the Navy (1994) South and East Coasts of Korea, East Coast of Siberia, and Sea of Okhotsk Pilot. Supplement No. 5-1994, NP 43S, Somerset, England, 55 p.
- Hydrographer of the Navy (1983) South and East Coasts of Korea, East Coast of Siberia, and Sea of Okhotsk Pilot. NP 43, 6th ed., Somerset, England, 360 p.
- Hydrographer of the Navy (1980) Bering Sea and Strait Pilot. NP 23, 5th ed., Somerset, England, 373 pp.
- Hydrographer of the Navy (1992) Bering Sea and Strait Pilot. Supplement No. 7-1992, NP 23S, Somerset, England, 25 p.
- Ludwig, W.J., S. Murauchi and R.E. Houtz (1975) Sediments and Structure of the Japan Sea. *Geological Society of America Bulletin*, vol. 86, p. 651-664.
- McNally, G.J., W.C. Patzert, A.D. Kirwan and A.C. Vastano (1983) The Near-Surface Circulation of the North Pacific Using Satellite Tracked Drifting Buoys. *Journal of Geophysical Research*, vol. 88, p. 7507-7518.
- Marr, J.C. (Ed.) (1970) *The Kuroshio - A Symposium on the Japan Current*. East-West Center Press, Honolulu, 614 p.
- Miles, E., J. Sherman, D. Fluharty, S. Gibbs, S. Tanaka and M. Oda (1982) *Atlas of Marine Use in the North Pacific Region*. University of California Press, Berkeley, 103 p.
- Nestor, I.CDR MJR (1977) The Environment of South Korea and Adjacent Sea Areas. Naval Environmental Prediction Research Facility, Monterey, NAVENVPREDRSCHFAC TR 77-03.
- Pickard, G.L. and W.J. Emery (1982) *Descriptive Physical Oceanography - An Introduction*. 4th ed., Pergamon Press, Toronto, 249 p.
- Reed, R.K. (1969) Deep Water Properties and Flow in the Central North Pacific. *Journal of Marine Research*, vol. 27, p. 24-31.
- Reid, J.L. and R.J. Lynn (1971) On the Influence of the Norwegian-Greenland and Weddell Seas upon the Bottom Waters of the Indian and Pacific Oceans. *Deep-Sea Research*, vol. 18, p. 1063-1088.
- Shuto, K. (1982) A Review of Sea Conditions in the Japan Sea. *La Mer*, vol. 20, p. 119-124.
- Stommel, H. and K. Yoshida (Ed.) (1972) *Kuroshio: Physical Aspects of the Japan Current*. University of Washington Press, Seattle and London, 517 p.
- Tchernia, P. (1980) *Descriptive Regional Oceanography*. Pergamon Marine Series, Vol. 3, Pergamon Press, 253 p.
- Valencia, M.J. (1989) International Conference on the Sea of Japan. East-West Environment and Policy Institute Occasional Paper No. 10, Honolulu, 240 p.
- Warren, B.A. (1981) Deep Circulation of the World Ocean. In: *Evolution of Physical Oceanography* (B.A. Warren and C. Wunsch, Ed.). MIT Press, Cambridge, p. 6-42.