

BROWN UNIVERSITY

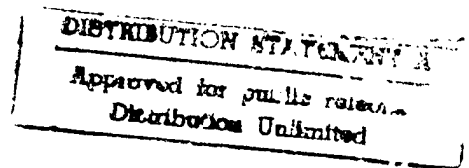
Robust Proximity Queries in Implicit Voronoi Diagrams

G. Liotta, F. P. Preparata, and R. Tamassia

Department of Computer Science
Brown University
Providence, Rhode Island 02912

CS-96-16
May 1996

Department
of
Computer Science



DTIC QUALITY INSPECTED 1

DISCLAIMER NOTICE



THIS DOCUMENT IS BEST QUALITY AVAILABLE. THE COPY FURNISHED TO DTIC CONTAINED A SIGNIFICANT NUMBER OF PAGES WHICH DO NOT REPRODUCE LEGIBLY.


**Robust Proximity Queries in Implicit
Voronoi Diagrams**

G. Liotta, F. P. Preparata, and R. Tamassia

Department of Computer Science
Brown University
Providence, Rhode Island 02912

CS-96-16
May 1996

19960909 099



REPORT DOCUMENTATION PAGE

Form Approved
OMB NO. 0704-0188

Public reporting burden for this collection of information is estimated to average 1 hour per response, including the time for reviewing instructions, searching existing data sources, gathering and maintaining the data needed, and completing and reviewing the collection of information. Send comment regarding this burden estimate or any other aspect of this collection of information, including suggestions for reducing this burden, to Washington Headquarters Services, Directorate for Information Operations and Reports, 1215 Jefferson Davis Highway, Suite 1204, Arlington, VA 22202-4302, and to the Office of Management and Budget, Paperwork Reduction Project (0704-0188), Washington, DC 20503.

1. AGENCY USE ONLY (Leave blank)	2. REPORT DATE	3. REPORT TYPE AND DATES COVERED <i>Technical</i>	
4. TITLE AND SUBTITLE Robust Proximity Queries in Implicit Voronoi Diagrams		5. FUNDING NUMBERS DAAH04-96-1-0013	
6. AUTHOR(S) Giuseppe Liotta, Franco P. Preparata, Roberto Tamassia.		8. PERFORMING ORGANIZATION REPORT NUMBER CS-96-16	
7. PERFORMING ORGANIZATION NAMES(S) AND ADDRESS(ES) Center for Geometric Computing Department of Computer Science Brown University Box 1910, Providence, RI 02912-1910		10. SPONSORING / MONITORING AGENCY REPORT NUMBER ARO 34990-1-MA-MUR	
9. SPONSORING / MONITORING AGENCY NAME(S) AND ADDRESS(ES) U.S. Army Research Office P.O. Box 12211 Research Triangle Park, NC 27709-2211			

11. SUPPLEMENTARY NOTES
The views, opinions and/or findings contained in this report are those of the author(s) and should not be construed as an official Department of the Army position, policy or decision, unless so designated by other documentation.

12a. DISTRIBUTION / AVAILABILITY STATEMENT Approved for public release; distribution unlimited.	12 b. DISTRIBUTION CODE
--	-------------------------

13. ABSTRACT (Maximum 200 words)

In the context of methodologies intended to confer robustness to geometric algorithms, we elaborate on the exact computation paradigm and formalize the notion of degree of a geometric algorithm, as a worst-case quantification of the precision (number of bits) to which arithmetic calculation have to be executed in order to guarantee topological correctness. We also propose a formalism for the expeditious evaluation of algorithmic degree. As an application of this paradigm and an illustration of our general approach, we consider the important classical problem of proximity queries in 2 and 3 dimensions, and develop a new technique for the efficient and robust execution of such queries based on an implicit representation of Voronoi diagrams. Our new technique gives both low degree and fast query time, and for 2D queries is optimal with respect to both cost measures of the paradigm, asymptotic number of operations and arithmetic degree.

14. SUBJECT TERMS Computational Geometry, robustness, proximity queries		15. NUMBER OF PAGES
17. SECURITY CLASSIFICATION OF REPORT UNCLASSIFIED		16. PRICE CODE
17. SECURITY CLASSIFICATION OF THIS PAGE UNCLASSIFIED	18. SECURITY CLASSIFICATION OF ABSTRACT UNCLASSIFIED	19. SECURITY CLASSIFICATION OF ABSTRACT UNCLASSIFIED
20. LIMITATION OF ABSTRACT UL		

Robust Proximity Queries in Implicit Voronoi Diagrams* (Preliminary Version)

Giuseppe Liotta · *Franco P. Preparata* · *Roberto Tamassia*

Center for Geometric Computing
Department of Computer Science, Brown University
115 Waterman Street, Providence, RI 02912-1910, USA
{gl,franco,rt}@cs.brown.edu

May 10, 1996

Abstract

In the context of methodologies intended to confer robustness to geometric algorithms, we elaborate on the exact computation paradigm and formalize the notion of degree of a geometric algorithm, as a worst-case quantification of the precision (number of bits) to which arithmetic calculation have to be executed in order to guarantee topological correctness. We also propose a formalism for the expeditious evaluation of algorithmic degree. As an application of this paradigm and an illustration of our general approach, we consider the important classical problem of proximity queries in 2 and 3 dimensions, and develop a new technique for the efficient and robust execution of such queries based on an implicit representation of Voronoi diagrams. Our new technique gives both low degree and fast query time, and for 2D queries is optimal with respect to both cost measures of the paradigm, asymptotic number of operations and arithmetic degree.

*Research supported in part by the U.S. Army Research Office under grant DAAH04-96-1-0013, and by the N.A.T.O.-C.N.R. Advanced Fellowships Programme.

1 Introduction

The increasing demand for efficient and reliable geometric software libraries in key applications such as computer graphics, geographic information systems, and computer-aided manufacturing is stimulating a major renovation in the field of computational geometry. The inadequacy of the traditional simplified framework has become apparent, and it is being realized that, in order to achieve an effective technology transfer, new frameworks and models are needed to design and analyze geometric algorithms that are efficient in a practical realm.

The real-RAM model with its implicit infinite-precision requirement, has proved unrealistic and needs to be replaced with a realistic finite-precision model where geometric computations can be carried out either exactly or with a guaranteed error bound. This has motivated a great deal of research on the subject of robust computational geometry (see, e.g., [4, 11, 10, 17, 23, 24, 26, 29, 28, 32, 39, 45, 48, 19]). Also, efficiency must be evaluated in a finer framework than the conventional “big-Oh” analysis. In particular, constant factors dependent on the precision requirement of the numerical computations should be taken into account. For an early survey of the different approaches to robust computational geometry the reader is referred to [31].

To a first, rough, approximation, robustness approaches are of two main types: perturbing and nonperturbing. Perturbing approaches transform the given problem into one that is intended not to suffer from well-identified shortcomings; nonperturbing approaches are based on the notion of “exact” (rather than “approximate”) computations, with the assumption that (bounded-length) input data are error free. In this category falls the exact geometric computation paradigm independently advocated by Yap [49] and by the Saarbrücken school [9], and so does our approach. Within this paradigm, we introduce the concept of *degree* of a geometric algorithm, which characterizes, up to a small additive constant, the arithmetic precision (i.e., number of bits) needed by a large class of geometric algorithms. Namely, if the coordinates of the input points of a degree- d algorithm within this class are b -bit integers, then the algorithm may be required on some instances to perform arithmetic computations with bit precision $db + O(1)$.

Theoretical analysis and experimental results show that multiprecision numerical computations take up most of the CPU time of exact geometric algorithms (see, e.g., [34, 40]). Thus, we believe that, in defining the efficiency of a geometric algorithm, the degree should be considered as important as the asymptotic time complexity and should correspondingly play a major role in the design stage.

Research along these lines involves re-examining the entire rich body of computational geometry as we know it today. In this paper, we consider as a test case a problem area, geometric proximity, which plays a major role in applications and has recently attracted considerable attention because, due to its demands of high precision for exact computation, it is particularly appropriate in assessing effectiveness of robust approaches (see, e.g., [8, 10, 18, 25, 26, 23, 46]).

While Voronoi diagrams are interesting in their own right, the main reason for con-

structuring and storing them is to efficiently answer fundamental proximity queries such as nearest-neighbor and circular-range queries. In this paper, we use the notion of degree¹ to illustrate the drawbacks of current approaches, and adopt it as a design criterion in developing a new technique for the efficient and robust execution of proximity queries, based on an implicit representation of Voronoi diagrams.

Throughout this paper, we assume that the coordinates of all input data (also called *primitive* points) are b -bit integers. Hence, parameter b denotes the input precision. In order to perform exact computations, the coordinates of the points computed by the algorithm (referred to here as *derived* points, e.g., the vertices of a Voronoi diagram of points and segments) must be stored with a representation scheme that supports rational or algebraic numbers as data types (through multiprecision integers).

Consider, for example, the nearest-neighbor query problem: given a set S of n sites in the plane, find the site closest to a query point q . The well-known optimal deterministic method for this problem consists of performing point-location in the Voronoi diagram of S , denoted $V(S)$. This takes optimal time $O(\log n)$. However, in the straightforward implementation of this method, the coordinates (x, y) of a vertex of $V(S)$ are rational numbers given by the ratio of two 3×3 determinants whose entries are integers of well-defined maximum modulus. Hence, homogeneous coordinates (X, Y, W) are used for the exact representation of $V(S)$, where $x = X/W$, $y = Y/W$, X and Y are $3b$ -bit integers, and W is a $2b$ -bit integer. The fundamental operation used by any point location algorithm is the point-line discrimination, which consists of determining whether the query point q is to the left or to the right of an edge between vertices v_1 and v_2 . For the case of the Voronoi diagram $V(S)$, this is equivalent to evaluating the sign of a 3×3 determinant whose rows are the homogeneous coordinates of q , v_1 , and v_2 , a computation that needs about $6b$ bits of precision. This should be compared with the $O(n)$ -time brute-force method that computes the (squares of the) distances from q to all the sites of S , and executes arithmetic computations with only $2b$ bits of precision (which is optimal).

The technique presented in this paper uses a new point-location data structure for Voronoi diagrams such that the test operations executed in the point location procedure are executed with optimal $2b$ -bit precision. Hence, our approach reconciles efficiency with robustness.

Our approach also supports an object-oriented programming style where access to the geometry of Voronoi diagrams in point-location queries is encapsulated in a small set of geometric test primitives.

The main results of this work are summarized in Table 1. Considering, for the time being, the degree as a measure of complexity, we show that previous methods exhibit a sharp tradeoff between degree and query time. Namely, low degree is achieved by the slow brute-force search method, while fast algorithms based on point-location in a preprocessed Voronoi diagram have high degree. Our new technique gives instead both low degree and

¹While this research was nearing completion, Burnikel's thesis [8] was distributed on the Web, and we became aware that Burnikel had independently defined the concept of precision, which is equivalent of our notion of degree.

fast query time, and is optimal with respect to both cost measures for 2D queries in sets of points.

Query	Method	Degree	Time
nearest neighbor	brute-force distance comparison	2 *	$O(n)$
	point location in explicit Voronoi diagram	6	$O(\log n)$ *
	<i>point location in implicit Voronoi diagram</i>	2 *	$O(\log n)$ *
k -nearest neighbors and circular range search	brute-force distance comparison	2 *	$O(n)$
	point location in explicit order- k Voronoi diagram	6	$O(\log n + k)$ *
	<i>point location in implicit order-k Voronoi diagram</i>	2 *	$O(\log n + k)$ *
nearest neighbor among points and segments	brute-force distance comparison	6	$O(n)$
	point location in explicit Voronoi diagram	64	$O(\log n)$ *
	<i>point location in implicit Voronoi diagram</i>	6	$O(\log n)$ *
3D nearest neighbor	brute-force distance comparison	2 *	$O(n)$
	point location in explicit 3D Voronoi diagram	8	$O(\log^2 n)$
	<i>point location in implicit 3D Voronoi diagram</i>	3	$O(\log^2 n)$

Table 1: Comparison of the degree and time of algorithms for some fundamental proximity query problems. A * denotes optimality. The new technique introduced in this paper (*point location in an implicit Voronoi diagram*) always outperforms previous methods and is optimal for 2D queries.

The rest of this paper is organized as follows. Our approach is described in Section 2, where the concept of degree of a geometric algorithm is formalized. In Section 3, we consider the following fundamental proximity queries for a set of point sites in the plane: nearest neighbor search, k -nearest neighbors search, and circular range search. We show that the existing methods for answering such queries efficiently have degree 6, and we present our new technique, based on implicit Voronoi diagrams, that achieves optimal degree 2. In Sections 4–5, we extend our approach to nearest neighbor search queries in a set of 3D point sites and in a set of point and segment sites in the plane, respectively. Practical improvements are presented in Section 6. Finally, further research directions are discussed in Section 7.

2 Degree of Geometric Problems

The numerical computations of a geometric algorithm are basically of two types: tests and constructions. The two types of computations have clearly distinct roles. Tests are associated with branching decisions in the algorithm that determine the flow of control, whereas constructions are needed to produce the output data of the algorithm.

Input data (whether the result of empirical observations or not) are reasonably assumed to be expressed with b bits, for some small integer b . Approximations in the execution of constructions give rise to approximate results, which may be not only acceptable but also mandated: indeed, as long as their maximum absolute error does not exceed the resolution

required by the application (such as spacing of raster lines in graphics), it would be wasteful to produce substantially more accurate results.

On the other hand, approximations in the execution of tests may produce an incorrect branching of the algorithm. Such event may have catastrophic consequences, giving rise to *structurally* incorrect results. Therefore, tests are much more critical, and their execution must be carried out with complete accuracy.

We shall therefore characterize geometric algorithms on the basis of the complexity of their test computations. In a large class of geometric algorithms, tests are based on the evaluation of the sign of a multivariate polynomial. Notice that, in general, when all input data are dimensionally homogeneous (such as coordinates of points), the polynomial is also homogeneous because each of its monomials has the physical dimension of a volume in d -dimensional space (for some integer d depending upon the nature of the test). Experimental results (see, e.g., [34, 40]) show that a substantial fraction of the CPU time is spent in the evaluation of such polynomials.

Now we define the concept of *arithmetic degree*. We consider algorithms that evaluate multivariate polynomials over their variables. A *primitive variable* is an input variable of the algorithm and has conventional arithmetic degree 1. The arithmetic degree of a variable v is the arithmetic degree of the multivariate polynomial E that computes v . The arithmetic degree of E is the maximum (in the homogeneous case, the common) arithmetic degree of its monomials. The arithmetic degree of a monomial is the sum of the arithmetic degrees of its variables. As observed above, our definition of arithmetic degree coincides with that of *precision* in Burnikel's work [8] and is related to that of *depth* proposed by Yap [48, 49], as discussed below.

Definition 1 *An algorithm has degree d if its test computations involve the evaluation of multivariate polynomials of arithmetic degree at most d .*

We make the assumption that every multivariate polynomial used in tests depends upon a bounded-size set of primitive variables and therefore has $O(1)$ monomials. This assumption holds for a large class of geometric computations, including those discussed in this paper.

An immediate consequence of Definition 1 and of the above assumption is the following fact, which justifies our use of the degree of an algorithm to characterize the precision required in test computations.

Lemma 1 *If an algorithm has degree d and its input variables are b -bit integers, then all the test computations can be carried out with $db + O(1)$ bits.*

Definition 2 *A problem Π has degree d if any algorithm that solves Π has degree at least d .*

It is worth mentioning that related definitions have been given by Yap and are based on the concept *depth of derivation* [48, 49]. Given a set of numbers, any number x of the set

has depth 0. A number has depth at most d if it can be obtained by executing a rational operation on numbers with depth $d - 1$ or it is the result of a root extraction from a degree k polynomial whose coefficients have depth at most $d - k$. An algorithm has *depth* d if it performs only rational operations such that all the intermediate computed numbers have depth of derivation at most d with respect to the set of input numbers. Clearly d is the least possible integer such that all the intermediate computed values have depth of derivation at most d . A problem has *depth* d if it can be solved by an algorithm with rational bounded depth d .

Although the definition of depth of a problem can resemble the one of degree of a problem, the latter seems to be more appropriate to the type of study that we want to develop, where we aim at minimizing the number of bits needed for computing an exact value, independently of its (possibly very high) depth.

2.1 Degree of an Algorithm

Typically the support of a geometric test is not naturally expressed by a multivariate polynomial, but, rather, by a pair (E_1, E_2) of expressions involving the four arithmetic operations, powering, and the extraction of square roots. The test is typically the magnitude comparison of E_1 and E_2 . Any such expression can be viewed as a binary tree, whose leaves represent input variables and whose internal nodes are of two types: binary nodes, which are labeled with an operation from the set $\{+, -, \times, \div\}$, and unary nodes, which are labeled either with a power or with a square root extraction (notice that we restrict ourselves to this type of radicals). If no radical appears in the trees of E_1 and E_2 , then the test is trivially equivalent to the evaluation of the sign of a polynomial, since E_i is a rational function of the form $\frac{N_i}{D_i}$ ($i = 1, 2$, N_i, D_i are not both trivial polynomials) and

$$E_1 > E_2 \iff (-1)^{\sigma(D_1) + \sigma(D_2)} (N_1 D_2 - N_2 D_1) > 0$$

where

$$\sigma(E) = \begin{cases} 1 & \text{if } E < 0 \\ 0 & \text{if } E > 0 \end{cases}$$

(Note that the above predicate implies the inductive assumption that the signs of lower degree expressions N_1, N_2, D_1 , and D_2 are known.)

Suppose now that at least one of the trees of E_1 and E_2 contains radicals. We prune the trees so that the pruned trees contain no radicals except at their leaves. Then N_i and D_i ($i = 1, 2$) can be viewed as polynomials whose variables are the radicals and whose coefficients are (polynomial) functions of non-radicals. Given a polynomial E in a set of radicals, for any radical R in this set, we can express E as

$$E = E''R + E'$$

where neither E'' nor E' contains R . Then

$$E > 0 \iff E''R > -E'.$$

If E' and E_2 have the same sign, then the sign of E is their common sign. Otherwise,

$$E > 0 \iff (-1)^{\sigma(E'')} (E''^2 R^2 - E'^2) > 0$$

The resulting expression $(E''^2 R^2 - E'^2)$ does not contain R . Therefore by this device, referred to as *segregate and square*, we can eliminate one radical. This shows that by the four rational operations we can reduce the sign test to the computation of the sign of a multivariate polynomial.

We now present a simple formalism that enables us to rapidly obtain the degree of the sought multivariate polynomial equivalent to the original algebraic expression.

The terms involved in the formal manipulations are of two types, generic and specific. *Generic* terms have the form α^s (for a formal variable α and an integer s), representing an unspecified multivariate polynomial of degree s over primitive variables. *Specific* terms have the form ρ_j , for some integer index j , representing a specified expression involving the operators $\{+, -, \times, \div, \sqrt{\quad}\}$. The terms are members of a free commutative semiring, i.e., addition and multiplication are associative and commutative, addition distributes over multiplication, and specific terms can be factored out. Beside these conventional algebraic rules, we have a set of *rewriting rules* of the form $A \rightarrow B$, meaning that the sign of A is uniquely determined by the sign of B . Note, the two signs not always coincide: indeed the correspondence between the signs of the sides depends upon the evaluated signs of other expressions of lower degree (see the example at the beginning of this section).

The first of these rules is *genericization*, i.e., a specific term ρ_j , which is known to be a polynomial of degree s over primitive variables, can be rewritten as

$$(1) \quad \rho_j \longrightarrow \alpha^s \quad (\text{genericization})$$

Next, since in this context the only relevant feature of a polynomial is its degree, we have

$$\begin{aligned} (2) \quad \alpha^s \alpha^r &\longrightarrow \alpha^{s+r} && \text{(product rule)} \\ (3) \quad \alpha^s + \alpha^s &\longrightarrow \alpha^s && \text{(sum rule)} \\ (4) \quad -\alpha^s &\longrightarrow \alpha^s && \text{(sign rule)}. \end{aligned}$$

The role of specific terms is that we wish to keep track of their structure (that is, their definition), in order to exploit it when computing least common multiples or multiplying radicals together. We have therefore the following additional rewriting rules

$$\begin{aligned} (5) \quad \frac{\rho_i}{\rho_i} \pm \frac{\rho_h}{\rho_i} &\longrightarrow \rho_j \pm \rho_h && \text{(common denominator)} \\ (6) \quad \frac{\rho_i}{\rho_i} \pm \frac{\rho_h}{\rho_k} &\longrightarrow \rho_j \rho_k \pm \rho_i \rho_h && \text{(common denominator)} \\ (7) \quad \rho_i \pm \rho_j &\longrightarrow \rho_i^2 - \rho_j^2 && \text{(segregate and square)}. \end{aligned}$$

Note that rule (5) is correct only in our context of analysis of the degree of geometric tests.

To illustrate this approach we discuss the simple example of the **point-to-lines distance test**, i.e., given two lines r_1 and r_2 on the plane and a query point q , determine whether q is closer to r_1 than to r_2 .

Lemma 2 *The point-to-lines distance test can be solved with degree 6.*

Proof: Let the equation of r_i be $a_i x + b_i y + c_i = 0$ ($i = 1, 2$) and let $q \equiv (x_q, y_q)$. Then the test is to study the sign of $\frac{|a_1 x_q + b_1 y_q + c_1|}{\sqrt{a_1^2 + b_1^2}} - \frac{|a_2 x_q + b_2 y_q + c_2|}{\sqrt{a_2^2 + b_2^2}}$. By using the proposed notation, and with obvious meaning for ρ_1 and ρ_2 , this test becomes (each arrow being superscripted with the rules used)

$$\frac{\alpha^2}{\rho_1} - \frac{\alpha^2}{\rho_2} \xrightarrow{(6)} \alpha^2 \rho_2 - \alpha^2 \rho_1 \xrightarrow{(7)} \alpha^4 \rho_2^2 - \alpha^4 \rho_1^2 \xrightarrow{(1)} \alpha^4 \alpha^2 - \alpha^4 \alpha^2 \xrightarrow{(4,3)} \alpha^6.$$

□

The following lemmas describe the degree of other proximity primitives that will be useful in the rest of the paper. We omit the proofs of such lemmas, since they are either straightforward or have been already proved in [8]. However, it is worth mentioning that the proofs in [8] can be substantially simplified by using the notation proposed in this paper.

Let p be a point and r a line in the plane. The **point-to-point-line distance test** determines whether a query point q is closer to p or to r .

Lemma 3 *The point-to-point-line distance test can be solved with degree 4.*

Let p_1 and p_2 be two distinct points of the plane and let q be a query point. The **points distance test** determines whether q is closer to p_1 or to p_2 .

Lemma 4 *The point-to-points distance test can be solved with degree 2.*

Notice that the above lemma can be easily extended to any space of dimension d .

Another fundamental proximity primitive is the **incircle test**, that is testing whether the circle determined by three distinct sites (points and segments) of the plane contains a given query site. The incircle test is a basic operation for many algorithms that construct the Voronoi diagram of the sites (see, e.g. [30, 34, 27, 3]). The degree of the incircle test has been extensively studied by Burnikel [8] and by Burnikel, Mehlhorn and Schirra [10]. Following the notation of Burnikel [8], an incircle test is conveniently expressed as a quadruple $(a_1, a_2, a_3; a_4)$, where each $a_i \in \{p, l\}$ ($i = 1, \dots, 4$) is either a point or a line on the plane (a segment is seen by Burnikel as given by the pair of its endpoints and by the underlying line) and we test whether a_4 intersects the circle determined by a_1, a_2 , and a_3 .

The following lemma is proved observing that the incircle test $(p_1, p_2, p_3; p_4)$ can be answered by determining the sign of 4×4 determinant that is an arithmetic degree 4 multivariate polynomial.

Lemma 5 [8] *The incircle test $(p_1, p_2, p_3; p_4)$ can be solved with degree 4.*

Lemma 5 can be easily extended to any dimension $d > 2$. We describe such test as $(p_1, \dots, p_{d+1}; p_{d+2})$, where points p_1, \dots, p_{d+1} determine a d -dimensional sphere and p_{d+2} is the query point.

Lemma 6 *The insphere test $(p_1, \dots, p_{d+1}; p_{d+2})$ in any fixed dimension $d \geq 2$ can be solved with degree $d + 2$.*

For the construction of the Voronoi diagram of a set of points and segments in the plane Burnikel shows that the most demanding test in terms of degree is the incircle test $(l_1, l_2, l_3; l_4)$ [8].

Lemma 7 [8] *The incircle test $(l_1, l_2, l_3; l_4)$ can be solved with degree 40.*

While the above lemmas provide an upper bound on the degree of a proximity problem, the next theorem gives a lower bound.

Theorem 1 *The nearest neighbor search problem for a point set has degree 2 in any fixed dimension $d \geq 2$.*

Proof: We show the proof for the case $d = 2$. The proof for any other values of d is analogous. Let $p_1 \equiv (x_1, y_1)$, $p_2 \equiv (x_2, y_2)$, and $q \equiv (x_q, y_q)$ be three points in the plane. In order to determine which of p_1 and p_2 is the point nearest to q , a point-to-points distance test must be performed.

This is equivalent to evaluate the sign of the difference $d(p_1, q) - d(p_2, q)$ which, in turn, is equivalent to the evaluation of the sign of $d^2(p_1, q) - d^2(p_2, q)$. We claim that the latter computation has degree 2. In fact, we show below that $d^2(p_1, q) - d^2(p_2, q)$ cannot be expressed as the product of two degree 1 polynomials, which implies that the degree of the problem is 2.

Suppose that there existed constants $a', a'', b', b'', c', c'', d', d'', e', e'', f', f''$ such that:

$$d^2(p_1, q) - d^2(p_2, q) = x_1^2 + y_1^2 - x_2^2 - y_2^2 - 2x_1x_q + 2x_2x_q + 2y_1y_q = (a'x_1 + b'y_1 + c'x_2 + d'y_2 + e'x_q + f'y_q) \cdot (a''x_1 + b''y_1 + c''x_2 + d''y_2 + e''x_q + f''y_q).$$

The above equality implies $e'e'' = 0$, since there cannot be a term $e'e''x_q^2$. However, either e' or e'' is not 0 because of nonzero terms having x_q as a factor. Assume, w.l.o.g. that $e'' \neq 0$. Observe that $d'e'' = 0$ because there is no term $d'e''y_2y_q$; this implies $d' = 0$. However we must also have $d'd'' = -1$ because of the term $-y_2^2$, a contradiction. □

Observe that an optimal degree algorithm for the nearest neighbor search problem in a planar point set can be easily represented by the brute force approach, where one computes all the distances between the query point and all other points and reports the point at minimum distance. However, such algorithm is both computationally inefficient (it requires quadratic time) and does not support repetitive-mode queries. In Section 3 we present an optimal degree algorithm whose query time and space are optimal.

3 Proximity Queries for Point Sites in the Plane

In this section, under our standard assumption that all input parameters — such as coordinates of sites and query points — are represented by b -bit integers, we consider the following proximity queries on a set S of point sites in the plane:

nearest neighbor search: given query point q , find a site of S whose Euclidean distance from q is less than or equal to that of any other site;

k -nearest neighbors search: given query point q , find k sites of S whose Euclidean distances from q are less than or equal to that of any other site;

circular range search: given query points q and r , find the sites of S that are inside the circle with center q passing through r .

It is well known that such queries are efficiently solved by performing point location in the Voronoi diagram (possibly of higher order) $V(S)$ of the sites [42].

We begin by examining in Section 3.1 the geometric test primitives used by the theoretically optimal and practically efficient point location methods. We identify three fundamental geometric test primitives for accessing the geometry of a planar map, and we introduce the concepts of “native” and “ordinary” point location methods.

In Section 3.2, we show that the “conventional” approach of accessing the explicitly computed Voronoi diagram $V(S)$ of the sites causes point-location queries, and hence proximity queries, to have degree at least 6.

In Sections 3.3–3.4, we describe our new implicit representation of Voronoi diagrams for point sites in the plane, which allows us to perform proximity queries with optimal degree 2.

3.1 Test Primitives and Methods for Planar Point Location

The *chain method* [37], the *bridged chain method* [22], the *trapezoid method* [41], the *sub-division refinement method* [35], and the *persistent search tree method* [44] are popular deterministic techniques for point location in a planar map that combine theoretical efficiency with good performance in practice (see, e.g., [21, 42]). Namely, denoting with n the size of the map, all the above point location methods have $O(\log n)$ query time and $O(n \log n)$ preprocessing time. The space used is $O(n \log n)$ for the trapezoid method and $O(n)$ for the other methods. For monotone maps, the preprocessing time is $O(n)$ for the chain method and the bridged chain method, and $O(n \log n)$ for the other methods.

By a careful examination of the query algorithms used in the point location methods presented in the literature, it is possible to clearly separate the primitive operations that access the geometry of the map from those that access only the topology. We say that a point location method is *native* for a class of maps if it performs point location queries in a map M of the class by accessing the geometry of M exclusively through the following three geometric test primitives that discriminate the query point with respect to the vertices and edges of M :

$\text{above-below}(q, v)$ determine whether query point q is vertically above or below vertex v .

$\text{left-right}(q, v)$ determine whether query point q is horizontally to the left or to the right of vertex v .

$\text{left-right}(q, e)$ determine whether query point q is to the left or to the right of edge e ; this operation assumes that edge e is not horizontal and its vertical span includes q .

Test primitive $\text{left-right}(q, v)$ is typically used only in degenerate cases (e.g., in the presence of horizontal edges).

A *refinement* of a map M is a map M' such obtained from M by adding fictitious vertices and edges. Examples of refinements of a map M are a triangulation of M and the trapezoidal decomposition of M . Some point location methods work on refinements of the original subdivision by means of auxiliary geometric objects introduced in the preprocessing (e.g., triangulation or regularization edges). We say that a point location method is *ordinary* for a class of maps if it is native for the refinements of the maps in the class.

Now, we analyze the chain method [37] for point location in a monotone map M . A binary tree represents a balanced recursive decomposition of map M by means of vertically monotone polygonal chains covering the edges of M , called *separators*. A point location query consists of traversing a root-to-leaf path in this tree, where at each node we determine whether the query point q is to the left or to right of the separator associated with the node. The discrimination of point q with respect to a separator σ is performed in two steps:

1. we find the edge e of σ whose vertical span includes point q by means of binary search on the y coordinates of the vertices of σ , which consists of performing a sequence of a logarithmic number of $\text{above-below}(q, v)$ tests;
2. we discriminate q with respect to σ by performing test $\text{left-right}(q, e)$.

In the special case that separator σ has horizontal edges, the discrimination of point q with respect to σ uses also test primitive $\text{left-right}(q, v)$. Hence, the chain method is native for monotone maps. For a map M that is not monotone, fictitious "regularization edges are added to M and point location in M is reduced to point location in the resulting refinement M' of M . Hence, the chain method is ordinary for general maps.

In the bridged chain method [22], the technique of *fractional cascading* [15, 16] is applied to the sets of y -coordinates of the separators. Fractional cascading establishes "bridges" between the separator of a node and the separators of its children such that there are $O(1)$ vertices between any two consecutive bridges. Hence, except for the separator of the root, Step 1 can be executed with $O(1)$ $\text{above-below}(q, v)$ tests for the vertices between two consecutive bridges. The bridged chain method is ordinary for general maps and native for monotone maps.

A similar analysis shows that all efficient point location methods described in the literature are ordinary for general maps. More specifically, we have:

Lemma 8 *The trapezoid method and the persistent search tree method are native for general maps. The chain method and the bridged chain method are ordinary for general maps and native for monotone maps. The subdivision refinement method is ordinary for general maps and is native for trivial maps consisting of a single triangle.*

Hence, all the known planar point location methods described in the literature are ordinary for Voronoi diagrams.

3.2 Explicit Voronoi Diagrams

Let S be a set of n point sites in the plane, where each site is a primitive point with b -bit integer coordinates. The Voronoi diagram $V(S)$ of S is said to be *explicit* if the coordinates of the vertices of $V(S)$ are computed and stored with exact arithmetic, i.e., as rational numbers (pairs of integers).

Lemma 9 *The left-right(q, e) test primitive in an explicit Voronoi diagram of point sites in the plane has degree 6.*

Proof: Let $e \equiv (v_1, v_2)$ be a Voronoi edge such that $v_1 \equiv (x_1, y_1)$ is equidistant from three sites $a \equiv (x_a, y_a)$, $b \equiv (x_b, y_b)$, $c \equiv (x_c, y_c)$ and $v_2 \equiv (x_2, y_2)$ is equidistant from three sites $b \equiv (x_b, y_b)$, $c \equiv (x_c, y_c)$, and $d \equiv (x_d, y_d)$. See Figure 1. In an explicit Voronoi diagram, test primitive **left-right**(q, e) that determines whether query point $q \equiv (x_q, y_q)$ is to the left or to the right of edge $e \equiv (v_1, v_2)$ is equivalent to evaluating the sign of the following determinant:

$$\Delta = \begin{vmatrix} x_q & y_q & q \\ x_1 & y_1 & 1 \\ x_2 & y_2 & 1 \end{vmatrix} = \begin{vmatrix} x_q & y_q & 1 \\ \frac{X_1}{2W_1} & \frac{Y_1}{2W_1} & 1 \\ \frac{X_2}{2W_2} & \frac{Y_2}{2W_2} & 1 \end{vmatrix} = \frac{1}{2W_1W_2} \begin{vmatrix} x_q & y_q & 1 \\ X_1 & Y_1 & W_1 \\ X_2 & Y_2 & W_2 \end{vmatrix} = \frac{\Delta'}{2W_1W_2},$$

where

$$X_1 = \begin{vmatrix} x_a^2 + y_a^2 & y_a & 1 \\ x_b^2 + y_b^2 & y_b & 1 \\ x_c^2 + y_c^2 & y_c & 1 \end{vmatrix}, \quad Y_1 = \begin{vmatrix} x_a & x_a^2 + y_a^2 & 1 \\ x_b & x_b^2 + y_b^2 & 1 \\ x_c & x_c^2 + y_c^2 & 1 \end{vmatrix}, \quad W_1 = \begin{vmatrix} x_a & y_a & 1 \\ x_b & y_b & 1 \\ x_c & y_c & 1 \end{vmatrix}$$

and X_2, Y_2 , and W_2 have similar expressions obtained replacing in the above determinants x_c with x_d and y_c with y_d . Evaluating the sign of Δ is equivalent to evaluating the signs of W_1, W_2 and of Δ' .

By using the notation introduced in Section 2.1, we can rewrite X_i and Y_i as α^3 , and W_i as α^2 ($i = 1, 2$). Hence Δ' is a degree-6 multivariate polynomial since it can be rewritten as

$$\alpha(\alpha^3\alpha^2 - \alpha^3\alpha^2) - \alpha(\alpha^3\alpha^2 - \alpha^3\alpha^2) + \alpha^3\alpha^3 - \alpha^3\alpha^3 \xrightarrow{(2,3,4)} \alpha^6 + \alpha^6 \xrightarrow{(3)} \alpha^6.$$

□

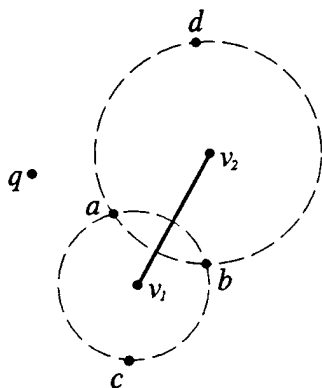


Figure 1: Illustration for Lemma 9.

An algorithm for proximity queries on a set S of point sites in the plane is said to be *conventional* if it computes the explicit Voronoi diagram $V(S)$ of S and then performs point location queries on $V(S)$ with an ordinary method. Note that the class of conventional proximity query algorithms includes all the efficient algorithms presented in the literature. A conventional proximity query algorithm needs to perform test primitive $\text{left-right}(q, e)$. Thus, by Lemma 9 we have:

Theorem 2 *Conventional algorithms for the following proximity query problems on a set of point sites in the plane have degree at least 6:*

- nearest neighbor query;
- k -nearest neighbor query;
- circular range query.

We observe that a degree-6 algorithm implies that a k -bit arithmetic unit can handle with native precision queries for points in a grid of size at most $2^{k/6} \times 2^{k/6}$. For example, if $k = 32$, the points that can be treated with single-precision arithmetic belong to a grid of size at most 64×64 .

3.3 Implicit Voronoi Diagrams

Let S be a set of n point sites in the plane, and recall our assumption that each site or query point is a primitive point with b -bit integer coordinates. We say that a number s is a *semi-integer* if it is a rational number of the type $s = m/2$ for some integer m . The *implicit Voronoi diagram* $V^*(S)$ of S is a representation of the Voronoi diagram $V(S)$ of S that consists of a topological component and of a geometric component. The topological

component of $V^*(S)$ is the planar embedding of $V(S)$, represented by a suitable data structure (e.g., doubly-connected edge lists [42] or the data structure of [30]). The geometric component of $V^*(S)$ stores the following geometric information for each vertex and edge of the embedding:

- For each vertex v of $V(S)$, $V^*(S)$ stores semi-integers $x^*(v)$ and $y^*(v)$ that approximate the x - and y -coordinates $y(v)$ of v . We provide the definition of $y^*(v)$ below. The definition of $x^*(v)$ is analogous.

$$y^*(v) = \begin{cases} y(v) & 0 \leq y(v) \leq 2^b - 1, y(v) \text{ integer} \\ \lfloor y(v) \rfloor + \frac{1}{2} & 0 \leq y(v) \leq 2^b - 1, y(v) \text{ not integer} \\ 2^b - \frac{1}{2} & y(v) > 2^b - 1 \\ 0 & y(v) < 0 \end{cases}$$

Note that semi-integers $x^*(v)$ and $y^*(v)$ can be stored with $(b + 1)$ -bits.

- For each non-horizontal edge e of $V(S)$, $V^*(S)$ stores the pair of sites $\ell(e)$ and $r(e)$ such that e is a portion of the perpendicular bisector of $\ell(e)$ and $r(e)$, and $\ell(e)$ is to the left of $r(e)$.

Equipped with the above information, the three test primitives for point location can be performed in the implicit Voronoi diagram $V^*(S)$ as follows:

above-below(q, v) compare the y -coordinate of q with $y^*(v)$;

left-right(q, v) compare the x -coordinate of q with $x^*(v)$;

left-right(q, e) compare the Euclidean distances of point q from sites $\ell(e)$ and $r(e)$.

Since the query point q is by assumption a primitive point whose coordinates are b -bit integers, we have that $y(q) \leq y(v)$ if and only if $y(q) \leq y^*(v)$, where testing the latter inequality has degree 1. Similar considerations apply to testing $x(q) \leq x(v)$. This proves the correctness of our implementation of **above-below**(q, v) and **left-right**(q, v).

The correctness of the above implementation of test **left-right**(q, e) follows directly from the definition of Voronoi edges. Thus, in an implicit Voronoi diagram, test **left-right**(q, e) can be implemented with a point-to-points distance test that has degree 2 (Lemma 4).

Hence, we obtain the following lemmas:

Lemma 10 *Test primitives **above-below**(q, v) and **left-right**(q, v) in an implicit Voronoi diagram of point sites in the plane can be performed in $O(1)$ time and with degree 1.*

Lemma 11 *Test primitive **left-right**(q, e) in an implicit Voronoi diagram of point sites in the plane can be performed in $O(1)$ time and with degree 2.*

In order to execute a native point location algorithm in an implicit Voronoi diagram, we only need to redefine the implementation of the three test primitives. By having encapsulated the geometry in the test primitives, no further modifications are needed. Hence, by Lemmas 10–11 we obtain:

Lemma 12 *For any native method on a class of maps that includes Voronoi diagrams, a point location query in an implicit Voronoi diagram has optimal degree 2 and has the same asymptotic time complexity as a point location query in the corresponding explicit Voronoi diagram.*

In order to compute the implicit Voronoi diagram $V^*(S)$, we begin by constructing the Delaunay triangulation of S , denoted $DT(S)$, by means of the $O(n \log n)$ -time algorithm of [30], which has degree 4 because its most expensive operation in terms of the degree is the incircle test (see Lemma 5). The topological structure of $V(S)$ and the sites $\ell(e)$ and $r(e)$ for each edge e of $V(S)$ are immediately derived from $DT(S)$ by duality. Next, we compute the approximations $x^*(v)$ and $y^*(v)$ for each vertex v of $V(S)$ by means of integer division. Let a , b , and c be the three sites of S that define vertex v . Adopting the same notation as in the proof of Lemma 9, the y -coordinate $y(v)$ of v is given by the ratio $y(v) = \frac{Y_1}{2W_1}$, where Y_1 is a variable of arithmetic degree 3 and W_2 is a variable of arithmetic degree 2, and similarly for $x(v)$. Hence, the computation of $x^*(v)$ and $y^*(v)$ has degree 3. We summarize the above analysis as follows.

Lemma 13 *The implicit Voronoi diagram of n point sites in the plane can be computed in $O(n \log n)$ time, $O(n)$ space, and with degree 4.*

Theorem 3 *Let S be a set of n point sites in the plane. There exists an $O(n)$ -space data structure for S , based on the implicit Voronoi diagram $V^*(S)$, that can be computed in $O(n \log n)$ time with degree 5, and supports nearest neighbor queries in $O(\log n)$ time with optimal degree 2.*

Proof: We perform point location in the implicit Voronoi $V^*(S)$ diagram of S using a native method for monotone maps with optimal space and query time, such as the bridged-chain method or the persistent search tree method. The space requirement and the query degree and time follow from the performance of these methods and from Lemma 12.

Regarding the preprocessing time, by Lemma 13, the construction of the implicit Voronoi $V^*(S)$ takes time $O(n \log n)$ time with degree 4. In order to construct the point location data structure, we also need an additional test primitive that consists of comparing the y -coordinates of two Voronoi vertices. E.g., this primitive is used to establish bridges in the bridged-chain method (see Section 3.1) and to sort the vertices by y -coordinate in the persistent location method. We can show that this primitive has degree 5. \square

3.4 Implicit Higher Order Voronoi Diagrams

In this section, we introduce implicit higher order Voronoi diagrams for point sites in the plane, and extend the results of Section 3.3 to k -nearest neighbors and circular range search queries.

The definition of the *implicit order- k Voronoi diagram* $V_k^*(S)$ of set S of point sites in the plane is analogous to that given in Section 3.3 for Voronoi diagrams. A vertex v of $V_k(S)$ is represented by its approximate coordinates $x^*(v)$ and $y^*(v)$, and a non-horizontal edge e of $V_k(S)$ stores the pair of sites $\ell(e)$ and $r(e)$ such that e is a portion of the perpendicular bisector of $\ell(e)$ and $r(e)$, and $\ell(e)$ is to the left of $r(e)$.

Lemmas 10–11 immediately hold also for $V_k(S)$, and we obtain:

Lemma 14 *For any native method for monotone maps, a point location query in an implicit order- k Voronoi diagram has optimal degree 2 and has the same asymptotic time complexity as a point location query in an explicit order- k Voronoi diagram.*

The order- k Voronoi diagram $V_k(S)$ for a set S of n point sites has $O(k(n-k))$ vertices, edges, and faces, and can be obtained from the order $k-1$ implicit Voronoi diagram $V_{k-1}(S)$ by intersecting each face of $V_{k-1}(S)$ with the (order 1) Voronoi diagram of a suitable subset of the vertices of S [36]. As shown in [36, 14], $V_k(S)$ can be computed in $O(k(n-k)\sqrt{n}\log n)$ time. Since the construction is based on iteratively computing Voronoi diagrams by using the incircle test, which is the most expensive operation in terms of degree, the overall degree of the preprocessing is 4 (Lemma 5). Hence, we obtain.

Lemma 15 *The implicit order- k Voronoi diagram of n point sites in the plane can be computed in $O(k(n-k)\sqrt{n}\log n)$ time, $O(k(n-k))$ space, and with degree 4.*

Point location in the order- k Voronoi diagram solves k -nearest neighbors queries. Hence, by Theorem 1 and Lemmas 14–15, we obtain:

Theorem 4 *Let S be a set of n point sites in the plane and k an integer with $1 \leq k \leq n-1$. There exists an $O(k(n-k))$ -space data structure for S , based on the implicit order- k Voronoi diagram $V_k^*(S)$, that can be computed in $O(k(n-k)\sqrt{n}\log n)$ time with degree 5 and supports k -nearest neighbors queries in $O(\log n + k)$ time with optimal degree 2.*

Circular range search queries in a set S of n point sites can be reduced to a sequence of 2^i -nearest neighbors queries in $V_{2^i}(S)$, $i = 0, \dots, \log n$ [7]. This approach yields a data structure with $O(n^3)$ space and preprocessing time, and $O(\log n \log \log n + k)$ query time, where k is the size of the output. Hence, with analogous reasoning as above, we obtain the following theorem.

Theorem 5 *Let S be a set of n point sites in the plane. There exists an $O(n^3)$ -space data structure for S , based on implicit order- k Voronoi diagrams, that can be computed in $O(n^3)$ time with degree 5 and supports circular range search queries in $O(\log n \log \log n + k)$ time with optimal degree 2.*

The space and preprocessing time of Theorems 4–5 and the query time of Theorem 5 can be substantially improved while preserving the same degree bounds using the data structures presented in [1, 2, 13].

4 Proximity Queries for Point Sites in 3D Space

In this section, we consider the following proximity query on a set S of point sites in three-dimensional (3D) space:

nearest neighbor search: given query point q , find a site of S whose Euclidean distance from q is less than or equal to that of any other site;

We recall our assumption that the sites and query points are primitive points represented by b -bit integers.

As for the two-dimensional case, such query is efficiently answered by performing point location in the 3D Voronoi diagram of S . Test primitives and methods for spatial point location are described in Section 4.1. Section 4.2 shows that “conventional” algorithms require degree 8. A degree 3 algorithm based on “implicit” 3D Voronoi diagrams is then given in Section 4.3.

4.1 Test Primitives and Methods for Spatial Point Location

There are only two known efficient spatial point location methods for cell-complexes that are applicable to 3D Voronoi diagrams: the *separating surfaces method* [12, 47], which extends the chain-method [37], and the *persistent planar location method* [43], which extends the persistent search tree method [44]. Let N be the number of facets of a cell-complex C . The query time is $O(\log^2 N)$ for both methods. The space used is $O(N)$ for the separating surfaces method and $O(N \log^2 N)$ for the persistent planar location method. Both methods are restricted to convex cell-complexes. The separating surfaces method is further restricted to acyclic convex cell-complexes, where the dominance relation among cells in the z -direction is acyclic.

As in Section 3.1, we can separate the primitive operations that access the geometry of the cell-complex from those that access only the topology. We say that a point location method is *native* for a class of 3D cell-complexes if it performs point location queries in a cell complex C of the class by accessing the geometry of C exclusively through the following three geometric test primitives that discriminate the query point with respect to the vertices and edges of C :

above-below(q, v) compare the z -coordinate of the query point q with the z -coordinate of vertex v .

left-right(q, v) compare the x -coordinate of the query point q with the x -coordinate of vertex v .

front-rear(q, v) compare the y -coordinate of the query point q with the y -coordinate of vertex v .

left-right(q_{xy}, e_{xy}) compare the xy -projection q_{xy} of the query point q with the xy -projection of edge e_{xy} . This operation assumes that e_{xy} is not parallel to the x -axis and its y -span includes q_{xy} .

above-below(q_{yz}, e_{yz}) compare the yz -projection q_{yz} of the query point q with the yz -projection of edge e_{yz} . This operation assumes that e_{yz} is not parallel to the y -axis and its z -span includes q_{yz} .

above-below(q, f) determine whether query point q is above or below a facet f ; this operation assumes that facet f is not parallel to the z -axis and that the xy -projection of f contains the xy -projection of q .

Test primitives **front-rear**(q, v) and **left-right**(q, v) are used only in degenerate cases (e.g. in the presence of facets parallel to the z -axis and in cases where e_{xy} is horizontal).

Now, we analyze the separating surfaces method for spatial point location [12, 47] in acyclic cell-complexes. *Separating surfaces* are the 3D analogue of separators of monotone maps. Their existence is guaranteed by the acyclicity of the cell-complex. Thus, a point location query consists of traversing a root-to-leaf path in the *separating surface tree*, where at each node we determine whether the query point q is to above or below the separating surface associated with the node. The discrimination of point q with respect to a separating σ is performed in two steps:

1. by means of a planar point location query for the xy -projection q_{xy} of q in the xy projection of σ , we find the facet f of σ whose xy projection contains q_{xy} . If an ordinary point location method is used, this step uses primitives **front-rear**(q, v), **left-right**(q, v), and **left-right**(q_{xy}, e_{xy}).
2. we discriminate q with respect to σ by performing test **above-below**(q, f).

In the special cases that cell-complex C has facets parallel to the z -axis, the discrimination of point q with respect to σ uses also test primitives **above-below**(q, v). Thus, the separating surfaces method is native for acyclic convex cell-complexes.

A similar analysis shows that also the persistent planar location method is native for convex cell-complexes. More specifically, we have:

Lemma 16 *The separating surfaces method is native for acyclic convex cell-complexes. The persistent planar location method is native for convex cell-complexes.*

Hence, all the known spatial point location methods described in the literature are native for 3D Voronoi diagrams.

4.2 Explicit Voronoi Diagrams

Let S be a set of n point sites in 3D, where each site is a primitive point with b -bit integer coordinates. The 3D Voronoi diagram $V(S)$ of S is said to be *explicit* if the coordinates of the vertices of $V(S)$ are computed and stored with exact arithmetic, i.e., as rational numbers (pairs of integers).

Lemma 17 *The left-right(q_{xy}, e_{xy}) test primitive in an explicit Voronoi diagram of point sites in 3D space has degree 8.*

Proof: The reasoning is the same as in the proof of Lemma 9. Let $e_{x,y} \equiv (v_1, v_2)$, where v_1 and v_2 are the xy -projections of two adjacent vertices u and v of $V(S)$; let u be equidistant from the four primitive sites $a \equiv (x_a, y_a)$, $b \equiv (x_b, y_b)$, $c \equiv (x_c, y_c)$, and $d \equiv (x_d, y_d)$, and v from $a \equiv (x_a, y_a)$, $b \equiv (x_b, y_b)$, $c \equiv (x_c, y_c)$, and $h \equiv (x_h, y_h)$. A conventional algorithm determines whether query point $q \equiv (x_q, y_q)$ is to the left or to the right of the oriented edge $\epsilon \equiv (v_1, v_2)$ by evaluating the sign of the following determinant:

$$\Delta = \begin{vmatrix} x_q & y_q & q \\ x_1 & y_1 & 1 \\ x_2 & y_2 & 1 \end{vmatrix} = \begin{vmatrix} x_q & y_q & 1 \\ \frac{X_1}{2W_1} & \frac{Y_1}{2W_1} & 1 \\ \frac{X_2}{2W_2} & \frac{Y_2}{2W_2} & 1 \end{vmatrix} = \frac{1}{2W_1W_2} \begin{vmatrix} x_q & y_q & 1 \\ X_1 & Y_1 & W_1 \\ X_2 & Y_2 & W_2 \end{vmatrix} = \frac{\Delta'}{2W_1W_2},$$

where

$$X_1 = \begin{vmatrix} x_a^2 + y_a^2 + z_a^2 & y_a & z_a & 1 \\ x_b^2 + y_b^2 + z_b^2 & y_b & z_b & 1 \\ x_c^2 + y_c^2 + z_c^2 & y_c & z_c & 1 \\ x_d^2 + y_d^2 + z_d^2 & y_d & z_d & 1 \end{vmatrix}, \quad Y_1 = \begin{vmatrix} x_a & x_a^2 + y_a^2 + z_a^2 & z_a & 1 \\ x_b & x_b^2 + y_b^2 + z_b^2 & z_b & 1 \\ x_c & x_c^2 + y_c^2 + z_c^2 & z_c & 1 \\ x_d & x_d^2 + y_d^2 + z_d^2 & z_d & 1 \end{vmatrix}, \quad W_1 = \begin{vmatrix} x_a & y_a & z_a & 1 \\ x_b & y_b & z_b & 1 \\ x_c & y_c & z_c & 1 \\ x_d & y_d & z_d & 1 \end{vmatrix}$$

and $X_2, Y_2,$ and W_2 have similar expressions obtained replacing in the above determinants x_d with x_h, y_d with $y_h,$ and z_d with z_h .

Evaluating the sign of Δ is equivalent to evaluating the signs of W_1, W_2 and of Δ' .

By using the notation introduced in Section 2.1, we can rewrite X_i and Y_i as α^4 , and W_i as α^3 ($i = 1, 2$). Hence Δ' is a degree-8 multivariate polynomial since it can be rewritten as

$$\alpha(\alpha^4\alpha^3 - \alpha^4\alpha^3) - \alpha(\alpha^4\alpha^3 - \alpha^4\alpha^3) + \alpha^4\alpha^3 - \alpha^4\alpha^4 \xrightarrow{(2,3,4)} \alpha^8 + \alpha^8 \xrightarrow{(3)} \alpha^8.$$

□

An algorithm for nearest neighbor queries on a set S of point sites in 3D space is said to be *conventional* if it computes the explicit 3D Voronoi diagram $V(S)$ of S and then performs point location queries on $V(S)$ with a native method. Recall that the class of conventional nearest neighbor query algorithms includes the two efficient algorithms presented in the literature. A conventional proximity query algorithm needs to perform test primitive left-right(q_{xy}, e_{xy}). Thus, by Lemma 17, we have:

Theorem 6 *Conventional algorithms for the nearest neighbor query problem on a set of point sites in 3D space have degree at least 8.*

4.3 Implicit Voronoi Diagrams

The definition of the implicit 3D Voronoi diagram $V^*(S)$ of a set of S of point sites in 3D space is a straightforward extension of the definition for two-dimensional Voronoi diagrams given in Section 3.3. Namely $V^*(S)$ stores the topological structure of the 3D Voronoi diagram $V(S)$ of S (e.g., the data structure of [20]) and the following geometric information for each vertex and facet:

- For each vertex v of $V(S)$, $V^*(S)$ stores the semi-integer $(b + 1)$ -bit approximations $x^*(v)$, $y^*(v)$ and $z^*(v)$ of the x -, y -, and z -coordinates of v .
- For each facet f of $V(S)$ that is not parallel to any of three Cartesian planes, $V^*(S)$ stores the pair of sites $\ell(f)$ and $r(f)$ such that f is a portion of the perpendicular bisector of $\ell(f)$ and $r(f)$, and $\ell(f)$ is below $r(f)$.

The tests `above-below`(q, v), `left-right`(q, v), `front-rear`(q, v) can be implemented comparing the x -, y - and z -coordinate of query point q with $x(v)^*$, $y(v)^*$, and $z(v)^*$ respectively. With the same reasoning as for the two-dimensional case (see Section 3.3), it is easy to see that such implementations are correct.

Lemma 18 *Test primitives `above-below`(q, v), `left-right`(q, v), `front-rear`(q, v) in an implicit Voronoi diagram of 3D point sites can be performed in $O(1)$ time and with degree 1.*

Test primitive `above-below`(q, f) is implemented by comparing the Euclidean distances of point q from the two sites $\ell(e)$ and $r(e)$ of which f is the perpendicular bisector, with a point-to-points distance test. The implementation is correct by the definition of Voronoi facet. Thus, by Lemma 4, we have.

Lemma 19 *Test primitive `above-below`(q, f) in an implicit Voronoi diagram of 3D point sites can be performed in $O(1)$ time and with degree 2.*

Finally, test `left-right`(q_{xy}, e_{xy}) is implemented by determining the sign of the equation of the line that contains edge e_{xy} when computed at point q_{xy} .

Lemma 20 *Test primitive `left-right`(q_{xy}, e_{xy}) in an implicit Voronoi diagram of 3D point sites can be performed in $O(1)$ time and with degree 3.*

Proof: The line containing the oriented edge e_{xy} is the projection on the xy -plane of the intersection of two planes containing two facets of the three dimensional Voronoi diagram. Let $a_i x + b_i y + c_i z + d_i = 0$ be the equation of one such plane ($i = 1, 2$). The projection of their intersection on the xy -plane is

$$\left| \begin{array}{cc} a_1 & c_1 \\ a_2 & c_2 \end{array} \right| x + \left| \begin{array}{cc} b_1 & c_1 \\ b_2 & c_2 \end{array} \right| y + \left| \begin{array}{cc} d_1 & c_1 \\ d_2 & c_2 \end{array} \right| = 0$$

Test left-right(q_{xy}, e_{xy}) consists of determining the sign of

$$\left| \begin{array}{cc} a_1 & c_1 \\ a_2 & c_2 \end{array} \right| x_q + \left| \begin{array}{cc} b_1 & c_1 \\ b_2 & c_2 \end{array} \right| y_q + \left| \begin{array}{cc} d_1 & c_1 \\ d_2 & c_2 \end{array} \right|,$$

which is a multivariate polynomial having arithmetic degree 3, since it can be rewritten as

$$\alpha\alpha^2 + \alpha\alpha^2 + \alpha^3 \xrightarrow{(2,3)} \alpha^3.$$

□

In order to execute a native point location algorithm in an implicit 3D Voronoi diagram, we only need to redefine the implementation of the five test primitives. By having encapsulated the geometry in the test primitives, no further modifications are needed. Hence, by Lemmas 18–20 we obtain:

Lemma 21 *For any native method on a class of cell-complexes that includes 3D Voronoi diagrams, a point location query in an implicit 3D Voronoi diagram has degree 3 and has the same asymptotic time complexity as a point location query in an explicit 3D Voronoi diagram.*

The Voronoi diagram of n point sites in 3D space is an acyclic convex cell complex with $N = O(n^2)$ facets. Hence, using the separating surfaces method on the implicit 3D Voronoi diagram yields the following result:

The implicit Voronoi diagram $V^*(S)$ of a set S of n points in 3D space can be constructed by computing the 3D Delaunay triangulation with the incremental algorithm by Joe [33], whose time complexity and storage is $O(n^2)$ (see also [40]). Since the most demanding operation of the algorithm in terms of degree is the 3D insphere test, from Lemma 6 we have that the degree of the algorithm that computes $V(S)$ is 5. As in the planar case, the topological structure of $V(S)$ and the sites $\ell(f)$ and $r(f)$ for each edge e of $V(S)$ are immediately derived from $DT(S)$ by duality. Omitting various details, we have:

Lemma 22 *The implicit Voronoi diagram of a set of n point sites in 3D space can be computed in $O(n^2)$ time and space, and with degree 5.*

Lemmas 21 and 22 lead to the following theorem.

Theorem 7 *Let S be a set of n point sites in 3D space. There exists an $O(n^2)$ -space data structure for S that can be computed in $O(n^2)$ time with degree 7 and supports nearest neighbor queries in $O(\log^2 n)$ time with degree 3.*

Note that the degree 7 of the preprocessing is due to an additional test primitive that consists of comparing the y -coordinates of two Voronoi vertices

Although the algorithm for nearest neighbor queries proposed in this section has nonoptimal degree 3, it is a practical approach for the important application scenario where the primitive points are pixels on a computer screen. On a typical screen with about $2^{10} \times 2^{10}$ pixels, our nearest neighbor query can be executed with the standard integer arithmetic of a 32-bit processor.

5 Proximity Queries for Point and Segment Sites in the Plane

In this section, we consider the following proximity query on a set S of point and segment sites in the plane:

nearest neighbor search: given query point q , find a site of S whose Euclidean distance from q is less than or equal to that of any other site.

As for the other queries studied in the previous sections, such query is efficiently solved by performing point location in the Voronoi diagram of the set of point and segment sites [42].

The test primitives needed by such approach are described in Section 5.1. Section 5.2 shows that the “conventional” approach requires degree 64. A degree 6 algorithm based on “implicit” Voronoi diagrams is then given in Section 5.3.

5.1 Test Primitives and Methods

The Voronoi diagram $V(S)$ of a set S of point and segment sites is a map whose edges are either straight-line segments or arcs of parabolas. Hence, in general $V(S)$ is neither convex nor monotone. In order to perform point location in $V(S)$, we refine $V(S)$ into a map with monotone edges as follows. If edge e of $V(S)$ is an arc of parabola whose point p of maximum (or minimum) y -coordinate is not a vertex, we split e into two edges by inserting a fictitious vertex at point p . We call the resulting map the *extended Voronoi diagram* $V'(S)$ of S .

The persistent search tree method and the trapezoid method can be used as native methods on the extended Voronoi diagram, where the test primitives are the same as those defined in Section 3.1 for point sites. If we want to use the chain method or the bridged chain method, we need to do a further refinement that transforms the map into a monotone map by adding vertical fictitious edges emanating from the fictitious vertices previously inserted along the parabolic edges.

Lemma 23 *The trapezoid method and the persistent search tree method are native, and the chain method and the bridged chain method are ordinary for extended Voronoi diagrams of point and segment sites.*

5.2 Explicit Voronoi Diagrams

Let S be a set of n points and segment sites. The extended Voronoi diagram $V'(S)$ of S is said to be *explicit* if the coordinates of the vertices of $V'(S)$ are computed and stored with exact arithmetic, i.e., as algebraic numbers [9, 49].

In the following lemma, we analyze the degree of test primitive $\text{left-right}(q, e)$ for a straight-line edge e of an explicit extended Voronoi diagram.

Lemma 24 *The left-right(q, e) test primitive for a straight-line edge e in an explicit extended Voronoi diagram of point and segment sites in the plane has degree 64.*

Proof: Let $e \equiv (v_1, v_2)$, such that $v_1 \equiv (x_1, y_1)$ is equidistant from three segments s_1, s_2 , and s_3 and v_2 is from three segments s_1, s_2 , and s_4 . See Figure 2.

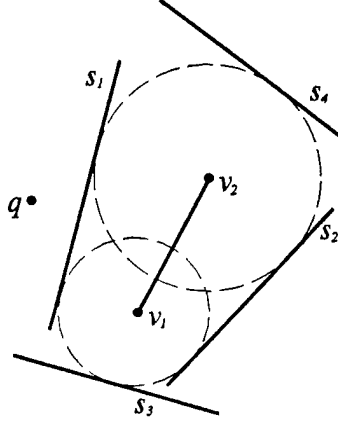


Figure 2: Illustration for Lemma 24.

We show that the test $\text{left-right}(q, e)$ for determining whether the query point $q \equiv (x_q, y_q)$ is to the left or to the right of (v_1, v_2) has degree 64. Namely, let $a_i x + b_i y + c_i = 0$ ($i = 1, 2, 3, 4$) be the equation of the line containing segment s_i . A conventional algorithm computes the above test by evaluating the sign of the determinant:

$$\Delta = \begin{vmatrix} x_q & y_q & 1 \\ x_1 & y_1 & 1 \\ x_2 & y_2 & 1 \end{vmatrix} = \begin{vmatrix} x_q & y_q & 1 \\ \frac{X_1}{W_1} & \frac{Y_1}{W_1} & 1 \\ \frac{X_2}{W_2} & \frac{Y_2}{W_2} & 1 \end{vmatrix} = \frac{1}{W_1 W_2} \begin{vmatrix} x_q & y_q & 1 \\ X_1 & Y_1 & W_1 \\ X_2 & Y_2 & W_2 \end{vmatrix} = \frac{\Delta'}{W_1 W_2}$$

where

$$X_1 = \begin{vmatrix} b_1 & c_1 & \sqrt{a_1^2 + b_1^2} \\ b_2 & c_2 & \sqrt{a_2^2 + b_2^2} \\ b_3 & c_3 & \sqrt{a_3^2 + b_3^2} \end{vmatrix}, \quad Y_1 = \begin{vmatrix} a_1 & c_1 & \sqrt{a_1^2 + b_1^2} \\ a_2 & c_2 & \sqrt{a_2^2 + b_2^2} \\ a_3 & c_3 & \sqrt{a_3^2 + b_3^2} \end{vmatrix}, \quad W_1 = \begin{vmatrix} b_1 & a_1 & \sqrt{a_1^2 + b_1^2} \\ b_2 & a_2 & \sqrt{a_2^2 + b_2^2} \\ b_3 & a_3 & \sqrt{a_3^2 + b_3^2} \end{vmatrix}$$

and X_2, Y_2 , and W_2 have similar expressions obtained substituting in the above determinants a_3 with a_4, b_3 with b_4 and c_3 with c_4 . Evaluating the sign of Δ is equivalent to evaluating the signs of W_1, W_2 and of Δ' . In the rest of this proof we show that evaluating the sign of Δ' is a computation with degree 64. By using the same technique, one can easily see that evaluating the signs of W_1 and W_2 is a computation with degree 12.

We have

$$\Delta' = x_q(Y_2W_1 - Y_1W_2) - y_q(X_1W_2 - X_2W_1) + (X_2Y_1 - X_1Y_2) \quad (1)$$

By using the notation introduced in Section 2.1, we can rewrite X_1 , and Y_1 as $\alpha^3\rho_1 + \alpha^3\rho_2 + \alpha^3\rho_3$, W_1 as $\alpha^2\rho_1 + \alpha^2\rho_2 + \alpha^2\rho_3$, X_2 and Y_2 as $\alpha^3\rho_1 + \alpha^3\rho_2 + \alpha^3\rho_4$, and W_2 as $\alpha^2\rho_1 + \alpha^2\rho_2 + \alpha^2\rho_4$, where $\rho_i = \sqrt{a_i^2 + b_i^2}$ ($i = 1, \dots, 4$). Considering that x_q and y_q are expressions of type α , and applying repeatedly Rules (1) and (2), we obtain the expression

$$\alpha^8 + \alpha^6\rho_1\rho_2 + \alpha^6\rho_1\rho_3 + \alpha^6\rho_1\rho_4 + \alpha^6\rho_2\rho_3 + \alpha^6\rho_2\rho_4 + \alpha^6\rho_3\rho_4.$$

By means of the rewriting rules of Section 2.1 we have:

$$\begin{array}{ll} \alpha^8 + \alpha^6\rho_1\rho_2 + \alpha^6\rho_1\rho_3 + \alpha^6\rho_1\rho_4 + \alpha^6\rho_2\rho_3 + \alpha^6\rho_2\rho_4 + \alpha^6\rho_3\rho_4 & \longrightarrow (7) \\ (\alpha^8 + \alpha^6\rho_2\rho_3 + \alpha^6\rho_2\rho_4 + \alpha^6\rho_3\rho_4)^2 - (\alpha^6\rho_1\rho_2 + \alpha^6\rho_1\rho_3 + \alpha^6\rho_1\rho_4)^2 & \longrightarrow (1,2,3,4) \\ \alpha^{16} + \alpha^{14}\rho_2\rho_3 + \alpha^{14}\rho_2\rho_4 + \alpha^{14}\rho_3\rho_4 & \longrightarrow (7) \\ (\alpha^{16} + \alpha^{14}\rho_2\rho_3)^2 - (\alpha^{14}\rho_2\rho_4 + \alpha^{14}\rho_3\rho_4)^2 & \longrightarrow (1,2,3,4) \\ \alpha^{32} + \alpha^{30}\rho_2\rho_3 & \longrightarrow (7) \\ \alpha^{64} - \alpha^{64} & \longrightarrow (3,4) \\ \alpha^{64} & \end{array}$$

□

An algorithm for proximity queries on a set S of point and segment sites in the plane is said to be *conventional* if it computes the explicit extended Voronoi diagram $V'(S)$ of S and then performs point location queries on $V'(S)$ with a native method. Note that the class of conventional proximity query algorithms includes all the efficient algorithms presented in the literature. A conventional proximity query algorithm needs to perform test primitive $\text{left-right}(q, \epsilon)$. Thus, by Lemma 24 we conclude:

Theorem 8 *Conventional algorithms for the nearest neighbor query problem on a set of point and segment sites in the plane have degree at least 64.*

Our analysis shows that performing point location in an explicit Voronoi diagram of points and segments is not practically feasible due to the high degree.

5.3 Implicit Voronoi Diagrams

The definition of the implicit Voronoi diagram $V^*(S)$ of a set S of point and segment sites is a straightforward extension of the definition for Voronoi diagrams of point sites given in Section 3.3. Namely $V^*(S)$ stores the topological structure of the extended Voronoi diagram $V'(S)$ of S (e.g., the data structure of [20]) and the following geometric information for each vertex and edge:

- For each vertex v of $V'(S)$, $V^*(S)$ stores the semi-integer $(b + 1)$ -bit approximations $x^*(v)$ and $y^*(v)$ of the x - and y -coordinates of v .
- For each non-horizontal edge e of $V'(S)$, $V^*(S)$ stores the pair of sites $\ell(e)$ and $r(e)$ such that e is a portion of the bisector of $\ell(e)$ and $r(e)$, and $\ell(e)$ is to the left of $r(e)$.

In the implicit Voronoi diagram $V^*(S)$ of S , test $\text{left-right}(q, e)$ is implemented by comparing the distances of query point q from sites $\ell(e)$ and $r(e)$ with one of the following tests, depending on the type (point or line) of sites $\ell(e)$ and $r(e)$: **point-to-lines distance test**, **point-to-point-line distance test**, or **point-to-points distance test**. Thus, by Lemmas 2–4, we have.

Lemma 25 *For any native method on a class of maps that includes extended Voronoi diagrams of point and segment sites in the plane, a point location query in an implicit Voronoi diagram has degree 6 and has the same asymptotic time complexity as a point location query in an explicit Voronoi diagram.*

The implicit Voronoi diagram can be constructed in $O(n \log n)$ expected running time by using the randomized incremental algorithm of [10]. The most demanding operation is incircle test for three segments, which has degree 40 by Lemma 7 (see also [8]). It is not hard to show that both the y -ordering of the vertices of $V(S)$ and the semi-integer approximation of the vertex coordinates can be performed without affecting the computational cost and the degree of the computation of $V(S)$.

Lemma 26 *The implicit Voronoi diagram of a set of n point and segment sites in the plane can be computed in $O(n \log n)$ expected time, $O(n)$ space, and degree 40.*

Theorem 9 *Let S be a set of n point and segment sites in the plane. There exists an $O(n)$ -space data structure for S that can be computed in $O(n \log n)$ expected time with degree 40 and supports nearest neighbor queries in $O(\log n)$ time with degree 6.*

6 Simplified Implicit Voronoi Diagrams

In this section, we describe a modification of implicit Voronoi diagrams of point sites that allows us to reduce the degree of the preprocessing task from 5 to 4 when the sites are in the plane (see Theorems 3–5), and from 7 to 5 when the sites are in three-dimensional space (see Theorem 7). This modification also has a positive impact on the space requirement of the data structure and on the running time of point location queries.

Let $V(S)$ be the Voronoi diagram of a set S of point sites in the plane. We recall our standard assumption that all input parameters — such as coordinates of sites and query points — are represented as b -bit integers.

An *island* of $V(S)$ is a connected component of the map obtained from $V(S)$ by removing all the vertices with integer y -coordinate and all the edges containing a point with integer

y -coordinate. Note that for any two vertices v_1 and v_2 of an island, $y^*(v_1) = y^*(v_2) = m + \frac{1}{2}$ for some integer m , where $y^*(v)$ is the semi-integer approximation defined in Section 3.3.

The *simplified implicit Voronoi diagram* $V^\circ(S)$ of S is a representation of the Voronoi diagram $V(S)$ of S that consists of a topological component and of a geometric component. The topological component of $V^\circ(S)$ is the planar embedding obtained from $V(S)$ by contracting each island of $V(S)$ into an *alias vertex*. The geometric component of $V^\circ(S)$ stores the following geometric information for each vertex and edge of the embedding:

- For each vertex v that is also a vertex of $V(S)$, $V^\circ(S)$ stores the $(b+1)$ -bit semi-integers approximations $x^*(v)$ and $y^*(v)$.
- For each alias vertex a , which is associated with an island of $V(S)$, $V^\circ(S)$ stores semi-integer $y^*(a)$ such that $y^*(a) = y^*(v)$ for each vertex v of the island.
- For each non-horizontal edge e that is also an edge of $V(S)$, $V^\circ(S)$ stores the pair of sites $\ell(e)$ and $r(e)$ such that e is a portion of the perpendicular bisector of $\ell(e)$ and $r(e)$, and $\ell(e)$ is to the left of $r(e)$.

The space requirement of the simplified implicit Voronoi diagram is less than or equal to that of the implicit Voronoi diagram, since each island is represented by a single alias vertex storing only its semi-integer y -approximation. We can show examples where the simplified implicit Voronoi diagram of n point sites has $O(n)$ fewer vertices and edges than the corresponding implicit Voronoi diagram.

The following lemmas extend Lemmas 12–13 and can be proved with similar techniques.

Lemma 27 *For any native method on a class of maps that includes monotone maps, a point location query in a simplified implicit Voronoi diagram has optimal degree 2 and executes a number of operations less than or equal to a point location query in the corresponding explicit Voronoi diagram.*

Lemma 28 *The simplified implicit Voronoi diagram of n point sites in the plane can be computed in $O(n \log n)$ time, $O(n)$ space, and with degree 4.*

The main advantage of the simplified implicit Voronoi diagram with respect to the degree cost measure is that the additional test primitive needed in the preprocessing that consists of comparing the y -coordinates of two Voronoi vertices (see the proof of Theorem 3) is now reduced to the comparison of two $(b+1)$ -bit semi-integers, and thus has degree 1. Hence, the preprocessing for point location using a native method for monotone maps has degree 1.

By the above discussion and Lemmas 27–28, we obtain the following theorem that improves upon Theorem 3.

Theorem 10 *Let S be a set of n point sites in the plane. There exists an $O(n)$ -space data structure for S , based on the simplified implicit Voronoi diagram $V^\circ(S)$, that can be computed in $O(n \log n)$ time with degree 4 and supports nearest neighbor queries in $O(\log n)$ time with optimal degree 2.*

Using a similar approach, we can define simplified implicit order- k Voronoi diagrams for point sites in the plane and simplified implicit Voronoi diagrams for point sites in three-dimensional space. This reduces the degree of the preprocessing from 5 to 4 in Theorems 4–5, and from 7 to 5 in Theorem 7.

7 Further Research Directions

Within the proposed approach, this paper only addresses the issue of the degree of test computations, and illustrates its impact on algorithmic design in relation to a central problem in computational geometry. However, several important related problems need further investigation, and will be reported on in the near future.

First and foremost, since the degree of an algorithm expresses worst-case computational requirement occurring in degenerate or near-degenerate instances, special attention must be devoted to the development of a methodology that reliably computes the sign of an expression with the least expenditure of computational resources. This involves the use of “arithmetic filters,” possibly families of filters, of progressively increasing power that, depending upon the values of primitive variables, carefully adjust the computational effort (see, e.g., [4, 10, 25, 34]).

Next, one should carefully analyze the precision adopted in executing constructions, so that the outputs are within the precision bounds required by the application. In addition, each construction algorithm should be accompanied by a verification algorithm, which not only checks for topological compliance of the output with the generic member of its class (as, e.g., a Voronoi diagram must have the topology of a convex map) as illustrated in [45], but more specifically verifies its topological agreement with the structure emerging from the tests executed by the algorithm [38].

Beyond these general methodological issues, the investigation reported in these pages leaves some interesting open problems, such as answering nearest neighbor queries in sub-quadratic time and optimal degree for a set of points in three-dimensional space, or improving the efficiency of the preprocessing stage in computing the implicit Voronoi diagram of a set of sites.

We mention, in this respect, how the degree can impact the design of geometric primitives adopted in existing algorithms for Voronoi diagrams of point and segment sites. Let $(a_1, a_2, a_3; a_4)$, with a_i either a point or a segment, denote the incircle test, where a_4 is tested for intersection with $\text{circle}(a_1, a_2, a_3)$. Specifically, consider $(p_1, p_2, l_1; p_3)$, which can be answered with degree 12 [8]. We show that it can be more efficiently executed as follows. Perform first the test $(p_1, p_2, p_3; l_1)$. Let c and c' be the centers of $\text{circle}(p_1, p_2, l_1)$ and $\text{circle}(p_1, p_2, p_3)$, respectively. Two cases are possible: either $\text{circle}(p_1, p_2, p_3)$ intersects l_1 or it does not. In the first case, p_3 is inside $\text{circle}(p_1, p_2, l_1)$ if and only if c' and p_3 lie on opposite sides of line $\overline{p_1 p_2}$ through p_1 and p_2 (see Figure 3 (a) and (b)). In the second case the answer to test $(p_1, p_2, l_1; p_3)$ depends on which side of $\overline{p_1 p_2}$ point p_3 lies (see Figure 3 (c) and (d)). Thus test $(p_1, p_2, l_1; p_3)$ is reduced to test $(p_1, p_2, p_3; l_1)$ that can be executed with degree 8 (see [8]), and at most two other left-right tests of lower degree.

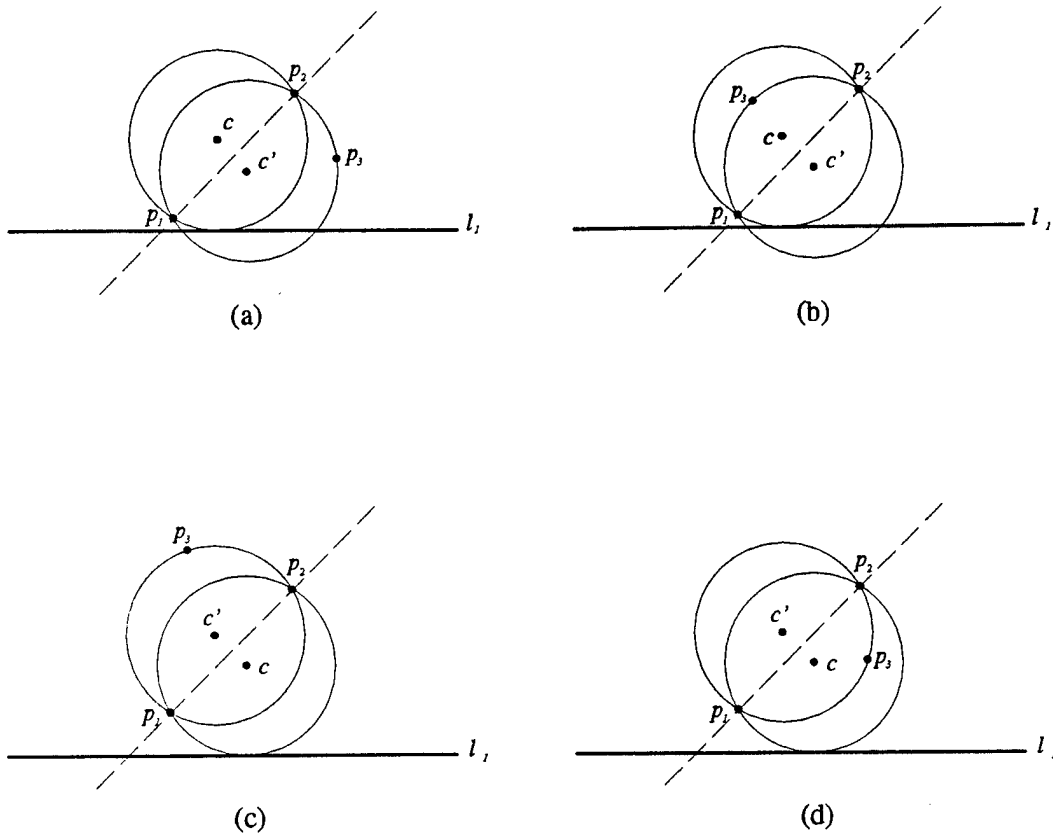


Figure 3: Different cases for test $(p_1, p_2, l_1; p_3)$.

Finally, an important issue for future research deals with the experimental comparison between point location algorithms in implicit Voronoi diagrams and traditional point location algorithms in explicit Voronoi diagrams. We are currently implementing *GeomLib*, an object-oriented library for robust geometric computing that will be accessible through the World Wide Web by using the architectural framework of *Mocha* [6, 5].

References

- [1] A. Aggarwal, L. J. Guibas, J. Saxe, and P. W. Shor. A linear-time algorithm for computing the Voronoi diagram of a convex polygon. *Discrete Comput. Geom.*, 4(6):591–604, 1989.
- [2] A. Aggarwal, M. Hansen, and T. Leighton. Solving query-retrieval problems by compacting Voronoi diagrams. In *Proc. 22nd Annu. ACM Sympos. Theory Comput.*, pages 331–340, 1990.
- [3] F. Aurenhammer. Voronoi diagrams: A survey of a fundamental geometric data structure. *ACM Comput. Surv.*, 23:345–405, 1991.
- [4] F. Avnaim, J.-D. Boissonnat, O. Devillers, F. Preparata, and M. Yvinec. Evaluating signs of determinants using single-precision arithmetic. Research Report 2306, INRIA, BP93, 06902 Sophia-Antipolis, France, 1994.
- [5] J. E. Baker, I. F. Cruz, G. Liotta, and R. Tamassia. The Mocha algorithm animation system. *ACM Comput. Surv.*, 27:568–572, 1995.
- [6] J. E. Baker, I. F. Cruz, G. Liotta, and R. Tamassia. Animating geometric algorithms over the Web. In *Proc. 12th Annu. ACM Sympos. Comput. Geom.*, 1996. to appear.
- [7] J. L. Bentley and H. A. Maurer. A note on Euclidean near neighbor searching in the plane. *Inform. Process. Lett.*, 8:133–136, 1979.
- [8] C. Burnikel. *Exact Computation of Voronoi Diagrams and Line Segment Intersections*. PhD thesis, Technischen Fakultät der Universität des Saarlandes, Saarbücken Germany, March 1996. Available at URL: <http://www.mpi-sb.mpg.de:80/burnikel/thesis/>.
- [9] C. Burnikel, J. Könnemann, K. Mehlhorn, S. Näher, S. Schirra, and C. Uhrig. Exact geometric computation in LEDA. In *Proc. 11th Annu. ACM Sympos. Comput. Geom.*, pages C18–C19, 1995.
- [10] C. Burnikel, K. Mehlhorn, and S. Schirra. How to compute the Voronoi diagram of line segments: Theoretical and experimental results. In *Proc. 2nd Annu. European Sympos. Algorithms (ESA '94)*, volume 855 of *Lecture Notes in Computer Science*, pages 227–239. Springer-Verlag, 1994.
- [11] C. Burnikel, K. Mehlhorn, and S. Schirra. On degeneracy in geometric computations. In *Proc. 5th ACM-SIAM Sympos. Discrete Algorithms*, pages 16–23, 1994.
- [12] B. Chazelle. How to search in history. *Inform. Control*, 64:77–99, 1985.
- [13] B. Chazelle, R. Cole, F. P. Preparata, and C. K. Yap. New upper bounds for neighbor searching. *Inform. Control*, 68:105–124, 1986.
- [14] B. Chazelle and H. Edelsbrunner. An improved algorithm for constructing k th-order Voronoi diagrams. *IEEE Trans. Comput.*, C-36:1349–1354, 1987.
- [15] B. Chazelle and L. J. Guibas. Fractional cascading: I. A data structuring technique. *Algorithmica*, 1:133–162, 1986.
- [16] B. Chazelle and L. J. Guibas. Fractional cascading: II. Applications. *Algorithmica*, 1:163–191, 1986.
- [17] K. L. Clarkson. Safe and effective determinant evaluation. In *Proc. 33rd Annu. IEEE Sympos. Found. Comput. Sci.*, pages 387–395, 1992.

- [18] T. K. Dey, K. Sugihara, and C. L. Bajaj. Delaunay triangulations in three dimensions with finite precision arithmetic. *Comput. Aided Geom. Design*, 9:457-470, 1992.
- [19] D. P. Dobkin. Computational geometry and computer graphics. *Proc. IEEE*, 80(9):1400-1411, Sept. 1992.
- [20] D. P. Dobkin and M. J. Laszlo. Primitives for the manipulation of three-dimensional subdivisions. *Algorithmica*, 4:3-32, 1989.
- [21] M. Edahiro, I. Kokubo, and T. Asano. A new point-location algorithm and its practical efficiency: comparison with existing algorithms. *ACM Trans. Graph.*, 3:86-109, 1984.
- [22] H. Edelsbrunner, L. J. Guibas, and J. Stolfi. Optimal point location in a monotone subdivision. *SIAM J. Comput.*, 15:317-340, 1986.
- [23] H. Edelsbrunner and E. P. Mücke. Simulation of simplicity: a technique to cope with degenerate cases in geometric algorithms. *ACM Trans. Graph.*, 9:66-104, 1990.
- [24] S. Fortune. Stable maintenance of point set triangulations in two dimensions. In *Proc. 30th Annu. IEEE Sympos. Found. Comput. Sci.*, pages 494-505, 1989.
- [25] S. Fortune. Numerical stability of algorithms for 2-d Delaunay triangulations. *Internat. J. Comput. Geom. Appl.*, 5(1):193-213, 1995.
- [26] S. Fortune and C. J. Van Wyk. Efficient exact arithmetic for computational geometry. In *Proc. 9th Annu. ACM Sympos. Comput. Geom.*, pages 163-172, 1993.
- [27] S. J. Fortune. A sweepline algorithm for Voronoi diagrams. *Algorithmica*, 2:153-174, 1987.
- [28] D. H. Greene and F. F. Yao. Finite-resolution computational geometry. In *Proc. 27th Annu. IEEE Sympos. Found. Comput. Sci.*, pages 143-152, 1986.
- [29] L. J. Guibas, D. Salesin, and J. Stolfi. Epsilon geometry: building robust algorithms from imprecise computations. In *Proc. 5th Annu. ACM Sympos. Comput. Geom.*, pages 208-217, 1989.
- [30] L. J. Guibas and J. Stolfi. Primitives for the manipulation of general subdivisions and the computation of Voronoi diagrams. *ACM Trans. Graph.*, 4:74-123, 1985.
- [31] C. M. Hoffmann. The problems of accuracy and robustness in geometric computation. *IEEE Computer*, 22(3):31-41, Mar. 1989.
- [32] C. M. Hoffmann, J. E. Hopcroft, and M. T. Karasick. Robust set operations on polyhedral solids. *IEEE Comput. Graph. Appl.*, 9(6):50-59, Nov. 1989.
- [33] B. Joe. Construction of three-dimensional Delaunay triangulations using local transformations. *Comput. Aided Geom. Design*, 8(2):123-142, May 1991.
- [34] M. Karasick, D. Lieber, and L. R. Nackman. Efficient Delaunay triangulations using rational arithmetic. *ACM Trans. Graph.*, 10:71-91, 1991.
- [35] D. G. Kirkpatrick. Optimal search in planar subdivisions. *SIAM J. Comput.*, 12:28-35, 1983.
- [36] D. T. Lee. On k -nearest neighbor Voronoi diagrams in the plane. *IEEE Trans. Comput.*, C-31:478-487, 1982.
- [37] D. T. Lee and F. P. Preparata. Location of a point in a planar subdivision and its applications. *SIAM J. Comput.*, 6:594-606, 1977.

- [38] K. Mehlhorn, S. Näher, M. Seel, R. Seidel, T. Schilz, S. Schirra, and C. Uhrig. Checking geometric programs or verification of geometric structures. In *Proc. 12th Annu. ACM Sympos. Comput. Geom.*, 1996. to appear.
- [39] V. Milenkovic. Verifiable implementations of geometric algorithms using finite precision arithmetic. *Artif. Intell.*, 37:377–401, 1988.
- [40] E. Mücke. Detri 2.2: A robust implementation for 3d triangulations. Manuscript, available at URL: <http://www.geom.umn.edu:80/software/cglist/lowdvod.html>, 1996.
- [41] F. P. Preparata. A new approach to planar point location. *SIAM J. Comput.*, 10:473–482, 1981.
- [42] F. P. Preparata and M. I. Shamos. *Computational Geometry: An Introduction*. Springer-Verlag, New York, NY, 1985.
- [43] F. P. Preparata and R. Tamassia. Efficient point location in a convex spatial cell-complex. *SIAM J. Comput.*, 21:267–280, 1992.
- [44] N. Sarnak and R. E. Tarjan. Planar point location using persistent search trees. *Commun. ACM*, 29:669–679, 1986.
- [45] K. Sugihara and M. Iri. Construction of the Voronoi diagram for ‘one million’ generators in single-precision arithmetic. *Proc. IEEE*, 80(9):1471–1484, Sept. 1992.
- [46] K. Sugihara, Y. Ooishi, and T. Imai. Topology-oriented approach to robustness and its applications to several Voronoi-diagram algorithms. In *Proc. 2nd Canad. Conf. Comput. Geom.*, pages 36–39, 1990.
- [47] R. Tamassia and J. S. Vitter. Optimal cooperative search in fractional cascaded data structures. *Algorithmica*, 15(2), 1996.
- [48] C. K. Yap. Symbolic treatment of geometric degeneracies. *J. Symbolic Comput.*, 10:349–370, 1990.
- [49] C. K. Yap. Toward exact geometric computation. *Computational Geometry: Theory and Applications*, 1996. to appear.