



# COLLECTIONS SUMMARY FOR SAVANNA ARMY DEPOT, ILLINOIS

U.S. Army NAGPRA Compliance Project,  
Technical Report No. 8



19990603 042

Prepared for the  
U.S. Army Environmental Center,  
Environmental Compliance Division

by the  
U.S. Army Corps of Engineers,  
St. Louis District,  
*Mandatory Center of Expertise for the Curation and Management  
of Archaeological Collections*

# REPORT DOCUMENTATION PAGE

*Form Approved*  
OMB No. 0704-0188

Public reporting burden for this collection of information is estimated to average 1 hour per response, including the time for reviewing instructions, searching existing data sources, gathering and maintaining the data needed, and completing and reviewing the collection of information. Send comments regarding this burden estimate or any other aspect of this collection of information, including suggestions for reducing this burden, to Washington Headquarters Services, Directorate for Information Operations and Reports, 1215 Jefferson Davis Highway, Suite 1204, Arlington, VA 22202-4302, and to the Office of Management and Budget, Paperwork Reduction Project (0704-0188), Washington, DC 20503.

1. AGENCY USE ONLY <i>(Leave blank)</i>	2. REPORT DATE June 1995	3. REPORT TYPE AND DATES COVERED Final June 1995	
4. TITLE AND SUBTITLE An Archaeological Collections Summary for Savanna Army Depot, Illinois		5. FUNDING NUMBERS	
6. AUTHOR(S) U.S. Army Engineer District, St. Louis, Mandatory Center of Expertise for the Curation and Management of Archaeological Collections (MCX)		8. PERFORMING ORGANIZATION REPORT NUMBER U.S. Army NAGPRA Compliance Project, NAGPRA Technical Report No.8	
7. PERFORMING ORGANIZATION NAME(S) AND ADDRESS(ES) U.S. Army Engineer District, St. Louis, Mandatory Center of Expertise for the Curation and Management of Archaeological Collections (CELMS-PD-C) 1222 Spruce Street, St. Louis, MO 63103		10. SPONSORING / MONITORING AGENCY REPORT NUMBER SFIM-AEC-EC-CR-96018	
9. SPONSORING / MONITORING AGENCY NAME(S) AND ADDRESS(ES) U.S. Army Environmental Center, Environmental Compliance Division (SFIM-AEC-ECN), Aberdeen Proving Ground, MD 21010-5401		11. SUPPLEMENTARY NOTES This research was supported in part by an appointment to the Research Participation Program at the St Louis District, U.S. Army Corps of Engineers administered by the Oak Ridge Institute for Science and Education through an interagency agreement between the U.S. Department of Energy and the St. Louis District, U.S. Army Corps of Engineers.	
12a. DISTRIBUTION / AVAILABILITY STATEMENT Approved for public release - distribution unlimited		12b. DISTRIBUTION CODE A	
13. ABSTRACT <i>(Maximum 200 words)</i> The U.S. Army Environmental Center tasked the Mandatory Center of Expertise for the Curation and Management of Archaeological Collections (MCX) with the job of assisting the Army in complying with the Native American Graves Protection and Repatriation Act (NAGPRA), P.L. 101-601. The MCX was asked to locate and assess archaeological collections derived from Army lands, to identify the Native American or Native Hawaiian organizations culturally affiliated with the collections, and to draft Section 6 summary letters for each installation. A two-stage process was used to identify, locate and assess the contents of the collections, consisting of archival research and telephone interviews with the repository personnel. This report conveys the results of the collection research completed for the compliance with Section 6 of NAGPRA			
14. SUBJECT TERMS Archaeology; curation; cultural resources management; funerary objects; Native Americans; NAGPRA; Savanna Army Depot			15. NUMBER OF PAGES 55
17. SECURITY CLASSIFICATION OF REPORT Unclassified			16. PRICE CODE
18. SECURITY CLASSIFICATION OF THIS PAGE Unclassified	19. SECURITY CLASSIFICATION OF ABSTRACT Unclassified	20. LIMITATION OF ABSTRACT UL	

**AN ARCHAEOLOGICAL COLLECTIONS SUMMARY  
FOR  
SAVANNA ARMY DEPOT, ILLINOIS**

**Information Provided for Compliance with the  
Native American Graves Protection and Repatriation Act  
Section 6 Summary**

**Prepared for the  
U.S. Army Environmental Center,  
Environmental Compliance Division  
Aberdeen Proving Ground, Maryland**

**By  
U.S. Army Corps of Engineers,  
St. Louis District,  
Mandatory Center of Expertise for the  
Curation and Management of Archaeological Collections,  
U.S. Army NAGPRA Compliance Project,  
Technical Report No. 8**

**June 1995**

## CONTENTS

1	OBJECTIVES AND METHODS.....	1
2	RESEARCH RESULTS.....	2
	Archaeological Investigations at Savanna Army Depot.....	2
	Summary of Archaeological Collections.....	2
	References to Archaeological Investigations.....	3
	Native American Tribes Associated with Savanna Army Depot.....	3
3	SECTION 6 COMPLIANCE.....	5
4	REFERENCES CITED.....	6
APPENDIX I	DRAFT SECTION 6 SUMMARY LETTER.....	7
APPENDIX II	NATIVE AMERICAN POINTS OF CONTACT.....	9
APPENDIX III	SUMMARY OF CURRENT LOCATIONS OF COLLECTIONS FROM SAVANNA ARMY DEPOT	11
APPENDIX IV	EXCERPT FROM THE ACCESSION RECORDS OF THE ILLINOIS STATE MUSEUM .....	14
APPENDIX V	MCX LIST OF REFERENCES.....	49
APPENDIX VI	NADB LIST OF REFERENCES.....	55

## OBJECTIVES AND METHODS

The U.S. Army Environmental Center (AEC) tasked the Mandatory Center of Expertise for the Curation and Management of Archaeological Collections (MCX) with the job of assisting Army installation personnel in complying with the requirements of the Native American Graves Protection and Repatriation Act (P.L. 101-601, NAGPRA). The MCX was asked to locate and assess archaeological collections derived from Army-owned lands, to identify the federally recognized Native American tribes most likely culturally affiliated with the collections, to draft Section 6 Summary Letters for each installation, and to conduct physical inventories of any collections that contain human skeletal remains. This report conveys the results of the collections research completed to assist Savanna Army Depot in complying with the Section 6 Summary requirements of NAGPRA.

The MCX used a two-stage process to identify, locate, and assess the contents of archaeological collections from the installation. First, archival research was performed to review all archaeological site records and reports for the installation. Second, telephone interviews were conducted with personnel at installations, universities, museums, and archaeological contractors that were identified during the archival research as possible repositories of Army collections.

Archival research for Savanna Army Depot began with a search of the National Archeological Data Base (NADB) for references pertaining to the installation. This was followed by a thorough examination of all archaeological site forms and a literature review of all pertinent archaeological reports and manuscripts on file at both the Illinois State Museum in Springfield, Illinois and the Illinois State Historic Preservation Office (SHPO) in Springfield, Illinois. The records search was performed at the Museum and the SHPO in December 1994 and sought to identify any work on the installation that may have produced archaeological collections.

Subsequent telephone interviews to potential collections repositories ascertained whether the materials were present and the range of objects in each collection. Once the collections were located and assessed, MCX personnel identified federally recognized Native American tribes that are likely to be culturally affiliated with the materials in the collections. Draft Section 6 Summary letters are enclosed for each of these tribes (Appendix I), as well as a listing of the current tribal chairperson (Appendix II).

---

## RESEARCH RESULTS

### ARCHAEOLOGICAL INVESTIGATIONS AT SAVANNA ARMY DEPOT

No archaeological surveys or excavations have been conducted on the Savanna Army Depot since before World War II; however, five archaeological sites have been recorded on the facility. A portion of one site, 11-Jd-9, was excavated sometime before 1900 by W. B. Nickerson of the University of Chicago, prior to the commissioning of the post in 1917, therefore collections associated with this excavation do not fall under the responsibility of the Army.

Based on Stafford et al. (1984), the Spensely Mound site (11-Jd-119) was recorded and collected by the Illinois State Museum sometime in the 1930's. Artifacts from this site consisted of several fragments from a single prehistoric bowl probably related to the Mississippian Period.

Three other sites were recorded on the Savanna Army Depot in Carroll County: 11-Ca-1, 11-Ca-2, and 11-Ca-3. The Savanna Proving Ground Site, 11-Ca-1, was recorded and test excavated in 1932 by Robert Adams of the University of Chicago. The site form from 11-Ca-1 stated that a burial was encountered during excavation of a trench, therefore the possibility exists that NAGPRA related items could have been collected from this site. Site 11-Ca-2, recorded by the Illinois Archaeological Survey, consisted of a Mississippian habitation site, identified by pottery fragments eroding out of a stream bank, and a mound overlooking the Mississippi River. Site 11-Ca-3, also recorded by the Illinois Archaeological Survey, is reported as a prehistoric mound with no associated artifacts and an unknown chronological period.

### SUMMARY OF ARCHAEOLOGICAL COLLECTIONS

A total of 19 ft<sup>3</sup> of boxed archaeological materials and associated documentation has been identified for Savanna Army Depot. As of the date of this report, they are located at the following repository:

Illinois State Museum, Springfield, Illinois

The attached *Summary of Current Locations of Archaeological Collections from Savanna Army Depot* (Appendix III) provides detailed information about each collection derived as a

result of archaeological investigations at the installation. A collection consists of all of the materials, artifacts and associated documentation (e.g., field notes, maps, photos, data analyses, correspondence), produced as a result of an archaeological investigation or project at a single site or multiple sites. In some cases, the same archaeological site may have been investigated by various individuals or organizations. Depending on where the resulting collections are curated, they may be stored and identified as separate collections or separate components of a single collection. In cases where the artifacts and records have become separated, we list the records collections repository as well. Every attempt has been made to locate all collections cited on available archaeological site records or in published and unpublished references to archaeological investigations on the installation.

The Illinois State Museum (ISM) contributed a complete catalogue of their collections (collection accession number CA-226) from the Savanna Proving Ground site (11-Ca-1) (Appendix IV). The museum believes that the collections from 11-Ca-2 and 11-Jd-119 are stored among its general collections and lack separate accession numbers.

No funerary objects were identified in a thorough review of the archaeological records, associated literature, and telephone interviews. The final examination of sacred objects or objects of cultural patrimony may be established by the associated Native American tribes (if determined to be culturally affiliated and the objects meet the definitions and restrictions specified in NAGPRA) upon further deliberation.

## **REFERENCES TO ARCHAEOLOGICAL INVESTIGATIONS**

Two sets of references regarding archaeological work conducted on Savanna Army Depot are attached: Appendix V contains the list of references reviewed by the MCX during its archival research; Appendix VI is the list of references contained in the National Archeological Data Base (NADB).

## **NATIVE AMERICAN TRIBES ASSOCIATED WITH SAVANNA ARMY DEPOT**

Potential cultural affiliation was not provided on any of the site forms or project reports examined by the MCX for the Savanna Army Depot. However, according to numerous sources at the time of European contact, five Native American groups, the Mascouten, the Sauk, the Fox, Miami-speaking tribes, and the Winnebago inhabited the lands in the vicinity of the area now occupied by the Savanna Army Depot (Callender 1978, Goddard 1978, Tanner 1987, Waldman 1988).

The Mascouten were a semi-sedentary Algonquian tribe that lived during the earlier historical period mainly in southern Michigan and Wisconsin and in northern Indiana and Illinois. However, after considerable moving about and a sharp decline in population the Mascouten lost their separate identity and became part of the Kickapoo tribe sometime after 1800 (Goddard 1978:668).

According to Callender (1978:681), Miami-speaking tribes also occupied the area around the southern end of Lake Michigan from the Saint Joseph River to northern Illinois during the early contact period and probably for some time before. This tribal territory encompasses the area now occupied by the Savanna Army Depot (Callender 1978:681).

Additionally, the Sauk Indians and the Fox Indians since becoming allies in 1734, lived together or in close proximity to each other in a territory spanning between the Wisconsin River and the Rock River in Illinois (Waldman 1988:211), in the vicinity of the present day Depot, up until the early part of the 19th Century. The Sauk and Fox tribes became federally recognized as one tribe in 1885, which today is split into three separately recognized groups: Sac and Fox Nation of Missouri in Kansas and Nebraska, Sac and Fox Nation of Oklahoma, and Sac and Fox of Mississippi in Iowa (Callender 1978:636; U.S. Department of the Interior 1995). All three groups claim aboriginal land rights to the Northwestern Illinois region. Furthermore, the 1978 Indian Land Claims map (U.S.G.S. n.d.) shows the Sac and Fox as aboriginally residing in what is presently the geographic location of the Savanna Army Depot.

The last Native American group believed to have resided in the vicinity of the present day Savanna Army Depot was the Winnebago tribe. During the early 19th Century, Winnebago villages stretched from Lake Winnebago in Wisconsin to the Rock River in Northern Illinois. However, the Winnebago's tenure in the vicinity of the present Army Depot was not long lived. In 1829 the Winnebago were forced to relinquish the valuable lead-mining district to white settlers and were pressed northward into Wisconsin (Tanner 1987:139). This lead-mining district was bounded on the east and north by the Pecantonica and Wisconsin rivers, and on the west by the Mississippi, extending south of the Apple River (Tanner 1987:142), which is the southern border of the land in which the Depot is presently located.

## SECTION 6 COMPLIANCE

P.L. 101-601 (NAGPRA) requires that federal agencies engage in active consultation with Native Americans with federally recognized tribes and/or lineal descendants who may be culturally affiliated with the archaeological collections from the installation. Enclosed are a draft NAGPRA Section 6 Summary letter (Appendix I) and a list of the tribal chairpersons from the federally recognized tribes (Appendix II) which may be culturally affiliated with the collections. Of the tribes referenced above, only the Sac and Fox, Kickapoo, Winnebago, and Miami are federally recognized.

Initial consultation should be conducted on a government-to-government basis. Refer to P.L. 101-601 (NAGPRA) for specifics on required Native American consultation and the legal definitions of items subject to NAGPRA.

---

**REFERENCES CITED**

Callender, Charles

- 1978 Miami. In *Handbook of North American Indians, Volume 15: Northeast*, edited by Bruce G. Trigger, pp. 681-689. Smithsonian Institution, Washington, D.C.

Callender, Charles

- 1978 Sauk. In *Handbook of North American Indians, Volume 15: Northeast*, edited by Bruce G. Trigger, pp. 648-655. Smithsonian Institution, Washington, D.C.

Goddard, Ives

- 1978 Mascouten. In *Handbook of North American Indians, Volume 15: Northeast*, edited by Bruce G. Trigger, pp.668-672. Smithsonian Institution, Washington, D.C.

Stafford, Barbara, H. Hassen, E. Selks, J. Phillippe, and E. Hajic (Compilers)

- 1984 *An Archaeological Overview and Management Plan for the Savanna Army Depot Activity, Jo Daviess and Carroll Counties, Illinois*. Woodward-Clyde Consultants, Walnut Creek. Submitted to the National Park Service, Southeast Region, Atlanta.

Tanner, Helen Hornbeck

- 1987 *Atlas of Great Lakes Indian History*. University of Oklahoma Press, Norman, Oklahoma.

U.S. Department of the Interior, Bureau of Indian Affairs

- 1995 Indian Entities Recognized and Eligible to Receive Services From the United States Bureau of Indian Affairs; List; Notice. *Federal Register* 60(32):9250-9255. U.S. Government Printing Office, Washington, D.C.

U.S.G.S.

- n.d. *Indian Lands Judicially Established 1978*. Map prepared by the United States Geological Survey for the Indian Claims Commission.

Waldman, Carl

- 1988 *Encyclopedia of Native American Tribes*. Facts on File Publications, New York.

## APPENDIX I

### DRAFT SECTION 6 SUMMARY LETTER FOR SAVANNA ARMY DEPOT, ILLINOIS

[Installation Header]

[Tribal POC Name]

[Title]

[Address]

[City, State, Zip]

Dear [Name of POC]:

I am writing to inform you of collections held by Savanna Army Depot that may contain Native American cultural items, as defined by the Native American Graves Protection and Repatriation Act (NAGPRA), that are, or are likely to be, culturally affiliated with the [Tribe]. Savanna Army Depot has documented these archaeological collections in a Summary in accordance with the requirements of Section 6 of NAGPRA.

Savanna Army Depot is responsible for collections that include approximately 160 catalogued artifacts housed at the Illinois State Museum in Springfield, Illinois. These archaeological collections were generated from surveys and/or excavations conducted during the 1930's. The collections consist of prehistoric stone tools, ceramics, and 27 bags of unanalyzed animal bone.

We are notifying [Tribe] because some of these materials were found in, or near the area thought to be part of the territory occupied or used aboriginally by the [Tribe]. In accordance with Section 6 of NAGPRA, we are inviting you to consult with us regarding these archaeological collections. Upon your written request, we will provide you access to review our records, catalogues, relevant studies, or other pertinent data for the purpose of determining the geographic origin, cultural affiliation, and basic facts surrounding acquisition and accession of these collections.

In the process of completing the Section 6 Summary, it has come to our attention that possible Native American human remains were identified in Savanna Army Depot's collections. Our research thus far indicates that human skeletal remains were encountered during the excavation of the Savanna Proving Ground Site, 11-Ca-1, by Robert Adams in 1932.

It is unclear whether these remains were collected by Adams. The catalog cards mention only animal bone, however fragmentary human remains may be discovered among the bone upon examination by a professional osteologist.

Therefore, we are also informing you of our need to make a physical examination of this collection in order to determine whether a Section 5 Inventory is necessary. By means of this letter we are also initiating consultation regarding NAGPRA Section 5. If necessary, the inventory of the Savanna Army Depot collection will be scheduled early in 1996. If [Tribe] wishes to comment on, or participate in the Section 5 Inventory, please respond within 60 days of receipt of this letter.

Please feel free to contact [Installation POC name] regarding any of these issues, at [telephone, address].

To facilitate discussions between Savanna Army Depot and the [Tribe] on these matters, please forward the name and method of contacting your tribal representative, traditional religious leader, or preferred NAGPRA point of contact. We look forward to working with you.

Sincerely,

[Commander's signature]

CF:	MACOM	U.S. Army Materiel Command ATTN: AMCEN-ER (Maria Chuck Longo) 5001 Eisenhower Avenue Alexandria, VA 22333
	USAEC	Commander, US Army Environmental Center ATTN: SFIM-AEC-EC (Guldenzopf) Aberdeen Proving Ground, MD 21010-5401
	MCX	Commander, US Army Corps of Engineers ATTN: CELMS-PD-C (Trimble) 1222 Spruce Street St. Louis, MO 63103-2833

## APPENDIX II

### NATIVE AMERICAN POINTS OF CONTACT FOR SAVANNA ARMY DEPOT, ILLINOIS

#### FEDERALLY RECOGNIZED TRIBES

##### **Sac and Fox:**

Elmer Manatowa, Jr., Principal Chief  
Sac and Fox Nation of Oklahoma Business Committee  
Route 2, Box 246  
Stroud, OK 74079  
Phone: (918) 968-3526  
Fax: (918) 968-3887

Joan Rebar, Chairperson  
Sac and Fox of Missouri in Kansas and Nebraska  
Route 1, Box 60  
Reserve, KS 66434  
Phone: (913) 742-7471  
Fax: (913) 742-3785

Gailey Wanatee, Chief  
Sac and Fox Tribe of the Mississippi in Iowa  
3137 F. Avenue  
Tama, IA 52339-9629  
Phone: (515) 484-4678 or 5358  
Fax: (515) 484-5424

##### **Kickapoo:**

Emery Negonsott, Chairman  
Kickapoo Tribe of Indians of the Kickapoo Reservation in Kansas  
P.O. Box 271  
Horton, KS 66439  
Phone: (913) 486-2131  
Fax: (913) 486-2801

## APPENDIX III

### SUMMARY OF CURRENT LOCATIONS OF ARCHAEOLOGICAL COLLECTIONS FROM SAVANNA ARMY DEPOT, ILLINOIS

All collections information has been entered into a Paradox data base file and can be queried by any of the fields listed below, as well as by the name of the installation and by MACOM. The data base will be delivered by the MCX to the U.S. Army Environmental Center upon completion of the U.S. Army NAGPRA Compliance Project. Inquiries for additional information are welcome (MCX: 314-331-8865; U.S. Army Environmental Center NAGPRA Compliance Project: 410-671-1573). The data fields listed in the summary of collections contain the following information:

- REPOSITORY:** The current location in which the collection is stored, as of the date of this report.
- REPOSITORY POC:** The person contacted by the MCX, or the person to whom inquiries regarding the collection should be addressed.
- TELEPHONE:** The telephone number for the repository POC.
- COLLECTION ID:** The identifying unit used by the repository to store and/or locate the collection. This can be a unique accession number assigned by the repository, the archaeological site number or project name, the name of the collector of the collection, or another number or name assigned by the repository.
- SITE NUMBERS:** The official site number or name only for those sites from which materials were collected. An investigator may have performed work at additional sites but did not collect any materials. Those site numbers are not included in this field.
- FIELDWORK DATES:** The date(s) during which the investigation(s) occurred. This information is provided to differentiate between projects that may have investigated the same site repeatedly.
- EXCAVATOR/COLLECTOR:** The individual and/or organization that conducted the investigation.

**COLLECTION SIZE:** The volume or number of objects in a collection, estimated by the repository POC or from project reports.

**DESCRIPTION OF MATERIALS:** General material classes of the objects in the collection derived from data provided on site records, in references, and/or by the Repository POC.

**ANTIQUITY/ARCH. PERIOD:** Chronological or cultural-historical designations recorded on site records or in references specific to the collection.

**CULTURAL AFFILIATION:** This column contains only those ethnic identifications found in the site records or references specific to the collection. This field is left blank if no such information was recorded.

**BASIS OF DETERMINATION:** Documents the source of the cultural affiliation information (e.g., site record, oral testimony, reference).

**SECTION 5 MATERIALS:** Describes the number and kind of human skeletal remains and associated funerary objects in the collection, as indicated by the site records, references, repository management documents, or information from repository POC. If these materials are present or are suspected to be present, NAGPRA Section 5 requires a physical inventory of the materials.

Summary of Current Location of Archaeological Collections:

As of June 1995

Repository	Repository POC	Telephone	Collection ID	Site Numbers	Fieldwork Dates	Excav
Illinois State Museum	Dr. Michael Wiant	(217) 785-0134	# CA 226	11-Ca-1	Collected: 1932	Robert / Univ. of Captain
Illinois State Museum	Dr. Michael Wiant	(217) 785-0134	None	11-Ca-2	1932	Illinois / Survey
Illinois State Museum	Dr. Michael Wiant	(217) 785-0134	None	11-Jd-119	Unknown	Robert / Possibly Baker N

273

1 of Archaeological Collections From: Savanna Army Depot, Illinois [AMC]

As of June 1995

Fieldwork Dates	Excavator/Collector	Collection Size	Description of Materials	Antiquity/Archaeological Period	Cultural Affiliation	Basis of Determination
Collected: 1932	Robert Adams, University of Chicago; Captain William Henry	70+ Lithics, 530+ Ceramics, 27 Bags Unanalysed Faunal, 3 Pieces Analysed Faunal	Assorted Lithics (Tools & Flakes), Ceramics, & Faunal	Prehistoric		
1932	Illinois Archeological Survey		Ceramics	Mississippian		
Unknown	Robert Adams, Possibly William Baker Nickerson		Fragments of 1 Small Ceramic Bowl	Mississippian		

Antiquity/Archaeological Period	Cultural Affiliation	Basis of Determination	Section 5 Materials
Prehistoric			Possible
Mississippian			None
Mississippian			None

## **APPENDIX IV**

### **EXCERPT FROM THE ACCESSION RECORDS OF THE ILLINOIS STATE MUSEUM**

The following pages contain the accession records from the Illinois State Museum cataloging all artifacts derived from the Savanna Proving Ground site, 11-Ca-1.

ARCHAEOLOGY

Location Sq 0 Level C

Nature of site Village site

Description Rim sherd with handle  
9" diameter (see reverse)  
(hole tempering)

Ca<sup>v</sup>286  
P49  
125/32

Cat. No.

Acc. No.

Field No. ~~P49~~ Ca<sup>v</sup>286

Date 8/24/32

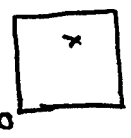
ARCHAEOLOGY

Location Sq 0 Level E

Nature of site Village site

Description 5 Potsherds (one very large  
rim); hole tempered; incised  
decoration (other); 10" diam.  
pot.


(Same pot as P8)



ARCHAEOLOGY

Location Sq 01 Level H

Nature of site Village site

Description 1 Rim and shoulder sherd, shell  
tempered; small handle, inside  
of rim at handle has  raised  
design; shoulder has incised de-  
sign (over); about 3 1/2" diameter,  
exceptionally good spacing on this  
design.

No. Ca<sup>v</sup>286  
X3  
P 88  
1126132

ARCHAEOLOGY

Location Sq 0 Level C

Nature of site Village site

Description 1 Pottery disc with 1/4" hole  
in center



Cat. No.  
Acc. No.  
Field No. ~~P49~~ Ca<sup>v</sup>286  
~~S49~~ P47  
Date 8/26/32

	<b>ARCHAEOLOGY</b>
Cat. No.	Location <i>Donation of Captain</i>
Acc. No.	Nature of site <i>William Henry, Sava Ordinance Depot</i>
Field No. <i>Ca<sup>v</sup> 226</i> <i>p 160</i> Date <i>7/22/32</i>	Description <i>Dark grey, undecorated shell-tempered sherds</i>

	<b>ARCHAEOLOGY</b>
Cat. No.	Location <i>Donation of Captain</i>
Acc. No.	Nature of site <i>Henry Savanna Ordinance D.</i>
Field No. <i>Ca<sup>v</sup> 226</i> <i>2162</i> Date <i>7/22/32</i>	Description <i>Pinkish flint proj point, side-notched.</i>

	<b>ARCHAEOLOGY</b>
Cat. No.	Location <i>Donation of Captain</i>
Acc. No.	Nature of site <i>Henry, Savanna Ordina Depot</i>
Field No. <i>Ca<sup>v</sup> 226</i> <i>p 161</i> Date <i>7/22/32</i>	Description <i>Incised, tan, shell tempered sherd</i>

ARCHAEOLOGY

Location  
 Nature of site *Village site*  
 Description *Six hole-tempered, tan or gray sherds, undecorated*

Cat. No.  
 Acc. No.  
 Field No. *Ca<sup>v</sup> 226*  
*p 155*  
 Date *7/19/32*

ARCHAEOLOGY

Location  
 Nature of site *Village site*  
 Description *4 shell-tempered sherds*

Cat. No.  
 Acc. No.  
 Field No. *Ca<sup>v</sup> 226*  
*p 156*  
 Date

ARCHAEOLOGY

Cat. No.  
 Location  
 Acc. No.  
 Nature of site *Village site*  
 Field No.  
 Description *Fragment of animal bone + tooth*  
*Ca<sup>v</sup> 226*  
*m 152*  
 Date *7/19/32*

ARCHAEOLOGY

Cat. No.  
 Location  
 Acc. No.  
 Nature of site *Village site*  
 Field No.  
 Description *Hole-tempered, rim sherd, undecorated.*  
*Ca<sup>v</sup> 226*  
*p 154*  
 Date *7/19/32*

ARCHAEOLOGY

Cat. No.  
 Location  
 Acc. No.  
 Nature of site *Village site*  
 Field No.  
 Description *Shell tempered sherd, part of a hand*  
*Ca<sup>v</sup> 226*  
*p 153*  
 Date *7/19/32*

<p>Cat. No.</p> <p>Acc. No.</p> <p>Field No. Ca<sup>v</sup> 226 <del>2 157</del></p> <p>Date 7/19/32</p>	<p style="text-align: center;">ARCHÆOLOGY</p> <p>Location</p> <p>Nature of site <i>Village site</i></p> <p>Description <i>Hole tempered sherd incised decoration</i></p>
--	--

<p style="text-align: center;">ARCHÆOLOGY</p> <p>Location</p> <p>Nature of site <i>Village site</i></p> <p>Description <i>Broken flint projectile point</i></p>	<p style="text-align: center;">ARCHÆOLOGY</p> <p>Location</p> <p>Nature of site <i>Village site</i></p> <p>Description <i>33 chips + fragments flint + other stone.</i></p>
---	---

<p style="text-align: center;">ARCHÆOLOGY</p> <p>Location</p> <p>Nature of site <i>Village site</i></p> <p>Description <i>Flat fragment of fossiliferous limestone</i></p>	<p style="text-align: center;">ARCHÆOLOGY</p> <p>Location</p> <p>Nature of site <i>Village site</i></p> <p>Description <i>Crude projectile po or drill, flint.</i></p>
--	--

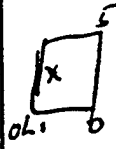
Cat. No.  
 Acc. No.  
 Field No.  
 Ca<sup>v</sup> 226  
 P 145  
 Date

ARCHAEOLOGY  
 Location Surface collection  
 Nature of site Village site  
 Description Potsherds  
 8 hole tempered  
 S shell " (incised)

Cat. No.  
 Acc. No.  
 Field No.  
 Ca<sup>v</sup> 226  
 P 146  
 Date 7/19/32

ARCHAEOLOGY  
 Location  
 Nature of site Village site  
 Description Hole tempered rim sherd,  
 undecorated.

Cat. No.  
 Acc. No.  
 Field No.  
 Ca<sup>v</sup> 226  
 M 142  
 Date

ARCHAEOLOGY  
 Location Level D (X1)  
 Nature of site Village site  
 Description Upper maxillary  
 dog.  


Cat. No.  
 Acc. No.  
 Field No.  
 Ca<sup>v</sup> 226  
 M 143  
 Date

ARCHAEOLOGY  
 Location Surface collection  
 Nature of site Village site  
 Description 1 bag chips

Cat. No.  
 Acc. No.  
 Field No.  
 Ca<sup>v</sup> 226  
 M 144  
 Date

ARCHAEOLOGY  
 Location Surface collection  
 Nature of site Village site  
 Description 1 bag bones

Cat. No.  
 Acc. No.  
 Field No. ~~JD 329~~ Ca<sup>v</sup>226  
 M140  
 Date 8/30/32

ARCHAEOLOGY  
 Location Level E  
 Nature of site Village Site  
 Description Flint chips

Cat. No.  
 Acc. No.  
 Field No. ~~JD 329~~ Ca<sup>v</sup>226  
 M141  
 Date 8/30/32

ARCHAEOLOGY  
 Location Level E  
 Nature of site Village Site  
 Description Bones

ARCHAEOLOGY  
 Location Level H  
 Nature of site Village Site  
 Description Micr. shell & bone  
 Field No. Ca<sup>v</sup>226  
~~JD 326~~  
 M137  
 Date 8/31

ARCHAEOLOGY  
 Location Level E  
 Nature of site Village Site  
 Description Rim sherd (no dec  
 (shell & micr)  
 Field No. Ca<sup>v</sup>226  
~~JD 329~~  
 M138  
 Date 8/30/32

ARCHAEOLOGY  
 Location Level E  
 Nature of site Village Site  
 Description 3 hole tempered  
 Field No. Ca<sup>v</sup>226  
~~JD 329~~  
 M139  
 Date 8/30/32

Cat. No. Acc. No. Field No. <del>Jd 43x6</del> Ca <sup>v</sup> 226 P 29 P 135 Date 8/29/32	ARCHAEOLOGY Location Level G Nature of site Village Site Description 2 hole tempered shell
--	---

Cat. No. Acc. No. Field No. <del>Jd 43x6</del> Ca <sup>v</sup> 226 P 27 P 133 Date 8/29/32	ARCHAEOLOGY Location Level G Nature of site Village Site Description 1 shell
--	---

Cat. No. Acc. No. Field No. <del>Jd 43x6</del> Ca <sup>v</sup> 226 P 28 P 134 Date 8/29/32	ARCHAEOLOGY Location Level G Nature of site Village Site Description Swirly shell
--	--

Cat. No. Acc. No. Field No. <del>Jd 43x6</del> Ca <sup>v</sup> 226 P 26 P 132 Date 8/29/32	ARCHAEOLOGY Location Level F Nature of site Village Site Description Bone chips
--	--

Cat. No. Acc. No. Field No. <del>Jd 43x6</del> Ca <sup>v</sup> 226 P 27 P 133 Date 8/29/32	ARCHAEOLOGY Location Level G Nature of site Village Site Description Shell with puncta design on it.
--	---

Cat. No. Acc. No. Field No. <del>Jd 43x6</del> Ca <sup>v</sup> 226 P 28 P 134 Date 8/29/32	ARCHAEOLOGY Location Level G Nature of site Village Site Description Many sherds from : pot - a few have straight curved incisions shell to approx. 12
--	--

Cat. No.  
 Acc. No.  
 Field No. ~~443 X 6~~ Ca<sup>v</sup>226  
 Date ~~8/29/32~~ 5/13/30

ARCHAEOLOGY  
 Location  
 Nature of site Village Site  
 Description <sup>Specimen</sup> Contents of small lens shaped (in cross section) ash layer (see notebook)

Cat. No.  
 Acc. No.  
 Field No. ~~443 X 6~~ Ca<sup>v</sup>226  
 Date 8/29/32

ARCHAEOLOGY  
 Location Level F  
 Nature of site Village Site  
 Description 5 hole tempered sherds

Cat. No.  
 Acc. No.  
 Field No. Ca<sup>v</sup>226  
~~443 X 6~~  
 m21 m127  
 Date 8/29/32

ARCHAEOLOGY  
 Location Level E  
 Nature of site Village Site  
 Description Bone chips

Cat. No.  
 Acc. No.  
 Field No. Ca<sup>v</sup>226  
~~443 X 6~~  
 m22 m128  
 Date 8/29/32

ARCHAEOLOGY  
 Location Level E  
 Nature of site Village Site  
 Description Flint chips

Cat. No.  
 Acc. No.  
 Field No. Ca<sup>v</sup>226  
~~443 X 6~~ p23  
 p129  
 Date 8/29/32

ARCHAEOLOGY  
 Location Level F  
 Nature of site Village Site  
 Description Many sherds from pot (?) (Some have 10-15 sherd + ... approx. 10)

Cat. No.  
 Acc. No.  
 Field No. ~~Ca 226~~  
~~July 26~~  
~~16~~ ~~122~~  
 Date 8/29/32

ARCHAEOLOGY  
 Location Level D  
 Nature of site Village Site  
 Description Flint chip

Cat. No.  
 Acc. No.  
 Field No. ~~Ca 226~~  
~~July 26~~  
~~17~~ ~~123~~  
 Date 8/29/32

ARCHAEOLOGY  
 Location Level E  
 Nature of site Village Site  
 Description 2 hole tempered shell

ARCHAEOLOGY

Cat. No.  
 Location  
 Acc. No.  
 Nature of site  
 Field No. ~~Ca 226~~  
~~July 26~~  
~~16~~ ~~122~~  
 Date  
 Description thin sherd  
 hole temp

ARCHAEOLOGY

Cat. No.  
 Location Level D  
 Acc. No.  
 Nature of site Village Site  
 Field No. ~~Ca 226~~  
~~July 26~~  
~~17~~ ~~123~~  
 Date 8/29/32  
 Description Small rim sherd (no d  
 shell)

ARCHAEOLOGY

Cat. No.  
 Location Level I  
 Acc. No.  
 Nature of site Village Site  
 Field No. ~~Ca 226~~  
~~July 26~~  
~~18~~ ~~129~~  
 Date 8/29/32  
 Description 4 hole tempered

ARCHAEOLOGY

Cat. No.  
 Acc. No.  
 Field No. ~~JdV3X6~~ Cu<sup>226</sup>  
 WLA-1110  
 Date 8/29/32

Location Level D  
 Nature of site Village Site  
 Description Blunt nosed scraper

Cat. No.  
 Acc. No.  
 Field No. Cu<sup>226</sup>  
~~JdV3X6~~ 111  
 Date 8/29/32

Location Level C  
 Nature of site Village Site  
 Description Flint chip

ARCHAEOLOGY  
 Cat. No.  
 Acc. No.  
 Field No. ~~JdV3X6~~ Cu<sup>226</sup>  
 PH 117  
 Date 8/27/32  
 Location Level G  
 Nature of site Village Site  
 Description 15 hole tempered } sherds  
 2 shell " " }

ARCHAEOLOGY  
 Cat. No.  
 Acc. No.  
 Field No. ~~JdV3X6~~ Cu<sup>226</sup>  
 118  
 Date  
 Location  
 Nature of site  
 Description 12 shovels

ARCHAEOLOGY  
 Cat. No.  
 Acc. No.  
 Field No. ~~JdV3X6~~ Cu<sup>226</sup>  
 PL3 119  
 Date 8/29/32  
 Location Level C  
 Nature of site Village Site  
 Description 3 shell tempered sherds

9110

Location Level G

Nature of site Village Site

Description Two rim sherds of a single pot. - one sherd has a hole on it. diameter = 1.2" shell temp.

Acc. No.

Field No. ~~113 X6~~ C<sup>226</sup> P115  
Date 8/27/32

ARCHAEOLOGY

Cat. No.

Location Level F

Acc. No.

Nature of site Village Site


Field No.

~~113 X6~~ C<sup>226</sup>  
P6 P112

Description Many sherds for a small pot(?) including four rim sherds comprising a complete turn incised design.

Date 8/27/32

Note:



ARCHAEOLOGY

Cat. No.

Location Level F

Acc. No.

Nature of site Village Site

Field No.

~~113 X6~~ C<sup>226</sup>  
P7 P113

Description 5 shell tempered sherds

Date

ARCHAEOLOGY

Cat. No.

Location Level F

Acc. No.

Nature of site Village Site

Field No.

~~113 X6~~ C<sup>226</sup>  
P8 P114

Description Bones

Date 8/27/32

9110

Location

Nature of site

Description 1 Rim sherd shell temp

Acc. No.

Field No. ~~113 X6~~ C<sup>226</sup> P116  
Date 8/27/32

ARCHAEOLOGY	
Cat. No.	Location Level F e D
Acc. No.	Nature of site Village Site
Field No. <del>Ja 3 x 6</del> Ca 224	Description A few chips
Date <del>8/27/32</del> 11/107	

ARCHAEOLOGY	
Cat. No.	Location Level C
Acc. No.	Nature of site Village Site
Field No. <del>Ja 3 x 6</del> Ca 226	Description Bone chips
Date 8/27/32	

ARCHAEOLOGY	
Cat. No. 1	Location Level c
Acc. No.	Nature of site Village Site
Field No. <del>Ja 3 x 6</del> Ca 228	Description 4 hole tempered } 1 shell " " }
Date 2/27/32	

ARCHAEOLOGY	
Cat. No.	Location Level F
Acc. No.	Nature of site Village Site
Field No. <del>Ja 3 x 6</del> Ca 225	Description 1 hole tempered rim sherd " " " " red slipped sherd " " " " (on inside only) 1 small sherd / tempered sherd
Date 8/27/32	

ARCHAEOLOGY	
Cat. No.	Location Level F
Acc. No.	Nature of site Village Site
Field No. <del>Ja 3 x 6</del> Ca 227	Description Bones
Date 8/27/32	

ARCHAEOLOGY

Cat. No.

Location S9 0 Level D

Acc. No.

Nature of site Village site

Field No.

Description 1 bag bones

~~JK2 X4~~ ~~X4~~ Ca<sup>226</sup>  
X4 p102  
Date 8/26/52

ARCHAEOLOGY

Location

S9 0 Level D

Nature of site Village site

Description 1 bag bones

Cat. No.

Acc. No.

Field No. Ca<sup>226</sup>  
~~JK3 X4~~  
~~JK4 X4~~ m105

Date 8/26/52

ARCHAEOLOGY

Cat. No.

Location S9 0 Level D

Acc. No.

Nature of site Village site

Field No.

Description 1 bag chips

~~JK3 X4~~ Ca<sup>226</sup>  
m10 m103  
Date 8/26/52

Cat. No.

Acc. No.

Field No. Ca<sup>226</sup>  
~~JK3 X4~~  
~~JK4 X4~~ m105

Date 8/26/52

ARCHAEOLOGY

Location

S9 0 Level D

Nature of site Village site

Description 1 bag chips

ARCHAEOLOGY

Cat. No.

Location S9 0 Level D

Acc. No.

Nature of site Village site

Field No.

Description Potsherds  
7 shell tempered  
4 hole " "

~~JK3 X4~~ Ca<sup>226</sup>  
p11 p104  
Date 8/26/52

ARCHAEOLOGY

Cat. No. 890 Level D

Acc. No. Village site

Field No. 13 Potsherds (one with rim); shell tempered; incised design; light porous, reddish clay

Date 8/26/32

Cat. No.

Acc. No.

Field No. ~~JK 3 X4~~ Ca 226  
PZ P100

Date 8/26/32

ARCHAEOLOGY

Cat. No. 590 Level D

Acc. No. Village site

Field No. Potsherds

Description 11 hole tempered 3 shell

Date 8/26/32

Cat. No.

Acc. No.

Field No. ~~JK 3 X4~~ Ca 226  
PZ P100

Date 8/26/32

Cat. No.

Acc. No.

Field No. ~~JK 3 X4~~ Ca 226  
m3 m96

Date 8/26/32

ARCHAEOLOGY

Location 590 Level C

Nature of site Village site

Description Contents of ash layer

Cat. No.

Acc. No.

Field No. ~~JK 3 X4~~ Ca 226  
PZ P98

Date 8/26/32

ARCHAEOLOGY

Location 590 Level C

Nature of site Village site

Description 4 Potsherds, shell temper reddish clay

Cat. No.

Acc. No.

Field No. ~~JK 3 X4~~ Ca 226  
m6 m99

Date 8/26/32

ARCHAEOLOGY

Location 590 Level C

Nature of site Village site

Description 1 bag bones

Location - eve. f.  
 Nature of site Village Site  
 Description 22 sherds  
 3 shell tempered  
 19 hole "

Acc. No. <sup>226</sup>  
 Field No. C-226  
~~42-23-X-9~~  
 p-1 p9f  
 Date

Location Level  
 Nature of site Village Site  
 Description Bones

No. <sup>226</sup>  
 d No. C-226  
~~42-23-X-9~~  
 M-2-1995  
 e

Cat. No.  
 Acc. No.  
 Field No. C-226  
~~JLX-X-3~~  
~~p49 p91~~  
 Date 8/25/32

ARCHÆOLOGY  
 Location Sq 0L1 Level H  
 Nature of site Village site  
 Description 18 Potsherds  
 1 hole tempered  
 17 shell "

Cat. No.  
 Acc. No.  
 Field No. C-226  
~~JLX-X-3~~  
~~p49 m92~~  
 Date 8/25/32

ARCHÆOLOGY  
 Location Sq 0L1 Level H  
 Nature of site Village site  
 Description 1 bag bones

Cat. No.  
 Acc. No.  
 Field No. C-226  
~~JLX-X-3~~  
~~m-50 m93~~  
 Date 8/25/32

ARCHÆOLOGY  
 Location Sq 0L1 Level H  
 Nature of site Village site  
 Description 1 bag chips

ARCHÆOLOGY

Cat. No.

Location Sq 0L1 Level G

Acc. No.

Nature of site Village site

Field No. ~~Cu 226~~  
~~Jd 3 X3~~  
 M42 p85  
 Date 8/25/32

Description 1 bag chips

ARCHÆOLOGY

Cat. No.

Location Sq 0L1 Level H

Acc. No.

Nature of site Village site

Field No. ~~Cu 226~~  
~~Jd 3 X3~~  
 M43 p86  
 Date 8/25/32

Description 1 very large metatarsal b

ARCHÆOLOGY

Cat. No.

Location Sq 0L1 Level E

Acc. No.

Nature of site Village site

Field No. ~~Cu 226~~  
~~Jd 3 X3~~  
 M44 p87  
 Date 8/25/32

Description 1 bag chips

ARCHÆOLOGY

Cat. No.

Location Sq 0L1 Level F

Acc. No.

Nature of site Village site

Field No. ~~Cu 226~~  
~~Jd 3 X3~~  
 M46 p89  
 Date 8/25/32

Description 1 bag chips

ARCHÆOLOGY

Cat. No.

Location Sq 0L1 Level A

Acc. No.

Nature of site Village site

Field No. ~~Cu 226~~  
~~Jd 3 X3~~  
 M47 p90  
 Date 8/25/32

Description 4 Potsherds; shell tempered; incised design; (inner edge of rim has design)

Location Sq 04 Level G  
 Nature of site Village site  
 Description 23 Potshards  
 2 hole tempered  
 21 shell " " " " " "  
 4 incised  
 17 plain

Cat. No.  
 Acc. No.  
 Field No. Ca<sup>226</sup>  
~~JK 3 X 5~~  
~~140 p 83~~  
 Date 8/25/32

Location Sq 04 Level G  
 Nature of site Village site  
 Description 1 bag bones

No. 1  
 No. Ca<sup>226</sup>  
~~JK 3 X 5~~  
 141 p 84  
 8/25/32

ARCHAEOLOGY  
 Cat. No.  
 Location Sq 04 Level G  
 Acc. No.  
 Nature of site Village site  
 Field No. Ca<sup>226</sup>  
~~JK 3 X 5~~  
~~p 37 p 80~~  
 Date 8/25/32  
 Description 1 Rim potsherd; shell tempered; incised design; reddish exterior and interior; gray inside

ARCHAEOLOGY  
 Cat. No.  
 Location Sq 04 Level G  
 Acc. No.  
 Nature of site Village site  
 Field No. Ca<sup>226</sup>  
~~JK 2 X 5~~  
~~p 88 p 81~~  
 Date 8/25/32  
 Description 32  
 2 Potshards; hole tempered  
 30 " " ; shell " "  
 { 12 plain  
 18 incised  
 all seem to belong to one pot with the exception of the hole tempered sherds

ARCHAEOLOGY  
 Cat. No.  
 Location Sq 04 Level G  
 Acc. No.  
 Nature of site Village site  
 Field No. Ca<sup>226</sup>  
~~JK 3 X 5~~  
~~p 39 p 82~~  
 Date 8/25/32  
 Description 1 Potsherd; hole tempered; red slip (?) on interior

Cat. No.

Acc. No.

Field No. Ca<sup>226</sup>

~~Jd<sup>5</sup> X<sup>2</sup>~~

p36 p79

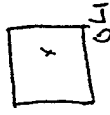
Date 8/15/32

Location Sq 0L1 Level G

Nature of site Village site

Description

2 Potsherds; shell tempered; very good incised design



not actual size

Cat. No.

Acc. No.

Field No. Ca<sup>226</sup>

~~Jd<sup>5</sup> X<sup>5</sup>~~

p35 p78

Date 8/25/32

Location

Nature of site Village site

Description

10 Potsherds (one a large rim); shell tempered; incised curvilinear and straight design; about 15" pot. (same pot as Jd<sup>3</sup> X<sup>3</sup> p12?)



Cat. No.

Acc. No.

Field No. Ca<sup>226</sup>

~~Jd<sup>5</sup> X<sup>2</sup>~~

~~p34 p77~~  
Date 8/25/32

Location Sq 0L1 Level F

Nature of site Village site

Description

1 bag bones

ARCHAEOLOGY

Cat. No.

Acc. No.

Field No. Ca<sup>226</sup>

~~Jd<sup>5</sup> X<sup>5</sup>~~

~~p35 p76~~  
Date 8/25/32

Location Sq 0L1 Level F

Nature of site Village site

Description

4 Potsherds; hole tempered

ARCHAEOLOGY

Cat. No.

Acc. No.

Field No. Ca<sup>226</sup>

~~Jd<sup>5</sup> X<sup>5</sup>~~  
~~p32 p75~~

Date 8/25/32

Location Sq 0L1 Level F

Nature of site Village site

Description

2 Potsherds; shell tempered incised curvilinear design on one sherd.

ARCHAEOLOGY

Nature of site Village site  
 Description 3 Potsherds; shell tempereds  
 cord decoration on one sherd

Acc. No. Ca<sup>224</sup>  
 Field No. ~~Jd<sup>3</sup> X<sup>3</sup>~~ Ca<sup>224</sup>  
~~722 p70~~  
 Date 8/25/32

Nature of site Village site  
 Description 1 bag bones

Acc. No. Ca<sup>226</sup>  
 Field No. ~~Jd<sup>3</sup> X<sup>3</sup>~~ Ca<sup>226</sup>  
~~727 p72~~  
 Date 8/15/32

**ARCHAEOLOGY**

Cat. No.  
 Location Sq 0h1 Level D  
 Acc. No.  
 Nature of site Village site  
 Field No. ~~Jd<sup>3</sup> X<sup>3</sup>~~ Ca<sup>224</sup>  
~~722 p70~~  
 Date 8/25/32  
 Description 15 Potsherds  
 2 shell tempered  
 13 hole " (1 incised design)

**ARCHAEOLOGY**

Cat. No.  
 Location Sq 0h1 Level D  
 Acc. No.  
 Nature of site Village site  
 Field No. ~~Jd<sup>3</sup> X<sup>3</sup>~~ Ca<sup>226</sup>  
~~728 m71~~  
 Date 8/25/32  
 Description 1 bag bones

**ARCHAEOLOGY**

Cat. No.  
 Location Sq 0h1 Level ~~D~~ E  
 Acc. No.  
 Nature of site Village site  
 Field No. ~~Jd<sup>3</sup> X<sup>3</sup>~~ Ca<sup>226</sup>  
~~727 p72~~  
 Date 8/25/32  
 Description 2 Potsherds  
 1 shell tempered; incised de-  
 sign with perforation  
 1 hole tempered; incised design

Location Sq Oki Level q D  
 Nature of site Village site  
 Description 4 Potshards; shell tempered; incised design

Cat. No.  
 Acc. No.  
 Field No. ~~JK 343~~ Ca 226  
 p 20 p 68  
 Date 8/25/32

Location Sq Oki Level D  
 Nature of site Village site  
 Description 1 Pot handle; shell tempered.

Cat. No.  
 Acc. No.  
 Field No. ~~JK 21~~ Ca 226  
 p 21 p 67  
 Date 8/25/32

ARCHAEOLOGY  
 Cat. No.  
 Location Sq Oki Level An B  
 Acc. No.  
 Nature of site Village site  
 Field No. ~~JK 343~~ Ca 226  
 p 17 p 65  
 Date 8/25/32  
 Description 1 small polishing stone

ARCHAEOLOGY  
 Cat. No.  
 Location Sq Oki Level C  
 Acc. No.  
 Nature of site Village site  
 Field No. ~~JK 343~~ Ca 226  
 p 18 p 66  
 Date 8/25/32  
 Description 2 Potshards; hole tempered

ARCHAEOLOGY  
 Cat. No.  
 Location Sq Oki Level D  
 Acc. No.  
 Nature of site Village site  
 Field No. ~~JK 343~~ Ca 226  
 p 14 p 67  
 Date 8/25/32  
 Description 1 Potshard; hole tempered; red slip(?)

Cat. No.	ARCHAEOLOGY
Acc. No.	Sq 0 Level F
Field No.	Nature of site Village site
Description	1 bag bones
Field No. <del>743 X3</del> Ca <sup>226</sup>	
MTS M 63	
Date 8/25/32	

Cat. No.	ARCHAEOLOGY
Acc. No.	Sq 0 Level F
Field No.	Nature of site Village site
Description	1 bag Chips
Field No. <del>743 X3</del> Ca <sup>226</sup>	
MTS M 64	
Date 8/25/32	

Cat. No.	ARCHAEOLOGY
Acc. No.	Sq 0 Level D
Field No.	Nature of site Village site
Description	1 bag Chips
Field No. <del>743 X3</del> Ca <sup>226</sup>	
MTS M 58	
Date 8/25/32	

Cat. No.	ARCHAEOLOGY
Acc. No.	Sq 0 Level E
Field No.	Nature of site Village site
Description	Pot handle (broken) tempered Rim sherd color interior - no lip or neck (hole tempering)
Field No. <del>743 X3</del> Ca <sup>226</sup>	
PTT p59	
Date 8/26/32	

Cat. No.	ARCHAEOLOGY
Acc. No.	Level E
Field No.	Nature of site Village site
Description	50 Potsheds of large p ( "diam.) showing rim and body of pot; shell + incised design; handle clay also handle for Second pot reddish c. shell temp
Field No. <del>743 X3</del> Ca <sup>226</sup>	
p12 p60	
Date	



Cat. No.	ARCHAEOLOGY
Acc. No.	590 Level E
Field No. C <sup>v</sup> 226	Location
<del>Jd 5 X3</del> p54 Date 8/25/32	Nature of site
	Village site
	Description
	7 shell tempered
	4 hole " "

Cat. No.	ARCHAEOLOGY
Acc. No.	590 Level E
Field No. C <sup>v</sup> 226	Location
<del>Jd 5 X3</del> p55 Date 8/25/32	Nature of site
	Village site
	Description
	1 bag bones

Cat. No.	ARCHAEOLOGY
Acc. No.	590 Level E
Field No. C <sup>v</sup> 226	Location
<del>Jd 5 X3</del> p56 Date 8/25/32	Nature of site
	Village site
	Description
	1 bag bones

Cat. No.	ARCHAEOLOGY
Acc. No.	590 Level C
Field No. C <sup>v</sup> 226	Location
<del>Jd 5 X3</del> p54 Date 8/25/32	Nature of site
	Village site
	Description
	1 bag chips

Cat. No.	ARCHAEOLOGY
Acc. No.	590 Level D
Field No. C <sup>v</sup> 226	Location
<del>Jd 5 X3</del> p55 Date 8/25/32	Nature of site
	Village site
	Description
	3 misc. rim sherds
	hole

Cat. No.	ARCHAEOLOGY
Acc. No.	590 Level D
Field No. C <sup>v</sup> 226	Location
<del>Jd 5 X3</del> p56 Date 8/25/32	Nature of site
	Village site
	Description
	Misc. sherds L.D
	4 shell tempered sherds

Location 590 level -  
 Nature of site Village site  
 Description 5 shell tempered  
 6 hole " " "

Acc. No.  
 Field No. ~~J43 X3 Ca 226~~  
 P4 p52  
 Date 8/25/32

Location 590 Level C  
 Nature of site Village site  
 Description 1 bag bones


Acc. No.  
 Field No. ~~J43 X3 Ca 226~~  
 P5 p53  
 Date 8/25/32

ARCHAEOLOGY

Cat. No.  
 Location 590 Level G  
 Acc. No.  
 Nature of site Village site  
 Field No. ~~J43 X3 Ca 226~~  
 M48  
 Date 8/25/32  
 Description 1 bag bones

ARCHAEOLOGY

Cat. No.  
 Location 590 Level C  
 Acc. No.  
 Nature of site Village site  
 Field No. ~~J43 X3 Ca 226~~  
 P2 p50  
 Date 8/25/32  
 Description Rim sherd (no decoration)  
 (shell tempering)



ARCHAEOLOGY

Cat. No.  
 Location 590 Level C  
 Acc. No.  
 Nature of site Village site  
 Field No. ~~J43 X3 Ca 226~~  
 P5 p51  
 Date 8/25/32  
 Description Two sherds for single pot  
 incisions, one of them is a rim sherd  
 (hole tempered)

Cat. No.

Location S90 Level G

Acc. No.

Nature of site Village site

Field No. ~~J43~~ X 2 Ca 226

Description Misc. L.G.  
5 Potshards hole tempered

p14 p47

Date 8/20/32

Cat. No.

Location S90 Level G

Acc. No.

Nature of site Village site

Field No. ~~J43~~ X 2 Ca 226

Description Rim sherd with incisions  
form patterns - red slipped (?)  
diameter 5.33" hole tempered

p13 p46

Date 8/25/32

Cat. No.

Location S90 Level F

Acc. No.

Nature of site Village site

Field No. ~~J43~~ X 2 Ca 226

Description Misc. sherd  
6 hole tempered sherd

p12 p45

Date 8/25/32

Cat. No.

Location

Acc. No.

Nature of site Village Site

Field No. ~~J44~~ X 2 Ca 226

Description 1 broken loop handle  
Shell tempered  
(mended)

Date

m

Cat. No.

Location S90 Level F

Acc. No.

Nature of site Village site

Field No. ~~J43~~ X 2 Ca 226

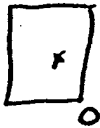
Description Rim sherd (hole tempered/pl  
decorated 8" diameter

Date 8/25/32

ARCHAEOLOGY

ARCHAEOLOGY

ARCHAEOLOGY

ARCHAEOLOGY	
Cat. No.	Location Sq <sup>0</sup> Level D
Acc. No.	Nature of site Village site
Field No. <del>Ill<sup>3</sup> K<sup>1</sup> Ca<sup>4</sup> 226</del> P7 Date 8/24/32	Description 1 Rim potsherd, shell tempered; cord decorated medium thickness (sketch over.) 

Location Sq 0 Level ~~B~~ E  
 Nature of site Village site  
 Description Misc. sherds  
 4 shell tempered  
 B hole " "

at. 1  
 Acc. No.  
 Field No. ~~JK 3~~ X 2 Ca<sup>226</sup>  
 p 8 p 14  
 Date 8/25/32

Cat. No.  
 Acc. No.  
 Field No. ~~JK 3~~ X 2 Ca<sup>226</sup>  
 p 8 p 14  
 Date 8/25/32

ARCHAEOLOGY  
 Location Sq 0 Level E  
 Nature of site Village site  
 Description 1 bag chips

ARCHAEOLOGY  
 Cat. No.  
 Location Sq 0 Level C  
 Acc. No.  
 Nature of site Village site  
 Field No. ~~JK 3~~ X 2 Ca<sup>226</sup>  
 \* 3 m 36  
 Date 8/25/32  
 Description 1 bag chips

ARCHAEOLOGY  
 Cat. No.  
 Location Sq 0 Level D  
 Acc. No.  
 Nature of site Village Site  
 Field No. ~~JK 3~~ X 2 Ca<sup>226</sup>  
 p 4 p 37  
 Date 8/25/32  
 Description Misc. Level D  
 Patsherds  
 10 hole tempered

ARCHAEOLOGY  
 Cat. No.  
 Location Sq 0 Level D  
 Acc. No.  
 Nature of site Village site  
 Field No. ~~JK 3~~ X 2 Ca<sup>226</sup>  
 m 5 m 36  
 Date 8/25/32  
 Description 1 bag bones

Cat. No.   
 Acc. No.   
 Field No.   
 Date

Location **S90 Level D**   
 Nature of site **Village site**   
 Description **1 bag chips**

Cat. No.   
 Acc. No.   
 Field No.   
 Date

Location **S90 Level D**   
 Nature of site **Village site**   
 Description **1 bag chips**

Cat. No.   
 Acc. No.   
 Field No.   
 Date

Location **S90 Level E**   
 Nature of site **Village site**   
 Description **Many small and medium sized shards - E a small pot. light brown in color - two nodules one of which is in the form of a crude human head hole tempered.**

Cat. No.   
 Acc. No.   
 Field No.   
 Date

Location **S90 Level E**   
 Nature of site **Village site**   
 Description **Many small and medium sized shards - E a small pot. light brown in color - two nodules one of which is in the form of a crude human head hole tempered.**

**ARCHAEOLOGY**

Cat. No.   
 Acc. No.   
 Field No.   
 Date

Location **S90 Level C**   
 Nature of site **Village site**   
 Description **1 bag bones**

**ARCHAEOLOGY**

Cat. No.   
 Acc. No.   
 Field No.   
 Date

Location **S90 Level C**   
 Nature of site **Village site**   
 Description **7 Potsherds; hole temp (red slip(?) on one)**

**ARCHAEOLOGY**

Cat. No.   
 Acc. No.   
 Field No.   
 Date

Location **Level F**   
 Nature of site **Village Site**   
 Description **2 shards with incised decorations**

Location Level B

Nature of site Village Site

Description 2 projectile points



Acc. No.

Field No. Ca<sup>226</sup>

~~783~~ 21

Date 8/31

Location Sq 5 Level D

Nature of site Village site

Description 1 bag Chips

Acc. No.

Field No. Ca<sup>226</sup>

~~783~~ 29

Date 8/24/32

Cat. No.

ARCHAEOLOGY

Location Level C

Acc. No.

Nature of site Village Site

Field No. Ca<sup>226</sup>

~~783~~ 27

Date

Description Chips

Cat. No.

ARCHAEOLOGY

Location Sq 5 Level D

Acc. No.

Nature of site Village site

Field No. Ca<sup>226</sup>

~~783~~ 28

Date 8/24/32

Description 5 Pot shards  
2 Rim - shell tempered  
3 hole tempered (1 incised)

Cat. No.

ARCHAEOLOGY

Location Sq 5 Level D

Acc. No.

Nature of site Village site

Field No. Ca<sup>226</sup>

~~783~~ 29

Date 8/24/32

Description 4 Potshards  
1 shell tempered  
3 hole " (1 incised)

Cat. No.   
 Acc. No.   
 Field No.   
 Date

Location Level C   
 Nature of site Village Site   
 Description 10 hole tempered sherds

Cat. No.   
 Acc. No.   
 Field No.   
 Date

Location Level C   
 Nature of site Village Site   
 Description 10 hole tempered sherds

Cat. No.   
 Acc. No.   
 Field No.   
 Date

Location Level C   
 Nature of site Village Site   
 Description Potsherds

Cat. No.   
 Acc. No.   
 Field No.   
 Date

Location Level C   
 Nature of site Village Site   
 Description Potsherds

ARCHAEOLOGY

Cat. No.   
 Acc. No.   
 Field No.   
 Date

Location   
 Nature of site   
 Description   
 Numbers 23, 24, 25, 26, and 27 VOID   
 (error in numbering)   
 (no new numbers given)

ARCHAEOLOGY

Cat. No.   
 Acc. No.   
 Field No.   
 Date

Location Sq 5 Level C   
 Nature of site Village site   
 Description 1 Potsherd; hole temper cord decoration; thin

ARCHAEOLOGY

Cat. No.   
 Acc. No.   
 Field No.   
 Date

Location Sq 5 Level C   
 Nature of site Village site   
 Description 1 Rim Potsherd; hole tempered, approx. 8 1/2" dia. and decoration

Location  
 Nature of site  
 Description

Cat. No.  
 Acc. No.  
 Field No. ~~JL 3 X 1~~ Ca 226  
 Date 21

Location Level C  
 Nature of site Village Site  
 Description Serpenter

Cat. No.  
 Acc. No.  
 Field No. Ca 226  
 Date 8/24/32

Cat. No.  
 Acc. No.  
 Field No. ~~JL 3 X 1~~ Ca 226  
 Date 8/24/32

ARCHAEOLOGY  
 Location 570 Level F  
 Nature of site Village site  
 Description 2 Potsheds; hole temp  
 incised decoration

Cat. No.  
 Acc. No.  
 Field No. ~~JL 3 X 1~~ Ca 226  
 Date 19

ARCHAEOLOGY  
 Location  
 Nature of site  
 Description  
 m  
 Void

Cat. No.  
 Acc. No.  
 Field No. ~~JL 3 X 1~~ Ca 226  
 Date 20

ARCHAEOLOGY  
 Location  
 Nature of site  
 Description  
 m  
 Void

ARCHAEOLOGY

Cat. No. Sq 0 Level F

Acc. No. Village site

Field No. 4 Potsherds  
~~3 hole tempered~~  
 1 shell "

Cat. No.

Acc. No.

Field No. ~~Jd<sup>v</sup>3 X1Ca<sup>v</sup>226~~  
 P 16  
 Date 8/24/32

ARCHAEOLOGY

Cat. No. Sq 0 Level F

Acc. No. Village site

Field No. 1 bag bone

Cat. No.

Acc. No.

Field No. ~~Jd<sup>v</sup>3 X1Ca<sup>v</sup>226~~  
 M 17  
 Date 8/24/32

Cat. No.

Acc. No.

Field No. ~~Jd<sup>v</sup>3 X1Ca<sup>v</sup>226~~  
 M 12  
 Date 8/24/32

ARCHAEOLOGY

Location Sq 0 Level D

Nature of site Village site

Description 1 bag chips

Cat. No.

Acc. No.

Field No. ~~Jd<sup>v</sup>3 X1Ca<sup>v</sup>226~~  
 M 15 P 14  
 Date 8/24/32

ARCHAEOLOGY

Location Sq 0 Level E

Nature of site Village site

Description 2 Potsherds  
 1 shell tempered  
 1 hole "

Cat. No.

Acc. No.

Field No. ~~Jd<sup>v</sup>3 X1Ca<sup>v</sup>226~~  
 M 15  
 Date 8/24/32

ARCHAEOLOGY

Location Sq 0 Level E

Nature of site Village site

Description 1 bag chips

ARCHAEOLOGY

Cat. No.

Location Level C

Acc. No.

Nature of site Village Site

Field No.

~~JL 43~~ X Ca<sup>o</sup> 226

m 6  
Date 8/24/32

Description Chips

Sq O Level D

Location

Nature of site Village site

Description 21 Potshards

20 hole tempered (incised design)

1 Shell

ARCHAEOLOGY

Cat. No.

Location Level D

Acc. No.


Nature of site Village site

Field No.

~~JL 43~~ X Ca<sup>o</sup> 226

f 8  
Date

Description 1 Potshard; hole tempere. incised design



(same pot as p13)

Cat. No.

Acc. No.

Field No.

~~JL 43~~ X Ca<sup>o</sup> 226

p10  
Date 8/24/32

ARCHAEOLOGY

Cat. No.

Location

Acc. No.

Nature of site

Field No.

~~JL 43~~ X Ca<sup>o</sup> 226

9  
Date

Description

V111

m

Cat. No.

Acc. No.

Field No.

~~JL 43~~ X Ca<sup>o</sup> 226

m 11  
Date 8/24/32

Sq 0 Level D

Location

Nature of site Village site

Description 1 bag bone

ARCHAEOLOGY

Cat. No. Location Level C

Acc. No. Nature of site Village Site

Field No. Description 7-5 shell (1 incised decoration)

Cat. No.

Acc. No.

Field No. JV3X71 Ca<sup>226</sup> PA Date 8/24/32

ARCHAEOLOGY

Cat. No. Location Level C

Acc. No. Nature of site Village Site

Field No. Description Bones

Cat. No.

Acc. No.

Field No. JV3X71 Ca<sup>224</sup> M5 Date 8/24/32

ARCHAEOLOGY

Cat. No.

Location S90 Level A

Acc. No.

Nature of site Village site

Field No.

JV3 X Ca<sup>226</sup> M1

Date 8/24/32

Description 1 bag chips

ARCHAEOLOGY

Cat. No.

Location S90 Level B

Acc. No.

Nature of site Village site

Field No.

JV3 X Ca<sup>226</sup> M2

Date 8/24/32

Description 1 bag chips

ARCHAEOLOGY

Cat. No.

Location S90 Level B

Acc. No.

Nature of site Village site

Field No.

JV3 X Ca<sup>226</sup> M3

Date 8/24/32

Description 1 bag bones

## APPENDIX V

### MCX LIST OF REFERENCES

In addition to the references reviewed by MCX personnel at the archaeological site information center, every attempt was made to obtain references cited but not on file. Information taken from these references was coded for data relating to collections made from sites located on installation property (see attached sample of PD-C Bibliographic Data Sheet form) and entered into a data base for ease of manipulation.

Report titles were drawn directly from the title page of reports, and consist of the following fields:

FIELD	DATA ENTERED
Subject Property	Army Installation name
Last Name	Primary author's last name
First Name	Primary author's first name
Middle Initial	Primary author's middle initial
Secondary Authors	Names of secondary authors, <i>or</i> in instances where the author is a company rather than an individual, the company name is listed here
Title	Title of the reference. For letter reports, the person or agency to whom the correspondence is addressed is listed as the title.
Series	If the report is part of a publication series, the name and number are provided here.
Date	Date of publication or submission
Length	Report length in pages
Contract Number	Contract number and delivery order number, if applicable

The data for the next three fields are drawn directly from the report title page and reflect the hierarchy of contracting agencies involved in accomplishing the work. In some cases, the sponsoring agency is listed as the Army installation; in others, the intermediary contracting agent, (e.g., the Army Corps of Engineers or the National Park Service) is listed as the Sponsoring Agency.

Sponsoring Agency	Agency for which the report was prepared
Contractor	The agent contracted to perform the work
Subcontractor	The agent subcontracted to perform the work

The majority of the citations for archaeological investigations on Army land refer to unpublished reports prepared under contract with federal agencies, consequently the MCX printout was designed to address these reports. In instances where the author is a company rather than an individual, the company name is listed in the Secondary Authors field (due to the length of the field). For published references, the publisher is listed in the Sponsoring Agency field.

Page \_\_\_\_ of \_\_\_\_

Fieldwork  
Page \_\_\_\_ of \_\_\_\_

NADB No.

PD-C Collection No.

## PD-C Bibliography Data Sheet

Date: \_\_\_\_\_

Information obtained by: \_\_\_\_\_

**PD-C Project:**

**Subject Property:**

**Repository (name and location):**

**Record Collection Name/Number:**

**Report Date and Length (in pages):**

**Author(s):**

**Title:**

**Contractor/Address or Publisher/Address (city, state):**

**Subcontractor/Address (city, state):**

**Report Series and Number:**

**Contract/Purchase Order Number(s):**

**Sponsoring Agency/Address:**

**Project Name and Location:**

**Principal Investigator(s)/Director(s):**

**Fieldwork Dates:**

**Type of Investigation (e.g., survey, testing, mitigation):**

PD-C Bibliography Data Sheet (continued)

*Site Numbers:*

*Archaeological Period (e.g., Hohokam, Mississippian):*

*Material Classes (range):*

*Artifact Collections and Locations:*

**Approximate Size of Collections (e.g., number of objects):**

*Record Collections and Locations:*

**NAGPRA Materials (Check if present)**

**Human Skeletal Remains** \_\_\_\_\_

Human Skeletal Remains Data Sheet

Number of Attached Sheets \_\_\_\_\_

**Objects**

**Associated Funerary** \_\_\_\_\_

Object Data Sheet

Number of Attached Sheets \_\_\_\_\_

**Unassociated Funerary** \_\_\_\_\_

**Sacred** \_\_\_\_\_

**Cultural Patrimony** \_\_\_\_\_

*Cultural Affiliation(s):*

**Basis for Affiliation Determination (e.g., geographic location, burial practices):**

*Comments:*

MCX List of References for Savanna Army Depot, Illinois [AMC] as of June 1995

Subject property : Savanna Army Depot, IL

Last name : Adams

First name : Robert

Middle Initial : M.

Secondary Authors :

Title : Excavation of Three Village Sites of Northwestern Illinois

Series :

Date : 1932

Length : 29

Contract Number :

Sponsoring Agency : Paper Prepared for University of Chicago, Dept. of Anthropology Class

Contractor :

Subcontractor :

Subject property : Savanna Army Depot, IL

Last name : Ball

First name : Donald

Middle Initial : B.

Secondary Authors :

Title : An Archaeological Reconnaissance of Five Proposed Construction Sites at the Savanna Army Depot, Jo Daviess and Carroll Counties, Illinois.

Series :

Date : April 1984

Length : 7

Contract Number :

Sponsoring Agency :

Contractor : US Army Corps of Engineers-Louisville District

Subcontractor :

Subject property : Savanna Army Depot, IL

Last name : Bennett

First name : John

Middle Initial : W.

Secondary Authors :

Title : Archaeological Explorations in Jo Daviess County, Illinois

Series :

Date : 1945

Length :

Contract Number :

Sponsoring Agency :

Contractor : University of Chicago Press

Subcontractor :

MCX List of References for Savanna Army Depot, Illinois [AMC] as of June 1995

Subject property : Savanna Army Depot, IL

Last name : McCully

First name : Doyle

Middle Initial : W.

Secondary Authors :

Title : Letter Report to State Historic Preservation Office, Springfield, Illinois

Series :

Date : Sept. 17, 1982

Length :

Contract Number :

Sponsoring Agency :

Contractor : US Army Corps of Engineers-Rock Island District

Subcontractor :

Subject property : Savanna Army Depot, IL

Last name : Stafford

First name : Barbara

Middle Initial :

Secondary Authors : Harold Hassen, Edward Jelks, Joseph Phillippe, Edwin Hajic, Nancy Asch & David Asch.

Title : An Archaeological Overview and Management Plan for the Savanna Army Depot Activity, Jo Daviess and Carroll Counties, Illinois.

Series : Report No. 8

Date : May 7, 1984

Length : 86

Contract Number : CX-5000-3-0771

Sponsoring Agency : U.S. Army Materiel Development & Readiness Command

Contractor : National Park Service

Subcontractor : Woodward-Clyde Consultants, by Center for American Archeology, Kampsville, IL 62053

## APPENDIX VI

### NATIONAL ARCHEOLOGICAL DATA BASE REFERENCES FOR SAVANNA ARMY DEPOT, ILLINOIS

No attempt has been made to edit the National Archeological Data Base format or to correct obvious errors.

Stafford, Barbara, H. Hassen, E. Selks, J. Phillippe, and E. Hajic (Compilers)

1984 *An Archeological Overview and Management Plan for the Savanna Army Depot Activity, Jo Daviess and Carroll Counties, Illinois*. Woodward-Clyde Consultants, Walnut Creek, CA. Submitted to Nps, Southeast Region, Atlanta, GA.