



UNITED STATES ARMY MANEUVER SUPPORT CENTER

A Perspective of Future Micro Unmanned Aerial Vehicles For the U.S. Army

By

LeRoy Maurer

Night Vision and Electronic Sensors Directorates

Liaison Officer to MANSCEN

Email: Maurerl@wood.army.mil

Phone number: 573-563-7127


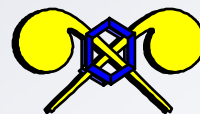
ENGINEER

CHEMICAL

MIL POLICE



12/11/2003



Report Documentation Page

Form Approved
OMB No. 0704-0188

Public reporting burden for the collection of information is estimated to average 1 hour per response, including the time for reviewing instructions, searching existing data sources, gathering and maintaining the data needed, and completing and reviewing the collection of information. Send comments regarding this burden estimate or any other aspect of this collection of information, including suggestions for reducing this burden, to Washington Headquarters Services, Directorate for Information Operations and Reports, 1215 Jefferson Davis Highway, Suite 1204, Arlington VA 22202-4302. Respondents should be aware that notwithstanding any other provision of law, no person shall be subject to a penalty for failing to comply with a collection of information if it does not display a currently valid OMB control number.

1. REPORT DATE 23 JUL 2004	2. REPORT TYPE N/A	3. DATES COVERED -	
4. TITLE AND SUBTITLE A Perspective of Future Micro Unmanned Aerial Vehicles For the U.S. Army		5a. CONTRACT NUMBER	
		5b. GRANT NUMBER	
		5c. PROGRAM ELEMENT NUMBER	
6. AUTHOR(S)		5d. PROJECT NUMBER	
		5e. TASK NUMBER	
		5f. WORK UNIT NUMBER	
7. PERFORMING ORGANIZATION NAME(S) AND ADDRESS(ES) Night Vision and Electronic Sensors Directorates		8. PERFORMING ORGANIZATION REPORT NUMBER	
9. SPONSORING/MONITORING AGENCY NAME(S) AND ADDRESS(ES)		10. SPONSOR/MONITOR'S ACRONYM(S)	
		11. SPONSOR/MONITOR'S REPORT NUMBER(S)	
12. DISTRIBUTION/AVAILABILITY STATEMENT Approved for public release, distribution unlimited			
13. SUPPLEMENTARY NOTES See also ADM001689, EOARD-CSP-03-5073 Micro Air Vehicle Workshop., The original document contains color images.			
14. ABSTRACT			
15. SUBJECT TERMS			
16. SECURITY CLASSIFICATION OF:			17. LIMITATION OF ABSTRACT
a. REPORT unclassified	b. ABSTRACT unclassified	c. THIS PAGE unclassified	UU
			18. NUMBER OF PAGES 8
			19a. NAME OF RESPONSIBLE PERSON


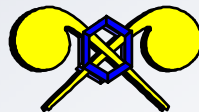


CURRENT ARMY EFFORTS

- **There is a draft requirement for a Small Unmanned Aerial Vehicle (SUAV)**
- **We can forecast missions and operational requirements**
- **Advancements in Science and Technology will drive MAVs needs/requirements for Future Force with funding.**
 - **Current MAV effort for Army is a 9 inch (23cm) MAV**
 - **No formal approved Army requirement for 2-15 cm MAV**
 - **Today not included in the Future Combat Systems strategy**
 - **No Army funding in near future**



12/11/2003





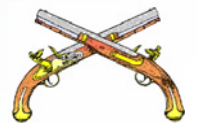
OPERATIONAL PURPOSE

- Primary purpose is to mitigate risk
- Increase operational tempo (speed)
- Enhanced situational awareness
- Increased force protection
- To provide real time direct imagery beyond line-of-sight

Permit dismounted forces (foot soldiers) the ability to move to points of positional advantage with greater speed and precision, and avoiding enemy strengths



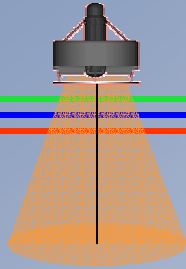
12/11/2003



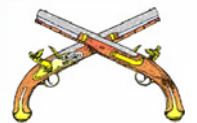


MISSIONS

- Reconnaissance
- Surveillance
- Target acquisition
- Battlefield damage assessment
- Unit patrols
- Force Protection




Around the corner, down the street, in the buildings, on buildings, sub terrain, over the hill, in the woods, in caves, down wells ...






OPERATIONAL MODES

Perch and Stare



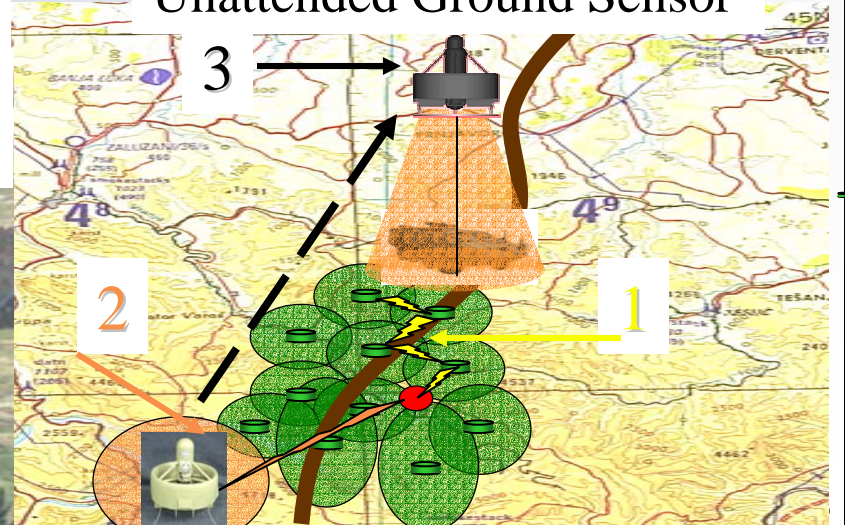
Hover and Stare



In-flight tasking for surveillance/reconnaissance



Unattended Ground Sensor




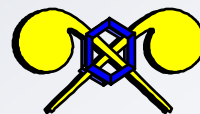


OPERATIONAL REQUIREMENTS

- Soldier operated (no dedicated operator, ease of operations)
- Man-packable air vehicle system
- Re-taskable and reusable system
- Launch and recover in confined spaces
- Provide line-of-sight/non-line-of-sight
- Power: fuel or battery?
- Extremely quiet
- Range 5 to 8 km
- Endurance 50 minutes time on target and 70 minutes flight time
- Low cost



12/11/2003





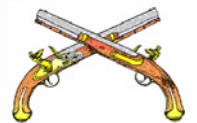

MILITARY USERS

DISMOUNTED SOLDIERS

- Scouts
- Infantry
- Special Operations
- Engineers
- Chemical
- Military Police



12/11/2003





SENSOR PAYLOADS

**From a
MANSCEN
perspective**

- Electro Optical/Infrared (EO/IR) imagery
 - Real time direct receipt of imagery
 - Day/night imagery
- Chemical/Biological detector payload
- Zoom features

**Addressed in details by Mr. Mann
of
Night Vision and Electronic Sensors Directorate**



12/11/2003

