

**AFRL-VA-WP-TP-2007-312**

**PROPORTIONAL NAVIGATION WITH  
ADAPTIVE TERMINAL GUIDANCE  
FOR AIRCRAFT RENDEZVOUS  
(PREPRINT)**



**Austin L. Smith**

**FEBRUARY 2007**

**Approved for public release; distribution unlimited.**

**STINFO COPY**

**This is a work of the U.S. Government and is not subject to copyright protection in the United States.**

**AIR VEHICLES DIRECTORATE  
AIR FORCE MATERIEL COMMAND  
AIR FORCE RESEARCH LABORATORY  
WRIGHT-PATTERSON AIR FORCE BASE, OH 45433-7542**

# REPORT DOCUMENTATION PAGE

*Form Approved*  
OMB No. 0704-0188

The public reporting burden for this collection of information is estimated to average 1 hour per response, including the time for reviewing instructions, searching existing data sources, gathering and maintaining the data needed, and completing and reviewing the collection of information. Send comments regarding this burden estimate or any other aspect of this collection of information, including suggestions for reducing this burden, to Department of Defense, Washington Headquarters Services, Directorate for Information Operations and Reports (0704-0188), 1215 Jefferson Davis Highway, Suite 1204, Arlington, VA 22202-4302. Respondents should be aware that notwithstanding any other provision of law, no person shall be subject to any penalty for failing to comply with a collection of information if it does not display a currently valid OMB control number. **PLEASE DO NOT RETURN YOUR FORM TO THE ABOVE ADDRESS.**

<b>1. REPORT DATE (DD-MM-YY)</b> February 2007		<b>2. REPORT TYPE</b> Conference Paper Preprint		<b>3. DATES COVERED (From - To)</b>	
<b>4. TITLE AND SUBTITLE</b> PROPORTIONAL NAVIGATION WITH ADAPTIVE TERMINAL GUIDANCE FOR AIRCRAFT RENDEZVOUS (PREPRINT)				<b>5a. CONTRACT NUMBER</b> In-house	
				<b>5b. GRANT NUMBER</b>	
				<b>5c. PROGRAM ELEMENT NUMBER</b> N/A	
<b>6. AUTHOR(S)</b> Austin L. Smith				<b>5d. PROJECT NUMBER</b> N/A	
				<b>5e. TASK NUMBER</b> N/A	
				<b>5f. WORK UNIT NUMBER</b> N/A	
<b>7. PERFORMING ORGANIZATION NAME(S) AND ADDRESS(ES)</b> Structural Design and Development Branch (AFRL/VACD) Control Sciences Division Air Vehicles Directorate Air Force Materiel Command, Air Force Research Laboratory Wright-Patterson Air Force Base, OH 45433-7542				<b>8. PERFORMING ORGANIZATION REPORT NUMBER</b> AFRL-VA-WP-TP-2007-312	
<b>9. SPONSORING/MONITORING AGENCY NAME(S) AND ADDRESS(ES)</b> Air Vehicles Directorate Air Force Research Laboratory Air Force Materiel Command Wright-Patterson Air Force Base, OH 45433-7542				<b>10. SPONSORING/MONITORING AGENCY ACRONYM(S)</b> AFRL-VA-WP	
				<b>11. SPONSORING/MONITORING AGENCY REPORT NUMBER(S)</b> AFRL-VA-WP-TP-2007-312	
<b>12. DISTRIBUTION/AVAILABILITY STATEMENT</b> Approved for public release; distribution unlimited.					
<b>13. SUPPLEMENTARY NOTES</b> Conference presentation for the Dayton-Cincinnati Aerospace Sciences Symposium. This is a work of the U.S. Government and is not subject to copyright protection in the United States. PAO Case Number: AFRL/WS 07-0372 (cleared February 23, 2007). Presentation contains color and video clips.					
<b>14. ABSTRACT</b> <ul style="list-style-type: none"> <li>• PN with adaptive terminal guidance is shown to be a viable guidance method for aircraft rendezvous in 6DOF simulation.</li> <li>• Adaptive PN and Velocity controller combination is shown to effect successful rendezvous.</li> <li>• Adaptation accounts for errors caused by assumptions (stationary RZ location), wind, and tanker maneuvers.</li> </ul>					
<b>15. SUBJECT TERMS</b> Proportional Navigation, Aircraft Rendezvous, Aerial Refueling, Terminal Guidance					
<b>16. SECURITY CLASSIFICATION OF:</b>			<b>17. LIMITATION OF ABSTRACT:</b> SAR	<b>18. NUMBER OF PAGES</b> 26	<b>19a. NAME OF RESPONSIBLE PERSON (Monitor)</b> Gary K. Hellmann
<b>a. REPORT</b> Unclassified	<b>b. ABSTRACT</b> Unclassified	<b>c. THIS PAGE</b> Unclassified			



# Proportional Navigation with Adaptive Terminal Guidance for Aircraft Rendezvous

Austin Smith

[Austin.Smith@wpafb.af.mil](mailto:Austin.Smith@wpafb.af.mil)



# Background



- Automated Aerial Refueling (AAR) requires receiver-to-tanker rendezvous
- A trajectory/guidance algorithm is necessary to provide a path/FCS commands for the aircraft rendezvous
  - Optimization algorithms are computationally intensive
  - Geometric solutions limit UAV maneuvering
  - Trajectory solutions may “jump” around

2

Current CONOPS for AAR is the trajectory algorithm brings the UAV to a 1-NM trail position, where a tanker relative control law is engaged

Very difficult to embed an iterative optimization algorithm in a FCS running at high rates

Geometric solutions (even when iterative) may not control speed or provide a smooth rendezvous (zero turn rate at RZ)

Useful to look at a simple algorithm that meets rendezvous constraints (same V, Psi, Pos at same time) that can be embedded in a FCS



# Requirements



- Able to embed into UAV FCS and run real-time
- Use same information as FCS (AAR PGPS)
- Must obey vehicle limits, and tactical and operational CONOPS
- Execute successful rendezvous

3

Must be able to embed guidance algorithm into FCS running at high rate

Must use same information as inner/outer loop, Precision Differential GPS



# Proposed Guidance System



- A proportional navigation guidance system with adaptive terminal guidance,  
And a velocity control loop that...
  - Commands UAV to RZ location with the same speed and heading as tanker, at same time
  - Obeys velocity, acceleration, and turn rate limits
  - Is robust to winds and tanker maneuvering



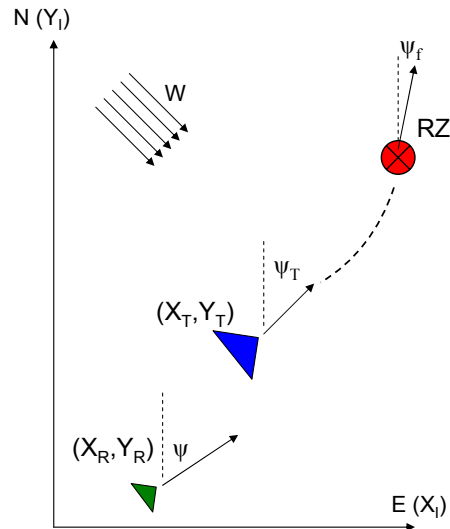


## Design Approach



### Design

- Treat target as stationary, using an adaptive “tanker estimator”, based on kinematics, to determine a rendezvous (RZ) location
- RZ location approaches tanker as receiver’s heading and position approach tanker’s heading and position
- Velocity loop will control speed
- 2-D (constant altitude)



Use “estimator” to determine a target location, prevent prolonged “tail chases”  
Wind component

The adaptive terminal guidance pronav will provide a turn rate command to align UAV heading with tanker heading at or before rendezvous location

Two main coordinate systems, flat earth N-E and RFE (tanker relative)

Tanker estimator depends on turn rate of tanker for locating a rendezvous point based on tanker states and UAV states



# Guidance Law Proportional Navigation



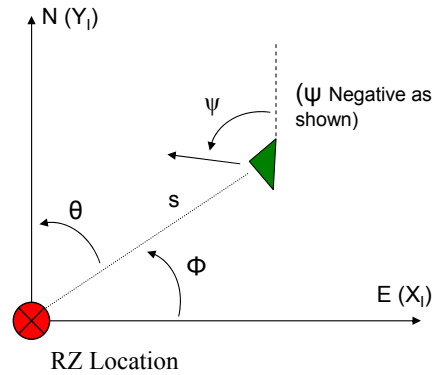
$$\dot{\psi}_{com} = -\lambda_1 \dot{\phi} \quad \text{where} \quad \dot{\phi} = \frac{d(\Phi_f - \theta)}{dt} = \frac{(\dot{y}_R - \dot{y}_T)(x_R - x_T) - (\dot{x}_R - \dot{x}_T)(y_R - y_T)}{s^2}$$

and

$$s = \sqrt{(X_{I,R} - X_{I,T})^2 + (Y_{I,R} - Y_{I,T})^2}$$

assuming

$$\dot{x}_T = 0, \quad \dot{y}_T = 0$$



Variation of control law from Lu, Doman, Schierman

6

Note different definitions for heading and LOS orientation

S is range-to-go

Phi final is a function of final heading constraint



# Guidance Law

## Adaptive Update



Initially...

$$\lambda_1 = \frac{-(\Psi_f - \psi)}{(\Phi_f - \phi)} \quad \text{or} \quad \dot{\psi}_{com} = \dot{\psi}_{max} \operatorname{sgn}(\Phi_f - \phi)$$

$$\left. \begin{array}{l} \lambda_1 > 1 \Rightarrow s \rightarrow 0 \\ \lambda_1 > 2 \Rightarrow \Phi_f = -\frac{\pi}{2} - \Psi_f \end{array} \right\} \begin{array}{l} \text{Guidance Law} \\ \text{Properties} \end{array}$$

Adaptation...

$$\dot{\lambda}_1 = -\frac{\kappa}{s^2} \left( \lambda_1 + \frac{\Delta\psi}{\Delta\phi} \right) \left( (x_R - x_T)(\dot{x}_R - \dot{x}_T) + (y_R - y_T)(\dot{y}_R - \dot{y}_T) \right)$$

where...  $\left\{ \begin{array}{l} \Delta\psi = \Psi_f - \psi \\ \Delta\phi = -(\Psi_f + \frac{\pi}{2}) - \phi \\ \kappa = \text{constant gain} \end{array} \right.$

7

An initial PN gain calc is made, it must be greater than two to guarantee the final heading constraint is met, if it is not >2, then the aforementioned turn rate command is used, which will eventually increase the PN gain above 2

Adaptation ensures final heading constraint is met even when: guidance commands exceed maneuverability of vehicle (alg uses kinematics), limits are saturated, movements in the target caused by tanker drift, winds, etc.

Final LOS angle definition ensures receiver will approach tanker from behind as it nears its final heading



# Guidance Law Velocity Controller



$$A_{com} = -k_1 \frac{\left( V_R - \sqrt{\frac{t_R+1}{t_T+1}} V_T \right)^2}{s} \operatorname{sgn}\left( V_R - \sqrt{\frac{t_R+1}{t_T+1}} V_T \right)$$

$$\frac{t_R + 1}{t_T + 1} = \text{time-to-target ratio}$$

-Increases or decreases target velocity

-Neither  $t_R$  or  $t_T$  is a guess of the RZ time or the actual time of arrival to target

-The ratio gives a relative sense of how far ahead or behind the tanker the UAV is from the target RZ location

$(t_R+1)/(t_T+1) \rightarrow 1$  as Receiver and Tanker approach RZ

8

Time-to-Target ratio is receiver time-to-target over tanker time-to-target

Less than one, receiver slows down; greater than one, receiver speeds up



# Results

- Simulation

- 6DOF Tanker and UAV models

- Tanker

- $\psi_{t=0} = 0^\circ$
- $V = 670 \text{ ft/s}$

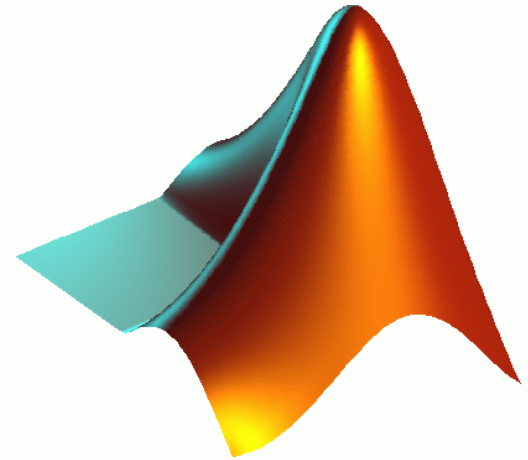
- UAV

- $V_{t=0} = 750 \text{ ft/s}$

- Wind

- UAV Limits

- $\pm 2 \text{ deg/s}$  turn rate
- $\pm 2 \text{ ft/s}^2$  accel/decel
- 600-800 ft/s V range



MATLAB & Simulink

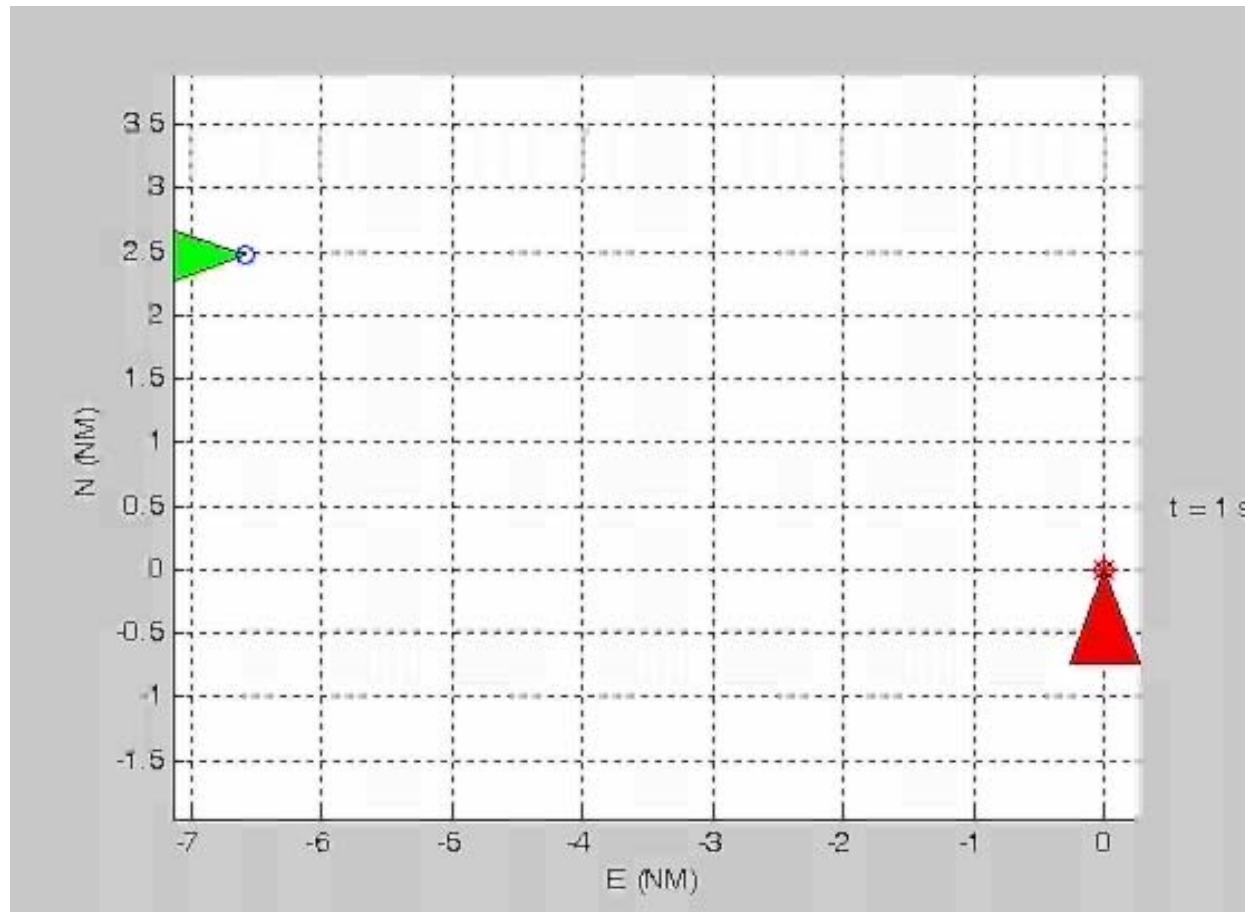
\*Everything not listed is variable



# Results

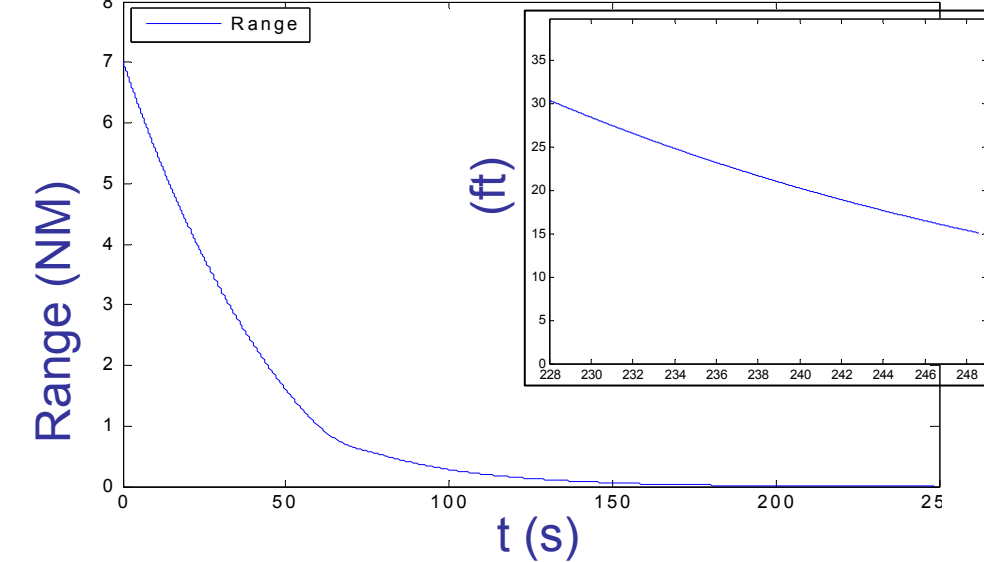
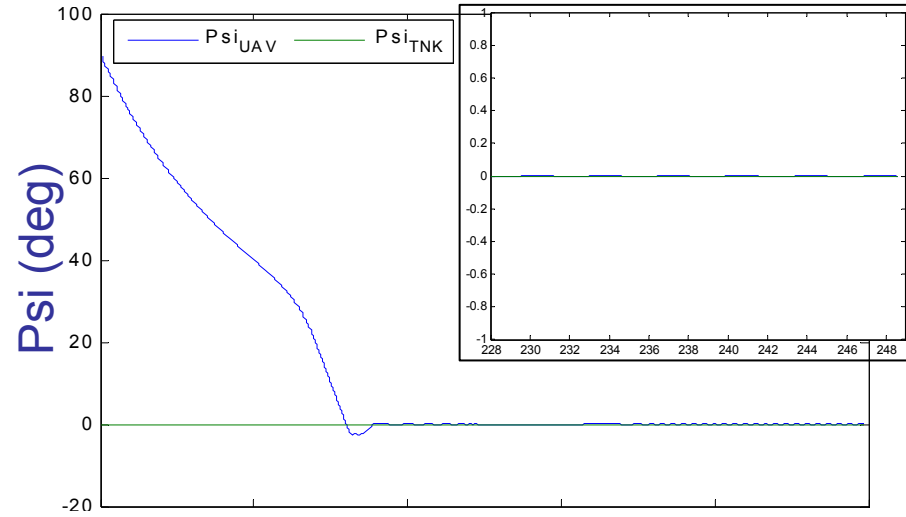
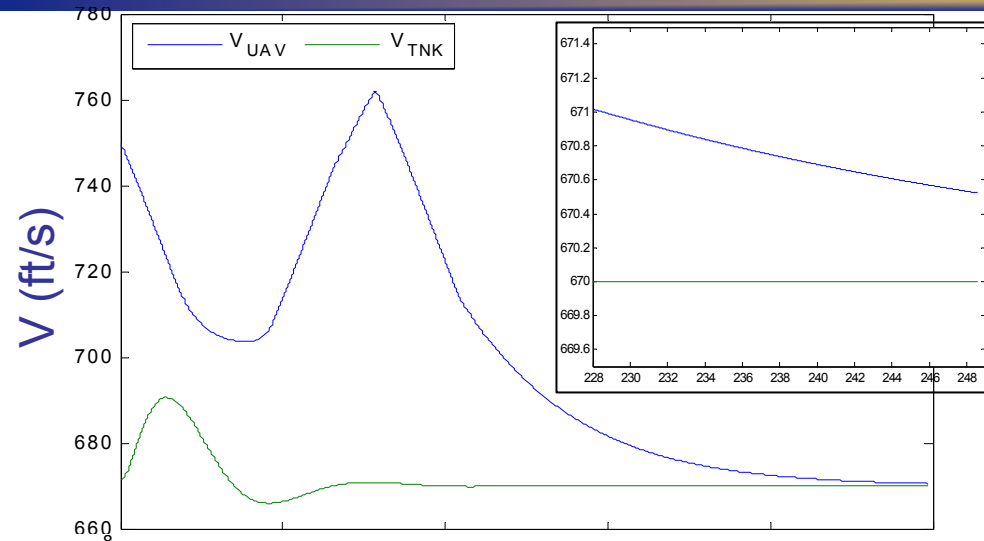
$\Psi_{t=0}=90^\circ$ , no wind,  $P_{t=0}=(-40000, 15000)$ ft

-Tanker flying straight leg





# Results



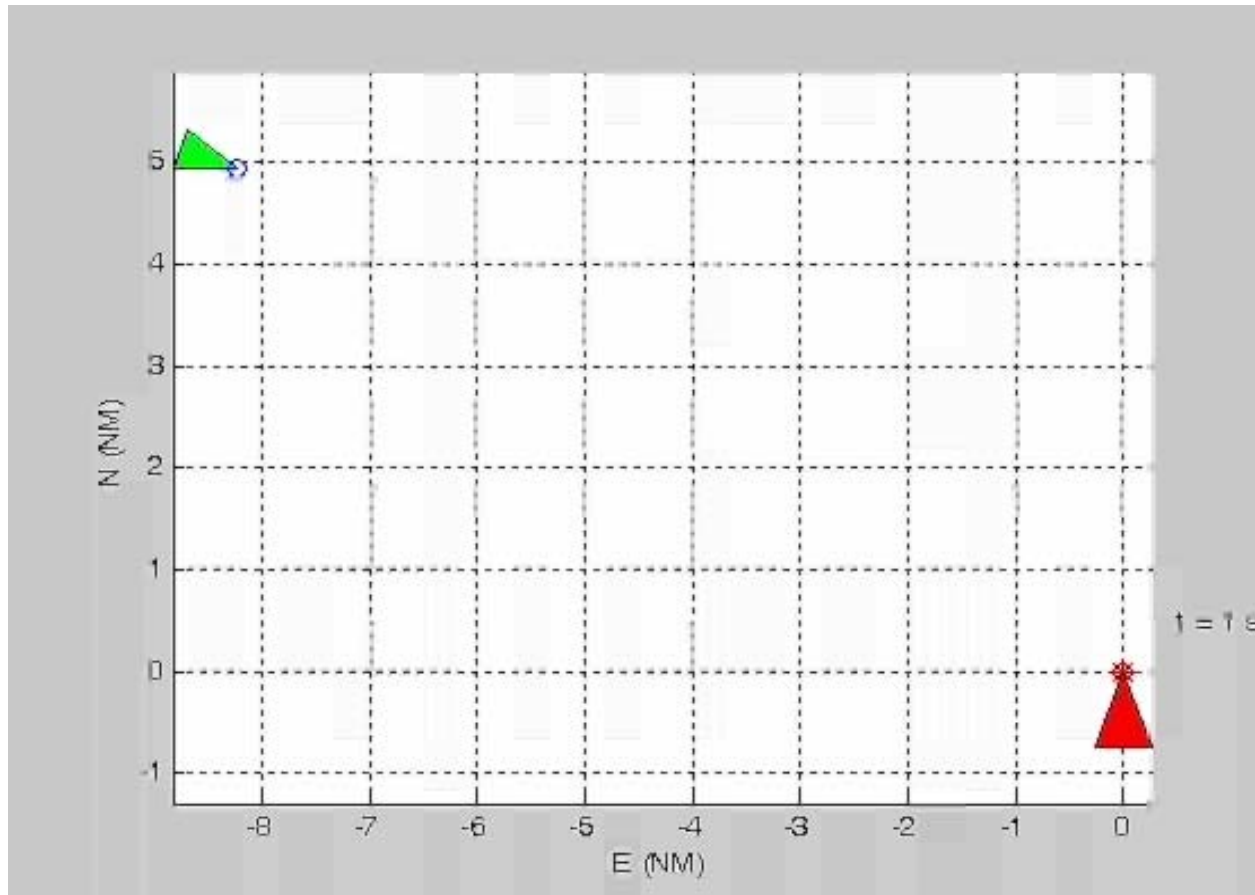


# Results



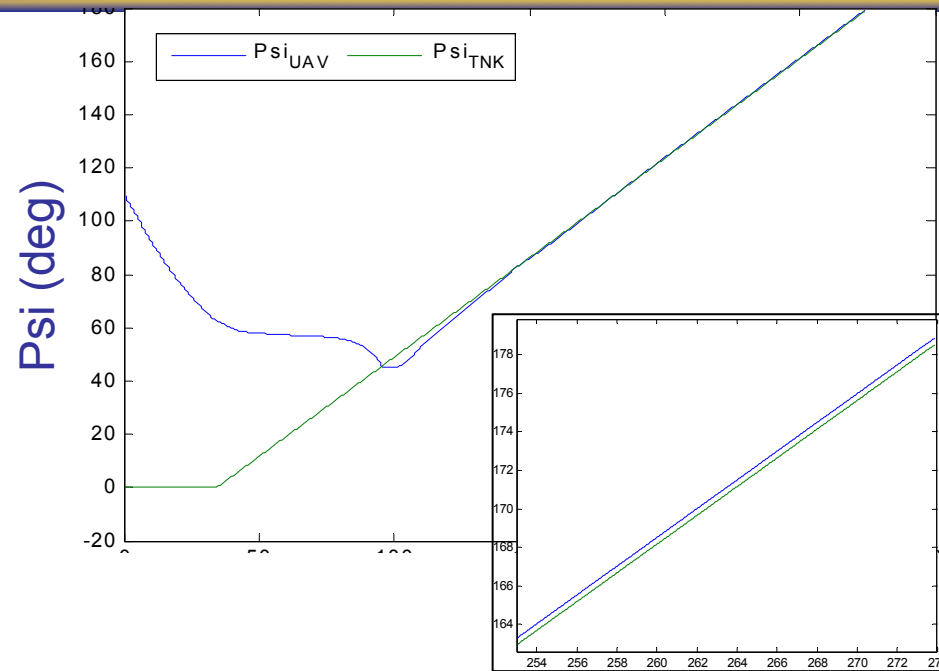
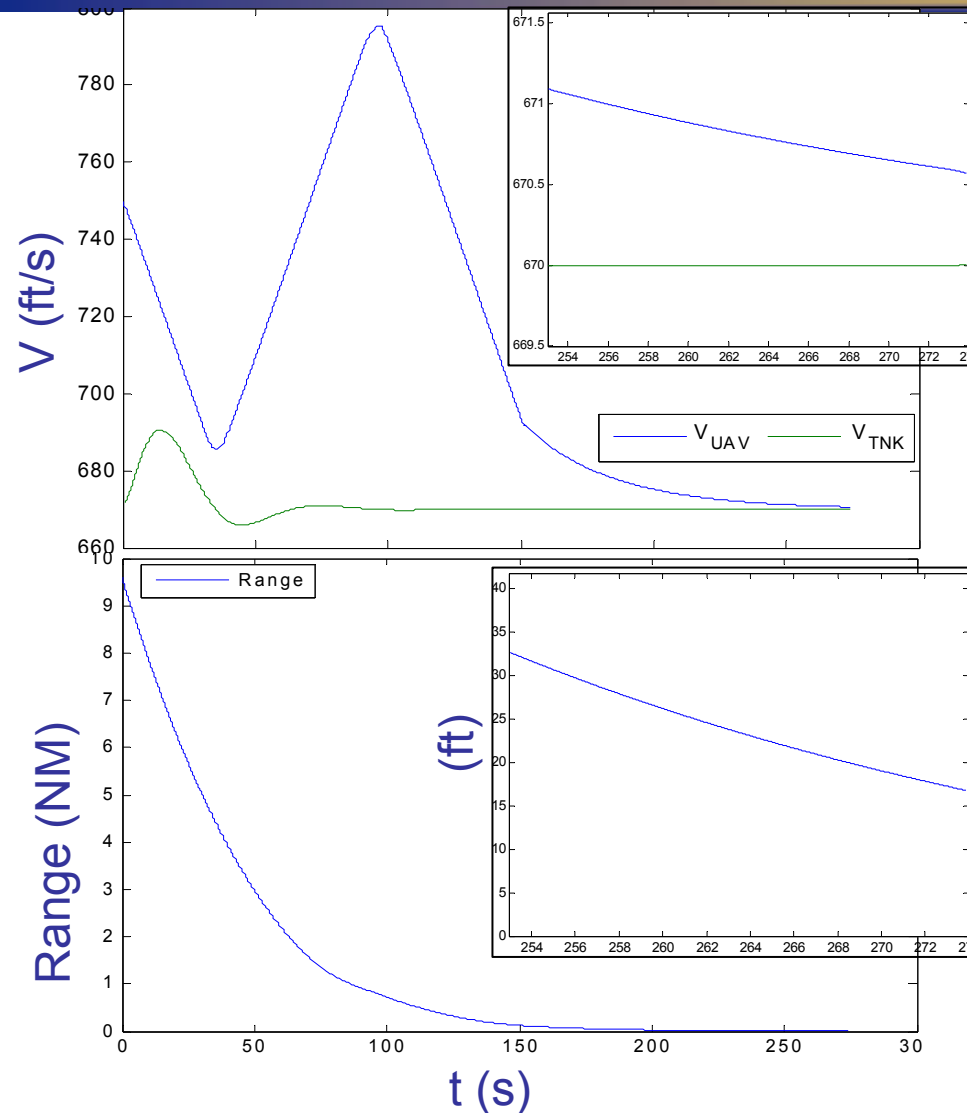
$\Psi_{t=0}=110^\circ$ , no wind,  $P_{t=0}=(-50000,30000)$ ft

-Tanker turns with  $15^\circ$  bank at  $t=30$ s





# Results



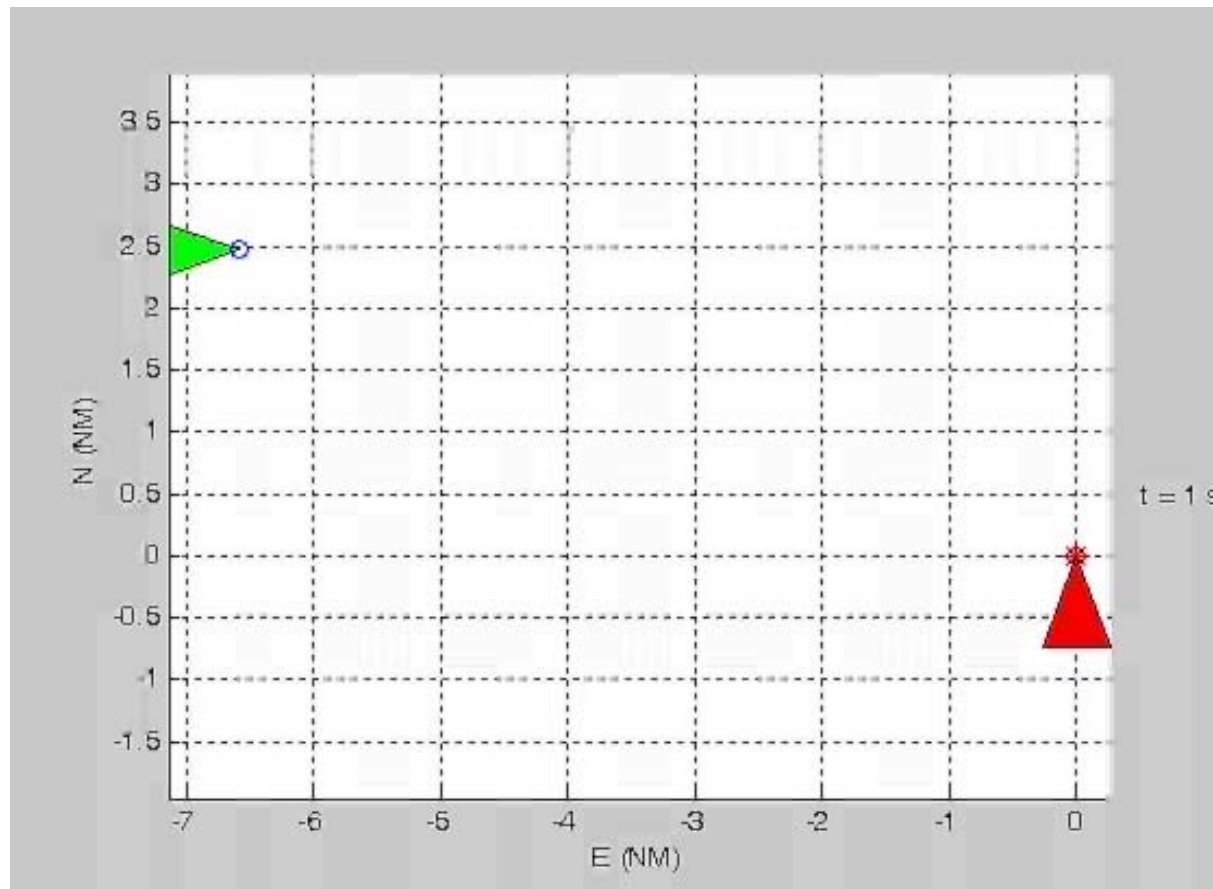
Turn rate saturated, Receiver crosses tanker path, but comes back around and hits RZ location (but well behind tanker)  
Crossing path behind tanker presents a problem with guidance law because  $\phi$  -  $\phi_i \rightarrow 0$ , but RZ is not occurring...logic was introduced to handle this



# Results

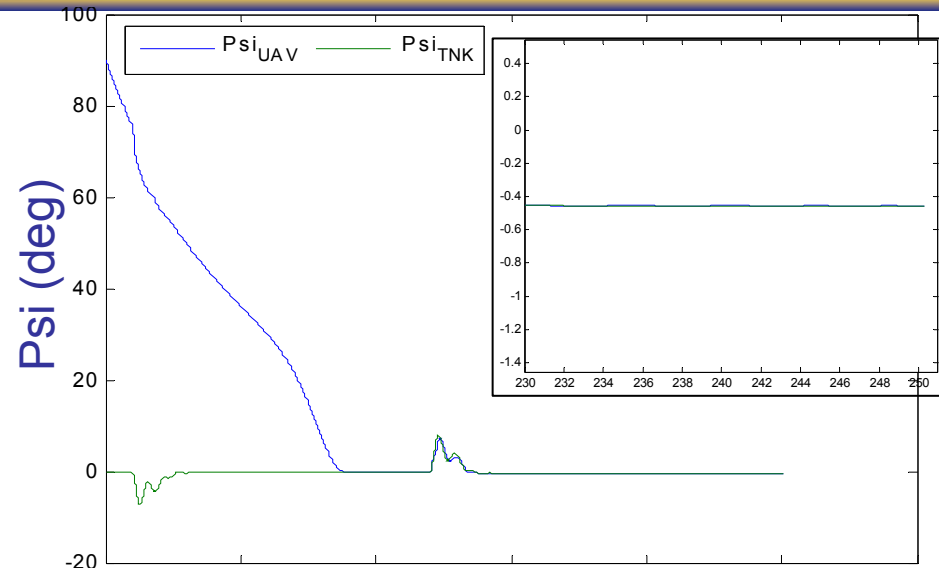
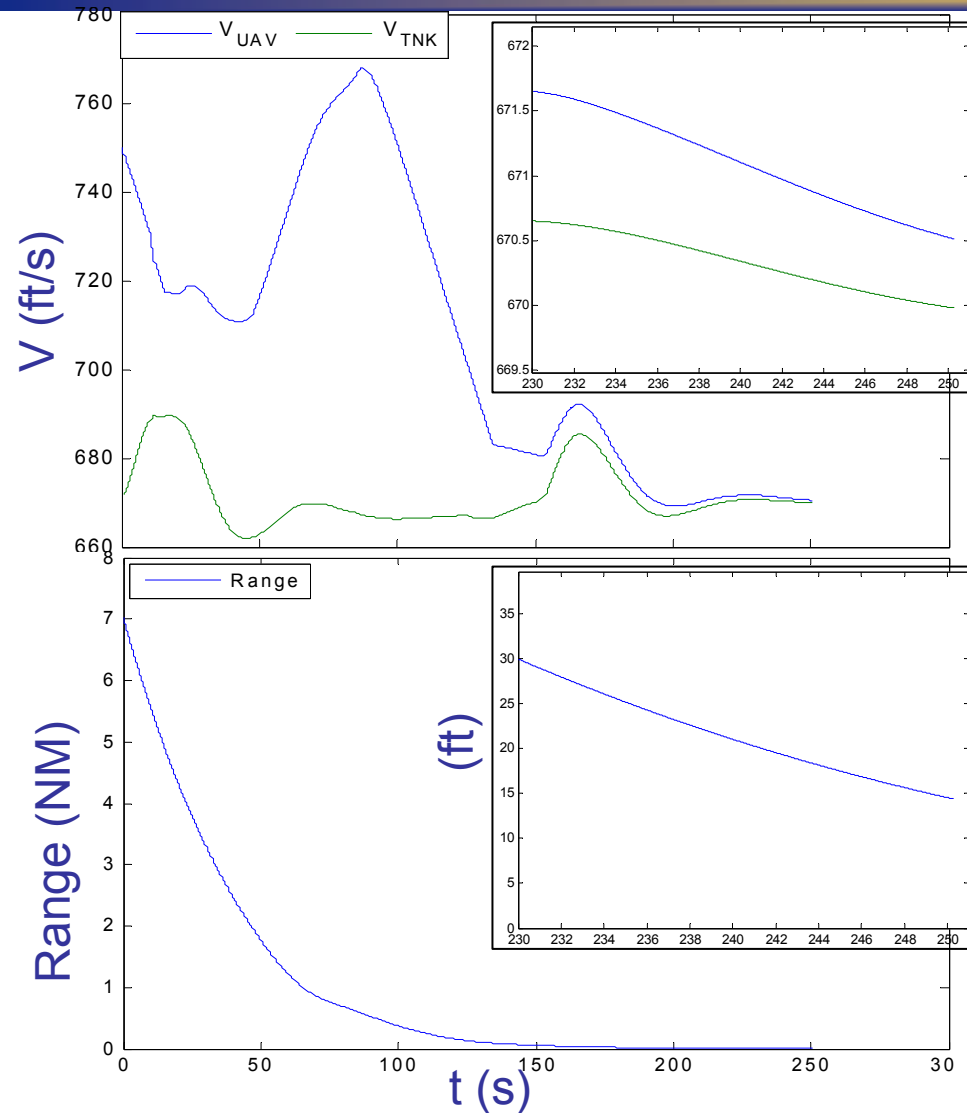
$\Psi_{t=0}=90^\circ$ , Wind SE @ 50KT for 100s,  $P_{t=0}=(-40000, 15000)$ ft

-Tanker flying straight leg





# Results



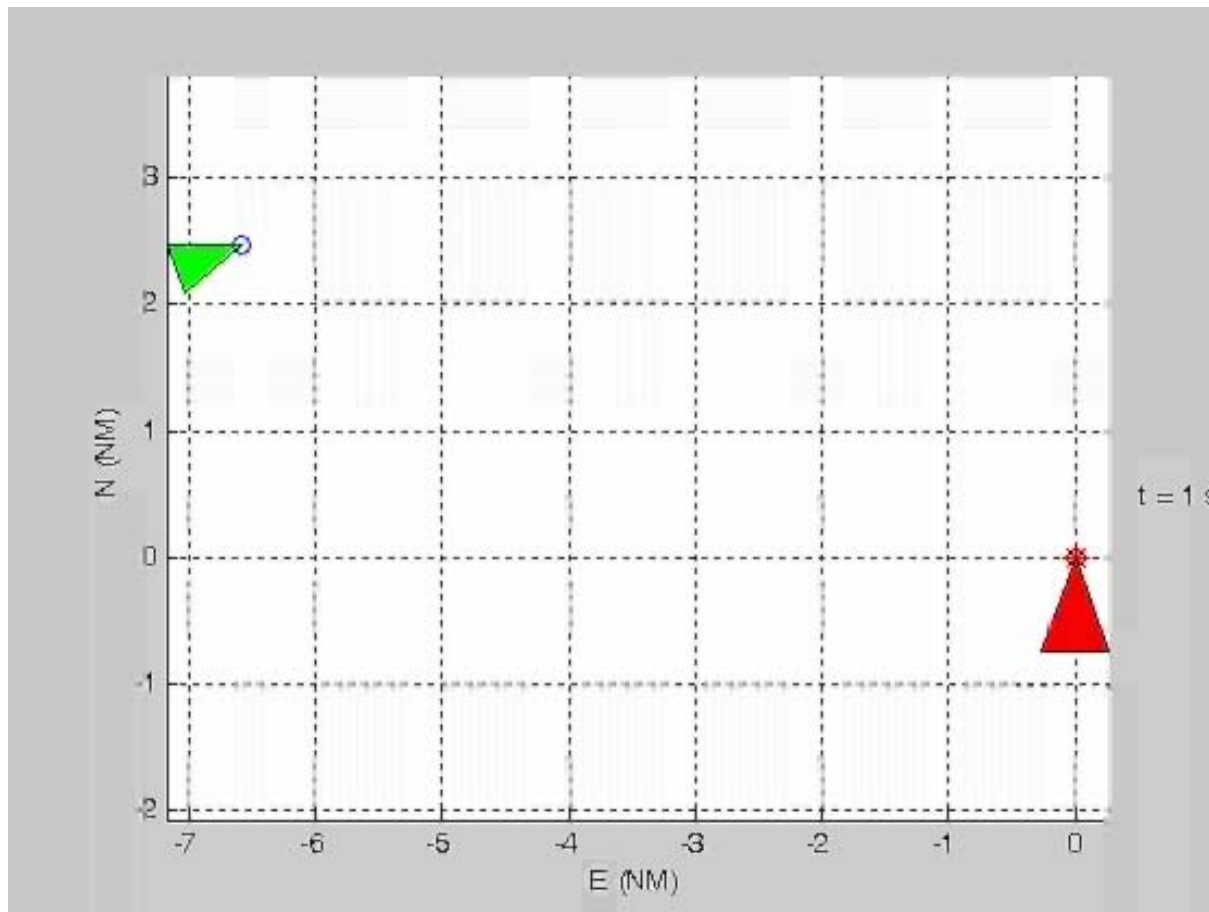
This has both a PN gain re-initialization and winds that test the adaptation  
Sequence of target locations reflects tanker maneuver and wind effects



# Results

$\Psi_{t=0}=70^\circ$ , Wind SE @ 50KT for entire sim,  $P_{t=0}=(-40000, 15000)$ ft

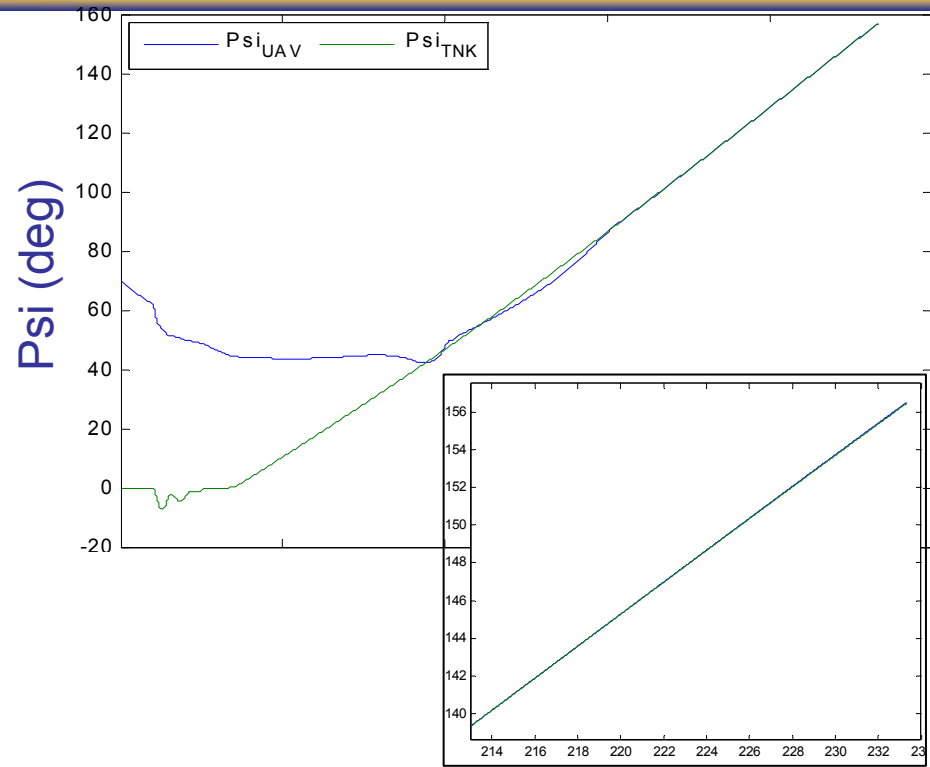
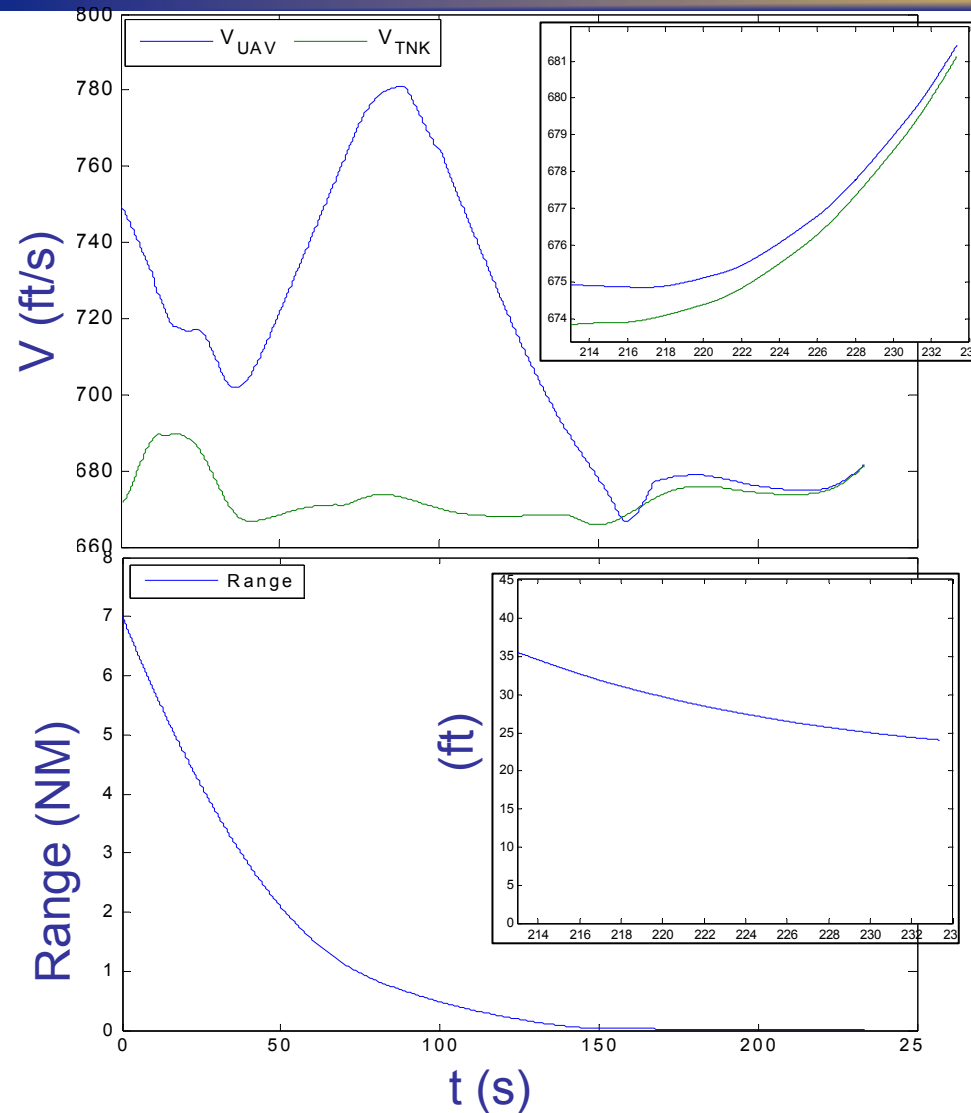
- Tanker turns with  $15^\circ$  bank at  $t=30$ s



1<sup>st</sup> intermediate location based on straight path, when tanker turns, PN gain process restarted for new RZ location on turn



# Results





# Discussion and Conclusion



- PN with adaptive terminal guidance is shown to be a viable guidance method for aircraft rendezvous in 6DOF simulation
- Adaptive PN and Velocity controller combination is shown to effect successful rendezvous
- Adaptation accounts for errors caused by assumptions (stationary RZ location), wind, and tanker maneuvers



# References



- [1] Lu, P., Doman, D.P., Schierman, J.D., “Adaptive Terminal Guidance for Hypervelocity Impact in Specified Direction,” *Journal of Guidance, Control, and Dynamics*, Vol. 29, No. 2, 2006, pp.269-278
  
- [2] Lu, P., “Intercept of Nonmoving Targets at Arbitrary Time-Varying Velocity,” *Journal of Guidance, Control, and Dynamics*, Vol. 21, No. 1, 1998, pp.176-178
  
- [3] Ochi, Y., Kominami, T., “Flight Control for Automatic Aerial Refueling via PNG and LOS Angle Control,” *AIAA Guidance, Navigation, and Control Conference and Exhibit*, Aug. 2005