

REPORT DOCUMENTATION PAGE

*Form Approved
OMB No. 0704-0188*

The public reporting burden for this collection of information is estimated to average 1 hour per response, including the time for reviewing instructions, searching existing data sources, gathering and maintaining the data needed, and completing and reviewing the collection of information. Send comments regarding this burden estimate or any other aspect of this collection of information, including suggestions for reducing the burden, to the Department of Defense, Executive Services and Communications Directorate (0704-0188). Respondents should be aware that notwithstanding any other provision of law, no person shall be subject to any penalty for failing to comply with a collection of information if it does not display a currently valid OMB control number.

PLEASE DO NOT RETURN YOUR FORM TO THE ABOVE ORGANIZATION.

1. REPORT DATE (DD-MM-YYYY) 26-09-2007	2. REPORT TYPE Conference Proceedings	3. DATES COVERED (From - To)
-------------------------------------------	------------------------------------------	------------------------------

4. TITLE AND SUBTITLE Wind Speed Accuracy Near the Coastal Boundaries of the Eastern Mediterranean Sea	5a. CONTRACT NUMBER
	5b. GRANT NUMBER
	5c. PROGRAM ELEMENT NUMBER 0602435N

6. AUTHOR(S) Birol Kara, Alan J. Wallcraft, Harley E. Hurlburt, E. Joseph Metzger	5d. PROJECT NUMBER
	5e. TASK NUMBER
	5f. WORK UNIT NUMBER 73-8677-06-5

7. PERFORMING ORGANIZATION NAME(S) AND ADDRESS(ES) Naval Research Laboratory Oceanography Division Stennis Space Center, MS 39529-5004	8. PERFORMING ORGANIZATION REPORT NUMBER NRL/PP/7320-06-7016
-------------------------------------------------------------------------------------------------------------------------------------------------	-----------------------------------------------------------------

9. SPONSORING/MONITORING AGENCY NAME(S) AND ADDRESS(ES) Office of Naval Research 800 N. Quincy St. Arlington, VA 22217-5660	10. SPONSOR/MONITOR'S ACRONYM(S) ONR
	11. SPONSOR/MONITOR'S REPORT NUMBER(S)

12. DISTRIBUTION/AVAILABILITY STATEMENT
Approved for public release, distribution is unlimited.

20071119077

13. SUPPLEMENTARY NOTES

14. ABSTRACT
The atmospheric model grid from NWP (Numerical Weather Prediction) products tend to include land values over the ocean in near coastal regions. This is due to improper land-masks of the NWP products, causing serious errors in wind speed for coastal applications. Possible corrections are introduced to overcome such problems.

15. SUBJECT TERMS
Air-sea Interactions, Coastal Waters, Eastern Mediterranean

16. SECURITY CLASSIFICATION OF:			17. LIMITATION OF ABSTRACT UL	18. NUMBER OF PAGES 1	19a. NAME OF RESPONSIBLE PERSON Alan Wallcraft
a. REPORT Unclassified	b. ABSTRACT Unclassified	c. THIS PAGE Unclassified			19b. TELEPHONE NUMBER (Include area code) 228-688-4813

38th USNMC Congress
Apr 9-13, 2009 in Turkey

WIND SPEED ACCURACY NEAR THE COASTAL BOUNDARIES OF THE MEDITERRANEAN SEA

Birol Kara *, Alan Wallcraft , Harley Hurlburt and Joseph Metzger
US Naval Research Laboratory, Code 7320, NASA Stennis Space Center - Birol.Kara@nrlssc.navy.mil

Abstract

The atmospheric model grid from NWP (Numerical Weather Prediction) products tend to include land values over the ocean in near coastal regions. This is due to improper land-masks of the NWP products, causing serious errors in wind speed for coastal applications. Possible corrections are introduced to overcome such problems.

Keywords : Air-sea Interactions, Coastal Waters, Eastern Mediterranean.

Introduction

Wind speed differs greatly between ocean and land surfaces due mainly to land-sea heterogeneity. For example, the land roughness can be significantly larger than ocean roughness. NWP centers are commonly used as sources for obtaining global coverage of winds. These NWP products include (1) $1.0^\circ \times 1.0^\circ$ Navy Operational Global Atmospheric Prediction System (NOGAPS), (2) $1.125^\circ \times 1.125^\circ$ European Centre for Medium-Range Weather Forecasts (ECMWF), and (3) $1.875^\circ \times 1.875^\circ$ National Centers for Environmental Prediction (NCEP). A serious problem arises when using these products, for example, for determining coastal upwelling and in forcing fine-resolution ocean models. This is because winds over water during interpolation to the finer ocean grid are contaminated by values over land near coastal regions, mainly because of the much coarser atmospheric computational grid [1].

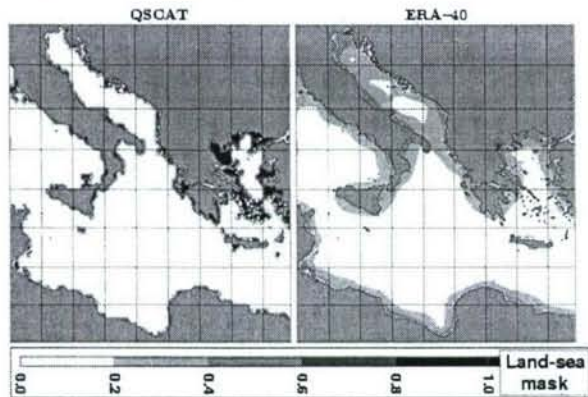


Fig. 1. The land-sea masks interpolated to the $1/12^\circ$ HYCOM grid.

Land-Sea Mask

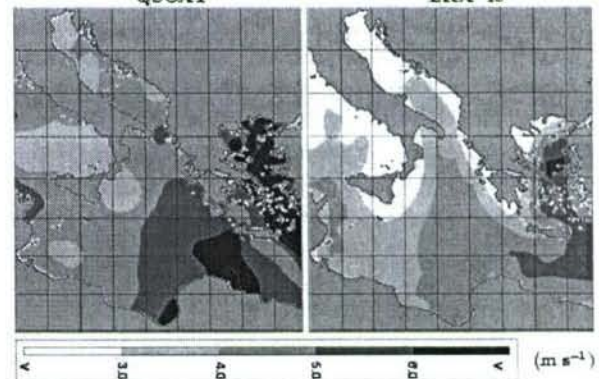
The model near-surface grid in NWP products is divided into sea and land points using a land-sea mask. The original land-sea masks can be represented as values 0 (for sea) and 1 (for land). Land-sea mask values from the 40-year ECMWF Re-Analyses (ERA-40) and Quick Scatterometer (QSCAT) products are formed to illustrate possible land contamination issues in the Mediterranean Sea (Fig. 1). For demonstration purposes, the original ERA-40 winds were interpolated to a $1/12^\circ \times 1/12^\circ \cos(\text{lat})$ resolution global Hybrid Coordinate Ocean Model (HYCOM) domain (<http://oceanmodeling.rsmas.miami.edu/hycom/>) zoomed for the eastern Mediterranean region. Unlike ERA-40, the daily mask is 1.0 for 100% data void and 0.0 for valid QSCAT data.

The interpolated representation of the original land-sea mask on the HYCOM grid clearly reveals that some of the ocean points are contaminated by land values, as typically seen from ERA-40 (Fig. 1). For example, a contour value of 0.4 in the land-sea masks implies that the interpolated wind speed values are $\approx 40\%$ contaminated by land values. ERA-40 winds are therefore consistently weaker (e.g., 2 m s^{-1}) than QSCAT near the land-sea boundaries (Fig. 2).

Special action must be taken to ensure that wind speed over land value is not contaminated by that over the sea surface. One possibility is to correct winds from NWP products using satellite-based QSCAT winds. The left panel in Fig. 2b shows the accuracy of such a correction, based on a linear regression analysis. That means, assuming QSCAT winds are perfect, monthly ERA-40 wind speeds were regressed against those from QSCAT as there was high correlation (mostly > 0.8) between the two over the

seasonal cycle. Slope and constant values were calculated at each grid point. The resulting corrected wind speeds (cERA-40) are almost identical to those from QSCAT. Another possibility for correcting NWP winds is to apply a creeping sea-fill [1]. The creeping sea-fill simply means that nearby sea values for winds are used at the coastal boundaries.

(a) Wind speed at 10 m above the sea surface during Aug 2001
QSCAT ERA-40



(b) Difference from QSCAT winds during Aug 2001
cERA-40 ERA-40

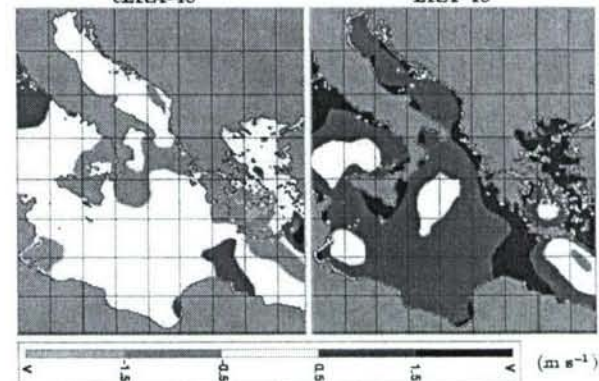


Fig. 2. Spatial variation of QSCAT and ERA winds, and differences for the corrected (cERA-40) and original (ERA-40) with respect to QSCAT.

Conclusions

A near optimal solution to obtain reliable winds near the land-sea boundaries would be to launch new satellites. That will provide a higher time and space resolution than existing ones now.

Acknowledgments: This publication has been approved for public release.

Reference

Kara A.B., Wallcraft A.J. and Hurlburt, H.E. 2007. A correction for land contamination of atmospheric variables near land-sea boundaries. *J. Phys. Oceanogr.*, in press.