

Earthspan



Advanced Technologies for Location, Tracking and Monitoring of Wildlife .

Andy Hughes, Earthspan Inc.

A discussion of Satellite, Crossband Transponder
and Future Developments

Report Documentation Page

Form Approved
OMB No. 0704-0188

Public reporting burden for the collection of information is estimated to average 1 hour per response, including the time for reviewing instructions, searching existing data sources, gathering and maintaining the data needed, and completing and reviewing the collection of information. Send comments regarding this burden estimate or any other aspect of this collection of information, including suggestions for reducing this burden, to Washington Headquarters Services, Directorate for Information Operations and Reports, 1215 Jefferson Davis Highway, Suite 1204, Arlington VA 22202-4302. Respondents should be aware that notwithstanding any other provision of law, no person shall be subject to a penalty for failing to comply with a collection of information if it does not display a currently valid OMB control number.

1. REPORT DATE 01 AUG 2004	2. REPORT TYPE N/A	3. DATES COVERED -	
4. TITLE AND SUBTITLE Advanced Technologies for Location, Tracking and Monitoring of Wildlife		5a. CONTRACT NUMBER	
		5b. GRANT NUMBER	
		5c. PROGRAM ELEMENT NUMBER	
6. AUTHOR(S)		5d. PROJECT NUMBER	
		5e. TASK NUMBER	
		5f. WORK UNIT NUMBER	
7. PERFORMING ORGANIZATION NAME(S) AND ADDRESS(ES) Earthspan Inc.		8. PERFORMING ORGANIZATION REPORT NUMBER	
9. SPONSORING/MONITORING AGENCY NAME(S) AND ADDRESS(ES)		10. SPONSOR/MONITOR'S ACRONYM(S)	
		11. SPONSOR/MONITOR'S REPORT NUMBER(S)	
12. DISTRIBUTION/AVAILABILITY STATEMENT Approved for public release, distribution unlimited			
13. SUPPLEMENTARY NOTES See also ADM002111. Department of Defense Conservation Conference. Held in Savannah, Georgia on August 22-27, 2004, The original document contains color images.			
14. ABSTRACT			
15. SUBJECT TERMS			
16. SECURITY CLASSIFICATION OF:			17. LIMITATION OF ABSTRACT UU
a. REPORT unclassified	b. ABSTRACT unclassified	c. THIS PAGE unclassified	
19a. NAME OF RESPONSIBLE PERSON			

Earthspan



Small Passerine with VHF radio tag





VHF Biotelemetry – A Summary

- Low cost - <\$200/tag, ~\$500-\$3000 for receiver
- Ranges ~100's m to km's
- Tag Life ~weeks to months
- Tag Weight $\geq 0.5\text{g}$
- Location by triangulation
- Simple signal; differentiate perch/flight, mortality
- Trade Weight, Life, Transmitter Power
- # fixes/day up to observer

Earthspan



Satellite Tag on Peregrine Falcon

- **Bird ~ 600g.**
- **Tag ~20g.**
- **Backpack mount.**
- **Duration: 20 days continuous – Duty cycling increases life.**
- **Cost ~\$3k plus \$1k pa for tracking.**





Satellite Tags – A Summary

- **High cost - \$2-4k pa, \$1k pa tracking**
- **Data collection via internet;**
- **Range - Global;**
- **Tag Life ~mo's**
- **Tag Weight $\geq 15\text{g}$ - limited to Species $\geq \sim 350\text{g}$**
- **Signal can contain simple telemetry e.g temperature, battery voltage**
- **# fixes/day typically < 20 , not real-time**
- **Best location accuracy 150m rms, often $> 500\text{m}$**

Earthspan



Argos system – example data

- Peregrine falcon, tagged at Assateague October 2002
- Shows migration route & final destination.



Earthspan



Earthspan



Solar-powered PTT – 16 grams





CONVENTIONAL RADIO TRACKING OF BIRDS

Radio 'Tag' Characteristics:

- Battery powered.
- Freq. \approx 164MHz (typical).
- Transmits 10-30mS pulses.
- Pulse rate typically 40-60/min.



Range = f (tag weight, life)



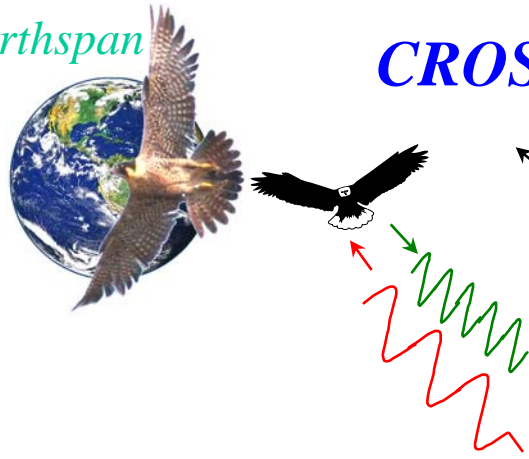
- Large birds: ($>100g$):
#Tags last 3 months-4 years.
#range ≤ 10 miles*.

- Small birds ($<100g$):
#Tags last only a few weeks.
#range $\leq 1-2$ miles*.

Therefore long-term tracking of small birds difficult

*Tracking from the ground

CROSSBAND TRANSPONDER SYSTEM



- Battery req'd but <1 gram.
- Operating life up to 2 years.
- Lightweight ~1 gram
- Tag 'sleeps' until requested.

Range \leq several miles

Freq \approx 164 MHz

Freq = 3 GHz

PLUS

- Will work from small radar (i.e. pulse power ~kW).
- Practical for field use.
- Supports individual tag ID.
- Can support sensor telemetry.




Earthspan



Crossband Transponder Tag

1.2 grams; 2+ yr duration @ 100 interrogations/day



Earthspan



B.h Cowbird with CBT Tag



Earthspan - Advanced Technologies to Conserve Biodiversity, Ecosystems and Environmental Health

Earthspan



Interrogator & Receiver System



Earthspan - Advanced Technologies to Conserve Biodiversity, Ecosystems and Environmental Health



Conclusions – land-based CBT System

- **Range in v. flat open landscape, with radar at ground level, <400m**
- **Range up to 1000m for tags 2m from ground.**
- **Raising height of radar above landscape by several metres or more yields major range improvement.**
- **No good for arboreal landscapes – trees block radar**
- **For tags at or below treetop height, good only for open landscapes, or sea**



Airborne Operation

Advantages

- **Detection of tags on ground with no loss of range**
 - **Triggering of tagged birds in vegetation**
 - **Stronger VHF reply signal**

 - **Estimated trigger range: >1 mile for aircraft at 2000 feet***
- * Using Small (19”x9”x5”) lightweight (20lbs) battery-operated interrogator - in development.**



Future potential developments

Crossband Transponder System

- Coded response ID, for faster searches
 - Two-way communications between tags and Radar
 - Range measurement
-
- Active Transponders using existing Radars.
 - Harmonic Radar

Earthspan



END



Some species studied using satellite tags

- **White-faced Ibis in NV – found source of DDT contamination.**
- **Swainsons Hawk – found cause of mass mortality in Argentina.**
- **Peregrine Falcon – migration routes and destinations.**
- **Albatross – feeding flights of several 1000 miles.
high mortality from long-line fishing.**
- **Caribou – migration routes**
- **Brown Bears – Home range and juvenile dispersal.**

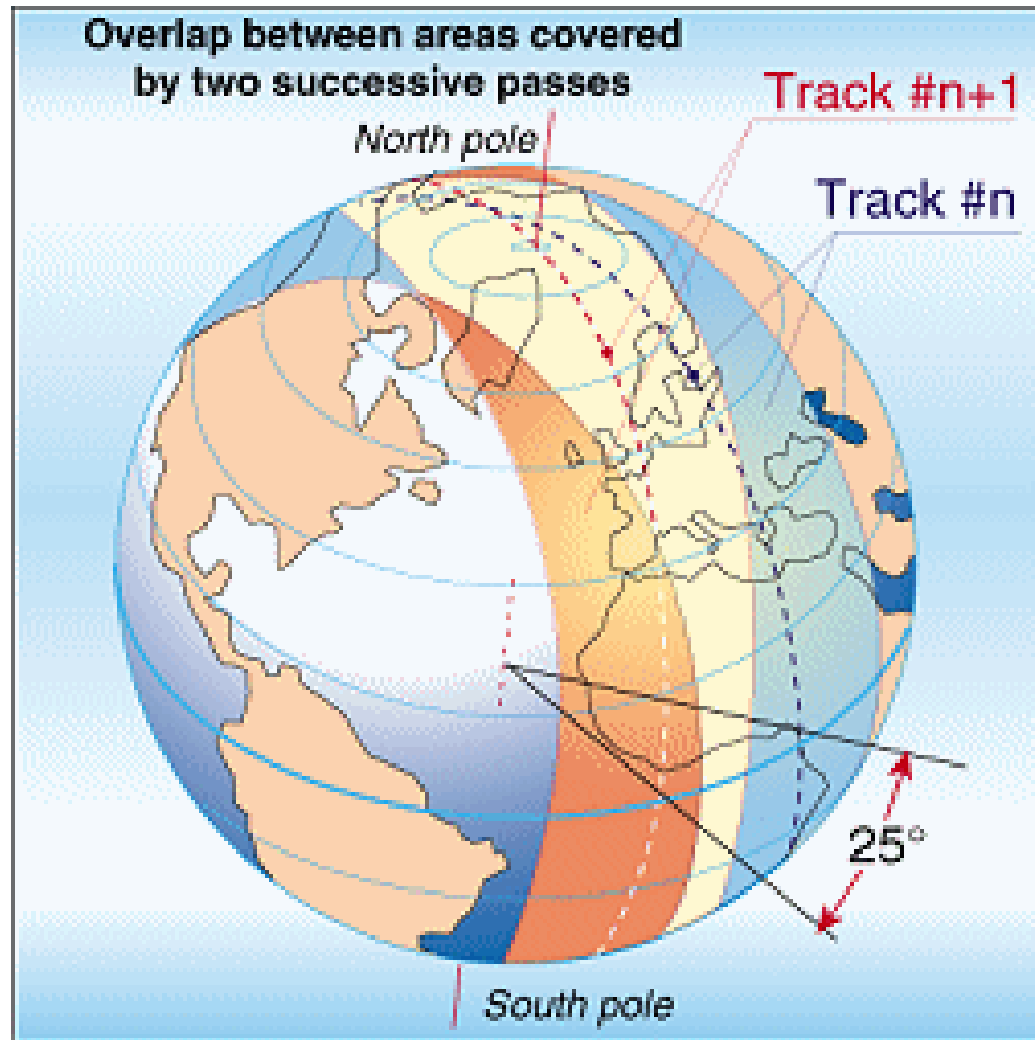


Argos system – the Tags

- Transmit a ~360ms BPSK data modulated pulse every minute, @401.65MHz, $\geq 160\text{mW}$.
- Uplink only (downlink in future).
- Tags are distinguished by ID code.
- Tags weights from 16g
- Powered by battery, or solar & battery/capacitor
- Principle tradeoff is duration = $f(\# \text{ transmissions/day})$.
- Ranges of species studied.
 - Birds, from 400g up.
 - Animals: Mammals, as small as a fox.
 - Reptiles; turtles.

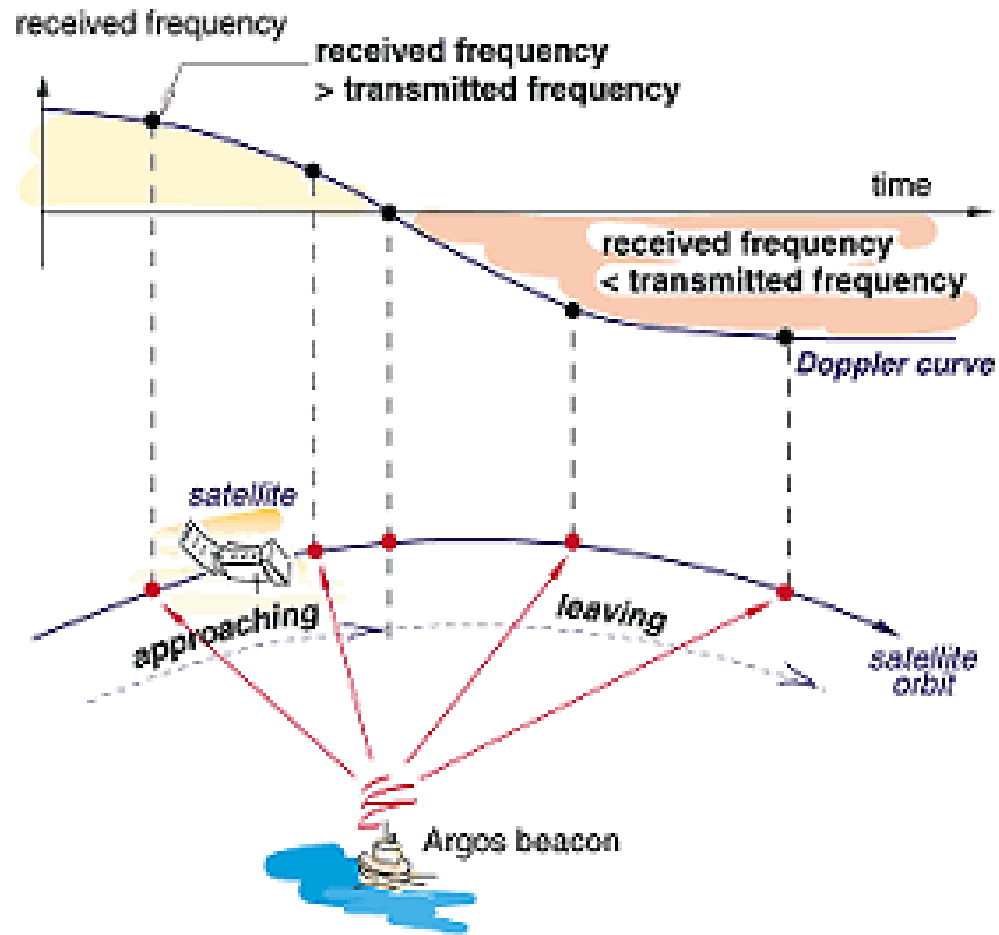


How Argos works (2)



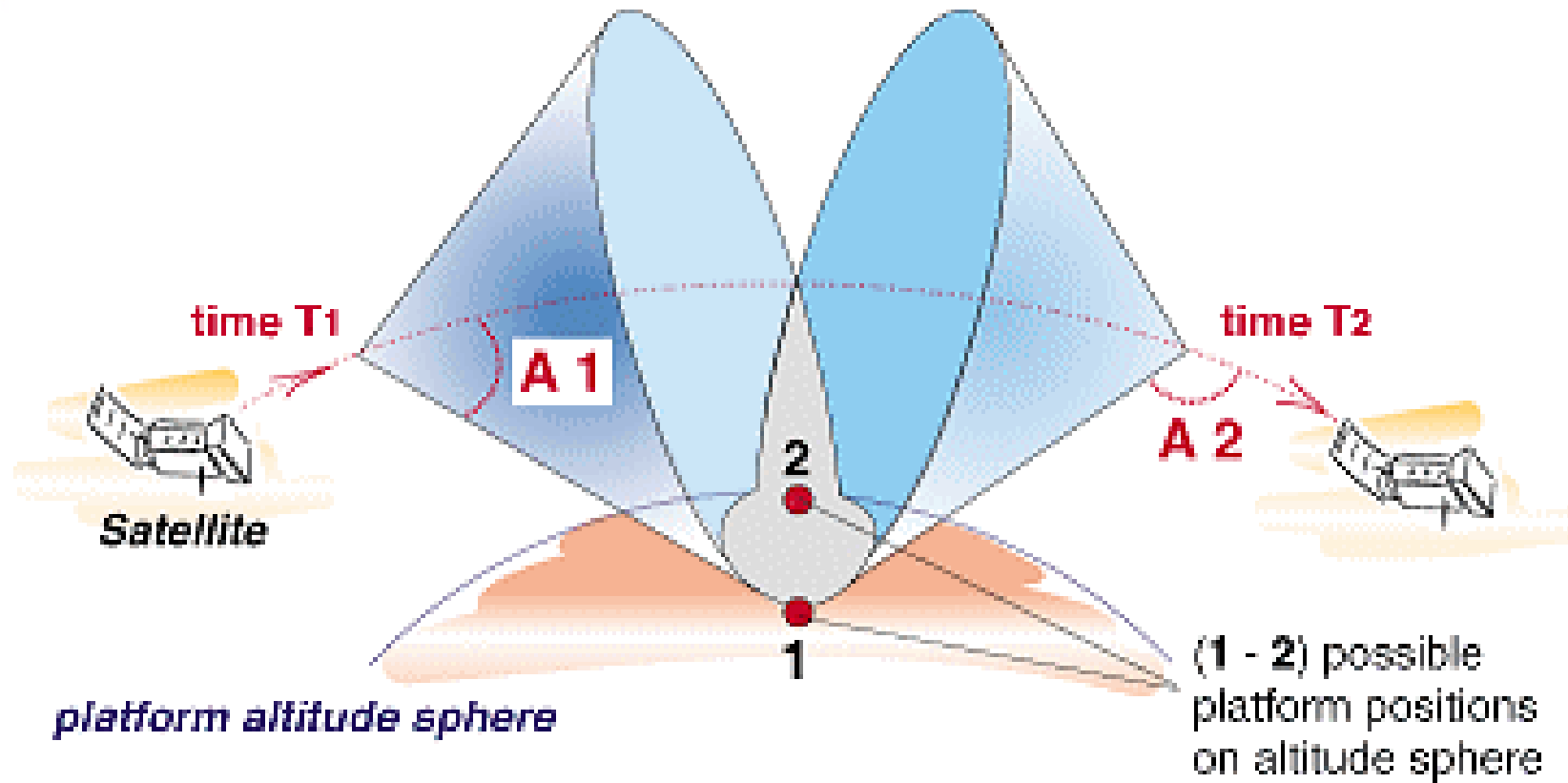


How Argos works (3)





How Argos works (4)





Argos system & GPS

- Can incorporate GPS receiver & telemeter GPS coordinates in tag message.
- Power/Weight penalty due to signal processing required.
- Upcoming technology will solve problem.

