


JOINT LAND USE STUDY



Home of the Airborne & Special Operations

14 June 2004

Report Documentation Page

Form Approved
OMB No. 0704-0188

Public reporting burden for the collection of information is estimated to average 1 hour per response, including the time for reviewing instructions, searching existing data sources, gathering and maintaining the data needed, and completing and reviewing the collection of information. Send comments regarding this burden estimate or any other aspect of this collection of information, including suggestions for reducing this burden, to Washington Headquarters Services, Directorate for Information Operations and Reports, 1215 Jefferson Davis Highway, Suite 1204, Arlington VA 22202-4302. Respondents should be aware that notwithstanding any other provision of law, no person shall be subject to a penalty for failing to comply with a collection of information if it does not display a currently valid OMB control number.

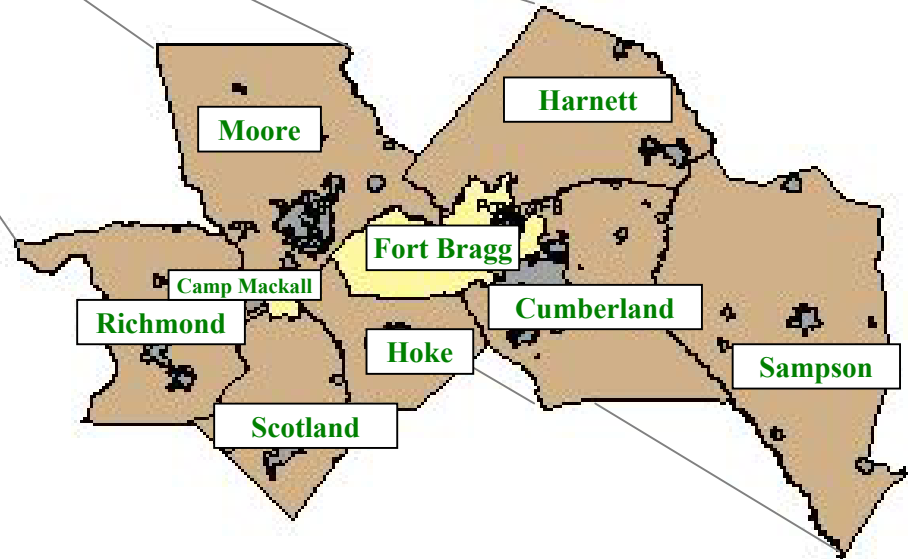
1. REPORT DATE 01 AUG 2004	2. REPORT TYPE N/A	3. DATES COVERED -	
4. TITLE AND SUBTITLE Joint Land Use Study		5a. CONTRACT NUMBER	
		5b. GRANT NUMBER	
		5c. PROGRAM ELEMENT NUMBER	
6. AUTHOR(S)		5d. PROJECT NUMBER	
		5e. TASK NUMBER	
		5f. WORK UNIT NUMBER	
7. PERFORMING ORGANIZATION NAME(S) AND ADDRESS(ES) Fort Bragg, US Fish and Wildlife, Nature Conservancy and NC Dept Of Commerce		8. PERFORMING ORGANIZATION REPORT NUMBER	
9. SPONSORING/MONITORING AGENCY NAME(S) AND ADDRESS(ES)		10. SPONSOR/MONITOR'S ACRONYM(S)	
		11. SPONSOR/MONITOR'S REPORT NUMBER(S)	
12. DISTRIBUTION/AVAILABILITY STATEMENT Approved for public release, distribution unlimited			
13. SUPPLEMENTARY NOTES See also ADM002111. Department of Defense Conservation Conference. Held in Savannah, Georgia on August 22-27, 2004, The original document contains color images.			
14. ABSTRACT			
15. SUBJECT TERMS			
16. SECURITY CLASSIFICATION OF:			17. LIMITATION OF ABSTRACT
a. REPORT unclassified	b. ABSTRACT unclassified	c. THIS PAGE unclassified	UU
			18. NUMBER OF PAGES 12
			19a. NAME OF RESPONSIBLE PERSON

Regional Land Use Advisory Commission Region



CURRENT MEMBERS

Cumberland County	Fort Bragg
Harnett County	Pope AFB
Hoke County	Aberdeen
Moore County	Fayetteville
Richmond County	Hamlet
Sampson County	Hope Mills
Scotland County	Laurinburg
Pinehurst	Raeford
Spring Lake	Southern Pines
Vass	Wagram
Lillington	





Protect the Health, Safety and General Welfare of the Civilian Population



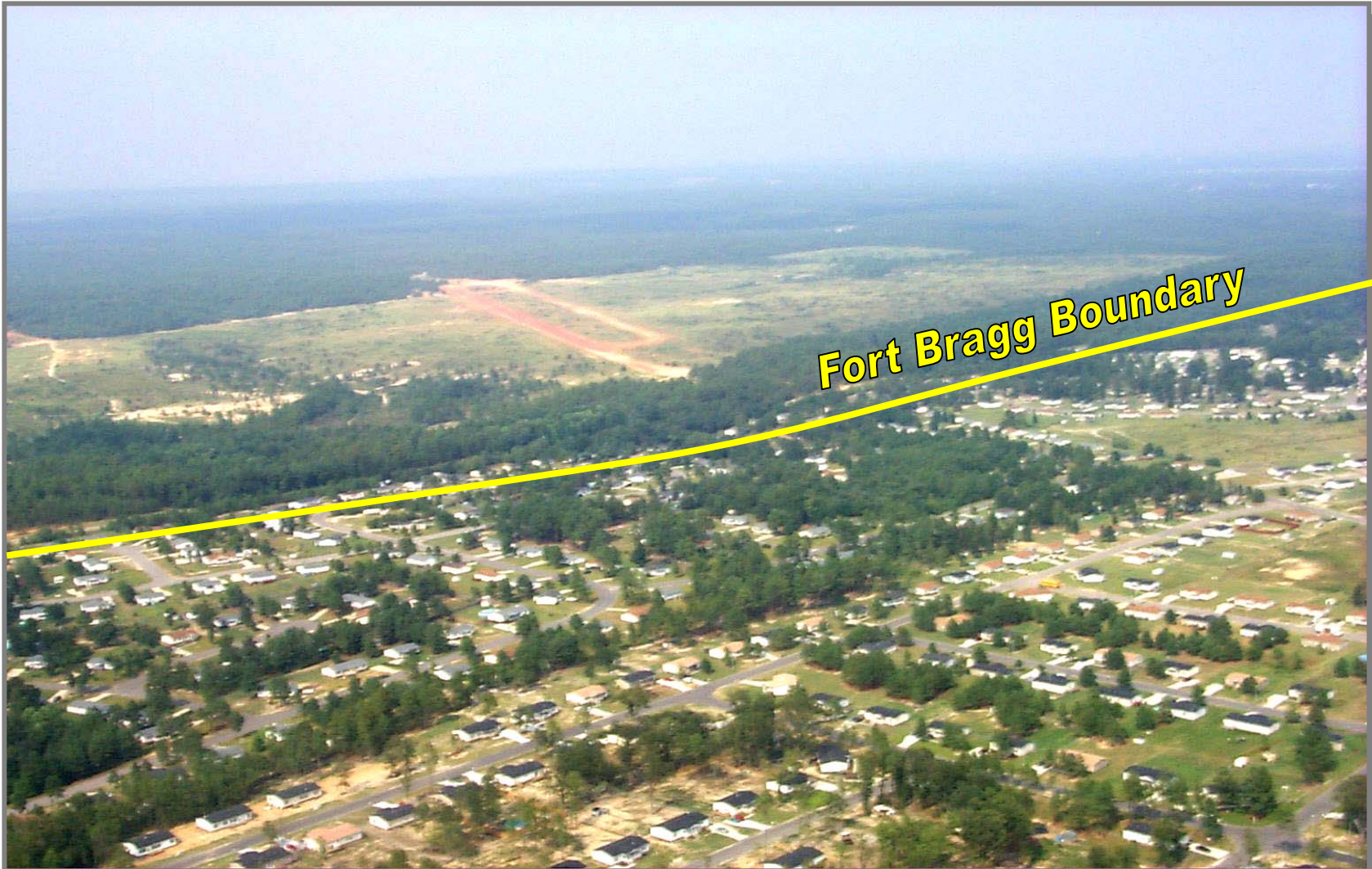
Protect the Natural Environment



Protect Military Training Mission



Incompatible Development Near Fort Bragg's Ste. Mere Eglise Drop Zone



2000

St. Mere Eglise Drop Zone

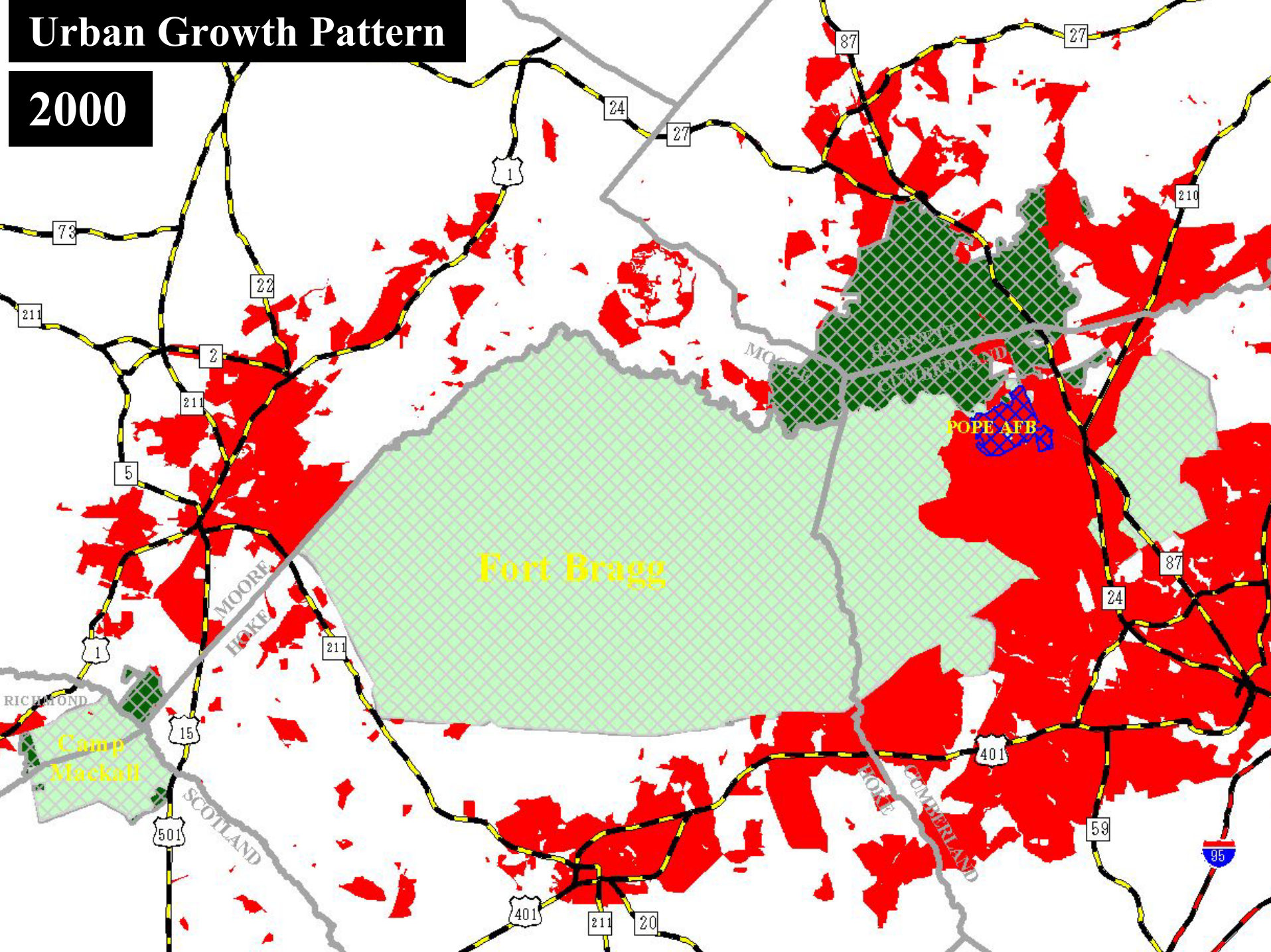
Military Boundary Line

US 401

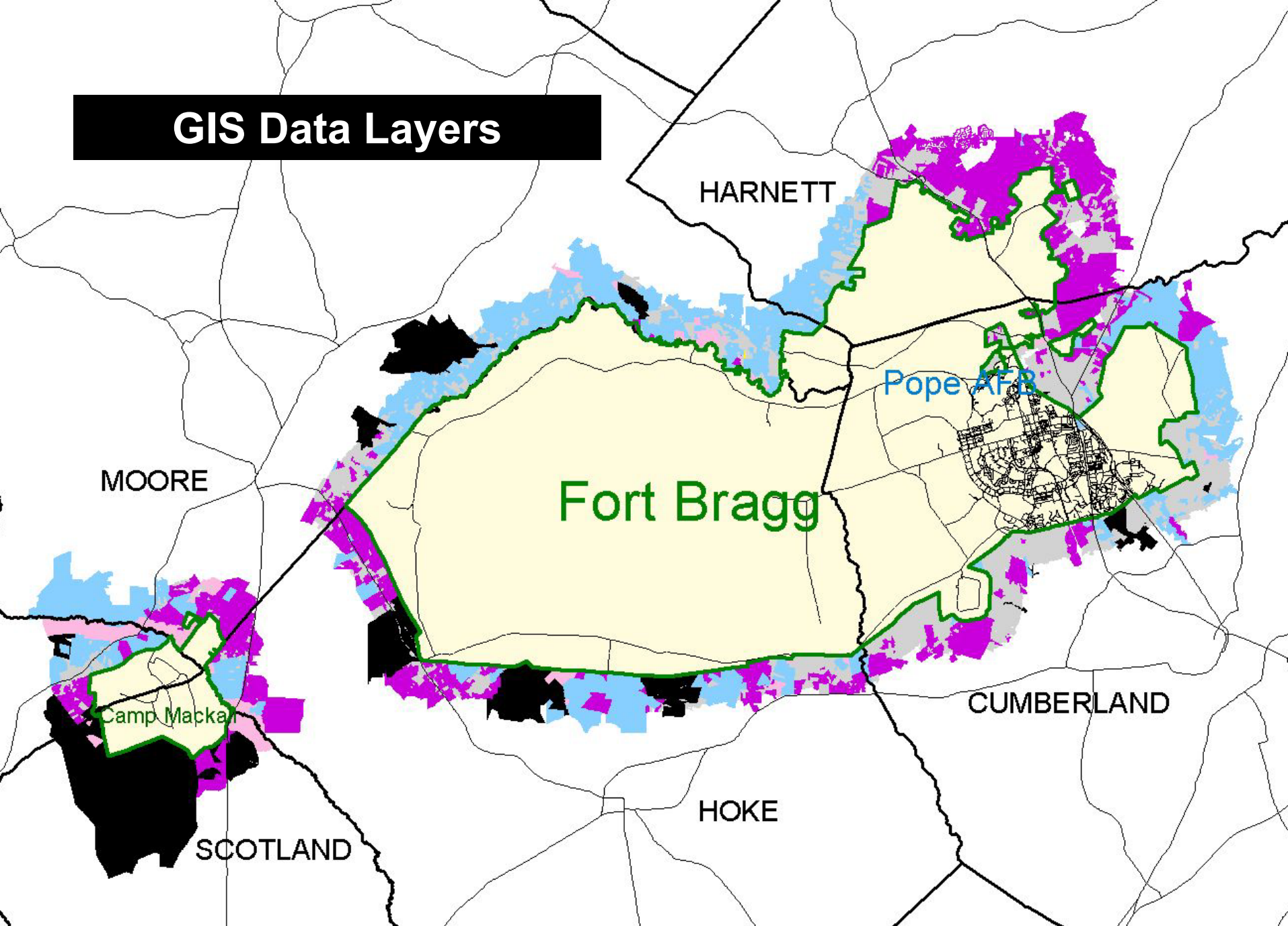


Urban Growth Pattern

2000

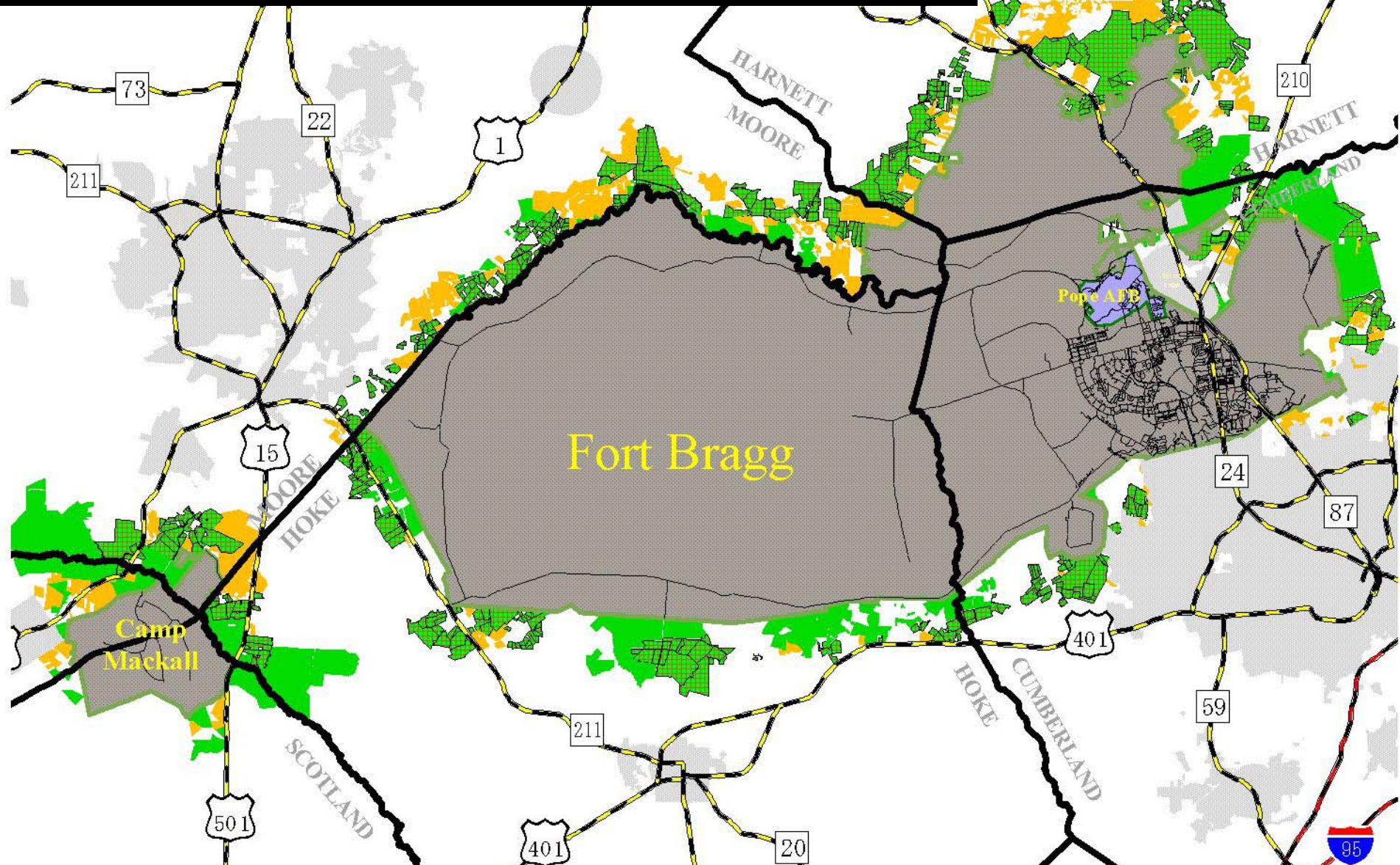


GIS Data Layers



Level of Need for Protection

17% Protection Not Needed (Orange)










Land Development Needs in One-Mile Study Area Through 2030

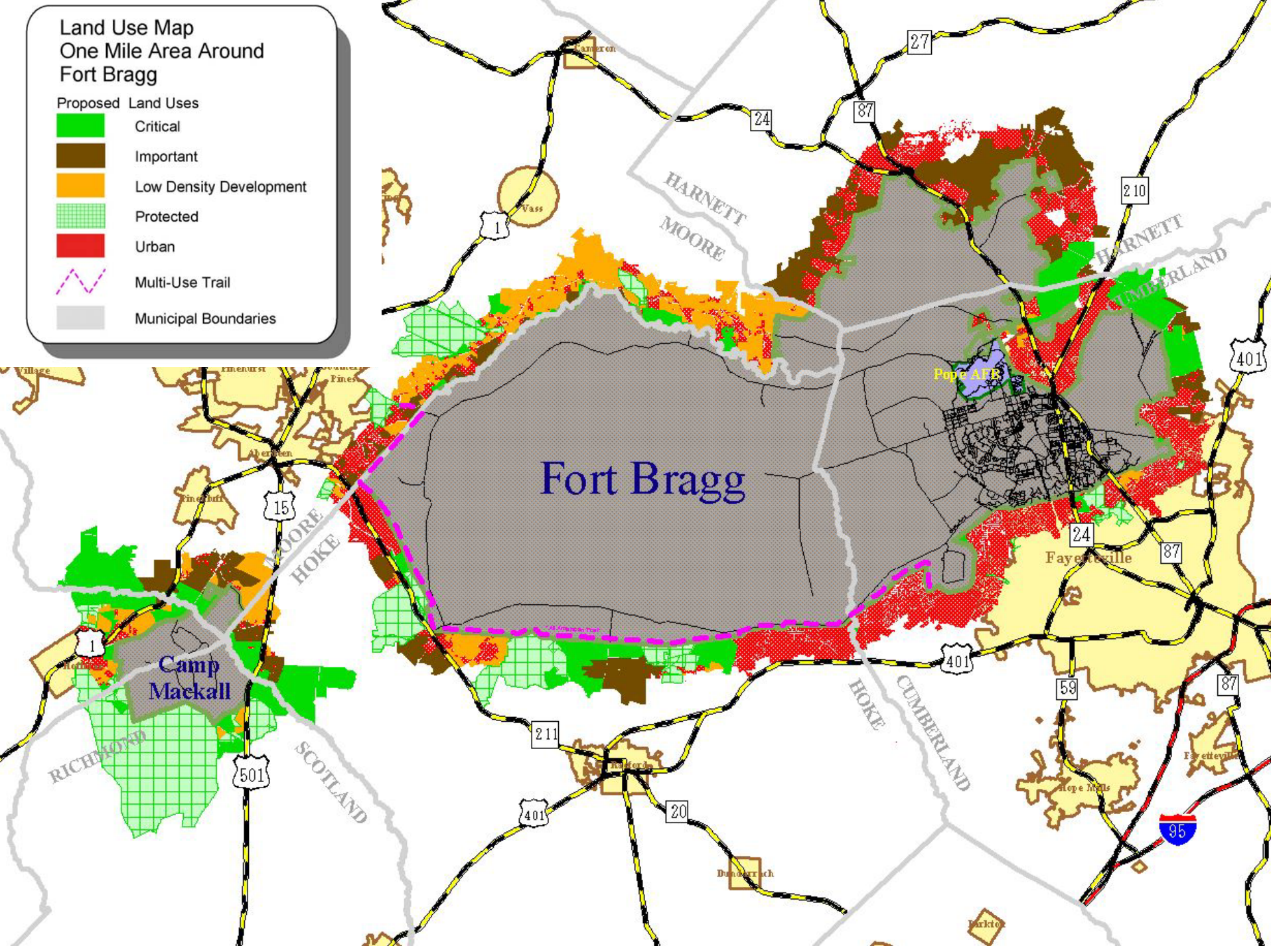
- 80,310 acres identified as Rural
- 19,963 of those acres are protected now
- 19,388 acres are in **critical** need of protection
- 27,435 acres need some level of protection
- 13,524 acres need no protection – Appropriate for Urban Development
- According to our 2030 population projections...
 - **More than enough land is available for future urban development without having to develop in any incompatible land use areas.**



Land Use Map One Mile Area Around Fort Bragg

Proposed Land Uses

-  Critical
-  Important
-  Low Density Development
-  Protected
-  Urban
-  Multi-Use Trail
-  Municipal Boundaries

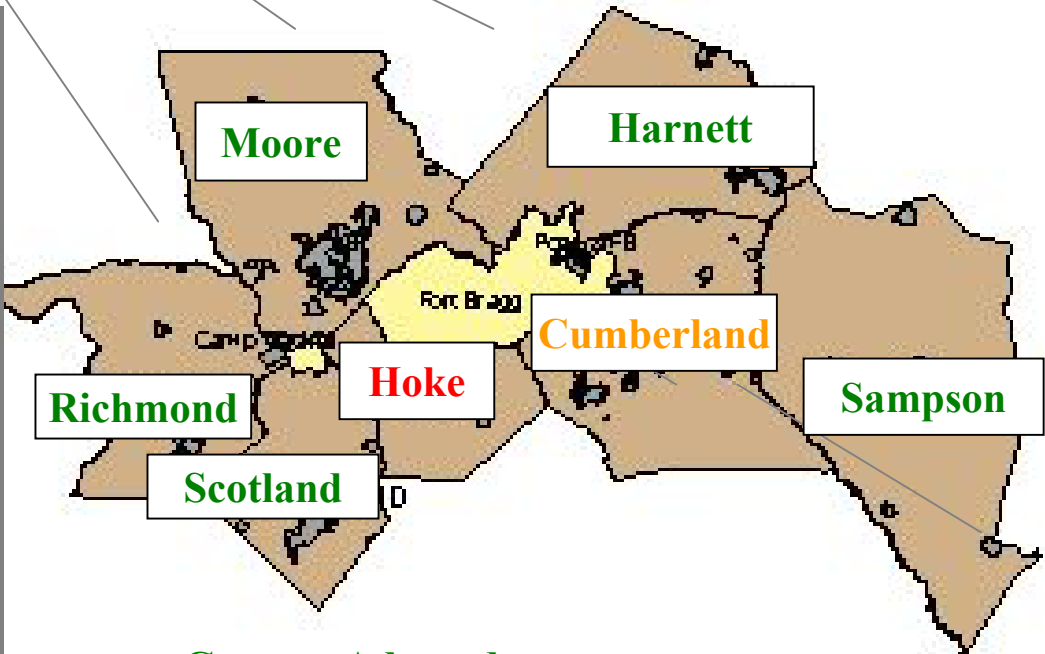


Regional Land Use Advisory Commission Status Of Adoption



CURRENT MEMBERS

- | | |
|--|---|
| <ul style="list-style-type: none"> Cumberland County Harnett County Hoke County Moore County Richmond County Sampson County Scotland County Pinehurst Spring Lake Vass Lillington | <ul style="list-style-type: none"> Fort Bragg Pope AFB Aberdeen Fayetteville Hamlet Hope Mills Laurinburg Raeford Southern Pines Wagram |
|--|---|



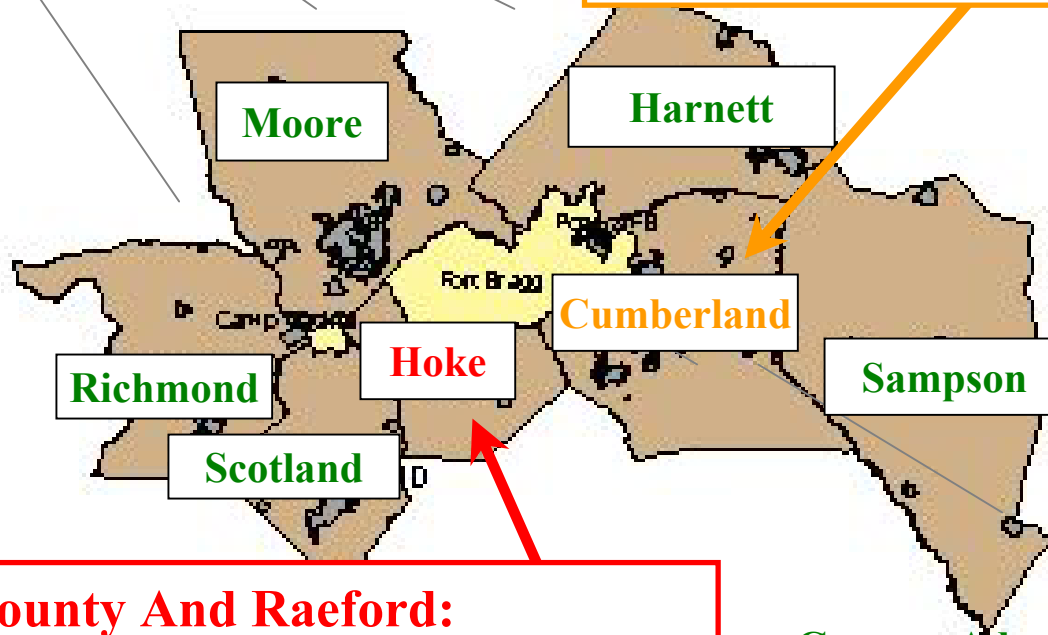
Green = Adopted
Red = Failed To Endorse
Orange = Developing Own Plan



Working With Cumberland County, Hoke County and Raeford



Cumberland County Developed Own Plan:
--Board Approved Measure To Lease Conservation Rights From Willing Owners Of "Critical" and "Important" Parcels.



Hoke County And Raeford:
--Fort Bragg, US Fish and Wildlife, Nature Conservancy and NC Dept Of Commerce Are Holding Positive Discussions With Hoke Co And Raeford About Concerns With JLUS

Green = Adopted
Red = Failed To Adopt
Orange = Developing Own Plan

