

Ocean Bottom Conductivity Database Development

Marshall Bradley
115 Christian Lane
Slidell, LA 70458
504 649 0450 (voice)
504 649 0480 (fax)

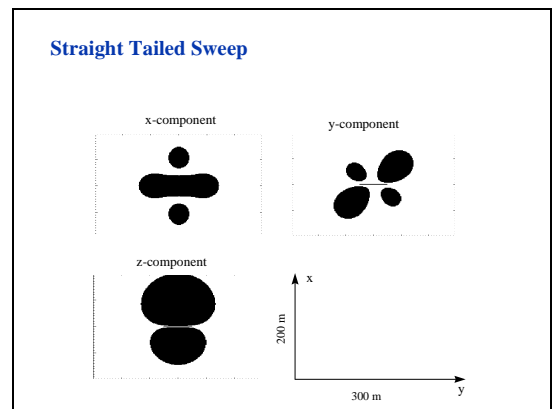
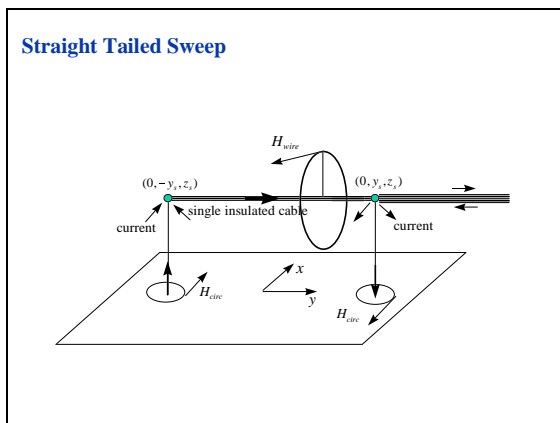
marshall.bradley@psislidell.com

Contract: N00014-93-C-6003

<http://www.psislidell.com>

LONG TERM GOALS

The Office of Naval Research has sponsored the development of a performance prediction capability for magnetic minesweeping. The N-Layered Magnetic Model is used to predict the expected performance of U.S. Navy magnetic minesweeping equipment. This model has been accepted by the Oceanographic and Atmospheric Master Library (OAML) as the standard model for computing the magnetic fields generated by U.S. sweeps and other equipment.



One required environmental input to the N-Layered Model is conductivity versus depth in the ocean bottom. This type of oceanographic data is not readily observable. Historically, it has been obtained by conducting ocean bottom resistivity surveys using the MACAS system. MACAS data, however, is not available for many critical areas. The MACAS system is highly accurate, but is expensive to deploy and use and is not suitable for data acquisition in denied-access areas.

OBJECTIVES

We have developed a technique for estimating conductivity versus depth in the ocean bottom using historical oceanographic and ocean bottom geophysical data. The object of our FY98 effort is to refine this technique so that it may be used to populate data bases of electrical reflection coefficient Q and the electrical depth ED in areas for which no MACAS data is available.

Report Documentation Page

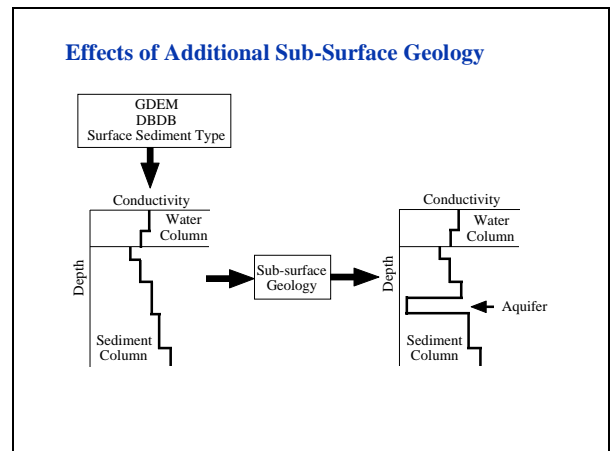
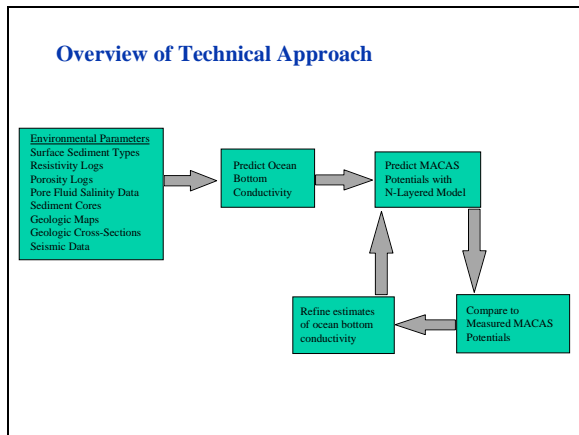
Form Approved
OMB No. 0704-0188

Public reporting burden for the collection of information is estimated to average 1 hour per response, including the time for reviewing instructions, searching existing data sources, gathering and maintaining the data needed, and completing and reviewing the collection of information. Send comments regarding this burden estimate or any other aspect of this collection of information, including suggestions for reducing this burden, to Washington Headquarters Services, Directorate for Information Operations and Reports, 1215 Jefferson Davis Highway, Suite 1204, Arlington VA 22202-4302. Respondents should be aware that notwithstanding any other provision of law, no person shall be subject to a penalty for failing to comply with a collection of information if it does not display a currently valid OMB control number.

| | | | | | |
|---|------------------------------------|-------------------------------------|---|---|---------------------------------|
| 1. REPORT DATE 1998 | | 2. REPORT TYPE | | 3. DATES COVERED 00-00-1998 to 00-00-1998 | |
| 4. TITLE AND SUBTITLE Ocean Bottom Conductivity Database Development | | | | 5a. CONTRACT NUMBER | |
| | | | | 5b. GRANT NUMBER | |
| | | | | 5c. PROGRAM ELEMENT NUMBER | |
| 6. AUTHOR(S) | | | | 5d. PROJECT NUMBER | |
| | | | | 5e. TASK NUMBER | |
| | | | | 5f. WORK UNIT NUMBER | |
| 7. PERFORMING ORGANIZATION NAME(S) AND ADDRESS(ES) Psislidell,115 Christian Lane,Slidell,LA,70458 | | | | 8. PERFORMING ORGANIZATION REPORT NUMBER | |
| 9. SPONSORING/MONITORING AGENCY NAME(S) AND ADDRESS(ES) | | | | 10. SPONSOR/MONITOR'S ACRONYM(S) | |
| | | | | 11. SPONSOR/MONITOR'S REPORT NUMBER(S) | |
| 12. DISTRIBUTION/AVAILABILITY STATEMENT Approved for public release; distribution unlimited | | | | | |
| 13. SUPPLEMENTARY NOTES See also ADM002252. | | | | | |
| 14. ABSTRACT | | | | | |
| 15. SUBJECT TERMS | | | | | |
| 16. SECURITY CLASSIFICATION OF: | | | 17. LIMITATION OF ABSTRACT Same as Report (SAR) | 18. NUMBER OF PAGES 3 | 19a. NAME OF RESPONSIBLE PERSON |
| a. REPORT unclassified | b. ABSTRACT unclassified | c. THIS PAGE unclassified | | | |

APPROACH

By the end of FY 97, we had devised and used algorithms which required inputs such as well log and well core data, as well as geophysical seismic survey data. During 1998, efforts have focused on algorithm improvement and validation, and on adapting algorithms for use in areas where well data is not available. In particular, we are extending our technique so that it can be reliably used in several high priority areas, including the Persian Gulf and waters off Korea, where sub-bottom features strongly impact electrical propagation conditions.

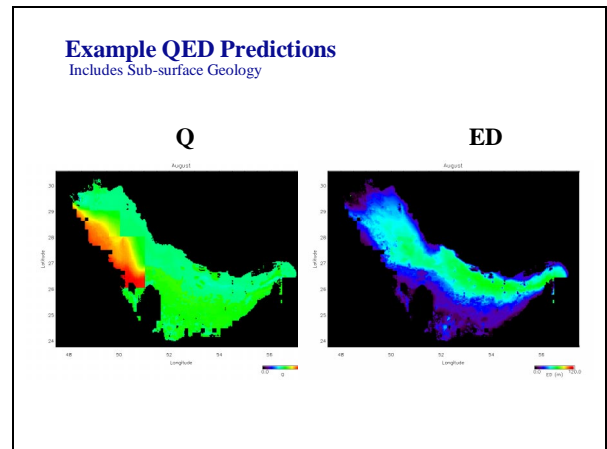
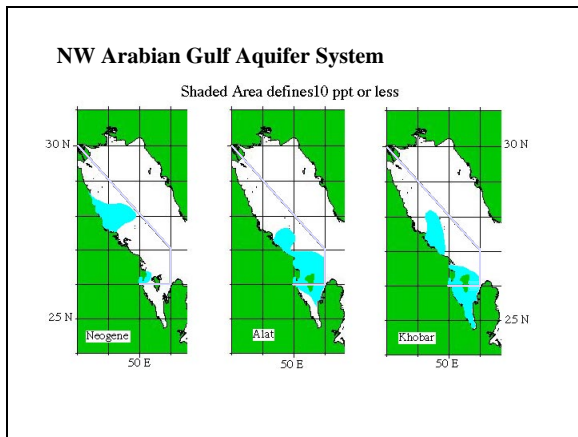


WORK COMPLETED

A database of the Northern end of the Persian Gulf has been completed; current efforts are focused on its extension to the lower limits of that area. We have used a wide range of environmental information for this development effort, including both NAVOCEANO-provided survey data and 'non-traditional' information.

RESULTS

To date, good agreement has been achieved between our results, obtained using our databases, and data measured directly by MACAS. Detailed analysis of sub-bottom geology revealed the presence of aquifers in the Persian Gulf region; the incorporation of these aquifers into our geophysical models was necessary in order to achieve the desired agreement with the MACAS data. A detailed technical briefing is available which discusses this in more detail.



IMPACT/APPLICATIONS

The development of ocean bottom conductivity databases will permit the application of ONR's N-Layered Magnetic Model as a tool in performance assessment and mission planning for Mine Warfare.

TRANSITIONS

This work has been briefed to both the Naval Oceanographic Office and the COMINWARCOM staff. It is anticipated that, after a scientific procedure has been developed and fully validated, ONR will transition that procedure and preliminary databases and work to the Naval Oceanographic Office, for full-scale (world-wide) database production.

RELATED PROJECTS

ONR Warfare Effectiveness Program (E. Chaika, POC) - this effort developed the N-Layered Magnetic Model.

Naval Oceanographic Office (S. Haegar, POC) - this effort is examining the applicability of ONR algorithms for developing 'world-wide' databases.

REFERENCES

Bradley, M.R. and Watstaff, M.D. Development of Techniques for Populating Ocean Bottom Conductivity Databases. Powerpoint Briefing. June 1997.

Bradley, M.R. MACAS Inversion for the Three-Layered Environment. Mathematica Notebook. June 1998.

Bradley, M.R. Magnetic Minesweeping. Powerpoint Briefing. September 1997, updated May 1998.

Bradley, M.R. Development of the N-Layered Magnetic Model. Powerpoint Briefing. February 1997.