



**US Army Corps
of Engineers®**
Engineer Research and
Development Center

Fort Monroe Historic Image Report

Adam Smith, Megan Weaver Tooker, Meghan Roller and Rory
Nicholson

August 2010



Fort Monroe Historic Image Report

Adam Smith, Megan Weaver Tooker, Meghan Roller, and Rory Nicholson

*Construction Engineering Research Laboratory
U.S. Army Engineer Research and Development Center
2902 Newmark Drive
Champaign, IL 61822*

Draft report

Approved for public release; distribution is unlimited.

Prepared for DPW-Environmental Branch
Fort Monroe
318 Cornog Lane, Bldg 28
Fort Monroe, VA 23651

Abstract:

This document is a collection of the historic images collected for the landscape and viewshed studies at Fort Monroe. This document serves to meet the requirements for Federal agencies to address their cultural resources, defined as any prehistoric or historic district, site, building, structure, or object, specifically, Section 110 which requires Federal agencies to inventory and evaluate their cultural resources.

DISCLAIMER: The contents of this report are not to be used for advertising, publication, or promotional purposes. Citation of trade names does not constitute an official endorsement or approval of the use of such commercial products. All product names and trademarks cited are the property of their respective owners. The findings of this report are not to be construed as an official Department of the Army position unless so designated by other authorized documents.

DESTROY THIS REPORT WHEN NO LONGER NEEDED. DO NOT RETURN IT TO THE ORIGINATOR.

Contents

Figures and Tables	iv
Preface	xvii
1 Introduction	1
Background	1
Objective	2
Approach.....	4
<i>Archival research</i>	4
2 Photographs, Drawings and Post Cards	5
Casemate Museum, Fort Monroe.....	5
National Archives, College Park.....	107
Library of Congress	176
Cultural Resources, DPW, Fort Monroe.....	193
3 Maps, Plans and Architectural Drawings	211
Cultural Resources, DPW, Fort Monroe.....	211
National Archives, College Park.....	248
Report Documentation Page	

Figures and Tables

Figures

Figure 1. Location of Fort Monroe, VA.	3
Figure 2: Photograph by W. Baulch “Postern bridge and moat” (Casemate Museum, MNRO 6535).	5
Figure 3: Photograph by W. Baulch “Looking east at Fort Monroe” (Casemate Museum, MNRO 6552).	5
Figure 4: Photograph by W. Baulch “Changing the Guard” (Casemate Museum, MNRO 6555).....	6
Figure 5: Photograph by W. Baulch “Casemates 2nd Front” (Casemate Museum, MNRO 6553).	6
Figure 6: Photograph by W. Baulch “Carroll Hall” (Casemate Museum, MNRO 6554).	7
Figure 7: Parade Ground, 1884 (Casemate Museum, MNRO 6529).....	7
Figure 8: Parade Ground, 1884 (Casemate Museum, MNRO 6519).....	8
Figure 9: “Oldest house, first a stable, then officers quarters, and last used as school house”, 1884 (Casemate Museum, MNRO 6525).	8
Figure 10: Interior of bastion with ramp at flagstaff, 1884 (Casemate Museum, MNRO 6503).....	9
Figure 11: Hospital inside Fort Monroe, 1884 (Casemate Museum, MNRO 6528).	9
Figure 12: Guard House, 1884 (Casemate Museum, MNRO 6509).....	10
Figure 13: Garden Pavilion behind Quarters 1, 1884 (Casemate Museum, MNRO 6522).	10
Figure 14: Field officers’ quarters (Casemate Museum).....	11
Figure 15: Casemate 1, 1884 (Casemate Museum, MNRO 6506).	11
Figure 16: Ordnance Quarters, 1884 (Casemate Museum, MNRO 6518).....	12
Figure 17: Battery Bomford (Casemate Museum).	12
Figure 18: 2nd Front Casemate, 1884 (casemate Museum, MNRO 6505).	13
Figure 19: Image of Fort Monroe, VA dated 1860 (Casemate Museum, MNRO 6511).....	13
Figure 20: Sutler’s store, 1894 (Casemate Museum, MNRO 6517).....	14
Figure 21: Rifle practice at Dog Beach, 1883 (Casemate Museum, MNRO 6508).	14
Figure 22: Quarters 1, 1884-9 (Casemate Museum, MNRO 6523).....	15
Figure 23: Tuileries Row (Casemate Museum, MNRO 6524).	15
Figure 24: Coast Artillery School Library, 1871-1909 (Casemate Museum).....	16
Figure 25: (Aerial View). Fort Monroe during the Civil War (Casemate Museum).	16
Figure 26: (Birdseye). Fort Monroe, 1858 (Casemate Museum).	17
Figure 27: (Birdseye). Fort Monroe, 1902 (Casemate Museum).	17
Figure 28: (Birdseye). Camp Area, 1918 (Casemate Museum).	18
Figure 29: (Birdseye). Camp Hamilton from Fort Monroe (Casemate Museum).....	18
Figure 30: (Birdseye). Fortress (Casemate Museum).....	19
Figure 31: (Birdseye). Fort Monroe (Casemate Museum).	19
Figure 32: Old Point Comfort, 1857 (Casemate Museum).....	20
Figure 33: Looking West from Main Gate, 1870s (Casemate Museum).	20
Figure 34: West Face of Fort about 1880 (Casemate Museum).....	21

Figure 35: View from the Ramparts in the 1880s (Casemate Museum)	21
Figure 36: Water Front, 1910 (Casemate Museum).....	22
Figure 37: : West Face of Fort about 1920 (Casemate Museum).....	22
Figure 38: Looking West from Main Gate, circa 1920 (Casemate Museum).....	23
Figure 39: Water Front, 1929 (Casemate Museum).	23
Figure 40: Steamer Virginia approaches the Baltimore Wharf (Casemate Museum).....	24
Figure 41: USS Constitution off Fort Monroe (Casemate Museum).....	24
Figure 42: Small Arms Range (Casemate Museum).	25
Figure 43: Old Battery on the Ramparts (Casemate Museum).....	25
Figure 44: Looking South from near the Post Office (Casemate Museum).....	26
Figure 45: Looking North from the Baltimore Wharf (Casemate Museum).	26
Figure 46: Looking West from Bastion No. 4 (Casemate Museum).	27
Figure 47: Casemates of the First Front (Casemate Museum).....	27
Figure 48: Casemates of the Second Front (Casemate Museum).....	28
Figure 49: Casemates of the Third Front (Casemate Museum).....	28
Figure 50: Commandant's Office (Casemate Museum).....	29
Figure 51: Arsenal or Artillery School (Casemate Museum).	29
Figure 52: Interior Arsenal (Casemate Museum).....	30
Figure 53: Hospital, Fire House and Headquarters (Casemate Museum).	30
Figure 54: Liberty Theater (Casemate Museum).	31
Figure 55: Post Office, 1901 (Casemate Museum).	31
Figure 56: Officer's Club, 1901 (Casemate Museum).	32
Figure 57: Revolutionary War Relics in Trophy Park (Casemate Museum).	32
Figure 58: Young Men's Christian Association (Casemate Museum).....	33
Figure 59: Sherwood Inn, 1902 (Casemate Museum).....	33
Figure 60: Hygeia Hotel after 1881 Expansion (Casemate Museum).	34
Figure 61: Hygeia Hotel and Catholic Chapel (Casemate Museum).	34
Figure 62: Post Chapel, 1885 (Casemate Museum).	35
Figure 63: Main barracks, 1885 (Casemate Museum).	35
Figure 64: Plan of Rooms in Carroll Hall (Casemate Museum).....	36
Figure 65: Carroll Hall (Casemate Museum).	36
Figure 66: Tuileries, 1885 (Casemate Museum).	37
Figure 67: Officers' Quarters (Casemate Museum).	37
Figure 68: Officers' Quarters on the Waterfront (Casemate Museum).....	38
Figure 69: Commanding General's Quarters (Casemate Museum).	38
Figure 70: Quarters 1, 1862 (Casemate Museum).....	39
Figure 71: Quarters of the Commanding Officer (Casemate Museum).	39
Figure 72: Former Quarters of the Lighthouse Keeper (Casemate Museum).....	40
Figure 73: Northwest Corner Parade Ground, 1885 (Casemate Museum).	40
Figure 74: Northwest Corner Parade Ground, 1925 (Casemate Museum).....	41

Figure 75: Mexican War cannon on the Parade Ground (Casemate Museum)	41
Figure 76: Pie Wagon on Parade Ground, (Casemate Museum).....	42
Figure 77: Oaks within fort, (Casemate Museum).....	42
Figure 78: Main Gate, 1861 (Casemate Museum).....	43
Figure 79: Main Gate, (Casemate Museum)	43
Figure 80: Guard House and Main Gate, 1890 (Casemate Museum).....	44
Figure 81: East Gate and Water Battery, 1860 (Casemate Museum)	44
Figure 82: Water Battery, 1885 (Casemate Museum).....	45
Figure 83: North Gate (Casemate Museum)	45
Figure 84: Postern Gate and South Face of Fort (Casemate Museum)	46
Figure 85: Post card of guardhouse (Casemate Museum).....	46
Figure 86: Post card of Water Battery and Battery Parrott (Casemate Museum).....	47
Figure 87: Post Card of the Army Y.M.C.A. (Casemate Museum).....	47
Figure 88: Post Card of the Army Y.M.C.A. (Casemate Museum).....	48
Figure 89: Post Card of Officers Row (Casemate Museum)	48
Figure 90: Post Card of Trophy Park (Casemate Museum).....	49
Figure 91: Post Card of Cannon Park (Casemate Museum)	49
Figure 92: Post Card of artillery (Casemate Museum).....	50
Figure 93: Post Card of Cannon Park (Casemate Museum).....	50
Figure 94: Post Card of Trophy Park (Casemate Museum).....	51
Figure 95: Post Card of Trophy Park (Casemate Museum).....	51
Figure 96: Post Card of Trophy Park and Parade Ground (Casemate Museum)	52
Figure 97: Post Card of Trophy Park (Casemate Museum)	52
Figure 98: Post Card of ordnance yard (Casemate Museum).....	53
Figure 99: Post Card of Sherwood Inn (Casemate Museum)	53
Figure 100: Post Card of Sherwood Inn (Casemate Museum)	54
Figure 101: Post Card of Sherwood Inn and St. Mary's of the Sea (Casemate Museum).....	54
Figure 102: Post Card of camp near Battery Irwin (Casemate Museum)	55
Figure 103: Post Card of moat, railway, and Mill Creek (Casemate Museum).....	55
Figure 104: Post Card of railcar and Building 135 (Casemate Museum).....	56
Figure 105: Post Card of Ingalls Road and streetcar (Casemate Museum).....	56
Figure 106: Post Card of C. & O. passenger station (Casemate Museum).....	57
Figure 107: Post Card of Quarter's 1 (Casemate Museum).....	57
Figure 108: Post Card of Quarters 1 (Casemate Museum)	58
Figure 109: Post Card of Quarters 1 (Casemate Museum)	58
Figure 110: Post Card of Jefferson Davis Oak Tree and Parade Ground (Casemate Museum)	59
Figure 111: Post Card of Trophy Park, Parade Ground and oak trees (Casemate Museum).....	59
Figure 112: Post Card of Baltimore Wharf (Casemate Museum).....	60
Figure 113: Post Card of Baltimore Wharf (Casemate Museum).....	60
Figure 114: Post Card of street car from Baltimore Wharf (Casemate Museum).....	61

Figure 115: Post Card of Baltimore Wharf (Casemate Museum).....	61
Figure 116: Post Card of Bachelor Officers Quarters (Building 100). (Casemate Museum).....	62
Figure 117: Post Card of officers' quarters adjacent to Parade Ground (Casemate Museum).	62
Figure 118: Post Card of Officers' Row along Fenwick Road (Casemate Museum).	63
Figure 119: Post Card of Continental Park (Casemate Museum).	63
Figure 120: Post Card of Continental Park and Officers' Row (Casemate Museum).	64
Figure 121: Post Card of Continental Park (Casemate Museum).	64
Figure 122: Post Card of Continental Park (Casemate Museum).....	65
Figure 123: Post Card of Officers' Row (Casemate Museum).	65
Figure 124: Post Card of Officers' Row (Casemate Museum).	66
Figure 125: Post Card of Officers' Row from Baltimore Wharf (Casemate Museum).....	66
Figure 126: Post Card of Lincoln Gun and Officers' Quarters (Casemate Museum).	67
Figure 127: Post Card of Officers' Quarters along Ingalls Road (Casemate Museum).....	67
Figure 128: Post Card of Officers' Row (Casemate Museum).	68
Figure 129: Post Card of Officers' Quarters along Ingalls Road (Casemate Museum).	68
Figure 130: Post Card of fortress and moat (Casemate Museum).	69
Figure 131: Post Card of North Gate (Casemate Museum).....	69
Figure 132: Post Card of Main Gate (Casemate Museum).	70
Figure 133: Post Card of submarine depot (Building 204). (Casemate Museum).....	70
Figure 134: Post Card of view across Main Gate (Casemate Museum).	71
Figure 135: Post Card of Headquarters, Building 77 (Casemate Museum).....	71
Figure 136: Post Card of Old Point Lighthouse (Casemate Museum).....	72
Figure 137: Post Card of Old Point Lighthouse (Casemate Museum).	72
Figure 138: Post Card of former Liberty Theater (Casemate Museum).	73
Figure 139: Post Card of Building 5 and Parade Ground (Casemate Museum).	73
Figure 140: Post Card of Hospital (Casemate Museum).....	74
Figure 141: Post Card of Hospital (Casemate Museum).....	74
Figure 142: Post card of Water Battery (Casemate Museum).	75
Figure 143: Post Card of Lincoln Gun, Parade Ground and Building 5 (Casemate Museum).....	75
Figure 144: Post Card of Lincoln Gun, Parade Ground and Building 5 (Casemate Museum).....	76
Figure 145: Post card of casemates (Casemate Museum).	76
Figure 146: Post card of officers' club (Casemate Museum).	77
Figure 147: Post card of officers' club (Casemate Museum).....	77
Figure 148: Post card of parade along Ingalls Road (Casemate Museum).	78
Figure 149: Post card of Parade Ground (Casemate Museum).....	78
Figure 150: Post card of Parade Ground (Casemate Museum).....	79
Figure 151: Post card of Parade Ground (Casemate Museum).	79
Figure 152: Post card of Building 5 along Parade Ground (Casemate Museum).	80
Figure 153: Post card of football on Parade Ground (Casemate Museum).....	80
Figure 154: Post card of football Parade Ground (Casemate Museum).	81

Figure 155: Post card of football on Parade Ground (Casemate Museum).....	81
Figure 156: Post card of football on Parade Ground (Casemate Museum).....	82
Figure 157: Post card of football on Parade Ground (Casemate Museum).	82
Figure 158: Post card of flagstaff and moat (Casemate Museum).....	83
Figure 159: Post card of flagstaff (Casemate Museum).	83
Figure 160: Post card of flagstaff and surrounding landscape (Casemate Museum).	84
Figure 161: : Post card of flagstaff and officers' club (Casemate Museum).....	84
Figure 162: Post card of flagstaff (Casemate Museum).	85
Figure 163: Post card of Wilson Park (Casemate Museum).	85
Figure 164: Post card of entertainment on parade ground (Casemate Museum).	86
Figure 165: Post card of Hotel Chamberlin (Casemate Museum).	86
Figure 166: Post card of Hotel Chamberlin (Casemate Museum).	87
Figure 167: Post card of Hotel Chamberlin (Casemate Museum).....	87
Figure 168: Post card of Hotel Chamberlin (Casemate Museum).	88
Figure 169: Post card of Cannon Park and Catholic Church (Casemate Museum).....	88
Figure 170: Post card of Catholic Church and Hospital (Casemate Museum).....	89
Figure 171: Post card of Cannon Park and Catholic Church (Casemate Museum).	89
Figure 172: Post card of Chapel (Casemate Museum).	90
Figure 173: Post card of Cannon Park and Catholic Church (Casemate Museum).....	90
Figure 174: Post card of view from Main Gate of Fort (Casemate Museum).....	91
Figure 175: Post card of Barracks Building 10 (Casemate Museum).	91
Figure 176: Post card of Parade Ground and Building 5 (Casemate Museum).	92
Figure 177: Post card of Barracks Building 10 (Casemate Museum).	92
Figure 178: Post card of Randolph Hall (Building 87).....	93
Figure 179: Post card of Parade Ground (Casemate Museum).....	93
Figure 180: Post card of Building 5 and Parade Ground (Casemate Museum).....	94
Figure 181: Post card of Carroll Hall (Casemate Museum).	94
Figure 182: Post card of band near Cannon Park (Casemate Museum).....	95
Figure 183: Post card of bandstand adjacent to Continental Park (Casemate Museum).	95
Figure 184: Post card of Coat Artillery School (Casemate Museum).....	96
Figure 185: Post card of band on Parade Ground (Casemate Museum).....	96
Figure 186: Post card of band near Hotel Chamberlin (Casemate Museum MWR).....	97
Figure 187: Post card of aerial view of Fort Monroe (Casemate Museum).	97
Figure 188: Post card of a view from Hotel Chamberlin (Casemate Museum).	98
Figure 189: Post card of a view from Hotel Chamberlin (Casemate Museum).	98
Figure 190: View along Ingalls Road (Casemate Museum).....	98
Figure 191: Post card of a view from Hotel Chamberlin (Casemate Museum).....	99
Figure 192: Post card of a view from Hotel Chamberlin (Casemate Museum).	99
Figure 193: Post card of Cannon Park (Casemate Museum).	100
Figure 194: Post card of a view from Hotel Chamberlin (Casemate Museum).	100

Figure 195: Post card of an airview of Hotel Chamberlin (Casemate Museum).....	101
Figure 196: Post card of a view from Hotel Chamberlin (Casemate Museum).	101
Figure 197: Post Card of aerial view of Fort Monroe (Casemate Museum).....	102
Figure 198: Post card view toward Hotel Chamberlin (Casemate Museum).	102
Figure 199: Post card of aerial view of Fort Monroe (Casemate Museum).....	103
Figure 200: Post card of Building 27 (Casemate Museum).	103
Figure 201: Post card of Randolph Hall (Building 87). (Casemate Museum).....	104
Figure 202: Post card Hampton Roads (Casemate Museum).	104
Figure 203: Post card of Old Point Comfort “as it was in 1861” (Casemate Museum)	105
Figure 204: Post Card of views from Hotel Chamberlin (Casemate Museum).....	105
Figure 205: Post Card of view from Hotel Chamberlin (Casemate Museum).	106
Figure 206: Post Card of view of bridge and entrance to Fort Monroe (Casemate Museum).	106
Figure 207: Administration Building (NARA 165-FF Box 9B, 20-21).	107
Figure 208: Barracks, Building 5 (NARA 165-FF Box 9B, 20-21).	107
Figure 209: Trophy Park, Parade Ground and Building 5 (NARA 165-FF Box 9B, 20-21).....	108
Figure 210: Barracks, Carroll Hall (NARA 165-FF Box 9B, 20-21).....	108
Figure 211: Casemates at Fort Monroe (NARA 165-FF Box 9B, 20-21).....	109
Figure 212: Coal House and Quartermasters Wharf (NARA 165-FF Box 9B, 20-21).	109
Figure 213: Commandant’s Quarters, 1868 (NARA 165-FF Box 9B, 20-21).	110
Figure 214: Company Officer’s Quarters adjacent to Parade Ground (NARA 165-FF Box 9B, 20-21).....	110
Figure 215: (Birdseye). General View of East Half of Post (NARA 165-FF Box 9B, 20-21).	111
Figure 216: (Birdseye). General View of West Half of Post (NARA 165-FF Box 9B, 20-21).....	111
Figure 217: (Birdseye). Looking east (NARA 165-FF Box 9B, 20-21).	112
Figure 218: Guard House in Main Sally-port (NARA 165-FF Box 9B, 20-21).....	112
Figure 219: Hygeia Hotel (NARA 165-FF Box 9B, 20-21).	113
Figure 220: Main Sally Port (NARA 165-FF Box 9B, 20-21).	113
Figure 221: Non Commissioned Staff Quarters (NARA 165-FF Box 9B, 20-21).....	114
Figure 222: Hospital (NARA 165-FF Box 9B, 20-21).	114
Figure 223: Former Post Hospital (NARA 165-FF Box 9B, 20-21).	115
Figure 224: Post Hospital (NARA 165-FF Box 9B, 20-21).....	115
Figure 225: Pumping Station (NARA 165-FF Box 9B, 20-21).	116
Figure 226: Quartermaster’s Office and storehouse (NARA 165-FF Box 9B, 20-21).	116
Figure 227: Reservoir on the Ramparts (NARA 165-FF Box 9B, 20-21).....	117
Figure 228: The Tuileries, 1868 (NARA 165-FF Box 9B, 20-21).	117
Figure 229: View across Fort Monroe (NARA 165-FF Box 9B, 20-21).....	118
Figure 230: Baltimore Wharf (NARA 165-FF Box 9B, 20-21).	118
Figure 231: Trophy Park (NARA (165-FF Box 9B, 20-21).....	119
Figure 232: Catholic Church (NARA 165-FF Box 9B, 20-21).....	119
Figure 233: Chapel (NARA 165-FF Box 9B, 20-21).	120
Figure 234: Building 5 and Parade Ground (NARA 165-FF Box 9B, 20-21).	120

Figure 235: Building 5 and Parade Ground (NARA 165-FF Box 9B, 20-21).....	121
Figure 236: Officer's Quarters (NARA 165-FF Box 9B, 20-21).....	121
Figure 237: Officers' Quarters (NARA 165-FF Box 9B, 20-21).....	122
Figure 238: Officers' Quarters (NARA 165-FF Box 9B, 20-21).....	122
Figure 239: Officers' Quarters (NARA 165-FF Box 9B, 20-21).....	123
Figure 240: Officer's Quarters and Lincoln Gun (NARA 165-FF Box 9B, 20-21).....	123
Figure 241: Officer's Quarters (NARA 165-FF Box 9B, 20-21).....	124
Figure 242: Officer's Quarters (NARA 165-FF Box 9B, 20-21).....	124
Figure 243: Officer's Quarters (NARA 165-FF Box 9B, 20-21).....	125
Figure 244: Untitled (NARA 165-FF Box 9B, 20-21).....	125
Figure 245: Officers' Quarters (NARA 165-FF Box 9B, 20-21).....	126
Figure 246: Student Apartments (NARA 165-FF Box 9B, 20-21).....	126
Figure 247: Student Apartments (NARA 165-FF Box 9B, 20-21).....	127
Figure 248: Oak trees (NARA 165-FF Box 9B, 20-21).....	127
Figure 249: Guardhouse (NARA 165-FF Box 9B, 20-21).....	128
Figure 250: Main gate (NARA 165-FF Box 9B, 20-21).....	128
Figure 251: Main Gate (NARA 165-FF Box 9B, 20-21).....	129
Figure 252: Main Gate (NARA 165-FF Box 9B, 20-21).....	129
Figure 253: View southwest of water battery, moat and Fort (NARA 165-FF Box 9B, 20-21).....	130
Figure 254: View southwest of water battery, moat and Fort (NARA 165-FF Box 9B, 20-21).....	130
Figure 255: Water Battery (NARA 165-FF Box 9B, 20-21).....	131
Figure 256: Water Battery (NARA 165-FF Box 9B, 20-21).....	131
Figure 257: Postern Gate (NARA 165-FF Box 9B, 20-21).....	132
Figure 258: View south toward Main Gate (NARA 165-FF Box 9B, 20-21).....	132
Figure 259: View of Water Battery (NARA 165-FF Box 9B, 20-21).....	133
Figure 260: View of Water Battery (NARA 165-FF Box 9B, 20-21).....	133
Figure 261: View of Water Battery (NARA 165-FF Box 9B, 20-21).....	134
Figure 262: View from terreplein (NARA 165-FF Box 9B, 20-21).....	134
Figure 263: View from terreplein (NARA 165-FF Box 9B, 20-21).....	135
Figure 264: View from Water Battery (NARA 165-FF Box 9B, 20-21).....	135
Figure 265: View of flagstaff and Fort from hotel (NARA 165-FF Box 9B, 20-21).....	136
Figure 266: View of flagstaff and Fort from hotel (NARA 165-FF Box 9B, 20-21).....	136
Figure 267: Commanding Officer's Quarters (NARA 165-FF Box 9B, 20-21).....	137
Figure 268: Line Officer's Quarters (NARA 165-FF Box 9B, 20-21).....	137
Figure 269: Line Officers' Quarters (NARA 165-FF Box 9B, 20-21).....	138
Figure 270: Line Officers' Quarters (NARA 165-FF Box 9B, 20-21).....	138
Figure 271: Water Battery (NARA 165-FF Box 9B, 20-21).....	139
Figure 272: Parade Ground, 1904 (NARA RG-11-SC Box 731 94953).....	139
Figure 273: Aerial View of Officers' Quarters inside of the moat, Fortress Monroe, VA", 1919 (NARA 10998 RG 11-SC).....	140
Figure 274: Aerial view of "moat and shore line", 1919 (NARA RG 111-SC 10997).....	140

Figure 275: Aerial view of Hotel Chamberlin and Baltimore Wharf, 1919 (NARA RG 111-SC 10989).....	141
Figure 276: Birdseye view of “Fort Monroe and adjoining territory made from balloon at heights varying between 1,000 to 2,500 ft”, 1918 (NARA RG 111 SC Box 69 9791).	141
Figure 277: Birdseye view of Fortress Monroe and adjoining territory made from balloon at heights varying between 1,000 to 2,500 ft, 1918 (NARA RG 111 SC Box 69 9792).....	142
Figure 278: Birdseye view “Fortress Monroe and adjoining territory made from balloon at heights varying between 1,000 to 2,500 ft.”, 1918 (NARA RG 111 SC Box 69 9796).	142
Figure 279: (Birdseye view of “Fortress Monroe and adjoining territory made from balloon at heights varying between 1,000 to 2,500 ft.”, 1918 (NARA RG 111 SC Box 69 9795).	143
Figure 280: “Caterpillar tractors employed at Fortress Monroe (tractor fording a stream).”, 1918 (NARA RG 111 SC Box 69 9757).	143
Figure 281: “Caterpillar tractors employed at Fortress Monroe (tractor fording a stream).”, 1918 (NARA RG 111 SC Box 69 9762).	144
Figure 282: “Caterpillar tractors employed at Fortress Monroe (tractor fording a stream).”, 1918 (NARA RG 111 SC Box 69 97617).....	144
Figure 283: “Anti-air craft gun, Student Officers’ class (Officers’ class using 3” mine field defense battery, receiving instruction from American officers recently returned from the French front).”, 1918 (NARA RG 111 SC Box 69 9801).	145
Figure 284: “Anti-air craft gun, Student Officers’ class (Officers’ class using 3” mine field defense battery, receiving instruction from American officers recently returned from the French front).”, 1918 (NARA RG 111 SC Box 69 9799).	145
Figure 285: “Student Officers’ class (Candidates going through their usual morning drill, from 8:00 to 8:30 on the parade grounds.)”, 1918 (NARA RG 111 SC Box 69 9738).....	146
Figure 286: “Student Officers’ class (Candidates going through their usual morning drill, from 8:00 to 8:30 on the parade grounds.)”, 1918 (NARA RG 111 SC Box 69 9739).....	146
Figure 287: “Student Officers’ class (Candidates going through their usual morning drill, from 8:00 to 8:30 on the parade grounds.)”, 1918 (NARA RG 111 SC Box 69 9740).	147
Figure 288: “Student Officers’ class (Candidates going through their usual morning drill, from 8:00 to 8:30 on the parade grounds.)”, 1918 (NARA RG 111 SC Box 69 9741).....	147
Figure 289: “Student Officers’ class (Candidates going through their usual morning drill, from 8:00 to 8:30 on the parade grounds.)”, 1918 (NARA RG 111 SC Box 69 9742).	148
Figure 290: “Student Officers’ class (Candidates going through their usual morning drill, from 8:00 to 8:30 on the parade grounds.)”, 1918 (NARA RG 111 SC Box 69 9743).	148
Figure 291: “General scenes Coast Artillery School”, 1918 (NARA RG 111 SC Box 69 9748).	149
Figure 292: “Enlisted specialists school, Master Gunners’ class”, 1918 (NARA RG 111 SC Box 69 9821).	149
Figure 293: “Enlisted specialists school, Master Gunners’ class” (Making a traverse by means of a transit)., 1918 (NARA RG 111 SC Box 69 9826).	150
Figure 294: General scenes, “The Moat”, 1918 (NARA RG 111 SC Box 69 9746).....	150
Figure 295: General scenes, “The Moat”, 1918 (NARA RG 111 SC Box 69 9745).....	151
Figure 296: “Student officers of Coast Artillery School receiving instruction in balloon observation of artillery fire (Landing balloon out of hangar, reserve crew standing by for emergency).”, 1918 (NARA RG 111 SC Box 69 9768).....	151
Figure 297: View from Hotel Chamberlin, 1904 (NARA RG 111-SC Box 731 94954).....	152
Figure 298: Liberty Theater, 1920 (NARA RG 111-SC Box 554 68274).....	152
Figure 299: Review along Ingalls Road, 1918 (NARA RG 111-SC Box 68 9708).....	153

Figure 300: Review along Ingalls Road, 1918 (NARA RG 111-SC Box 68 9709).....	153
Figure 301: Review along Ingalls Road, 1918 (NARA RG 111-SC Box 68 9710).	154
Figure 302: Review along Ingalls Road, 1918 (NARA RG 111-SC Box 68 97012).....	154
Figure 303: Gun firing, 1918 (NARA RG 111-SC Box 171 13609).....	155
Figure 304: Guns on Battery, 1918 (NARA RG 111-SC Box 451 55954).	155
Figure 305: Gun prep, 1918 (NARA RG 111-SC Box 68 9672).	156
Figure 306: Taking a quiz, 1918 (NARA RG 111-SC Box 68 9679).....	156
Figure 307: 9687 RG111 SC Box 68 gun mount 1918.....	157
Figure 308: Mural in Coast Artillery Board Building, 1940 (NARA RG 111-SC Box 9 117168).....	157
Figure 309: Mural in Coast Artillery Board Building, 1940 (NARA RG 111-SC Box 9 117167).....	158
Figure 310: Mural in Coast Artillery Board Building, 1940 (NARA RG 111-SC Box 9 117166).....	158
Figure 311: Guns on Continental Park, 1941 (NARA RG 111-SC Box 12 118390).....	159
Figure 312: Revolutionary War relics, 1917 (NARA RG 111-SC Box 26 3514).....	159
Figure 313: Revolutionary War relics, 1917 (NARA RG 111-SC Box 26 3507).....	160
Figure 314: Guns on Continental Park, 1941 (NARA RG 111-SC Box 12 118388).....	160
Figure 315: 9735 RG111 SC Box 68 parade 1918.....	161
Figure 316: 9737 RG111 SC Box 68 parade ground 1918.....	161
Figure 317: View of Fort Monroe from boat, 1941 (NARA SC-119857).....	162
Figure 318: Honor Guard formation at Continental Park, 1967 (NARA 111 CC 42069).....	162
Figure 319: Continental Park, July 1967 (NARA CC 42709).	163
Figure 320: Continental Park, April 1967 (NARA CC 40103).....	163
Figure 321: Honor Guard inspection, Apr 1967 (NARA CC 40104).	164
Figure 322: Aerial view of Fort Monroe, 1970 (NARA).	164
Figure 323: Aerial view of Fort Monroe, 1970 (NARA CC 73102).....	165
Figure 324: Bowling Center, 1970 (NARA CC 73110).	165
Figure 325: 1-1-Hampton Cemetery 31 May 1974 (NARA CC 096135).....	166
Figure 326: Housing, 2 Mar 1971 (NARA CC 75176).....	166
Figure 327: Transportation Motor Pool, 2 Mar 1971 (NARA CC 75164).	167
Figure 328: Catholic Church, St Mary's Star of the Sea, 1971 (NARA CC75174).	167
Figure 329: Building 27, 2 Mar 1971 (NARA CC 75163).	168
Figure 330: 2-3-Main Post Entrance, 2 Mar 1971 (NARA CC 75159).	168
Figure 331: Post Bowling Lanes, 2 Mar 1971 (NARA CC 75186).	169
Figure 332: Chamberlain Hotel, 2 Mar 1971 (NARA CC 75169).	169
Figure 333: Post Chapel, 2 Mar 1971 (NARA CC 75175).....	170
Figure 334: Tuileries, 1971 (NARA CC 75172).	170
Figure 335: Coast Guard Lighthouse, 1971 (NARA CC 75178).	171
Figure 336: 9-3-Old Point Comfort Lighthouse, 1978 (NARA CC 107389).....	171
Figure 337: View of flagstaff and moat, 1978 (NARA CC 116857).....	172
Figure 338: Building 5 inside Moat, 5 Apr 1978 (NARA CC 107386).....	172
Figure 339: 7-3-Post Headquarters 5 Apr 1978 (NARA CC 107388).....	173

Figure 340: TRADOC Headquarters, 5 Apr 1978 (NARA CC 116856).....	173
Figure 341: Wherry Family Housing Area, 1970 (NARA CC 73111).....	174
Figure 342: Quarters 1, 5 Apr 1978 (NARA CC 107390).....	174
Figure 343: Aerial View of the Chamberlain Hotel, 25 May 1982 (NARA).....	175
Figure 344: Aerial View 25 May 1982 (NARA).....	175
Figure 345: (Birdseye). Fort Monroe, 1902 (LC-D4-14199).....	176
Figure 346: (Birdseye). Fort Monroe, 1905 (LC-D4-10897 L).....	176
Figure 347: (Birdseye). Fort Monroe c. 1905 (LC-D4-10897 C).....	177
Figure 348: Sea Wall, Old Point Comfort, c. 1900-1915 (LC-D4-15675).....	177
Figure 349: Ascent to flagstaff, 1903 (LC-D4-16382).....	178
Figure 350: View near south postern, 1903 (LC-D4-16384).....	178
Figure 351: Approach to south postern, 1903 (LC-D4-16383).....	179
Figure 352: The sea wall, Old Point Comfort, circa 1910-1920 (LC-D4-72239).....	179
Figure 353: Central Avenue, circa 1910-1920 (LC-D4-72488).....	180
Figure 354: Casement where Jefferson Davis was imprisoned, circa 1910-1920 (LC-D4-72489).....	180
Figure 355: New artillery school, circa 1910-1920 (LC-D4-72491).....	181
Figure 356: New Post Library, circa 1910-1920 (LC-D4-72492).....	181
Figure 357: Trophy Park, 1903 (LC-D4-16386).....	182
Figure 358: Trophy Park, circa 1908 (LC-D4-71092).....	182
Figure 359: Post Y.M.C.A. and trophy circle, circa 1910-1920 (LC-D4-72494).....	183
Figure 360: Army Y.M.C.A., 1905 (LC-D4-18389).....	183
Figure 361: Post Chapel and Officer's Quarters, circa 1900-1920 (LC-D4-500359).....	184
Figure 362: New Barracks, circa 1900-1910 (LC-D4-33084).....	184
Figure 363: George Stacy, South Side, 1861 (LC-DIG-stereo-1s01806).....	185
Figure 364: Moat and main entrance, circa 1900-1910 (LC-D4-33083).....	185
Figure 365: The Moat and Main Entrance, circa 1903 (LC-D4-16378).....	186
Figure 366: West portal and moat, circa 1910-1920 (LC-D4-72490).....	186
Figure 367: the Postern Bridge, circa 1905-1920 (LC-D4-36797).....	187
Figure 368: The Moat, 1908 (LC-D4-71091).....	187
Figure 369: Moat and Ramparts, 1908 (LC-D4-71088).....	188
Figure 370: Looking South from the ramparts, 1908 (LC-D4-71090).....	188
Figure 371: Parade grounds and barracks, circa 1910-1920 (LC-D4-72493).....	189
Figure 372: Battalion drill, circa 1890-1901 (LC-D4-21285).....	189
Figure 373 Commanding Officer's Quarters, 1903 (LC-D4-16381).....	190
Figure 374: Bachelors' Quarters, circa 1905-1920 (LC-D4-36793).....	190
Figure 375: Officer's Quarters, circa 1905-1920 (LC-D4-36795).....	191
Figure 376: Officer's Quarters, 1908 (LC-D4-71089).....	191
Figure 377: Soldier's Barrack, circa 1900-1906 (LC-D4-16380).....	192
Figure 378: Inspection Day, 1905 (LC-D4-18388).....	192
Figure 379: Mill Creek and magazines on shore, 1934 (Fort Monroe Cultural Resources).....	193

Figure 380: Civil War-era view toward Camp Hamilton (Phoebus). (Fort Monroe Cultural Resources).....	193
Figure 381: Fort Monroe (Fort Monroe Cultural Resources).....	194
Figure 382: View across Fort Monroe (Fort Monroe Cultural Resources).....	194
Figure 383: View from Fort Wool (Fort Monroe Cultural Resources).....	195
Figure 384: Lighthouse, 1885 (Fort Monroe Cultural Resources).....	195
Figure 385: Fortress Monroe, 1861-2 (Fort Monroe Cultural Resources).....	196
Figure 386: Birdseye view of Fortress Monroe, 1861 (Fort Monroe Cultural Resources).....	196
Figure 387: From the ramparts of Fort Monroe during the Jamestown Celebration, 1907 (Fort Monroe Cultural Resources).....	197
Figure 388: View along Ingalls Road, 1933 (Fort Monroe Cultural Resources).....	198
Figure 389: Mill Creek fill, 1919 (Fort Monroe Cultural Resources).....	198
Figure 390: Pet cemetery, 1936 (Fort Monroe Cultural Resources).....	199
Figure 391: North Gate and Arsenal Road, 1936 (Fort Monroe Cultural Resources).....	199
Figure 392: Fire station, 1936 (Fort Monroe Cultural Resources).....	200
Figure 393: Fire station, 1936 (Fort Monroe Cultural Resources).....	200
Figure 394: View from northeast bastion, 1941 (Fort Monroe Cultural Resources).....	201
Figure 395: View north towards Patch Road, 1941 (Fort Monroe Cultural Resources).....	202
Figure 396: Birdseye view looking east, 1941 (Fort Monroe Cultural Resources).....	203
Figure 397: Birdseye view of Ingalls Road, 1941 (Fort Monroe Cultural Resources).....	204
Figure 398: Airplane view, 1924 (Fort Monroe Cultural Resources).....	205
Figure 399: Aerial view before fill along north shore, 1937 (Fort Monroe Cultural Resources).....	206
Figure 400: Aerial view, 1937 (Fort Monroe Cultural Resources).....	206
Figure 401: Aerial View of beaches near Baltimore Wharf, 1948 (Fort Monroe Cultural Resources).....	207
Figure 402: Aerial view, 1948 (Fort Monroe Cultural Resources).....	208
Figure 403: Aerial view, 1954 (Fort Monroe Cultural Resources).....	208
Figure 404: Aerial view, 1954 (Fort Monroe Cultural Resources).....	209
Figure 405: View from Fort Wool (Fort Monroe Cultural Resources).....	209
Figure 406: Inspection Day, 1905 (LC-D4-18388).....	209
Figure 407: Aerial view, 1987 (Fort Monroe Cultural Resources).....	210
Figure 408: Engineer and Old Hygeia Lots, 1883 (Fort Monroe DPW).....	211
Figure 409: Map of Fort Monroe VA, 1955 (Fort Monroe DPW).....	212
Figure 410: Map of Fort Monroe VA, 1951 (Fort Monroe DPW).....	213
Figure 411: Engineers Department, 1863 (Fort Monroe DPW).....	214
Figure 412: "Survey of Old Point Comfort made January 1818 by order of Br General Swift of the Corps of Engineers", 1818 (Fort Monroe DPW).....	215
Figure 413: Fort Monroe, 1863 (Fort Monroe DPW).....	216
Figure 414: Fort Monroe, 1953 (Fort Monroe DPW).....	217
Figure 415: Fort Monroe General Road and Railroad Map, 1974 (Fort Monroe DPW).....	218
Figure 416: Fort Monroe General Site Plan, 1989 (Fort Monroe DPW).....	219
Figure 417: Fort Monroe Military Reservation, undated (Fort Monroe DPW).....	220
Figure 418: Fort Monroe, 1845 (Fort Monroe DPW).....	221

Figure 419: Fort Monroe, 1850 (Fort Monroe DPW).....	222
Figure 420: Fort Monroe VA, 1864 (Fort Monroe DPW).....	223
Figure 421: Fort Monroe VA, 1895 (Fort Monroe DPW).....	224
Figure 422: Fort Monroe VA, 1922 (Fort Monroe DPW).....	225
Figure 423: Harbor Defenses of Chesapeake Bay, 1941 (Fort Monroe DPW).	226
Figure 424: Increased Wharf Facilities, Fort Monroe, 1942 (Fort Monroe DPW).....	227
Figure 425: Map of Fortress Monroe (Survey of Jan-April 1934), 1935 (Fort Monroe DPW).	228
Figure 426: Location of Fortification Structures, 6 March 1935 (Fort Monroe DPW).	229
Figure 427: Map of Fort Wool, 1915 (Fort Monroe DPW).....	230
Figure 428: Map of Fort Wool, undated (Fort Monroe DPW).....	231
Figure 429: Master Plan, Fort Monroe, 1941 (Fort Monroe DPW).....	232
Figure 430: Master Plan “Scheme 2”, Fort Monroe, 1948 (Fort Monroe DPW).	233
Figure 431: Military Reservation of Fort Monroe, 1891 (Fort Monroe DPW).....	234
Figure 432: Military Reservation of Fort Monroe, VA, undated (Fort Monroe DPW).....	235
Figure 433: Map of area outside Main Gate, 1855 (Fort Monroe DPW).	236
Figure 434: Fort Monroe, 1884 (Fort Monroe DPW).	237
Figure 435: Fort Monroe, 1887 (Fort Monroe DPW).	238
Figure 436: Fort Monroe, undated (Fort Monroe DPW).	239
Figure 437: Office of the Post Engineer Fort Monroe, 1955-1961 (Fort Monroe DPW).	240
Figure 438: Plan of Fort Monroe showing location of sewers, 1884 (Fort Monroe DPW).....	241
Figure 439: Plan of the Carriage adopted for Fortress Monroe and Fort Calhoun, 1843 (Fort Monroe DPW).....	242
Figure 440: Plan of the Hygeia Hotel, 1839 (Fort Monroe DPW).	243
Figure 441: Plan, sections and elevation of Fort Monroe, 1832 (Fort Monroe DPW).....	244
Figure 442: Section of a 1869 map (Fort Monroe DPW).	245
Figure 443: Sectors of Fire, 1874 (Fort Monroe DPW).....	246
Figure 444: Survey of Old Point Comfort, 1818 (Fort Monroe DPW).	247
Figure 445: Fort Monroe, 1834 (NARA RG 77, Drawers 57-58).	248
Figure 446: Fort Monroe, 1839 (NARA RG 77, Drawers 57-58).	248
Figure 447: Fort Monroe, 1843 (NARA RG 77, Drawers 57-58).....	249
Figure 448: Fort Monroe, 1843 (NARA RG 77, Drawers 57-58).	250
Figure 449: Fort Monroe, 1855 (NARA RG 77, Drawers 57-58).	251
Figure 450: Fort Monroe, 1858 (NARA RG 77, Drawers 57-58).....	252
Figure 451: Fort Monroe, 1859 (NARA RG 77, Drawers 57-58).....	253
Figure 452: Fort Monroe, 1862 (NARA RG 77, Drawers 57-58).....	254
Figure 453: Fort Monroe, 1869 (NARA RG 77, Drawers 57-58).....	255
Figure 454: Fort Monroe, 1870 (NARA RG 77, Drawers 57-58).....	256
Figure 455: Fort Monroe, 1870 (NARA RG 77, Drawers 57-58).....	256
Figure 456: Fort Monroe, 1884 (NARA RG 77, Drawers 57-58).	257
Figure 457: Fort Monroe, 1889 (NARA RG 77, Drawers 57-58).....	258
Figure 458: Fort Monroe, 1891 (NARA RG 77, Drawers 57-58).....	258

Figure 459: Fort Monroe, 1891 (NARA RG 77, Drawers 57-58).....	259
Figure 460: Fort Monroe, 1891 (NARA RG 77, Drawers 57-58).....	260
Figure 461: Fort Monroe, 1891 (NARA RG 77, Drawers 57-58).....	261
Figure 462: Fort Monroe, 1900 (NARA RG 77, Drawers 57-58).....	261
Figure 463: Fort Monroe, 1904 (NARA RG 77, Drawers 57-58).....	262
Figure 464: Fort Monroe, 1904 (NARA RG 77, Drawers 57-58).	262
Figure 465: Fort Monroe, 1909 (NARA RG 77, Drawers 57-58).....	263
Figure 466: Fort Monroe, date unknown (NARA RG 77, Drawers 57-58).....	263
Figure 467: Fort Monroe, date unknown (NARA RG 77, Drawers 57-58).....	264
Figure 468: Fort Monroe, date unknown (NARA RG 77, Drawers 57-58).....	264
Figure 469: Fort Monroe, date unknown (NARA RG 77, Drawers 57-58).....	265
Figure 470: Fort Monroe, date unknown (NARA RG 77, Drawers 57-58).....	265

Preface

This study was conducted for Fort Monroe, Virginia, under project number 135304, "Survey of Ft Monroe for BRAC Purposes". Funding was provided by Military Interdepartmental Purchase Request (MIPR). W31XNJ90907990. The Fort Monroe technical monitor was Rob Reali, BRAC Environmental Coordinator.

The work was performed by the Land and Heritage Conservation Branch (CN-C). of the Installations Division (CN)., Construction Engineering Research Laboratory (CERL).. Adam Smith was the CERL Project Manager and lead architectural historian, Megan Weaver Tooker was the lead landscape architect, and Meghan Roller, and Rory Nicholson were interns. Special acknowledgement is given to those who assisted with the formation of this report: Robert Reali, Paul Presenza and Robin Mills, Fort Monroe Civil Works, Josh Gillespie at FMFADA, Marc Holma of the Virginia Department of Historic Resources, staff at the Casemate Museum, and staff in the still picture room at the National Archives, College Park. Dr. Christopher White is Chief, CN-C, and Dr. John Bandy is Chief, CN. The Deputy Director of CERL is Dr. Kirankumar V. Topudurti. The Director of CERL is Dr. Ilker R. Adiguzel.

CERL is an element of the U.S. Army Engineer Research and Development Center (ERDC)., U.S. Army Corps of Engineers. The Commander and Executive Director of ERDC is COL Gary E. Johnston, and the Director of ERDC is Dr. Jeffery P. Holland.

1 Introduction

Background

Congress codified the National Historic Preservation Act of 1966 (NHPA), the most sweeping cultural resources legislation to date in order to provide guidelines and requirements aimed at preserving tangible elements of our past primarily through the creation of the National Register of Historic Places (NRHP). Contained in this piece of legislation (Sections 110 and 106), are requirements for Federal agencies to address their cultural resources, defined as any prehistoric or historic district, site, building, structure, or object. Section 110 requires Federal agencies to inventory and evaluate their cultural resources. Section 106 requires the determination of effect of Federal undertakings on properties deemed eligible or potentially eligible for the NRHP.

The Army is in the process of closing Fort Monroe, a designated National Historic Landmark (NHL), since 1960 and listed on the NRHP since 1966, as a result of the Base Realignment and Closure (BRAC), 2005 decision. The Section 106 review process includes steps for identifying and evaluating historic properties, assessing the effects of the agency's proposed action on historic properties and, if there is a harmful (adverse) effect, consultation about ways to avoid, reduce or mitigate that harm. Consultation typically results in a Programmatic Agreement (PA), for more complex undertakings, which sets out specific steps for avoiding or reducing harm to historic properties.

Objective

Fort Monroe is located at Old Point Comfort, which is on the tip of the Virginia Peninsula between the Chesapeake Bay and the harbor of Hampton Roads (Figure 1).. The harbor is formed by the confluence of the Elizabeth River, the Nansemond River, and the James River.

A Programmatic Agreement for the Closure and Disposal of Fort Monroe, VA has been executed between the US Army, the Virginia State Historic Preservation Officer (VA SHPO)., the Advisory Council on Historic Preservation (ACHP)., the Commonwealth of Virginia, the Fort Monroe Federal Area Development Authority (newly renamed the Fort Monroe Authority)., the National Park Service, and 27 other stakeholders interested in the preservation of Fort Monroe. In the PA, the Army agreed to provide a cultural landscape study and a viewshed analysis to the Consulting Parties. The viewshed analysis identifies significant historic viewsheds from and toward the Fort Monroe NHL District. The cultural landscape study examines the physical changes from Fort Monroe's earliest occupation due to man-made and natural forces and chronicle past land uses and identifies significant landscape features and spatial relationships, and other important aspects of the existing and historic landscape at Fort Monroe.

During the research for the cultural landscape study and viewshed analysis, CERL researchers uncovered a large number of historic photographs, drawings, maps, and post cards of Fort Monroe over the past two centuries. This report is a collection of these resources.

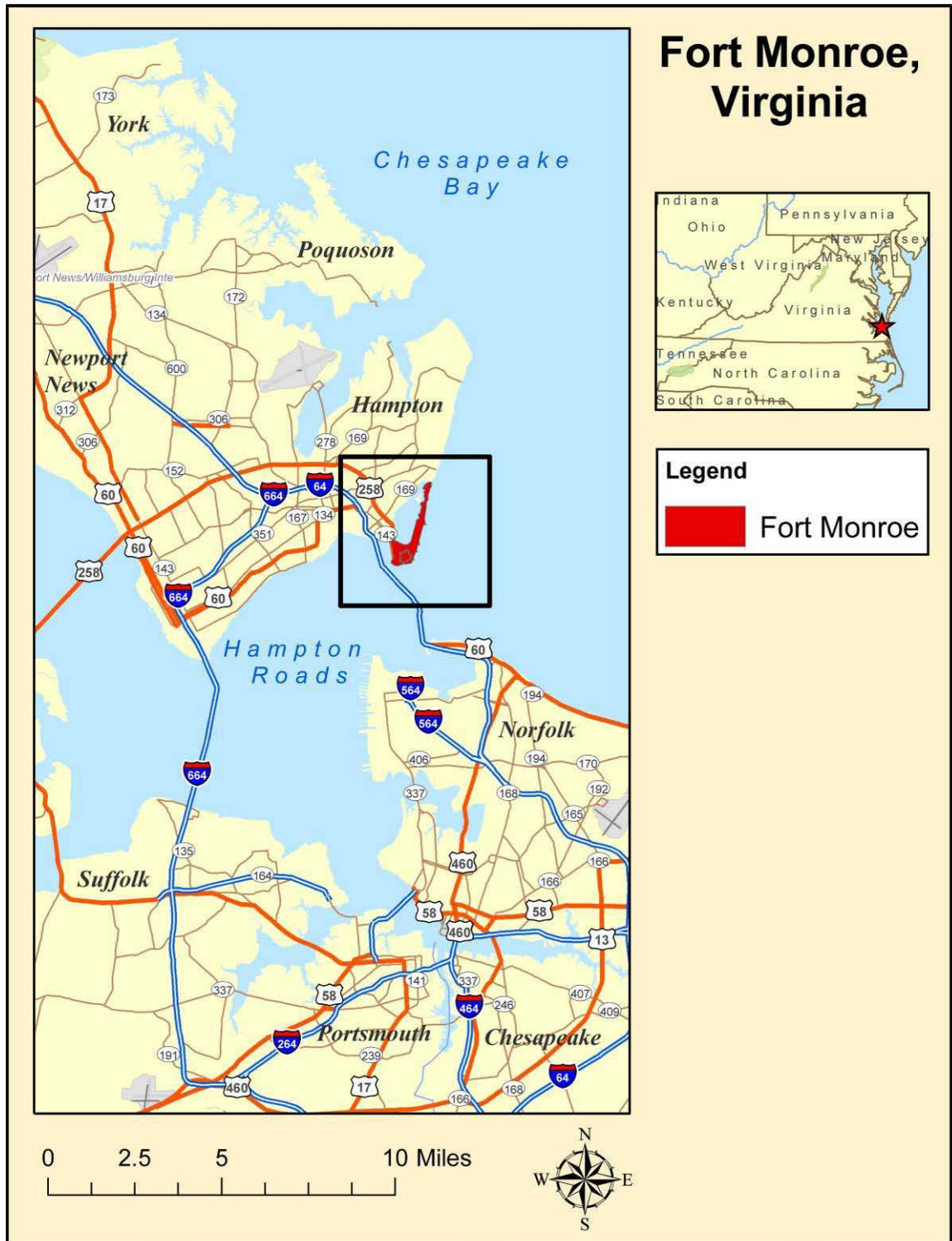


Figure 1. Location of Fort Monroe, VA.

Approach

Archival research

The CERL research team located primary research materials and additional secondary materials in several archives and repositories. The research team conducted archival visits to Fort Monroe in June, July and November of 2009. During those visits, the researchers found material at the Casemate Museum and the DPW Office. Trips were made to the National Archives at College Park, MD in May 2009 and February 2010. Another trip was made to the National Archives in Philadelphia, PA. During these visits researchers collected archival information such as historic photographs, art work, maps, and architectural plans. All are included in this report.

2 Photographs, Drawings and Post Cards

Casemate Museum, Fort Monroe




Figure 2: Photograph by W. Baulch "Postern bridge and moat" (Casemate Museum, MNRO 6535).



Figure 3: Photograph by W. Baulch "Looking east at Fort Monroe" (Casemate Museum, MNRO 6552).



Figure 4: Photograph by W. Baulch "Changing the Guard" (Casemate Museum, MNRO 6555).



Figure 5: Photograph by W. Baulch "Casemates 2nd Front" (Casemate Museum, MNRO 6553).



Figure 6: Photograph by W. Baulch "Carroll Hall" (Casemate Museum, MNRO 6554).



Figure 7: Parade Ground, 1884 (Casemate Museum, MNRO 6529).



Figure 8: Parade Ground, 1884 (Casemate Museum, MNRO 6519).



Figure 9: "Oldest house, first a stable, then officers quarters, and last used as school house", 1884 (Casemate Museum, MNRO 6525).




Figure 10: Interior of bastion with ramp at flagstaff, 1884 (Casemate Museum, MNRO 6503).



Figure 11: Hospital inside Fort Monroe, 1884 (Casemate Museum, MNRO 6528).



Figure 12: Guard House, 1884 (Casemate Museum, MNRO 6509).



Figure 13: Garden Pavilion behind Quarters 1, 1884 (Casemate Museum, MNRO 6522).



Figure 14: Field officers' quarters (Casemate Museum).



Figure 15: Casemate 1, 1884 (Casemate Museum, MNRO 6506).



Figure 16: Ordnance Quarters, 1884 (Casemate Museum, MNRO 6518).




Figure 17: Battery Bomford (Casemate Museum).



Figure 18: 2nd Front Casemate, 1884 (casemate Museum, MNRO 6505).



Figure 19: Image of Fort Monroe, VA dated 1860 (Casemate Museum, MNRO 6511).



Figure 20: Sutler's store, 1894 (Casemate Museum, MNRO 6517).




Figure 21: Rifle practice at Dog Beach, 1883 (Casemate Museum, MNRO 6508).



Figure 22: Quarters 1, 1884-9 (Casemate Museum, MNRO 6523).

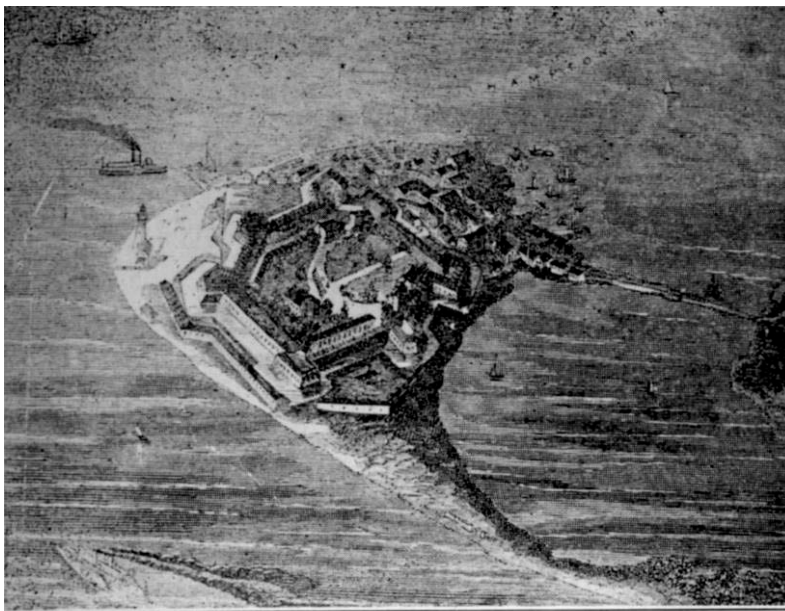


Figure 23: Tuileries Row (Casemate Museum, MNRO 6524).



THE COAST ARTILLERY SCHOOL LIBRARY, 1870-1909

Figure 24: Coast Artillery School Library, 1871-1909 (Casemate Museum).



FORT MONROE DURING THE CIVIL WAR

Figure 25: (Aerial View). Fort Monroe during the Civil War (Casemate Museum).



FORT MONROE IN 1858

Fort Monroe Arsenal at left; Hygeia Hotel in center; De Russy house and Engineer quarters along water front at right; boat landing near lighthouse at extreme right; Quartermaster's residence on shore at lower right; Ordnance storehouses at lower center; Eaton cottage (beginnings of present Officers' Mess) just above inner end of wharf in front of hotel.


Figure 26: (Birdseye). Fort Monroe, 1858 (Casemate Museum).



FORT MONROE ABOUT 1902


As viewed from the roof of the Chamberlin Hotel

Figure 27: (Birdseye). Fort Monroe, 1902 (Casemate Museum).



CAMP AREA NORTHEAST OF FORT IN 1918
Mill Creek at the left; Chesapeake Bay at the right

Figure 28: (Birdseye). Camp Area, 1918 (Casemate Museum).



CAMP HAMILTON AS SEEN FROM FORT MONROE
On the present site of Phoebus, Va.

Figure 29: (Birdseye). Camp Hamilton from Fort Monroe (Casemate Museum).



Figure 30: (Birdseye). Fortress (Casemate Museum).






Figure 31: (Birdseye). Fort Monroe (Casemate Museum).



WEST FACE OF FORT ABOUT 1880

Roof of Carroll Hall seen above Ramparts; Mill Creek in background


Figure 34: West Face of Fort about 1880 (Casemate Museum).



VIEW FROM THE RAMPARTS IN THE 'EIGHTIES


Engineer office and postoffice at the center; chimneys of De Russy house seen above the trees at the left

Figure 35: View from the Ramparts in the 1880s (Casemate Museum).



WATER FRONT IN 1910
Old Dominion steamship, Main wharf, sea-wall, and Hotel Chamberlin

Figure 36: Water Front, 1910 (Casemate Museum).



WEST FACE OF FORT ABOUT 1920
Noncommissioned officers' quarters at left

Figure 37: : West Face of Fort about 1920 (Casemate Museum).



OLD BAY LINE STEAMER *Virginia* APPROACHING THE BALTIMORE WHARF

Figure 40: Steamer Virginia approaches the Baltimore Wharf (Casemate Museum).




Figure 41: USS Constitution off Fort Monroe (Casemate Museum).



Figure 42: Small Arms Range (Casemate Museum).




Figure 43: Old Battery on the Ramparts (Casemate Museum).



Courtesy of Mrs. J. H. Cunningham.

LOOKING SOUTH FROM NEAR THE POSTOFFICE

Watkins' store at the left; Kimberly's store at the right, with Adams Express Company office beyond. The fence at the extreme right was made of musket barrels with bayonets attached.


Figure 44: Looking South from near the Post Office (Casemate Museum).



LOOKING NORTH FROM THE BALTIMORE WHARF


Hygeia Hotel at the right, with Watkins' Store just beyond; Kimberly's store at the left

Figure 45: Looking North from the Baltimore Wharf (Casemate Museum).



LOOKING WEST FROM BASTION No. 4

Figure 46: Looking West from Bastion No. 4 (Casemate Museum).



CASEMATES OF THE FIRST FRONT


Jefferson Davis was confined in No. 2, at the left

Figure 47: Casemates of the First Front (Casemate Museum).




CASEMATES OF THE SECOND FRONT
Before removal of porches and fences

Figure 48: Casemates of the Second Front (Casemate Museum).



CASEMATES OF THE THIRD FRONT

Figure 49: Casemates of the Third Front (Casemate Museum).




FOR MANY YEARS THE COMMANDANT'S OFFICE

Figure 50: Commandant's Office (Casemate Museum).




FORMERLY THE FORT MONROE ARSENAL
Coast Artillery School from 1880 to 1909

Figure 51: Arsenal or Artillery School (Casemate Museum).



INTERIOR OF THE ARSENAL

Figure 52: Interior Arsenal (Casemate Museum).



HOSPITAL, FIRE HOUSE, AND HEADQUARTERS

Figure 53: Hospital, Fire House and Headquarters (Casemate Museum).



LIBERTY THEATER

Figure 54: Liberty Theater (Casemate Museum).




Courtesy of Mrs. J. H. Cunningham.

POSTOFFICE IN 1901


Watkins' store at the right; Allen house at the left

Figure 55: Post Office, 1901 (Casemate Museum).



Courtesy of Mrs. J. H. Cunningham.
OFFICERS' CLUB ABOUT 1901
"Maid of the Moat" at the landing

Figure 56: Officer's Club, 1901 (Casemate Museum).



Courtesy of Mrs. J. H. Cunningham.
REVOLUTIONARY WAR RELICS IN TROPHY PARK

Figure 57: Revolutionary War Relics in Trophy Park (Casemate Museum).





Figure 58: Young Men's Christian Association (Casemate Museum).




Figure 59: Sherwood Inn, 1902 (Casemate Museum).



HYGEIA HOTEL AFTER EXTENSION IN 1881

Figure 60: Hygeia Hotel after 1881 Expansion (Casemate Museum).




THE ARMY OF THE POTOMAC PASSING THE HYGEIA HOTEL
Catholic Chapel at extreme left

Figure 61: Hygeia Hotel and Catholic Chapel (Casemate Museum).



THE POST CHAPEL ABOUT 1885
Note the cistern beside the chapel

Figure 62: Post Chapel, 1885 (Casemate Museum).



MAIN BARRACKS ABOUT 1885

Figure 63: Main barracks, 1885 (Casemate Museum).

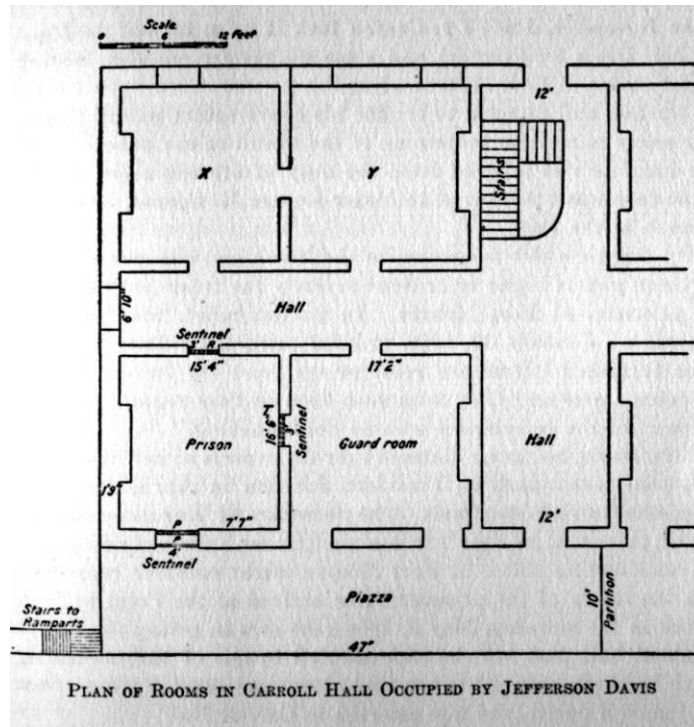


Figure 64: Plan of Rooms in Carroll Hall (Casemate Museum).




Figure 65: Carroll Hall (Casemate Museum).



THE TUILERIES IN ABOUT 1885
Built in 1819
(Note the iron stairway leading to the first floor.)

Figure 66: Tuileries, 1885 (Casemate Museum).



OFFICERS' QUARTERS ON MAIN ROAD

Figure 67: Officers' Quarters (Casemate Museum).



Figure 68: Officers' Quarters on the Waterfront (Casemate Museum).





Figure 69: Commanding General's Quarters (Casemate Museum).




Figure 70: Quarters 1, 1862 (Casemate Museum).



FORMERLY QUARTERS OF THE COMMANDING OFFICER
Built in 1819

Figure 71: Quarters of the Commanding Officer (Casemate Museum).



FORMER QUARTERS OF LIGHTHOUSE KEEPER

Figure 72: Former Quarters of the Lighthouse Keeper (Casemate Museum).



NORTHWEST CORNER OF THE PARADE GROUND ABOUT 1885


Hospital Matrons' Quarters Carroll Hall Barracks
Tennis game in foreground

Figure 73: Northwest Corner Parade Ground, 1885 (Casemate Museum).




NORTHWEST CORNER OF THE PARADE GROUND ABOUT 1925

Figure 74: Northwest Corner Parade Ground, 1925 (Casemate Museum).



MEXICAN WAR CANNON ON THE PARADE GROUND

Figure 75: Mexican War cannon on the Parade Ground (Casemate Museum).




A PIE WAGON ON THE PARADE GROUND
Once a familiar sight at Fort Monroe

Figure 76: Pie Wagon on Parade Ground, (Casemate Museum).




LIVE OAKS WITHIN THE FORT

Figure 77: Oaks within fort, (Casemate Museum).



MAIN GATE IN 1861

Figure 78: Main Gate, 1861 (Casemate Museum).




MAIN GATE

Figure 79: Main Gate, (Casemate Museum).




GUARD HOUSE AND MAIN GATE
From the interior of the fort about 1890

Figure 80: Guard House and Main Gate, 1890 (Casemate Museum).




EAST GATE AND WATER BATTERY ABOUT 1860

Figure 81: East Gate and Water Battery, 1860 (Casemate Museum).




THE WATER BATTERY ABOUT 1885
Gun 40 stood in last casemate at the left

Figure 82: Water Battery, 1885 (Casemate Museum).



NORTH GATE

Figure 83: North Gate (Casemate Museum).



POSTERN GATE AND SOUTH FACE OF FORT

Figure 84: Postern Gate and South Face of Fort (Casemate Museum).



Figure 85: Post card of guardhouse (Casemate Museum).




Figure 86: Post card of Water Battery and Battery Parrott (Casemate Museum).



Figure 87: Post Card of the Army Y.M.C.A. (Casemate Museum).



Figure 88: Post Card of the Army Y.M.C.A. (Casemate Museum).



Figure 89: Post Card of Officers Row (Casemate Museum).



Figure 90: Post Card of Trophy Park (Casemate Museum).



Figure 91: Post Card of Cannon Park (Casemate Museum).




Figure 92: Post Card of artillery (Casemate Museum).




Figure 93: Post Card of Cannon Park (Casemate Museum).




Figure 94: Post Card of Trophy Park (Casemate Museum).




Figure 95: Post Card of Trophy Park (Casemate Museum).




Figure 96: Post Card of Trophy Park and Parade Ground (Casemate Museum).



Figure 97: Post Card of Trophy Park (Casemate Museum).




Figure 98: Post Card of ordnance yard (Casemate Museum).



Figure 99: Post Card of Sherwood Inn (Casemate Museum).



Figure 100: Post Card of Sherwood Inn (Casemate Museum).




Figure 101: Post Card of Sherwood Inn and St. Mary's of the Sea (Casemate Museum).



Figure 102: Post Card of camp near Battery Irwin (Casemate Museum).



Figure 103: Post Card of moat, railway, and Mill Creek (Casemate Museum).



Figure 104: Post Card of railcar and Building 135 (Casemate Museum).



Figure 105: Post Card of Ingalls Road and streetcar (Casemate Museum).




Figure 106: Post Card of C. & O. passenger station (Casemate Museum).



Figure 107: Post Card of Quarter's 1 (Casemate Museum).



Figure 108: Post Card of Quarters 1 (Casemate Museum).



Figure 109: Post Card of Quarters 1 (Casemate Museum).



Figure 110: Post Card of Jefferson Davis Oak Tree and Parade Ground (Casemate Museum).



Figure 111: Post Card of Trophy Park, Parade Ground and oak trees (Casemate Museum).



Figure 112: Post Card of Baltimore Wharf (Casemate Museum).



Figure 113: Post Card of Baltimore Wharf (Casemate Museum).



Figure 114: Post Card of street car from Baltimore Wharf (Casemate Museum).



Figure 115: Post Card of Baltimore Wharf (Casemate Museum).



Figure 116: Post Card of Bachelor Officers Quarters (Building 100). (Casemate Museum).




Figure 117: Post Card of officers' quarters adjacent to Parade Ground (Casemate Museum).




Figure 118: Post Card of Officers' Row along Fenwick Road (Casemate Museum).



Figure 119: Post Card of Continental Park (Casemate Museum).



Garrison on Parade, Ft. Monroe, Va.

Figure 120: Post Card of Continental Park and Officers' Row (Casemate Museum).



COMMISSIONED OFFICERS QUARTERS AND WATER FRONT, FORTRESS MONROE, VA.

Figure 121: Post Card of Continental Park (Casemate Museum).



Figure 122: Post Card of Continental Park (Casemate Museum).



Figure 123: Post Card of Officers' Row (Casemate Museum).



Figure 124: Post Card of Officers' Row (Casemate Museum).



Figure 125: Post Card of Officers' Row from Baltimore Wharf (Casemate Museum).



Figure 126: Post Card of Lincoln Gun and Officers' Quarters (Casemate Museum).



Figure 127: Post Card of Officers' Quarters along Ingalls Road (Casemate Museum).



Figure 128: Post Card of Officers' Row (Casemate Museum).



Figure 129: Post Card of Officers' Quarters along Ingalls Road (Casemate Museum).



Figure 130: Post Card of fortress and moat (Casemate Museum).



Figure 131: Post Card of North Gate (Casemate Museum).



Figure 132: Post Card of Main Gate (Casemate Museum).




Figure 133: Post Card of submarine depot (Building 204). (Casemate Museum).



Figure 134: Post Card of view across Main Gate (Casemate Museum).



Figure 135: Post Card of Headquarters, Building 77 (Casemate Museum).



Figure 136: Post Card of Old Point Lighthouse (Casemate Museum).



Figure 137: Post Card of Old Point Lighthouse (Casemate Museum).



Figure 140: Post Card of Hospital (Casemate Museum).



Figure 141: Post Card of Hospital (Casemate Museum).




Figure 142: Post card of Water Battery (Casemate Museum).




Figure 143: Post Card of Lincoln Gun, Parade Ground and Building 5 (Casemate Museum).



Figure 144: Post Card of Lincoln Gun, Parade Ground and Building 5 (Casemate Museum).



Figure 145: Post card of casemates (Casemate Museum).



Figure 146: Post card of officers' club (Casemate Museum).



Figure 147: Post card of officers' club (Casemate Museum).



Figure 148: Post card of parade along Ingalls Road (Casemate Museum).



Figure 149: Post card of Parade Ground (Casemate Museum).



Figure 150: Post card of Parade Ground (Casemate Museum).




Figure 151: Post card of Parade Ground (Casemate Museum).



Figure 152: Post card of Building 5 along Parade Ground (Casemate Museum).



Figure 153: Post card of football on Parade Ground (Casemate Museum).



Figure 154: Post card of football Parade Ground (Casemate Museum).



Figure 155: Post card of football on Parade Ground (Casemate Museum).



Figure 156: Post card of football on Parade Ground (Casemate Museum).



Figure 157: Post card of football on Parade Ground (Casemate Museum).



Figure 158: Post card of flagstaff and moat (Casemate Museum).




Figure 159: Post card of flagstaff (Casemate Museum).




Figure 160: Post card of flagstaff and surrounding landscape (Casemate Museum).



Figure 161: : Post card of flagstaff and officers' club (Casemate Museum).



Figure 162: Post card of flagstaff (Casemate Museum).



Figure 163: Post card of Wilson Park (Casemate Museum).



Figure 164: Post card of entertainment on parade ground (Casemate Museum).



Figure 165: Post card of Hotel Chamberlin (Casemate Museum).



Figure 166: Post card of Hotel Chamberlin (Casemate Museum).



Figure 167: Post card of Hotel Chamberlin (Casemate Museum).




Figure 168: Post card of Hotel Chamberlin (Casemate Museum).



Figure 169: Post card of Cannon Park and Catholic Church (Casemate Museum).



Figure 170: Post card of Catholic Church and Hospital (Casemate Museum).



Figure 171: Post card of Cannon Park and Catholic Church (Casemate Museum).



Figure 172: Post card of Chapel (Casemate Museum).



Figure 173: Post card of Cannon Park and Catholic Church (Casemate Museum).




Figure 174: Post card of view from Main Gate of Fort (Casemate Museum).




Figure 175: Post card of Barracks Building 10 (Casemate Museum).



Figure 176: Post card of Parade Ground and Building 5 (Casemate Museum).



Figure 177: Post card of Barracks Building 10 (Casemate Museum).



Figure 178: Post card of Randolph Hall (Building 87).



Figure 179: Post card of Parade Ground (Casemate Museum).



Figure 180: Post card of Building 5 and Parade Ground (Casemate Museum).



Figure 181: Post card of Carroll Hall (Casemate Museum).




Figure 182: Post card of band near Cannon Park (Casemate Museum).



71076 BAND CONCERT, OLD POINT COMFORT, VA.

Figure 183: Post card of bandstand adjacent to Continental Park (Casemate Museum).



Figure 184: Post card of Coat Artillery School (Casemate Museum).



Figure 185: Post card of band on Parade Ground (Casemate Museum).



Figure 186: Post card of band near Hotel Chamberlin (Casemate Museum MWR)



Figure 187: Post card of aerial view of Fort Monroe (Casemate Museum).



Figure 188: Post card of a view from Hotel Chamberlin (Casemate Museum).




Figure 189: Post card of a view from Hotel Chamberlin (Casemate Museum).



Figure 190: View along Ingalls Road (Casemate Museum).



Figure 191: Post card of a view from Hotel Chamberlin (Casemate Museum).



Figure 192: Post card of a view from Hotel Chamberlin (Casemate Museum).




Figure 193: Post card of Cannon Park (Casemate Museum).



Figure 194: Post card of a view from Hotel Chamberlin (Casemate Museum).



Figure 195: Post card of an airview of Hotel Chamberlin (Casemate Museum).




Figure 196: Post card of a view from Hotel Chamberlin (Casemate Museum).




Figure 197: Post Card of aerial view of Fort Monroe (Casemate Museum).



Figure 198: Post card view toward Hotel Chamberlin (Casemate Museum).



Figure 199: Post card of aerial view of Fort Monroe (Casemate Museum).



Figure 200: Post card of Building 27 (Casemate Museum).



Figure 201: Post card of Randolph Hall (Building 87). (Casemate Museum).



Figure 202: Post card Hampton Roads (Casemate Museum).




Figure 203: Post card of Old Point Comfort “as it was in 1861” (Casemate Museum).




Figure 204: Post Card of views from Hotel Chamberlin (Casemate Museum).



Figure 205: Post Card of view from Hotel Chamberlin (Casemate Museum).



Figure 206: Post Card of view of bridge and entrance to Fort Monroe (Casemate Museum).

National Archives, College Park



Figure 207: Administration Building (NARA 165-FF Box 9B, 20-21).



Figure 208: Barracks, Building 5 (NARA 165-FF Box 9B, 20-21).




Figure 209: Trophy Park, Parade Ground and Building 5 (NARA 165-FF Box 9B, 20-21).



Figure 210: Barracks, Carroll Hall (NARA 165-FF Box 9B, 20-21).



Figure 211: Casemates at Fort Monroe (NARA 165-FF Box 9B, 20-21).



Figure 212: Coal House and Quartermasters Wharf (NARA 165-FF Box 9B, 20-21).



Figure 213: Commandant's Quarters, 1868 (NARA 165-FF Box 9B, 20-21).



Figure 214: Company Officer's Quarters adjacent to Parade Ground (NARA 165-FF Box 9B, 20-21).



Figure 215: (Birdseye). General View of East Half of Post (NARA 165-FF Box 9B, 20-21).



Figure 216: (Birdseye). General View of West Half of Post (NARA 165-FF Box 9B, 20-21).



Figure 217: (Birdseye). Looking east (NARA 165-FF Box 9B, 20-21).




Figure 218: Guard House in Main Sally-port (NARA 165-FF Box 9B, 20-21).




Figure 219: Hygeia Hotel (NARA 165-FF Box 9B, 20-21).



Figure 220: Main Sally Port (NARA 165-FF Box 9B, 20-21).



Figure 221: Non Commissioned Staff Quarters (NARA 165-FF Box 9B, 20-21).



Figure 222: Hospital (NARA 165-FF Box 9B, 20-21).



Figure 223: Former Post Hospital (NARA 165-FF Box 9B, 20-21).



Figure 224: Post Hospital (NARA 165-FF Box 9B, 20-21).



Figure 225: Pumping Station (NARA 165-FF Box 9B, 20-21).



Figure 226: Quartermaster's Office and storehouse (NARA 165-FF Box 9B, 20-21).




Figure 227: Reservoir on the Ramparts (NARA 165-FF Box 9B, 20-21).



Figure 228: The Tuileries, 1868 (NARA 165-FF Box 9B, 20-21).




Figure 229: View across Fort Monroe (NARA 165-FF Box 9B, 20-21).



Figure 230: Baltimore Wharf (NARA 165-FF Box 9B, 20-21).



Figure 231: Trophy Park (NARA (165-FF Box 9B, 20-21).




Figure 232: Catholic Church (NARA 165-FF Box 9B, 20-21).



Figure 233: Chapel (NARA 165-FF Box 9B, 20-21).



Figure 234: Building 5 and Parade Ground (NARA 165-FF Box 9B, 20-21).



Figure 235: Building 5 and Parade Ground (NARA 165-FF Box 9B, 20-21).



Figure 236: Officer's Quarters (NARA 165-FF Box 9B, 20-21).



Figure 237: Officers' Quarters (NARA 165-FF Box 9B, 20-21).



Figure 238: Officers' Quarters (NARA 165-FF Box 9B, 20-21).



Figure 239: Officers' Quarters (NARA 165-FF Box 9B, 20-21).



Figure 240: Officer's Quarters and Lincoln Gun (NARA 165-FF Box 9B, 20-21).



Figure 241: Officer's Quarters (NARA 165-FF Box 9B, 20-21).



Figure 242: Officer's Quarters (NARA 165-FF Box 9B, 20-21).



Figure 243: Officer's Quarters (NARA 165-FF Box 9B, 20-21).



Figure 244: Untitled (NARA 165-FF Box 9B, 20-21).



Figure 245: Officers' Quarters (NARA 165-FF Box 9B, 20-21).



Figure 246: Student Apartments (NARA 165-FF Box 9B, 20-21).



Figure 247: Student Apartments (NARA 165-FF Box 9B, 20-21).



Figure 248: Oak trees (NARA 165-FF Box 9B, 20-21).



Figure 249: Guardhouse (NARA 165-FF Box 9B, 20-21).



Figure 250: Main gate (NARA 165-FF Box 9B, 20-21).



Figure 251: Main Gate (NARA 165-FF Box 9B, 20-21).



Figure 252: Main Gate (NARA 165-FF Box 9B, 20-21).




Figure 253: View southwest of water battery, moat and Fort (NARA 165-FF Box 9B, 20-21).




Figure 254: View southwest of water battery, moat and Fort (NARA 165-FF Box 9B, 20-21).




Figure 255: Water Battery (NARA 165-FF Box 9B, 20-21).




Figure 256: Water Battery (NARA 165-FF Box 9B, 20-21).



Figure 257: Postern Gate (NARA 165-FF Box 9B, 20-21).




Figure 258: View south toward Main Gate (NARA 165-FF Box 9B, 20-21).



Figure 259: View of Water Battery (NARA 165-FF Box 9B, 20-21).




Figure 260: View of Water Battery (NARA 165-FF Box 9B, 20-21).




Figure 261: View of Water Battery (NARA 165-FF Box 9B, 20-21).



Figure 262: View from terreplein (NARA 165-FF Box 9B, 20-21).



Figure 263: View from terreplein (NARA 165-FF Box 9B, 20-21).




Figure 264: View from Water Battery (NARA 165-FF Box 9B, 20-21).




Figure 265: View of flagstaff and Fort from hotel (NARA 165-FF Box 9B, 20-21).




Figure 266: View of flagstaff and Fort from hotel (NARA 165-FF Box 9B, 20-21).



Figure 267: Commanding Officer's Quarters (NARA 165-FF Box 9B, 20-21).



Figure 268: Line Officer's Quarters (NARA 165-FF Box 9B, 20-21).



Figure 269: Line Officers' Quarters (NARA 165-FF Box 9B, 20-21).




Figure 270: Line Officers' Quarters (NARA 165-FF Box 9B, 20-21).




Figure 271: Water Battery (NARA 165-FF Box 9B, 20-21).




Figure 272: Parade Ground, 1904 (NARA RG-11-SC Box 731 94953).




Figure 273: Aerial View of Officers' Quarters inside of the moat, Fortress Monroe, VA", 1919 (NARA 10998 RG 11-SC).



Figure 274: Aerial view of "moat and shore line", 1919 (NARA RG 111-SC 10997).




Figure 275: Aerial view of Hotel Chamberlin and Baltimore Wharf, 1919 (NARA RG 111-SC 10989).



Figure 276: Birdseye view of "Fort Monroe and adjoining territory made from balloon at heights varying between 1,000 to 2,500 ft", 1918 (NARA RG 111 SC Box 69 9791).



Figure 277: Birdseye view of Fortress Monroe and adjoining territory made from balloon at heights varying between 1,000 to 2,500 ft, 1918 (NARA RG 111 SC Box 69 9792).



Figure 278: Birdseye view "Fortress Monroe and adjoining territory made from balloon at heights varying between 1,000 to 2,500 ft.", 1918 (NARA RG 111 SC Box 69 9796).



Figure 279: (Birdseye view of "Fortress Monroe and adjoining territory made from balloon at heights varying between 1,000 to 2,500 ft.", 1918 (NARA RG 111 SC Box 69 9795).



Figure 280: "Caterpillar tractors employed at Fortress Monroe (tractor fording a stream).", 1918 (NARA RG 111 SC Box 69 9757).



Figure 281: "Caterpillar tractors employed at Fortress Monroe (tractor fording a stream).", 1918 (NARA RG 111 SC Box 69 9762).



Figure 282: "Caterpillar tractors employed at Fortress Monroe (tractor fording a stream).", 1918 (NARA RG 111 SC Box 69 97617).



Figure 283: "Anti-air craft gun, Student Officers' class (Officers' class using 3" mine field defense battery, receiving instruction from American officers recently returned from the French front).", 1918 (NARA RG 111 SC Box 69 9801).



Figure 284: "Anti-air craft gun, Student Officers' class (Officers' class using 3" mine field defense battery, receiving instruction from American officers recently returned from the French front).", 1918 (NARA RG 111 SC Box 69 9799).




Figure 285: "Student Officers' class (Candidates going through their usual morning drill, from 8:00 to 8:30 on the parade grounds.)", 1918 (NARA RG 111 SC Box 69 9738).




Figure 286: "Student Officers' class (Candidates going through their usual morning drill, from 8:00 to 8:30 on the parade grounds.)", 1918 (NARA RG 111 SC Box 69 9739).



Figure 287: "Student Officers' class (Candidates going through their usual morning drill, from 8:00 to 8:30 on the parade grounds.)", 1918 (NARA RG 111 SC Box 69 9740).




Figure 288: "Student Officers' class (Candidates going through their usual morning drill, from 8:00 to 8:30 on the parade grounds.)", 1918 (NARA RG 111 SC Box 69 9741).




Figure 289: "Student Officers' class (Candidates going through their usual morning drill, from 8:00 to 8:30 on the parade grounds.)", 1918 (NARA RG 111 SC Box 69 9742).



Figure 290: "Student Officers' class (Candidates going through their usual morning drill, from 8:00 to 8:30 on the parade grounds.)", 1918 (NARA RG 111 SC Box 69 9743).




Figure 291: "General scenes Coast Artillery School", 1918 (NARA RG 111 SC Box 69 9748).



Figure 292: "Enlisted specialists school, Master Gunners' class", 1918 (NARA RG 111 SC Box 69 9821).



Figure 293: "Enlisted specialists school, Master Gunners' class" (Making a traverse by means of a transit.), 1918 (NARA RG 111 SC Box 69 9826).



Figure 294: General scenes, "The Moat", 1918 (NARA RG 111 SC Box 69 9746).



Figure 295: General scenes, "The Moat", 1918 (NARA RG 111 SC Box 69 9745).




Figure 296: "Student officers of Coast Artillery School receiving instruction in balloon observation of artillery fire (Landing balloon out of hangar, reserve crew standing by for emergency).", 1918 (NARA RG 111 SC Box 69 9768).



Figure 297: View from Hotel Chamberlin, 1904 (NARA RG 111-SC Box 731 94954).



Figure 298: Liberty Theater, 1920 (NARA RG 111-SC Box 554 68274).



Figure 299: Review along Ingalls Road, 1918 (NARA RG 111-SC Box 68 9708).



Figure 300: Review along Ingalls Road, 1918 (NARA RG 111-SC Box 68 9709).



Figure 301: Review along Ingalls Road, 1918 (NARA RG 111-SC Box 68 9710).



Figure 302: Review along Ingalls Road, 1918 (NARA RG 111-SC Box 68 97012).



Figure 303: Gun firing, 1918 (NARA RG 111-SC Box 171 13609).



Figure 304: Guns on Battery, 1918 (NARA RG 111-SC Box 451 55954).



Figure 305: Gun prep, 1918 (NARA RG 111-SC Box 68 9672).



Figure 306: Taking a quiz, 1918 (NARA RG 111-SC Box 68 9679).




Figure 307: 9687 RG111 SC Box 68 gun mount 1918




Figure 308: Mural in Coast Artillery Board Building, 1940 (NARA RG 111-SC Box 9 117168).




Figure 309: Mural in Coast Artillery Board Building, 1940 (NARA RG 111-SC Box 9 117167).




Figure 310: Mural in Coast Artillery Board Building, 1940 (NARA RG 111-SC Box 9 117166).




Figure 311: Guns on Continental Park, 1941 (NARA RG 111-SC Box 12 118390).



Figure 312: Revolutionary War relics, 1917 (NARA RG 111-SC Box 26 3514).



Figure 313: Revolutionary War relics, 1917 (NARA RG 111-SC Box 26 3507).



Figure 314: Guns on Continental Park, 1941 (NARA RG 111-SC Box 12 118388).



Figure 315: 9735 RG111 SC Box 68 parade 1918




Figure 316: 9737 RG111 SC Box 68 parade ground 1918



Figure 317: View of Fort Monroe from boat, 1941 (NARA SC-119857).




Figure 318: Honor Guard formation at Continental Park, 1967 (NARA 111 CC 42069).



Figure 319: Continental Park, July 1967 (NARA CC 42709).



Figure 320: Continental Park, April 1967 (NARA CC 40103).



Figure 321: Honor Guard inspection, Apr 1967 (NARA CC 40104).



Figure 322: Aerial view of Fort Monroe, 1970 (NARA).



Figure 323: Aerial view of Fort Monroe, 1970 (NARA CC 73102).



Figure 324: Bowling Center, 1970 (NARA CC 73110).



Figure 325: 1-1-Hampton Cemetery 31 May 1974 (NARA CC 096135).



Figure 326: Housing, 2 Mar 1971 (NARA CC 75176).




Figure 327: Transportation Motor Pool, 2 Mar 1971 (NARA CC 75164).




Figure 328: Catholic Church, St Mary's Star of the Sea, 1971 (NARA CC75174).).



Figure 329: Building 27, 2 Mar 1971 (NARA CC 75163).



Figure 330: 2-3-Main Post Entrance, 2 Mar 1971 (NARA CC 75159).




Figure 331: Post Bowling Lanes, 2 Mar 1971 (NARA CC 75186).



Figure 332: Chamberlain Hotel, 2 Mar 1971 (NARA CC 75169).



Figure 333: Post Chapel, 2 Mar 1971 (NARA CC 75175).



Figure 334: Tuileries, 1971 (NARA CC 75172).



Figure 335: Coast Guard Lighthouse, 1971 (NARA CC 75178).



Figure 336: 9-3-Old Point Comfort Lighthouse, 1978 (NARA CC 107389).



Figure 337: View of flagstaff and moat, 1978 (NARA CC 116857).



Figure 338: Building 5 inside Moat, 5 Apr 1978 (NARA CC 107386).



Figure 339: 7-3-Post Headquarters 5 Apr 1978 (NARA CC 107388).



Figure 340: TRADOC Headquarters, 5 Apr 1978 (NARA CC 116856).



Figure 341: Wherry Family Housing Area, 1970 (NARA CC 73111).



Figure 342: Quarters 1, 5 Apr 1978 (NARA CC 107390).



Figure 343: Aerial View of the Chamberlain Hotel, 25 May 1982 (NARA).



Figure 344: Aerial View 25 May 1982 (NARA).

Library of Congress



Figure 345: (Birdseye). Fort Monroe, 1902 (LC-D4-14199).



Figure 346: (Birdseye). Fort Monroe, 1905 (LC-D4-10897 L).



Figure 347: (Birdseye). Fort Monroe c. 1905 (LC-D4-10897 C).



Figure 348: Sea Wall, Old Point Comfort, c. 1900-1915 (LC-D4-15675).




Figure 349: Ascent to flagstaff, 1903 (LC-D4-16382).



Figure 350: View near south postern, 1903 (LC-D4-16384).




Figure 351: Approach to south postern, 1903 (LC-D4-16383).




Figure 352: The sea wall, Old Point Comfort, circa 1910-1920 (LC-D4-72239).



Figure 353: Central Avenue, circa 1910-1920 (LC-D4-72488).



Figure 354: Casement where Jefferson Davis was imprisoned, circa 1910-1920 (LC-D4-72489).



Figure 355: New artillery school, circa 1910-1920 (LC-D4-72491).




Figure 356: New Post Library, circa 1910-1920 (LC-D4-72492).




Figure 357: Trophy Park, 1903 (LC-D4-16386).




Figure 358: Trophy Park, circa 1908 (LC-D4-71092).




Figure 359: Post Y.M.C.A. and trophy circle, circa 1910-1920 (LC-D4-72494).



Figure 360: Army Y.M.C.A., 1905 (LC-D4-18389).




Figure 361: Post Chapel and Officer's Quarters, circa 1900-1920 (LC-D4-500359).



Figure 362: New Barracks, circa 1900-1910 (LC-D4-33084).




Figure 363: George Stacy, South Side, 1861 (LC-DIG-stereo-1s01806).




Figure 364: Moat and main entrance, circa 1900-1910 (LC-D4-33083).




Figure 365: The Moat and Main Entrance, circa 1903 (LC-D4-16378).




Figure 366: West portal and moat, circa 1910-1920 (LC-D4-72490).



Figure 367: the Postern Bridge, circa 1905-1920 (LC-D4-36797).




Figure 368: The Moat, 1908 (LC-D4-71091).




Figure 369: Moat and Ramparts, 1908 (LC-D4-71088).




Figure 370: Looking South from the ramparts, 1908 (LC-D4-71090).



Figure 371: Parade grounds and barracks, circa 1910-1920 (LC-D4-72493).




Figure 372: Battalion drill, circa 1890-1901 (LC-D4-21285).



Figure 373 Commanding Officer's Quarters, 1903 (LC-D4-16381).



Figure 374: Bachelors' Quarters, circa 1905-1920 (LC-D4-36793).



Figure 375: Officer's Quarters, circa 1905-1920 (LC-D4-36795).



Figure 376: Officer's Quarters, 1908 (LC-D4-71089).



Figure 377: Soldier's Barrack, circa 1900-1906 (LC-D4-16380).



Figure 378: Inspection Day, 1905 (LC-D4-18388).

Cultural Resources, DPW, Fort Monroe



Figure 379: Mill Creek and magazines on shore, 1934 (Fort Monroe Cultural Resources).




Figure 380: Civil War-era view toward Camp Hamilton (Phoebus). (Fort Monroe Cultural Resources).



Figure 381: Fort Monroe (Fort Monroe Cultural Resources).



Figure 382: View across Fort Monroe (Fort Monroe Cultural Resources).




Figure 383: View from Fort Wool (Fort Monroe Cultural Resources).



Figure 384: Lighthouse, 1885 (Fort Monroe Cultural Resources).




Figure 385: Fortress Monroe, 1861-2 (Fort Monroe Cultural Resources).





Figure 386: Birdseye view of Fortress Monroe, 1861 (Fort Monroe Cultural Resources).



By courtesy of the War Department


FROM THE RAMPARTS OF FORT MONROE, LOOKING TOWARD HAMPTON ROADS
(Taken during the Jamestown Celebration by the United States War Department and Reproduced by Special Permission.)

Figure 387: From the ramparts of Fort Monroe during the Jamestown Celebration, 1907 (Fort Monroe Cultural Resources).



This view of Ingalls Road, looking southward from Theatre Circle, was taken just before the Aug. 23, 1933 hurricane. Most of the large trees shown in the picture were killed by the salt water which flooded the post during that storm.

Figure 388: View along Ingalls Road, 1933 (Fort Monroe Cultural Resources).




Department of Sanitary Specialists, C.A.C.

TWENTY-FIVE ACRES ADDED TO THE RESERVATION BY THE MILL CREEK FILL.


3223

Figure 389: Mill Creek fill, 1919 (Fort Monroe Cultural Resources).



We have a dog cemetery on the west parapet, south of the Main Gate.

Figure 390: Pet cemetery, 1936 (Fort Monroe Cultural Resources).



Arsenal Road, 1936. The remains of the old cable testing tank shed can be seen in the distance. If the Post Development ever is accomplished, this portion of the Post will undergo considerable change.

RR

Figure 391: North Gate and Arsenal Road, 1936 (Fort Monroe Cultural Resources).



Figure 392: Fire station, 1936 (Fort Monroe Cultural Resources).



Figure 393: Fire station, 1936 (Fort Monroe Cultural Resources).



Figure 394: View from northeast bastion, 1941 (Fort Monroe Cultural Resources).



Figure 395: View north towards Patch Road, 1941 (Fort Monroe Cultural Resources).




Figure 396: Birdseye view looking east, 1941 (Fort Monroe Cultural Resources).



Figure 397: Birdseye view of Ingalls Road, 1941 (Fort Monroe Cultural Resources).




Figure 398: Airplane view, 1924 (Fort Monroe Cultural Resources).



Figure 399: Aerial view before fill along north shore, 1937 (Fort Monroe Cultural Resources).



Figure 400: Aerial view, 1937 (Fort Monroe Cultural Resources).



Figure 401: Aerial View of beaches near Baltimore Wharf, 1948 (Fort Monroe Cultural Resources).



Figure 402: Aerial view, 1948 (Fort Monroe Cultural Resources).



Figure 403: Aerial view, 1954 (Fort Monroe Cultural Resources).



Figure 404: Aerial view, 1954 (Fort Monroe Cultural Resources).




Figure 405: View from Fort Wool (Fort Monroe Cultural Resources).



Figure 406: Inspection Day, 1905 (LC-D4-18388).



Figure 407: Aerial view, 1987 (Fort Monroe Cultural Resources).

3 Maps, Plans and Architectural Drawings

Cultural Resources, DPW, Fort Monroe

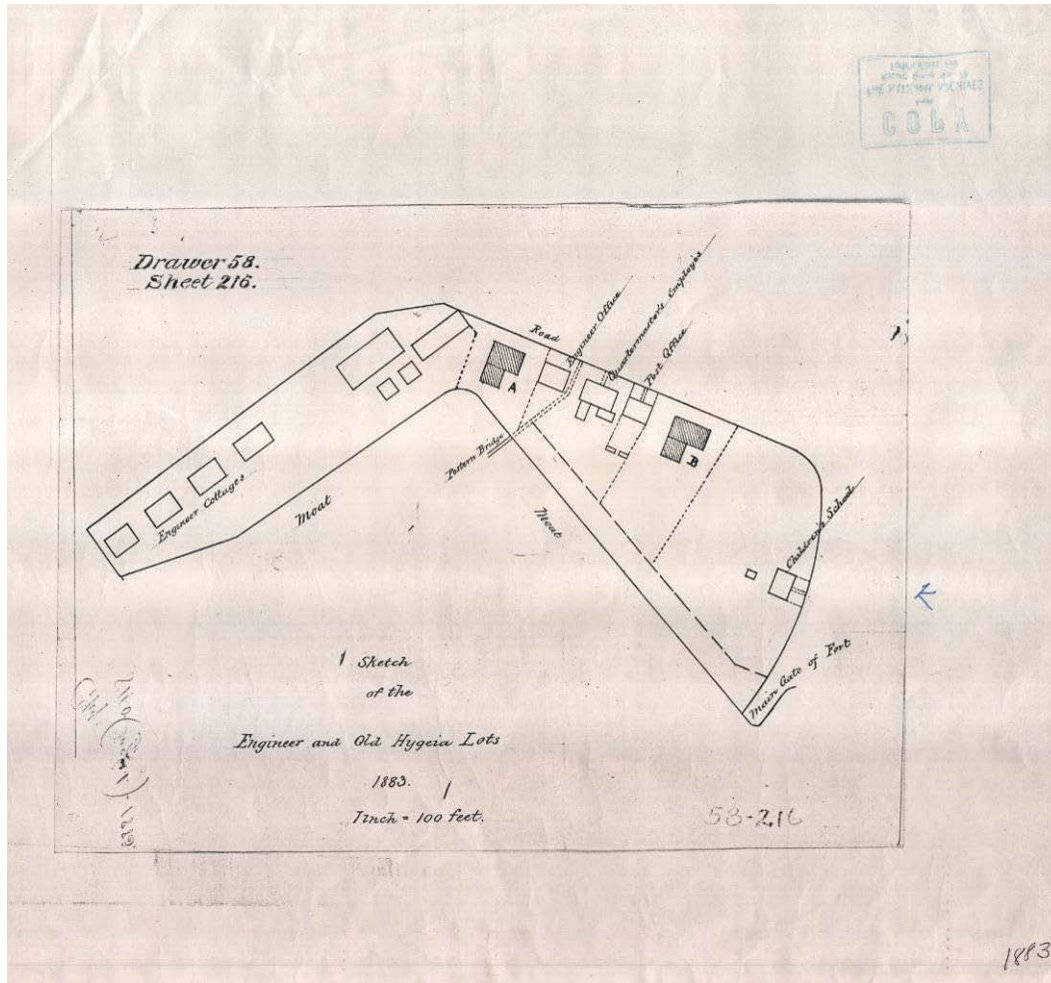


Figure 408: Engineer and Old Hygeia Lots, 1883 (Fort Monroe DPW).



Figure 409: Map of Fort Monroe VA, 1955 (Fort Monroe DPW).

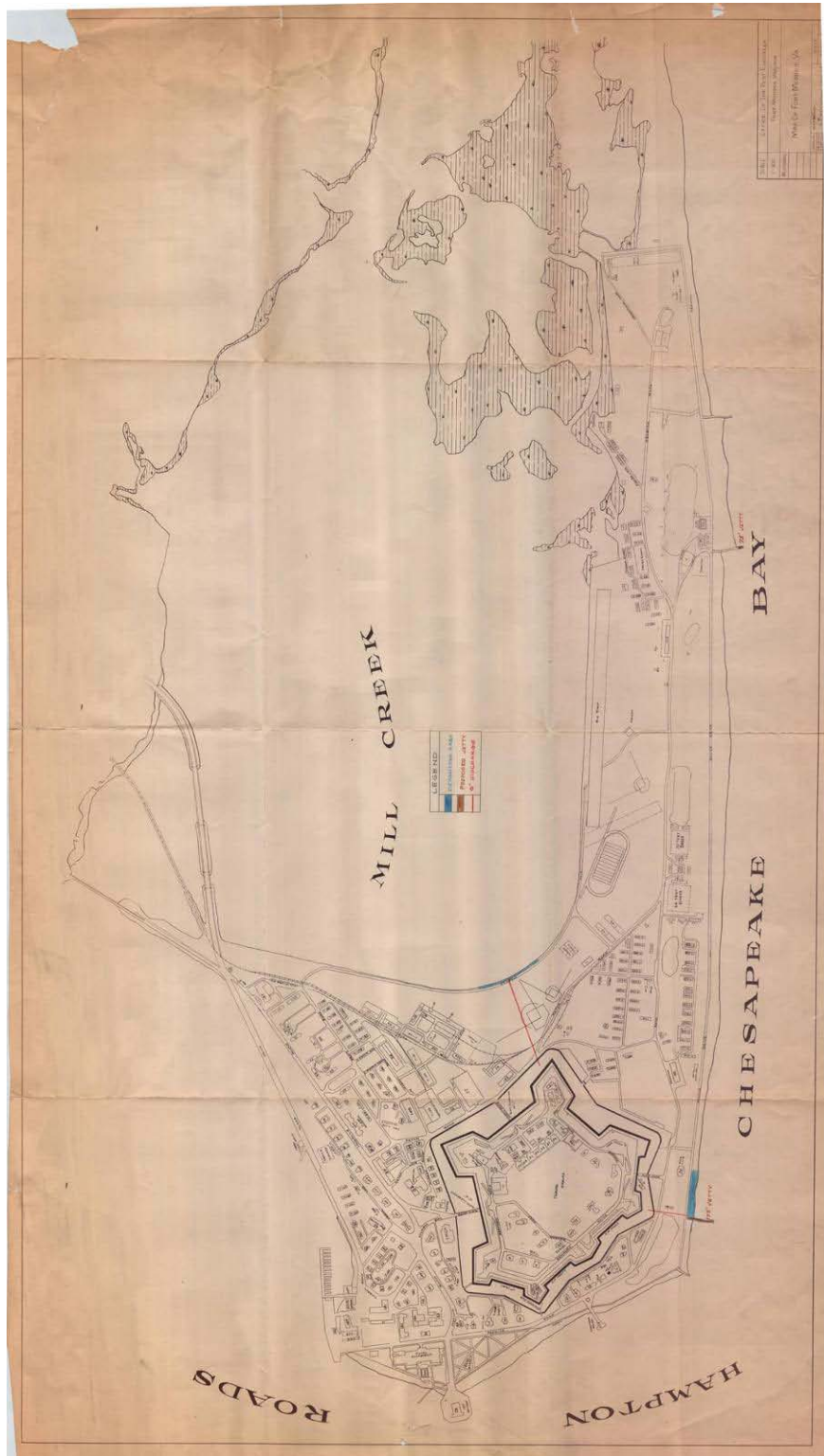


Figure 410: Map of Fort Monroe VA, 1951 (Fort Monroe DPW).



Figure 411: Engineers Department, 1863 (Fort Monroe DPW).

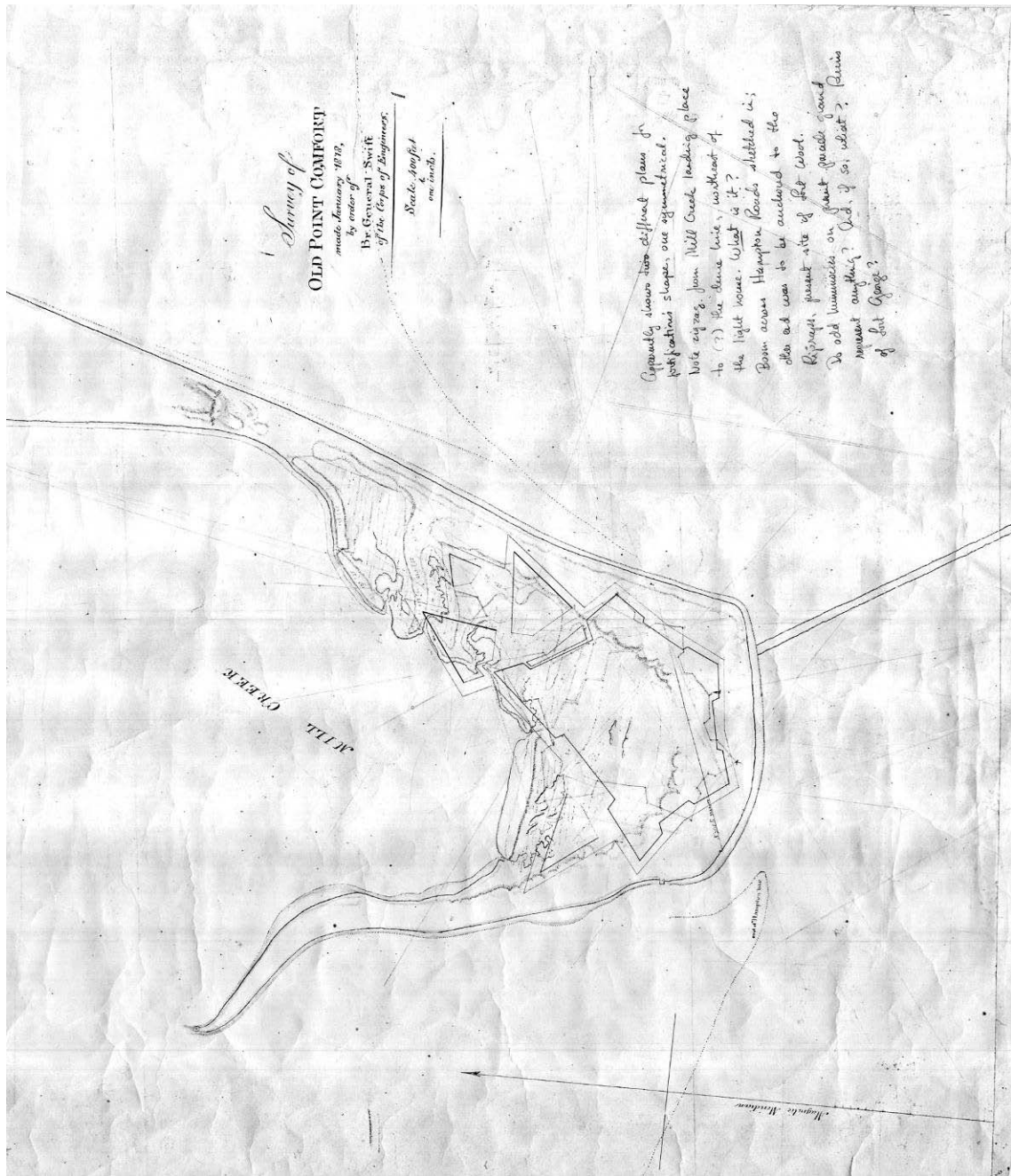


Figure 412: "Survey of Old Point Comfort made January 1818 by order of Br General Swift of the Corps of Engineers", 1818 (Fort Monroe DPW).

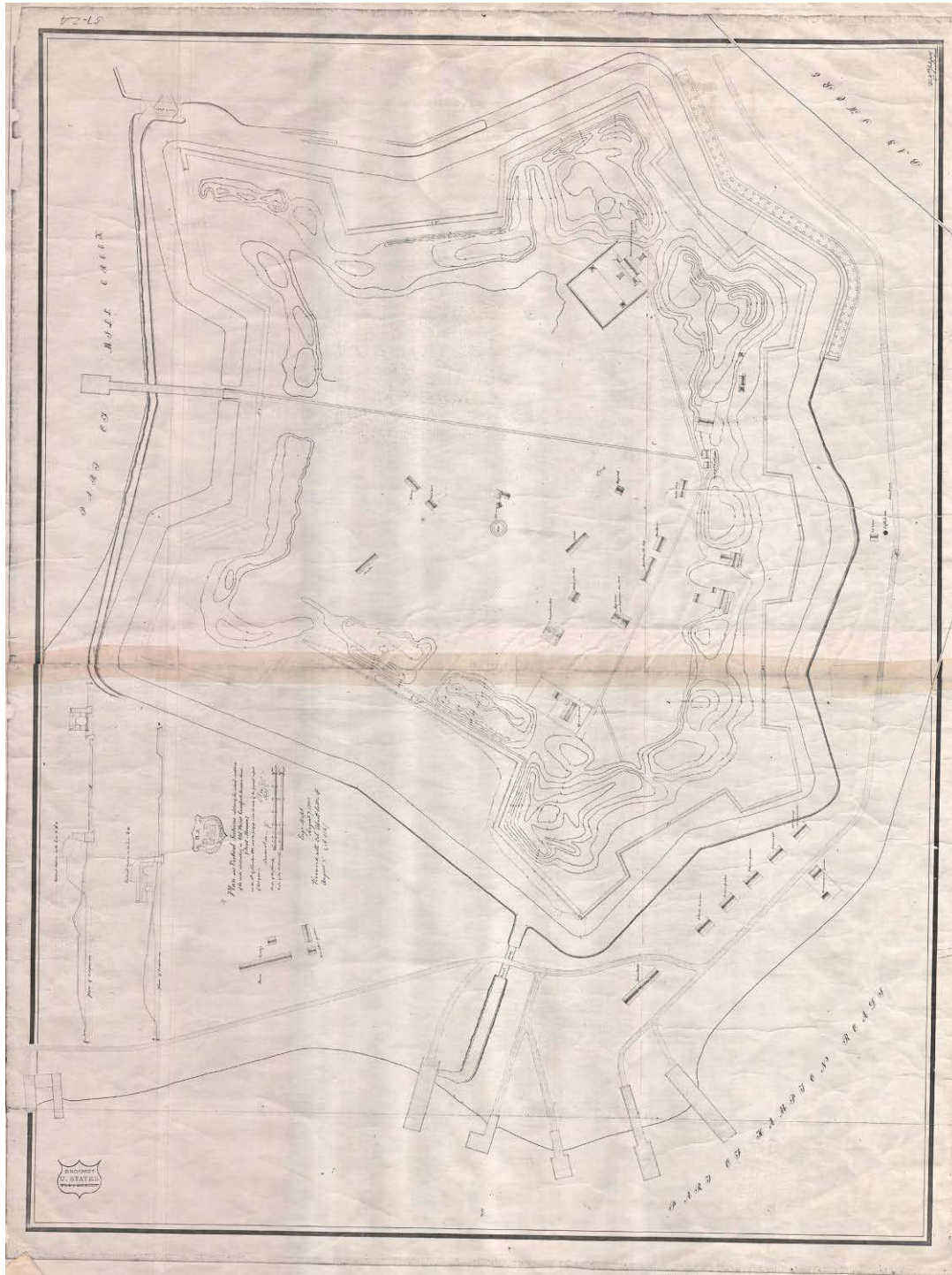


Figure 413: Fort Monroe, 1863 (Fort Monroe DPW).



Figure 414: Fort Monroe, 1953 (Fort Monroe DPW).



Figure 416: Fort Monroe General Site Plan, 1989 (Fort Monroe DPW).



Figure 419: Fort Monroe, 1850 (Fort Monroe DPW).

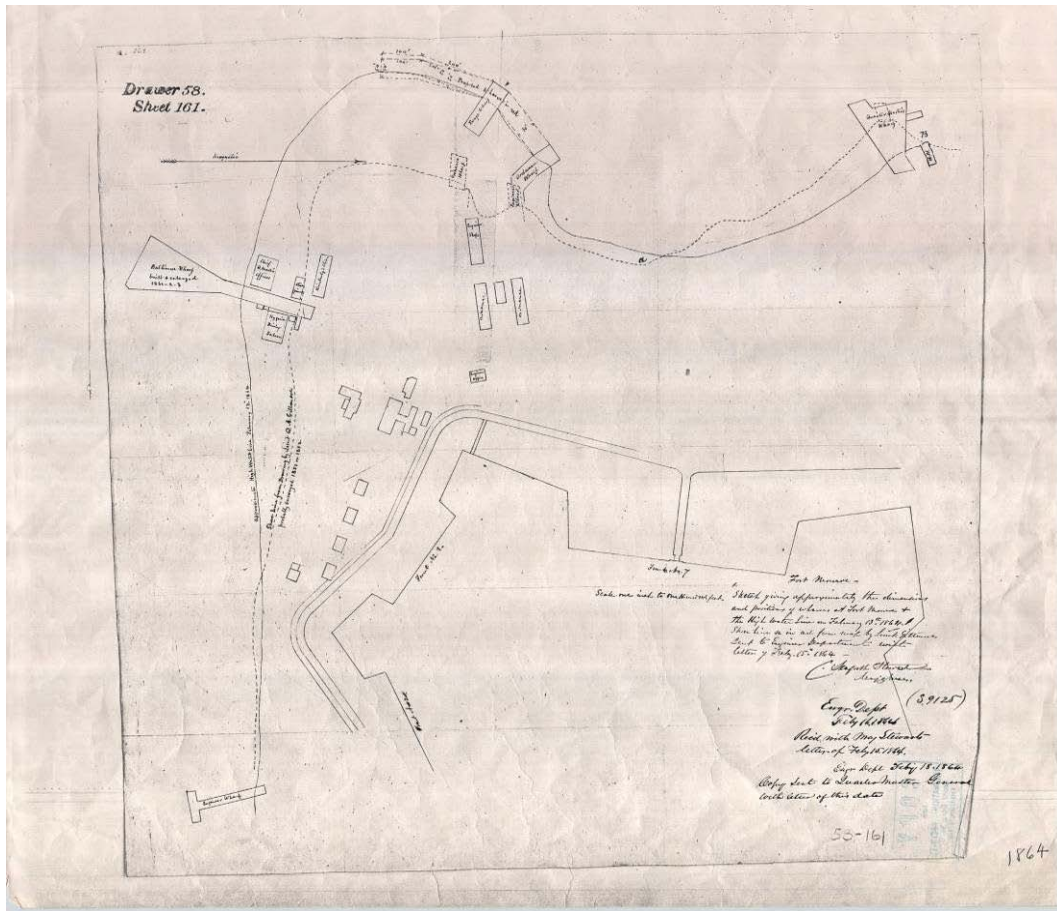


Figure 420: Fort Monroe VA, 1864 (Fort Monroe DPW).

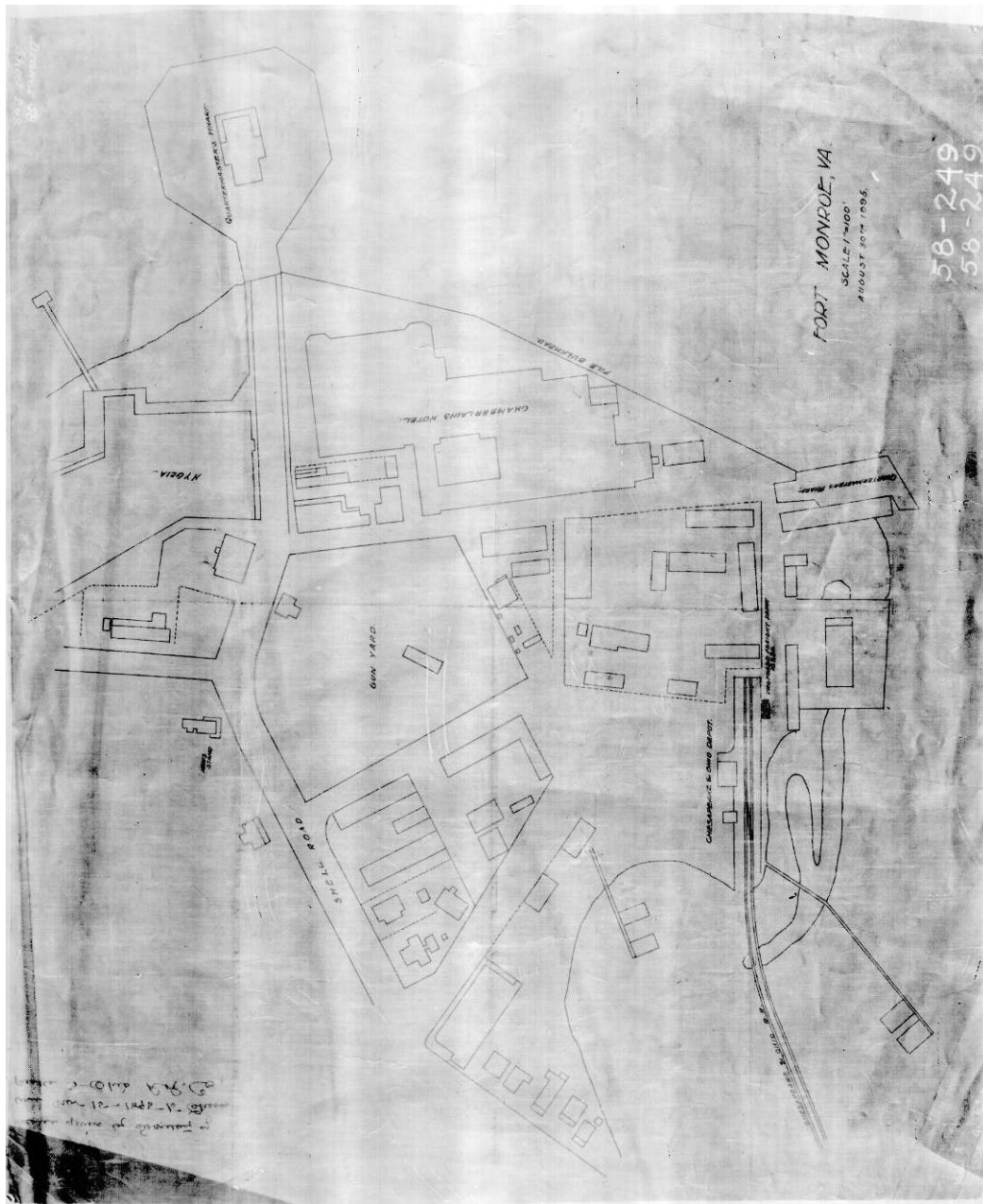


Figure 421: Fort Monroe VA, 1895 (Fort Monroe DPW).

Figure 422: Fort Monroe VA, 1922 (Fort Monroe DPW).



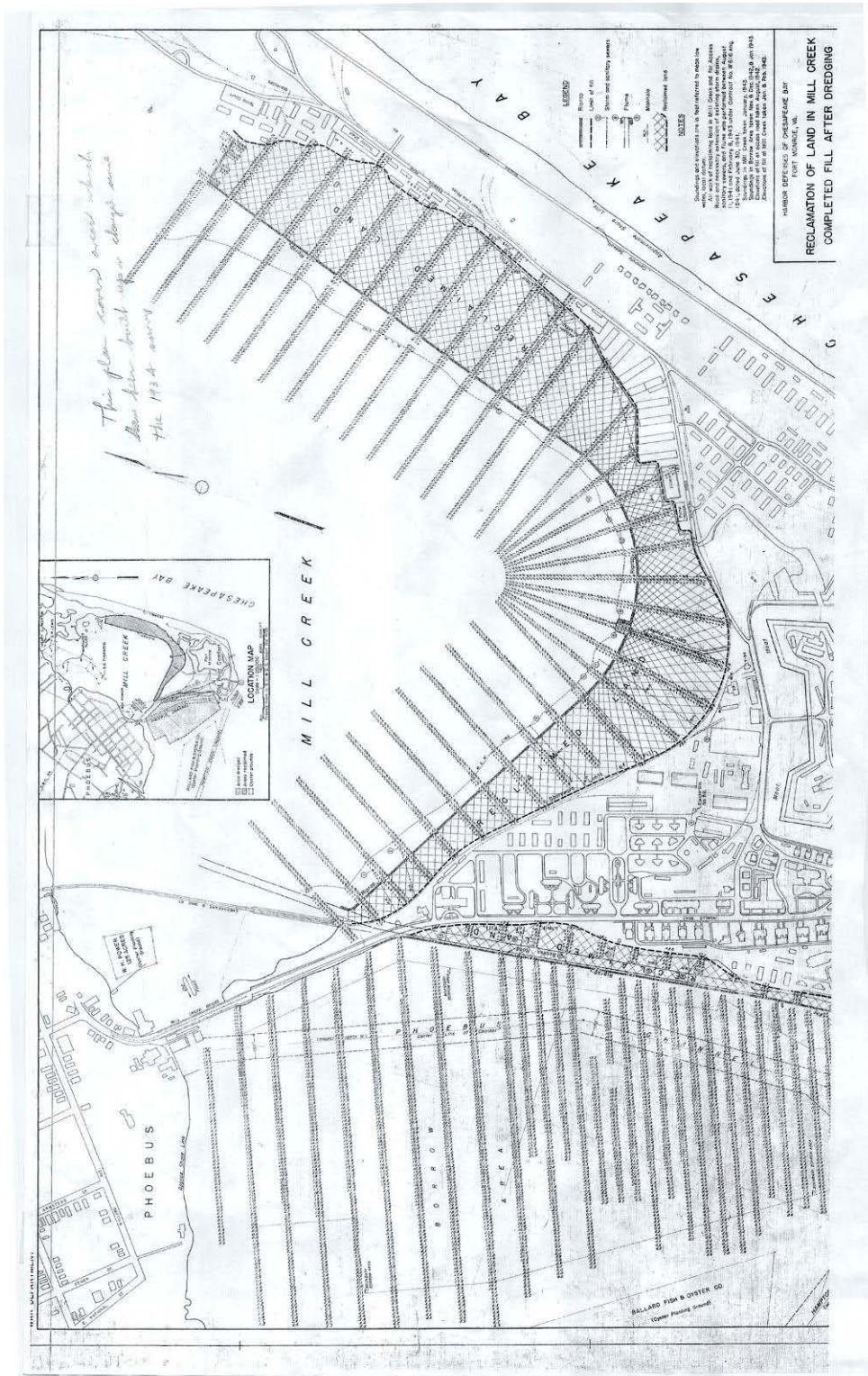


Figure 423: Harbor Defenses of Chesapeake Bay, 1941 (Fort Monroe DPW).

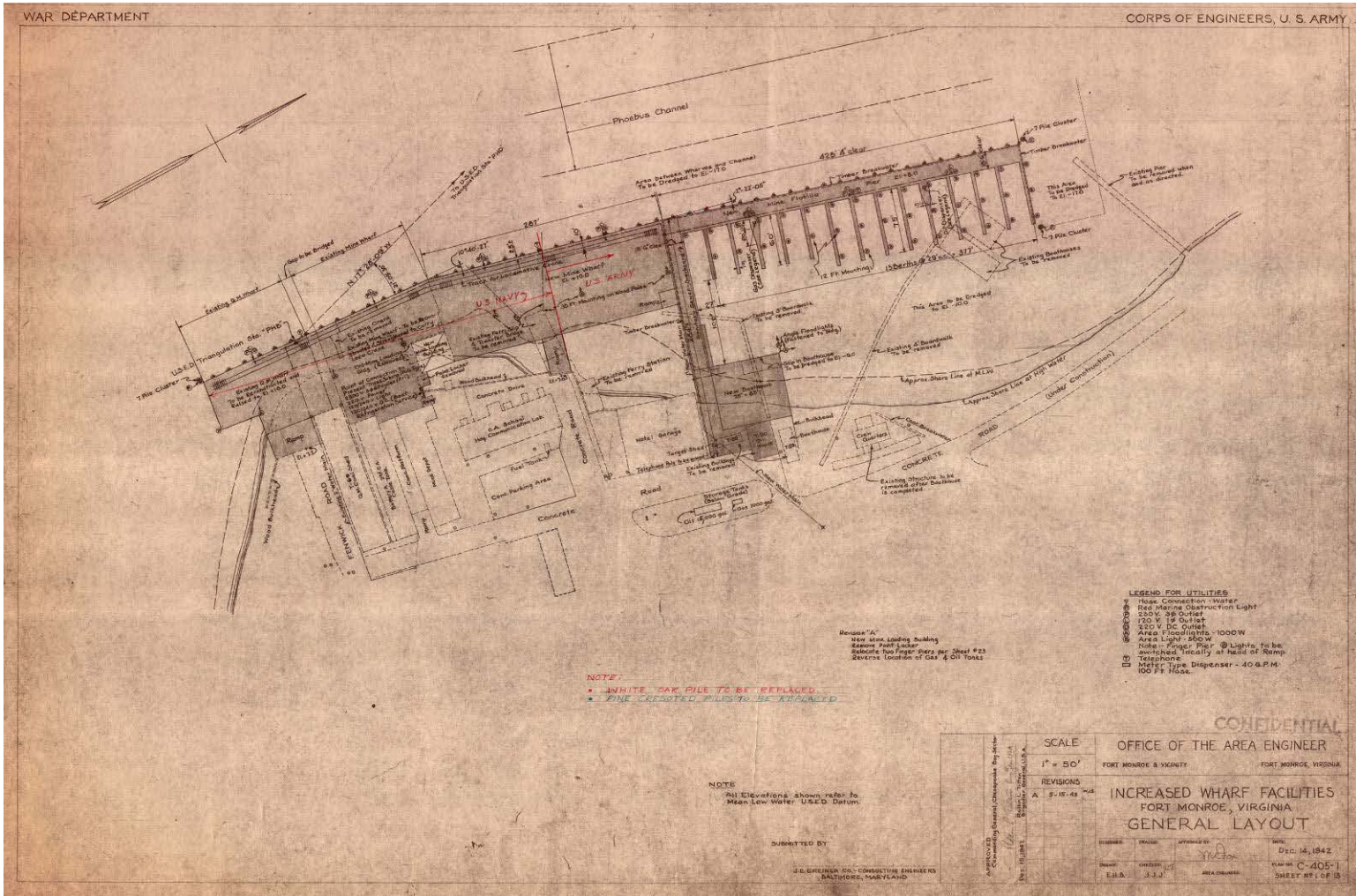
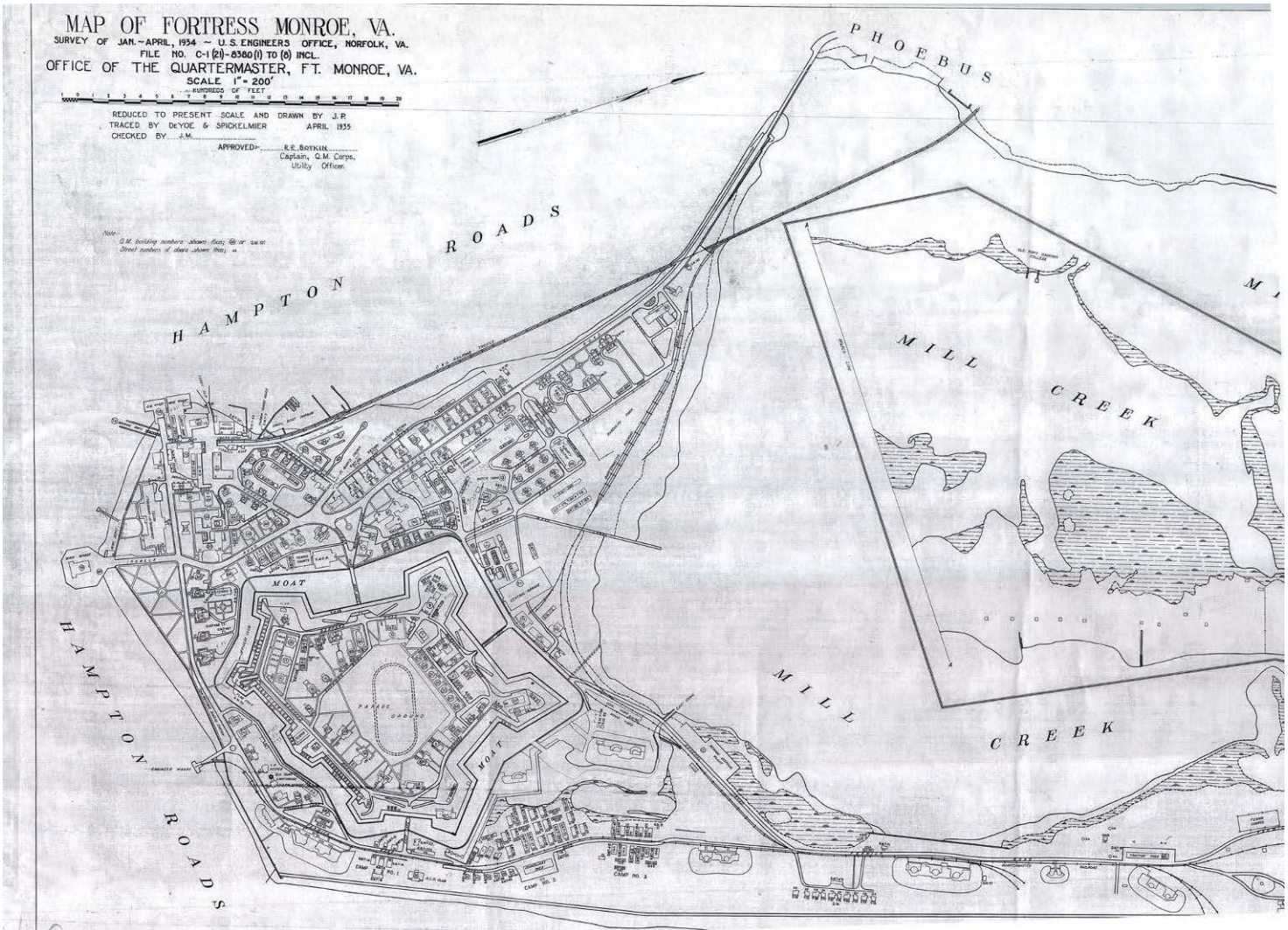


Figure 424: Increased Wharf Facilities, Fort Monroe, 1942 (Fort Monroe DPW).

Figure 425: Map of Fortress Monroe (Survey of Jan-April 1934), 1935 (Fort Monroe DPW).



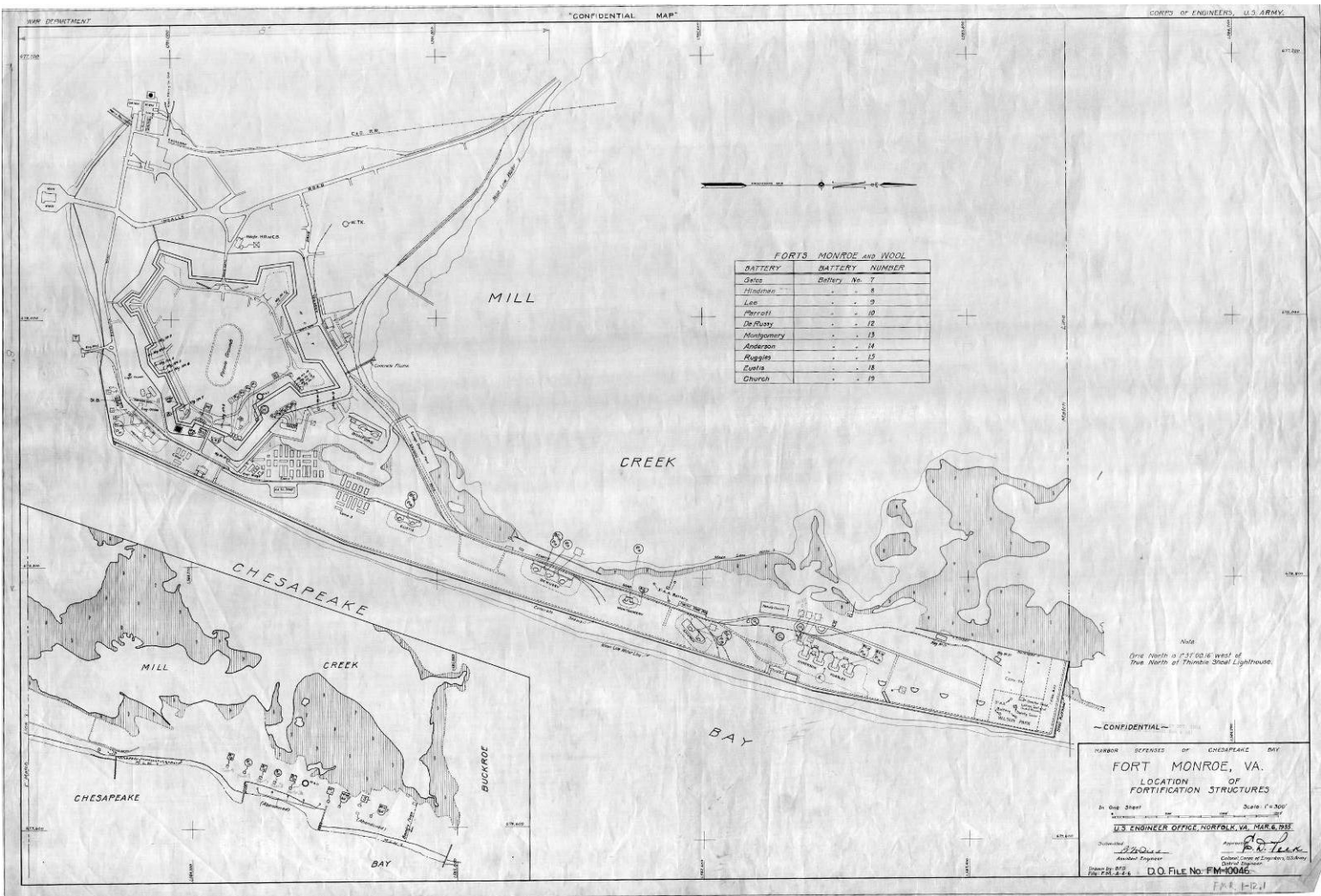


Figure 4-26: Location of Fortification Structures, 6 March 1935 (Fort Monroe DPW).

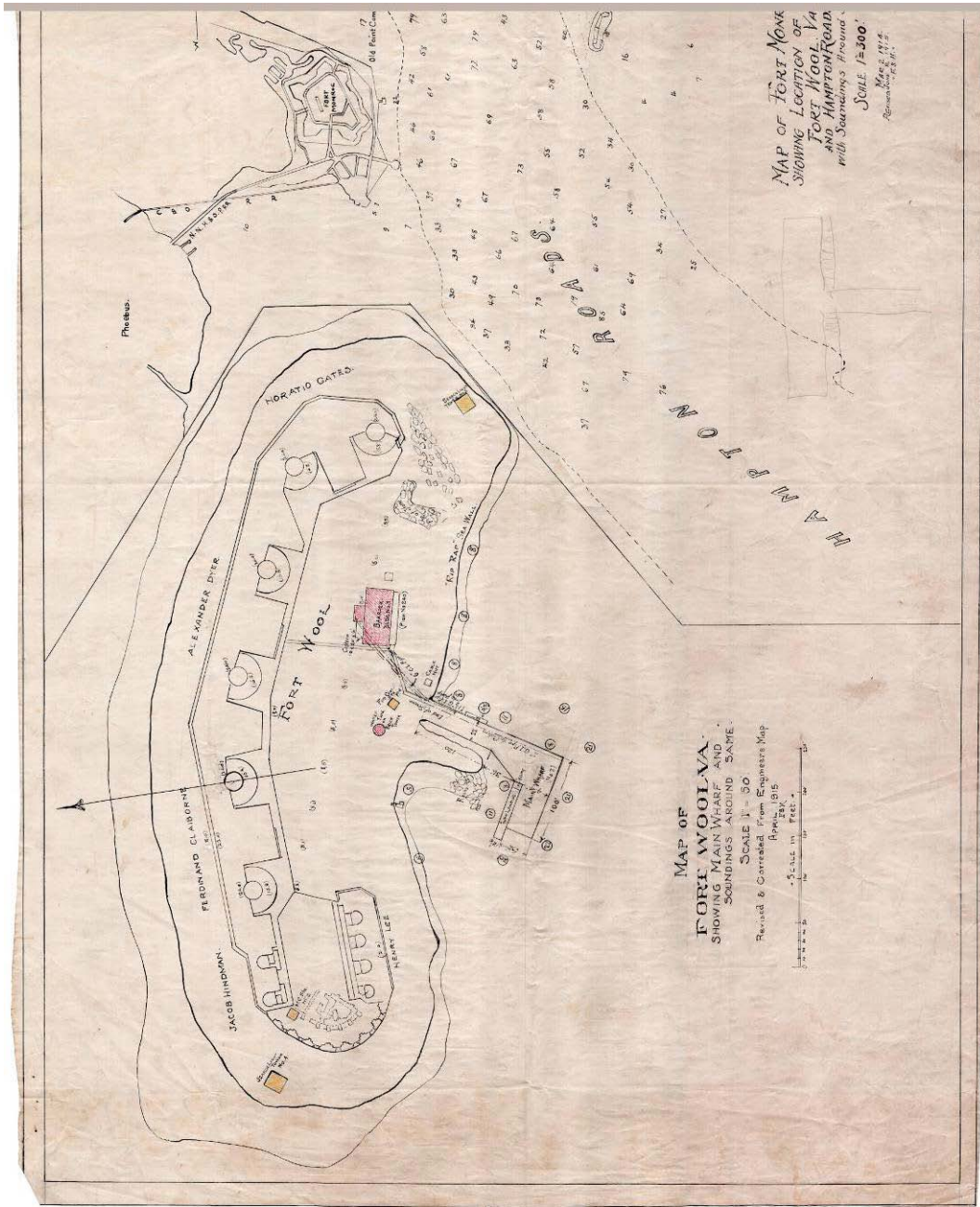


Figure 427: Map of Fort Wool, 1915 (Fort Monroe DPW).

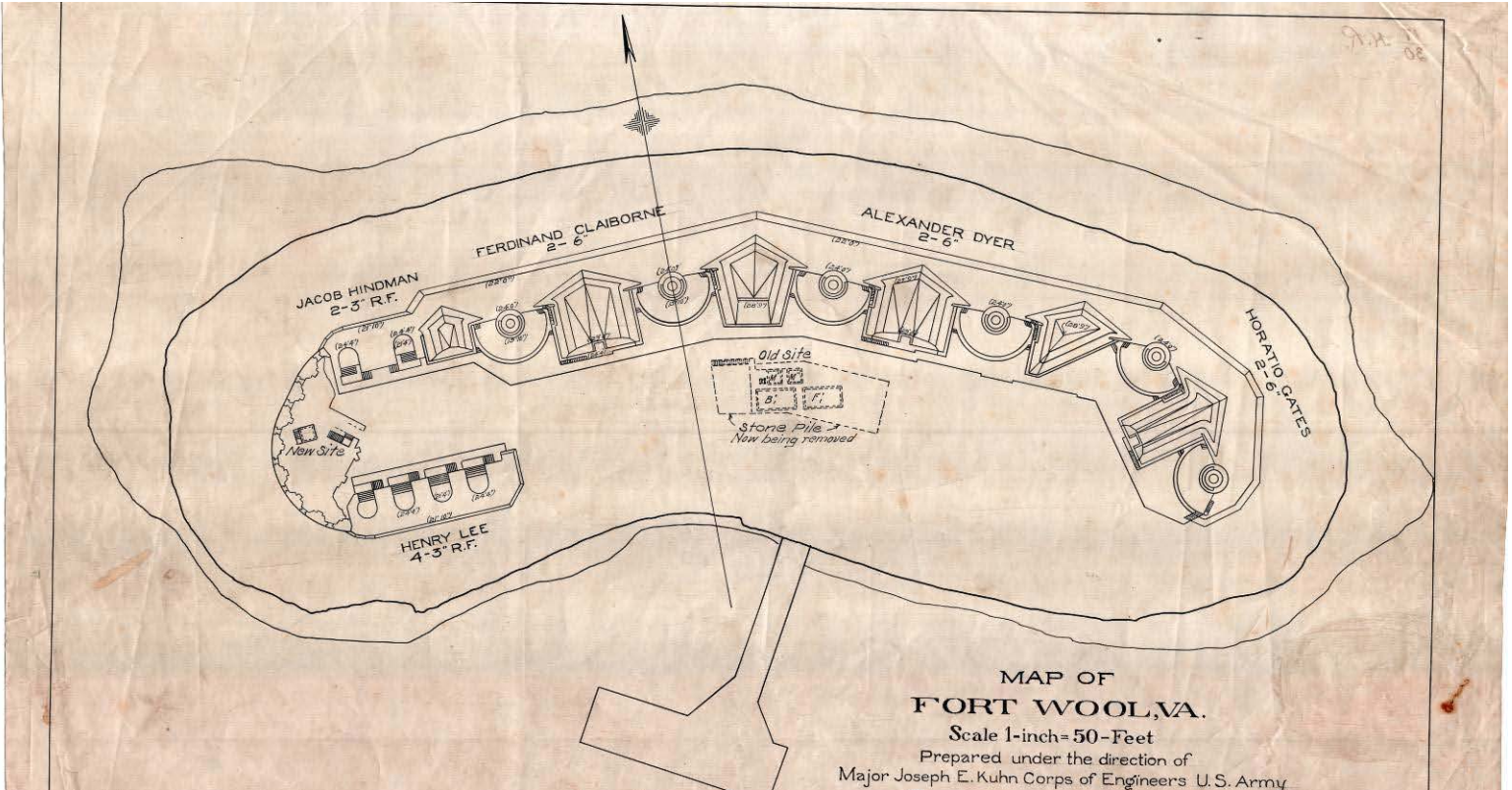


Figure 428: Map of Fort Wool, undated (Fort Monroe DPW).



Figure 429: Master Plan, Fort Monroe, 1941 (Fort Monroe DPW).

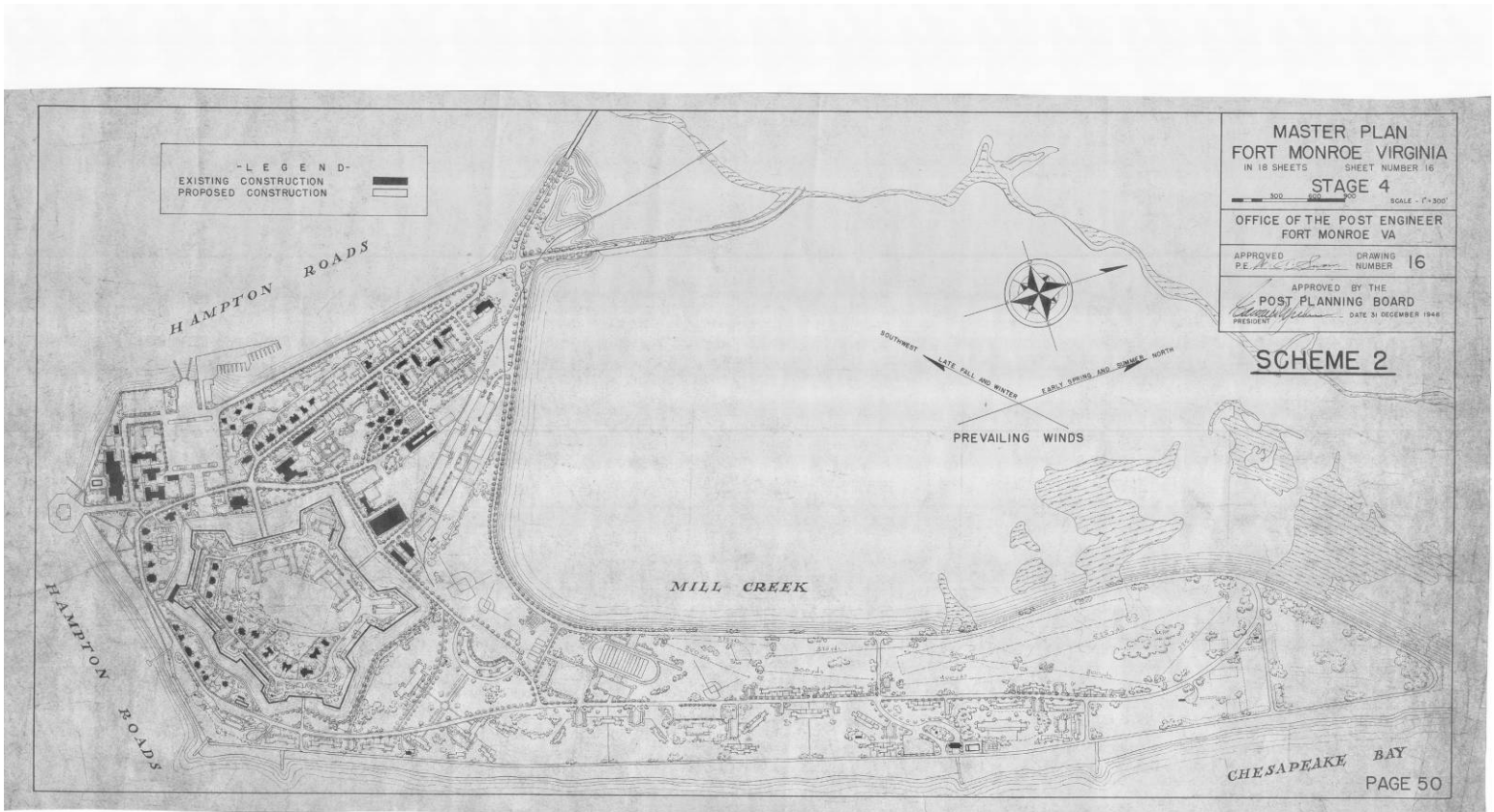


Figure 430: Master Plan "Scheme 2", Fort Monroe, 1948 (Fort Monroe DPW).

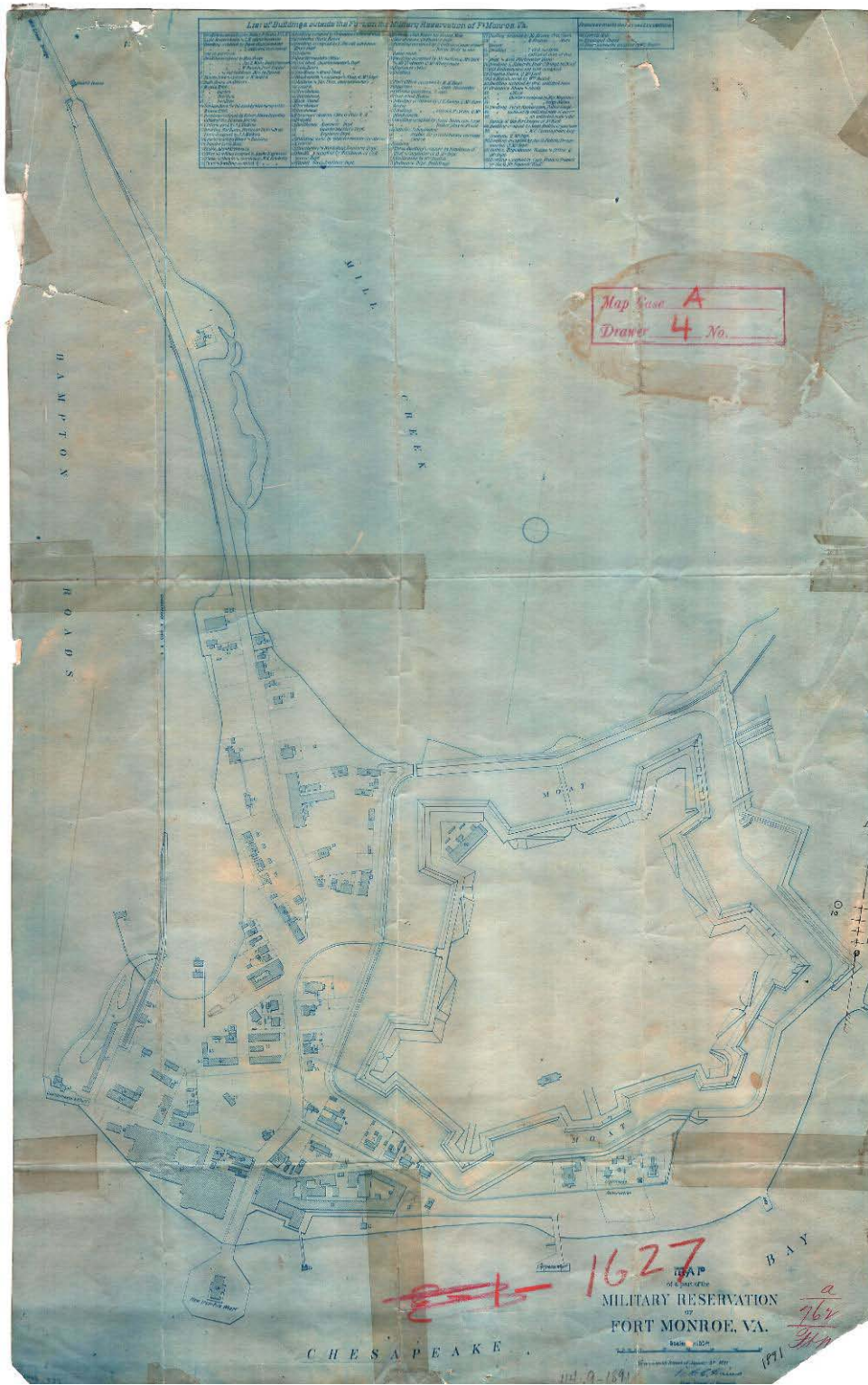


Figure 431: Military Reservation of Fort Monroe, 1891 (Fort Monroe DPW).

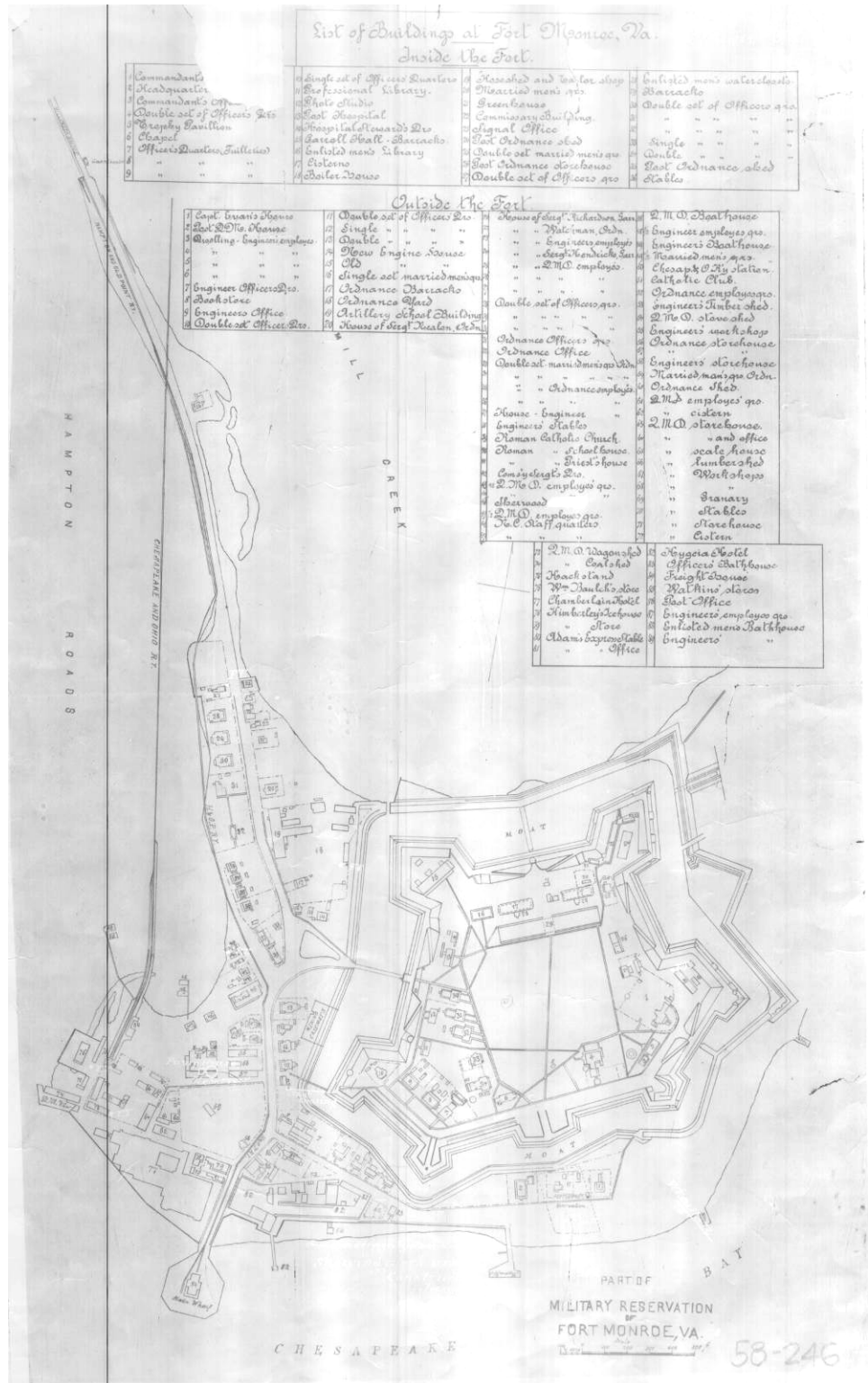


Figure 432: Military Reservation of Fort Monroe, VA, undated (Fort Monroe DPW).

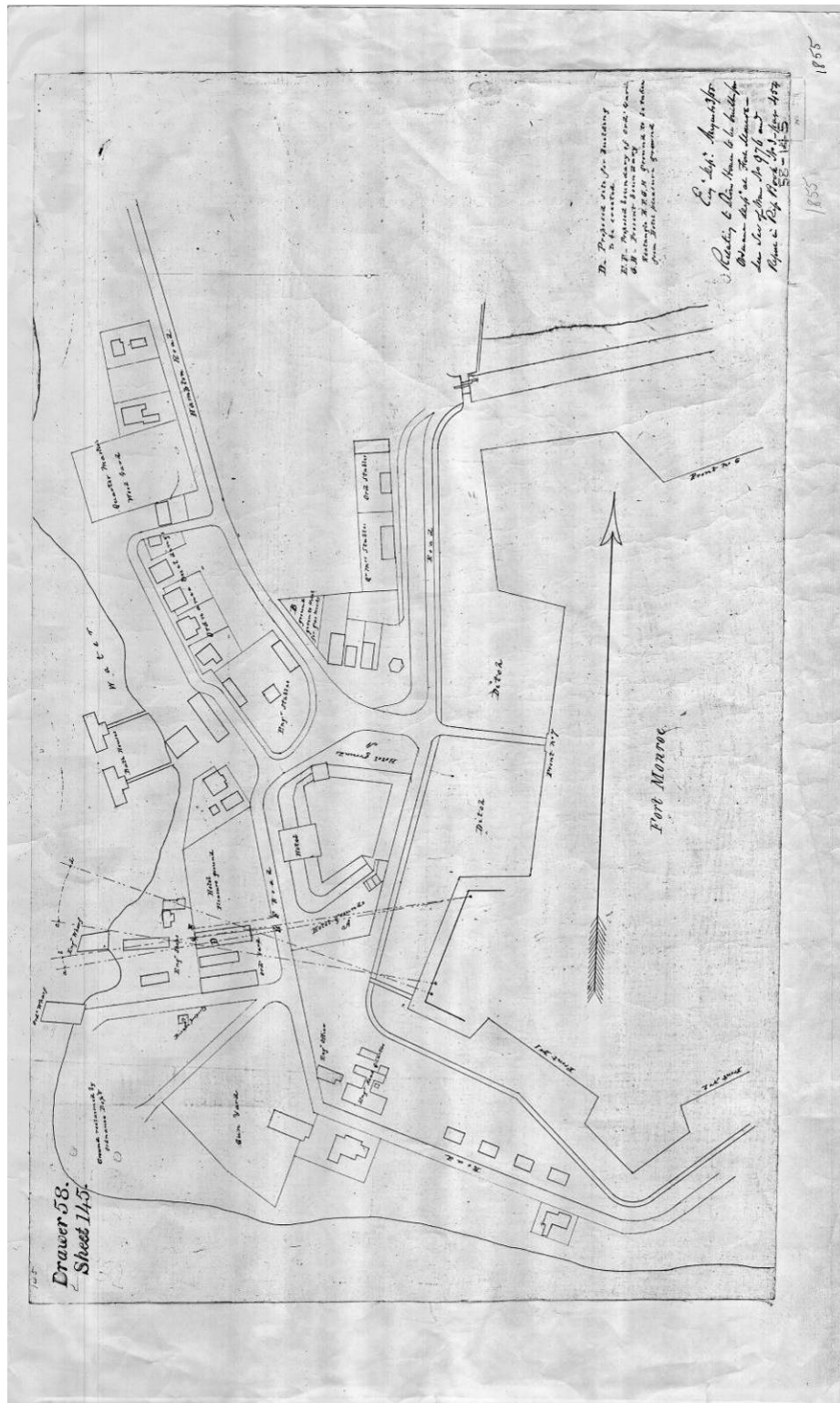


Figure 433: Map of area outside Main Gate, 1855 (Fort Monroe DPW).

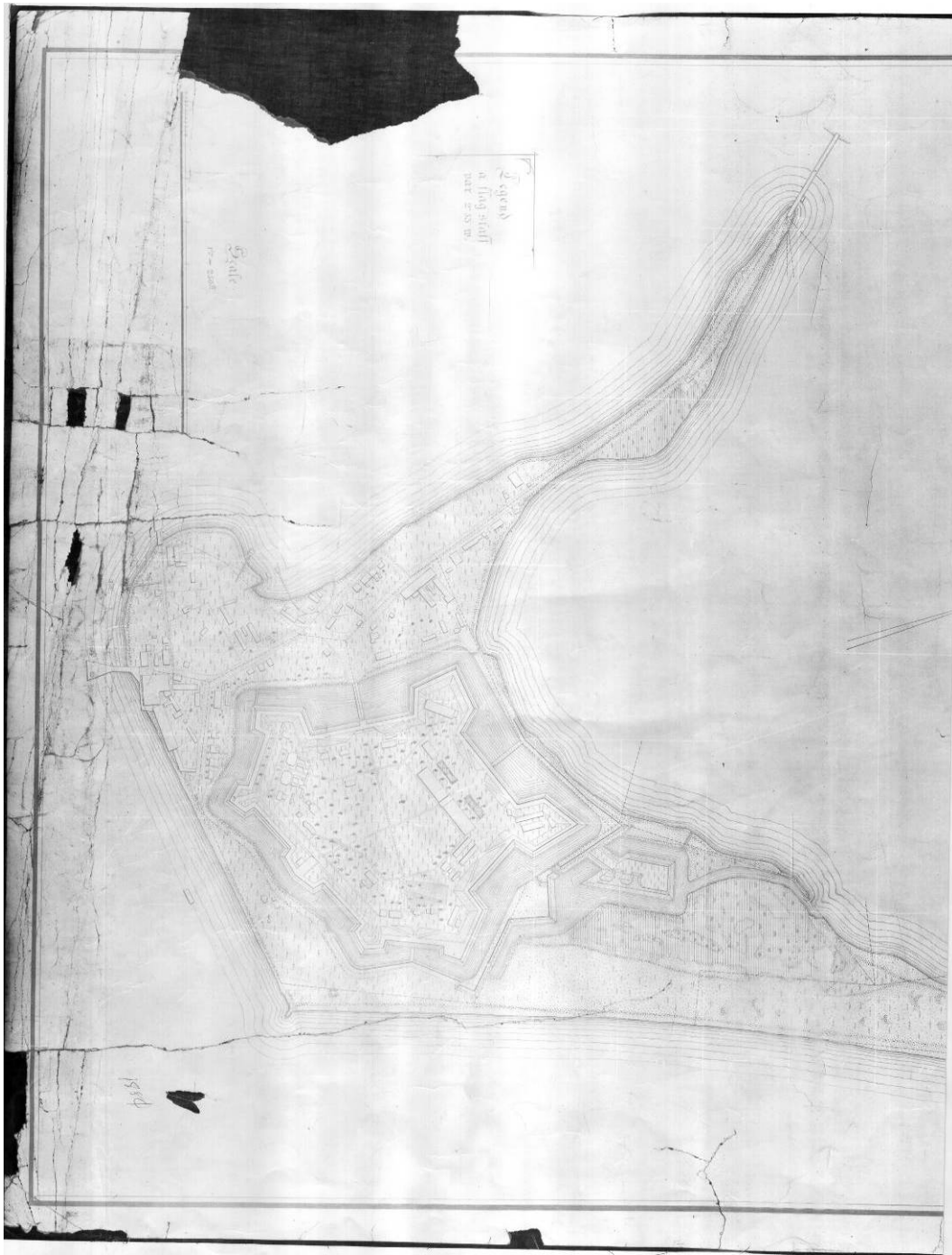


Figure 434: Fort Monroe, 1884 (Fort Monroe DPW).

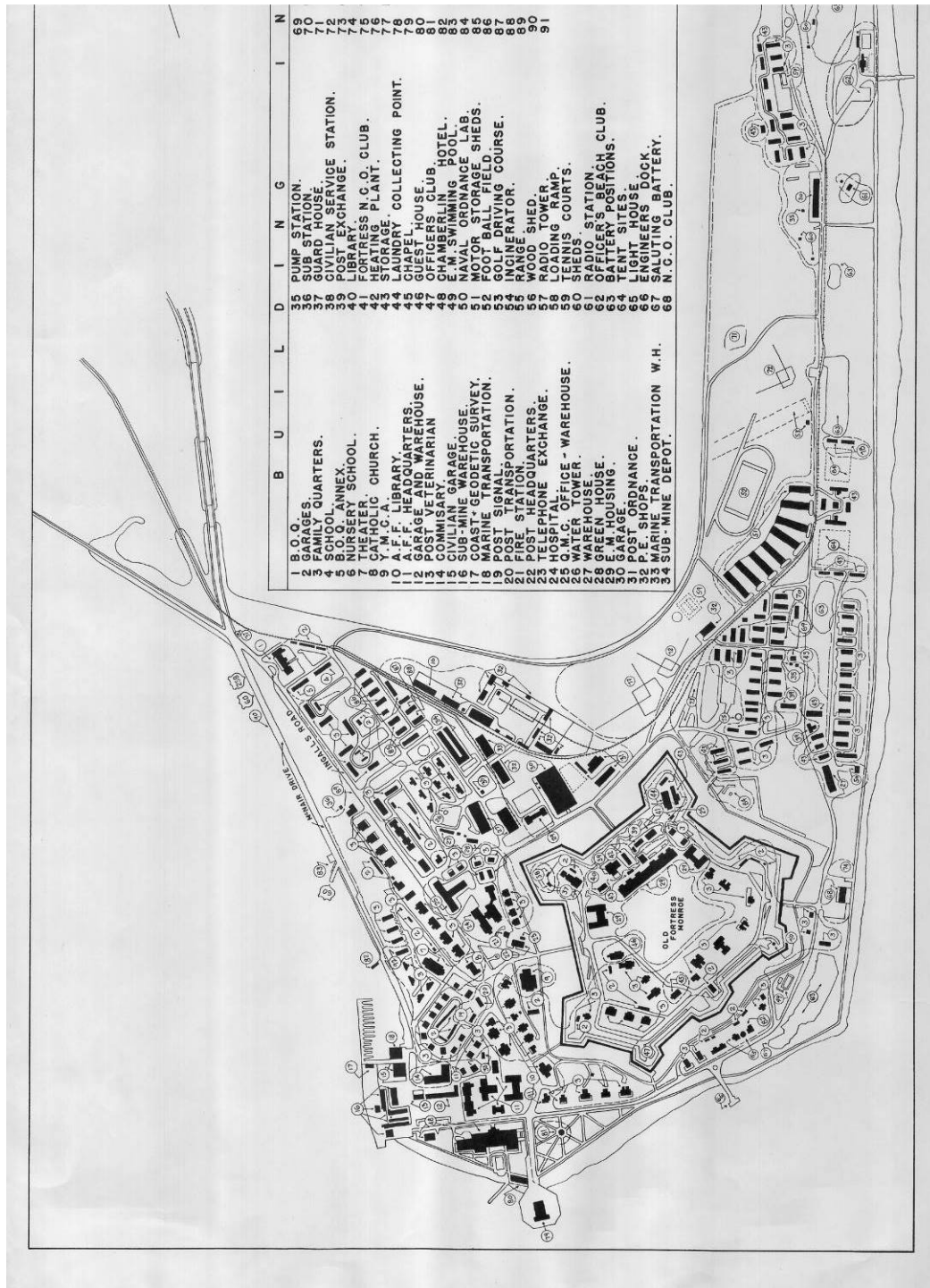


Figure 436: Fort Monroe, undated (Fort Monroe DPW).



Figure 437: Office of the Post Engineer Fort Monroe, 1955-1961 (Fort Monroe DPW).

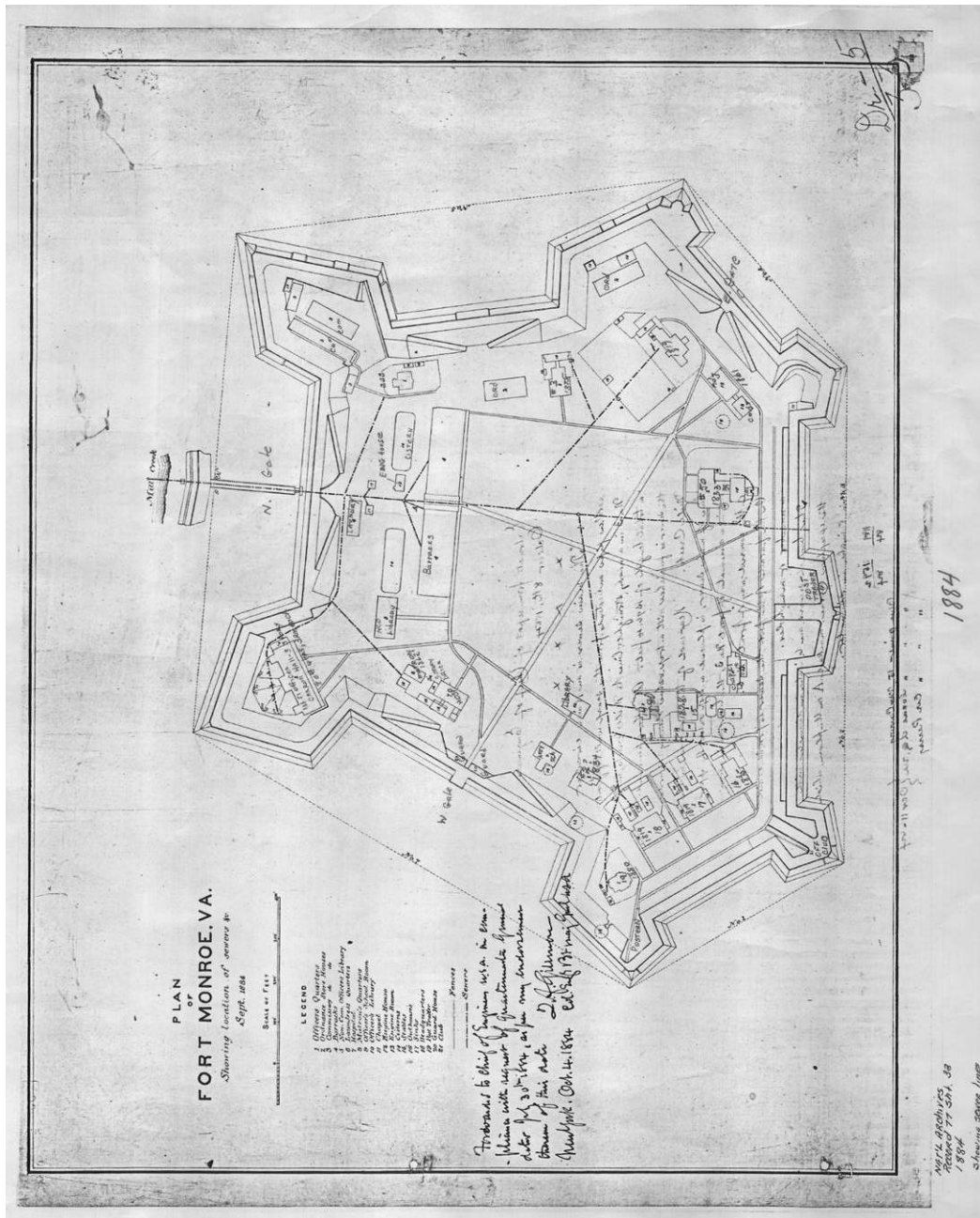


Figure 438: Plan of Fort Monroe showing location of sewers, 1884 (Fort Monroe DPW).

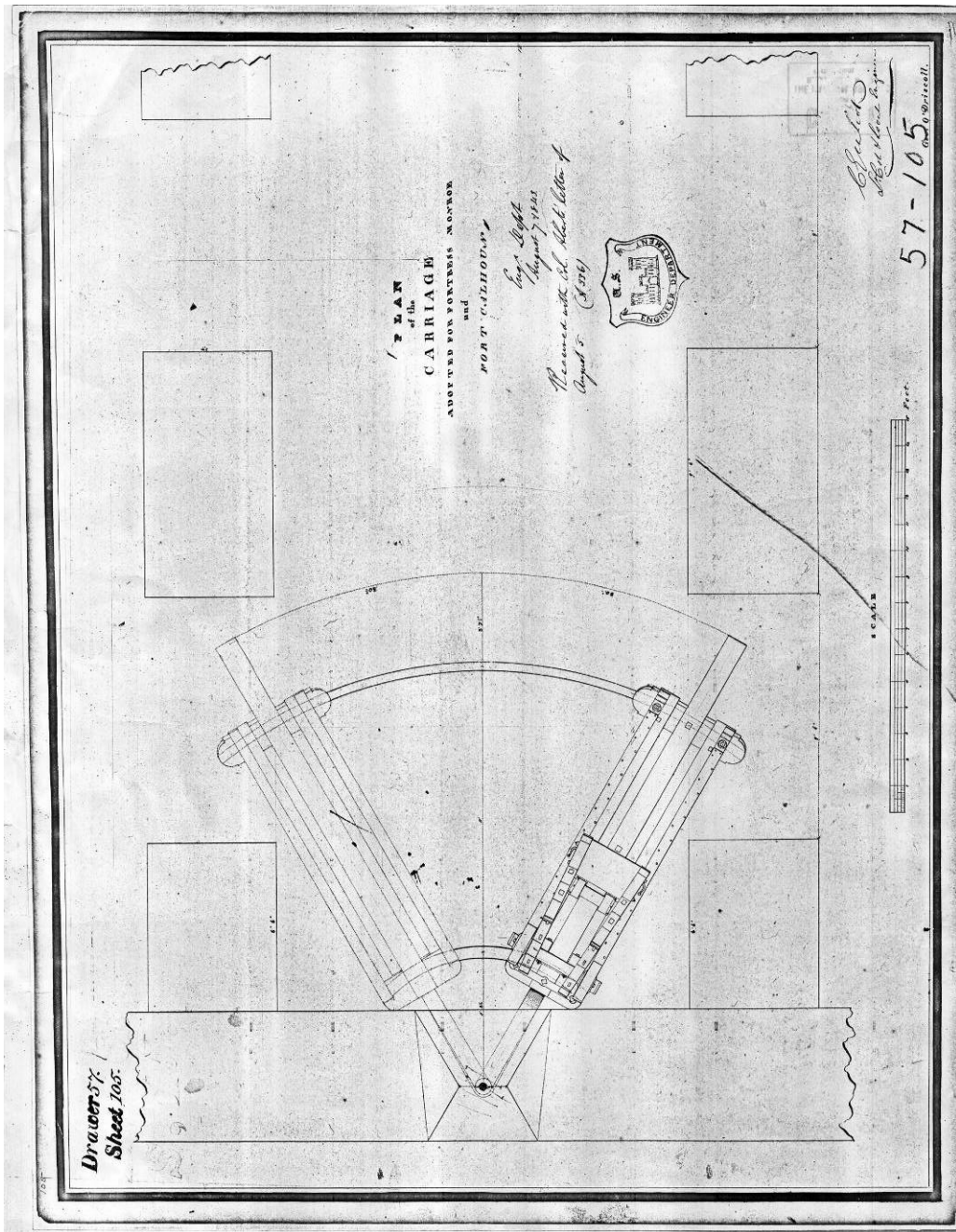


Figure 439: Plan of the Carriage adopted for Fortress Monroe and Fort Calhoun, 1843 (Fort Monroe DPW).

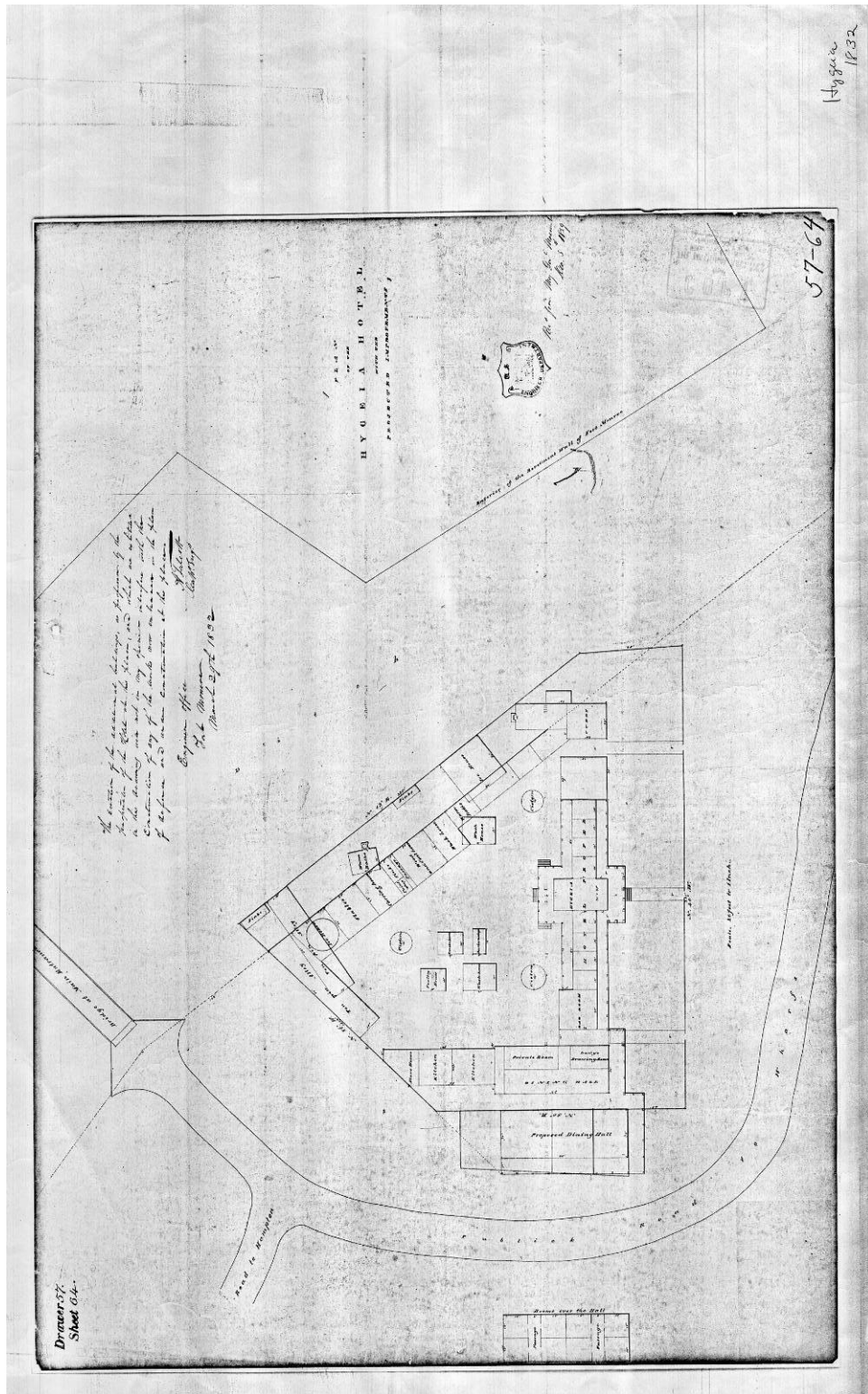


Figure 440: Plan of the Hygeia Hotel, 1839 (Fort Monroe DPW).

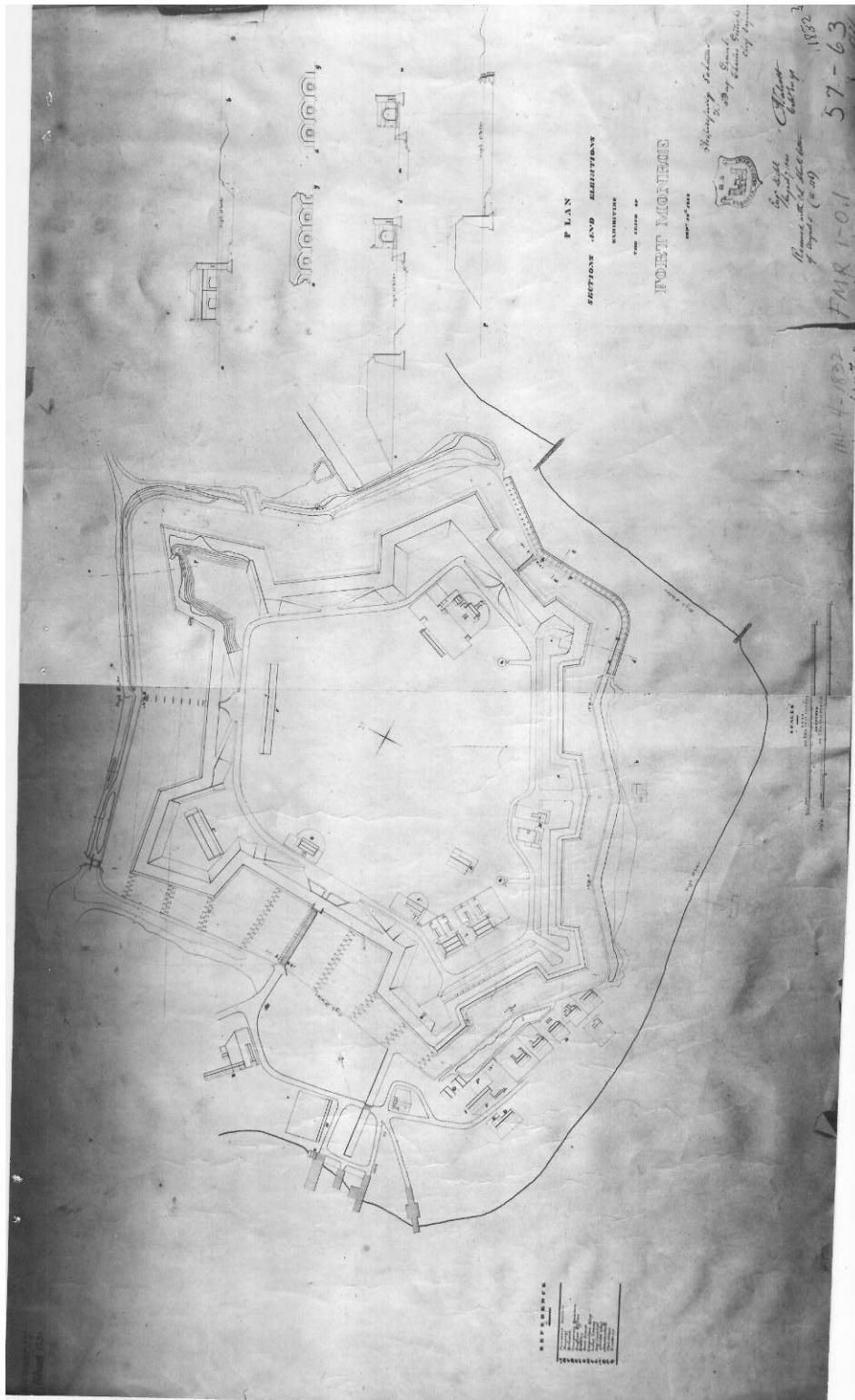


Figure 441: Plan, sections and elevation of Fort Monroe, 1832 (Fort Monroe DPW).

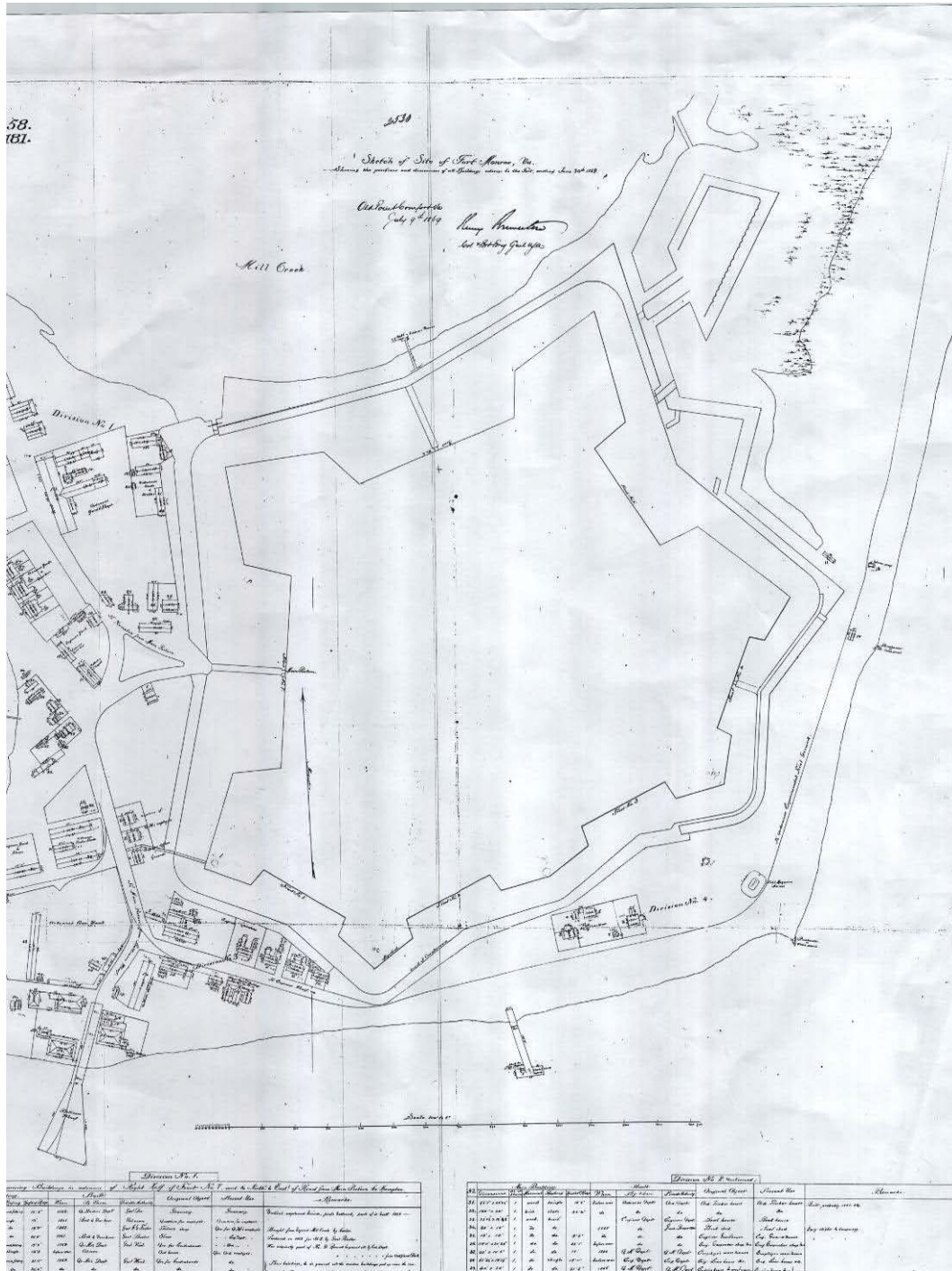


Figure 442: Section of a 1869 map (Fort Monroe DPW).

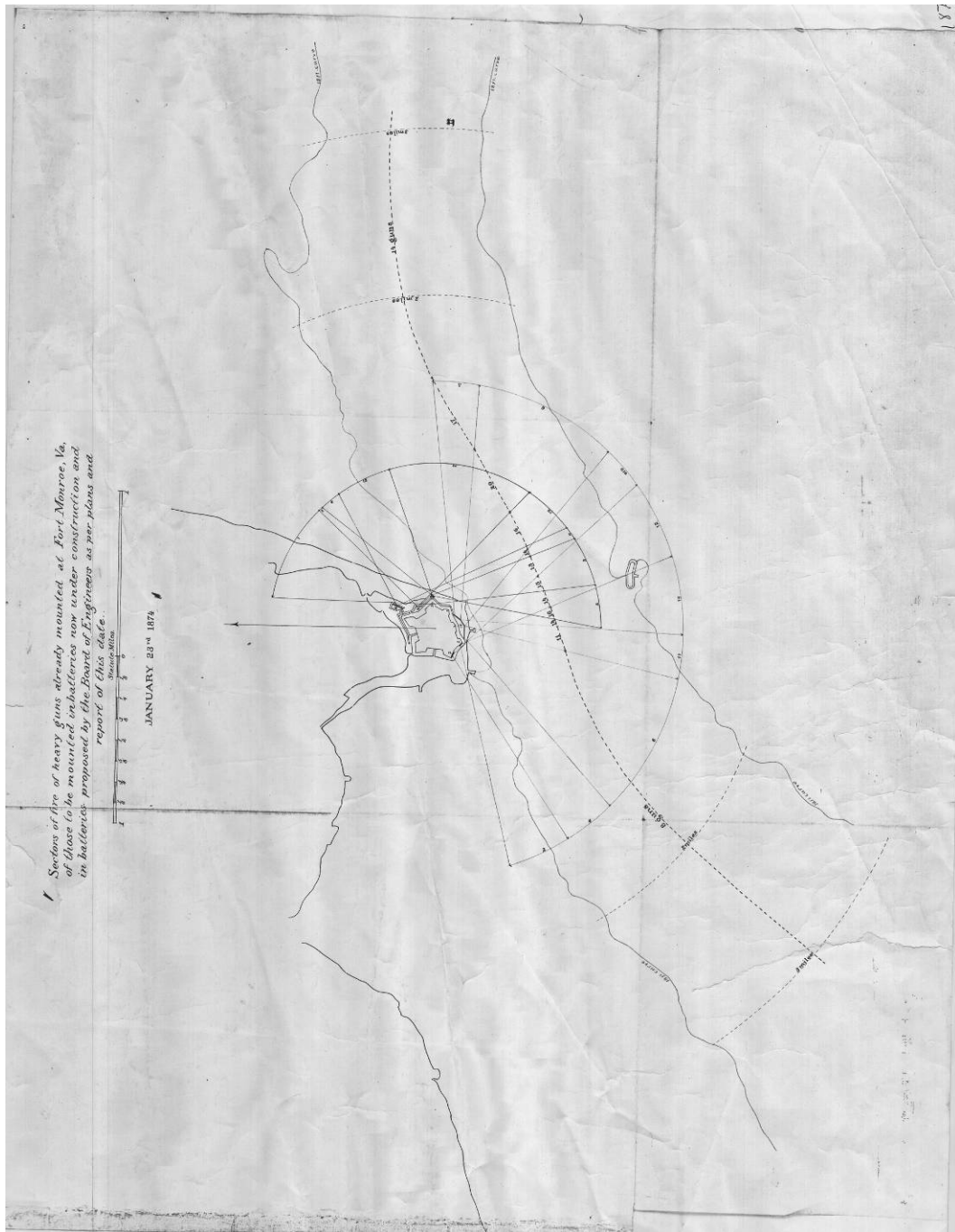


Figure 443: Sectors of Fire, 1874 (Fort Monroe DPW).

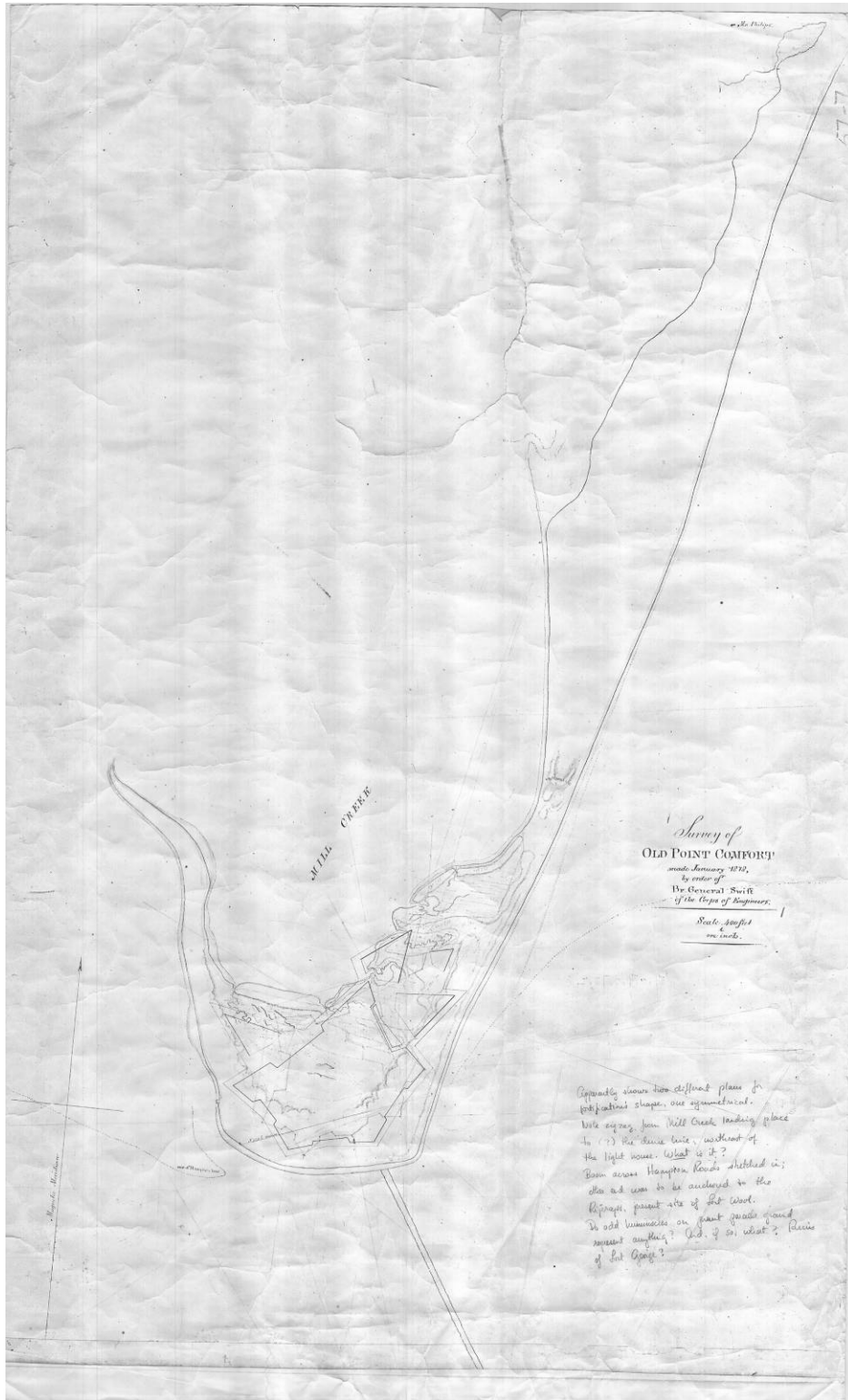


Figure 444: Survey of Old Point Comfort, 1818 (Fort Monroe DPW).

National Archives, College Park

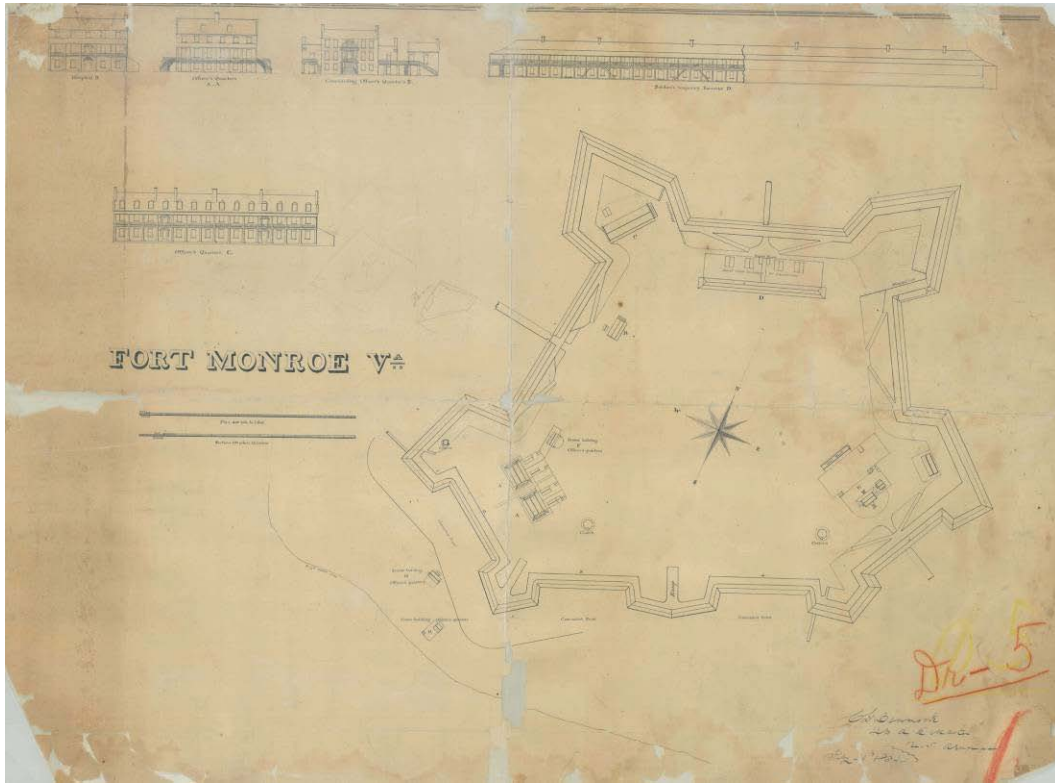


Figure 445: Fort Monroe, 1834 (NARA RG 77, Drawers 57-58).

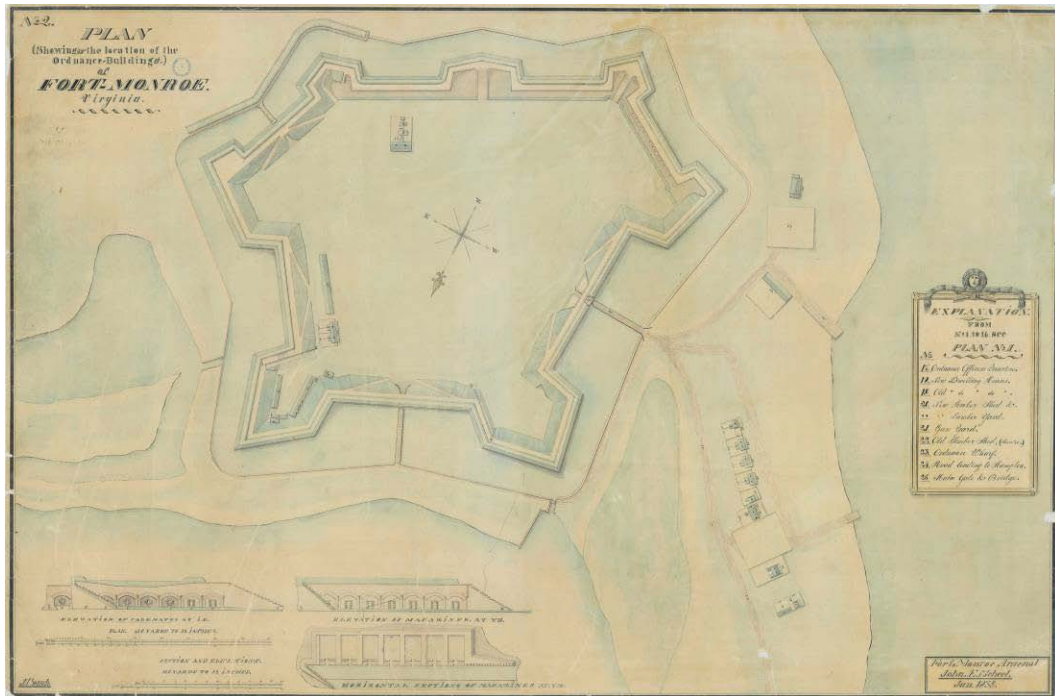


Figure 446: Fort Monroe, 1839 (NARA RG 77, Drawers 57-58).



Figure 447: Fort Monroe, 1843 (NARA RG 77, Drawers 57-58).



Figure 448: Fort Monroe, 1843 (NARA RG 77, Drawers 57-58).

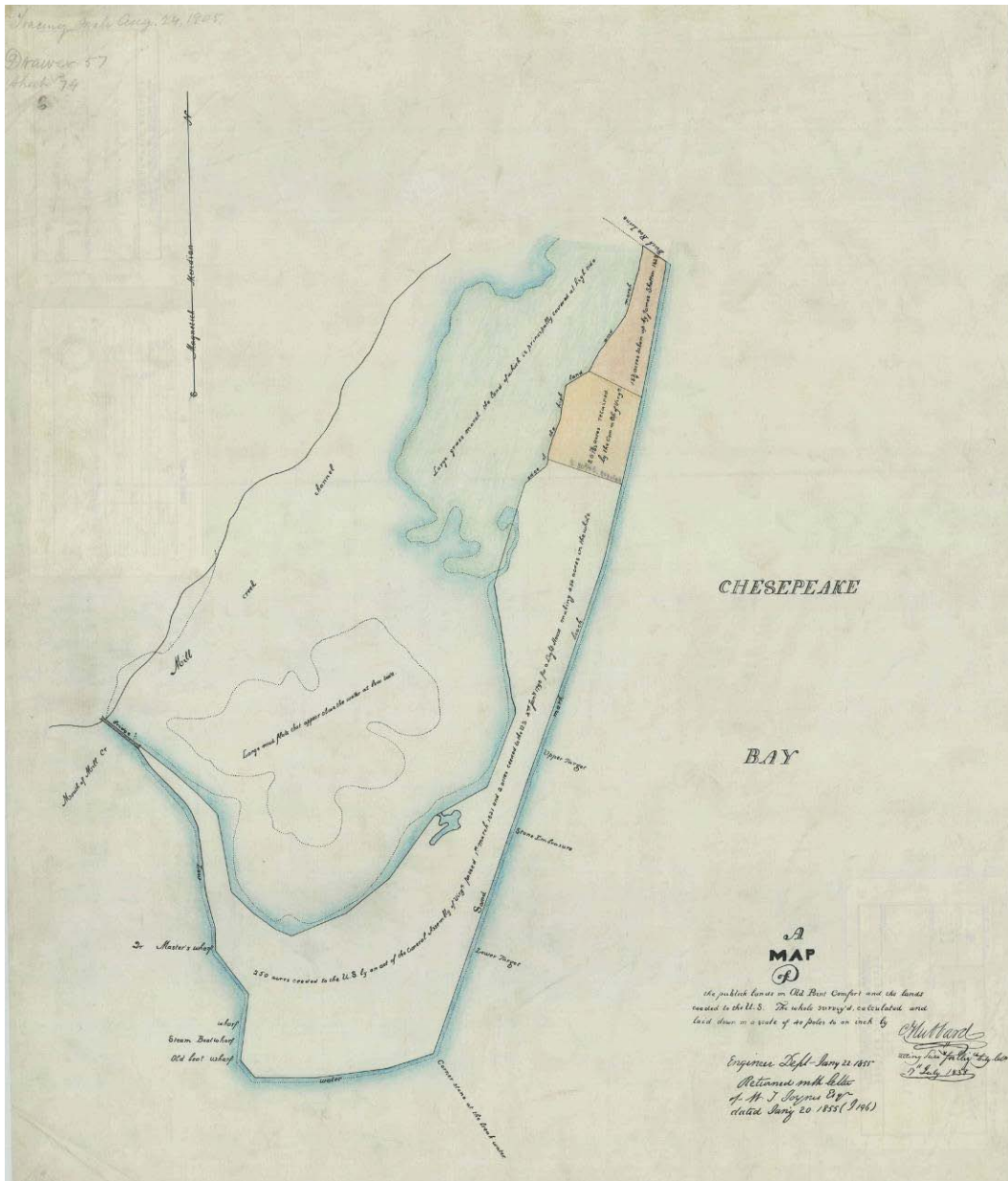


Figure 449: Fort Monroe, 1855 (NARA RG 77, Drawers 57-58).

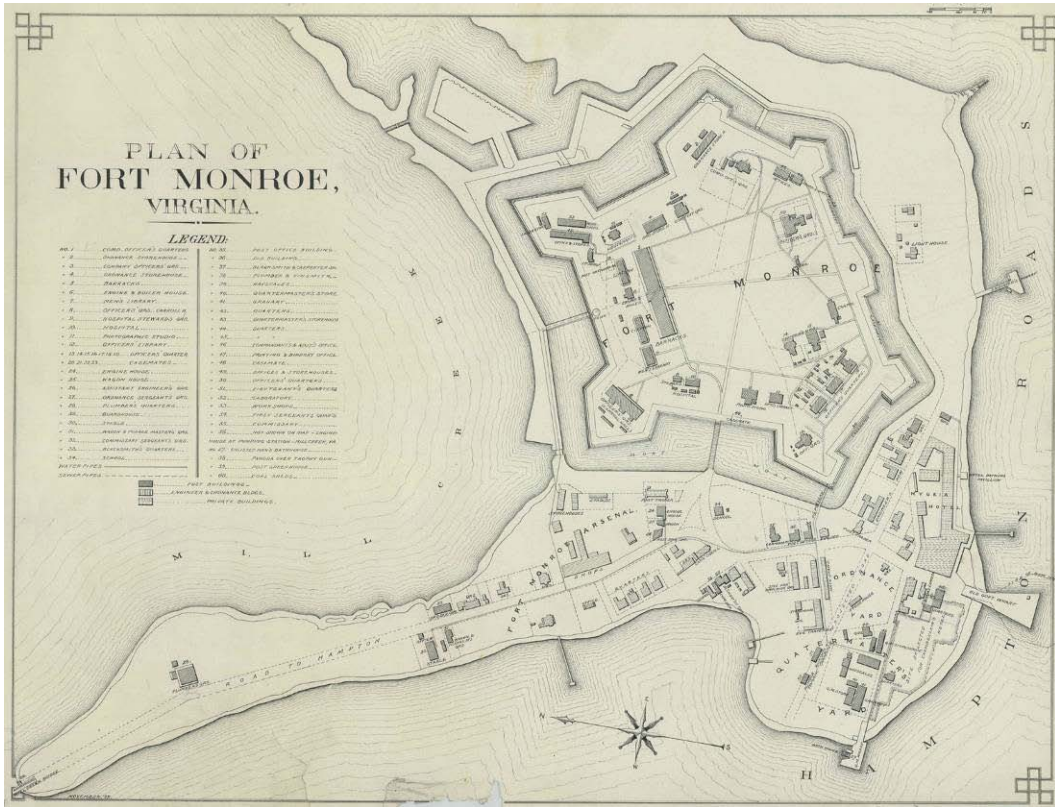


Figure 450: Fort Monroe, 1858 (NARA RG 77, Drawers 57-58).

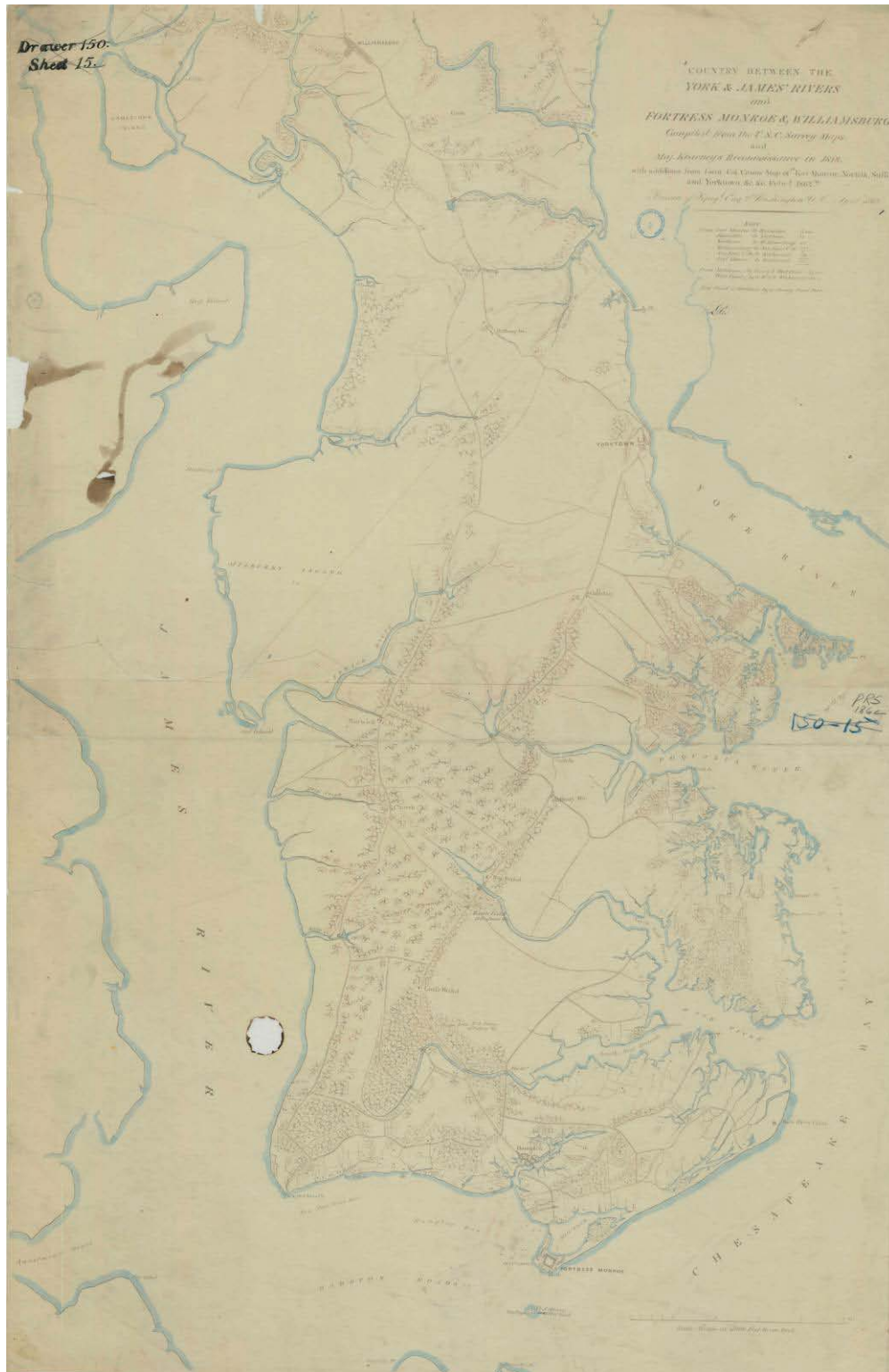


Figure 452: Fort Monroe, 1862 (NARA RG 77, Drawers 57-58).

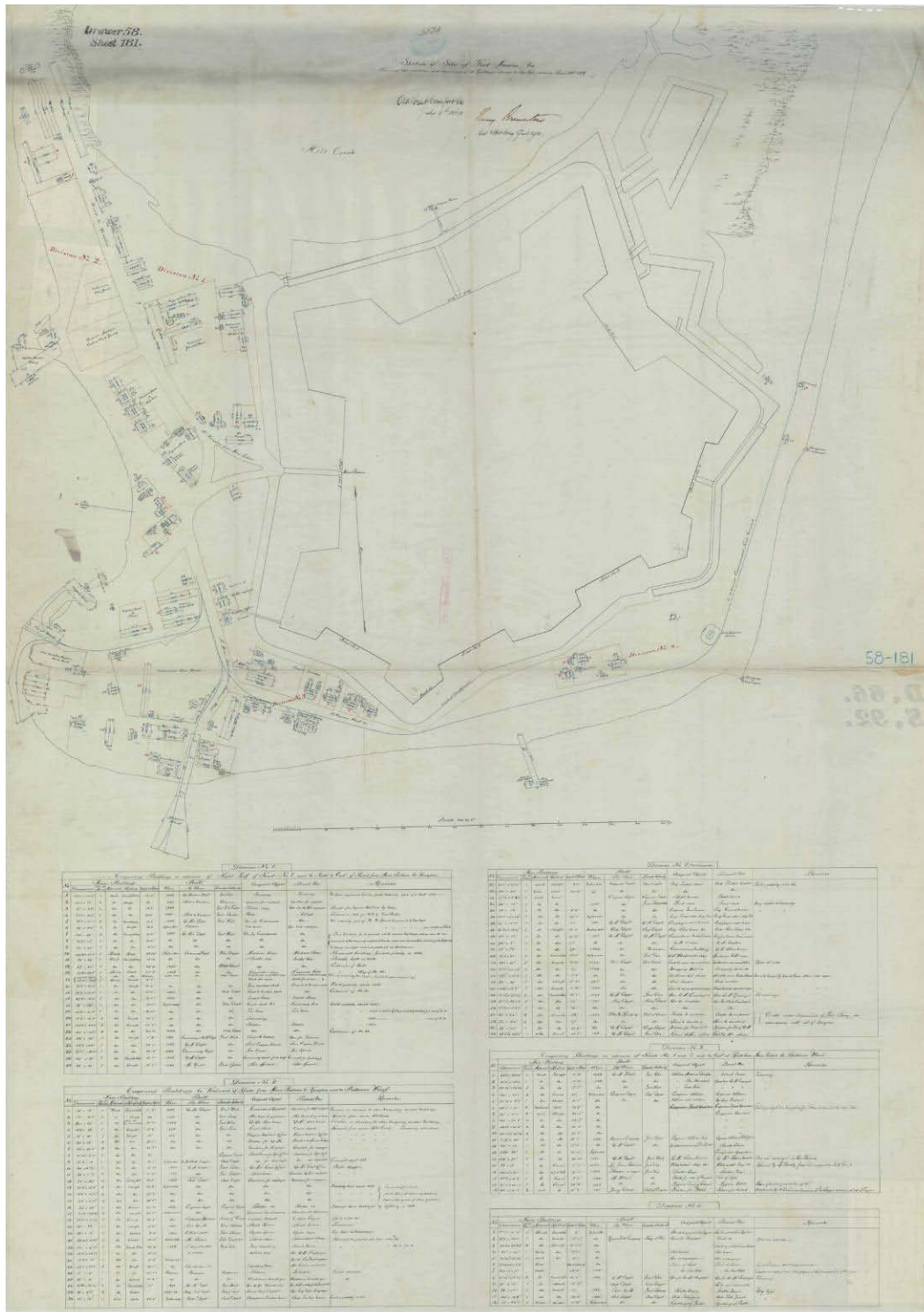


Figure 453: Fort Monroe, 1869 (NARA RG 77, Drawers 57-58).

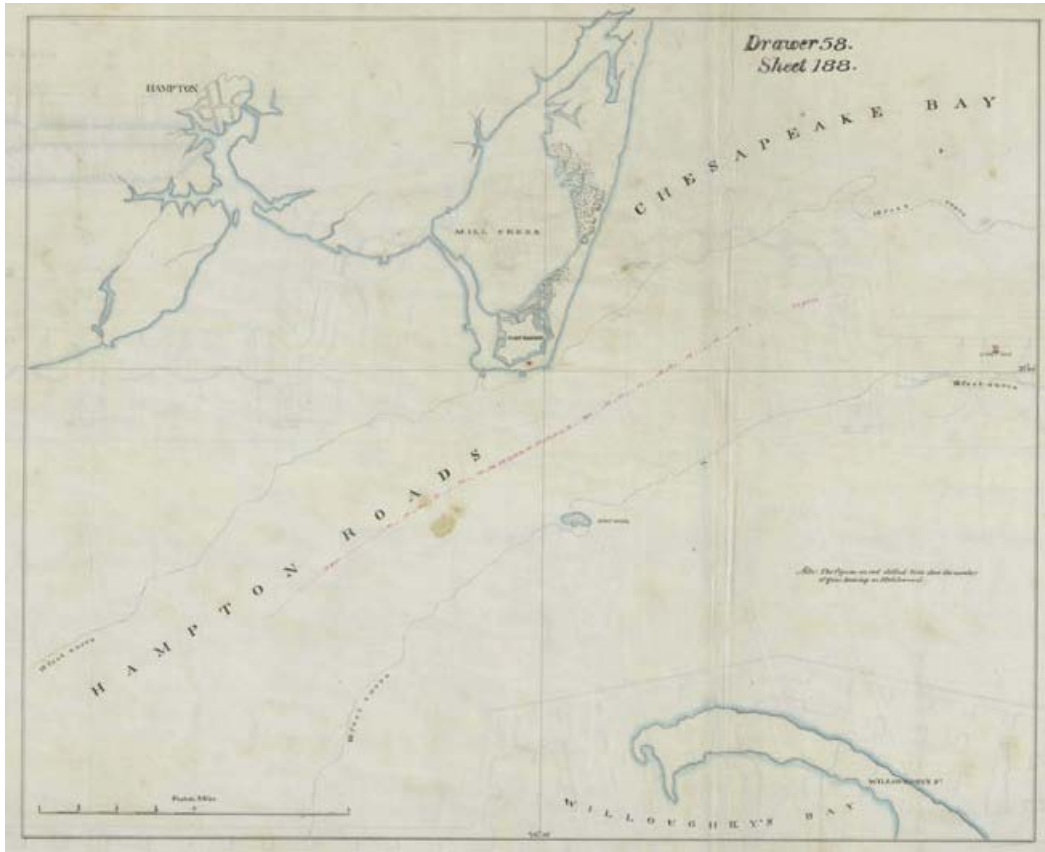


Figure 454: Fort Monroe, 1870 (NARA RG 77, Drawers 57-58).

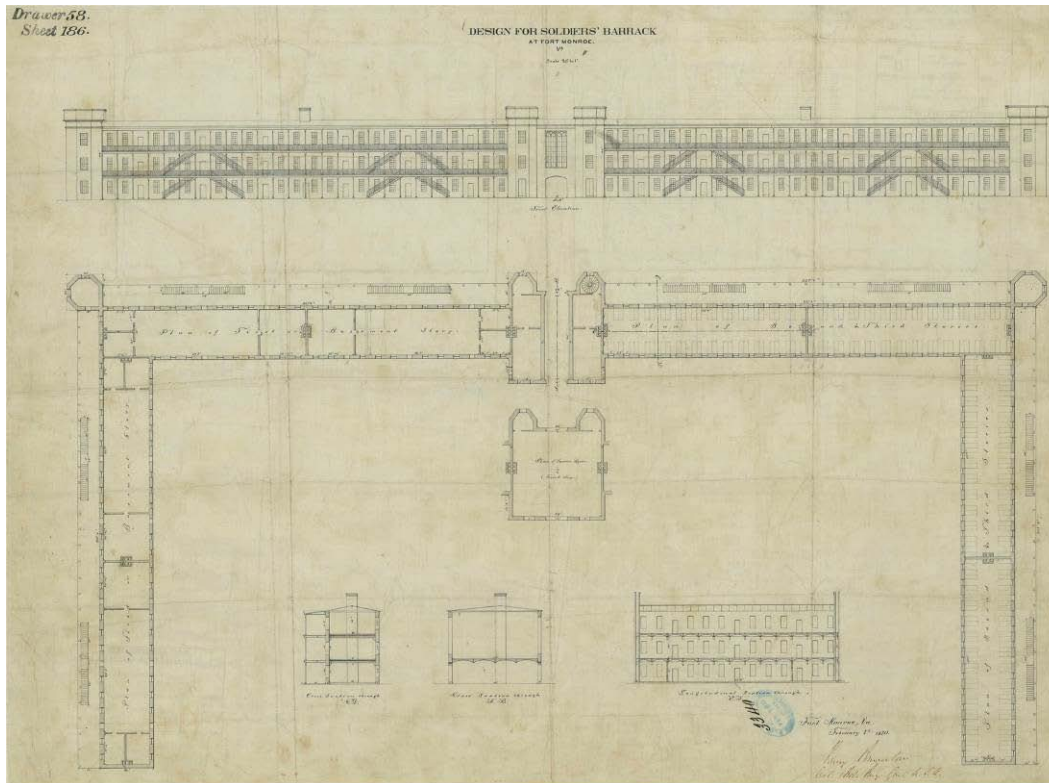


Figure 455: Fort Monroe, 1870 (NARA RG 77, Drawers 57-58).

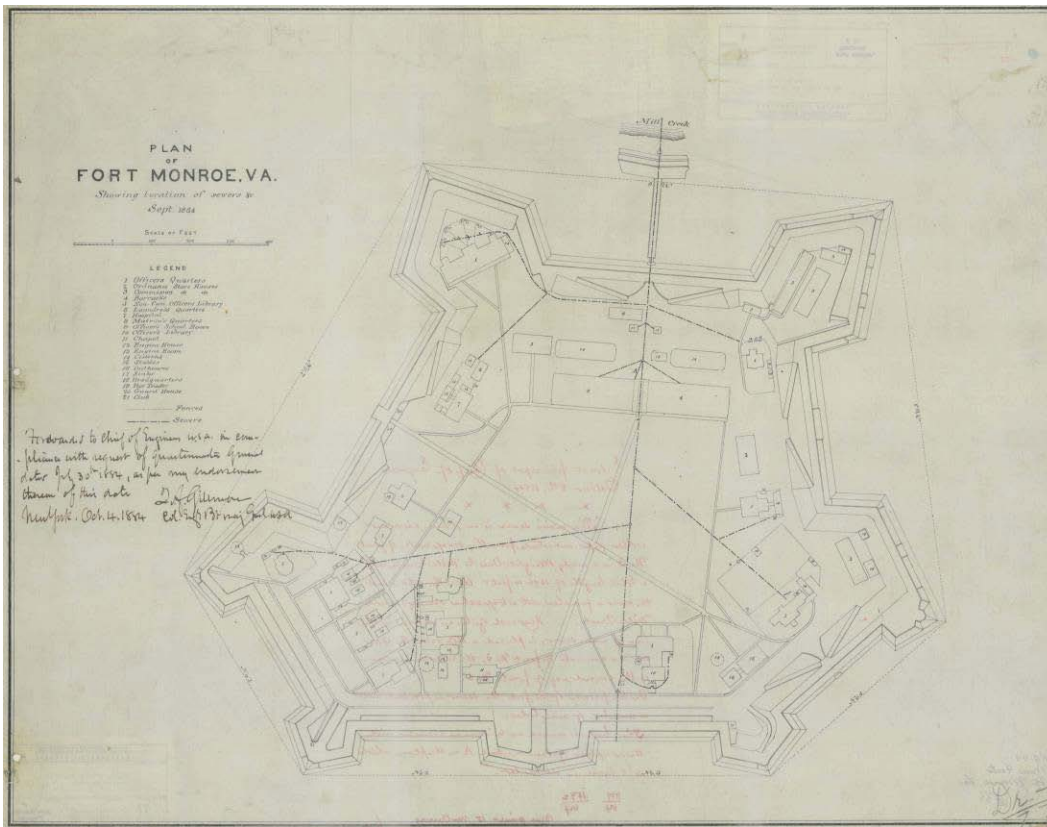


Figure 456: Fort Monroe, 1884 (NARA RG 77, Drawers 57-58).



Figure 457: Fort Monroe, 1889 (NARA RG 77, Drawers 57-58).

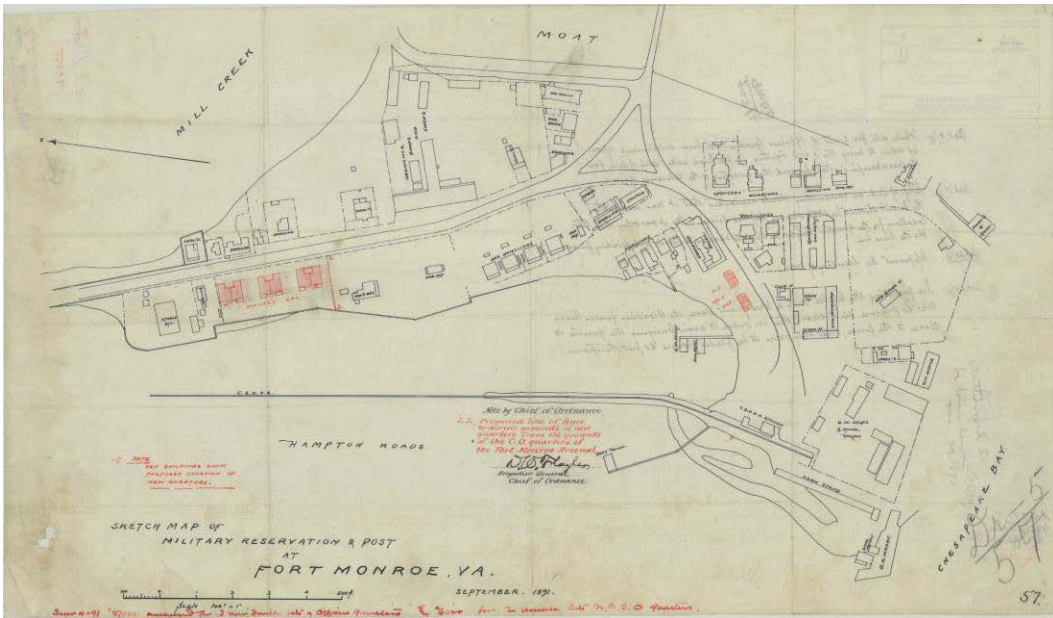


Figure 458: Fort Monroe, 1891 (NARA RG 77, Drawers 57-58).

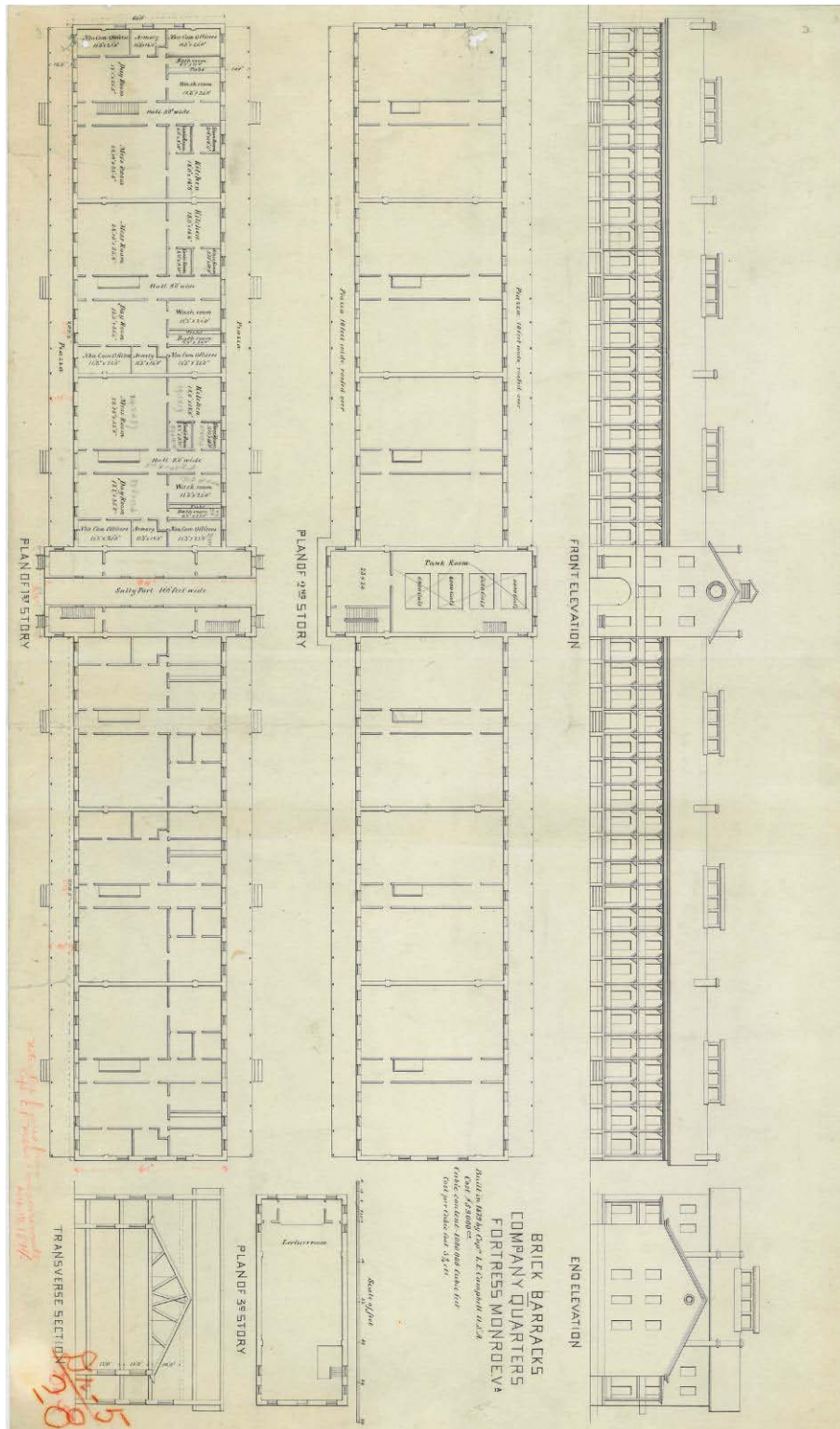


Figure 459: Fort Monroe, 1891 (NARA RG 77, Drawers 57-58).



Figure 460: Fort Monroe, 1891 (NARA RG 77, Drawers 57-58).



Figure 461: Fort Monroe, 1891 (NARA RG 77, Drawers 57-58).

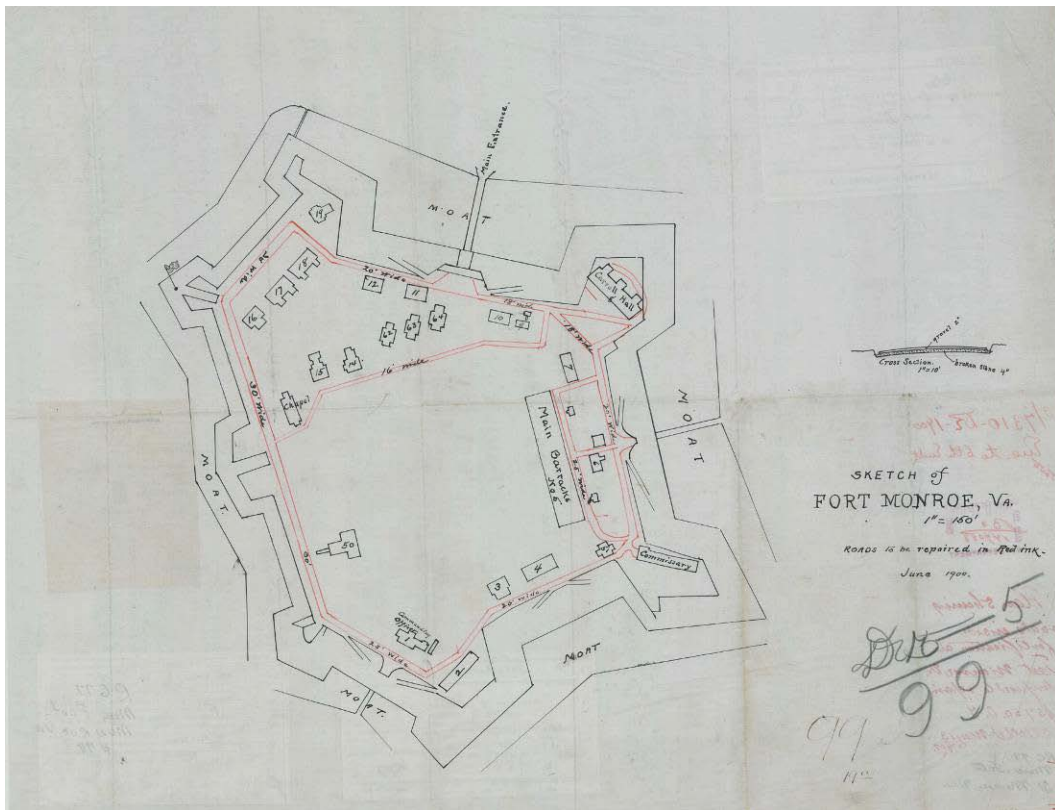


Figure 462: Fort Monroe, 1900 (NARA RG 77, Drawers 57-58).

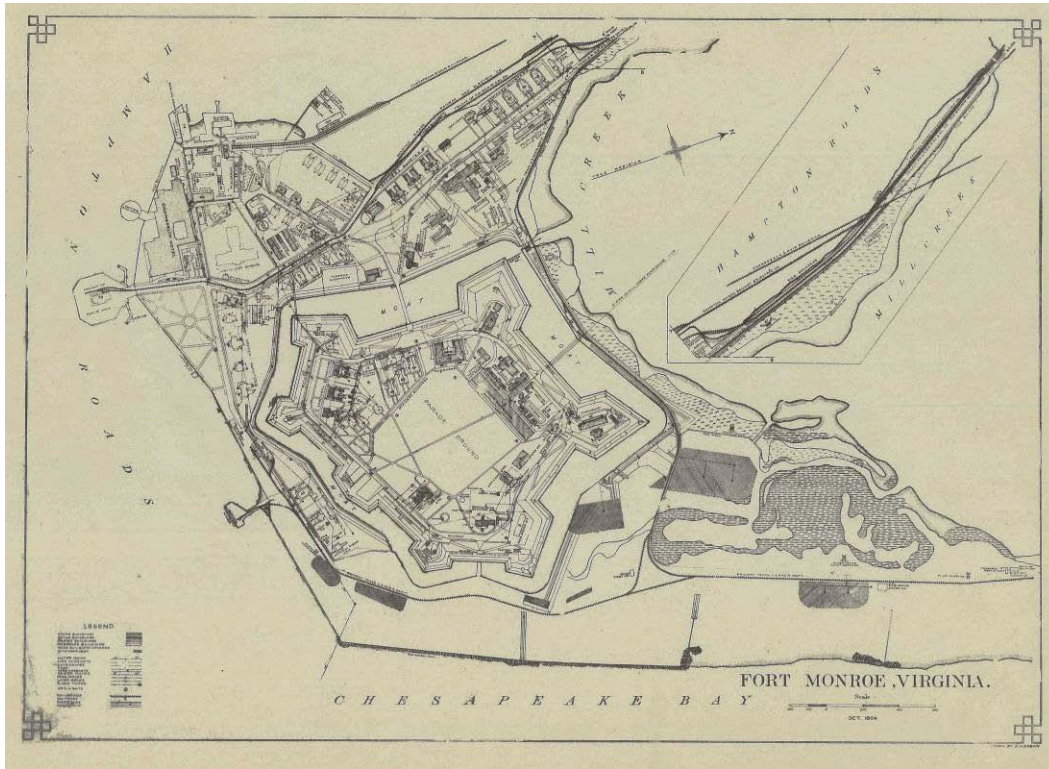


Figure 463: Fort Monroe, 1904 (NARA RG 77, Drawers 57-58).

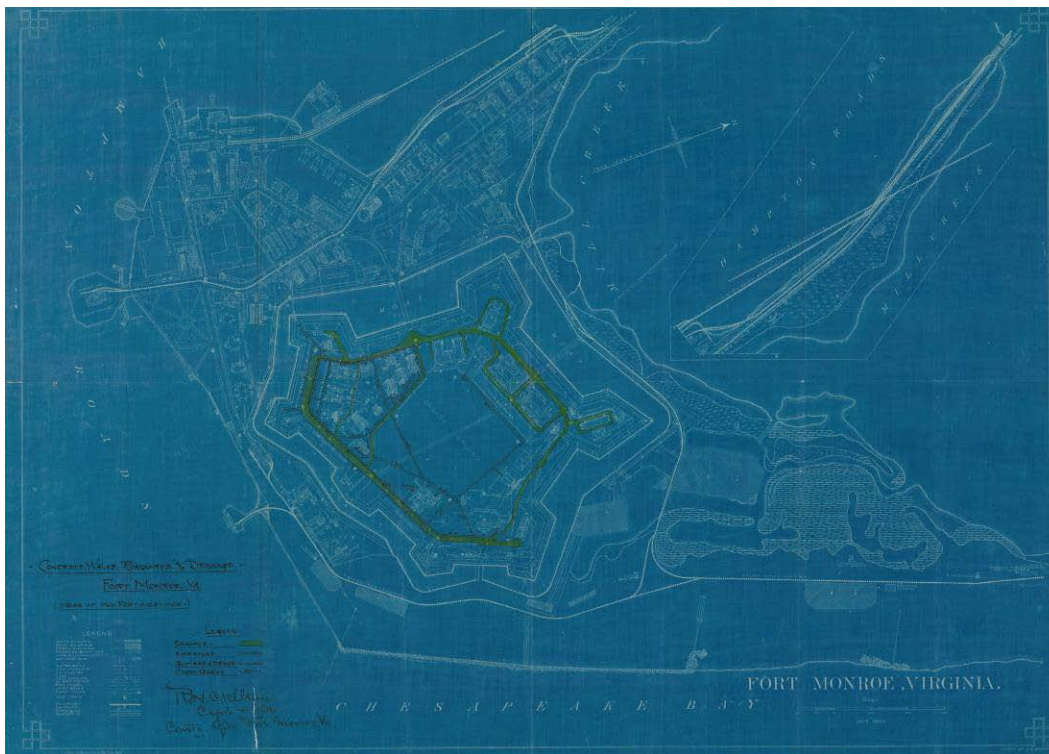


Figure 464: Fort Monroe, 1904 (NARA RG 77, Drawers 57-58).

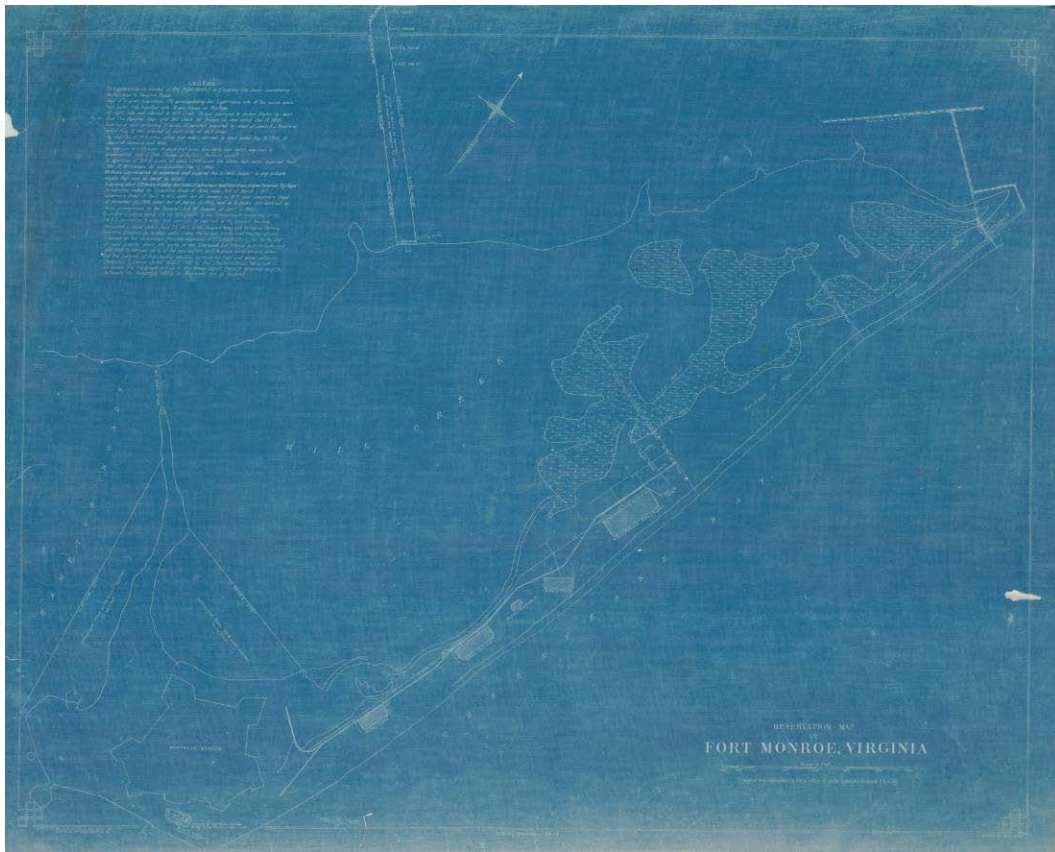


Figure 465: Fort Monroe, 1909 (NARA RG 77, Drawers 57-58).

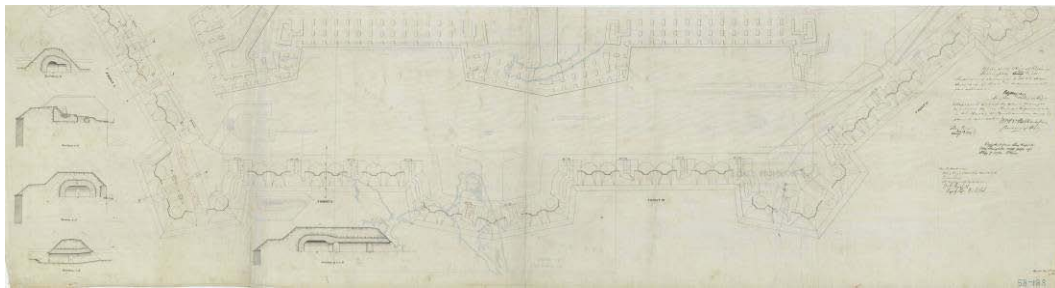


Figure 466: Fort Monroe, date unknown (NARA RG 77, Drawers 57-58).



Figure 467: Fort Monroe, date unknown (NARA RG 77, Drawers 57-58).

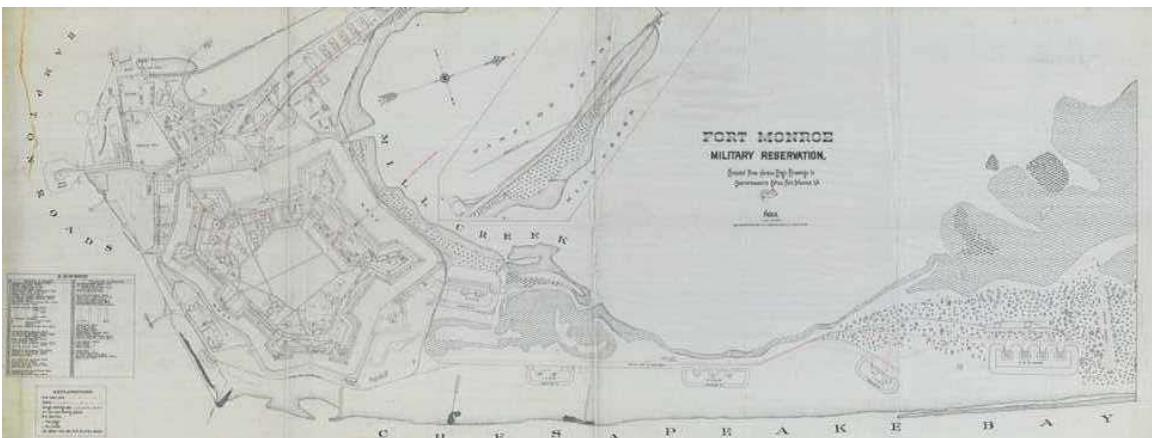


Figure 468: Fort Monroe, date unknown (NARA RG 77, Drawers 57-58).



Figure 469: Fort Monroe, date unknown (NARA RG 77, Drawers 57-58).



Figure 470: Fort Monroe, date unknown (NARA RG 77, Drawers 57-58).

