

HYCOM Code Development

Alan J. Wallcraft

Naval Research Laboratory

2005 HYCOM MEETING

December 8, 2005

Report Documentation Page

*Form Approved
OMB No. 0704-0188*

Public reporting burden for the collection of information is estimated to average 1 hour per response, including the time for reviewing instructions, searching existing data sources, gathering and maintaining the data needed, and completing and reviewing the collection of information. Send comments regarding this burden estimate or any other aspect of this collection of information, including suggestions for reducing this burden, to Washington Headquarters Services, Directorate for Information Operations and Reports, 1215 Jefferson Davis Highway, Suite 1204, Arlington VA 22202-4302. Respondents should be aware that notwithstanding any other provision of law, no person shall be subject to a penalty for failing to comply with a collection of information if it does not display a currently valid OMB control number.

1. REPORT DATE 08 DEC 2005	2. REPORT TYPE	3. DATES COVERED 00-00-2005 to 00-00-2005			
4. TITLE AND SUBTITLE HYCOM Code Development		5a. CONTRACT NUMBER			
		5b. GRANT NUMBER			
		5c. PROGRAM ELEMENT NUMBER			
6. AUTHOR(S)		5d. PROJECT NUMBER			
		5e. TASK NUMBER			
		5f. WORK UNIT NUMBER			
7. PERFORMING ORGANIZATION NAME(S) AND ADDRESS(ES) Naval Research Laboratory, Stennis Space Center, MS, 39529		8. PERFORMING ORGANIZATION REPORT NUMBER			
9. SPONSORING/MONITORING AGENCY NAME(S) AND ADDRESS(ES)		10. SPONSOR/MONITOR'S ACRONYM(S)			
		11. SPONSOR/MONITOR'S REPORT NUMBER(S)			
12. DISTRIBUTION/AVAILABILITY STATEMENT Approved for public release; distribution unlimited					
13. SUPPLEMENTARY NOTES 9th HYCOM Consortium Meeting, Dec 6-8, 2005, RSMAS, Miami, FL					
14. ABSTRACT					
15. SUBJECT TERMS					
16. SECURITY CLASSIFICATION OF:			17. LIMITATION OF ABSTRACT Same as Report (SAR)	18. NUMBER OF PAGES 18	19a. NAME OF RESPONSIBLE PERSON
a. REPORT unclassified	b. ABSTRACT unclassified	c. THIS PAGE unclassified			

HYCOM 2.2 (I)

- Maintain all features of HYCOM 2.1
 - Orthogonal curvilinear grids
 - Can emulate Z or Sigma or Sigma-Z models
 - ◇ It is “Arbitrary Lagrangian-Eulerian”, see:
Adcroft and Hallberg, O. Modelling 11 224-233.
 - Explicit support for 1-D and 2-D domains
 - KPP or Kraus-Turner or Mellor-Yamada 2.5 or Price-Weller-Pinkel
 - Rivers as bogused surface precipitation
 - Multiple tracers
 - Off-line one-way nesting
 - Scalability via OpenMP or MPI or both
 - ◇ Bit-for-bit multi-cpu reproducibility

HYCOM 2.2 (IIa)

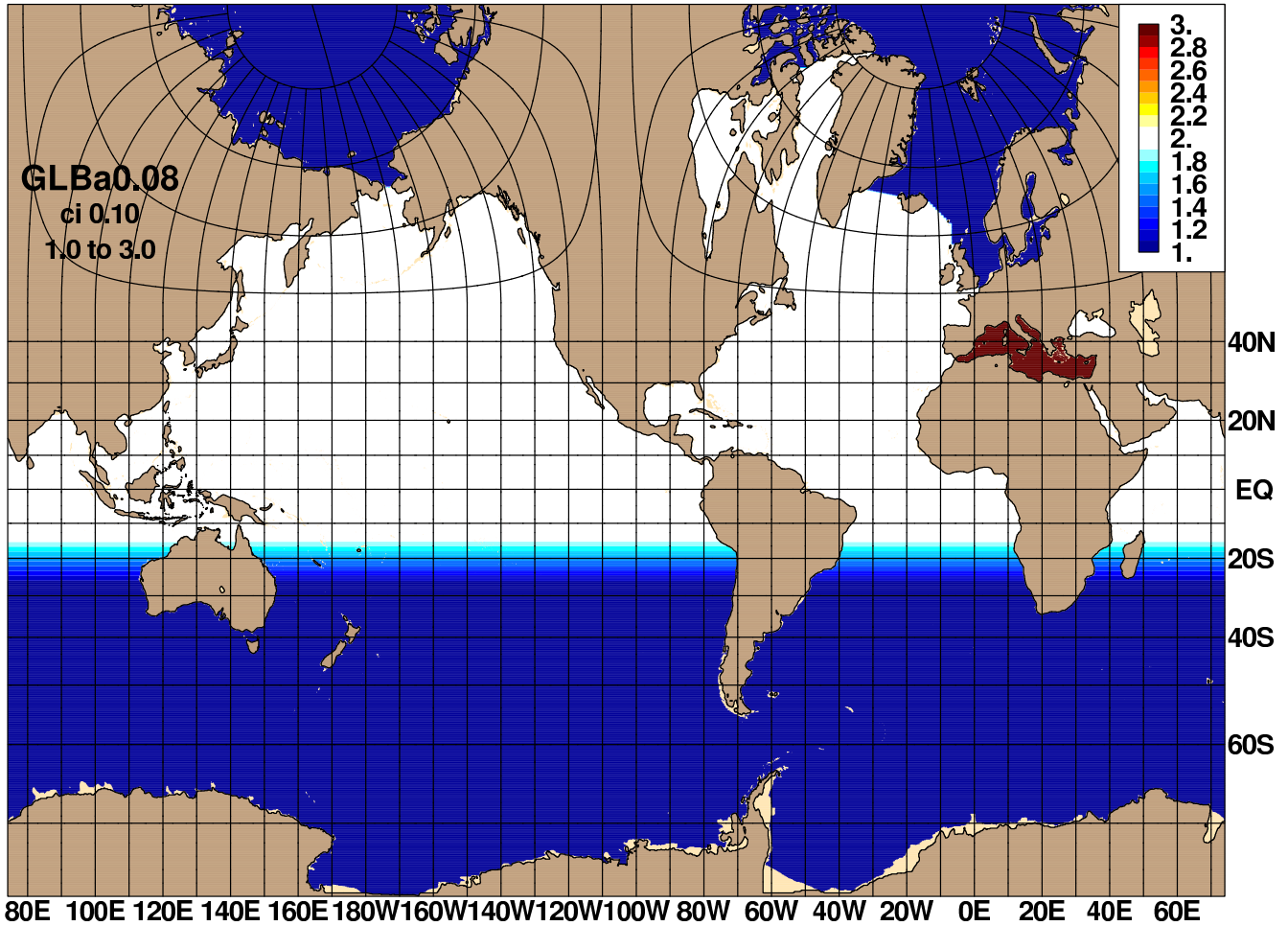
- Alternative scalar advection techniques
 - Donor Cell, FCT (2nd and 4th order), MPDATA
 - FCT2 replaces MPDATA as standard scheme
- Vertical coordinate changes
 - Vertical remapping uses PLM for fixed coordinate layers
 - Thin deep iso-pycnal layers
 - Stability from locally referenced potential density
 - Spatially varying layer target densities
 - ◇ Different isopycnal layers in semi-enclosed seas

HYCOM 2.2 (Iib)

- Special halo exchange for tripole global grid
 - Arctic dipole patch on standard Mercator globe
 - Logically rectangular domain
 - ◇ Two halves of top edge “fold” together
 - ◇ V-velocity changes sign across the fold
- Improved thermobaricity
 - No single reference state is appropriate for the global ocean
 - ◇ Hallberg, Ocean Modelling, 8, 279-300
 - Use a linear combination of two out of three reference states
 - ◇ Atlantic (3°C, 35.0 psu)
 - ◇ Arctic/Antarctic (0°C, 34.5 psu)
 - ◇ Mediterranean (13°C, 38.5 psu)
 - Most locations use just one reference state
 - ◇ Linear combinations allow smooth transition between states
 - Do this in shallow water if possible

1/12° GLOBAL THERMOBARIC REFERENCE STATE

TBARIC MAP (1=Arctic,2=Atlantic,3=Med.)

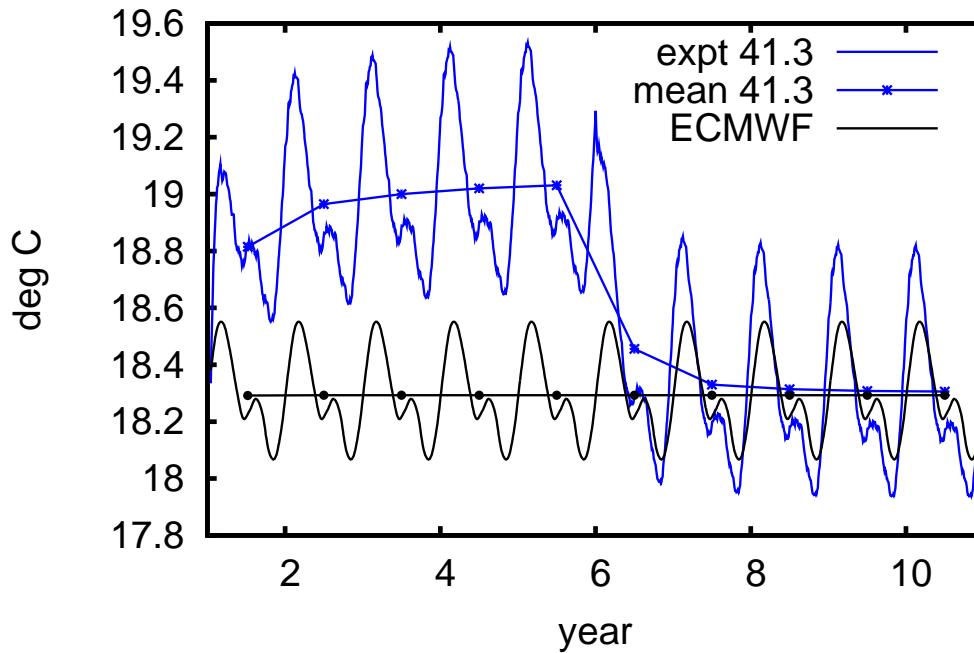


HYCOM 2.2 (IIIa)

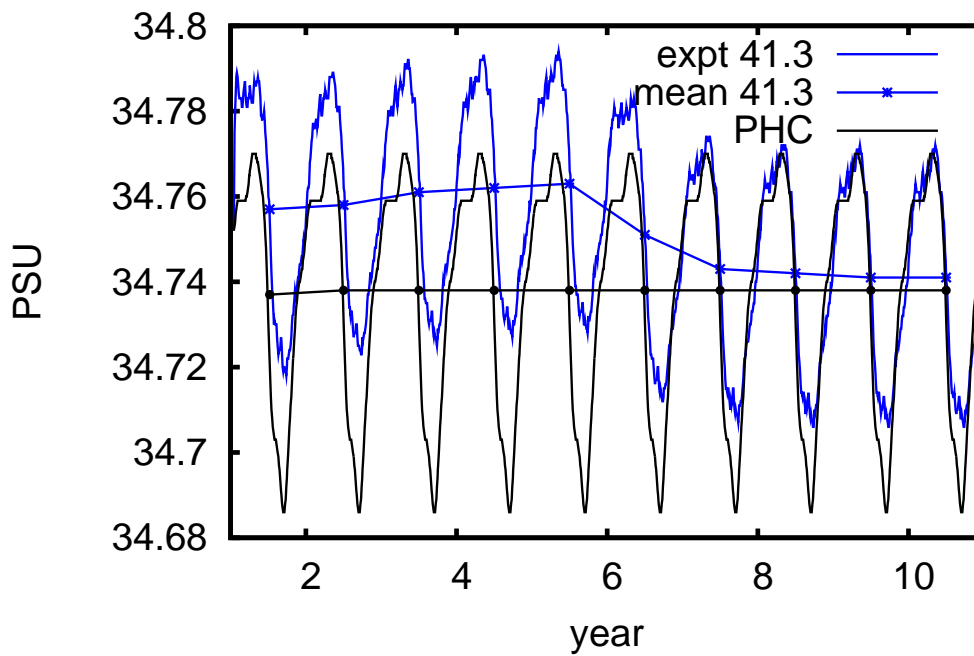
- Mixed layer changes
 - GISS mixed layer model
 - KPP bottom boundary layer
 - KPP tuning
- Atmospheric forcing changes
 - Option to input ustar fields
 - ◇ Otherwise calculated from wind stress or speed
 - Can relax to observed SST fields
 - Improved COARE 3.0 bulk exchange coefficients
 - Black-body correction to longwave flux
 - Climatological heat flux offset, \overline{Q}_c
 - $$Q = (Q_{sw} - Q_{lw}) + (Q_l + Q_s) + \overline{Q}_c$$
 - ◇ \overline{Q}_c is constant in time
 - Typically based on the model's climatological SST error, times (say) $-45 \text{ W m}^{-2} / ^\circ\text{C}$

$\overline{Q_c}$ ADDED AFTER FIVE YEARS GLOBAL MEAN SST and SSS

GLBa0.72, Basin-Wide Mean SST

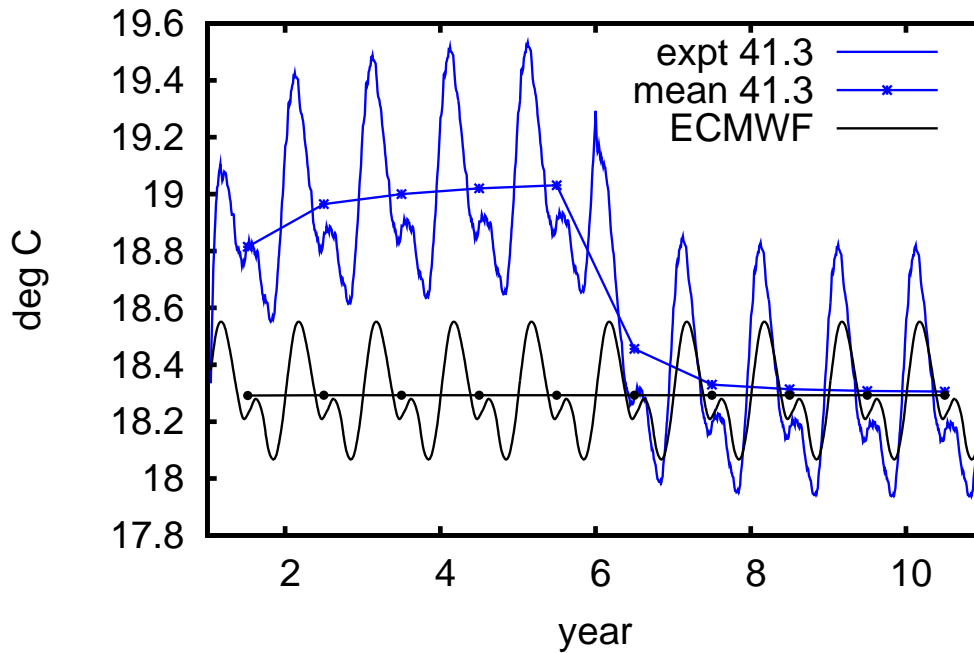


GLBa0.72, Basin-Wide Mean SSS

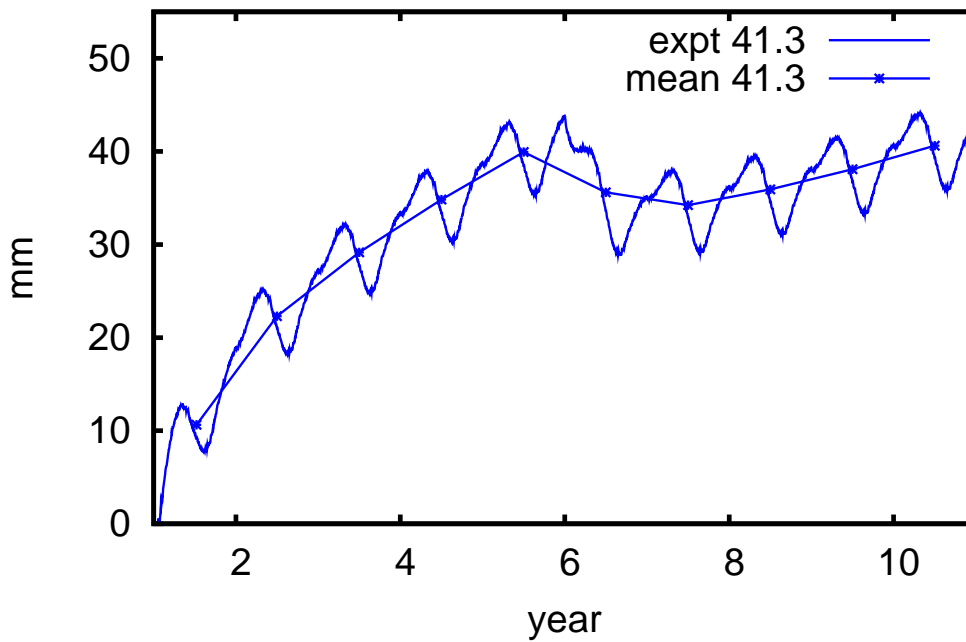


$\overline{Q_c}$ ADDED AFTER FIVE YEARS GLOBAL MEAN SST and SSH

GLBa0.72, Basin-Wide Mean SST



GLBa0.72, Basin-Wide Mean SSH



HYCOM 2.2 (IIIb)

- Improved support for rivers
 - Still bogused surface precipitation
 - High frequency inter-annual river flow allowed
 - ◇ Add it to atmospheric precip, off-line
 - ◇ Instead of monthly climatology, or in-addition to it (flow anomalies)
 - Better control of low salinity profiles
 - Option for mass (vs salinity) flux
- Finer control over energy loan ice model
 - Melting point can be linear in salinity
 - Set ice minimum and maximum thickness
 - Set ice vertical temperature gradient
 - ◇ Or get ice surface temperature from T_a
- New diagnostics within HYCOM
 - Time-averaged fields (in archive files)
 - Synthetic instrumentation
 - ◇ 3-D particle tracking
 - ◇ surface and constant depth drifters
 - ◇ isopycnic drifters
 - ◇ fixed instruments and moorings

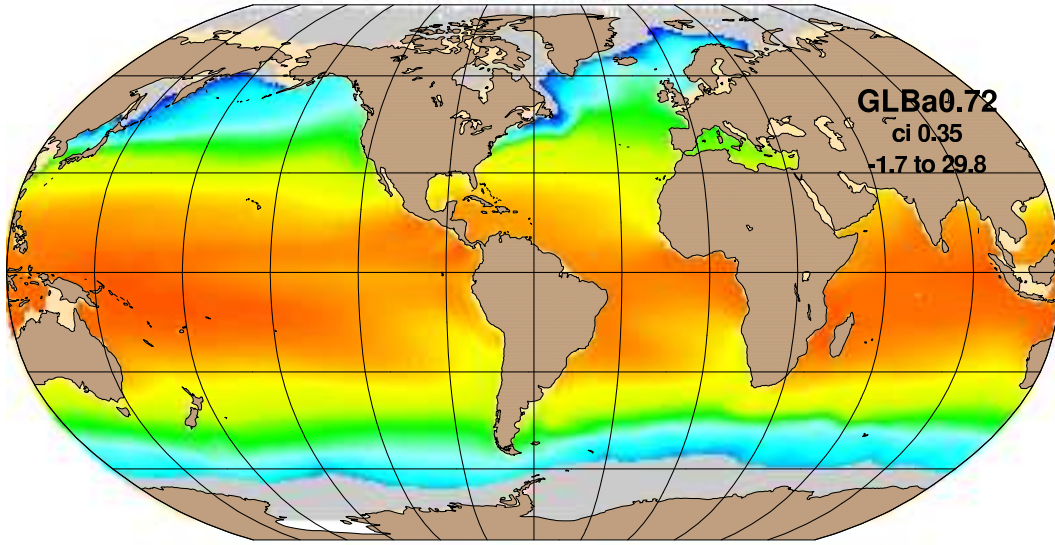
HYCOM 2.2 (IV)

- Climatological nesting now allowed
 - Start from monthly mean outer model archive files
 - Allows nested runs longer than the outer run
 - ◇ But with less accurate boundary state
 - Probably only suitable for regional nests
- Nesting no longer requires co-located grids
 - General archive to archive horizontal interpolation (curvilinear)
- Hybrid to fixed vertical grid remapper
 - Allows fixed-coordinate nests inside hybrid coordinate outer domains
 - ◇ HYCOM to (fixed-grid) HYCOM
 - ◇ HYCOM to NCOM


HYCOM 2.2 (V)

- Enhanced hycomproc and fieldproc
 - NCAR-graphics based
 - Many more color palette options
 - ◇ Can read in an arbitrary palette
 - Mark locations, and draw tracks, on plot
 - Plot diffusion coefficients and tracers (hycomproc)
 - Overlay vector and line-contours (fieldproc)
- Added fieldcell
 - Like fieldproc, but for cell-array (vs contouring)
 - Uses NCAR's map projections
 - Typically much faster than fieldproc, but can leave unfilled cells

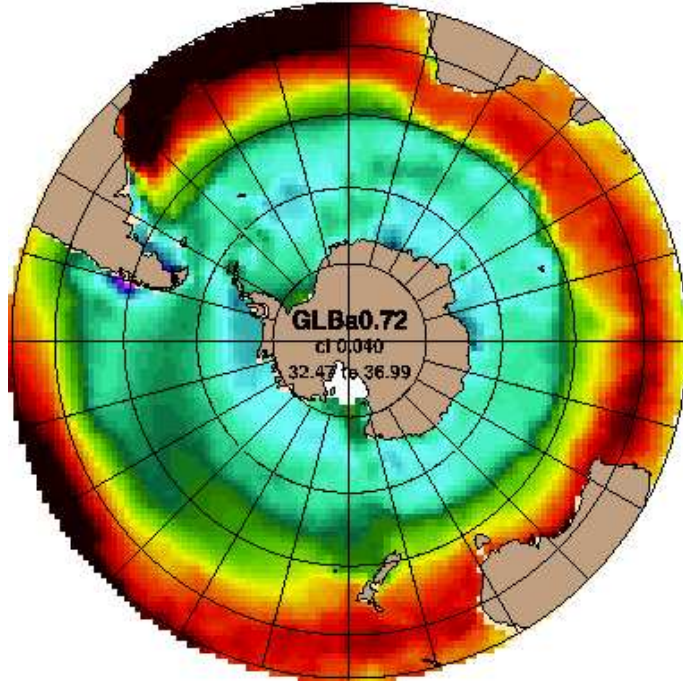
ERA-15 SST: Feb




GLBa0.72
ci 0.35
-1.7 to 29.8



SSS (hour 0)



GLBa0.72
ci 0.040
32.47 to 36.99



HYCOM 2.2 (VI)

- Diagnostic fields to netCDF and other file formats
 - Archive fields in layer space
 - ◇ On p-grid (interpolated velocity)
 - 3-D archive fields interpolated to z-space
 - ◇ On p-grid, or
 - ◇ Sampled along arbitrary tracks
 - 3-D archive fields sampled on iso-therms
 - Meridional stream-function from (mean) 3-D archive
 - ◇ In logical array space (rectilinear grids)
 - ◇ Binned to latitude bands (curvilinear grids)
 - Atmospheric forcing input fields
 - ◇ Time axis depends on “.b” file format
 - ◇ Any “.a” file with the right “.b” file structure can be converted to netCDF
 - Fields binned into lon-lat cells

HYCOM CURVILINEAR GRIDS and NetCDF

- Most basin-scale cases use a Mercator grid
 - 1-D lat & lon axes (rectilinear)
 - Handled well by many netCDF packages
- Global HYCOM's Arctic patch grid is curvilinear
- HYCOM netCDF use the CF-1.0 conventions, which support curvilinear grids
 - If latitude and longitude are 2-D grids
 - ◇ 1-D axes are array indexes
 - ◇ Longitude and latitude arrays are also in the file and identified as alternative coordinates
- Most netCDF packages are not CF-1.0 aware
 - Bin into uniform lon-lat cells off-line
 - Interpolate to a 1-D latitude and longitude grid off-line
 - ◇ General archive to archive horizontal interpolation
- Archive to archive remapper can also be used for standard (non-native) grids
 - MERSEA grid is uniform $1/8^\circ$
 - AOMIP grid is rotated uniform $1/2^\circ$

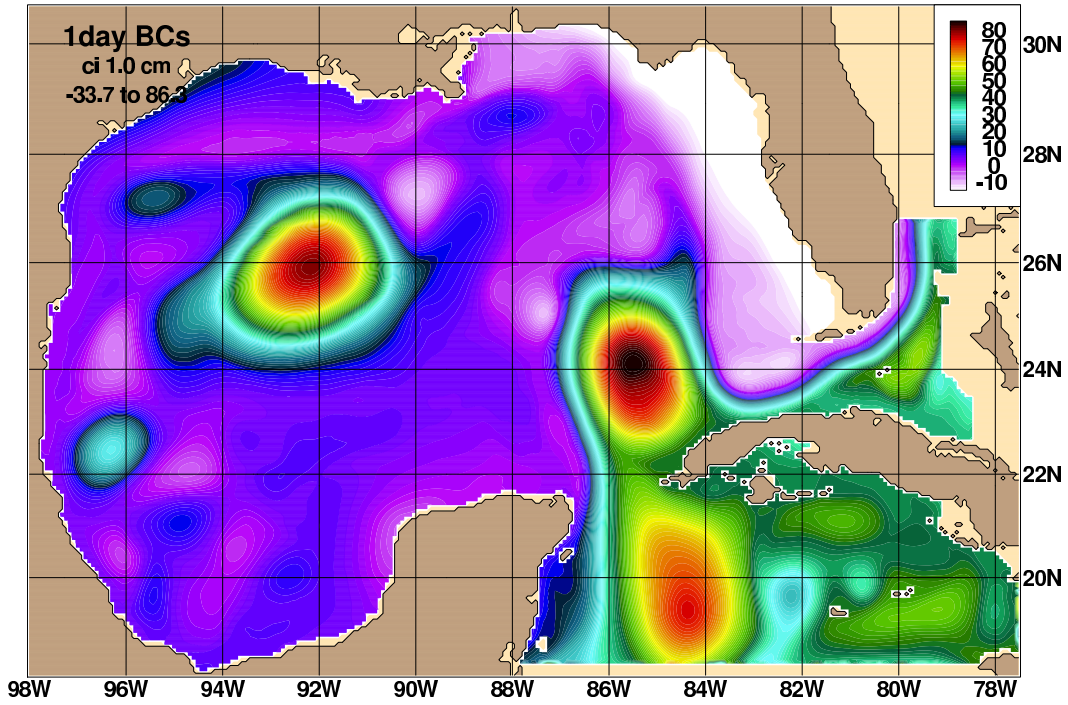
GoM NESTED TEST DOMAIN

- Same resolution nesting unexpectedly useful
 - No need to rerun large domain
 - Change atmospheric forcing (e.g. use MM5)
 - Change vertical structure
 - Tracer studies (e.g. add biology)
- 1/12°: Gulf of Mexico inside Atlantic
 - Change from 20m to 5m coastline
 - Run for Aug 1999 to equilibrate
 - Run Sep-Nov as standard test case
- Used to test advection schemes
- All needed file are prebuilt
 - <ftp://hycom.rsmas.miami.edu/awall/hycom/GOMd0.08/>
 - Uses 2.1.20, and 2.1.34 is also available
 - Includes a passive tracer
- Also tested (new) climatological nesting
 - Start from monthly mean outer model archive files
 - Climatological nested boundary conditions

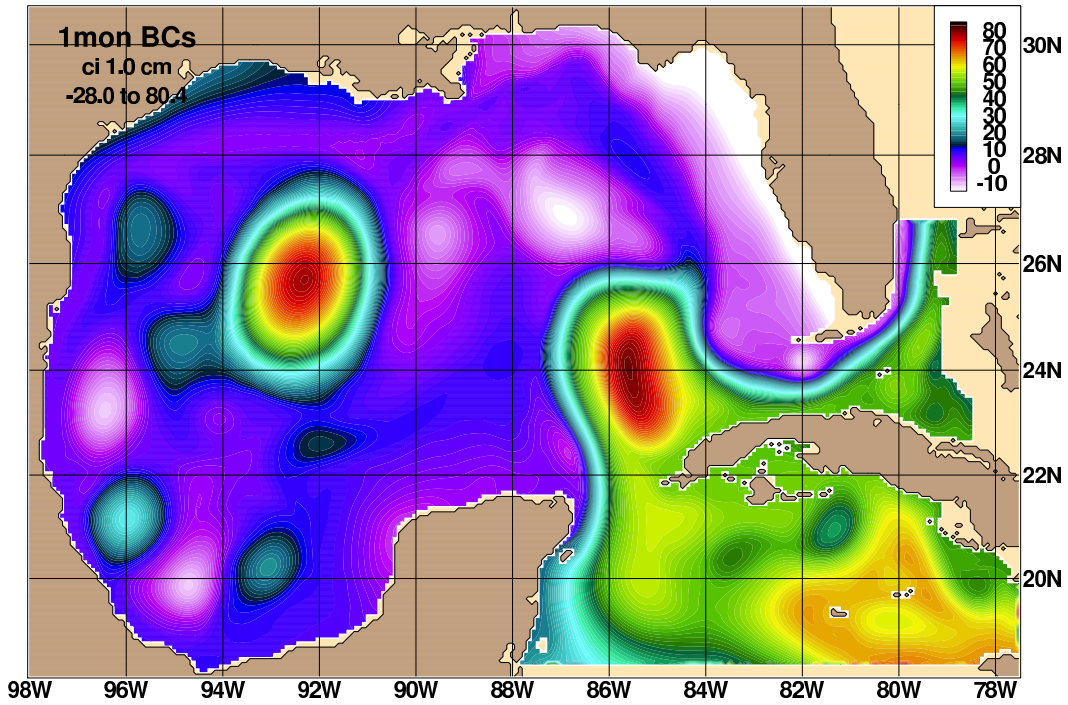
DAILY VS MONTHLY NESTING

SSH after 3 Months

sea surf. height Dec 01, 1999 00Z [06.1H]



sea surf. height Dec 01, 1999 00Z [11.1H]



CANDIDATE FEATURES FOR HYCOM 2.3

- Stable-code vs new features
 - Released code-base has to be tested and stable
 - New features can be a significant improvement
 - Will add interim releases to web page
 - ◇ Features may be removed in next released code
- Fully region-independent
 - Compile once, run on any region and any number of processors
 - ◇ Run-time memory allocation
 - ◇ Might reduce performance (fewer compiler optimizations available)
 - Needed for full ESMF compliance
- Improve split-explicit time scheme
- Tidal forcing
- Diurnal heat flux cycle
- Equation of state that is quadratic in salinity
- Wind drag coefficient based on model SST
- Initial support for ESMF

HYCOM AND ESMF

- Earth System Modeling Framework
<http://www.esmf.ucar.edu/>
 - Superstructure couples components
 - ◇ Air/Ocean/Ice/Land
 - ◇ Asynchronous I/O component
 - Run “concurrent” with model components
 - Infrastructure provides data structures and utilities for building scalable models
- Add a superstructure “cap” to HYCOM
 - Simplifies coupled systems
 - ◇ HYCOM coupled to LANL CICE sea-ice
 - ◇ Convert atmospheric field processing and the energy-lean ice model into ESMF components
 - Use ESMF for (user-level asynchronous) I/O
 - Interoperate with other ESMF compliant ocean models (e.g. Poseidon, MITgcm, MOM4)
- The initial ESMF support will be optional
 - HYCOM version 2.3
- ESMF will eventually required to run HYCOM
 - HYCOM version 3.0