

**Solar Power Optimization Tool for Onsite Needs
(SPOT-ON) User's Guide**

by David Sauter

ARL-TN-0606

May 2014

NOTICES

Disclaimers

The findings in this report are not to be construed as an official Department of the Army position unless so designated by other authorized documents.

Citation of manufacturer's or trade names does not constitute an official endorsement or approval of the use thereof.

Destroy this report when it is no longer needed. Do not return it to the originator.

Army Research Laboratory

White Sands Missile Range, NM 88002

ARL-TN-0606

May 2014

Solar Power Optimization Tool for Onsite Needs (SPOT-ON) User's Guide

David Sauter

Computational and Information Sciences Directorate, ARL

REPORT DOCUMENTATION PAGE

Form Approved
OMB No. 0704-0188

Public reporting burden for this collection of information is estimated to average 1 hour per response, including the time for reviewing instructions, searching existing data sources, gathering and maintaining the data needed, and completing and reviewing the collection information. Send comments regarding this burden estimate or any other aspect of this collection of information, including suggestions for reducing the burden, to Department of Defense, Washington Headquarters Services, Directorate for Information Operations and Reports (0704-0188), 1215 Jefferson Davis Highway, Suite 1204, Arlington, VA 22202-4302. Respondents should be aware that notwithstanding any other provision of law, no person shall be subject to any penalty for failing to comply with a collection of information if it does not display a currently valid OMB control number.

PLEASE DO NOT RETURN YOUR FORM TO THE ABOVE ADDRESS.

1. REPORT DATE (DD-MM-YYYY) May 2014		2. REPORT TYPE Final		3. DATES COVERED (From - To) September 2013–March 2014	
4. TITLE AND SUBTITLE Solar Power Optimization Tool for Onsite Needs (SPOT-ON) User's Guide				5a. CONTRACT NUMBER	
				5b. GRANT NUMBER	
				5c. PROGRAM ELEMENT NUMBER	
6. AUTHOR(S) David Sauter				5d. PROJECT NUMBER	
				5e. TASK NUMBER	
				5f. WORK UNIT NUMBER	
7. PERFORMING ORGANIZATION NAME(S) AND ADDRESS(ES) U.S. Army Research Laboratory ATTN: RDRL-CIE-D White Sands Missile Range, NM 88002				8. PERFORMING ORGANIZATION REPORT NUMBER ARL-TN-0606	
9. SPONSORING/MONITORING AGENCY NAME(S) AND ADDRESS(ES)				10. SPONSOR/MONITOR'S ACRONYM(S)	
				11. SPONSOR/MONITOR'S REPORT NUMBER(S)	
12. DISTRIBUTION/AVAILABILITY STATEMENT Approved for public release; distribution unlimited.					
13. SUPPLEMENTARY NOTES					
14. ABSTRACT Electric power generation from flexible-type solar collectors can be used in a tactical military environment to provide and/or augment power requirements. This technical note describes an easy to use mobile application that determines how much energy can be generated on a daily basis.					
15. SUBJECT TERMS solar power generation					
16. SECURITY CLASSIFICATION OF:			17. LIMITATION OF ABSTRACT UU	18. NUMBER OF PAGES 16	19a. NAME OF RESPONSIBLE PERSON David Sauter
a. REPORT Unclassified	b. ABSTRACT Unclassified	c. THIS PAGE Unclassified			19b. TELEPHONE NUMBER (Include area code) (575) 678-2078

Contents

List of Figures	iv
List of Tables	iv
1. Introduction	1
2. SPOT-ON Inputs	1
3. SPOT-ON Output	5
4. Summary and Conclusions	7
4. References	8
Distribution List	9

List of Figures

Figure 1. Launch SPOT-ON.	2
Figure 2. SITE view.	3
Figure 3. Surface choices.	4
Figure 4. MET view.	5
Figure 5. RESULTS view.	6
Figure 6. INFO view.	7

List of Tables

Table 1. Surface type and fractional albedo.	3
---	---

1. Introduction

The Solar Power Optimization Tool for Onsite Needs (SPOT-ON) application (henceforth also referred to as the “app”) provides information on the peak electrical power and daily energy that can be generated by a solar collector as a function of the geographic location, date and time, surface type, cloud amount and type, and collector efficiency. SPOT-ON is intended to support tactical power generation and augmentation via the use of primarily flexible solar collectors that would typically be laid flat on the ground. SPOT-ON is hosted on Android-based smartphones and tablets (referred to from here on as the “device”).

2. SPOT-ON Inputs

To launch SPOT-ON, tap the SPOT-ON icon on the mobile device (figure 1). The initial input tab is then displayed for the user to enter the site information (figure 2). The latitude and date are used to compute the solar altitude via the “solarposition” computer algorithm (Liljegren, 2008) which is based on formulations in the Astronomical Almanac (U.S. Naval Observatory, 1990). The solar altitude, in turn, is required to calculate the clear sky irradiance value beginning at midnight local time and then every 30 min thereafter for 24 h (used to compute the total energy available in a day). The surface input is used by the app to assign a surface albedo (Sellers, 1965) which affects the resultant irradiance value. See table 1 (or figure 3) for the listing of available surface types (displayed after tapping the existing surface type name to the right of the “Surface” text). Table 1 lists the fractional albedo value associated with each surface.

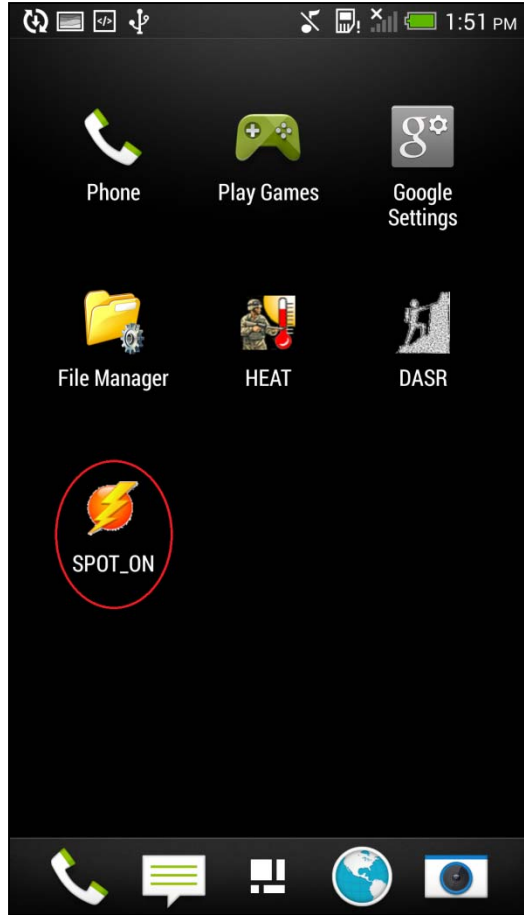


Figure 1. Launch SPOT-ON.

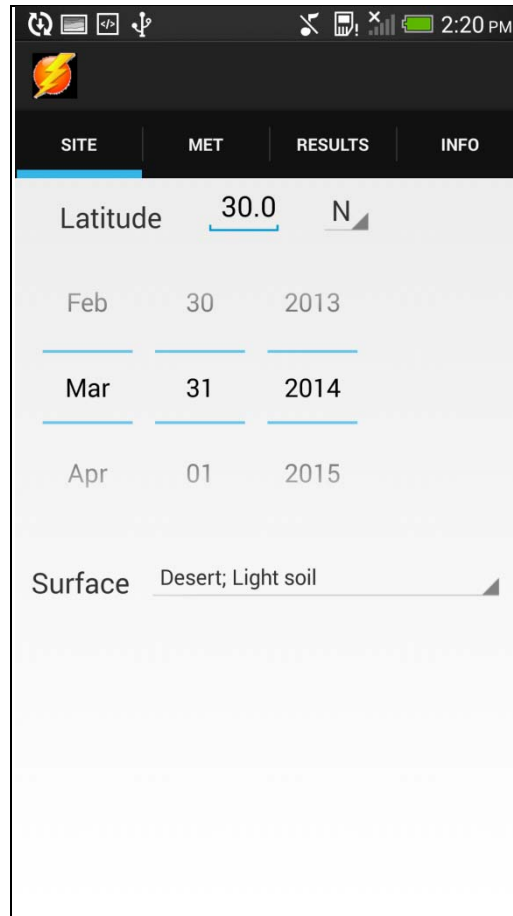


Figure 2. SITE view.

Table 1. Surface type and fractional albedo.

Desert, Light soil	0.30
Deciduous forest, Green meadows	0.15
Coniferous forest, Dark soil	0.10
Fresh snow	0.85
Snow	0.55
Crops	0.20

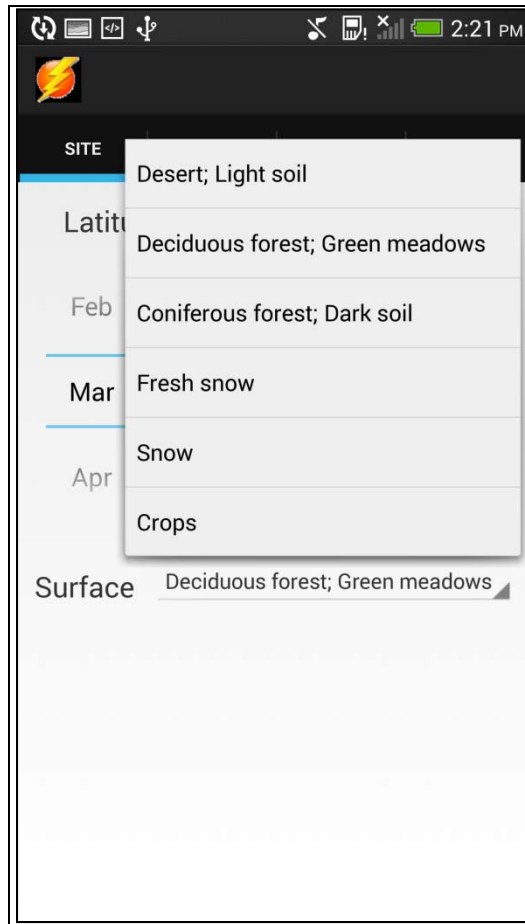


Figure 3. Surface choices.

Figure 4 displays a screen capture of the “MET” (meteorological) tab that allows user entry of the cloud amount (tenths) and type. This screen is displayed by tapping the “MET” tab at the top of the app display. Photos of each of the cloud types are displayed to assist the user in determining the appropriate choice. The cloud inputs are used to determine the attenuated irradiance value (Shapiro, 1982) which will provide a more realistic estimate of the electrical generation capability of the collector(s). The user can also enter a value for the solar collector efficiency in converting solar irradiance into electrical energy. Collectors available for tactical use are typically on the order of only 10%–15% efficient. Note: As this app was designed to support tactical military operations in which logistics (transport, setup and teardown, etc.) will likely be a primary concern, it is assumed that the collectors will generally be of a flexible design that can be folded and/or rolled. This design, coupled with use in a tactical environment, assumes that the collectors will be deployed on the ground such that they are in a generally horizontal orientation. This assumption also simplifies the determination of the overall electrical energy generation as it is not necessary to make more involved irradiance calculations as a function of the collector/solar azimuth offset.

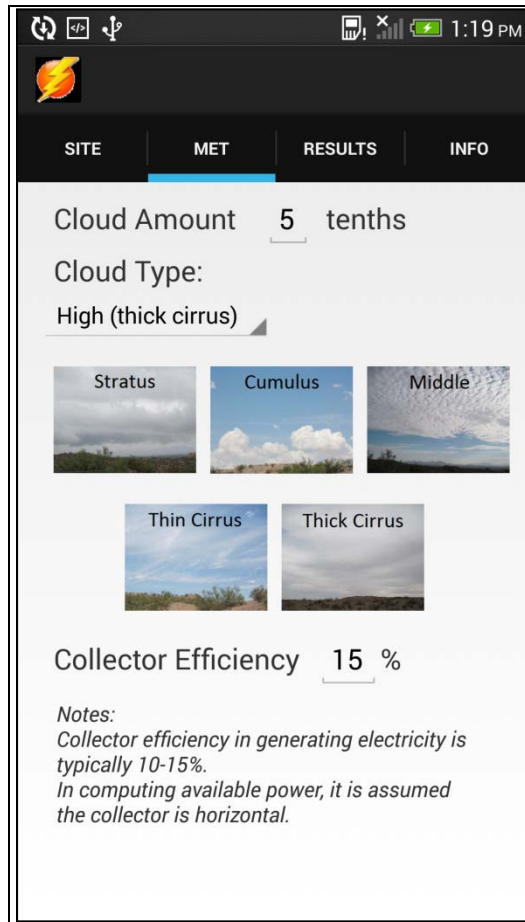


Figure 4. MET view.

3. SPOT-ON Output

Tapping the “RESULTS” tab will calculate and then display (figure 5) the total electrical energy available during the day, the peak power output and the optimal tilt angle for the collector(s) in the event it can be oriented other than horizontal. The energy value result is for a 1 m² solar collector. Thus, multiplying the total area (in m²) of all the deployed solar collectors by the displayed energy value will provide an estimate of the daily electrical energy production.

The final tab (“INFO,” figure 6) provides point of contact information as well as the version of the installed app.

Upon app exit, current values for all of the user inputs will be stored such that they will be the default values displayed when the app is next run.

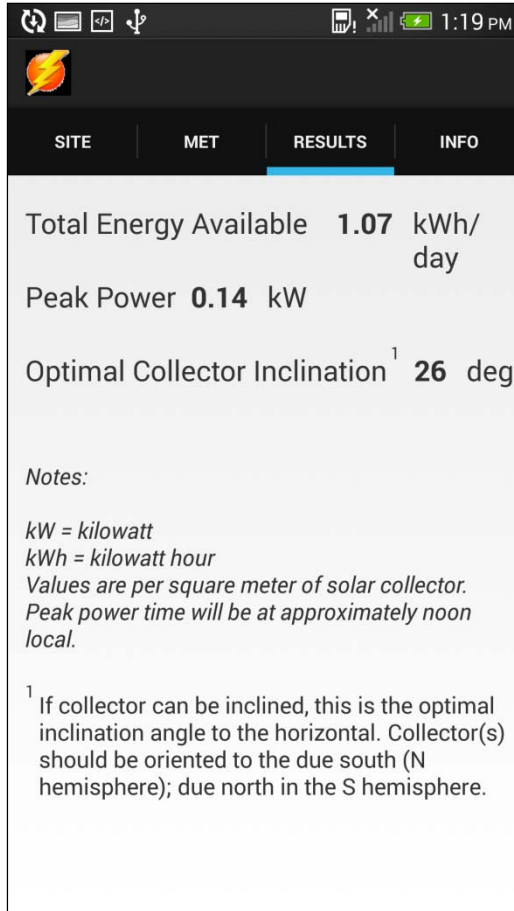


Figure 5. RESULTS view.

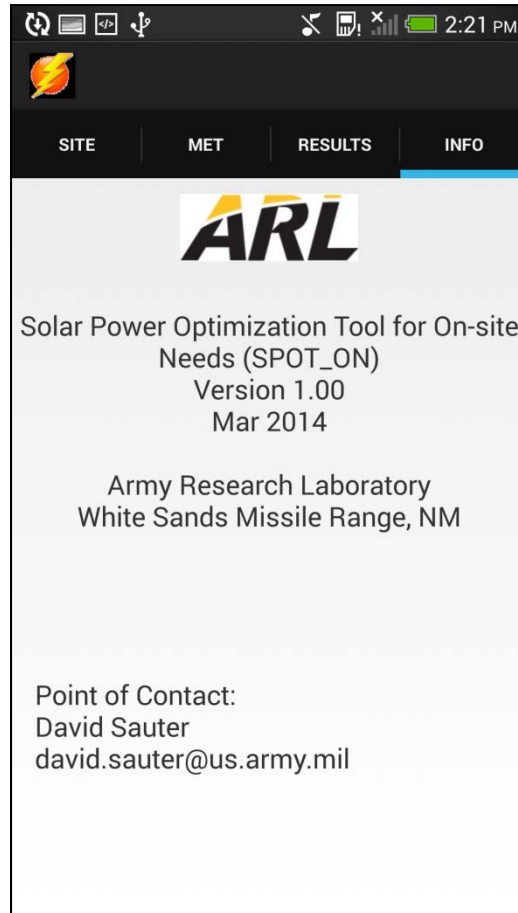


Figure 6. INFO view.

4. Summary and Conclusions

SPOT-ON provides an easy to use capability to estimate available electrical energy and power generation values given simple readily available inputs. Hosting on a mobile device should make it accessible virtually anywhere in a tactical environment.

After internal testing and evaluation (2014) the app will be submitted to the Defense Information Systems Agency (DISA) Mobile Application Store (MAS) for validation and with plans for eventual availability to Department of Defense (DOD) users.

4. References

Liljegren, J. C. WBGT Software Program, Version 1.1, Argonne National Laboratory, 2008 (C language source code available per request to jcliljegren@anl.gov).

Sellers, W. D. Physical Climatology, University of Chicago Press, 1965, 21.

Shapiro, R. 1982: Solar Radiative Flux Calculations from Standard Surface Meteorological Observations. Air Force Geophysics Laboratory Scientific Report No. 1, AFGL-TR-82-0039, 1982 (Available online at www.dtic.mil/dtic/tr/fulltext/u2/a118775.pdf).

United States Naval Observatory in Cooperation With Her Majesty's Nautical Almanac Office, Astronomical Almanac 1990, Data for Astronomy, Space Sciences, Geodesy, Surveying, Navigation and other Applications, 1990 (Available online at <http://www.willbell.com/almanacs/AstronomicalAlmanac1990.htm>).

<u>NO. OF COPIES</u>	<u>ORGANIZATION</u>
1 (PDF)	DEFENSE TECHNICAL INFORMATION CTR DTIC OCA
2 (PDF)	DIRECTOR US ARMY RSRCH LAB RDRL CIO LL RDRL IMAL HRA & RECORDS MGMT
1 (PDF)	GOVT PRINTG OFC A MALHOTRA
1 (PDF)	US ARMY RSRCH LAB RDRL CIE M D SAUTER

INTENTIONALLY LEFT BLANK.