

**FINAL**

**PHASE I ENVIRONMENTAL BASELINE SURVEY  
FOR LEASING NELLIS AIR FORCE BASE LAND FOR CONSTRUCTION AND  
MAINTENANCE OF A STORMWATER DETENTION SYSTEM  
AND RELOCATION OF MILITARY FAMILY HOUSING  
CLARK COUNTY, NEVADA**



**NOVEMBER 2006**

# Report Documentation Page

Form Approved  
OMB No. 0704-0188

Public reporting burden for the collection of information is estimated to average 1 hour per response, including the time for reviewing instructions, searching existing data sources, gathering and maintaining the data needed, and completing and reviewing the collection of information. Send comments regarding this burden estimate or any other aspect of this collection of information, including suggestions for reducing this burden, to Washington Headquarters Services, Directorate for Information Operations and Reports, 1215 Jefferson Davis Highway, Suite 1204, Arlington VA 22202-4302. Respondents should be aware that notwithstanding any other provision of law, no person shall be subject to a penalty for failing to comply with a collection of information if it does not display a currently valid OMB control number.

1. REPORT DATE <b>28 NOV 2006</b>		2. REPORT TYPE <b>N/A</b>		3. DATES COVERED	
4. TITLE AND SUBTITLE <b>Final Phase I Environmental Baseline Survey for Leasing Nellis Air Force Base Land for Construction and Maintenance of a Stormwater Detention System and Relocation of Military Family Housing Clark County, Nevada</b>				5a. CONTRACT NUMBER	
				5b. GRANT NUMBER	
				5c. PROGRAM ELEMENT NUMBER	
6. AUTHOR(S)				5d. PROJECT NUMBER	
				5e. TASK NUMBER	
				5f. WORK UNIT NUMBER	
7. PERFORMING ORGANIZATION NAME(S) AND ADDRESS(ES) <b>Nellis Air Force Base</b>				8. PERFORMING ORGANIZATION REPORT NUMBER	
9. SPONSORING/MONITORING AGENCY NAME(S) AND ADDRESS(ES)				10. SPONSOR/MONITOR'S ACRONYM(S)	
				11. SPONSOR/MONITOR'S REPORT NUMBER(S)	
12. DISTRIBUTION/AVAILABILITY STATEMENT <b>Approved for public release, distribution unlimited.</b>					
13. SUPPLEMENTARY NOTES <b>The original document contains color images.</b>					
14. ABSTRACT					
15. SUBJECT TERMS					
16. SECURITY CLASSIFICATION OF:			17. LIMITATION OF ABSTRACT <b>UU</b>	18. NUMBER OF PAGES <b>254</b>	19a. NAME OF RESPONSIBLE PERSON
a. REPORT <b>unclassified</b>	b. ABSTRACT <b>unclassified</b>	c. THIS PAGE <b>unclassified</b>			



---

---

## **EXECUTIVE SUMMARY**

---

---

This Phase I Environmental Baseline Survey report was prepared to support the proposed lease of 35 acres within an approximately 86-acre tract (hereafter referred to as subject property) owned by Nellis Air Force Base (AFB) to a contractor for the construction and operation of a Stormwater Detention System (SDS) and relocation of Military Family Housing (MFH). Easements for stormwater channels will also be granted. The SDS will be used as a primary flood control detention system for the proposed improvements to the Manch Manor base housing project. The property in consideration is a portion of Area III, and is located near the northwestern boundary of Nellis AFB, Clark County, Nevada (see Figures 1 and 2, Appendix B).

This report was prepared and the site reconnaissance was conducted according to Air Force Instruction 32-7066: Environmental Baseline Surveys in Real Estate Transactions and the American Society for Testing and Materials guidelines ASTM E1527-05 which define good commercial and customary practices in the United States for conducting an environmental site assessment of a parcel of commercial real estate with respect to the range of contaminants within the scope of the Comprehensive Environmental Response, Compensation, and Liability Act (42 USC 9601).

According to information gathered from document searches, interviews, and the site reconnaissance, Gulf South Research Corporation (GSRC) found no evidence of contamination in connection with the subject property and found no evidence of contamination on adjacent properties.

GSRC recommends that solid waste scattered throughout the subject property should be disposed of in accordance with local, state, and Federal regulations and the Nellis AFB Solid Waste Management Plan. GSRC recommends that no further environmental studies be conducted for the property.

**THIS PAGE LEFT INTENTIONALLY BLANK**

---

---

## TABLE OF CONTENTS

---

---

<b>EXECUTIVE SUMMARY .....</b>	<b>ii</b>
<b>1.0 PURPOSE FOR THE ENVIRONMENTAL BASELINE SURVEY.....</b>	<b>1-1</b>
1.1 BOUNDARIES OF THE PROPERTY AND SURVEY AREA.....	1-1
<b>2.0 SURVEY METHODOLOGY .....</b>	<b>2-1</b>
2.1 APPROACH AND RATIONALE .....	2-1
2.1.1 Description of Documents Reviewed.....	2-2
2.1.2 Property Inspections.....	2-12
2.1.3 Personal Interviews .....	2-13
2.1.4 Sampling.....	2-13
<b>3.0 FINDINGS FOR SUBJECT PROPERTY .....</b>	<b>3-1</b>
3.1 HISTORY AND CURRENT USE .....	3-1
3.1.1 Historic Topographic Quadrangles .....	3-1
3.1.2 Historic Aerial Photographs .....	3-1
3.2 ENVIRONMENTAL SETTING .....	3-1
3.2.1 Soils.....	3-2
3.2.2 Topography.....	3-3
3.2.3 Vegetation .....	3-3
3.2.4 Fauna .....	3-3
3.2.5 Threatened, Endangered and Rare Species .....	3-3
3.3 HAZARDOUS SUBSTANCES.....	3-4
3.3.1 Hazardous Materials and Petroleum Products .....	3-4
3.3.2 Hazardous and Petroleum Waste.....	3-4
3.4 INSTALLATION RESTORATION PROGRAM CONTAMINATION .....	3-4
3.5 STORAGE TANKS .....	3-4
3.5.1 Aboveground Storage Tanks.....	3-4
3.5.2 Underground Storage Tanks .....	3-5
3.5.3 Pipelines, Hydrant Fueling, and Transfer Systems.....	3-5
3.6 OIL WATER SEPARATORS .....	3-5
3.7 PESTICIDES .....	3-5
3.8 MEDICAL BIOHAZARDOUS WASTE .....	3-5
3.9 ORDNANCE .....	3-5
3.10 RADIOACTIVE WASTES .....	3-5
3.11 SOLID WASTE .....	3-6
3.12 GROUND WATER .....	3-6
3.13 WASTEWATER TREATMENT, COLLECTION AND DISCHARGE .....	3-6
3.14 DISCLOSURE ITEMS .....	3-6
3.14.1 Drinking Water Quality.....	3-6
3.14.2 Asbestos .....	3-6
3.14.3 Polychlorinated Biphenyls (PCBs).....	3-7
3.14.4 Radon .....	3-7
3.14.5 Lead-Based Paint .....	3-7
<b>4.0 FINDINGS FOR ADJACENT PROPERTIES.....</b>	<b>4-1</b>
4.1 LAND USES .....	4-1
4.2 SURVEYED PROPERTIES .....	4-1

<b>5.0</b>	<b>APPLICABLE REGULATORY COMPLIANCE ISSUES.....</b>	<b>5-1</b>
5.1	LIST OF COMPLIANCE ISSUES.....	5-1
5.2	DESCRIPTION OF CORRECTIVE ACTIONS.....	5-1
5.3	ESTIMATES OF VARIOUS ALTERNATIVES.....	5-1
<b>6.0</b>	<b>CONCLUSIONS.....</b>	<b>6-1</b>
6.1	FACILITY MATRIX.....	6-1
6.2	PROPERTY CATEGORIES MAP.....	6-1
6.3	RESOURCES MAP.....	6-1
6.4	DATA GAPS.....	6-1
<b>7.0</b>	<b>RECOMMENDATIONS.....</b>	<b>7-1</b>
<b>8.0</b>	<b>CERTIFICATIONS.....</b>	<b>8-1</b>

**LIST OF TABLES**

Table 1.	Summary of Database Information Received During Preparation of the EBS.....	2-3
Table 2.	List of Facilities from EDR Report.....	2-7
Table 3.	Historical Topographic Quadrangles/Aerial Photographs Reviewed.....	2-11
Table 4.	Chain of Title for the Subject Property.....	2-12

**LIST OF APPENDICES**

- Appendix A. EDR Report
- Appendix B. Maps and Figures
- Appendix C. Topographic Quadrangles/Aerial Maps
- Appendix D. Site Photos
- Appendix E. References
- Appendix F. Interviews

***SECTION 1.0***  
***PURPOSE FOR THE ENVIRONMENTAL BASELINE SURVEY***

---

---



---

---

## **1.0 PURPOSE FOR THE ENVIRONMENTAL BASELINE SURVEY**

---

---

The purpose of this Phase I Environmental Baseline Survey (EBS) is to (1) document the nature, magnitude, and extent of any environmental contamination of the subject property considered for the out-grant lease; (2) identify potential environmental contamination liabilities associated with the proposed transaction and establish environmental due diligence; (3) develop information to assess health and safety risks; (4) protect human health and the environment; (5) determine possible effects of contamination on property valuation; (6) provide notice of environmental condition when required under Section 120 [h] [1] of the Comprehensive Environmental Response, Compensation, and Liability Act (CERCLA) of 1980 as amended (42 USC 9620 [h] [1]) or any applicable state or real property disclosure requirements.

### **1.1 BOUNDARIES OF THE PROPERTY AND SURVEY AREA**

The legal description of the subject property, located in Area III, is S1/2 Section 32 Township 19 South, Range 62 East (see Figure 2, Appendix B):

**THIS PAGE LEFT INTENTIONALLY BLANK**

***SECTION 2.0***  
***SURVEY METHODOLOGY***

---

---



---

---

## **2.0 SURVEY METHODOLOGY**

---

---

### **2.1 APPROACH AND RATIONALE**

This report was produced in accordance with the following:

#### AFI 32-7066

“This instruction implements Air Force Policy Directive (AFPD) 32-70, Environmental Quality, by spelling out responsibilities and procedures for an Environmental Baseline Survey (EBS) in a real property transaction. This instruction also covers additional procedures for transactions involving unremediated real property and for the termination or expiration of temporary interests in real property.”

#### ASTM E1527-05

“The ASTM guideline defines good commercial and customary practices in the U.S. for conducting an environmental site assessment of a parcel of commercial real estate with respect to the range of contaminants within the scope of the CERCLA (42 USC 9601). This practice is intended to permit a user to satisfy one of the requirements to qualify for the innocent landowner, contiguous property owner, or bona fide prospective purchaser limitations on CERCLA liability.” Gulf South Research Corporation’s (GSRC) scope of services for this project includes four major components: (1) Federal, state, and local environmental records review, including a review of historical and physical setting records; (2) a site reconnaissance to search for visible indications of contamination or potential contamination to the environmental or human health and safety; (3) interviews with key site personnel and local government officials; and (4) the preparation of this report.

This EBS report categorizes the presence of hazardous substances or petroleum products or their derivatives for the subject property into the following:

Category 1 – No storage, release or disposal has occurred. Property where no hazardous substances or petroleum products or their derivatives were stored, released into the environment or structures, or disposed on the subject property and where no migration from adjacent areas has occurred.

Category 2 – Only storage has occurred. Property where hazardous or petroleum products or their derivatives were stored, but no release, disposal or migration from adjacent areas occurred.

Category 3 – Contamination below a level that requires any action. Property where contamination is present but falls below established action levels characterized pursuant to the Environmental Restoration Program (ERP) that is managed by the Restoration Program Manager (RPM) of the 99 CES/CEVR.

Category 4 – Remedial action required and taken. Property where contamination above action levels existed but all remedial actions necessary to protect human health and the environment have been taken to meet the provisions of CERCLA Section 120 (h) (3).

Category 5 – Remedial or other action underway. Property is undergoing remedial action for known contamination.

Category 6 – Required response action not implemented. Property contains known contamination and required remedial systems or other actions have not been selected or implemented.

Category 7 – Further evaluation required. Property has indications of existing contamination or the potential for a release of hazardous substances into the environment or structures, but not well characterized pursuant to the ERP.

### **2.1.1 Description of Documents Reviewed**

GSRC contracted Environmental Data Resources, Inc. (EDR; see Appendix A) to search Federal and state environmental databases that track activities associated with hazardous waste and incidents that have resulted in major environmental impairment. These databases are prepared and maintained by various Federal and state environmental agencies, such as the U.S. Environmental Protection Agency (EPA; see Appendix A) and the Nevada Division of Environmental Protection (NDEP; see Appendix A). The minimum appropriate search distance was 1 mile from the subject property's boundary (Table 1). The EDR report showing all information pertaining to the database searches is presented in Appendix A.

GSRC also conducted searches on NDEP and EPA databases via the internet for information such as Enforcement and Compliance History Online (ECHO) and Envirofacts Warehouse. No information regarding additional environmental concerns within or in the vicinity of the subject property was found in the Federal or state databases (NDEP 2006 and EPA 2006).

**Table 1. Summary of Database Information Received During Preparation of the EBS**

<b>Primary Federal Databases</b>	<b>Date of Database</b>	<b>Search Distance*</b>
Comprehensive Environmental Response, Compensation, and Liability Information System (CERCLIS)	March 2006	1.0 mile
Resource Conservation and Recovery Act (RCRA) Information-Transportation, Storage, and Disposal Facilities (RCRA-TSD); Large Quantity Generators (LQG) and Small Quantity Generators (SQG)	June 2006	1.0 mile
Emergency Response Notification System (ERNS)	December 2005	1.0 mile
Hazardous Materials Incident Report System (HMIRS)	July 2006	1.0 mile
Department of Defense Sites (DOD)	December 2004	Subject Property
Toxic Release Inventory (TRIS)	December 2004	1.0 mile
FIFRA/TSCA Tracking System (FTTS)	July 2006	1.0 mile
Integrated Compliance Information System (ICIS)	April 2006	1.0 mile
PCB Activity Database (PADS)	February 2006	1.0 mile
Facility Index System (FINDS)	July 2006	1.0 mile
<b>Primary State Databases</b>	<b>Date of Database</b>	<b>Search Distance*</b>
Corrective Action Case List (SHWS)	February 2006	1.0 mile
Solid Waste Facilities/Landfill Sites (SWF/LF)	October 2005	1.0 mile
Recycling Information Listing (SWRCY)	February 2006	1.0 mile
Leaking Underground Storage Tank Incident Reports (LUST)	March 2006	1.0 mile
Listing of Wastewater Facilities (NPDES)	June 2006	1.0 mile
Registered Underground Storage Tanks (UST)	July 2006	1.0 mile
Hazardous Materials Repository Information Data (TIER 2)	March 2006	1.0 mile

Source: EDR, Inc. 2006.

\*In accordance with ASTM E1527-05

### **Primary Federal and State Databases**

Primary Federal databases reviewed by EDR, Inc. included:

- The National Priorities List (NPL; see Appendix A) – This database includes EPA NPL sites that fall under the EPA’s Superfund program, established to fund the cleanup of the most serious uncontrolled or abandoned hazardous waste sites identified for possible long-term remedial action.
- Delisted NPL – This database includes EPA final NPL sites where remedies have proven to be satisfactory or sites where the original analyses were inaccurate, and the site is no longer appropriate for inclusion on the NPL.
- Comprehensive Environmental Response, Compensation, and Liability Information System (CERCLIS; see Appendix A) – This database contains an extract of sites that have been or are in the process of being investigated for potential environmental risk.

- CERCLIS No Further Remedial Action Planned (CERCLIS-NFRAP; see Appendix A) – This database includes sites, which have been determined by the EPA, following preliminary assessment, that no longer pose a significant risk or require further activity under CERCLA.
- Resource Conservation and Recovery Act Information (RCRA; see Appendix A) – This database includes handlers, generators, transporters, violations, corrective actions, and treatment, storage and disposal facilities of hazardous wastes.
- Department of Defense (DOD; see Appendix A) Sites – This database contains a list of DOD sites located within the subject property.
- Emergency Response Notification System (ERNS; see Appendix A) – This database contains data on reported releases of oil and hazardous substances.
- FIFRA/TSCA Tracking System (FTTS; see Appendix A) – Federal Insecticide, Fungicide, and Rodenticide Act (FIFRA; see Appendix A)/Toxic Substances Control Act (TSCA; see Appendix A) and Emergency Planning and Community Right-to-Know Act (EPCRA; see Appendix A) tracking system regarding pesticide enforcement actions, compliance activities related to FIFRA, and activities related to EPCRA over the previous 5 years.
- Integrated Compliance Information System (ICIS; see Appendix A) – This database supports the needs of the national enforcement and compliance program as well as the unique needs of the National Pollutant Discharge Elimination System (NPDES; see Appendix A) program.
- PCB Activity Database (PADS; see Appendix A) – This database identifies generators, transporters, commercial storers and/or brokers and disposers of polychlorinated biphenyls (PCBs; see Appendix A) who are required to notify the EPA of such activities.
- Facility Index System (FINDS; see Appendix A) – This database contains both facility information and ‘pointers’ to other sources that contain more detail.

Primary state databases reviewed by EDR include:

- Corrective Action Case List (SHWS; see Appendix A) – This is a listing of corrective action sites.
- Landfill List (SWF/LF; see Appendix A) – This is a list of solid waste facilities/landfill sites.
- Recycling Information Listing (SWRCY; see Appendix A) – This is a listing of registered waste tire collection sites.
- Leaking Underground Storage Tank Incident Reports (LUST; see Appendix A) – This is an inventory of reported leaking underground storage tank incidents.
- Underground Storage Tank List (UST; see Appendix A) – This is a list of registered USTs in the State of Nevada.
- Hazardous Materials Repository Information Data (TIER 2) – This is a list of EPCRA required facilities which store or manufacture hazardous materials.

A total of 13 databases were recognized during the search conducted by EDR. Note that many of the facilities/sites listed in the EDR report were listed in multiple databases. The EDR report

indicates that there are 109 sites/facilities recorded from the database search within the search radii that may have or have generated, stored, treated, and/or disposed of solid or hazardous waste within or near the subject property (Table 2).

All information listed in Table 2 was derived directly from the EDR report. Facilities/sites listed in the EDR report that were greater in distance to the subject property than the distance of the search radii promulgated in the ASTM guidelines were not included in Table 2 and were not considered to be a threat to the subject property. Also, facilities/sites that are located down-gradient to the subject property at a distance not considered to pose a threat to the property (34 sites) were not included in Table 2.

**THIS PAGE LEFT INTENTIONALLY BLANK**

**Table 2. List of Facilities from EDR Report**

Facility Name/ Address	Distance/Direction From Subject Property	Database	Comments	Potential Threat to Subject Property?
Nellis AFB Nellis AFB, NV	Subject Property	DOD	This database lists Nellis AFB as a Department of Defense site greater than 640 acres	No. Subject property is not located in an area of the base that would pose an environmental risk.
NVARNG Floyd Edsall Complex 6402 N. Range Road Las Vegas, NV 89115	1 mile/N/NE	RCRA-SOG FINDS\HA ZNET	This facility is a SQG for hazardous waste. Several informal enforcement actions in 1998.	No. Due to the distance from the subject property and because the violation occurred over 7 years ago, this facility does not pose a threat to the subject property.
G&O Transportation, Inc. 5255 E. El Campo Grande Las Vegas, NV 89115	0.8 mile N	Ind.Haz Waste RCRA-SQG FINDS	This facility is a transporter of hazardous waste.	No. No violations for this facility.
Rebel Oil Company, Inc. 5095 E. El Campo Grande Las Vegas, NV 89115	0.7 mile/N	TIER2	This facility, at one time, stored or manufactured 1.9 million pounds of alcohol.	No. No violations exist for this facility.
Baker Commodities, Inc. 5725 Range Road Las Vegas, NV 89115	0.65 mile/NE	FINDS	This facility is listed as having an NPDES permit.	No. No violations exist and no threat of contamination is evident from this facility
Summit View Youth Center 5730 Range Road Las Vegas, NV 89115	0.65 mile/NE	FINDS	This facility is listed in the FINDS database because it is a school located near the subject property.	No. No violations exist and no threat of contamination is evident from this facility

**Table 2, continued**

Facility Name/ Address	Distance/Direction From Subject Property	Database	Comments	Potential Threat to Subject Property?
Southwest Auto Wrecking 5380 North Novak Street Las Vegas, NV 89115	0.3 mile/NW	SHWS	This facility had correction action taken against it on July 11, 1991 for the release of petroleum hydrocarbons to the soil.	No. The case was closed on December 7, 1992.
K & L Auto Wrecking 4540 E. Hammer Lane Las Vegas, NV 89115	0.3 mile/NW	SWRCY	This facility is listed as a generator of waste tires.	No. No violations exist for this facility.
EV CON Recycling 4560 Hammer Lane Las Vegas NV 89115	0.3 mile/NW	RCRA- SQG FINDS HAZNET	This facility is listed as being a conditionally exempt SQG.	No. No violations exist for this facility.
A 1 Auto & Salvage 4520 Hammer Lane Las Vegas, NV 89115	0.3 mile/NW	SHWS	This facility is listed as being a conditionally exempt SQG.	No. No violations exist for this facility.
USAF Nellis AFRC OMS 5550 Range Road Las Vegas, NV 89115	0.6 mile/NE	RCRA- SQG	This facility is listed as being a conditionally exempt SQG.	No. No violations exist for this facility.
Sierra Ready Mix 4150 Smiley Road Las Vegas, NV 89031	0.6 mile/W	LUST UST TIER 2	This facility is listed as reporting numerous spills of petroleum and non-petroleum products. It also stores numerous listed hazardous materials	No. The facility is located over 0.5 mile down gradient from the subject property
Parts 4950 Copper Sage Las Vegas, NV 89115	adjacent/W	SWRCY	This facility is listed as being a generator of waste tires.	No. No violations exist for this facility, and any future spills would be <i>de minimis</i> .
Greenleaf 4995 Copper Sage Street Las Vegas, NV 89115	adjacent/W	SWRCY	This facility is listed as being a generator of waste tires.	No. No violations exist for this facility, and any future spills would be <i>de minimis</i> .
Ken's Auto Wrecking 5051 Copper Sage Road Las Vegas, NV 89115	adjacent/W	SWRCY	This facility is listed as being a generator of waste tires.	No. No violations exist for this facility, and any future spills would be <i>de minimis</i> .

**Table 2, continued**

Facility Name/ Address	Distance/Direction From Subject Property	Database	Comments	Potential Threat to Subject Property?
Burt's Main Gate Wrecking 5070 Copper Sage Las Vegas, NV 89115	adjacent/W	SHWS	This facility is listed as being a generator of waste tires and reported a spill of gasoline into the soil on February 5, 2003.	No. Any future spills would be <i>de minimis</i> , and the previous spill case was closed in 2005.
Walton's Salvage 4904 Copper Sage Las Vegas, NV 89115	adjacent/W	SHWS	This facility reported a spill of waste oil into the soil on February 6, 1995.	No. The spill was cleaned up and the case was closed on March 8, 1995, and any future spills would be <i>de minimis</i> .
Nevada Pic-a-Part 5090 N, Lamb Blvd. Las Vegas, NV	0.50 mile/W	SWRCY	This facility is listed as being a generator of waste tires.	No. The facility has no history of violations.
Vegas Oil 5105 N. Lamb Blvd. Las Vegas, NV	0.5 mile/W	SHWS	This facility reported a hydrocarbon products release in 1996, but the case was closed July 3, 1996.	No. Facility is located 0.5 mile down gradient from the subject property.
Rinker Materials West 5030 N. Lamb Blvd. Las Vegas, NV	0.5 mile/W	TIER 2	This facility stores and uses petroleum products and other hazardous materials.	No. The facility has no history of violations.
34 Facilities in Other Areas Down-Gradient	0.5 to 1 mile/down-gradient	Various	There are 34 additional facilities listed that are located a significant distance down-gradient from the subject property and do not pose any environmental risk to the subject property.	No. these facilities are located down-gradient from the subject property

**THIS PAGE LEFT INTENTIONALLY BLANK**

### Historical Maps/Aerial Photographs

A search was made by EDR and GSRC for historical aerial photographs and historical quadrangle maps available for the subject property. Historical topographic quadrangle maps were available for 1952, 1974 and 1982. Historic aerial photographs were obtained from Nellis AFB staff and were available for the years of 1943 through 2005. These maps typically show any development or habitat changes over the years. The historical topographic quadrangles and aerial photographs reviewed by GSRC are listed in Table 3 and can be found in Appendix C.

**Table 3. Historical Topographic Quadrangles/Aerial Photographs Reviewed**

DATE	QUADRANGLE/PHOTOGRAPH NAME	SCALE
1943	Nellis AFB	----
1952	Las Vegas/Gass Peak SW	1:62,500
1958	Nellis AFB	----
1973	Nellis AFB	----
1974	Las Vegas NE	1:24,000
1974	Valley	1:24,000
1982	Las Vegas NE	1:24,000
1982	Valley	1:24,000
1984	Nellis AFB	----
1990	Nellis AFB	----
1995	Nellis AFB	----
2005	Nellis AFB	----

Source: Nellis AFB 1943, 1958, 1973, 1984, 1990, 1995, 2005; U.S. Geological Survey 1952, 1974, 1982.

### Facility Response Plan

The *Final Draft, Nellis Air Force Base 19-1, Facility Response Plan* (Nellis AFB 2006a) and spill report file was reviewed to determine if spills of reportable quantities have occurred within Area III in the past 5 years. Nellis AFB is required to keep track of all reportable quantity spills for a period of 5 years and institute a facility response plan based on the occurrences of those spills. A reportable quantity, as per Nevada state regulations, is the release of 25 gallons or more of petroleum products such as gasoline, diesel, and hydraulic fluid or the impact of 3 cubic yards (yds<sup>3</sup>) or more of soil by a hazardous material (NDEP 2006b). According to information from the facility response plan, no reportable spills have occurred within the subject property.

## Tract Register of Acquisition

The chain of title information was researched and reviewed by the Nellis AFB real estate office to determine historical ownership of the subject property since its inception as a military installation. Table 4 summarizes the transactions that occurred for the acquisition of the subject property after July 1, 1940 (Figure 3, Appendix B). No detailed record of property transactions on the base is available in the county land record database, and all property title information was acquired from the Nellis AFB real estate office. The exact location of the subject property relative to tracts listed on the Nellis AFB property map is uncertain, however, all possible parcels affected are listed in Table 4 and indicated in Figure 3, Appendix B.

**Table 4. Chain of Title for the Subject Property**

Tract Number Acquired	Name of Seller
B121	Annie E. Dixon
B142	A. T. Hoffman
B143	Hyman Brown, etux.
B141	Leonard R. Wilson, et al.
B120	Mary G. Parcell

### 2.1.2 Property Inspections

A site reconnaissance was conducted on September 5, 2006 by Mr. Michael Hodson, Ms Joanna Cezniak, Mr. Howard Nass and Dr. Eric Webb. The focus of the effort was to investigate the subject property for visual evidence of any adverse impacts due to potential hazardous or toxic substances, or the presence of potential sources for impacts, such as drums, petroleum products and leaking USTs.

The 86-acre tract containing the subject property was accessible by vehicle and by foot from the north and from several unimproved roadways scattered throughout. The property area consists of open desert scrub land that supports a diversity and density of vegetation (approximately 40 to 50 percent ground coverage). The topography of the majority of the subject property is gently sloping terrain with a general slope to the south and southeast. At least three definitive ephemeral drainage areas traverse the property from north to south, with typical dendritic storm water flow patterns. The drainage areas terminate into a large open ditch that runs northwest to southeast along the Manch Manor base housing area. The ground elevation of the subject property is approximately 30 to 40 feet higher to the northwest with a gradual slope to the

drainage ditch in the southeast. No buildings or standing structures were observed on the subject property.

Throughout the tract containing the subject property there is scattered debris and minor solid waste and discarded items. Surveys of the property revealed a variety of solid waste, including: sheet metal, miscellaneous car parts, paper, styrofoam, empty plastic barrels, discarded pallets, broken furniture, glass bottles and metal cans, broken concrete, and building demolition debris. None of the debris and solid waste found would constitute an environmental risk to the subject property.

Site photographs of the subject property can be found in Appendix D. An index map of site photograph locations can be found in Figure 5 in Appendix B.

### **2.1.3 Personal Interviews**

The key personnel contacted regarding operations and history in Area III are listed below, and a summary of their interviews are presented in Appendix F. Interviews conducted in June 2006 for the “Phase I Environmental Baseline Survey for the Leasing of Nellis AFB Land for Construction and Operation of a Solar Photovoltaic System, Clark County, Nevada” in Area III were also used for this project (Nellis AFB, 2006b).

D. J. Haarklau, Environmental Fuels Program Manager, Nellis AFB

Bernd Schmidt, Restoration Program Manager, Nellis AFB

Patrick Quinn, Environmental Engineer, Nellis AFB

Chief James Boley, Nellis AFB Fire Department

### **2.1.4 Sampling**

No air, soil, or water samples were taken within the subject property as part of this Phase I EBS. Existing information and sampling data for areas northeast of the subject property provided by Nellis AFB were reviewed.

**THIS PAGE LEFT INTENTIONALLY BLANK**

***SECTION 3.0***  
***FINDINGS FOR SUBJECT PROPERTY***

---

---



---

---

## **3.0 FINDINGS FOR SUBJECT PROPERTY**

---

---

### **3.1 HISTORY AND CURRENT USE**

The documents reviewed by GSRC to determine historical land uses and potential environmental conditions associated with those uses regarding the subject property and surrounding areas are described in the paragraphs below.

#### **3.1.1 Historic Topographic Quadrangles**

The 1952 historic quadrangle (Appendix C) showed the subject property to be undeveloped. The munitions bunkers can be seen northeast of the subject property. The 1974 and 1982 historic quadrangles (Appendix C) showed no developments within the subject property.

#### **3.1.2 Historic Aerial Photographs**

The historic aerial photographs from 1943, 1958, 1961, 1969, 1973, 1984, 1990, 1995 and 2005 (Appendix C) showed the subject property to be undeveloped desert scrub. In 1943 there was no development in the vicinity of the subject property. In 1958 and 1961 the munitions bunkers were visible to the northeast of the property. In 1969 two small auto salvage yards were visible to the west of the property with no fence separating them from Nellis AFB property. In 1973 two additional salvage yards were visible, and the base housing in Manch Manor Estates was partially complete to the south. In 1984 the base housing had been developed to its current limits to the south, and salvage yards had completely filled the property adjacent to the western boundary of the base. The Nellis AFB vehicle storage lot south of the munitions bunkers was also visible with vehicles in place. The 1990, 1995 and 2005 photographs showed little change from 1984. The perimeter fence was visible in the 2005 photograph.

Current use of the subject property is open areas of undeveloped land (Site Photographs 1 through 5; see Appendix D).

### **3.2 ENVIRONMENTAL SETTING**

The subject property is located in the Las Vegas Valley which is one of the driest and warmest areas in the U. S. The climate consists of hot summers, cool winters, and a wide fluctuation in annual rainfall. Temperatures through a year can range from average daily maximums in July of

104 degrees Fahrenheit (°F; see Appendix A) to average daily minimums in January of 33 °F. Several washes and drainages traverse the subject property in a southerly direction. The drainages crossing the western portion of the subject property terminate in a drainage ditch, which carries stormwater away from the Manch Manor Estates base housing. Stormwater is also lost through percolation and evaporation. Figure 6 in Appendix B illustrates the flow direction of surface water in and around the subject property. The groundwater within the subject property is recharged by precipitation from the surrounding mountain ranges. On Nellis AFB, multiple shallow, semi-confined aquifers occur at depths from 60 to 120 feet below ground surface (bgs) and from 600 to 1000 feet bgs. (Nellis AFB 1996).

### **3.2.1 Soils**

Soils within the tract containing the subject property are made up of three complexes: (1) the Las Vegas-Skyhaven Complex, (2) the Las Vegas-McCarren-Grapevine Complex, and (3) the Las Vegas-DeStazo complex (NRCS 2006). The distribution of soils on the subject property can be found in Figure 7 in Appendix B. The majority of the property (90 percent) is composed of the Las Vegas-McCarren-Grapevine complex, 0 to 4 percent slopes. This complex contains mixed Las Vegas fine gravelly loam (40 percent), McCarren fine sandy loam (25 percent), Grapevine very fine sandy loam (20 percent), and other soils (15 percent). The Las Vegas soil is a shallow well-drained soil formed in alluvium derived from limestone and dolomite. It has a low water capacity and moderately slow permeability. The McCarren soil formed in alluvium derived from limestone, sandstone, and gypsiferous sediment. The Grapevine soil formed in alluvium derived from different types of rocks that have a high content of gypsiferous material. Both the McCarren and Grapevine soils are very deep and well drained. Permeability is moderate in Grapevine soil and moderately slow in McCarren soil. Available water capacity is moderate in McCarren soil and high in Grapevine soil.

For all three soils, runoff is slow and the hazard of water erosion is slight, but the hazard of blowing soil is high. All three soils are subject to rare periods of flooding from prolonged, high-intensity storms. Primary limitations of the soils in this complex for construction are the hazard of flooding and limited depth to hardpan in the Las Vegas soil. Gypsum in the McCarren and Grapevine soils can corrode concrete, and excessive irrigation can dissolve gypsum in the soil resulting in subsidence.

### **3.2.2 Topography**

The topography within and in the vicinity of the subject area is sloping to the south with steeper slopes near washes and drainages. However, overall topography within the regional area slopes downward to the south and southeast from the southern Sheep and Las Vegas Ranges toward the Las Vegas Valley. The average elevation of the subject property is approximately 1,920 feet above mean sea level. There is an approximate 30 to 40 feet difference in elevation from the northwest to the southeast on the tract containing the subject property.

### **3.2.3 Vegetation**

According to the 2001 Draft Integrated Natural Resources Plan (INRMP) for Nellis AFB (Nellis AFB 2001), native Nellis AFB vegetation can be categorized as a creosote bush/white bursage (*Larrea tridentata-Ambrosia dumosa*) vegetative community. This vegetative community occurs from sea level to approximately 3,900 feet above MSL. Although the majority of Nellis AFB is developed, the creosote bush/white bursage community can be found in the majority of undisturbed areas. This plant community can contain, but is not limited to, saltbush (*Atriplex* spp.), prickly pear and cholla (*Opuntia* sp.), Joshua tree (*Yucca brevifolia*), desert trumpet (*Eriogonum inflatum*), cheesebush (*Hymenoclea salsola*), and ephedra (*Ephedra* sp.). Russian thistle (*Salsola* sp.), a noxious weed, commonly occurs in disturbed areas.

### **3.2.4 Fauna**

Within the tract containing the subject property, wildlife fauna observed included: burrowing owl (*Athene cunicularia*), mourning dove (*Zenaida macroura*), Gambels quail (*Callipela gambelii*) and ground squirrels (*Spermophilus* sp.).

### **3.2.5 Threatened, Endangered and Rare Species**

Las Vegas bear poppy (*Arctomecon californica*), listed as Fully Protected by the State of Nevada, was found on the 86-acre tract containing the subject property in sparsely vegetated, level areas and in disturbed areas at slightly higher elevations. The distribution was patchy in large patches, +/- 20 square feet, consisting of 10 to 30 individuals. The population appeared healthy with high recruitment as indicated by numerous smaller individuals less than 3 inches in height which originated as seeds from the surrounding population.

Las Vegas buckwheat (*Eriogonum corymbosum*), listed as a potential endangered species by the State of Nevada, was found on the 86-acre tract containing the subject property at lower

elevations associated with drainages. It was found in relatively dense shrub/grass dominated areas to the southeast and in relatively sparsely vegetated areas to the west. It was sparsely distributed in small clumps of two to five individuals. The exact locations of the population were not mapped due to the scattered distribution of the species, however they are more likely to be found in the drainage areas, and would likely be found within the proposed lease areas. The population appeared healthy.

A distribution map of the State of Nevada listed species can be found in Figure 8 in Appendix B.

### **3.3 HAZARDOUS SUBSTANCES**

Hazardous substances are those which can pose a risk to human health and safety through exposure to levels above those recommended as safe by the U.S. Environmental Protection Agency.

#### **3.3.1 Hazardous Materials and Petroleum Products**

According to record searches, interviews, and a site reconnaissance, no evidence of hazardous materials or petroleum products were observed within the subject property. The presence of auto salvage operations adjacent to Nellis AFB property and upslope of the subject property could have introduced petroleum products into the subject property in the past, however, no visible evidence was found in ground reconnaissance of the property.

#### **3.3.2 Hazardous and Petroleum Waste**

According to record searches, interviews, and a site reconnaissance, no evidence of hazardous or petroleum waste was observed within the subject property.

### **3.4 INSTALLATION RESTORATION PROGRAM CONTAMINATION**

According to record searches, interviews, and a site reconnaissance, no evidence of restoration programs or contamination requiring a restoration program are present on the subject property.

### **3.5 STORAGE TANKS**

#### **3.5.1 Aboveground Storage Tanks**

According to record searches, interviews, and a site reconnaissance, no aboveground storage tanks are within the subject property.

### **3.5.2 Underground Storage Tanks**

According to interviews, document searches, and a site reconnaissance, no USTs are within the subject property.

### **3.5.3 Pipelines, Hydrant Fueling, and Transfer Systems**

According to record searches, interviews, and a site reconnaissance, no pipelines, hydrant fueling or transfer systems are located within the subject property.

### **3.6 OIL WATER SEPARATORS**

According to record searches, interviews, and a site reconnaissance no oil water separators are located within the subject property.

### **3.7 PESTICIDES**

No visual evidence of the past use or storage of pesticides was found within the subject property.

### **3.8 MEDICAL BIOHAZARDOUS WASTE**

According to record searches, interviews, and a site reconnaissance, no medical biohazardous waste is located within the subject property.

### **3.9 ORDNANCE**

No visual evidence of ordnance was found within the subject property during the site reconnaissance. However, according to Mr. Patrick Quinn, ordnance were stored in bunkers in what is now the DRMO facility, adjacent to the subject property, from 1943 through the 1950s.

### **3.10 RADIOACTIVE WASTES**

According to interviews, document searches, and visual observations, no storage or disposal of radioactive waste occurred within the subject property.

### **3.11 SOLID WASTE**

Numerous types of solid waste were observed during reconnaissance of the acreage containing the subject property, which included household garbage and miscellaneous solid waste. Solid waste included sheet metal, miscellaneous car parts, paper, styrofoam, empty plastic barrels, discarded pallets, broken furniture, glass bottles and metal cans, broken concrete, and building demolition debris. The largest concentration of solid waste was observed west of the subject property at the Nellis AFB property boundary near the auto salvage yards. A pile of old linoleum floor tiles was observed to the north of the subject property that may contain small amounts of asbestos in a non-friable state. None of the solid waste observed would pose an environmental risk to the property.

### **3.12 GROUND WATER**

The depth to groundwater in monitoring wells located northeast of the subject property ranges from approximately 117 feet to 123 feet bgs (Black and Veatch 2006). No evidence of groundwater contamination on the subject property was found during interviews and record searches of the subject property.

### **3.13 WASTEWATER TREATMENT, COLLECTION AND DISCHARGE**

There is no historical or current evidence suggesting wastewater treatment, collection, or discharge occurred within the subject property.

### **3.14 DISCLOSURE ITEMS**

#### **3.14.1 Drinking Water Quality**

Drinking water is not obtained from the subject property, nor was any evidence of public water wells found on the subject property.

#### **3.14.2 Asbestos**

No buildings or structures that could contain asbestos were observed within the subject property. A pile of linoleum tiles was observed to the north of the subject property, and these tiles may contain small amounts of asbestos (see Site Photograph 13, Appendix D). The asbestos in floor tiles is typically non-friable, but removal and disposal of these tiles should

follow applicable state and federal asbestos disposal and personal protection regulations for asbestos containing materials (ACM).

#### **3.14.3 Polychlorinated Biphenyls (PCBs)**

According to interviews, document searches, and visual observations, no transformers or other equipment containing possible PCBs are located within the subject property.

#### **3.14.4 Radon**

According to record searches, interviews, and a site reconnaissance, no radon sources are present within the subject property.

#### **3.14.5 Lead-Based Paint**

No buildings or structures that could contain lead-based paint were observed within the subject property.

**THIS PAGE LEFT INTENTIONALLY BLANK**

***SECTION 4.0***  
***FINDINGS FOR ADJACENT PROPERTIES***

---

---



---

---

## **4.0 FINDINGS FOR ADJACENT PROPERTIES**

---

---

### **4.1 LAND USES**

All of the property to the north of the subject property is owned by Nellis AFB and is undeveloped desert scrub. To the west of the subject property there are several auto and metal salvage yards that have been in operation for approximately 30 years. Property south of the subject property is owned by Nellis AFB and contains the Manch Manor military housing. Defunct munitions bunkers and the Nellis AFB vehicle storage lot are located northeast of the subject property. Also east of the property is a vacant, undeveloped parcel owned by Nellis AFB that is scheduled for development to expand Manch Manor military housing (Figure 3; Appendix B).

### **4.2 SURVEYED PROPERTIES**

All of the properties adjacent to the subject property were visually inspected for hazardous materials/waste and petroleum products, but the inspection was limited to what could be seen from the boundaries of the subject property. No visual evidence of contamination or other environmental concerns was found on the undeveloped desert scrub land to the north of the subject property.

The vehicle and metal salvage operations located adjacent to the western fence line of the subject property do contain materials and operations that could pose a slight environmental risk. All of these businesses recycle automobiles, and petroleum fluids from the recycled vehicles could leak onto the ground and be carried down-slope onto the subject property by storm water. Leaching of metals from exposed materials could also elevate the dissolved metals content of storm water leaving the salvage yards and entering the subject property. No visible evidence of any contamination from these businesses was found on the subject property.

Military housing located south of the subject property does not pose an environmental risk, and it is located down-slope from the property. The Nellis AFB vehicle storage lot located east of the subject property could pose a slight environmental threat due to leakage of fluids from stored vehicles. However, all of the vehicles appear in good condition, and any potential spills would be *de minimis*.

The munitions bunkers located adjacent to the northeast do not pose an environmental risk to the subject property, since, according to interviewed base personnel, no munitions have been stored in the bunkers since the 1950s (see Section 2.1.3 and Appendix F).

***SECTION 5.0***  
***APPLICABLE REGULATORY COMPLIANCE ISSUES***

---

---



---

---

## **5.0 APPLICABLE REGULATORY COMPLIANCE ISSUES**

---

---

### **5.1 LIST OF COMPLIANCE ISSUES**

No information pertaining to non-compliance issues was found during interviews or document searches.

### **5.2 DESCRIPTION OF CORRECTIVE ACTIONS**

No environmental compliance deficiencies exist on the subject property; therefore, no corrective actions will be required.

### **5.3 ESTIMATES OF VARIOUS ALTERNATIVES**

No alternatives are applicable to the subject property.

**THIS PAGE LEFT INTENTIONALLY BLANK**

**SECTION 6.0**  
**CONCLUSIONS**





---

---

## **6.0 CONCLUSIONS**

---

---

### **6.1 FACILITY MATRIX**

Twelve new housing units would be constructed on the lands proposed for lease. Three easements would be granted for stormwater drainages. No existing easements occur on the subject property.

### **6.2 PROPERTY CATEGORIES MAP**

Since no hazardous materials are located on the subject property, no property categories maps are attached.

### **6.3 RESOURCES MAP**

Since no critical resources are located on the subject property, no resource maps are attached.

### **6.4 DATA GAPS**

The only data gap was the lack of appropriate historical documents back to 1940, particularly to the availability of appropriate 7.5-minute historic topographic quadrangles. Historical quadrangles were available for 1952, 1974, and 1982, and the topographic map from 1952 was at a greater scale than that recommended as a standard by ASTM. However, sufficient and credible information was obtained from historic aerial photographs to make an accurate determination of the historical uses of the subject property and surrounding areas prior to 1952.

**THIS PAGE LEFT INTENTIONALLY BLANK**

***SECTION 7.0***  
***RECOMMENDATIONS***





---

---

## **7.0 RECOMMENDATIONS**

---

---

Based on interviews, document searches, environmental database reviews, and a site reconnaissance, there is no evidence of any environmental risk on the subject property. Salvage operations west and upslope of the property could pose an environment risk in the event of a spill of recycled petroleum products. The small pile of possible asbestos containing floor tiles found to the north of the subject property should be disposed of in accordance with applicable ACM regulations. The remaining solid waste scattered throughout the subject property should be disposed of in accordance with local, state, and Federal regulations and the Nellis AFB Solid Waste Management Plan. GSRC recommends that no further environmental studies be conducted for the subject property.

**THIS PAGE LEFT INTENTIONALLY BLANK**

***SECTION 8.0***  
***CERTIFICATIONS***

---

---



---

---

**8.0 CERTIFICATIONS**

---


---

**ATTACHMENT 1  
CERTIFICATION OF THE ENVIRONMENTAL BASELINE SURVEY**

GSRC has conducted this Environmental Baseline Survey on behalf of the Air Force. GSRC has reviewed all appropriate records, and conducted visual site inspections of the selected facilities following an analysis of information during the record search. The information contained within the survey report, to the best of GSRC's knowledge, is correct and current as of 9 November 2006.

Certified by:   
ERIC C. WEBB, PH.D.  
Environmental Resources Manager

11/10/06  
Date

Approved by:   
MARIA J. DOWLING  
Colonel, USAF  
Vice Commander, 99th Air Base Wing


11/28/06  
Date

**ATTACHMENT 2**  
**CERTIFICATION OF POLYCHLORINATED BIPHENYLS CLEARANCE**

A records search and on-site inspection indicate that this property has not been exposed to PCB materials or equipment.

Certified by:   
ERIC C. WEBB, PH.D.  
Environmental Resources Manager


11/10/04  
Date

Approved by:   
MARIA J. DOWLING  
Colonel, USAF  
Vice Commander, 99th Air Base Wing


11/28/06  
Date

**ATTACHMENT 3  
CERTIFICATION OF ASBESTOS CLEARANCE**

An on-site inspection revealed no friable asbestos based on current standards

Certified by:   
ERIC C. WEBB, PH.D.  
Environmental Resources Manager

11/10/04  
Date


Approved by:   
MARIA J. DOWLING  
Colonel, USAF  
Vice Commander, 99<sup>th</sup> Air Base Wing

11/28/06  
Date


**ATTACHMENT 4  
CERTIFICATION OF NO CONTAMINATION**

This real property contains no known hazardous substances as that term is defined in the Comprehensive Environmental Response, Compensation and Liability Act (42 U.S.C. 9601), as amended, or other contamination as specified by the Resource Conservation and Recovery Act of 1976, the implementing Environmental Protection Agency regulations (40 CFR Parts 261, 262, 263, and 761), and the Federal Property Management Regulations (41 CFR Part 101-47). A complete search of agency files revealed that no hazardous substance has been stored for more than one year, known to have been released, or disposed of on the real property described below.

South half of Section 32, Township 19 South, Range 62 East, Nellis Air Force Base, Clark County, Nevada

Certified by:   
ERIC C. WEBB, PH.D.  
Environmental Resources Manager

11/10/06  
Date

Approved by:   
MARIA J. DOWLING  
Colonel, USAF  
Vice Commander, 99<sup>th</sup> Air Base Wing

11/20/06  
Date

*APPENDIX A*  
*EDR REPORT*







**EDR**® Environmental  
Data Resources Inc

## **EDR DataMap® Area Study**

**Nellis 100 Acre Tract  
Las Vegas, NV 89115**

**September 08, 2006**

**Inquiry number 01746976.1r**

## **The Standard in Environmental Risk Management Information**

440 Wheelers Farms Road  
Milford, Connecticut 06461

### **Nationwide Customer Service**

Telephone: 1-800-352-0050  
Fax: 1-800-231-6802  
Internet: [www.edrnet.com](http://www.edrnet.com)

***Thank you for your business.***  
Please contact EDR at 1-800-352-0050  
with any questions or comments.

**Disclaimer - Copyright and Trademark Notice**

This Report contains certain information obtained from a variety of public and other sources reasonably available to Environmental Data Resources, Inc. It cannot be concluded from this Report that coverage information for the target and surrounding properties does not exist from other sources. **NO WARRANTY EXPRESSED OR IMPLIED, IS MADE WHATSOEVER IN CONNECTION WITH THIS REPORT. ENVIRONMENTAL DATA RESOURCES, INC. SPECIFICALLY DISCLAIMS THE MAKING OF ANY SUCH WARRANTIES, INCLUDING WITHOUT LIMITATION, MERCHANTABILITY OR FITNESS FOR A PARTICULAR USE OR PURPOSE. ALL RISK IS ASSUMED BY THE USER. IN NO EVENT SHALL ENVIRONMENTAL DATA RESOURCES, INC. BE LIABLE TO ANYONE, WHETHER ARISING OUT OF ERRORS OR OMISSIONS, NEGLIGENCE, ACCIDENT OR ANY OTHER CAUSE, FOR ANY LOSS OF DAMAGE, INCLUDING, WITHOUT LIMITATION, SPECIAL, INCIDENTAL, CONSEQUENTIAL, OR EXEMPLARY DAMAGES. ANY LIABILITY ON THE PART OF ENVIRONMENTAL DATA RESOURCES, INC. IS STRICTLY LIMITED TO A REFUND OF THE AMOUNT PAID FOR THIS REPORT.** Purchaser accepts this Report "AS IS". Any analyses, estimates, ratings, environmental risk levels or risk codes provided in this Report are provided for illustrative purposes only, and are not intended to provide, nor should they be interpreted as providing any facts regarding, or prediction or forecast of, any environmental risk for any property. Only a Phase I Environmental Site Assessment performed by an environmental professional can provide information regarding the environmental risk for any property. Additionally, the information provided in this Report is not to be construed as legal advice.

Copyright 2006 by Environmental Data Resources, Inc. All rights reserved. Reproduction in any media or format, in whole or in part, of any report or map of Environmental Data Resources, Inc., or its affiliates, is prohibited without prior written permission.

EDR and its logos (including Sanborn and Sanborn Map) are trademarks of Environmental Data Resources, Inc. or its affiliates. All other trademarks used herein are the property of their respective owners.

# EXECUTIVE SUMMARY

A search of available environmental records was conducted by Environmental Data Resources, Inc. (EDR).

## TARGET PROPERTY INFORMATION

### ADDRESS

LAS VEGAS, NV 89115  
LAS VEGAS, NV 89115

## DATABASES WITH NO MAPPED SITES

No mapped sites were found in EDR's search of available ("reasonably ascertainable ") government records within the requested search area for the following databases:

### FEDERAL RECORDS

**NPL**..... National Priority List  
**Proposed NPL**..... Proposed National Priority List Sites  
**Delisted NPL**..... National Priority List Deletions  
**NPL RECOVERY**..... Federal Superfund Liens  
**CERCLIS**..... Comprehensive Environmental Response, Compensation, and Liability Information System  
**CERC-NFRAP**..... CERCLIS No Further Remedial Action Planned  
**CORRACTS**..... Corrective Action Report  
**RCRA-TSDF**..... Resource Conservation and Recovery Act Information  
**US ENG CONTROLS**..... Engineering Controls Sites List  
**US INST CONTROL**..... Sites with Institutional Controls  
**FUDS**..... Formerly Used Defense Sites  
**US BROWNFIELDS**..... A Listing of Brownfields Sites  
**CONSENT**..... Superfund (CERCLA) Consent Decrees  
**ROD**..... Records Of Decision  
**UMTRA**..... Uranium Mill Tailings Sites  
**ODI**..... Open Dump Inventory  
**TSCA**..... Toxic Substances Control Act  
**SSTS**..... Section 7 Tracking Systems  
**ICIS**..... Integrated Compliance Information System  
**PADS**..... PCB Activity Database System  
**MLTS**..... Material Licensing Tracking System  
**MINES**..... Mines Master Index File  
**RAATS**..... RCRA Administrative Action Tracking System

### STATE AND LOCAL RECORDS

**AST**..... Aboveground Storage Tank List  
**VCP**..... Voluntary Cleanup Program Sites  
**BROWNFIELDS**..... Project Tracking Database

### TRIBAL RECORDS

**INDIAN RESERV**..... Indian Reservations

# EXECUTIVE SUMMARY

**INDIAN LUST**..... Leaking Underground Storage Tanks on Indian Land  
**INDIAN UST**..... Underground Storage Tanks on Indian Land

## EDR PROPRIETARY RECORDS

**Manufactured Gas Plants**... EDR Proprietary Manufactured Gas Plants

## SURROUNDING SITES: SEARCH RESULTS

Surrounding sites were identified.

Page numbers and map identification numbers refer to the EDR Radius Map report where detailed data on individual sites can be reviewed.

Sites listed in ***bold italics*** are in multiple databases.

Unmappable (orphan) sites are not considered in the foregoing analysis.

## FEDERAL RECORDS

**RCRAInfo:** RCRAInfo is EPA's comprehensive information system, providing access to data supporting the Resource Conservation and Recovery Act ( RCRA) of 1976 and the Hazardous and Solid Waste Amendments (HSWA) of 1984. RCRAInfo replaces the data recording and reporting abilities of the Resource Conservation and Recovery Information System(RCRIS). The database includes selective information on sites which generate, transport, store, treat and/or dispose of hazardous waste as defined by the Resource Conservation and Recovery Act (RCRA). Conditionally exempt small quantity generators (CESQGs) generate less than 100 kg of hazardous waste, or less than 1 kg of acutely hazardous waste per month. Small quantity generators (SQGs) generate between 100 kg and 1,000 kg of hazardous waste per month Large quantity generators generate over 1,000 kilograms (kg) of hazardous waste, or over 1 kg of acutely hazardous waste per month. Transporters are individuals or entities that move hazardous waste from the generator offsite to a facility that can recycle, treat, store, or dispose of the waste. TSDFs treat, store, or dispose of the waste.

A review of the RCRA-LQG list, as provided by EDR, and dated 06/13/2006 has revealed that there is 1 RCRA-LQG site within the searched area.

<u>Site</u>	<u>Address</u>	<u>Map ID</u>	<u>Page</u>
<b><i>UNITED RENTALS HWY TECHNOLOGIE</i></b>	<b><i>4533 ANDREWS ST</i></b>	<b><i>27</i></b>	<b><i>72</i></b>

**RCRAInfo:** RCRAInfo is EPA's comprehensive information system, providing access to data supporting the Resource Conservation and Recovery Act ( RCRA) of 1976 and the Hazardous and Solid Waste Amendments (HSWA) of 1984. RCRAInfo replaces the data recording and reporting abilities of the Resource Conservation and Recovery Information System(RCRIS). The database includes selective information on sites which generate, transport, store, treat and/or dispose of hazardous waste as defined by the Resource Conservation and Recovery Act (RCRA). Conditionally exempt small quantity generators (CESQGs) generate less than 100 kg of hazardous waste, or less than 1 kg of acutely hazardous waste per month. Small quantity generators (SQGs) generate between 100 kg and 1,000 kg of hazardous waste per month Large quantity generators generate over 1,000 kilograms (kg) of hazardous waste, or over 1 kg of acutely hazardous waste per month. Transporters are individuals or entities that move hazardous waste from the generator offsite to a facility that can recycle, treat, store, or dispose of the waste. TSDFs treat, store, or dispose of the waste.

A review of the RCRA-SQG list, as provided by EDR, and dated 06/13/2006 has revealed that there are

## EXECUTIVE SUMMARY

20 RCRA-SQG sites within the searched area.

<u>Site</u>	<u>Address</u>	<u>Map ID</u>	<u>Page</u>
<b>NVARNG FLOYD EDSALL COMPLEX</b>	<b>6402 N RANGE RD</b>	<b>1</b>	<b>3</b>
<b>SILVER DOLLAR RECYCLING</b>	<b>5850 N NELLIS</b>	<b>2</b>	<b>6</b>
<b>G AND O TRANSPORTATION</b>	<b>5225 EL CAMPO GRANDE ST</b>	<b>3</b>	<b>32</b>
<b>EV CON RECYCLING</b>	<b>4560 HAMMER LN</b>	<b>6</b>	<b>34</b>
<b>A 1 AUTO &amp; SALVAGE</b>	<b>4520 HAMMER LN</b>	<b>6</b>	<b>36</b>
USAF NELLIS AFRC OMS	5550 RANGE RD	7	37
<b>EV CON RECYCLING</b>	<b>4920 N LAMB STE 12</b>	<b>12</b>	<b>51</b>
<b>INTERMEC MEDIA PRODUCTS WEST</b>	<b>4101 E LONE MOUNTAIN RD</b>	<b>14</b>	<b>53</b>
<b>CHEVRON U S A MCCARREN AIRPORT</b>	<b>575 KITTYHAWK WAY</b>	<b>14</b>	<b>54</b>
<b>MOTOR CARGO INC</b>	<b>4225 E LONE MTN RD</b>	<b>15</b>	<b>56</b>
<b>CENTRAL TELEPHONE</b>	<b>3436 ALDEBAREN</b>	<b>15</b>	<b>57</b>
MAY MANUFACTURING LLC DBA ART	4720 N LAMB BLVD	19	60
<b>ANILOX ROLL CORP</b>	<b>4624 ANDREWS ST</b>	<b>23</b>	<b>67</b>
THE ROOFING COMPANY	4515 COPPER SAGE ST ST	25	71
CULLIGAN WATER CO OF NV INC	4513 N LAMB BLVD	29	76
<b>SPECIALTY RECYCLING CORP</b>	<b>4475 ANDREWS ST</b>	<b>30</b>	<b>76</b>
STEWART MOTORSPORTS	4220 EAST CRAIG ROAD #4	32	77
MAACO AUTO PAINTING & BODY WOR	4120 E CRAIG RD	33	79
LAS VEGAS MOTORSPORTS	4120 EAST CRAIG ROAD #C	33	79
<b>WAL - MART SUPERCENTER #2837</b>	<b>4350 N NELLIS BLVD</b>	<b>36</b>	<b>82</b>

**ERNS:** The Emergency Response Notification System records and stores information on reported releases of oil and hazardous substances. The source of this database is the U.S. EPA.

A review of the ERNS list, as provided by EDR, and dated 12/31/2005 has revealed that there are 4 ERNS sites within the searched area.

<u>Site</u>	<u>Address</u>	<u>Map ID</u>	<u>Page</u>
4610 EAKER STREET	4610 EAKER STREET	22	66
4349 DUFFER DR 90 DAY ACCUMULA	4349 DUFFER DR 90 DAY A	38	87
4203 PARAMOUNT STREET	4203 PARAMOUNT STREET	44	89
LAS VEGAS @ NELLIS BLVD.	LAS VEGAS @ NELLIS BLVD	45	90

**HMIRS:** The Hazardous Materials Incident Report System contains hazardous material spill incidents reported to the Department of Transportation. The source of this database is the U.S. EPA.

A review of the HMIRS list, as provided by EDR, and dated 07/03/2006 has revealed that there are 11 HMIRS sites within the searched area.

<u>Site</u>	<u>Address</u>	<u>Map ID</u>	<u>Page</u>
Not reported	4721 EAKER ST	18	59
Not reported	4720 EAKER ST	18	60
Not reported	4610 EAKER ST	22	66
Not reported	4610 EAKER ST	22	67
Not reported	4610 N LAMB BLVD	24	69
4610 N LAMB BLVD	4610 N LAMB BLVD	24	69
Not reported	4610 N LAMB	24	71
Not reported	4501 N LAMB	29	74
Not reported	4501 N LAMB	29	74
Not reported	4501 N LAMB	29	74

## EXECUTIVE SUMMARY

<u>Site</u>	<u>Address</u>	<u>Map ID</u>	<u>Page</u>
Not reported	4501 N LAMB BLVD	29	75

**DOD:** Consists of federally owned or administered lands, administered by the Department of Defense, that have any area equal to or greater than 640 acres of the United States, Puerto Rico, and the U.S. Virgin Islands.

A review of the DOD list, as provided by EDR, and dated 12/31/2004 has revealed that there is 1 DOD site within the searched area.

<u>Site</u>	<u>Address</u>	<u>Map ID</u>	<u>Page</u>
NELLIS AIR FORCE BASE		0	3

**TRIS:** The Toxic Chemical Release Inventory System identifies facilities that release toxic chemicals to the air, water, and land in reportable quantities under SARA Title III, Section 313. The source of this database is the U.S. EPA.

A review of the TRIS list, as provided by EDR, and dated 12/31/2004 has revealed that there is 1 TRIS site within the searched area.

<u>Site</u>	<u>Address</u>	<u>Map ID</u>	<u>Page</u>
UNIVERSAL URETHANE INC	4201 E LONE MOUNTAIN RD	15	55

**FTTS:** FTTS tracks administrative cases and pesticide enforcement actions and compliance activities related to FIFRA, TSCA and EPCRA (Emergency Planning and Community Right-to-Know Act) over the previous five years. To maintain currency, EDR contacts the Agency on a quarterly basis.

A review of the FTTS list, as provided by EDR, and dated 07/14/2006 has revealed that there is 1 FTTS site within the searched area.

<u>Site</u>	<u>Address</u>	<u>Map ID</u>	<u>Page</u>
NEVADA RECYCLING	5850 N NELLIS BLVD	2	6

**FINDS:** The Facility Index System contains both facility information and "pointers" to other sources of information that contain more detail. These include: RCRIS; Permit Compliance System (PCS); Aerometric Information Retrieval System (AIRS); FATES (FIFRA [Federal Insecticide Fungicide Rodenticide Act] and TSCA Enforcement System, FTTS [FIFRA/TSCA Tracking System]; CERCLIS; DOCKET (Enforcement Docket used to manage and track information on civil judicial enforcement cases for all environmental statutes); Federal Underground Injection Control (FURS); Federal Reporting Data System (FRDS); Surface Impoundments (SIA); TSCA Chemicals in Commerce Information System (CICS); PADS; RCRA-J (medical waste transporters/disposers); TRIS; and TSCA. The source of this database is the U.S. EPA/NTIS.

A review of the FINDS list, as provided by EDR, and dated 07/21/2006 has revealed that there are 24

## EXECUTIVE SUMMARY

FINDS sites within the searched area.

<u>Site</u>	<u>Address</u>	<u>Map ID</u>	<u>Page</u>
<b>NVARNG FLOYD EDSALL COMPLEX</b>	<b>6402 N RANGE RD</b>	<b>1</b>	<b>3</b>
<b>SILVER DOLLAR RECYCLING</b>	<b>5850 N NELLIS</b>	<b>2</b>	<b>6</b>
<b>G AND O TRANSPORTATION</b>	<b>5225 EL CAMPO GRANDE ST</b>	<b>3</b>	<b>32</b>
BAKER COMMODITIES, INC	5725 RANGE RD	5	33
SUMMITT VIEW YTH CTR	5730 RANGE ROAD	5	33
<b>EV CON RECYCLING</b>	<b>4560 HAMMER LN</b>	<b>6</b>	<b>34</b>
<b>A 1 AUTO &amp; SALVAGE</b>	<b>4520 HAMMER LN</b>	<b>6</b>	<b>36</b>
<b>EV CON RECYCLING</b>	<b>4920 N LAMB STE 12</b>	<b>12</b>	<b>51</b>
<b>INTERMEC MEDIA PRODUCTS WEST</b>	<b>4101 E LONE MOUNTAIN RD</b>	<b>14</b>	<b>53</b>
<b>CHEVRON U S A MCCARREN AIRPORT</b>	<b>575 KITTYHAWK WAY</b>	<b>14</b>	<b>54</b>
UNIVERSAL URETHANE INCORPORATE	4201 EAST LONE MOUNTAIN	15	55
<b>MOTOR CARGO INC</b>	<b>4225 E LONE MTN RD</b>	<b>15</b>	<b>56</b>
<b>CENTRAL TELEPHONE</b>	<b>3436 ALDEBAREN</b>	<b>15</b>	<b>57</b>
MAY MANUFACTURING LLC DBA ART	4720 N LAMB BLVD	19	60
<b>ANILOX ROLL CORP</b>	<b>4624 ANDREWS ST</b>	<b>23</b>	<b>67</b>
<b>UNITED RENTALS HWY TECHNOLOGIE</b>	<b>4533 ANDREWS ST</b>	<b>27</b>	<b>72</b>
CULLIGAN WATER CO OF NV INC	4513 N LAMB BLVD	29	75
<b>SPECIALTY RECYCLING CORP</b>	<b>4475 ANDREWS ST</b>	<b>30</b>	<b>76</b>
STEWART MOTORSPORTS	4220 EAST CRAIG ROAD #4	32	77
MAACO AUTO PAINTING & BODY WOR	4120 E CRAIG RD	33	79
LAS VEGAS MOTORSPORTS	4120 EAST CRAIG ROAD #C	33	79
<b>WAL - MART SUPERCENTER #2837</b>	<b>4350 N NELLIS BLVD</b>	<b>36</b>	<b>82</b>
MANCH, J. E. ELEM	4351 LAMONT STREET	40	88
LOWMAN, MARY & ZEL ELEM	4225 NORTH LAMONT ST.	43	89

### STATE AND LOCAL RECORDS

**SHWS:** Corrective Action Case list (Active, Non-ust Hazardous Waste and Regulated Substance. Correction Actions)

A review of the SHWS list, as provided by EDR, and dated 03/31/2006 has revealed that there are 10 SHWS sites within the searched area.

<u>Site</u>	<u>Address</u>	<u>Map ID</u>	<u>Page</u>
SOUTHWEST AUTO WRECKING Date Closed: 12/07/92	5380 NORTH NOVAK STREET	6	33
BURT'S MAINGATE WRECKING & TOW Date Closed: 02/23/05	5070 COPPER SAGE STREET	9	47
WALTON'S SALVAGE Date Closed: 03/08/95	4904 COPPERSAGE	9	47
VEGAS OIL Date Closed: 07/03/96	5105 NORTH LAMB BOULEVA	10	48
LAS VEGAS PICK-A-PART Date Closed: 10/04/94	4920 NORTH LAMB BOULEVA	12	52
NEVADA RECYCLING, INC. Date Closed: 08/04/97	5000 RANGE ROAD	13	52
MOTOR CARGO FREIGHT FACILITY Date Closed: 02/25/99	4225 EAST LONE MOUNTAIN	15	55

## EXECUTIVE SUMMARY

<u>Site</u>	<u>Address</u>	<u>Map ID</u>	<u>Page</u>
COACH USA TOURS Date Closed: 03/07/05	4020 EAST LONE MOUNTAIN	16	58
CONWAY EXPRESS Date Closed: 09/17/96	4721 EAKER STREET	18	59
SPRINT CENTRAL TELEPHONE Date Closed: 12/14/95	4243 NORTH LAS VEGAS BO	28	73

### SWF/LF: Landfill List.

A review of the SWF/LF list, as provided by EDR, and dated 10/31/2005 has revealed that there is 1 SWF/LF site within the searched area.

<u>Site</u>	<u>Address</u>	<u>Map ID</u>	<u>Page</u>
TONOPAH TEST RANGE CLASS II	4399 DUFFER DR, SUITE 1	38	87

### SWRCY: A listing of registered waste tire collection sites.

A review of the SWRCY list, as provided by EDR, and dated 02/02/2006 has revealed that there are 7 SWRCY sites within the searched area.

<u>Site</u>	<u>Address</u>	<u>Map ID</u>	<u>Page</u>
K & L AUTO WRECKING	4540 E. HAMMER LANE	6	34
PARTS	4950 COPPER SAGE	9	45
GREENLEAF	4995 COPPER SAGE STREET	9	46
KEN'S AUTO WRECKING	5051 COPPER SAGE ROAD	9	46
BERT'S MAIN GATE WRECKING	5070 COPPER SAGE	9	46
NEVADA PIC-A-PART	5090 N. LAMB BLVD	10	47
DARLING INTERNATIONAL/TORVAC	4730 VANDENBERG DR	17	59

### LUST: Leaking UST List.

A review of the LUST list, as provided by EDR, and dated 03/31/2006 has revealed that there is 1 LUST site within the searched area.

<u>Site</u>	<u>Address</u>	<u>Map ID</u>	<u>Page</u>
<b>SIERRA READY MIX</b> Date Closed: 07/22/05	<b>4150 SMILEY ROAD</b>	<b>8</b>	<b>37</b>

## EXECUTIVE SUMMARY

### UST: Registered Underground Storage Tank Facilities.

A review of the UST list, as provided by EDR, and dated 07/12/2006 has revealed that there are 15 UST sites within the searched area.

<u>Site</u>	<u>Address</u>	<u>Map ID</u>	<u>Page</u>
<b>SIERRA READY MIX</b>	<b>4150 SMILEY ROAD</b>	<b>8</b>	<b>37</b>
LAS VEGAS PICK A PART INC	4920 NORTH LAMB BOULEVA	12	52
SILVER DOLLAR RECYCLING	5000 RANGE ROAD	13	53
<b>MOTOR CARGO INC</b>	<b>4225 E LONE MTN RD</b>	<b>15</b>	<b>56</b>
CUSA - LONE MOUNTAIN	4020 E LONE MTN RD	16	58
PENSKE TRUCK LEASING COMPANY,	4510 VANDENBURG DR	26	71
CENTRAL TELEPHONE COMPANY	4243 LAS VEGAS BLVD NOR	28	74
ABF FREIGHT SYSTEM INC	4501 N LAMB BOULEVARD	29	75
MIRASTAR #64017	4364 N NELLIS BLVD @ CR	31	76
FASTWAY FOOD MART #202	4240 E CRAIG RD	32	78
7-ELEVEN #32130	4728 W CRAIG RD	34	80
FERRARI'S CAR WASH	4895 E CRAIG RD	35	81
GREEN VALLEY GROCERY #5	4385 N NELLIS BLVD	36	85
ARCO AM/PM #82070	4380 N LAMB BLVD	37	86
GAS N JET MINIMART	4180 LAS VEGAS BLVD NOR	39	87

### NPDES: A listing of permitted wastewater facilities.

A review of the NPDES list, as provided by EDR, and dated 06/01/2006 has revealed that there is 1 NPDES site within the searched area.

<u>Site</u>	<u>Address</u>	<u>Map ID</u>	<u>Page</u>
EV-CON RECYCLING	4560 EAST HAMMER LANE	6	36

**TIER 2:** Emergency Planning and Community Right-to-Know Act (EPCRA) required facilities which store or manufacture hazardous materials to prepare and submit a chemical inventory report by March 1st of each year to the State Emergency Response Commission (SERC), LEPC and the local fire department. The inventory form must include information on all hazardous chemicals present at the facility during the previous calendar year in amounts that meet or exceed thresholds.

A review of the TIER 2 list, as provided by EDR, and dated 03/02/2006 has revealed that there are 11 TIER 2 sites within the searched area.

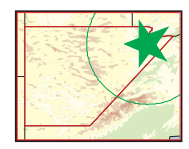
<u>Site</u>	<u>Address</u>	<u>Map ID</u>	<u>Page</u>
REBEL OIL COMPANY, INC	5095 E EL CAMPO GRANDE	4	33
<b>SIERRA READY MIX</b>	<b>4150 SMILEY ROAD</b>	<b>8</b>	<b>37</b>
RINKER MATERIALS WEST/NEVADA	5030 NORTH LAMB BLVD	11	48
CUSA K-TCS, LLC	4020 E LONE MOUNTAIN RO	16	57
GE - ENERGY RENTALS, INC	4611 VANDENBERG DR	20	60
HARBER CO, INC	4615 N LAMB BLVD	21	61
CHILL TEK, INC	4621 N LAMB	21	62
FEDEX FREIGHT WEST	4610 N LAMB BLVD	24	69
WAL*MART STORES INC	4350 NORTH NELLIS BLVD	36	82
VERIZON WIRELESS/SOUTH	4337 LAS VEGAS BLVD NOR	41	88
SPRINT COMMUNICATIONS CO LP	4243 NORTH LAS VEGAS BL	42	89

## **EXECUTIVE SUMMARY**

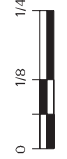
Please refer to the end of the findings report for unmapped orphan sites due to poor or inadequate address information.

# Nellis 100 Acre Tract

- Listed Sites
- Earthquake Epicenters (Richter 5 or greater)
- Search Boundary
- Roads
- Major Roads
- Waterways
- Railroads
- Contour Lines
- Pipelines
- Powerlines
- Fault Lines
- Water
- Superfund Sites
- Federal DOD Sites
- Indian Reservations BIA
- 100-Yr Flood Zones



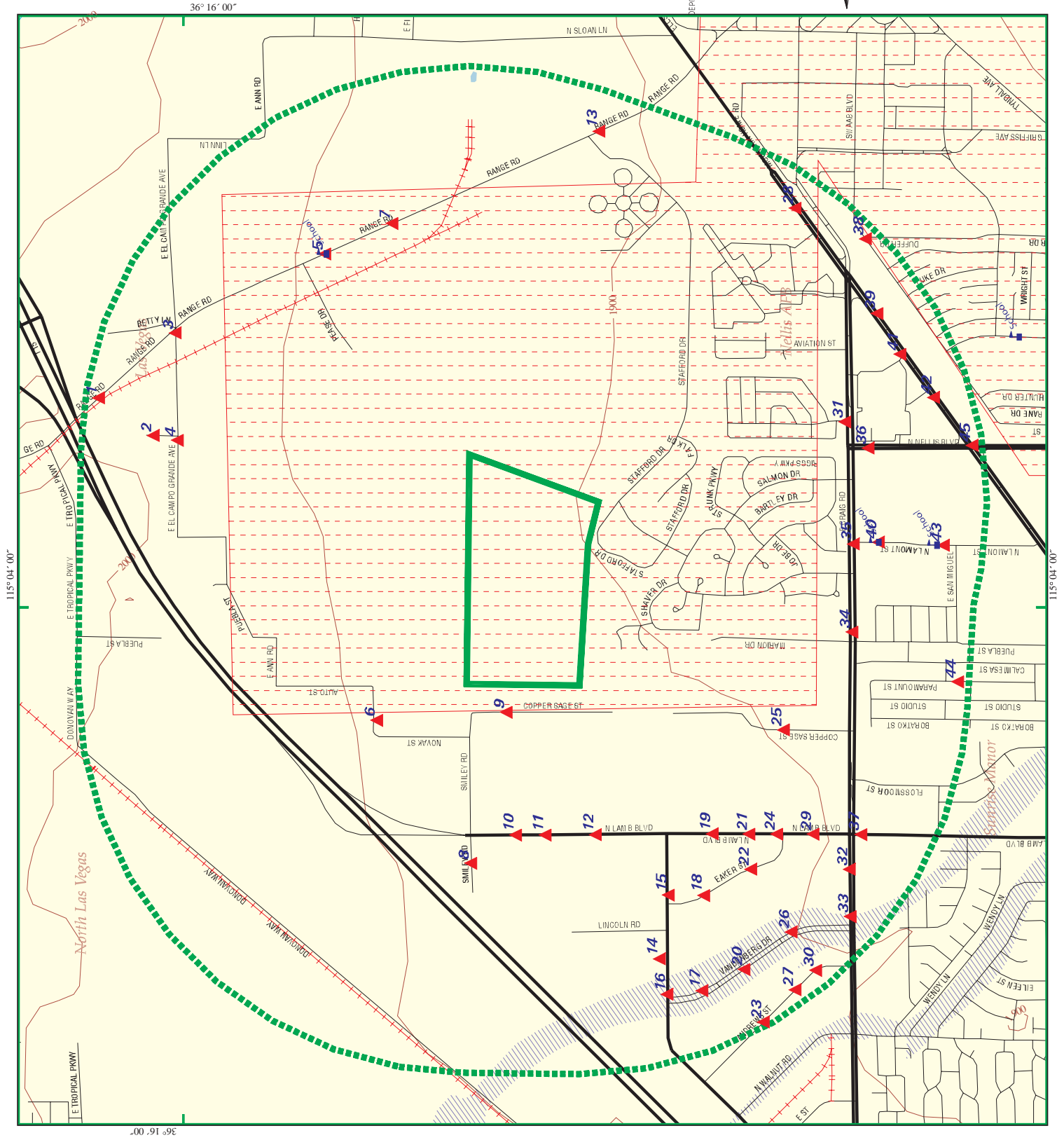
Las Vegas, NV



Scale in Miles



01748976.1r - 08 Sep 06



115° 04' 00"

36° 16' 00"

36° 16' 00"

115° 04' 00"

North Las Vegas

## MAP FINDINGS SUMMARY

<u>Database</u>	<u>Total Plotted</u>
<b><u>FEDERAL RECORDS</u></b>	
NPL	0
Proposed NPL	0
Delisted NPL	0
NPL RECOVERY	0
CERCLIS	0
CERC-NFRAP	0
CORRACTS	0
RCRA TSD	0
RCRA Lg. Quan. Gen.	1
RCRA Sm. Quan. Gen.	20
ERNS	4
HMIRS	11
US ENG CONTROLS	0
US INST CONTROL	0
DOD	1
FUDS	0
US BROWNFIELDS	0
CONSENT	0
ROD	0
UMTRA	0
ODI	0
TRIS	1
TSCA	0
FTTS	1
SSTS	0
ICIS	0
PADS	0
MLTS	0
MINES	0
FINDS	24
RAATS	0
<b><u>STATE AND LOCAL RECORDS</u></b>	
State Haz. Waste	10
State Landfill	1
SWRCY	7
LUST	1
UST	15
AST	0
VCP	0
BROWNFIELDS	0
NPDES	1
TIER 2	11
<b><u>TRIBAL RECORDS</u></b>	
INDIAN RESERV	0

## MAP FINDINGS SUMMARY

<u>Database</u>	<u>Total Plotted</u>
INDIAN LUST	0
INDIAN UST	0
<b><u>EDR PROPRIETARY RECORDS</u></b>	
Manufactured Gas Plants	0

### NOTES:

Sites may be listed in more than one database

MAP FINDINGS

Map ID  
 Direction  
 Distance  
 Distance (ft.)Site

EDR ID Number

Database(s) EPA ID Number

**DOD  
 Region**

**NELLIS AIR FORCE BASE  
 NELLIS AIR FORCE BASE (County), NV**

**DOD CUSA037856  
 N/A**

FEDERAL LANDS:  
 Feature 1: Air Force DOD  
 Feature 2: Not reported  
 Feature 3: Not reported  
 Agency: DOD  
 URL: Not reported  
 Name 1: Nellis Air Force Base  
 Name 2: Not reported  
 Name 3: Not reported  
 State: NV

1

**NVARNG FLOYD EDSALL COMPLEX  
 6402 N RANGE RD  
 LAS VEGAS, NV 89115**

**RCRA-SQG 1001197219  
 FINDS NVR000003194  
 HAZNET**

RCRAInfo:  
 Owner: NV ARMY NATL GUARD  
 (702) 887-7373  
 EPA ID: NVR000003194  
 Contact: DOYLE HANKS  
 (702) 887-7373

Classification: Conditionally Exempt Small Quantity Generator  
 TSDF Activities: Not reported

Violation Status: Violations exist

Regulation Violated: 262.30-34.C  
 Area of Violation: GENERATOR-ALL REQUIREMENTS (OVERSIGHT)  
 Date Violation Determined: 04/29/1998  
 Actual Date Achieved Compliance: 05/29/1998

Enforcement Action: WRITTEN INFORMAL  
 Enforcement Action Date: 04/29/1998  
 Penalty Type: Not reported

Regulation Violated: NAC 444.8677  
 Area of Violation: 09INR  
 Date Violation Determined: 04/29/1998  
 Actual Date Achieved Compliance: 03/17/2003

Enforcement Action: WRITTEN INFORMAL  
 Enforcement Action Date: 04/29/1998  
 Penalty Type: Not reported

Regulation Violated: NAC 444.8671  
 Area of Violation: NVLWC  
 Date Violation Determined: 04/29/1998  
 Actual Date Achieved Compliance: 03/17/2003

Enforcement Action: WRITTEN INFORMAL  
 Enforcement Action Date: 04/29/1998  
 Penalty Type: Not reported

Regulation Violated: 279.22.C.1  
 Area of Violation: 09UOL  
 Date Violation Determined: 04/29/1998  
 Actual Date Achieved Compliance: 05/29/1998

Enforcement Action: WRITTEN INFORMAL  
 Enforcement Action Date: 04/29/1998

MAP FINDINGS

Map ID  
 Direction  
 Distance  
 Distance (ft.)Site

EDR ID Number  
 EPA ID Number

Database(s)

**NVARNG FLOYD EDSALL COMPLEX (Continued)**

**1001197219**

Penalty Type:	Not reported
Regulation Violated:	262.30-34.C
Area of Violation:	GENERATOR-ALL REQUIREMENTS (OVERSIGHT)
Date Violation Determined:	04/29/1998
Actual Date Achieved Compliance:	05/29/1998
Enforcement Action:	WRITTEN INFORMAL
Enforcement Action Date:	04/29/1998
Penalty Type:	Not reported
Regulation Violated:	262.30-34.C
Area of Violation:	GENERATOR-ALL REQUIREMENTS (OVERSIGHT)
Date Violation Determined:	04/29/1998
Actual Date Achieved Compliance:	05/29/1998
Enforcement Action:	WRITTEN INFORMAL
Enforcement Action Date:	04/29/1998
Penalty Type:	Not reported
Regulation Violated:	262.30-34.C
Area of Violation:	GENERATOR-ALL REQUIREMENTS (OVERSIGHT)
Date Violation Determined:	04/29/1998
Actual Date Achieved Compliance:	05/29/1998
Enforcement Action:	WRITTEN INFORMAL
Enforcement Action Date:	04/29/1998
Penalty Type:	Not reported

There are 7 violation record(s) reported at this site:

<u>Evaluation</u>	<u>Area of Violation</u>	<u>Date of Compliance</u>
Compliance Evaluation Inspection	GENERATOR-ALL REQUIREMENTS (OVERSIGHT)	19980529
	09INR	20030317
	NVLWC	20030317
	09UOL	19980529
	GENERATOR-ALL REQUIREMENTS (OVERSIGHT)	19980529
	GENERATOR-ALL REQUIREMENTS (OVERSIGHT)	19980529
	GENERATOR-ALL REQUIREMENTS (OVERSIGHT)	19980529

**FINDS:**

Other Pertinent Environmental Activity Identified at Site:

RCRAInfo is a national information system that supports the Resource Conservation and Recovery Act (RCRA) program through the tracking of events and activities related to facilities that generate, transport, and treat, store, or dispose of hazardous waste. RCRAInfo allows RCRA program staff to track the notification, permit, compliance, and corrective action activities required under RCRA.

**HAZNET:**

Gepaid: NVR000003194  
 TSD EPA ID: Not reported  
 Gen County: 99  
 Tsd County: Los Angeles  
 Tons: 0.01  
 Facility Address 2: Not reported  
 Waste Category: Off-specification, aged, or surplus inorganics  
 Disposal Method: Transfer Station  
 Contact: DOYLE HANKS  
 Telephone: (702) 889-7373  
 Mailing Name: Not reported  
 Mailing Address: 2601 S CARSON ST

MAP FINDINGS

Map ID  
 Direction  
 Distance  
 Distance (ft.)Site

EDR ID Number

Database(s) EPA ID Number

**NVARNG FLOYD EDSALL COMPLEX (Continued)**

**1001197219**

CARSON CITY, NV 89701 - 5596  
 County Not reported  
 Gepaid: NVR000003194  
 TSD EPA ID: Not reported  
 Gen County: 99  
 Tsd County: Los Angeles  
 Tons: 0.90  
 Facility Address 2: Not reported  
 Waste Category: Other organic solids  
 Disposal Method: Transfer Station  
 Contact: DOYLE HANKS  
 Telephone: (702) 889-7373  
 Mailing Name: Not reported  
 Mailing Address: 2601 S CARSON ST  
 CARSON CITY, NV 89701 - 5596  
 County Not reported  
 Gepaid: NVR000003194  
 TSD EPA ID: Not reported  
 Gen County: 99  
 Tsd County: Los Angeles  
 Tons: 0.83  
 Facility Address 2: Not reported  
 Waste Category: Other organic solids  
 Disposal Method: Transfer Station  
 Contact: DOYLE HANKS  
 Telephone: (702) 889-7373  
 Mailing Name: Not reported  
 Mailing Address: 2601 S CARSON ST  
 CARSON CITY, NV 89701 - 5596  
 County Not reported  
 Gepaid: NVR000003194  
 TSD EPA ID: Not reported  
 Gen County: 99  
 Tsd County: Los Angeles  
 Tons: 0  
 Facility Address 2: Not reported  
 Waste Category: \*\*\*  
 Disposal Method: Not reported  
 Contact: DOYLE HANKS  
 Telephone: (702) 889-7373  
 Mailing Name: Not reported  
 Mailing Address: 2601 S CARSON ST  
 CARSON CITY, NV 89701 - 5596  
 County Not reported  
 Gepaid: NVR000003194  
 TSD EPA ID: Not reported  
 Gen County: 99  
 Tsd County: Los Angeles  
 Tons: 0  
 Facility Address 2: Not reported  
 Waste Category: \*\*\*  
 Disposal Method: Transfer Station  
 Contact: DOYLE HANKS  
 Telephone: (702) 889-7373  
 Mailing Name: Not reported

MAP FINDINGS

Map ID			EDR ID Number
Direction			
Distance			
Distance (ft.)	Site	Database(s)	EPA ID Number

**NVARNG FLOYD EDSALL COMPLEX (Continued)**

**1001197219**

Mailing Address: 2601 S CARSON ST  
CARSON CITY, NV 89701 - 5596

County Not reported

[Click this hyperlink](#) while viewing on your computer to access  
3 additional CA HAZNET record(s) in the EDR Site Report.

**2 SILVER DOLLAR RECYCLING  
5850 N NELLIS  
LAS VEGAS, NV 89115**

**RCRA-SQG 1004755324  
FINDS NVR000073635**

RCRAInfo:

Owner: SILVER DOLLAR RECYCLING  
(702) 642-9485

EPA ID: NVR000073635

Contact: ROBERT FRIEDMAN  
(702) 643-7711

Classification: Small Quantity Generator

TSDF Activities: Not reported

Violation Status: Violations exist

Regulation Violated:	262.10-12.A
Area of Violation:	GENERATOR-ALL REQUIREMENTS (OVERSIGHT)
Date Violation Determined:	04/19/2002
Actual Date Achieved Compliance:	08/17/2002

There are 1 violation record(s) reported at this site:

<u>Evaluation</u>	<u>Area of Violation</u>	<u>Date of Compliance</u>
Compliance Evaluation Inspection	GENERATOR-ALL REQUIREMENTS (OVERSIGHT)	20020817

**FINDS:**

Other Pertinent Environmental Activity Identified at Site:

NCDB (National Compliance Data Base) supports implementation of the Federal Insecticide, Fungicide, and Rodenticide Act (FIFRA) and the Toxic Substances Control Act (TSCA). The system tracks inspections in regions and states with cooperative agreements, enforcement actions, and settlements.

RCRAInfo is a national information system that supports the Resource Conservation and Recovery Act (RCRA) program through the tracking of events and activities related to facilities that generate, transport, and treat, store, or dispose of hazardous waste. RCRAInfo allows RCRA program staff to track the notification, permit, compliance, and corrective action activities required under RCRA.

**2 NEVADA RECYCLING  
5850 N NELLIS BLVD  
LAS VEGAS, NV 89115**

**FTTS 1008185849  
N/A**

FTTS Insp:

Region:	09
Inspected Date:	Not reported
Insp Number:	1989012300991 1
Violation occurred:	Yes
Inspector:	ELLISON
Investigation Type:	Section 6 PCB Federal Conducted
Facility Function:	User
Investig Reason:	Not reported
Legislation Code:	TSCA

MAP FINDINGS

Map ID Direction EDR ID Number  
 Distance Database(s) EPA ID Number  
 Distance (ft.)Site

**3 G & O TRANSPORTATION, INC. Ind. Haz Waste S103614679**  
**5225 E EL CAMPO GRANDE N/A**  
**LAS VEGAS, NV 89115**

Ind. Haz Waste:

Transporters Registration Number: 85577  
 Registration Initial Notification Date: 19980407  
 Registration Last Amendment Date: Not reported  
 EPA Identification: NVR000000760  
 Description of Facility Site Location: 5225 E El Campo Grande, Las Vegas, NV  
 Site Primary Standard Industrial Code: Not reported  
 Site Primary SIC Description: Not reported  
 Registration is Generator of Waste: No  
 Registration is Receivers of Waste: No  
 Registration is Transporter of Waste: Yes  
 Registration is Transfer Facility: No  
 Facility is STEERS Reporter: Not reported  
 Required to Submit Annual Waste Summary: Not reported  
 Facility Involved In Recycling: Not reported  
 Revr Has Monthly Reporting Requirement: Not reported  
 Mexican Facility: Does not represent a Maquiladora (Mexican Facility)  
 Facility Status: Active  
 Type of Generator: Not reported  
 TNRCC Region Number: Not reported  
 TNRCC Region: Not reported  
 Company Name: G & O Transportation, Inc.  
 Contact Name: Kathy Pinkerton  
 Contact Telephone Number: 702-643-7245  
 Mailing Address: 5225 E El Campo Grande  
 Mailing Address2: Not reported  
 Mailing City,St,Zip: Las Vegas, NV 89115  
 Mailing County: USA  
 Facility County Code: Not reported  
 Facility County: Not reported  
 Facility Country: Not reported  
 TNRCC Facility ID: Not reported  
 Site Owner Tax ID: Not reported  
 Site Location Latitude: Not reported  
 Site Location Longitude: Not reported  
 Last Update to NOR Data: Not reported  
 Ind. waste permit Number: Not reported  
 Mun waste permit Number: Not reported  
 Non Notifier: Not reported  
 Year: 1999  
 Owner Mailing Address: Not reported  
 Owner Mailing Address2: Not reported  
 Owner City,St,Zip: Not reported  
 Owner Country: Not reported  
 Owner Phone Number: Not reported  
 Owner Fax Number: Not reported  
 Owner Email Address: Not reported  
 Owner Business Type: Not reported  
 Owner Tax Id: Not reported  
 Owner Bankruptcy Code: Not reported  
 Operator Last Name: Not reported  
 Operator First Name: Not reported  
 Operator Name: Not reported  
 Operator Mailing Address: Not reported  
 Operator Mailing Address 2: Not reported

MAP FINDINGS

Map ID  
 Direction  
 Distance  
 Distance (ft.)Site

EDR ID Number  
 EPA ID Number

Database(s)

**G & O TRANSPORTATION, INC. (Continued)**

**S103614679**

Operator Mailing City,St,Zip:	Not reported
Operator Country:	Not reported
Operator Phone:	Not reported
Operator Fax:	Not reported
Operator Email:	Not reported
Operator Business Type:	Not reported
Operator Tax Id:	Not reported
Operator Bankruptcy Code:	Not reported
Contact Name:	Not reported
Contact Title:	Not reported
Contact Role:	Not reported
Contact Address:	Not reported
Contact Address2:	Not reported
Contact City,St,Zip:	Not reported
Contact Phone:	Not reported
Contact Fax:	Not reported
Contact Email:	Not reported
Business Description:	Not reported
Unit Type Code:	Not reported
Unit Type:	Not reported
Unit Status:	Not reported
Unit Regulatory Status:	Not reported
UIC Permit Number:	Not reported
Capacity:	Not reported
Capacity Measurement:	Not reported
Off Site Hazardous Waste:	No
Off Site Class 1 Waste:	Not reported
Off Site Class 2 Waste:	Not reported
Off Site Class 3 Waste:	Not reported
Off Site Non Indstrl Sld Wst:	Not reported
System Type Code:	Not reported
System Type:	Not reported
System Type Code 1:	Not reported
System Type 1:	Not reported
System Type Code 2:	Not reported
System Type 2:	Not reported
System Type Code 3:	Not reported
System Type 3:	Not reported
System Type Code 4:	Not reported
System Type 4:	Not reported
Permit Seq #:	Not reported
Waste Description:	Not reported
Dt Last Changed:	Not reported
TNRCC Facility ID:	Not reported
Unit ID:	Not reported
Unit Description:	Not reported
Activity Type Involves:	Not reported
Activity Desc:	Not reported
One-time Shipper ID:	Not reported
Location Desc:	Not reported
Broker Name:	Not reported
Broker Phone:	Not reported
Date Processing Complete:	Not reported
Date Request Sent:	Not reported
Company Name:	Not reported
Waste ID:	Not reported
Waste Form:	Not reported

MAP FINDINGS

Map ID  
 Direction  
 Distance  
 Distance (ft.)Site

EDR ID Number  
 EPA ID Number

Database(s)

**G & O TRANSPORTATION, INC. (Continued)**

**S103614679**

Waste Class: Not reported  
 Waste Origin Code: Not reported  
 Shipment Request ID: Not reported  
 Waste Code Audited: Not reported  
 Waste Receipts Summary Form Code: Not reported  
 State Manifest Documentaion Number: Not reported  
 Generators TX Registration Number: Not reported  
 Generators EPA ID: Not reported  
 Generators Waste Code: Not reported  
 Generators Waste Classification: Not reported  
 Generators Waste Form Code: Not reported  
 Generators Waste Form: Not reported  
 Quantity Shipped: Not reported  
 Units: Not reported  
 How Waste Handled by Receivers: Not reported  
 Receivers Date: Not reported  
 Transporters Registration Number: Not reported  
 Shipment Comment: Not reported  
 EPA Haz Waste: Not reported  
 EPA Haz Waste: Not reported  
 EPA Haz Waste: Not reported  
 EPA Haz Waste: Not reported  
 Receiver Name: Not reported  
 Reporting method: Not reported  
 No Shipmnts Recvd In Rept Period: Not reported  
 Record Creation Date: Not reported  
 Record Contains Error: Not reported  
 Record ID: Not reported  
 Co. Submitting Report: Not reported  
 Authorized Agent Submitting Report: Not reported  
 Authorized Agent Title: Not reported  
 Waste Code: Not reported  
 Waste Class: Not reported  
 Generators Waste Form Code: Not reported  
 Generators Waste Form: Not reported  
 Texas Waste Code: Not reported  
 Quantity Shipped: Not reported  
 Unit Quantity Handled: Not reported  
 How Waste Handled By Recievers: Not reported  
 Facility Id: Not reported  
 EPA Identification: Not reported  
 Comments: Not reported  
 EPA Waste Code: Not reported  
 EPA Haz Waste: Not reported  
 DEF Code1: Not reported  
 EPA Haz Waste: Not reported  
 DEF Code2: Not reported  
 EPA Haz Waste: Not reported  
 DEF Code3: Not reported  
 EPA Haz Waste: Not reported  
 Unit Quantity Handled: Not reported  
 Fee Exemption Request: Not reported  
 Resolution of Exemption Request: Not reported  
 Report Required: Not reported  
 Record Creation Date: Not reported  
 Record Contains Error: Not reported  
 Reporting method: Not reported

MAP FINDINGS

Map ID  
 Direction  
 Distance  
 Distance (ft.)Site

EDR ID Number  
 EPA ID Number

Database(s)

**G & O TRANSPORTATION, INC. (Continued)**

**S103614679**

Record ID:	Not reported
Co. Submitting Report:	Not reported
Authorized Agent Submitting Report:	Not reported
Authorized Agent Title:	Not reported
Total Qty Generated:	Not reported
Waste ID:	Not reported
Texas Waste Code:	Not reported
Texas Waste Code 2:	Not reported
Waste Code Status:	Not reported
Waste Form Code:	Not reported
Waste Form:	Not reported
Waste Classification:	Not reported
Waste is Radioactive:	Not reported
Waste Treated Off Site:	Not reported
Generator's Waste Description:	Not reported
Primary Standard Industrial Code:	Not reported
Standard Industrial Classification:	Not reported
Primary Source:	Not reported
Primary Source:	Not reported
Primary Measurement Point Code:	Not reported
Primary Measurement Point:	Not reported
Primary Origin Code:	Not reported
Primary Origin:	Not reported
Primary System Type Code:	Not reported
Primary System Type:	Not reported
New Chemical Substance:	Not reported
Audit Performed:	Not reported
Company Waste ID:	Not reported
Primary NAICS Code:	Not reported
EPA Waste Form Code:	Not reported
Reason Waste Form No Longer Gen.:	Not reported
EPA Haz Waste:	Not reported
Unit Number:	Not reported
regno:	Not reported
tnrcc:	Not reported
Waste Description:	Not reported
Description of Waste:	Not reported
Transporters Registration Number:	85577
Registration Initial Notification Date:	19980407
Registration Last Amendment Date:	20010213
EPA Identification:	NVR000000760
Description of Facility Site Location:	5225 E El Campo Grande Las Vegas NV
Site Primary Standard Industrial Code:	42130
Site Primary SIC Description:	Not reported
Registration is Generator of Waste:	No
Registration is Receivers of Waste:	No
Registration is Transporter of Waste:	Yes
Registration is Transfer Facility:	No
Facility is STEERS Reporter:	No
Required to Submit Annual Waste Summary:	No
Facility Involved In Recycling:	No
Revcr Has Monthly Reporting Requirement:	Not reported
Mexican Facility:	Does not represent a Maquiladora (Mexican Facility)
Facility Status:	Active
Type of Generator:	Not reported
TNRCC Region Number:	Not reported

MAP FINDINGS

Map ID  
 Direction  
 Distance  
 Distance (ft.)Site

EDR ID Number  
 EPA ID Number

Database(s)

**G & O TRANSPORTATION, INC. (Continued)**

**S103614679**

TNRCC Region: Not reported  
 Company Name: G & O Transportation Inc  
 Contact Name: Kathy Pinkerton  
 Contact Telephone Number: 702-643-7245  
 Mailing Address: 5225 E El Campo Grande  
 Mailing Address2: Not reported  
 Mailing City,St,Zip: Las Vegas, NV 89115  
 Mailing County: USA  
 Facility County Code: Not reported  
 Facility County: Not reported  
 Facility Country: Not reported  
 TNRCC Facility ID: 107282  
 Site Owner Tax ID: Not reported  
 Site Location Latitude: Not reported  
 Site Location Longitude: Not reported  
 Last Update to NOR Data: 20010220  
 Ind. waste permit Number: Not reported  
 Mun waste permit Number: Not reported  
 Non Notifier: No  
 Year: 2000  
 Owner Mailing Address: 5225 E El Campo Grande  
 Owner Mailing Address2: Not reported  
 Owner City,St,Zip: Las Vegas, NV 89115  
 Owner Country: USA  
 Owner Phone Number: 702-643-7245  
 Owner Fax Number: Not reported  
 Owner Email Address: Not reported  
 Owner Business Type: Unknown  
 Owner Tax Id: Not reported  
 Owner Bankruptcy Code: 0  
 Operator Last Name: Not reported  
 Operator First Name: Not reported  
 Operator Name: Not reported  
 Operator Mailing Address: Not reported  
 Operator Mailing Address 2: Not reported  
 Operator Mailing City,St,Zip: Not reported  
 Operator Country: Not reported  
 Operator Phone: Not reported  
 Operator Fax: Not reported  
 Operator Email: Not reported  
 Operator Business Type: Not reported  
 Operator Tax Id: Not reported  
 Operator Bankruptcy Code: Not reported  
 Contact Name: Kathy Pinkerton  
 Contact Title: Secretary  
 Contact Role: Primary Contact  
 Contact Address: 5225 E El Campo Grande  
 Contact Address2: Not reported  
 Contact City,St,Zip: Las Vegas, NV 89115  
 Contact Phone: 702-643-7245  
 Contact Fax: Not reported  
 Contact Email: Not reported  
 Business Description: Not reported  
 Unit Type Code: Not reported  
 Unit Type: Not reported  
 Unit Status: Not reported  
 Unit Regulatory Status: Not reported

MAP FINDINGS

Map ID  
 Direction  
 Distance  
 Distance (ft.)Site

EDR ID Number  
 EPA ID Number

Database(s)

**G & O TRANSPORTATION, INC. (Continued)**

**S103614679**

UIC Permit Number: Not reported  
 Capacity: Not reported  
 Capacity Measurment: Not reported  
 Off Site Hazardous Waste: No  
 Off Site Class 1 Waste: Not reported  
 Off Site Class 2 Waste: Not reported  
 Off Site Class 3 Waste: Not reported  
 Off Site Non Indstrl Sld Wst: Not reported  
 System Type Code: Not reported  
 System Type: Not reported  
 System Type Code 1: Not reported  
 System Type 1: Not reported  
 System Type Code 2: Not reported  
 System Type 2: Not reported  
 System Type Code 3: Not reported  
 System Type 3: Not reported  
 System Type Code 4: Not reported  
 System Type 4: Not reported  
 Permit Seq #: Not reported  
 Waste Description: Not reported  
 Dt Last Changed: Not reported  
 TNRCC Facility ID: Not reported  
 Unit ID: Not reported  
 Unit Description: Not reported  
 Activity Type Involves: Not reported  
 Activity Desc: Not reported  
 One-time Shipper ID: Not reported  
 Location Desc: Not reported  
 Broker Name: Not reported  
 Broker Phone: Not reported  
 Date Processing Complete: Not reported  
 Date Request Sent: Not reported  
 Company Name: Not reported  
 Waste ID: Not reported  
 Waste Form: Not reported  
 Waste Class: Not reported  
 Waste Origin Code: Not reported  
 Shipment Request ID: Not reported  
 Waste Code Audited: Not reported  
 Waste Receipts Summary Form Code: Not reported  
 State Manifest Documentaion Number: Not reported  
 Generators TX Registration Number: Not reported  
 Generators EPA ID: Not reported  
 Generators Waste Code: Not reported  
 Generators Waste Classification: Not reported  
 Generators Waste Form Code: Not reported  
 Generators Waste Form: Not reported  
 Quantity Shipped: Not reported  
 Units: Not reported  
 How Waste Handled by Receivers: Not reported  
 Receivers Date: Not reported  
 Transporters Registration Number: Not reported  
 Shipment Comment: Not reported  
 EPA Haz Waste: Not reported  
 EPA Haz Waste: Not reported  
 EPA Haz Waste: Not reported  
 EPA Haz Waste: Not reported

MAP FINDINGS

Map ID  
 Direction  
 Distance  
 Distance (ft.)Site

EDR ID Number  
 EPA ID Number

Database(s)

**G & O TRANSPORTATION, INC. (Continued)**

**S103614679**

Receiver Name:	Not reported
Reporting method:	Not reported
No Shipmnts Recvd In Rept Period:	Not reported
Record Creation Date:	Not reported
Record Contains Error:	Not reported
Record ID:	Not reported
Co. Submitting Report:	Not reported
Authorized Agent Submitting Report:	Not reported
Authorized Agent Title:	Not reported
Waste Code:	Not reported
Waste Class:	Not reported
Generators Waste Form Code:	Not reported
Generators Waste Form:	Not reported
Texas Waste Code:	Not reported
Quantity Shipped:	Not reported
Unit Quantity Handled:	Not reported
How Waste Handled By Recievers:	Not reported
Facility Id:	Not reported
EPA Identification:	Not reported
Comments:	Not reported
EPA Waste Code:	Not reported
EPA Haz Waste:	Not reported
DEF Code1:	Not reported
EPA Haz Waste:	Not reported
DEF Code2:	Not reported
EPA Haz Waste:	Not reported
DEF Code3:	Not reported
EPA Haz Waste:	Not reported
Unit Quantity Handled:	Not reported
Fee Exemption Request:	Not reported
Resolution of Exemption Request:	Not reported
Report Required:	Not reported
Record Creation Date:	Not reported
Record Contains Error:	Not reported
Reporting method:	Not reported
Record ID:	Not reported
Co. Submitting Report:	Not reported
Authorized Agent Submitting Report:	Not reported
Authorized Agent Title:	Not reported
Total Qty Generated:	Not reported
Waste ID:	Not reported
Texas Waste Code:	Not reported
Texas Waste Code 2:	Not reported
Waste Code Status:	Not reported
Waste Form Code:	Not reported
Waste Form:	Not reported
Waste Classification:	Not reported
Waste is Radioactive:	Not reported
Waste Treated Off Site:	Not reported
Generator's Waste Description:	Not reported
Primary Standard Industrial Code:	Not reported
Standard Industrial Classification:	Not reported
Primary Source:	Not reported
Primary Source:	Not reported
Primary Measurement Point Code:	Not reported
Primary Measurement Point:	Not reported
Primary Origin Code:	Not reported

MAP FINDINGS

Map ID  
 Direction  
 Distance  
 Distance (ft.)Site

EDR ID Number  
 EPA ID Number

Database(s)

**G & O TRANSPORTATION, INC. (Continued)**

**S103614679**

Primary Origin: Not reported  
 Primary System Type Code: Not reported  
 Primary System Type: Not reported  
 New Chemical Substance: Not reported  
 Audit Performed: Not reported  
 Company Waste ID: Not reported  
 Primary NAICS Code: Not reported  
 EPA Waste Form Code: Not reported  
 Reason Waste Form No Longer Gen.: Not reported  
 EPA Haz Waste: Not reported  
 Unit Number: Not reported  
 regno: Not reported  
 tnrc: Not reported  
 Waste Description: Not reported  
 Description of Waste: Not reported

Transporters Registration Number: 85577  
 Registration Initial Notification Date: 19980407  
 Registration Last Amendment Date: 20020114  
 EPA Identification: NVR000000760  
 Description of Facility Site Location: 5225 E El Campo Grande Las Vegas NV  
 Site Primary Standard Industrial Code: 42130  
 Site Primary SIC Description: Not reported  
 Registration is Generator of Waste: No  
 Registration is Receivers of Waste: No  
 Registration is Transporter of Waste: Yes  
 Registration is Transfer Facility: No  
 Facility is STEERS Reporter: No  
 Required to Submit Annual Waste Summary: No  
 Facility Involved In Recycling: No  
 Revcr Has Monthly Reporting Requirement: Not reported  
 Mexican Facility: Does not represent a Maquiladora (Mexican Facility)  
 Facility Status: Inactive  
 Type of Generator: Not reported  
 TNRCC Region Number: Not reported  
 TNRCC Region: Not reported  
 Company Name: G & O Transportation Inc  
 Contact Name: Kathy Pinkerton  
 Contact Telephone Number: 702-643-7245  
 Mailing Address: 5225 E El Campo Grande  
 Mailing Address2: Not reported  
 Mailing City, St, Zip: Las Vegas, NV 89115  
 Mailing County: USA  
 Facility County Code: 000  
 Facility County: Not reported  
 Facility Country: Not reported  
 TNRCC Facility ID: 107282  
 Site Owner Tax ID: Not reported  
 Site Location Latitude: Not reported  
 Site Location Longitude: Not reported  
 Last Update to NOR Data: 20020208  
 Ind. waste permit Number: Not reported  
 Mun waste permit Number: Not reported  
 Non Notifier: No  
 Year: 2001  
 Owner Mailing Address: 5225 E El Campo Grande  
 Owner Mailing Address2: Not reported

MAP FINDINGS

Map ID  
 Direction  
 Distance  
 Distance (ft.)Site

EDR ID Number  
 EPA ID Number

Database(s)

**G & O TRANSPORTATION, INC. (Continued)**

**S103614679**

Owner City,St,Zip: Las Vegas, NV 89115  
 Owner Country: USA  
 Owner Phone Number: 702-643-7245  
 Owner Fax Number: Not reported  
 Owner Email Address: Not reported  
 Owner Business Type: Unknown  
 Owner Tax Id: Not reported  
 Owner Bankruptcy Code: 0  
 Operator Last Name: Not reported  
 Operator First Name: Not reported  
 Operator Name: Not reported  
 Operator Mailing Address: Not reported  
 Operator Mailing Address 2: Not reported  
 Operator Mailing City,St,Zip: Not reported  
 Operator Country: Not reported  
 Operator Phone: Not reported  
 Operator Fax: Not reported  
 Operator Email: Not reported  
 Operator Business Type: Not reported  
 Operator Tax Id: Not reported  
 Operator Bankruptcy Code: Not reported  
 Contact Name: Kathy Pinkerton  
 Contact Title: Secretary  
 Contact Role: Primary Contact  
 Contact Address: 5225 E El Campo Grande  
 Contact Address2: Not reported  
 Contact City,St,Zip: Las Vegas, NV 89115  
 Contact Phone: 702-643-7245  
 Contact Fax: Not reported  
 Contact Email: Not reported  
 Business Description: Not reported  
 Unit Type Code: Not reported  
 Unit Type: Not reported  
 Unit Status: Not reported  
 Unit Regulatory Status: Not reported  
 UIC Permit Number: Not reported  
 Capacity: Not reported  
 Capacity Measurement: Not reported  
 Off Site Hazardous Waste: No  
 Off Site Class 1 Waste: Not reported  
 Off Site Class 2 Waste: Not reported  
 Off Site Class 3 Waste: Not reported  
 Off Site Non Indstrl Sld Wst: Not reported  
 System Type Code: Not reported  
 System Type: Not reported  
 System Type Code 1: Not reported  
 System Type 1: Not reported  
 System Type Code 2: Not reported  
 System Type 2: Not reported  
 System Type Code 3: Not reported  
 System Type 3: Not reported  
 System Type Code 4: Not reported  
 System Type 4: Not reported  
 Permit Seq #: Not reported  
 Waste Description: Not reported  
 Dt Last Changed: Not reported  
 TNRCC Facility ID: Not reported

MAP FINDINGS

Map ID  
 Direction  
 Distance  
 Distance (ft.)Site

EDR ID Number

Database(s) EPA ID Number

**G & O TRANSPORTATION, INC. (Continued)**

**S103614679**

Unit ID: Not reported  
 Unit Description: Not reported  
 Activity Type Involves: Not reported  
 Activity Desc: Not reported  
 One-time Shipper ID: Not reported  
 Location Desc: Not reported  
 Broker Name: Not reported  
 Broker Phone: Not reported  
 Date Processing Complete: Not reported  
 Date Request Sent: Not reported  
 Company Name: Not reported  
 Waste ID: Not reported  
 Waste Form: Not reported  
 Waste Class: Not reported  
 Waste Origin Code: Not reported  
 Shipment Request ID: Not reported  
 Waste Code Audited: Not reported  
 Waste Receipts Summary Form Code: Not reported  
 State Manifest Documentaion Number: Not reported  
 Generators TX Registration Number: Not reported  
 Generators EPA ID: Not reported  
 Generators Waste Code: Not reported  
 Generators Waste Classification: Not reported  
 Generators Waste Form Code: Not reported  
 Generators Waste Form: Not reported  
 Quantity Shipped: Not reported  
 Units: Not reported  
 How Waste Handled by Receivers: Not reported  
 Receivers Date: Not reported  
 Transporters Registration Number: Not reported  
 Shipment Comment: Not reported  
 EPA Haz Waste: Not reported  
 EPA Haz Waste: Not reported  
 EPA Haz Waste: Not reported  
 EPA Haz Waste: Not reported  
 Receiver Name: Not reported  
 Reporting method: Not reported  
 No Shipmnts Recvd In Rept Period: Not reported  
 Record Creation Date: Not reported  
 Record Contains Error: Not reported  
 Record ID: Not reported  
 Co. Submitting Report: Not reported  
 Authorized Agent Submitting Report: Not reported  
 Authorized Agent Title: Not reported  
 Waste Code: Not reported  
 Waste Class: Not reported  
 Generators Waste Form Code: Not reported  
 Generators Waste Form: Not reported  
 Texas Waste Code: Not reported  
 Quantity Shipped: Not reported  
 Unit Quantity Handled: Not reported  
 How Waste Handled By Recievers: Not reported  
 Facility Id: Not reported  
 EPA Identification: Not reported  
 Comments: Not reported  
 EPA Waste Code: Not reported  
 EPA Haz Waste: Not reported

MAP FINDINGS

Map ID  
 Direction  
 Distance  
 Distance (ft.)Site

EDR ID Number  
 EPA ID Number

Database(s)

**G & O TRANSPORTATION, INC. (Continued)**

**S103614679**

DEF Code1:	Not reported
EPA Haz Waste:	Not reported
DEF Code2:	Not reported
EPA Haz Waste:	Not reported
DEF Code3:	Not reported
EPA Haz Waste:	Not reported
Unit Quantity Handled:	Not reported
Fee Exemption Request:	Not reported
Resolution of Exemption Request:	Not reported
Report Required:	Not reported
Record Creation Date:	Not reported
Record Contains Error:	Not reported
Reporting method:	Not reported
Record ID:	Not reported
Co. Submitting Report:	Not reported
Authorized Agent Submitting Report:	Not reported
Authorized Agent Title:	Not reported
Total Qty Generated:	Not reported
Waste ID:	Not reported
Texas Waste Code:	Not reported
Texas Waste Code 2:	Not reported
Waste Code Status:	Not reported
Waste Form Code:	Not reported
Waste Form:	Not reported
Waste Classification:	Not reported
Waste is Radioactive:	Not reported
Waste Treated Off Site:	Not reported
Generator's Waste Description:	Not reported
Primary Standard Industrial Code:	Not reported
Standard Industrial Classification:	Not reported
Primary Source:	Not reported
Primary Source:	Not reported
Primary Measurement Point Code:	Not reported
Primary Measurement Point:	Not reported
Primary Origin Code:	Not reported
Primary Origin:	Not reported
Primary System Type Code:	Not reported
Primary System Type:	Not reported
New Chemical Substance:	Not reported
Audit Performed:	Not reported
Company Waste ID:	Not reported
Primary NAICS Code:	Not reported
EPA Waste Form Code:	Not reported
Reason Waste Form No Longer Gen.:	Not reported
EPA Haz Waste:	Not reported
Unit Number:	Not reported
regno:	Not reported
tnrcc:	Not reported
Waste Description:	Not reported
Description of Waste:	Not reported
Transporters Registration Number:	85577
Registration Initial Notification Date:	19980407
Registration Last Amendment Date:	20020114
EPA Identification:	NVR000000760
Description of Facility Site Location:	5225 E El Campo Grande Las Vegas NV
Site Primary Standard Industrial Code:	42130

MAP FINDINGS

Map ID  
 Direction  
 Distance  
 Distance (ft.)Site

EDR ID Number  
 EPA ID Number

Database(s)

**G & O TRANSPORTATION, INC. (Continued)**

**S103614679**

Site Primary SIC Description: Not reported  
 Registration is Generator of Waste: No  
 Registration is Receivers of Waste: No  
 Registration is Transporter of Waste: Yes  
 Registration is Transfer Facility: No  
 Facility is STEERS Reporter: No  
 Required to Submit Annual Waste Summary: No  
 Facility Involved In Recycling: No  
 Revcr Has Monthly Reporting Requirement: Not reported  
 Mexican Facility: Does not represent a Maquiladora (Mexican Facility)  
 Facility Status: Inactive  
 Type of Generator: Not reported  
 TNRCC Region Number: Not reported  
 TNRCC Region: Not reported  
 Company Name: G & O Transportation Inc  
 Contact Name: Kathy Pinkerton  
 Contact Telephone Number: 702-643-7245  
 Mailing Address: 5225 E El Campo Grande  
 Mailing Address2: Not reported  
 Mailing City,St,Zip: Las Vegas, NV 89115  
 Mailing County: USA  
 Facility County Code: 000  
 Facility County: Not reported  
 Facility Country: Not reported  
 TNRCC Facility ID: 107282  
 Site Owner Tax ID: Not reported  
 Site Location Latitude: Not reported  
 Site Location Longitude: Not reported  
 Last Update to NOR Data: 20020208  
 Ind. waste permit Number: Not reported  
 Mun waste permit Number: Not reported  
 Non Notifier: No  
 Year: 2002  
 Owner Mailing Address: 5225 E El Campo Grande  
 Owner Mailing Address2: Not reported  
 Owner City,St,Zip: Las Vegas, NV 89115  
 Owner Country: USA  
 Owner Phone Number: 702-643-7245  
 Owner Fax Number: Not reported  
 Owner Email Address: Not reported  
 Owner Business Type: Unknown  
 Owner Tax Id: Not reported  
 Owner Bankruptcy Code: 0  
 Operator Last Name: Not reported  
 Operator First Name: Not reported  
 Operator Name: Not reported  
 Operator Mailing Address: Not reported  
 Operator Mailing Address 2: Not reported  
 Operator Mailing City,St,Zip: Not reported  
 Operator Country: Not reported  
 Operator Phone: Not reported  
 Operator Fax: Not reported  
 Operator Email: Not reported  
 Operator Business Type: Not reported  
 Operator Tax Id: Not reported  
 Operator Bankruptcy Code: Not reported  
 Contact Name: Kathy Pinkerton

MAP FINDINGS

Map ID  
 Direction  
 Distance  
 Distance (ft.)Site

EDR ID Number  
 EPA ID Number

Database(s)

**G & O TRANSPORTATION, INC. (Continued)**

**S103614679**

Contact Title: Secretary  
 Contact Role: Primary Contact  
 Contact Address: 5225 E El Campo Grande  
 Contact Address2: Not reported  
 Contact City,St,Zip: Las Vegas, NV 89115  
 Contact Phone: 702-643-7245  
 Contact Fax: Not reported  
 Contact Email: Not reported  
 Business Description: Not reported  
 Unit Type Code: Not reported  
 Unit Type: Not reported  
 Unit Status: Not reported  
 Unit Regulatory Status: Not reported  
 UIC Permit Number: Not reported  
 Capacity: Not reported  
 Capacity Measurment: Not reported  
 Off Site Hazardous Waste: No  
 Off Site Class 1 Waste: Not reported  
 Off Site Class 2 Waste: Not reported  
 Off Site Class 3 Waste: Not reported  
 Off Site Non Indstrl Sld Wst: Not reported  
 System Type Code: Not reported  
 System Type: Not reported  
 System Type Code 1: Not reported  
 System Type 1: Not reported  
 System Type Code 2: Not reported  
 System Type 2: Not reported  
 System Type Code 3: Not reported  
 System Type 3: Not reported  
 System Type Code 4: Not reported  
 System Type 4: Not reported  
 Permit Seq #: Not reported  
 Waste Description: Not reported  
 Dt Last Changed: Not reported  
 TNRCC Facility ID: Not reported  
 Unit ID: Not reported  
 Unit Description: Not reported  
 Activity Type Involves: Not reported  
 Activity Desc: Not reported  
 One-time Shipper ID: Not reported  
 Location Desc: Not reported  
 Broker Name: Not reported  
 Broker Phone: Not reported  
 Date Processing Complete: Not reported  
 Date Request Sent: Not reported  
 Company Name: Not reported  
 Waste ID: Not reported  
 Waste Form: Not reported  
 Waste Class: Not reported  
 Waste Origin Code: Not reported  
 Shipment Request ID: Not reported  
 Waste Code Audited: Not reported  
 Waste Receipts Summary Form Code: Not reported  
 State Manifest Documentaion Number: Not reported  
 Generators TX Registration Number: Not reported  
 Generators EPA ID: Not reported  
 Generators Waste Code: Not reported

MAP FINDINGS

Map ID  
 Direction  
 Distance  
 Distance (ft.)Site

EDR ID Number  
 EPA ID Number

Database(s)

**G & O TRANSPORTATION, INC. (Continued)**

**S103614679**

Generators Waste Classification: Not reported  
 Generators Waste Form Code: Not reported  
 Generators Waste Form: Not reported  
 Quantity Shipped: Not reported  
 Units: Not reported  
 How Waste Handled by Receivers: Not reported  
 Receivers Date: Not reported  
 Transporters Registration Number: Not reported  
 Shipment Comment: Not reported  
 EPA Haz Waste: Not reported  
 EPA Haz Waste: Not reported  
 EPA Haz Waste: Not reported  
 EPA Haz Waste: Not reported  
 Receiver Name: Not reported  
 Reporting method: Not reported  
 No Shipmnts Recvd In Rept Period: Not reported  
 Record Creation Date: Not reported  
 Record Contains Error: Not reported  
 Record ID: Not reported  
 Co. Submitting Report: Not reported  
 Authorized Agent Submitting Report: Not reported  
 Authorized Agent Title: Not reported  
 Waste Code: Not reported  
 Waste Class: Not reported  
 Generators Waste Form Code: Not reported  
 Generators Waste Form: Not reported  
 Texas Waste Code: Not reported  
 Quantity Shipped: Not reported  
 Unit Quantity Handled: Not reported  
 How Waste Handled By Recievers: Not reported  
 Facility Id: Not reported  
 EPA Identification: Not reported  
 Comments: Not reported  
 EPA Waste Code: Not reported  
 EPA Haz Waste: Not reported  
 DEF Code1: Not reported  
 EPA Haz Waste: Not reported  
 DEF Code2: Not reported  
 EPA Haz Waste: Not reported  
 DEF Code3: Not reported  
 EPA Haz Waste: Not reported  
 Unit Quantity Handled: Not reported  
 Fee Exemption Request: Not reported  
 Resolution of Exemption Request: Not reported  
 Report Required: Not reported  
 Record Creation Date: Not reported  
 Record Contains Error: Not reported  
 Reporting method: Not reported  
 Record ID: Not reported  
 Co. Submitting Report: Not reported  
 Authorized Agent Submitting Report: Not reported  
 Authorized Agent Title: Not reported  
 Total Qty Generated: Not reported  
 Waste ID: Not reported  
 Texas Waste Code: Not reported  
 Texas Waste Code 2: Not reported  
 Waste Code Status: Not reported

MAP FINDINGS

Map ID  
 Direction  
 Distance  
 Distance (ft.)Site

EDR ID Number

Database(s) EPA ID Number

**G & O TRANSPORTATION, INC. (Continued)**

**S103614679**

Waste Form Code:	Not reported
Waste Form:	Not reported
Waste Classification:	Not reported
Waste is Radioactive:	Not reported
Waste Treated Off Site:	Not reported
Generator's Waste Description:	Not reported
Primary Standard Industrial Code:	Not reported
Standard Industrial Classification:	Not reported
Primary Source:	Not reported
Primary Source:	Not reported
Primary Measurement Point Code:	Not reported
Primary Measurement Point:	Not reported
Primary Origin Code:	Not reported
Primary Origin:	Not reported
Primary System Type Code:	Not reported
Primary System Type:	Not reported
New Chemical Substance:	Not reported
Audit Performed:	Not reported
Company Waste ID:	Not reported
Primary NAICS Code:	Not reported
EPA Waste Form Code:	Not reported
Reason Waste Form No Longer Gen.:	Not reported
EPA Haz Waste:	Not reported
Unit Number:	Not reported
regno:	Not reported
tnrcc:	Not reported
Waste Description:	Not reported
Description of Waste:	Not reported
Transporters Registration Number:	85577
Registration Initial Notification Date:	19980407
Registration Last Amendment Date:	20020114
EPA Identification:	NVR000000760
Description of Facility Site Location:	5225 E El Campo Grande Las Vegas NV
Site Primary Standard Industrial Code:	42130
Site Primary SIC Description:	Not reported
Registration is Generator of Waste:	No
Registration is Receivers of Waste:	No
Registration is Transporter of Waste:	Yes
Registration is Transfer Facility:	No
Facility is STEERS Reporter:	No
Required to Submit Annual Waste Summary:	No
Facility Involved In Recycling:	No
Revr Has Monthly Reporting Requirement:	Not reported
Mexican Facility:	Does not represent a Maquiladora (Mexican Facility)
Facility Status:	Inactive
Type of Generator:	Not reported
TNRCC Region Number:	Not reported
TNRCC Region:	Not reported
Company Name:	G & O Transportation Inc
Contact Name:	Kathy Pinkerton
Contact Telephone Number:	702-643-7245
Mailing Address:	5225 E El Campo Grande
Mailing Address2:	Not reported
Mailing City,St,Zip:	Las Vegas, NV 89115
Mailing County:	USA
Facility County Code:	000

MAP FINDINGS

Map ID  
 Direction  
 Distance  
 Distance (ft.)Site

EDR ID Number  
 EPA ID Number

Database(s)

**G & O TRANSPORTATION, INC. (Continued)**

**S103614679**

Facility County:	Not reported
Facility Country:	Not reported
TNRCC Facility ID:	107282
Site Owner Tax ID:	Not reported
Site Location Latitude:	Not reported
Site Location Longitude:	Not reported
Last Update to NOR Data:	20020208
Ind. waste permit Number:	Not reported
Mun waste permit Number:	Not reported
Non Notifier:	No
Year:	2003
Owner Mailing Address:	Not reported
Owner Mailing Address2:	Not reported
Owner City,St,Zip:	Not reported
Owner Country:	Not reported
Owner Phone Number:	Not reported
Owner Fax Number:	Not reported
Owner Email Address:	Not reported
Owner Business Type:	Not reported
Owner Tax Id:	Not reported
Owner Bankruptcy Code:	Not reported
Operator Last Name:	Not reported
Operator First Name:	Not reported
Operator Name:	Not reported
Operator Mailing Address:	Not reported
Operator Mailing Address 2:	Not reported
Operator Mailing City,St,Zip:	Not reported
Operator Country:	Not reported
Operator Phone:	Not reported
Operator Fax:	Not reported
Operator Email:	Not reported
Operator Business Type:	Not reported
Operator Tax Id:	Not reported
Operator Bankruptcy Code:	Not reported
Contact Name:	Kathy Pinkerton
Contact Title:	Secretary
Contact Role:	Primary Contact
Contact Address:	5225 E El Campo Grande
Contact Address2:	5225 E El Campo Grande
Contact City,St,Zip:	Las Vegas, NV 89115
Contact Phone:	702-643-7245
Contact Fax:	Not reported
Contact Email:	Not reported
Business Description:	Not reported
Unit Type Code:	Not reported
Unit Type:	Not reported
Unit Status:	Not reported
Unit Regulatory Status:	Not reported
UIC Permit Number:	Not reported
Capacity:	Not reported
Capacity Measurment:	Not reported
Off Site Hazardous Waste:	No
Off Site Class 1 Waste:	Not reported
Off Site Class 2 Waste:	Not reported
Off Site Class 3 Waste:	Not reported
Off Site Non Indstrl Sld Wst:	Not reported
System Type Code:	Not reported

MAP FINDINGS

Map ID  
 Direction  
 Distance  
 Distance (ft.)Site

EDR ID Number  
 EPA ID Number

Database(s)

**G & O TRANSPORTATION, INC. (Continued)**

**S103614679**

System Type:	Not reported
System Type Code 1:	Not reported
System Type 1:	Not reported
System Type Code 2:	Not reported
System Type 2:	Not reported
System Type Code 3:	Not reported
System Type 3:	Not reported
System Type Code 4:	Not reported
System Type 4:	Not reported
Permit Seq #:	Not reported
Waste Description:	Not reported
Dt Last Changed:	Not reported
TNRCC Facility ID:	Not reported
Unit ID:	Not reported
Unit Description:	Not reported
Activity Type Involves:	Not reported
Activity Desc:	Not reported
One-time Shipper ID:	Not reported
Location Desc:	Not reported
Broker Name:	Not reported
Broker Phone:	Not reported
Date Processing Complete:	Not reported
Date Request Sent:	Not reported
Company Name:	Not reported
Waste ID:	Not reported
Waste Form:	Not reported
Waste Class:	Not reported
Waste Origin Code:	Not reported
Shipment Request ID:	Not reported
Waste Code Audited:	Not reported
Waste Receipts Summary Form Code:	Not reported
State Manifest Documentaion Number:	Not reported
Generators TX Registration Number:	Not reported
Generators EPA ID:	Not reported
Generators Waste Code:	Not reported
Generators Waste Classification:	Not reported
Generators Waste Form Code:	Not reported
Generators Waste Form:	Not reported
Quantity Shipped:	Not reported
Units:	Not reported
How Waste Handled by Receivers:	Not reported
Receivers Date:	Not reported
Transporters Registration Number:	Not reported
Shipment Comment:	Not reported
EPA Haz Waste:	Not reported
EPA Haz Waste:	Not reported
EPA Haz Waste:	Not reported
EPA Haz Waste:	Not reported
Receiver Name:	Not reported
Reporting method:	Not reported
No Shipmnts Recvd In Rept Period:	Not reported
Record Creation Date:	Not reported
Record Contains Error:	Not reported
Record ID:	Not reported
Co. Submitting Report:	Not reported
Authorized Agent Submitting Report:	Not reported
Authorized Agent Title:	Not reported

MAP FINDINGS

Map ID  
 Direction  
 Distance  
 Distance (ft.)Site

EDR ID Number  
 EPA ID Number

Database(s)

**G & O TRANSPORTATION, INC. (Continued)**

**S103614679**

Waste Code:	Not reported
Waste Class:	Not reported
Generators Waste Form Code:	Not reported
Generators Waste Form:	Not reported
Texas Waste Code:	Not reported
Quantity Shipped:	Not reported
Unit Quantity Handled:	Not reported
How Waste Handled By Recievers:	Not reported
Facility Id:	Not reported
EPA Identification:	Not reported
Comments:	Not reported
EPA Waste Code:	Not reported
EPA Haz Waste:	Not reported
DEF Code1:	Not reported
EPA Haz Waste:	Not reported
DEF Code2:	Not reported
EPA Haz Waste:	Not reported
DEF Code3:	Not reported
EPA Haz Waste:	Not reported
Unit Quantity Handled:	Not reported
Fee Exemption Request:	Not reported
Resolution of Exemption Request:	Not reported
Report Required:	Not reported
Record Creation Date:	Not reported
Record Contains Error:	Not reported
Reporting method:	Not reported
Record ID:	Not reported
Co. Submitting Report:	Not reported
Authorized Agent Submitting Report:	Not reported
Authorized Agent Title:	Not reported
Total Qty Generated:	Not reported
Waste ID:	Not reported
Texas Waste Code:	Not reported
Texas Waste Code 2:	Not reported
Waste Code Status:	Not reported
Waste Form Code:	Not reported
Waste Form:	Not reported
Waste Classification:	Not reported
Waste is Radioactive:	Not reported
Waste Treated Off Site:	Not reported
Generator's Waste Description:	Not reported
Primary Standard Industrial Code:	Not reported
Standard Industrial Classification:	Not reported
Primary Source:	Not reported
Primary Source:	Not reported
Primary Measurement Point Code:	Not reported
Primary Measurement Point:	Not reported
Primary Origin Code:	Not reported
Primary Origin:	Not reported
Primary System Type Code:	Not reported
Primary System Type:	Not reported
New Chemical Substance:	Not reported
Audit Performed:	Not reported
Company Waste ID:	Not reported
Primary NAICS Code:	Not reported
EPA Waste Form Code:	Not reported
Reason Waste Form No Longer Gen.:	Not reported

MAP FINDINGS

Map ID  
 Direction  
 Distance  
 Distance (ft.)Site

EDR ID Number

Database(s) EPA ID Number

**G & O TRANSPORTATION, INC. (Continued)**

**S103614679**

EPA Haz Waste:	Not reported
Unit Number:	Not reported
regno:	Not reported
tnrcc:	Not reported
Waste Description:	Not reported
Description of Waste:	Not reported
Transporters Registration Number:	85577
Registration Initial Notification Date:	19980407
Registration Last Amendment Date:	20020114
EPA Identification:	NVR000000760
Description of Facility Site Location:	5225 E El Campo Grande Las Vegas NV
Site Primary Standard Industrial Code:	42130
Site Primary SIC Description:	Not reported
Registration is Generator of Waste:	No
Registration is Receivers of Waste:	No
Registration is Transporter of Waste:	Yes
Registration is Transfer Facility:	No
Facility is STEERS Reporter:	No
Required to Submit Annual Waste Summary:	No
Facility Involved In Recycling:	No
Revcr Has Monthly Reporting Requirement:	4
Mexican Facility:	Does not represent a Maquiladora (Mexican Facility)
Facility Status:	Inactive
Type of Generator:	Not reported
TNRCC Region Number:	Not reported
TNRCC Region:	Not reported
Company Name:	G & O Transportation Inc
Contact Name:	Kathy Pinkerton
Contact Telephone Number:	702-643-7245
Mailing Address:	5225 E El Campo Grande
Mailing Address2:	Not reported
Mailing City,St,Zip:	Las Vegas, NV 89115
Mailing County:	USA
Facility County Code:	000
Facility County:	Not reported
Facility Country:	USA
TNRCC Facility ID:	107282
Site Owner Tax ID:	Not reported
Site Location Latitude:	Not reported
Site Location Longitude:	Not reported
Last Update to NOR Data:	20020208
Ind. waste permit Number:	Not reported
Mun waste permit Number:	Not reported
Non Notifier:	No
Year:	2004
Owner Mailing Address:	5225 E El Campo Grande
Owner Mailing Address2:	Not reported
Owner City,St,Zip:	Las Vegas, NV 89115
Owner Country:	USA
Owner Phone Number:	702-643-7245
Owner Fax Number:	Not reported
Owner Email Address:	Not reported
Owner Business Type:	Unknown
Owner Tax Id:	Not reported
Owner Bankruptcy Code:	0
Operator Last Name:	Not reported

MAP FINDINGS

Map ID  
 Direction  
 Distance  
 Distance (ft.)Site

EDR ID Number  
 EPA ID Number

Database(s)

**G & O TRANSPORTATION, INC. (Continued)**

**S103614679**

Operator First Name: Not reported  
 Operator Name: Not reported  
 Operator Mailing Address: Not reported  
 Operator Mailing Address 2: Not reported  
 Operator Mailing City,St,Zip: Not reported  
 Operator Country: Not reported  
 Operator Phone: Not reported  
 Operator Fax: Not reported  
 Operator Email: Not reported  
 Operator Business Type: Not reported  
 Operator Tax Id: Not reported  
 Operator Bankruptcy Code: Not reported  
 Contact Name: Kathy Pinkerton  
 Contact Title: Secretary  
 Contact Role: Primary Contact  
 Contact Address: 5225 E El Campo Grande  
 Contact Address2: Not reported  
 Contact City,St,Zip: Las Vegas, NV 89115  
 Contact Phone: 702-643-7245  
 Contact Fax: Not reported  
 Contact Email: Not reported  
 Business Description: Not reported  
 Unit Type Code: Not reported  
 Unit Type: Not reported  
 Unit Status: Not reported  
 Unit Regulatory Status: Not reported  
 UIC Permit Number: Not reported  
 Capacity: Not reported  
 Capacity Measurement: Not reported  
 Off Site Hazardous Waste: No  
 Off Site Class 1 Waste: Not reported  
 Off Site Class 2 Waste: Not reported  
 Off Site Class 3 Waste: Not reported  
 Off Site Non Indstrl Sld Wst: Not reported  
 System Type Code: Not reported  
 System Type: Not reported  
 System Type Code 1: Not reported  
 System Type 1: Not reported  
 System Type Code 2: Not reported  
 System Type 2: Not reported  
 System Type Code 3: Not reported  
 System Type 3: Not reported  
 System Type Code 4: Not reported  
 System Type 4: Not reported  
 Permit Seq #: Not reported  
 Waste Description: Not reported  
 Dt Last Changed: Not reported  
 TNRCC Facility ID: Not reported  
 Unit ID: Not reported  
 Unit Description: Not reported  
 Activity Type Involves: Not reported  
 Activity Desc: Not reported  
 One-time Shipper ID: Not reported  
 Location Desc: Not reported  
 Broker Name: Not reported  
 Broker Phone: Not reported  
 Date Processing Complete: Not reported

MAP FINDINGS

Map ID  
 Direction  
 Distance  
 Distance (ft.)Site

EDR ID Number  
 EPA ID Number

Database(s)

**G & O TRANSPORTATION, INC. (Continued)**

**S103614679**

Date Request Sent: Not reported  
 Company Name: Not reported  
 Waste ID: Not reported  
 Waste Form: Not reported  
 Waste Class: Not reported  
 Waste Origin Code: Not reported  
 Shipment Request ID: Not reported  
 Waste Code Audited: Not reported  
 Waste Receipts Summary Form Code: Not reported  
 State Manifest Documentaion Number: Not reported  
 Generators TX Registration Number: Not reported  
 Generators EPA ID: Not reported  
 Generators Waste Code: Not reported  
 Generators Waste Classification: Not reported  
 Generators Waste Form Code: Not reported  
 Generators Waste Form: Not reported  
 Quantity Shipped: Not reported  
 Units: Not reported  
 How Waste Handled by Receivers: Not reported  
 Receivers Date: Not reported  
 Transporters Registration Number: Not reported  
 Shipment Comment: Not reported  
 EPA Haz Waste: Not reported  
 EPA Haz Waste: Not reported  
 EPA Haz Waste: Not reported  
 EPA Haz Waste: Not reported  
 Receiver Name: Not reported  
 Reporting method: Not reported  
 No Shipmnts Recvd In Rept Period: Not reported  
 Record Creation Date: Not reported  
 Record Contains Error: Not reported  
 Record ID: Not reported  
 Co. Submitting Report: Not reported  
 Authorized Agent Submitting Report: Not reported  
 Authorized Agent Title: Not reported  
 Waste Code: Not reported  
 Waste Class: Not reported  
 Generators Waste Form Code: Not reported  
 Generators Waste Form: Not reported  
 Texas Waste Code: Not reported  
 Quantity Shipped: Not reported  
 Unit Quantity Handled: Not reported  
 How Waste Handled By Recievers: Not reported  
 Facility Id: Not reported  
 EPA Identification: Not reported  
 Comments: Not reported  
 EPA Waste Code: Not reported  
 EPA Haz Waste: Not reported  
 DEF Code1: Not reported  
 EPA Haz Waste: Not reported  
 DEF Code2: Not reported  
 EPA Haz Waste: Not reported  
 DEF Code3: Not reported  
 EPA Haz Waste: Not reported  
 Unit Quantity Handled: Not reported  
 Fee Exemption Request: Not reported  
 Resolution of Exemption Request: Not reported

MAP FINDINGS

Map ID  
 Direction  
 Distance  
 Distance (ft.)Site

EDR ID Number

Database(s) EPA ID Number

**G & O TRANSPORTATION, INC. (Continued)**

**S103614679**

Report Required:	Not reported
Record Creation Date:	Not reported
Record Contains Error:	Not reported
Reporting method:	Not reported
Record ID:	Not reported
Co. Submitting Report:	Not reported
Authorized Agent Submitting Report:	Not reported
Authorized Agent Title:	Not reported
Total Qty Generated:	Not reported
Waste ID:	Not reported
Texas Waste Code:	Not reported
Texas Waste Code 2:	Not reported
Waste Code Status:	Not reported
Waste Form Code:	Not reported
Waste Form:	Not reported
Waste Classification:	Not reported
Waste is Radioactive:	Not reported
Waste Treated Off Site:	Not reported
Generator's Waste Description:	Not reported
Primary Standard Industrial Code:	Not reported
Standard Industrial Classification:	Not reported
Primary Source:	Not reported
Primary Source:	Not reported
Primary Measurement Point Code:	Not reported
Primary Measurement Point:	Not reported
Primary Origin Code:	Not reported
Primary Origin:	Not reported
Primary System Type Code:	Not reported
Primary System Type:	Not reported
New Chemical Substance:	Not reported
Audit Performed:	Not reported
Company Waste ID:	Not reported
Primary NAICS Code:	Not reported
EPA Waste Form Code:	Not reported
Reason Waste Form No Longer Gen.:	Not reported
EPA Haz Waste:	Not reported
Unit Number:	Not reported
regno:	Not reported
trcc:	Not reported
Waste Description:	Not reported
Description of Waste:	Not reported
Transporters Registration Number:	85577
Registration Initial Notification Date:	19980407
Registration Last Amendment Date:	Not reported
EPA Identification:	NVR000000760
Description of Facility Site Location:	5225 E El Campo Grande, Las Vegas, NV
Site Primary Standard Industrial Code:	Not reported
Site Primary SIC Description:	Not reported
Registration is Generator of Waste:	No
Registration is Receivers of Waste:	No
Registration is Transporter of Waste:	Yes
Registration is Transfer Facility:	No
Facility is STEERS Reporter:	Not reported
Required to Submit Annual Waste Summary:	Not reported
Facility Involved In Recycling:	Not reported
Recvr Has Monthly Reporting Requirement:	Not reported

MAP FINDINGS

Map ID  
 Direction  
 Distance  
 Distance (ft.)Site

EDR ID Number  
 EPA ID Number

Database(s)

**G & O TRANSPORTATION, INC. (Continued)**

**S103614679**

Mexican Facility: Does not represent a Maquiladora (Mexican Facility)  
 Facility Status: Active  
 Type of Generator: Not reported  
 TNRCC Region Number: Not reported  
 TNRCC Region: Not reported  
 Company Name: G & O Transportation, Inc.  
 Contact Name: Kathy Pinkerton  
 Contact Telephone Number: 702-643-7245  
 Mailing Address: 5225 E El Campo Grande  
 Mailing Address2: Not reported  
 Mailing City,St,Zip: Las Vegas, NV 89115  
 Mailing County: USA  
 Facility County Code: Not reported  
 Facility County: Not reported  
 Facility Country: Not reported  
 TNRCC Facility ID: Not reported  
 Site Owner Tax ID: Not reported  
 Site Location Latitude: Not reported  
 Site Location Longitude: Not reported  
 Last Update to NOR Data: Not reported  
 Ind. waste permit Number: Not reported  
 Mun waste permit Number: Not reported  
 Non Notifier: Not reported  
 Year: 98-99  
 Owner Mailing Address: Not reported  
 Owner Mailing Address2: Not reported  
 Owner City,St,Zip: Not reported  
 Owner Country: Not reported  
 Owner Phone Number: Not reported  
 Owner Fax Number: Not reported  
 Owner Email Address: Not reported  
 Owner Business Type: Not reported  
 Owner Tax Id: Not reported  
 Owner Bankruptcy Code: Not reported  
 Operator Last Name: Not reported  
 Operator First Name: Not reported  
 Operator Name: Not reported  
 Operator Mailing Address: Not reported  
 Operator Mailing Address 2: Not reported  
 Operator Mailing City,St,Zip: Not reported  
 Operator Country: Not reported  
 Operator Phone: Not reported  
 Operator Fax: Not reported  
 Operator Email: Not reported  
 Operator Business Type: Not reported  
 Operator Tax Id: Not reported  
 Operator Bankruptcy Code: Not reported  
 Contact Name: Not reported  
 Contact Title: Not reported  
 Contact Role: Not reported  
 Contact Address: Not reported  
 Contact Address2: Not reported  
 Contact City,St,Zip: Not reported  
 Contact Phone: Not reported  
 Contact Fax: Not reported  
 Contact Email: Not reported  
 Business Description: Not reported

MAP FINDINGS

Map ID  
 Direction  
 Distance  
 Distance (ft.)Site

EDR ID Number  
 EPA ID Number

Database(s)

**G & O TRANSPORTATION, INC. (Continued)**

**S103614679**

Unit Type Code:	Not reported
Unit Type:	Not reported
Unit Status:	Not reported
Unit Regulatory Status:	Not reported
UIC Permit Number:	Not reported
Capacity:	Not reported
Capacity Measurement:	Not reported
Off Site Hazardous Waste:	No
Off Site Class 1 Waste:	Not reported
Off Site Class 2 Waste:	Not reported
Off Site Class 3 Waste:	Not reported
Off Site Non Indstrl Sld Wst:	Not reported
System Type Code:	Not reported
System Type:	Not reported
System Type Code 1:	Not reported
System Type 1:	Not reported
System Type Code 2:	Not reported
System Type 2:	Not reported
System Type Code 3:	Not reported
System Type 3:	Not reported
System Type Code 4:	Not reported
System Type 4:	Not reported
Permit Seq #:	Not reported
Waste Description:	Not reported
Dt Last Changed:	Not reported
TNRCC Facility ID:	Not reported
Unit ID:	Not reported
Unit Description:	Not reported
Activity Type Involves:	Not reported
Activity Desc:	Not reported
One-time Shipper ID:	Not reported
Location Desc:	Not reported
Broker Name:	Not reported
Broker Phone:	Not reported
Date Processing Complete:	Not reported
Date Request Sent:	Not reported
Company Name:	Not reported
Waste ID:	Not reported
Waste Form:	Not reported
Waste Class:	Not reported
Waste Origin Code:	Not reported
Shipment Request ID:	Not reported
Waste Code Audited:	Not reported
Waste Receipts Summary Form Code:	Not reported
State Manifest Documentaion Number:	Not reported
Generators TX Registration Number:	Not reported
Generators EPA ID:	Not reported
Generators Waste Code:	Not reported
Generators Waste Classification:	Not reported
Generators Waste Form Code:	Not reported
Generators Waste Form:	Not reported
Quantity Shipped:	Not reported
Units:	Not reported
How Waste Handled by Receivers:	Not reported
Receivers Date:	Not reported
Transporters Registration Number:	Not reported
Shipment Comment:	Not reported

MAP FINDINGS

Map ID  
 Direction  
 Distance  
 Distance (ft.)Site

EDR ID Number  
 EPA ID Number

Database(s)

**G & O TRANSPORTATION, INC. (Continued)**

**S103614679**

EPA Haz Waste:	Not reported
EPA Haz Waste:	Not reported
EPA Haz Waste:	Not reported
EPA Haz Waste:	Not reported
Receiver Name:	Not reported
Reporting method:	Not reported
No Shipmnts Recvd In Rept Period:	Not reported
Record Creation Date:	Not reported
Record Contains Error:	Not reported
Record ID:	Not reported
Co. Submitting Report:	Not reported
Authorized Agent Submitting Report:	Not reported
Authorized Agent Title:	Not reported
Waste Code:	Not reported
Waste Class:	Not reported
Generators Waste Form Code:	Not reported
Generators Waste Form:	Not reported
Texas Waste Code:	Not reported
Quantity Shipped:	Not reported
Unit Quantity Handled:	Not reported
How Waste Handled By Recievers:	Not reported
Facility Id:	Not reported
EPA Identification:	Not reported
Comments:	Not reported
EPA Waste Code:	Not reported
EPA Haz Waste:	Not reported
DEF Code1:	Not reported
EPA Haz Waste:	Not reported
DEF Code2:	Not reported
EPA Haz Waste:	Not reported
DEF Code3:	Not reported
EPA Haz Waste:	Not reported
Unit Quantity Handled:	Not reported
Fee Exemption Request:	Not reported
Resolution of Exemption Request:	Not reported
Report Required:	Not reported
Record Creation Date:	Not reported
Record Contains Error:	Not reported
Reporting method:	Not reported
Record ID:	Not reported
Co. Submitting Report:	Not reported
Authorized Agent Submitting Report:	Not reported
Authorized Agent Title:	Not reported
Total Qty Generated:	Not reported
Waste ID:	Not reported
Texas Waste Code:	Not reported
Texas Waste Code 2:	Not reported
Waste Code Status:	Not reported
Waste Form Code:	Not reported
Waste Form:	Not reported
Waste Classification:	Not reported
Waste is Radioactive:	Not reported
Waste Treated Off Site:	Not reported
Generator's Waste Description:	Not reported
Primary Standard Industrial Code:	Not reported
Standard Industrial Classification:	Not reported
Primary Source:	Not reported

MAP FINDINGS

Map ID  
 Direction  
 Distance  
 Distance (ft.)Site

EDR ID Number

Database(s) EPA ID Number

**G & O TRANSPORTATION, INC. (Continued)**

**S103614679**

Primary Source: Not reported  
 Primary Measurement Point Code: Not reported  
 Primary Measurement Point: Not reported  
 Primary Origin Code: Not reported  
 Primary Origin: Not reported  
 Primary System Type Code: Not reported  
 Primary System Type: Not reported  
 New Chemical Substance: Not reported  
 Audit Performed: Not reported  
 Company Waste ID: Not reported  
 Primary NAICS Code: Not reported  
 EPA Waste Form Code: Not reported  
 Reason Waste Form No Longer Gen.: Not reported  
 EPA Haz Waste: Not reported  
 Unit Number: Not reported  
 regno: Not reported  
 tnrc: Not reported  
 Waste Description: Not reported  
 Description of Waste: Not reported

3

**G AND O TRANSPORTATION  
 5225 EL CAMPO GRANDE STE C  
 LAS VEGAS, NV 89115**

**RCRA-SQG 1001028219  
 FINDS NVR000000760**

RCRAInfo:

Owner: RUSS GRAYBEAL  
 (702) 643-7245  
 EPA ID: NVR000000760  
 Contact: KATHY PINKERTON  
 (702) 643-7245

Classification: Small Quantity Generator  
 TSDF Activities: Not reported

Violation Status: Violations exist

Regulation Violated: NRS 459.515  
 Area of Violation: 09NRS  
 Date Violation Determined: 02/02/2001  
 Actual Date Achieved Compliance: 04/02/2001

Enforcement Action: WRITTEN INFORMAL  
 Enforcement Action Date: 02/02/2001  
 Penalty Type: Not reported

There are 1 violation record(s) reported at this site:

<u>Evaluation</u>	<u>Area of Violation</u>	<u>Date of Compliance</u>
Compliance Evaluation Inspection	09NRS	20010402

**FINDS:**

Other Pertinent Environmental Activity Identified at Site:

RCRAInfo is a national information system that supports the Resource Conservation and Recovery Act (RCRA) program through the tracking of events and activities related to facilities that generate, transport, and treat, store, or dispose of hazardous waste. RCRAInfo allows RCRA program staff to track the notification, permit, compliance, and corrective action activities required under RCRA.

MAP FINDINGS

Map ID			EDR ID Number
Direction			
Distance			
Distance (ft.)	Site	Database(s)	EPA ID Number

---

<b>4</b>	<b>REBEL OIL COMPANY, INC</b> <b>5095 E EL CAMPO GRANDE</b> <b>LAS VEGAS, NV</b>  HMRI: Facility Rec#: 52,661.00 Contact Name: CASON,JACK Phone Number 1: (702)382-5866 W Phone Number 2: (702)870-5381 H Phone Number 3: Not reported Case Number: 64-17-5 Quantity: 1926600 LBS Chemical Name: ALCOHOL	<b>TIER 2</b>	<b>S107601114</b> <b>N/A</b>
----------	--	---------------	---------------------------------

---

<b>5</b>	<b>BAKER COMMODITIES, INC</b> <b>5725 RANGE RD</b> <b>LAS VEGAS, NV 89115</b>  FINDS: Other Pertinent Environmental Activity Identified at Site: PCS (Permit Compliance System) is a computerized management information system that contains data on National Pollutant Discharge Elimination System (NPDES) permit holding facilities. PCS tracks the permit, compliance, and enforcement status of NPDES facilities.	<b>FINDS</b>	<b>1005537280</b> <b>110009830610</b>
----------	---	--------------	--

---

<b>5</b>	<b>SUMMITT VIEW YTH CTR</b> <b>5730 RANGE ROAD</b> <b>LAS VEGAS, NV 89115</b>  FINDS: Other Pertinent Environmental Activity Identified at Site: NCES (National Center for Education Statistics) is the primary federal entity for collecting and analyzing data related to education in the United States and other nations and the institute of education sciences.	<b>FINDS</b>	<b>1008312801</b> <b>110022026485</b>
----------	---	--------------	--

---

<b>6</b>	<b>SOUTHWEST AUTO WRECKING</b> <b>5380 NORTH NOVAK STREET</b> <b>LAS VEGAS, NV 0</b>  SHWS: flag: CLOSE Facility ID: H-001241 Date Release Reported to NDEP: Not reported Program: Not reported NDEP Case Officer: CCHD Location of Paper File: NDEP: Las Vegas Type of Media Impacted: Soil Event: Not reported <b>Date of Closure: 12/07/92</b> Regulatory Type of Closure: Not reported Description of Contaminant: , -----, Petroleum Hydrocarbon	<b>SHWS</b>	<b>S103877240</b> <b>N/A</b>
----------	--	-------------	---------------------------------

MAP FINDINGS

Map ID			EDR ID Number
Direction			
Distance			
Distance (ft.)	Site	Database(s)	EPA ID Number

<b>6</b>	<b>K &amp; L AUTO WRECKING</b> <b>4540 E. HAMMER LANE</b> <b>LAS VEGAS, NV</b>	<b>SWRCY</b>	<b>S107152608</b> <b>N/A</b>
----------	--	--------------	---------------------------------

NV SWRCY:  
 Facility Type: AUTOMOBILES  
 Phone: 702-644-5544  
 Provide Pick-up: NO  
 Comments: PAYMENT UNKNOWN

NV SWRCY:  
 Facility Type: AUTOMOBILES  
 Phone: 702-644-5544  
 Provide Pick-up: NO  
 Comments: PAYMENT UNKNOWN

<b>6</b>	<b>EV CON RECYCLING</b> <b>4560 HAMMER LN</b> <b>LAS VEGAS, NV 89115</b>	<b>RCRA-SQG</b> <b>FINDS</b> <b>HAZNET</b>	<b>1001222098</b> <b>NVR000037432</b>
----------	--	--	--

RCRAInfo:  
 Owner: CRAIG HERZBERG  
 (702) 870-2181  
 EPA ID: NVR000037432  
 Contact: CRAIG HERZBERG  
 (702) 644-1167

Classification: Small Quantity Generator  
 TSDF Activities: Not reported

Violation Status: Violations exist

Regulation Violated: 279.40-47  
 Area of Violation: 09UOT  
 Date Violation Determined: 01/24/2001  
 Actual Date Achieved Compliance: 03/23/2001

Enforcement Action: WRITTEN INFORMAL  
 Enforcement Action Date: 03/15/2001  
 Penalty Type: Not reported

Regulation Violated: 262.10-12.A  
 Area of Violation: GENERATOR-ALL REQUIREMENTS (OVERSIGHT)  
 Date Violation Determined: 05/13/1998  
 Actual Date Achieved Compliance: 05/28/1998

Enforcement Action: WRITTEN INFORMAL  
 Enforcement Action Date: 05/15/1998  
 Penalty Type: Not reported

Regulation Violated: 262.20-23.B  
 Area of Violation: GENERATOR-ALL REQUIREMENTS (OVERSIGHT)  
 Date Violation Determined: 05/13/1998  
 Actual Date Achieved Compliance: 05/28/1998

Enforcement Action: WRITTEN INFORMAL  
 Enforcement Action Date: 05/15/1998  
 Penalty Type: Not reported

There are 3 violation record(s) reported at this site:

<u>Evaluation</u>	<u>Area of Violation</u>	<u>Date of Compliance</u>
Compliance Evaluation Inspection	09UOT	20010323

MAP FINDINGS

Map ID		EDR ID Number
Direction		
Distance		
Distance (ft.)	Site	Database(s) EPA ID Number

**EV CON RECYCLING (Continued)**

**1001222098**

INV	GENERATOR-ALL REQUIREMENTS (OVERSIGHT)	19980528
	GENERATOR-ALL REQUIREMENTS (OVERSIGHT)	19980528

**FINDS:**

Other Pertinent Environmental Activity Identified at Site:

RCRAInfo is a national information system that supports the Resource Conservation and Recovery Act (RCRA) program through the tracking of events and activities related to facilities that generate, transport, and treat, store, or dispose of hazardous waste. RCRAInfo allows RCRA program staff to track the notification, permit, compliance, and corrective action activities required under RCRA.

**HAZNET:**

Gepaid: CAC000159158  
TSD EPA ID: NVR000037432  
Gen County: Not reported  
Tsd County: Not reported  
Tons: 0.45  
Facility Address 2: Not reported  
Waste Category: Unspecified aqueous solution  
Disposal Method: Recycler  
Contact: CRAIG HERZBERG  
Telephone: (702) 644-1167  
Mailing Name: Not reported  
Mailing Address: 2039 CIVIC CENTER DR  
LAS VEGAS, NV 89030  
County 99

Gepaid: CAD000159159  
TSD EPA ID: NVR000037432  
Gen County: Not reported  
Tsd County: Not reported  
Tons: 0.65  
Facility Address 2: Not reported  
Waste Category: Unspecified aqueous solution  
Disposal Method: Recycler  
Contact: CRAIG HERZBERG  
Telephone: (702) 644-1167  
Mailing Name: Not reported  
Mailing Address: 2039 CIVIC CENTER DR  
LAS VEGAS, NV 89030  
County 99

Gepaid: CAL981662729  
TSD EPA ID: NVR000037432  
Gen County: Not reported  
Tsd County: Not reported  
Tons: 0.22  
Facility Address 2: Not reported  
Waste Category: Unspecified aqueous solution  
Disposal Method: Recycler  
Contact: CRAIG HERZBERG  
Telephone: (702) 644-1167  
Mailing Name: Not reported  
Mailing Address: 2039 CIVIC CENTER DR  
LAS VEGAS, NV 89030  
County 99

MAP FINDINGS

Map ID  
 Direction  
 Distance  
 Distance (ft.)Site

EDR ID Number  
 EPA ID Number

Database(s)

**EV CON RECYCLING (Continued)**

**1001222098**

Gepaid: CAD981379988  
 TSD EPA ID: NVR000037432  
 Gen County: Not reported  
 Tsd County: Not reported  
 Tons: 0.41  
 Facility Address 2: Not reported  
 Waste Category: Unspecified aqueous solution  
 Disposal Method: Recycler  
 Contact: CRAIG HERZBERG  
 Telephone: (702) 644-1167  
 Mailing Name: Not reported  
 Mailing Address: 2039 CIVIC CENTER DR  
 LAS VEGAS, NV 89030  
 County 99

Gepaid: CAD981886212  
 TSD EPA ID: NVR000037432  
 Gen County: Not reported  
 Tsd County: Not reported  
 Tons: 0.83  
 Facility Address 2: Not reported  
 Waste Category: Unspecified aqueous solution  
 Disposal Method: Recycler  
 Contact: CRAIG HERZBERG  
 Telephone: (702) 644-1167  
 Mailing Name: Not reported  
 Mailing Address: 2039 CIVIC CENTER DR  
 LAS VEGAS, NV 89030  
 County 99

[Click this hyperlink](#) while viewing on your computer to access  
 6 additional CA HAZNET record(s) in the EDR Site Report.

**6 EV-CON RECYCLING  
 4560 EAST HAMMER LANE  
 LAS VEGAS, NV**

**NPDES S107777143  
 N/A**

NV NPDES:  
 Permit Number: NEV99009  
 Expiration Date: 2010-08-04 00:00:00  
 Facility Type: NEV Groundwater  
 Facility Status: Active  
 Contact Name: Craig Herzberg  
 Contact Phone: (702) 373-4363

**6 A 1 AUTO & SALVAGE  
 4520 HAMMER LN  
 LAS VEGAS, NV 89115**

**RCRA-SQG 1000103165  
 FINDS NVD981686512**

MAP FINDINGS

Map ID  
 Direction  
 Distance  
 Distance (ft.)Site Database(s) EPA ID Number  
 EDR ID Number

**A 1 AUTO & SALVAGE (Continued)**

**1000103165**

RCRAInfo:  
 Owner: ALBERT L GONSER  
 (415) 555-1212  
 EPA ID: NVD981686512  
 Contact: Not reported  
 Classification: Small Quantity Generator  
 TSDF Activities: Not reported  
 Violation Status: No violations found

**FINDS:**

Other Pertinent Environmental Activity Identified at Site:  
 RCRAInfo is a national information system that supports the Resource Conservation and Recovery Act (RCRA) program through the tracking of events and activities related to facilities that generate, transport, and treat, store, or dispose of hazardous waste. RCRAInfo allows RCRA program staff to track the notification, permit, compliance, and corrective action activities required under RCRA.

**7 USAF NELLIS AFRC OMS  
 5550 RANGE RD  
 LAS VEGAS, NV 89115**

**RCRA-SQG 1004755287  
 NVR000056796**

RCRAInfo:  
 Owner: 63D REGIONAL SUPPORT CMD  
 (562) 795-1441  
 EPA ID: NVR000056796  
 Contact: RICHARD ROLAND  
 (702) 632-1423  
 Classification: Conditionally Exempt Small Quantity Generator  
 TSDF Activities: Not reported  
 Violation Status: No violations found

**8 SIERRA READY MIX  
 4150 SMILEY ROAD  
 NORTH LAS VEGAS, NV 89031**

**LUST U003380829  
 UST N/A  
 TIER 2**

LUST:  
 flag: CLOSE  
 Facility ID: 8-001655  
 Date Reported to NDEP: Not reported  
 Program: LUST  
 NDEP Case Officer: danderson  
 Location of Paper File: NDEP: Las Vegas  
 Type of Media Impacted: Soil  
 Event: Not reported  
**Date of Closure: 07/22/05**  
 Regulatory Type of Closure: Clean w/ Remed  
 Description of Contaminant: Diesel

UST:  
 Facility ID: 8-001655  
 Tank ID: 1  
 Tank Status: Permanently Out of Use  
 Tank Capacity: 10000

MAP FINDINGS

Map ID  
 Direction  
 Distance  
 Distance (ft.)Site

EDR ID Number  
 EPA ID Number

Database(s)

**SIERRA READY MIX (Continued)**

**U003380829**

Tank Substance: Diesel  
 tankmatdes: Fiberglass Reinforced Plastic  
 Tank: None  
 pipmatdes: Fiberglass Reinforced Plastic  
 Pipe: None  
 Install Date: 1/1/1990  
 Owner: SIERRA READY MIX LLC  
 Owner Address: 4150 SMILEY ROAD  
 Owner City,St,Zip:NORTH LAS VEGAS, NV 89031  
 Owner Phone: (702) 644-5678  
 Owner Desc: Commercial

Facility ID: 8-001655  
 Tank ID: 2  
 Tank Status: Currently in Use  
 Tank Capacity: 500  
 Tank Substance: Used Oil  
 tankmatdes: Fiberglass Reinforced Plastic  
 Tank: None  
 pipmatdes: Fiberglass Reinforced Plastic  
 Pipe: None  
 Install Date: 1/1/1990  
 Owner: SIERRA READY MIX LLC  
 Owner Address: 4150 SMILEY ROAD  
 Owner City,St,Zip:NORTH LAS VEGAS, NV 89031  
 Owner Phone: (702) 644-5678  
 Owner Desc: Commercial

Facility ID: 8-001655  
 Tank ID: 3  
 Tank Status: Currently In Use  
 Tank Capacity: 10000  
 Tank Substance: Diesel  
 tankmatdes: Asphalt Coated or Bare Steel  
 Tank: None  
 pipmatdes: Galvanized Steel  
 Pipe: None  
 Install Date: 11/1/2004  
 Owner: SIERRA READY MIX LLC  
 Owner Address: 4150 SMILEY ROAD  
 Owner City,St,Zip:NORTH LAS VEGAS, NV 89031  
 Owner Phone: (702) 644-5678  
 Owner Desc: Commercial

**HMRI:**

Facility Rec#: 1,274.00  
 Contact Name: DAVIS,JEFF  
 Phone Number 1: (702)644-3000 W  
 Phone Number 2: (702)254-0031 H  
 Phone Number 3: Not reported  
 Case Number: 31138-65-5  
 Quantity: 600 GAL  
 Chemical Name: BORAL HC

Facility Rec#: 1,274.00  
 Contact Name: DAVIS,JEFF  
 Phone Number 1: (702)644-3000 W

MAP FINDINGS

Map ID  
 Direction  
 Distance  
 Distance (ft.)Site

EDR ID Number

Database(s) EPA ID Number

**SIERRA READY MIX (Continued)**

**U003380829**

Phone Number 2: (702)254-0031 H  
 Phone Number 3: Not reported  
 Case Number: 9003-07-0  
 Quantity: 300 LBS  
 Chemical Name: BORAL FIBERS

Facility Rec#: 1,274.00  
 Contact Name: DAVIS,JEFF  
 Phone Number 1: (702)644-3000 W  
 Phone Number 2: (702)254-0031 H  
 Phone Number 3: Not reported  
 Case Number: 64741-88-4  
 Quantity: 250 GAL  
 Chemical Name: HYDRAULIC OIL

Facility Rec#: 1,274.00  
 Contact Name: DAVIS,JEFF  
 Phone Number 1: (702)644-3000 W  
 Phone Number 2: (702)254-0031 H  
 Phone Number 3: Not reported  
 Case Number: 65977-15-1  
 Quantity: 72 TON  
 Chemical Name: CEMENT

Facility Rec#: 1,274.00  
 Contact Name: DAVIS,JEFF  
 Phone Number 1: (702)644-3000 W  
 Phone Number 2: (702)254-0031 H  
 Phone Number 3: Not reported  
 Case Number: 77-92-9  
 Quantity: 550 GAL  
 Chemical Name: FOAMING CONCRETE REMOVER

Facility Rec#: 1,274.00  
 Contact Name: DAVIS,JEFF  
 Phone Number 1: (702)644-3000 W  
 Phone Number 2: (702)254-0031 H  
 Phone Number 3: Not reported  
 Case Number: 111-76-2  
 Quantity: 30 GAL  
 Chemical Name: FTE FOAMING TIRE & ENGINE

Facility Rec#: 1,274.00  
 Contact Name: DAVIS,JEFF  
 Phone Number 1: (702)644-3000 W  
 Phone Number 2: (702)254-0031 H  
 Phone Number 3: Not reported  
 Case Number: 7782-44-7  
 Quantity: 3 CYL  
 Chemical Name: COMPRESSED OXYGEN

Facility Rec#: 1,274.00  
 Contact Name: DAVIS,JEFF  
 Phone Number 1: (702)644-3000 W  
 Phone Number 2: (702)254-0031 H  
 Phone Number 3: Not reported  
 Case Number: 68476-34-6

MAP FINDINGS

Map ID  
 Direction  
 Distance  
 Distance (ft.)Site

EDR ID Number

Database(s) EPA ID Number

**SIERRA READY MIX (Continued)**

**U003380829**

Quantity: 9000 GAL  
 Chemical Name: DIESEL

Facility Rec#: 1,274.00  
 Contact Name: DAVIS,JEFF  
 Phone Number 1: (702)644-3000 W  
 Phone Number 2: (702)254-0031 H  
 Phone Number 3: Not reported  
 Case Number: 36290-04-7  
 Quantity: 1000 GAL  
 Chemical Name: BORAL ACH

Facility Rec#: 1,274.00  
 Contact Name: DAVIS,JEFF  
 Phone Number 1: (702)644-3000 W  
 Phone Number 2: (702)254-0031 H  
 Phone Number 3: Not reported  
 Case Number: 8061-51-6  
 Quantity: 400 GAL  
 Chemical Name: BORAL X-20

Facility Rec#: 1,274.00  
 Contact Name: DAVIS,JEFF  
 Phone Number 1: (702)644-3000 W  
 Phone Number 2: (702)254-0031 H  
 Phone Number 3: Not reported  
 Case Number: 8061-52-7  
 Quantity: 400 GAL  
 Chemical Name: BORAL LW

Facility Rec#: 1,274.00  
 Contact Name: DAVIS,JEFF  
 Phone Number 1: (702)644-3000 W  
 Phone Number 2: (702)254-0031 H  
 Phone Number 3: Not reported  
 Case Number: 36290-04-7  
 Quantity: 1000 GAL  
 Chemical Name: BORAL SP

Facility Rec#: 1,274.00  
 Contact Name: DAVIS,JEFF  
 Phone Number 1: (702)644-3000 W  
 Phone Number 2: (702)254-0031 H  
 Phone Number 3: Not reported  
 Case Number: 1310-73-2  
 Quantity: 600 GAL  
 Chemical Name: MONEX AIR 40

Facility Rec#: 1,274.00  
 Contact Name: DAVIS,JEFF  
 Phone Number 1: (702)644-3000 W  
 Phone Number 2: (702)254-0031 H  
 Phone Number 3: Not reported  
 Case Number: 111-46-6  
 Quantity: 55 GAL  
 Chemical Name: ANTIFREEZE AND COOLANT

MAP FINDINGS

Map ID  
 Direction  
 Distance  
 Distance (ft.)Site

EDR ID Number  
 EPA ID Number

Database(s)

**SIERRA READY MIX (Continued)**

**U003380829**

Facility Rec#: 1,274.00  
 Contact Name: DAVIS,JEFF  
 Phone Number 1: (702)644-3000 W  
 Phone Number 2: (702)254-0031 H  
 Phone Number 3: Not reported  
 Case Number: 11/4/7758  
 Quantity: 55 GAL  
 Chemical Name: ANTIFREEZE AND COOLANT

Facility Rec#: 1,274.00  
 Contact Name: DAVIS,JEFF  
 Phone Number 1: (702)644-3000 W  
 Phone Number 2: (702)254-0031 H  
 Phone Number 3: Not reported  
 Case Number: 107-21-1  
 Quantity: 55 GAL  
 Chemical Name: ANTIFREEZE

Facility Rec#: 1,274.00  
 Contact Name: DAVIS,JEFF  
 Phone Number 1: (702)644-3000 W  
 Phone Number 2: (702)254-0031 H  
 Phone Number 3: Not reported  
 Case Number: 91-20-3  
 Quantity: 9000 GAL  
 Chemical Name: PETROLEUM DISTILLATES

Facility Rec#: 1,274.00  
 Contact Name: DAVIS,JEFF  
 Phone Number 1: (702)644-3000 W  
 Phone Number 2: (702)254-0031 H  
 Phone Number 3: Not reported  
 Case Number: 64741-88-4  
 Quantity: 250 GAL  
 Chemical Name: HYDRAULIC OIL

Facility Rec#: 1,274.00  
 Contact Name: DAVIS,JEFF  
 Phone Number 1: (702)644-3000 W  
 Phone Number 2: (702)254-0031 H  
 Phone Number 3: Not reported  
 Case Number: 77-92-9  
 Quantity: 550 GAL  
 Chemical Name: FOAMING CONCRETE REMOVER

Facility Rec#: 1,274.00  
 Contact Name: DAVIS,JEFF  
 Phone Number 1: (702)644-3000 W  
 Phone Number 2: (702)254-0031 H  
 Phone Number 3: Not reported  
 Case Number: 111-76-2  
 Quantity: 30 GAL  
 Chemical Name: FTE FOAMING TIRE & ENGINE

Facility Rec#: 1,274.00  
 Contact Name: DAVIS,JEFF  
 Phone Number 1: (702)644-3000 W

MAP FINDINGS

Map ID  
 Direction  
 Distance  
 Distance (ft.)Site

EDR ID Number  
 EPA ID Number

Database(s)

**SIERRA READY MIX (Continued)**

**U003380829**

Phone Number 2: (702)254-0031 H  
 Phone Number 3: Not reported  
 Case Number: 9003-07-0  
 Quantity: 300 LBS  
 Chemical Name: BORAL FIBERS

Facility Rec#: 1,274.00  
 Contact Name: DAVIS,JEFF  
 Phone Number 1: (702)644-3000 W  
 Phone Number 2: (702)254-0031 H  
 Phone Number 3: Not reported  
 Case Number: 31138-65-5  
 Quantity: 600 GAL  
 Chemical Name: BORAL HC

Facility Rec#: 1,274.00  
 Contact Name: DAVIS,JEFF  
 Phone Number 1: (702)644-3000 W  
 Phone Number 2: (702)254-0031 H  
 Phone Number 3: Not reported  
 Case Number: 7631-86-9  
 Quantity: 72 TON  
 Chemical Name: BORAL MICRON 3

Facility Rec#: 1,274.00  
 Contact Name: DAVIS,JEFF  
 Phone Number 1: (702)644-3000 W  
 Phone Number 2: (702)254-0031 H  
 Phone Number 3: Not reported  
 Case Number: 65997-01-5  
 Quantity: 500 GAL  
 Chemical Name: AIR 40

Facility Rec#: 1,274.00  
 Contact Name: DAVIS,JEFF  
 Phone Number 1: (702)644-3000 W  
 Phone Number 2: (702)254-0031 H  
 Phone Number 3: Not reported  
 Case Number: 10124-56-8  
 Quantity: 600 GAL  
 Chemical Name: BORAL DS

Facility Rec#: 1,274.00  
 Contact Name: DAVIS,JEFF  
 Phone Number 1: (702)644-3000 W  
 Phone Number 2: (702)254-0031 H  
 Phone Number 3: Not reported  
 Case Number: 64742-53-6  
 Quantity: 150 LBS  
 Chemical Name: LITHOPLEX GREASE

Facility Rec#: 1,274.00  
 Contact Name: DAVIS,JEFF  
 Phone Number 1: (702)644-3000 W  
 Phone Number 2: (702)254-0031 H  
 Phone Number 3: Not reported  
 Case Number: 7631-86-9

MAP FINDINGS

Map ID  
 Direction  
 Distance  
 Distance (ft.)Site

EDR ID Number  
 EPA ID Number

Database(s)

**SIERRA READY MIX (Continued)**

**U003380829**

Quantity: 72 TON  
 Chemical Name: BORAL MICRON 3

Facility Rec#: 1,274.00  
 Contact Name: DAVIS,JEFF  
 Phone Number 1: (702)644-3000 W  
 Phone Number 2: (702)254-0031 H  
 Phone Number 3: Not reported  
 Case Number: 65997-01-5  
 Quantity: 500 GAL  
 Chemical Name: AIR 40

Facility Rec#: 1,274.00  
 Contact Name: DAVIS,JEFF  
 Phone Number 1: (702)644-3000 W  
 Phone Number 2: (702)254-0031 H  
 Phone Number 3: Not reported  
 Case Number: 10124-56-8  
 Quantity: 600 GAL  
 Chemical Name: BORAL DS

Facility Rec#: 1,274.00  
 Contact Name: DAVIS,JEFF  
 Phone Number 1: (702)644-3000 W  
 Phone Number 2: (702)254-0031 H  
 Phone Number 3: Not reported  
 Case Number: 64742-53-6  
 Quantity: 150 LBS  
 Chemical Name: LITHOPLEX GREASE

Facility Rec#: 1,274.00  
 Contact Name: DAVIS,JEFF  
 Phone Number 1: (702)644-3000 W  
 Phone Number 2: (702)254-0031 H  
 Phone Number 3: Not reported  
 Case Number: 36290-04-7  
 Quantity: 1000 GAL  
 Chemical Name: BORAL ACH

Facility Rec#: 1,274.00  
 Contact Name: DAVIS,JEFF  
 Phone Number 1: (702)644-3000 W  
 Phone Number 2: (702)254-0031 H  
 Phone Number 3: Not reported  
 Case Number: 8061-51-6  
 Quantity: 400 GAL  
 Chemical Name: BORAL X-20

Facility Rec#: 1,274.00  
 Contact Name: DAVIS,JEFF  
 Phone Number 1: (702)644-3000 W  
 Phone Number 2: (702)254-0031 H  
 Phone Number 3: Not reported  
 Case Number: 8061-52-7  
 Quantity: 400 GAL  
 Chemical Name: BORAL LW

MAP FINDINGS

Map ID  
 Direction  
 Distance  
 Distance (ft.)Site

EDR ID Number

Database(s) EPA ID Number

**SIERRA READY MIX (Continued)**

**U003380829**

Facility Rec#: 1,274.00  
 Contact Name: DAVIS,JEFF  
 Phone Number 1: (702)644-3000 W  
 Phone Number 2: (702)254-0031 H  
 Phone Number 3: Not reported  
 Case Number: 36290-04-7  
 Quantity: 1000 GAL  
 Chemical Name: BORAL SP

Facility Rec#: 1,274.00  
 Contact Name: DAVIS,JEFF  
 Phone Number 1: (702)644-3000 W  
 Phone Number 2: (702)254-0031 H  
 Phone Number 3: Not reported  
 Case Number: 1310-73-2  
 Quantity: 600 GAL  
 Chemical Name: MONEX AIR 40

Facility Rec#: 1,274.00  
 Contact Name: DAVIS,JEFF  
 Phone Number 1: (702)644-3000 W  
 Phone Number 2: (702)254-0031 H  
 Phone Number 3: Not reported  
 Case Number: 111-46-6  
 Quantity: 55 GAL  
 Chemical Name: ANTIFREEZE AND COOLANT

Facility Rec#: 1,274.00  
 Contact Name: DAVIS,JEFF  
 Phone Number 1: (702)644-3000 W  
 Phone Number 2: (702)254-0031 H  
 Phone Number 3: Not reported  
 Case Number: 11/4/7758  
 Quantity: 55 GAL  
 Chemical Name: ANTIFREEZE AND COOLANT

Facility Rec#: 1,274.00  
 Contact Name: DAVIS,JEFF  
 Phone Number 1: (702)644-3000 W  
 Phone Number 2: (702)254-0031 H  
 Phone Number 3: Not reported  
 Case Number: 107-21-1  
 Quantity: 55 GAL  
 Chemical Name: ANTIFREEZE

Facility Rec#: 1,274.00  
 Contact Name: DAVIS,JEFF  
 Phone Number 1: (702)644-3000 W  
 Phone Number 2: (702)254-0031 H  
 Phone Number 3: Not reported  
 Case Number: 91-20-3  
 Quantity: 9000 GAL  
 Chemical Name: PETROLEUM DISTILLATES

Facility Rec#: 1,274.00  
 Contact Name: DAVIS,JEFF  
 Phone Number 1: (702)644-3000 W

MAP FINDINGS

Map ID  
 Direction  
 Distance  
 Distance (ft.)Site

EDR ID Number  
 EPA ID Number

Database(s)

**SIERRA READY MIX (Continued)**

**U003380829**

Phone Number 2: (702)254-0031 H  
 Phone Number 3: Not reported  
 Case Number: 68476-34-6  
 Quantity: 9000 GAL  
 Chemical Name: DIESEL

Facility Rec#: 1,274.00  
 Contact Name: DAVIS,JEFF  
 Phone Number 1: (702)644-3000 W  
 Phone Number 2: (702)254-0031 H  
 Phone Number 3: Not reported  
 Case Number: 74-86-2  
 Quantity: 3 CYL  
 Chemical Name: COMPRESSED ACETYLENE

Facility Rec#: 1,274.00  
 Contact Name: DAVIS,JEFF  
 Phone Number 1: (702)644-3000 W  
 Phone Number 2: (702)254-0031 H  
 Phone Number 3: Not reported  
 Case Number: 7782-44-7  
 Quantity: 3 CYL  
 Chemical Name: COMPRESSED OXYGEN

Facility Rec#: 1,274.00  
 Contact Name: DAVIS,JEFF  
 Phone Number 1: (702)644-3000 W  
 Phone Number 2: (702)254-0031 H  
 Phone Number 3: Not reported  
 Case Number: 65977-15-1  
 Quantity: 72 TON  
 Chemical Name: CEMENT

Facility Rec#: 1,274.00  
 Contact Name: DAVIS,JEFF  
 Phone Number 1: (702)644-3000 W  
 Phone Number 2: (702)254-0031 H  
 Phone Number 3: Not reported  
 Case Number: 74-86-2  
 Quantity: 3 CYL  
 Chemical Name: COMPRESSED ACETYLENE

9

**PARTS  
 4950 COPPER SAGE  
 LAS VEGAS, NV 0**

**SWRCY S106554038  
 N/A**

NV SWRCY:  
 Facility Type: AUTOMOBILES  
 Phone: 702-644-4774  
 Provide Pick-up: NO  
 Comments: PAYMENT UNKNOWN

NV SWRCY:  
 Facility Type: AUTOMOBILES  
 Phone: 702-644-4774  
 Provide Pick-up: NO  
 Comments: PAYMENT UNKNOWN

MAP FINDINGS

Map ID  
 Direction  
 Distance  
 Distance (ft.)Site

EDR ID Number  
 Database(s) EPA ID Number

**9 GREENLEAF SWRCY S107152588**  
**4995 COPPER SAGE STREET N/A**  
**LAS VEGAS, NV**

NV SWRCY:  
 Facility Type: AUTOMOBILES  
 Phone: 702-644-7722  
 Provide Pick-up: NO  
 Comments: PAYMENT UNKNOWN

NV SWRCY:  
 Facility Type: AUTOMOBILES  
 Phone: 702-644-7722  
 Provide Pick-up: NO  
 Comments: PAYMENT UNKNOWN

**9 KEN'S AUTO WRECKING SWRCY S106554037**  
**5051 COPPER SAGE ROAD N/A**  
**LAS VEGAS, NV 0**

NV SWRCY:  
 Facility Type: AUTOMOBILES  
 Phone: 702-651-9395  
 Provide Pick-up: YES  
 Comments: PAYMENT UNKNOWN

NV SWRCY:  
 Facility Type: AUTOMOBILES  
 Phone: 702-651-9395  
 Provide Pick-up: YES  
 Comments: PAYMENT UNKNOWN

**9 BERT'S MAIN GATE WRECKING SWRCY S106554034**  
**5070 COPPER SAGE N/A**  
**LAS VEGAS, NV 0**

NV SWRCY:  
 Facility Type: AUTOMOBILES  
 Phone: 702-664-6007  
 Provide Pick-up: YES  
 Comments: PAYMENT UNKNOWN

NV SWRCY:  
 Facility Type: AUTOMOBILES  
 Phone: 702-664-6007  
 Provide Pick-up: YES  
 Comments: PAYMENT UNKNOWN

MAP FINDINGS

Map ID  
 Direction  
 Distance  
 Distance (ft.)Site  
 Database(s)  
 EPA ID Number  
 EDR ID Number

9      **BURT'S MAINGATE WRECKING & TOW**      SHWS      S105805508  
**5070 COPPER SAGE STREET**  
**LAS VEGAS, NV 89115**      N/A

SHWS:  
 flag:      CLOSE  
 Facility ID:      H-000147  
 Date Release Reported to NDEP:      Not reported  
 Program:      non-LUST  
 NDEP Case Officer:      spiper  
 Location of Paper File:      NDEP: Las Vegas  
 Type of Media Impacted:      Soil  
 Event:      Not reported  
**Date of Closure:      02/23/05**  
 Regulatory Type of Closure:      NAC 445A A-K  
 Description of Contaminant:      Gasoline

9      **WALTON'S SALVAGE**      SHWS      S103877072  
**4904 COPPERSAGE**  
**LAS VEGAS, NV 0**      N/A

SHWS:  
 flag:      CLOSE  
 Facility ID:      H-000946  
 Date Release Reported to NDEP:      Not reported  
 Program:      Not reported  
 NDEP Case Officer:      jvillanu  
 Location of Paper File:      NDEP: Las Vegas  
 Type of Media Impacted:      Soil  
 Event:      Not reported  
**Date of Closure:      03/08/95**  
 Regulatory Type of Closure:      Not reported  
 Description of Contaminant:      , -----, waste oil

10      **NEVADA PIC-A-PART**      SWRCY      S106554039  
**5090 N. LAMB BLVD**  
**N. LAS VEGAS, NV 0**      N/A

NV SWRCY:  
 Facility Type:      AUTOMOBILES  
 Phone:      702-643-1870  
 Provide Pick-up:      NO  
 Comments:      PAYMENT UNKNOWN

NV SWRCY:  
 Facility Type:      AUTOMOBILES  
 Phone:      702-643-1870  
 Provide Pick-up:      NO  
 Comments:      PAYMENT UNKNOWN

MAP FINDINGS

Map ID Direction Distance Distance (ft.) Site Database(s) EPA ID Number EDR ID Number

10 VEGAS OIL SHWS S103877086  
 5105 NORTH LAMB BOULEVARD N/A  
 LAS VEGAS, NV 0

SHWS:  
 flag: CLOSE  
 Facility ID: H-000995  
 Date Release Reported to NDEP: Not reported  
 Program: Not reported  
 NDEP Case Officer: dnarala  
 Location of Paper File: NDEP: Las Vegas  
 Type of Media Impacted: Soil  
 Event: Not reported  
**Date of Closure: 07/03/96**  
 Regulatory Type of Closure: Not reported  
 Description of Contaminant: TPH

11 RINKER MATERIALS WEST/NEVADA TIER 2 S107601153  
 5030 NORTH LAMB BLVD N/A  
 LAS VEGAS, NV

HMRI:  
 Facility Rec#: 53,516.00  
 Contact Name: MARTIN,LAMAR  
 Phone Number 1: (702)595-7702 C  
 Phone Number 2: (702)456-6387 H  
 Phone Number 3: Not reported  
 Case Number: 68476-34-6  
 Quantity: 1000 GAL  
 Chemical Name: DIESEL

Facility Rec#: 53,516.00  
 Contact Name: MARTIN,LAMAR  
 Phone Number 1: (702)595-7702 C  
 Phone Number 2: (702)456-6387 H  
 Phone Number 3: Not reported  
 Case Number: 303-00-0  
 Quantity: 165 GAL  
 Chemical Name: WASTE OIL

Facility Rec#: 53,516.00  
 Contact Name: MARTIN,LAMAR  
 Phone Number 1: (702)595-7702 C  
 Phone Number 2: (702)456-6387 H  
 Phone Number 3: Not reported  
 Case Number: 7782-44-7  
 Quantity: 560 CFT  
 Chemical Name: OXYGEN

Facility Rec#: 53,516.00  
 Contact Name: MARTIN,LAMAR  
 Phone Number 1: (702)595-7702 C  
 Phone Number 2: (702)456-6387 H  
 Phone Number 3: Not reported  
 Case Number: 7727-37-9  
 Quantity: 110 CFT  
 Chemical Name: NITROGEN

Facility Rec#: 53,516.00  
 Contact Name: MARTIN,LAMAR

MAP FINDINGS

Map ID  
 Direction  
 Distance  
 Distance (ft.)Site

EDR ID Number  
 EPA ID Number

Database(s)

**RINKER MATERIALS WEST/NEVADA (Continued)**

**S107601153**

Phone Number 1: (702)595-7702 C  
 Phone Number 2: (702)456-6387 H  
 Phone Number 3: Not reported  
 Case Number: 65977-15-1  
 Quantity: 300 TON  
 Chemical Name: PORTLAND CEMENT

Facility Rec#: 53,516.00  
 Contact Name: MARTIN,LAMAR  
 Phone Number 1: (702)595-7702 C  
 Phone Number 2: (702)456-6387 H  
 Phone Number 3: Not reported  
 Case Number: 1305-62-0  
 Quantity: 8300 LBS  
 Chemical Name: LIME

Facility Rec#: 53,516.00  
 Contact Name: MARTIN,LAMAR  
 Phone Number 1: (702)595-7702 C  
 Phone Number 2: (702)456-6387 H  
 Phone Number 3: Not reported  
 Case Number: 1307-37-1  
 Quantity: 15000 LBS  
 Chemical Name: IRON OXIDE QX5799

Facility Rec#: 53,516.00  
 Contact Name: MARTIN,LAMAR  
 Phone Number 1: (702)595-7702 C  
 Phone Number 2: (702)456-6387 H  
 Phone Number 3: Not reported  
 Case Number: 1307-37-1  
 Quantity: 57000 LBS  
 Chemical Name: IRON OXIDE QY2087

Facility Rec#: 53,516.00  
 Contact Name: MARTIN,LAMAR  
 Phone Number 1: (702)595-7702 C  
 Phone Number 2: (702)456-6387 H  
 Phone Number 3: Not reported  
 Case Number: 1307-37-1  
 Quantity: 54000 LBS  
 Chemical Name: IRON OXIDE QR4097 & QR2199

Facility Rec#: 53,516.00  
 Contact Name: MARTIN,LAMAR  
 Phone Number 1: (702)595-7702 C  
 Phone Number 2: (702)456-6387 H  
 Phone Number 3: Not reported  
 Case Number: 65997-15-1  
 Quantity: 5460 LBS  
 Chemical Name: PHOENIXCEMENT

Facility Rec#: 53,516.00  
 Contact Name: MARTIN,LAMAR  
 Phone Number 1: (702)595-7702 C  
 Phone Number 2: (702)456-6387 H  
 Phone Number 3: Not reported

MAP FINDINGS

Map ID  
 Direction  
 Distance  
 Distance (ft.)Site

EDR ID Number  
 EPA ID Number

Database(s)

**RINKER MATERIALS WEST/NEVADA (Continued)**

**S107601153**

Case Number: 65997-15-1  
 Quantity: 1300 LBS  
 Chemical Name: PLASTIC CEMENT

Facility Rec#: 53,516.00  
 Contact Name: MARTIN,LAMAR  
 Phone Number 1: (702)595-7702 C  
 Phone Number 2: (702)456-6387 H  
 Phone Number 3: Not reported  
 Case Number: 10124-37-5  
 Quantity: 1200 GAL  
 Chemical Name: NC-SET

Facility Rec#: 53,516.00  
 Contact Name: MARTIN,LAMAR  
 Phone Number 1: (702)595-7702 C  
 Phone Number 2: (702)456-6387 H  
 Phone Number 3: Not reported  
 Case Number: 61790-50-9  
 Quantity: 300 GAL  
 Chemical Name: DARAVIAR 1000

Facility Rec#: 53,516.00  
 Contact Name: MARTIN,LAMAR  
 Phone Number 1: (702)595-7702 C  
 Phone Number 2: (702)456-6387 H  
 Phone Number 3: Not reported  
 Case Number: 50-00-0  
 Quantity: 1365 GAL  
 Chemical Name: DRY BLOCK II

Facility Rec#: 53,516.00  
 Contact Name: MARTIN,LAMAR  
 Phone Number 1: (702)595-7702 C  
 Phone Number 2: (702)456-6387 H  
 Phone Number 3: Not reported  
 Case Number: 65997-15-1  
 Quantity: 25 TON  
 Chemical Name: SPECK-MIX MASONRY MORTAR

Facility Rec#: 53,516.00  
 Contact Name: MARTIN,LAMAR  
 Phone Number 1: (702)595-7702 C  
 Phone Number 2: (702)456-6387 H  
 Phone Number 3: Not reported  
 Case Number: 68603-42-9  
 Quantity: 3000 LBS  
 Chemical Name: RHOEMIX 750FC-S CEMENT DISPERSING AGENT

Facility Rec#: 53,516.00  
 Contact Name: MARTIN,LAMAR  
 Phone Number 1: (702)595-7702 C  
 Phone Number 2: (702)456-6387 H  
 Phone Number 3: Not reported  
 Case Number: 64742-46-7  
 Quantity: 330 GAL  
 Chemical Name: MIXER MAGIC

MAP FINDINGS

Map ID  
 Direction  
 Distance  
 Distance (ft.)Site

EDR ID Number  
 EPA ID Number

Database(s)

**RINKER MATERIALS WEST/NEVADA (Continued)**

**S107601153**

Facility Rec#: 53,516.00  
 Contact Name: MARTIN,LAMAR  
 Phone Number 1: (702)595-7702 C  
 Phone Number 2: (702)456-6387 H  
 Phone Number 3: Not reported  
 Case Number: 64742-47-8  
 Quantity: 55 GAL  
 Chemical Name: SOLVENT

Facility Rec#: 53,516.00  
 Contact Name: MARTIN,LAMAR  
 Phone Number 1: (702)595-7702 C  
 Phone Number 2: (702)456-6387 H  
 Phone Number 3: Not reported  
 Case Number: 14808-69-7  
 Quantity: 55 GAL  
 Chemical Name: FLY ASH

12

**EV CON RECYCLING  
 4920 N LAMB STE 12  
 LAS VEGAS, NV 89115**

**RCRA-SQG 1000833309  
 FINDS NVD986775856**

RCRAInfo:

Owner: HERZBERG CRAIG  
 (702) 870-2181  
 EPA ID: NVD986775856

Contact: Not reported

Classification: Small Quantity Generator  
 TSDF Activities: Not reported

Violation Status: Violations exist

Regulation Violated:	263
Area of Violation:	TRANSPORTER-ALL REQUIREMENTS (OVERSIGHT)
Date Violation Determined:	07/31/1997
Actual Date Achieved Compliance:	07/31/1997
Regulation Violated:	263
Area of Violation:	TRANSPORTER-ALL REQUIREMENTS (OVERSIGHT)
Date Violation Determined:	07/15/1996
Actual Date Achieved Compliance:	08/14/1996

There are 2 violation record(s) reported at this site:

<u>Evaluation</u>	<u>Area of Violation</u>	<u>Date of Compliance</u>
Compliance Evaluation Inspection	TRANSPORTER-ALL REQUIREMENTS (OVERSIGHT)	19970731
Compliance Evaluation Inspection	TRANSPORTER-ALL REQUIREMENTS (OVERSIGHT)	19960814

**FINDS:**

Other Pertinent Environmental Activity Identified at Site:

RCRAInfo is a national information system that supports the Resource Conservation and Recovery Act (RCRA) program through the tracking of events and activities related to facilities that generate, transport, and treat, store, or dispose of hazardous waste. RCRAInfo allows RCRA program staff to track the notification, permit, compliance, and corrective action activities required under RCRA.

MAP FINDINGS

Map ID  
 Direction  
 Distance  
 Distance (ft.)Site Database(s) EPA ID Number EDR ID Number

12 LAS VEGAS PICK-A-PART SHWS S103876149  
 4920 NORTH LAMB BOULEVARD N/A  
 LAS VEGAS, NV 89115

SHWS:  
 flag: CLOSE  
 Facility ID: 8-001340  
 Date Release Reported to NDEP: Not reported  
 Program: Not reported  
 NDEP Case Officer: CCHD  
 Location of Paper File: Not reported  
 Type of Media Impacted: Not reported  
 Event: Not reported  
**Date of Closure: 10/04/94**  
 Regulatory Type of Closure: Not reported  
 Description of Contaminant: Not reported

12 LAS VEGAS PICK A PART INC UST U003380563  
 4920 NORTH LAMB BOULEVARD N/A  
 LAS VEGAS, NV 89115

UST:  
 Facility ID: 8-001340  
 Tank ID: 1  
 Tank Status: Permanently Out of Use  
 Tank Capacity: 500  
 Tank Substance: Used Oil  
 tankmatdes: Asphalt Coated or Bare Steel  
 Tank: None  
 pipmatdes: Bare Steel  
 Pipe: None  
 Install Date: 6/1/1987  
 Owner: MR. JOHN CLARK  
 Owner Address: 4920 NORTH LAMB BOULEVARD  
 Owner City,St,Zip: LAS VEGAS, NV 89115  
 Owner Phone: (702) 644-9038  
 Owner Desc: Commercial

13 NEVADA RECYCLING, INC. SHWS S103877231  
 5000 RANGE ROAD N/A  
 LAS VEGAS, NV 0

SHWS:  
 flag: CLOSE  
 Facility ID: H-001229  
 Date Release Reported to NDEP: Not reported  
 Program: Not reported  
 NDEP Case Officer: tcroft  
 Location of Paper File: NDEP: Las Vegas  
 Type of Media Impacted: Soil  
 Event: Not reported  
**Date of Closure: 08/04/97**  
 Regulatory Type of Closure: Not reported  
 Description of Contaminant: TPHUnknown, -----, TPH (don't know type), metals  
  
 flag: ACTIVE  
 Facility ID: H-001229  
 Date Release Reported to NDEP: 06/03/99

MAP FINDINGS

Map ID  
 Direction  
 Distance  
 Distance (ft.)Site Database(s) EPA ID Number  
 EDR ID Number

**NEVADA RECYCLING, INC. (Continued)**

**S103877231**

Program: non-LUST  
 NDEP Case Officer: spiper  
 Location of Paper File: NDEP: Las Vegas  
 Type of Media Impacted: Soil  
 Event: Confirmed Release  
**Date of Closure: Not reported**  
 Regulatory Type of Closure: Not reported  
 Description of Contaminant: TPHUnknown, -----, TPH (don't know type), metals

**13 SILVER DOLLAR RECYCLING  
 5000 RANGE ROAD  
 LAS VEGAS, NV 89115**

**UST U003380457  
 N/A**

UST:

Facility ID: 8-001103  
 Tank ID: 1  
 Tank Status: Permanently Out of Use  
 Tank Capacity: 4000  
 Tank Substance: Diesel  
 tankmatdes: Composite (Steel w/ FRP)  
 Tank: None  
 pipmatdes: Galvanized Steel  
 Pipe: None  
 Install Date: 1/1/1990  
 Owner: SILVER DOLLAR RECYCLING  
 Owner Address: 5000 RANGE ROAD  
 Owner City,St,Zip:LAS VEGAS, NV 89115  
 Owner Phone: (702) 643-7711  
 Owner Desc: Commercial

Facility ID: 8-001103  
 Tank ID: 2  
 Tank Status: Permanently Out of Use  
 Tank Capacity: 4000  
 Tank Substance: Diesel  
 tankmatdes: Composite (Steel w/ FRP)  
 Tank: None  
 pipmatdes: Galvanized Steel  
 Pipe: None  
 Install Date: 1/1/1990  
 Owner: SILVER DOLLAR RECYCLING  
 Owner Address: 5000 RANGE ROAD  
 Owner City,St,Zip:LAS VEGAS, NV 89115  
 Owner Phone: (702) 643-7711  
 Owner Desc: Commercial

**14 INTERMEC MEDIA PRODUCTS WEST  
 4101 E LONE MOUNTAIN RD  
 NORTH LAS VEGAS, NV 89031**

**RCRA-SQG 1000693411  
 FINDS NVD986773208**

MAP FINDINGS

Map ID  
 Direction  
 Distance  
 Distance (ft.)Site

EDR ID Number

Database(s) EPA ID Number

**INTERMEC MEDIA PRODUCTS WEST (Continued)**

**1000693411**

RCRAInfo:

Owner: JIM AUERBACH  
 (800) 482-2630  
 EPA ID: NVD986773208  
 Contact: DAVID MURPHY  
 (702) 641-5022

Classification: Conditionally Exempt Small Quantity Generator  
 TSDF Activities: Not reported

Violation Status: No violations found

**FINDS:**

Other Pertinent Environmental Activity Identified at Site:

RCRAInfo is a national information system that supports the Resource Conservation and Recovery Act (RCRA) program through the tracking of events and activities related to facilities that generate, transport, and treat, store, or dispose of hazardous waste. RCRAInfo allows RCRA program staff to track the notification, permit, compliance, and corrective action activities required under RCRA.

**14 CHEVRON U S A MCCARREN AIRPORT  
 575 KITTYHAWK WAY  
 LAS VEGAS, NV 89111**

**RCRA-SQG 1000693439  
 FINDS NVD986773570**

RCRAInfo:

Owner: CHEVRON U S A PRODUCTS CO  
 (310) 694-7452  
 EPA ID: NVD986773570  
 Contact: Not reported

Classification: Small Quantity Generator  
 TSDF Activities: Not reported

Violation Status: Violations exist

Regulation Violated: Not reported  
 Area of Violation: GENERATOR-RECORDKEEPING REQUIREMENTS  
 Date Violation Determined: 04/16/1997  
 Actual Date Achieved Compliance: 06/10/1997

There are 1 violation record(s) reported at this site:

<u>Evaluation</u>	<u>Area of Violation</u>	<u>Date of Compliance</u>
Non-Financial Record Review	GENERATOR-RECORDKEEPING REQUIREMENTS	19970610

**FINDS:**

Other Pertinent Environmental Activity Identified at Site:

RCRAInfo is a national information system that supports the Resource Conservation and Recovery Act (RCRA) program through the tracking of events and activities related to facilities that generate, transport, and treat, store, or dispose of hazardous waste. RCRAInfo allows RCRA program staff to track the notification, permit, compliance, and corrective action activities required under RCRA.

MAP FINDINGS

Map ID			EDR ID Number
Direction			
Distance			
Distance (ft.)	Site	Database(s)	EPA ID Number

15	<b>UNIVERSAL URETHANE INC</b> <b>4201 E LONE MOUNTAIN RD</b> <b>NORTH LAS VEGAS, NV 89030</b>	TRIS	<b>1005451880</b> <b>89030NVRSL42</b>
----	---	------	--

15	<b>UNIVERSAL URETHANE INCORPORATED</b> <b>4201 EAST LONE MOUNTAIN ROAD</b> <b>N LAS VEGAS, NV 89030</b>	FINDS	<b>1005976198</b> <b>110000472747</b>
----	---	-------	--

FINDS:

Other Pertinent Environmental Activity Identified at Site:

AFS (Aerometric Information Retrieval System (AIRS) Facility Subsystem) replaces the former Compliance Data System (CDS), the National Emission Data System (NEDS), and the Storage and Retrieval of Aerometric Data (SAROAD). AIRS is the national repository for information concerning airborne pollution in the United States. AFS is used to track emissions and compliance data from industrial plants. AFS data are utilized by states to prepare State Implementation Plans to comply with regulatory programs and by EPA as an input for the estimation of total national emissions. AFS is undergoing a major redesign to support facility operating permits required under Title V of the Clean Air Act.

ICIS (Integrated Compliance Information System) is the Integrated Compliance Information System and provides a database that, when complete, will contain integrated Enforcement and Compliance information across most of EPA's programs. The vision for ICIS is to replace EPA's independent databases that contain Enforcement data with a single repository for that information. Currently, ICIS contains all Federal Administrative and Judicial enforcement actions. This information is maintained in ICIS by EPA in the Regional offices and its Headquarters. A future release of ICIS will replace the Permit Compliance System (PCS) which supports the NPDES and will integrate that information with Federal actions already in the system. ICIS also has the capability to track other activities occurring in the Region that support Compliance and Enforcement programs. These include; Incident Tracking, Compliance Assistance, and Compliance Monitoring.

NCDB (National Compliance Data Base) supports implementation of the Federal Insecticide, Fungicide, and Rodenticide Act (FIFRA) and the Toxic Substances Control Act (TSCA). The system tracks inspections in regions and states with cooperative agreements, enforcement actions, and settlements.

RACT/BACT/LAER Clearinghouse (RBLC) data base contains case-specific information on the 'Best Available' air pollution technologies that have been required to reduce the emission of air pollutants from stationary sources (e.g., power plants, steel mills, chemical plants, etc.). This information has been provided by State and local permitting agencies. The Clearinghouse also contains a regulation data base that summarizes EPA emission limits required in New Source Performance Standards (NSPS), National Emission Standards for Hazardous Air Pollutants (NESHAP), and Maximum Achievable Control Technology (MACT) standards.

TRIS (Toxics Release Inventory System) contains information from facilities on the amounts of over 300 listed toxic chemicals that these facilities release directly to air, water, land, or that are transported off-site.

15	<b>MOTOR CARGO FREIGHT FACILITY</b> <b>4225 EAST LONE MOUNTAIN ROAD</b> <b>NORTH LAS VEGAS, NV 0</b>	SHWS	<b>S103877987</b> <b>N/A</b>
----	--	------	---------------------------------

SHWS:

flag:	CLOSE
Facility ID:	8-000412
Date Release Reported to NDEP:	Not reported
Program:	Not reported
NDEP Case Officer:	arushana
Location of Paper File:	NDEP: Las Vegas
Type of Media Impacted:	Soil

MAP FINDINGS

Map ID  
 Direction  
 Distance  
 Distance (ft.)Site

EDR ID Number

Database(s) EPA ID Number

**MOTOR CARGO FREIGHT FACILITY (Continued)**

**S103877987**

Event: Not reported  
**Date of Closure: 02/25/99**  
 Regulatory Type of Closure: NAC 459 A-K  
 Description of Contaminant: Diesel

**15 MOTOR CARGO INC  
 4225 E LONE MTN RD  
 N LAS VEGAS, NV 89030**

**RCRA-SQG 1000340372  
 FINDS NVD981983851  
 UST**

RCRAInfo:  
 Owner: NOT REQUIRED  
 (415) 555-1212  
 EPA ID: NVD981983851  
 Contact: Not reported  
 Classification: Conditionally Exempt Small Quantity Generator  
 TSDF Activities: Not reported  
 Violation Status: No violations found

**FINDS:**

Other Pertinent Environmental Activity Identified at Site:  
 RCRAInfo is a national information system that supports the Resource Conservation and Recovery Act (RCRA) program through the tracking of events and activities related to facilities that generate, transport, and treat, store, or dispose of hazardous waste. RCRAInfo allows RCRA program staff to track the notification, permit, compliance, and corrective action activities required under RCRA.

**UST:**

Facility ID: 8-000412  
 Tank ID: 1  
 Tank Status: Permanently Out of Use  
 Tank Capacity: 12000  
 Tank Substance: Diesel  
 tankmatdes: Cathodically Protected Steel  
 Tank: None  
 pipmatdes: Bare Steel  
 Pipe: None  
 Install Date: 5/2/1981  
 Owner: MOTOR CARGO  
 Owner Address: PO BOX 2351  
 Owner City,St,Zip:SALT LAKE CITY, UT 84110  
 Owner Phone: (801) 292-1111  
 Owner Desc: Commercial

Facility ID: 8-000412  
 Tank ID: 2  
 Tank Status: Permanently Out of Use  
 Tank Capacity: 12000  
 Tank Substance: Diesel  
 tankmatdes: Cathodically Protected Steel  
 Tank: None  
 pipmatdes: Bare Steel  
 Pipe: None  
 Install Date: 5/2/1981  
 Owner: MOTOR CARGO  
 Owner Address: PO BOX 2351  
 Owner City,St,Zip:SALT LAKE CITY, UT 84110  
 Owner Phone: (801) 292-1111

MAP FINDINGS

Map ID		EDR ID Number
Direction		
Distance		
Distance (ft.)Site		Database(s) EPA ID Number

**MOTOR CARGO INC (Continued)**

**1000340372**

Owner Desc: Commercial

**15 CENTRAL TELEPHONE  
3436 ALDEBAREN  
LAS VEGAS, NV 89102**

**RCRA-SQG 1000419133  
FINDS NVD981687544**

RCRAInfo:

Owner: NOT REQUIRED  
(415) 555-1212  
EPA ID: NVD981687544  
Contact: Not reported  
Classification: Small Quantity Generator  
TSDF Activities: Not reported

Violation Status: Violations exist

Regulation Violated:	262.30-34.C
Area of Violation:	GENERATOR-ALL REQUIREMENTS (OVERSIGHT)
Date Violation Determined:	09/08/1993
Actual Date Achieved Compliance:	10/08/1993
Regulation Violated:	262.50-60
Area of Violation:	GENERATOR-ALL REQUIREMENTS (OVERSIGHT)
Date Violation Determined:	09/08/1993
Actual Date Achieved Compliance:	10/08/1993
Regulation Violated:	262.10-12.A
Area of Violation:	GENERATOR-ALL REQUIREMENTS (OVERSIGHT)
Date Violation Determined:	09/08/1993
Actual Date Achieved Compliance:	10/08/1993

There are 3 violation record(s) reported at this site:

<u>Evaluation</u>	<u>Area of Violation</u>	<u>Date of Compliance</u>
Compliance Evaluation Inspection	GENERATOR-ALL REQUIREMENTS (OVERSIGHT)	19931008
	GENERATOR-ALL REQUIREMENTS (OVERSIGHT)	19931008
	GENERATOR-ALL REQUIREMENTS (OVERSIGHT)	19931008

**FINDS:**

Other Pertinent Environmental Activity Identified at Site:  
RCRAInfo is a national information system that supports the Resource Conservation and Recovery Act (RCRA) program through the tracking of events and activities related to facilities that generate, transport, and treat, store, or dispose of hazardous waste. RCRAInfo allows RCRA program staff to track the notification, permit, compliance, and corrective action activities required under RCRA.

**16 CUSA K-TCS, LLC  
4020 E LONE MOUNTAIN ROAD  
NORTH LAS VEGAS, NV**

**TIER 2 S107601685  
N/A**

HMRI:

Facility Rec#: 838.00  
Contact Name: GRYTNESS,PETTER  
Phone Number 1: (702)632-2140 W  
Phone Number 2: (702)210-1758 C  
Phone Number 3: Not reported  
Case Number: 68476-34-6  
Quantity: 12000 GAL  
Chemical Name: DIESEL

MAP FINDINGS

Map ID  
 Direction  
 Distance  
 Distance (ft.)Site

EDR ID Number  
 EPA ID Number

Database(s)

**CUSA K-TCS, LLC (Continued)**

**S107601685**

Facility Rec#: 838.00  
 Contact Name: GRYTNESS,PETTER  
 Phone Number 1: (702)632-2140 W  
 Phone Number 2: (702)210-1758 C  
 Phone Number 3: Not reported  
 Case Number: 303-00-0  
 Quantity: 1200 GAL  
 Chemical Name: WASTE OIL

16

**CUSA - LONE MOUNTAIN  
 4020 E LONE MTN RD  
 NORTH LAS VEGAS, NV 89031**

**UST U003380693  
 N/A**

UST:

Facility ID: 8-001492  
 Tank ID: 1  
 Tank Status: Currently in Use  
 Tank Capacity: 12000  
 Tank Substance: Diesel  
 tankmatdes: Fiberglass Reinforced Plastic  
 Tank: None  
 pipmatdes: Fiberglass Reinforced Plastic  
 Pipe: None  
 Install Date: 4/1/1989  
 Owner: CUSA K-TCS  
 Owner Address: 4020 E. LONE MOUNTAIN RD.  
 Owner City,St,Zip:NORTH LAS VEGAS, NV 89031  
 Owner Phone: (702) 632-2176  
 Owner Desc: Private

Facility ID: 8-001492  
 Tank ID: 2  
 Tank Status: Currently in Use  
 Tank Capacity: 1200  
 Tank Substance: Used Oil  
 tankmatdes: Fiberglass Reinforced Plastic  
 Tank: None  
 pipmatdes: Fiberglass Reinforced Plastic  
 Pipe: None  
 Install Date: 4/1/1989  
 Owner: CUSA K-TCS  
 Owner Address: 4020 E. LONE MOUNTAIN RD.  
 Owner City,St,Zip:NORTH LAS VEGAS, NV 89031  
 Owner Phone: (702) 632-2176  
 Owner Desc: Private

16

**COACH USA TOURS  
 4020 EAST LONE MOUNTAIN ROAD  
 NORTH LAS VEGAS, NV**

**SHWS S106870565  
 N/A**

SHWS:

flag: CLOSE  
 Facility ID: H-000280  
 Date Release Reported to NDEP: Not reported  
 Program: non-LUST  
 NDEP Case Officer: lpeterso

MAP FINDINGS

Map ID		EDR ID Number
Direction		
Distance		
Distance (ft.)Site	Database(s)	EPA ID Number

**COACH USA TOURS (Continued)**

**S106870565**

Location of Paper File:	NDEP: Carson City
Type of Media Impacted:	Soil
Event:	Not reported
<b>Date of Closure:</b>	<b>03/07/05</b>
Regulatory Type of Closure:	Clean w/ Remed
Description of Contaminant:	Diesel

**17 DARLING INTERNATIONAL/TORVAC  
4730 VANDENBERG DR  
N. LAS VEGAS, NV**

**SWRCY S107152564  
N/A**

NV SWRCY:  
 Facility Type: RECYCLING FOR BUSINESSES  
 Phone: 702-644-0067  
 Provide Pick-up: YES  
 Comments: COOKING OIL

NV SWRCY:  
 Facility Type: RECYCLING FOR BUSINESSES  
 Phone: 702-644-0067  
 Provide Pick-up: YES  
 Comments: COOKING OIL

**18 4721 EAKER ST  
LAS VEGAS, NV**

**HMIRS 2004110048  
N/A**

[Click this hyperlink](#) while viewing on your computer to access additional HMIRS detail in the EDR Site Report.

**18 CONWAY EXPRESS  
4721 EAKER STREET  
NORTH LAS VEGAS, NV 0**

**SHWS S103877179  
N/A**

SHWS:  
 flag: CLOSE  
 Facility ID: H-001167  
 Date Release Reported to NDEP: Not reported  
 Program: Not reported  
 NDEP Case Officer: dnarala  
 Location of Paper File: NDEP: Las Vegas  
 Type of Media Impacted: Soil  
 Event: Not reported  
**Date of Closure: 09/17/96**  
 Regulatory Type of Closure: Not reported  
 Description of Contaminant: Other, -----, Soap Solution

MAP FINDINGS

Map ID  
 Direction  
 Distance  
 Distance (ft.)Site Database(s) EPA ID Number  
 EDR ID Number

18 4720 EAKER ST  
 NORTH LAS VEGAS, NV HMIRS 2002083781  
 N/A

[Click this hyperlink](#) while viewing on your computer to access additional HMIRS detail in the EDR Site Report.

19 MAY MANUFACTURING LLC DBA ARTESIAN SPAS  
 4720 N LAMB BLVD FINDS 1008379753  
 LAS VEGAS, NV 89115 110022475935

FINDS:

Other Pertinent Environmental Activity Identified at Site:

RCRAInfo is a national information system that supports the Resource Conservation and Recovery Act (RCRA) program through the tracking of events and activities related to facilities that generate, transport, and treat, store, or dispose of hazardous waste. RCRAInfo allows RCRA program staff to track the notification, permit, compliance, and corrective action activities required under RCRA.

19 MAY MANUFACTURING LLC DBA ARTESIAN SPAS  
 4720 N LAMB BLVD RCRA-SQG 1008374328  
 LAS VEGAS, NV 89115 NVR000080226

RCRAInfo:

Owner: ARTESIAN SPAS  
 EPA ID: NVR000080226  
 Contact: SEAN MCKINNEY  
 702-307-5124

Classification: Small Quantity Generator  
 TSDF Activities: Not reported

Violation Status: No violations found

20 GE - ENERGY RENTALS, INC  
 4611 VANDENBERG DR TIER 2 S107601170  
 N LAS VEGAS, NV N/A

HMRI:

Facility Rec#: 53,926.00  
 Contact Name: MAZUR,LAWRENCE  
 Phone Number 1: (702)651-0940 W  
 Phone Number 2: (702)210-3036 C  
 Phone Number 3: Not reported  
 Case Number: 64742-53-6  
 Quantity: 1100 LBS  
 Chemical Name: ELECTRICAL INSULATING OIL

Facility Rec#: 53,926.00  
 Contact Name: MAZUR,LAWRENCE  
 Phone Number 1: (702)651-0940 W  
 Phone Number 2: (702)210-3036 C  
 Phone Number 3: Not reported  
 Case Number: 75-45-6  
 Quantity: 2770 LBS  
 Chemical Name: FREON-22

MAP FINDINGS

Map ID  
 Direction  
 Distance  
 Distance (ft.)Site

EDR ID Number

Database(s) EPA ID Number

**GE - ENERGY RENTALS, INC (Continued)**

**S107601170**

Facility Rec#: 53,926.00  
 Contact Name: MAZUR,LAWRENCE  
 Phone Number 1: (702)651-0940 W  
 Phone Number 2: (702)210-3036 C  
 Phone Number 3: Not reported  
 Case Number: 303-00-0  
 Quantity: 280 GAL  
 Chemical Name: WASTE OIL

Facility Rec#: 53,926.00  
 Contact Name: MAZUR,LAWRENCE  
 Phone Number 1: (702)651-0940 W  
 Phone Number 2: (702)210-3036 C  
 Phone Number 3: Not reported  
 Case Number: 107-21-1  
 Quantity: 1448 LBS  
 Chemical Name: ANTIFREEZE

Facility Rec#: 53,926.00  
 Contact Name: MAZUR,LAWRENCE  
 Phone Number 1: (702)651-0940 W  
 Phone Number 2: (702)210-3036 C  
 Phone Number 3: Not reported  
 Case Number: 68476-34-6  
 Quantity: 22912 LBS  
 Chemical Name: DIESEL

Facility Rec#: 53,926.00  
 Contact Name: MAZUR,LAWRENCE  
 Phone Number 1: (702)651-0940 W  
 Phone Number 2: (702)210-3036 C  
 Phone Number 3: Not reported  
 Case Number: 7664-93-9  
 Quantity: 340 LBS  
 Chemical Name: BATTERY ELECTROLYTE

21

**HARBER CO, INC  
 4615 N LAMB BLVD  
 N LAS VEGAS, NV**

**TIER 2 S107601099  
 N/A**

HMRI:

Facility Rec#: 52,516.00  
 Contact Name: HARBER,JOSH  
 Phone Number 1: (702)334-5936 C  
 Phone Number 2: (702)736-8802 W  
 Phone Number 3: Not reported  
 Case Number: 7664-39-3  
 Quantity: 25 GAL  
 Chemical Name: ZEP ALLUME

Facility Rec#: 52,516.00  
 Contact Name: HARBER,JOSH  
 Phone Number 1: (702)334-5936 C  
 Phone Number 2: (702)736-8802 W  
 Phone Number 3: Not reported  
 Case Number: 303-00-0  
 Quantity: 350 GAL  
 Chemical Name: WASTE OIL

MAP FINDINGS

Map ID  
 Direction  
 Distance  
 Distance (ft.)Site

EDR ID Number

Database(s) EPA ID Number

**HARBER CO, INC (Continued)**

**S107601099**

Facility Rec#: 52,516.00  
 Contact Name: HARBER,JOSH  
 Phone Number 1: (702)334-5936 C  
 Phone Number 2: (702)736-8802 W  
 Phone Number 3: Not reported  
 Case Number: 107-21-1  
 Quantity: 60 GAL  
 Chemical Name: ANTIFREEZE

Facility Rec#: 52,516.00  
 Contact Name: HARBER,JOSH  
 Phone Number 1: (702)334-5936 C  
 Phone Number 2: (702)736-8802 W  
 Phone Number 3: Not reported  
 Case Number: 68476-34-6  
 Quantity: 10000 GAL  
 Chemical Name: DIESEL

Facility Rec#: 52,516.00  
 Contact Name: HARBER,JOSH  
 Phone Number 1: (702)334-5936 C  
 Phone Number 2: (702)736-8802 W  
 Phone Number 3: Not reported  
 Case Number: 74-86-2  
 Quantity: 300 CFT  
 Chemical Name: ACETYLENE

21

**CHILL TEK, INC  
 4621 N LAMB  
 N LAS VEGAS, NV**

**TIER 2 S107601100  
 N/A**

HMRI:

Facility Rec#: 52,518.00  
 Contact Name: THOMSON,JOHN  
 Phone Number 1: (702)592-6459 C  
 Phone Number 2: (702)656-0962 H  
 Phone Number 3: Not reported  
 Case Number: 75-45-6  
 Quantity: 20000 LBS  
 Chemical Name: REFRIGERANT R-22

Facility Rec#: 52,518.00  
 Contact Name: THOMSON,JOHN  
 Phone Number 1: (702)592-6459 C  
 Phone Number 2: (702)656-0962 H  
 Phone Number 3: Not reported  
 Case Number: 75-71-8  
 Quantity: 1500 LBS  
 Chemical Name: REFRIGERANT R-12

Facility Rec#: 52,518.00  
 Contact Name: THOMSON,JOHN  
 Phone Number 1: (702)592-6459 C  
 Phone Number 2: (702)656-0962 H  
 Phone Number 3: Not reported  
 Case Number: 811-97-2  
 Quantity: 10000 LBS  
 Chemical Name: REFRIGERANT R-134A

MAP FINDINGS

Map ID  
 Direction  
 Distance  
 Distance (ft.)Site

EDR ID Number  
 EPA ID Number

Database(s)

**CHILL TEK, INC (Continued)**

**S107601100**

Facility Rec#: 52,518.00  
 Contact Name: THOMSON,JOHN  
 Phone Number 1: (702)592-6459 C  
 Phone Number 2: (702)656-0962 H  
 Phone Number 3: Not reported  
 Case Number: 75-69-4  
 Quantity: 10000 LBS  
 Chemical Name: REFRIGERANT R-11

Facility Rec#: 52,518.00  
 Contact Name: THOMSON,JOHN  
 Phone Number 1: (702)592-6459 C  
 Phone Number 2: (702)656-0962 H  
 Phone Number 3: Not reported  
 Case Number: 76-13-1  
 Quantity: 10000 LBS  
 Chemical Name: REFRIGERANT R-113

Facility Rec#: 52,518.00  
 Contact Name: THOMSON,JOHN  
 Phone Number 1: (702)592-6459 C  
 Phone Number 2: (702)656-0962 H  
 Phone Number 3: Not reported  
 Case Number: 354-33-6  
 Quantity: 1200 LBS  
 Chemical Name: REFRIGERANT R-404A

Facility Rec#: 52,518.00  
 Contact Name: THOMSON,JOHN  
 Phone Number 1: (702)592-6459 C  
 Phone Number 2: (702)656-0962 H  
 Phone Number 3: Not reported  
 Case Number: 75-69-4  
 Quantity: 10000 LBS  
 Chemical Name: REFRIGERANT R-11

Facility Rec#: 52,518.00  
 Contact Name: THOMSON,JOHN  
 Phone Number 1: (702)592-6459 C  
 Phone Number 2: (702)656-0962 H  
 Phone Number 3: Not reported  
 Case Number: 811-97-2  
 Quantity: 10000 LBS  
 Chemical Name: REFRIGERANT R-134A

Facility Rec#: 52,518.00  
 Contact Name: THOMSON,JOHN  
 Phone Number 1: (702)592-6459 C  
 Phone Number 2: (702)656-0962 H  
 Phone Number 3: Not reported  
 Case Number: 75-71-8  
 Quantity: 1500 LBS  
 Chemical Name: REFRIGERANT R-12

Facility Rec#: 52,518.00  
 Contact Name: THOMSON,JOHN  
 Phone Number 1: (702)592-6459 C

MAP FINDINGS

Map ID  
 Direction  
 Distance  
 Distance (ft.)Site

EDR ID Number  
 EPA ID Number

Database(s)

**CHILL TEK, INC (Continued)**

**S107601100**

Phone Number 2: (702)656-0962 H  
 Phone Number 3: Not reported  
 Case Number: 75-45-6  
 Quantity: 20000 LBS  
 Chemical Name: REFRIGERANT R-22

Facility Rec#: 52,518.00  
 Contact Name: THOMSON,JOHN  
 Phone Number 1: (702)592-6459 C  
 Phone Number 2: (702)656-0962 H  
 Phone Number 3: Not reported  
 Case Number: 75-45-6  
 Quantity: 2400 LBS  
 Chemical Name: REFRIGERANT R-502

Facility Rec#: 52,518.00  
 Contact Name: THOMSON,JOHN  
 Phone Number 1: (702)592-6459 C  
 Phone Number 2: (702)656-0962 H  
 Phone Number 3: Not reported  
 Case Number: 75-45-6  
 Quantity: 600 LBS  
 Chemical Name: R-408A

Facility Rec#: 52,518.00  
 Contact Name: THOMSON,JOHN  
 Phone Number 1: (702)592-6459 C  
 Phone Number 2: (702)656-0962 H  
 Phone Number 3: Not reported  
 Case Number: 811-97-2  
 Quantity: 120 LBS  
 Chemical Name: REFRIGERANT R-416A

Facility Rec#: 52,518.00  
 Contact Name: THOMSON,JOHN  
 Phone Number 1: (702)592-6459 C  
 Phone Number 2: (702)656-0962 H  
 Phone Number 3: Not reported  
 Case Number: 75-45-6  
 Quantity: 200 LBS  
 Chemical Name: REFRIGERANT 401B

Facility Rec#: 52,518.00  
 Contact Name: THOMSON,JOHN  
 Phone Number 1: (702)592-6459 C  
 Phone Number 2: (702)656-0962 H  
 Phone Number 3: Not reported  
 Case Number: 75-45-6  
 Quantity: 500 LBS  
 Chemical Name: REFRIGERANT R-409A

Facility Rec#: 52,518.00  
 Contact Name: THOMSON,JOHN  
 Phone Number 1: (702)592-6459 C  
 Phone Number 2: (702)656-0962 H  
 Phone Number 3: Not reported  
 Case Number: 75-45-6

MAP FINDINGS

Map ID  
 Direction  
 Distance  
 Distance (ft.)Site

EDR ID Number  
 EPA ID Number

Database(s)

**CHILL TEK, INC (Continued)**

**S107601100**

Quantity: 2400 LBS  
 Chemical Name: REFRIGERANT R-502

Facility Rec#: 52,518.00  
 Contact Name: THOMSON,JOHN  
 Phone Number 1: (702)592-6459 C  
 Phone Number 2: (702)656-0962 H  
 Phone Number 3: Not reported

Case Number: 75-45-6  
 Quantity: 600 LBS  
 Chemical Name: R-408A

Facility Rec#: 52,518.00  
 Contact Name: THOMSON,JOHN  
 Phone Number 1: (702)592-6459 C  
 Phone Number 2: (702)656-0962 H  
 Phone Number 3: Not reported  
 Case Number: 811-97-2  
 Quantity: 120 LBS  
 Chemical Name: REFRIGERANT R-416A

Facility Rec#: 52,518.00  
 Contact Name: THOMSON,JOHN  
 Phone Number 1: (702)592-6459 C  
 Phone Number 2: (702)656-0962 H  
 Phone Number 3: Not reported  
 Case Number: 75-45-6  
 Quantity: 200 LBS  
 Chemical Name: REFRIGERANT 401B

Facility Rec#: 52,518.00  
 Contact Name: THOMSON,JOHN  
 Phone Number 1: (702)592-6459 C  
 Phone Number 2: (702)656-0962 H  
 Phone Number 3: Not reported  
 Case Number: 75-45-6  
 Quantity: 500 LBS  
 Chemical Name: REFRIGERANT R-409A

Facility Rec#: 52,518.00  
 Contact Name: THOMSON,JOHN  
 Phone Number 1: (702)592-6459 C  
 Phone Number 2: (702)656-0962 H  
 Phone Number 3: Not reported  
 Case Number: 354-33-6  
 Quantity: 1200 LBS  
 Chemical Name: REFRIGERANT R-404A

Facility Rec#: 52,518.00  
 Contact Name: THOMSON,JOHN  
 Phone Number 1: (702)592-6459 C  
 Phone Number 2: (702)656-0962 H  
 Phone Number 3: Not reported  
 Case Number: 354-33-6  
 Quantity: 2000 LBS  
 Chemical Name: REFRIGERANT R-410A

MAP FINDINGS

Map ID  
 Direction  
 Distance  
 Distance (ft.)Site

EDR ID Number  
 EPA ID Number

Database(s)

**CHILL TEK, INC (Continued)**

**S107601100**

Facility Rec#: 52,518.00  
 Contact Name: THOMSON,JOHN  
 Phone Number 1: (702)592-6459 C  
 Phone Number 2: (702)656-0962 H  
 Phone Number 3: Not reported  
 Case Number: 76-13-1  
 Quantity: 10000 LBS  
 Chemical Name: REFRIGERANT R-113

Facility Rec#: 52,518.00  
 Contact Name: THOMSON,JOHN  
 Phone Number 1: (702)592-6459 C  
 Phone Number 2: (702)656-0962 H  
 Phone Number 3: Not reported  
 Case Number: 306-83-2  
 Quantity: 10000 LBS  
 Chemical Name: REFRIGERANT R-123

Facility Rec#: 52,518.00  
 Contact Name: THOMSON,JOHN  
 Phone Number 1: (702)592-6459 C  
 Phone Number 2: (702)656-0962 H  
 Phone Number 3: Not reported  
 Case Number: 354-33-6  
 Quantity: 2000 LBS  
 Chemical Name: REFRIGERANT R-410A

Facility Rec#: 52,518.00  
 Contact Name: THOMSON,JOHN  
 Phone Number 1: (702)592-6459 C  
 Phone Number 2: (702)656-0962 H  
 Phone Number 3: Not reported  
 Case Number: 306-83-2  
 Quantity: 10000 LBS  
 Chemical Name: REFRIGERANT R-123

22 **4610 EAKER STREET  
 4610 EAKER STREET  
 NORTH LAS VEGAS, NV 89030**

**ERNS 2000535147  
 N/A**

[Click this hyperlink](#) while viewing on your computer to access additional ERNS detail in the EDR Site Report.

22 **4610 EAKER ST  
 LAS VEGAS, NV**

**HMIRS 2000034634  
 N/A**

[Click this hyperlink](#) while viewing on your computer to access additional HMIRS detail in the EDR Site Report.

MAP FINDINGS

Map ID		EDR ID Number
Direction		
Distance		
Distance (ft.)	Site	Database(s) EPA ID Number

---

<b>22</b>	<b>4610 EAKER ST LAS VEGAS, NV</b>	<b>HMIRS</b>	<b>2000034633 N/A</b>
-----------	--	--------------	---------------------------

[Click this hyperlink](#) while viewing on your computer to access additional HMIRS detail in the EDR Site Report.

<b>23</b>	<b>ANILOX ROLL CORP 4624 ANDREWS ST N LAS VEGAS, NV 89031</b>	<b>RCRA-SQG FINDS</b>	<b>1001222103 NVR000038190</b>
-----------	---	---------------------------	------------------------------------

RCRAInfo:

Owner: MICHAEL E FORAN  
(704) 398-2266

EPA ID: NVR000038190

Contact: JOHN HOOPINGARNER  
(702) 644-1444

Classification: Small Quantity Generator  
TSDF Activities: Not reported

Violation Status: Violations exist

Regulation Violated:	NAC444.8675
Area of Violation:	GENRATOR-SQG REQUIREMENTS
Date Violation Determined:	12/14/2005
Actual Date Achieved Compliance:	02/08/2006

Regulation Violated:	40CFR264.174
Area of Violation:	GENRATOR-SQG REQUIREMENTS
Date Violation Determined:	12/14/2005
Actual Date Achieved Compliance:	02/08/2006

Regulation Violated:	40CFR262.34(a)(2)
Area of Violation:	GENRATOR-SQG REQUIREMENTS
Date Violation Determined:	12/14/2005
Actual Date Achieved Compliance:	02/08/2006

Regulation Violated:	40CFR262.34
Area of Violation:	GENRATOR-SQG REQUIREMENTS
Date Violation Determined:	12/14/2005
Actual Date Achieved Compliance:	02/08/2006

Regulation Violated:	40CFR265.173(a)
Area of Violation:	GENRATOR-SQG REQUIREMENTS
Date Violation Determined:	12/14/2005
Actual Date Achieved Compliance:	02/08/2006

Regulation Violated:	NAC444.8671
Area of Violation:	GENRATOR-SQG REQUIREMENTS
Date Violation Determined:	12/14/2005
Actual Date Achieved Compliance:	02/08/2006

Regulation Violated:	40CFR262.32(d)(1)
Area of Violation:	GENRATOR-SQG REQUIREMENTS
Date Violation Determined:	12/14/2005
Actual Date Achieved Compliance:	02/08/2006

Regulation Violated:	NAC444.8677
Area of Violation:	GENRATOR-SQG REQUIREMENTS
Date Violation Determined:	12/14/2005
Actual Date Achieved Compliance:	02/08/2006

MAP FINDINGS

Map ID  
 Direction  
 Distance  
 Distance (ft.)Site

EDR ID Number  
 EPA ID Number

Database(s)

**ANILOX ROLL CORP (Continued)**

**1001222103**

Regulation Violated:	40CFR262.34(d)
Area of Violation:	GENERATOR-SQG REQUIREMENTS
Date Violation Determined:	12/14/2005
Actual Date Achieved Compliance:	02/08/2006
Regulation Violated:	262.30-34.C
Area of Violation:	GENERATOR-ALL REQUIREMENTS (OVERSIGHT)
Date Violation Determined:	03/11/1998
Actual Date Achieved Compliance:	05/05/1998
Enforcement Action:	WRITTEN INFORMAL
Enforcement Action Date:	03/11/1998
Penalty Type:	Not reported
Enforcement Action:	WRITTEN INFORMAL
Enforcement Action Date:	03/27/1998
Penalty Type:	Not reported
Regulation Violated:	262.30-34.C
Area of Violation:	GENERATOR-ALL REQUIREMENTS (OVERSIGHT)
Date Violation Determined:	03/11/1998
Actual Date Achieved Compliance:	05/04/1998
Enforcement Action:	WRITTEN INFORMAL
Enforcement Action Date:	03/11/1998
Penalty Type:	Not reported
Enforcement Action:	WRITTEN INFORMAL
Enforcement Action Date:	03/27/1998
Penalty Type:	Not reported
Regulation Violated:	262.10-12.A
Area of Violation:	GENERATOR-ALL REQUIREMENTS (OVERSIGHT)
Date Violation Determined:	03/11/1998
Actual Date Achieved Compliance:	05/04/1998
Enforcement Action:	WRITTEN INFORMAL
Enforcement Action Date:	03/11/1998
Penalty Type:	Not reported
Enforcement Action:	WRITTEN INFORMAL
Enforcement Action Date:	03/27/1998
Penalty Type:	Not reported
Regulation Violated:	262.30-34.C
Area of Violation:	GENERATOR-ALL REQUIREMENTS (OVERSIGHT)
Date Violation Determined:	03/11/1998
Actual Date Achieved Compliance:	05/04/1998
Enforcement Action:	WRITTEN INFORMAL
Enforcement Action Date:	03/11/1998
Penalty Type:	Not reported
Enforcement Action:	WRITTEN INFORMAL
Enforcement Action Date:	03/27/1998
Penalty Type:	Not reported

There are 5 violation record(s) reported at this site:

<u>Evaluation</u>	<u>Area of Violation</u>	<u>Date of Compliance</u>
Compliance Evaluation Inspection	GENERATOR-SQG REQUIREMENTS	20060208
Compliance Evaluation Inspection	GENERATOR-ALL REQUIREMENTS (OVERSIGHT)	19980505
	GENERATOR-ALL REQUIREMENTS (OVERSIGHT)	19980504

MAP FINDINGS

Map ID			EDR ID Number
Direction			
Distance			
Distance (ft.)	Site	Database(s)	EPA ID Number

**ANILOX ROLL CORP (Continued)**

**1001222103**

GENERATOR-ALL REQUIREMENTS (OVERSIGHT)	19980504
GENERATOR-ALL REQUIREMENTS (OVERSIGHT)	19980504

**FINDS:**

Other Pertinent Environmental Activity Identified at Site:

RCRAInfo is a national information system that supports the Resource Conservation and Recovery Act (RCRA) program through the tracking of events and activities related to facilities that generate, transport, and treat, store, or dispose of hazardous waste. RCRAInfo allows RCRA program staff to track the notification, permit, compliance, and corrective action activities required under RCRA.

24

**4610 N LAMB BLVD  
LAS VEGAS, NV**

**HMIRS 2004020817  
N/A**

[Click this hyperlink](#) while viewing on your computer to access additional HMIRS detail in the EDR Site Report.

24

**4610 N LAMB BLVD  
4610 N LAMB BLVD  
LAS VEGAS, NV**

**HMIRS 2006405810  
N/A**

[Click this hyperlink](#) while viewing on your computer to access additional HMIRS detail in the EDR Site Report.

24

**FEDEX FREIGHT WEST  
4610 N LAMB BLVD  
N LAS VEGAS, NV**

**TIER 2 S107601101  
N/A**

**HMRI:**

Facility Rec#: 52,527.00  
 Contact Name: FORT,GARY  
 Phone Number 1: (702)871-1597 W  
 Phone Number 2: (800)845-4647 W  
 Phone Number 3: Not reported  
 Case Number: 67-56-1  
 Quantity: 110 GAL  
 Chemical Name: WINDSHIELD WASHER FLUID

Facility Rec#: 52,527.00  
 Contact Name: FORT,GARY  
 Phone Number 1: (702)871-1597 W  
 Phone Number 2: (800)845-4647 W  
 Phone Number 3: Not reported  
 Case Number: 107-21-1  
 Quantity: 110 GAL  
 Chemical Name: ANTIFREEZE

Facility Rec#: 52,527.00  
 Contact Name: FORT,GARY  
 Phone Number 1: (702)871-1597 W

MAP FINDINGS

Map ID  
 Direction  
 Distance  
 Distance (ft.)Site

EDR ID Number  
 EPA ID Number

Database(s)

**FEDEX FREIGHT WEST (Continued)**

**S107601101**

Phone Number 2: (800)845-4647 W  
 Phone Number 3: Not reported  
 Case Number: 68476-34-6  
 Quantity: 23000 GAL  
 Chemical Name: DIESEL

Facility Rec#: 52,527.00  
 Contact Name: FORT,GARY  
 Phone Number 1: (702)871-1597 W  
 Phone Number 2: (800)845-4647 W  
 Phone Number 3: Not reported  
 Case Number: 303-00-0  
 Quantity: 500 GAL  
 Chemical Name: WASTE OIL

Facility Rec#: 52,527.00  
 Contact Name: FORT,GARY  
 Phone Number 1: (702)871-1597 W  
 Phone Number 2: (800)845-4647 W  
 Phone Number 3: Not reported  
 Case Number: 107-21-1  
 Quantity: 110 GAL  
 Chemical Name: ANTIFREEZE

Facility Rec#: 52,527.00  
 Contact Name: FORT,GARY  
 Phone Number 1: (702)871-1597 W  
 Phone Number 2: (800)845-4647 W  
 Phone Number 3: Not reported  
 Case Number: 303-00-0  
 Quantity: 500 GAL  
 Chemical Name: WASTE OIL

Facility Rec#: 52,527.00  
 Contact Name: FORT,GARY  
 Phone Number 1: (702)871-1597 W  
 Phone Number 2: (800)845-4647 W  
 Phone Number 3: Not reported  
 Case Number: 68476-34-6  
 Quantity: 23000 GAL  
 Chemical Name: DIESEL

Facility Rec#: 52,527.00  
 Contact Name: FORT,GARY  
 Phone Number 1: (702)871-1597 W  
 Phone Number 2: (800)845-4647 W  
 Phone Number 3: Not reported  
 Case Number: 67-56-1  
 Quantity: 110 GAL  
 Chemical Name: WINDSHIELD WASHER FLUID

MAP FINDINGS

Map ID  
 Direction  
 Distance  
 Distance (ft.)Site Database(s) EDR ID Number  
 EPA ID Number

24 4610 N LAMB LAS VEGAS, NV HMIRS 2003125309 N/A

[Click this hyperlink](#) while viewing on your computer to access additional HMIRS detail in the EDR Site Report.

25 THE ROOFING COMPANY 4515 COPPER SAGE ST STE 100 LAS VEGAS, NV 89115 RCRA-SQG 1008404355 NVR000080507

RCRAInfo:  
 Owner: THE ROOFING COMPANY  
 EPA ID: NVR000080507  
 Contact: DEBRA GARBUTT  
 702-234-9231

Classification: Small Quantity Generator  
 TSDF Activities: Not reported  
 Violation Status: No violations found

26 PENSKE TRUCK LEASING COMPANY, LP 4510 VANDENBURG DR NORTH LAS VEGAS, NV 89031 UST U003696844 N/A

UST:  
 Facility ID: 8-001944  
 Tank ID: 1  
 Tank Status: Currently In Use  
 Tank Capacity: 20000  
 Tank Substance: Other  
 tankmatdes: Asphalt Coated or Bare Steel  
 Tank: Double-Walled  
 pipmatdes: Bare Steel  
 Pipe: None  
 Install Date: 6/1/1999  
 Owner: PENSKE TRUCK LEASING CO LP  
 Owner Address: ROUTE 10 GREEN HILLS PO BOX 7635  
 Owner City,St,Zip:READING, PA 19603  
 Owner Phone: (610) 775-6409  
 Owner Desc: Commercial

Facility ID: 8-001944  
 Tank ID: 2  
 Tank Status: Currently In Use  
 Tank Capacity: 1000  
 Tank Substance: Other  
 tankmatdes: Asphalt Coated or Bare Steel  
 Tank: Double-Walled  
 pipmatdes: Fiberglass Reinforced Plastic  
 Pipe: Double-Walled  
 Install Date: 6/1/1999  
 Owner: PENSKE TRUCK LEASING CO LP  
 Owner Address: ROUTE 10 GREEN HILLS PO BOX 7635  
 Owner City,St,Zip:READING, PA 19603

MAP FINDINGS

Map ID  
 Direction  
 Distance  
 Distance (ft.)Site

EDR ID Number

Database(s) EPA ID Number

**PENSKE TRUCK LEASING COMPANY, LP (Continued)**

**U003696844**

Owner Phone: (610) 775-6409  
 Owner Desc: Commercial

Facility ID: 8-001944  
 Tank ID: 3  
 Tank Status: Currently In Use  
 Tank Capacity: 500  
 Tank Substance: Other  
 tankmatdes: Asphalt Coated or Bare Steel  
 Tank: Double-Walled  
 pipmatdes: Bare Steel  
 Pipe: None  
 Install Date: 6/1/1999  
 Owner: PENSKE TRUCK LEASING CO LP  
 Owner Address: ROUTE 10 GREEN HILLS PO BOX 7635  
 Owner City,St,Zip:READING, PA 19603  
 Owner Phone: (610) 775-6409  
 Owner Desc: Commercial

27

**UNITED RENTALS HWY TECHNOLOGIES  
 4533 ANDREWS ST  
 LAS VEGAS, NV 89031**

**FINDS 1004755300  
 RCRA-LQG NVR000064923**

**FINDS:**

Other Pertinent Environmental Activity Identified at Site:  
 RCRAInfo is a national information system that supports the Resource Conservation and Recovery Act (RCRA) program through the tracking of events and activities related to facilities that generate, transport, and treat, store, or dispose of hazardous waste. RCRAInfo allows RCRA program staff to track the notification, permit, compliance, and corrective action activities required under RCRA.

**RCRAInfo:**

Owner: UNITED RENTALS HWY TECHNOLOGY  
 (209) 544-1486  
 EPA ID: NVR000064923  
 Contact: ANTOINETTE LAFLE  
 (702) 453-1616

Classification: Large Quantity Generator  
 TSDF Activities: Not reported

Violation Status: Violations exist

Regulation Violated: 40CFR262.34(a)(1)ref265.173(a)  
 Area of Violation: GENERATOR-GENERAL REQUIREMENTS  
 Date Violation Determined: 04/27/2005  
 Actual Date Achieved Compliance: 08/08/2005

Regulation Violated: 40 CFR 262.34(2) and (3)  
 Area of Violation: GENERATOR-GENERAL REQUIREMENTS  
 Date Violation Determined: 04/27/2005  
 Actual Date Achieved Compliance: 08/08/2005

Regulation Violated: 40 CFR 265.51  
 Area of Violation: GENERATOR-GENERAL REQUIREMENTS  
 Date Violation Determined: 04/27/2005  
 Actual Date Achieved Compliance: 08/08/2005

Regulation Violated: NAC 444.8675  
 Area of Violation: GENERATOR-RECORDKEEPING REQUIREMENTS  
 Date Violation Determined: 04/27/2005

MAP FINDINGS

Map ID  
 Direction  
 Distance  
 Distance (ft.)Site

EDR ID Number  
 EPA ID Number

Database(s)

**UNITED RENTALS HWY TECHNOLOGIES (Continued)**

**1004755300**

Actual Date Achieved Compliance: 08/08/2005  
 Regulation Violated: 40 CFR 174  
 Area of Violation: GENERATOR-GENERAL REQUIREMENTS  
 Date Violation Determined: 04/27/2005  
 Actual Date Achieved Compliance: 08/08/2005  
 Regulation Violated: 40 CFR 265.16  
 Area of Violation: GENERATOR-GENERAL REQUIREMENTS  
 Date Violation Determined: 04/27/2005  
 Actual Date Achieved Compliance: 08/08/2005  
 Regulation Violated: 262.10-12.A  
 Area of Violation: GENERATOR-ALL REQUIREMENTS (OVERSIGHT)  
 Date Violation Determined: 11/04/1999  
 Actual Date Achieved Compliance: 12/28/1999  
 Regulation Violated: 262.30-34.C  
 Area of Violation: GENERATOR-ALL REQUIREMENTS (OVERSIGHT)  
 Date Violation Determined: 11/04/1999  
 Actual Date Achieved Compliance: 12/28/1999  
 Regulation Violated: 262.44.D  
 Area of Violation: GENERATOR-ALL REQUIREMENTS (OVERSIGHT)  
 Date Violation Determined: 11/04/1999  
 Actual Date Achieved Compliance: 12/28/1999

There are 9 violation record(s) reported at this site:

<u>Evaluation</u>	<u>Area of Violation</u>	<u>Date of Compliance</u>
Compliance Evaluation Inspection	GENERATOR-GENERAL REQUIREMENTS	20050808
	GENERATOR-GENERAL REQUIREMENTS	20050808
	GENERATOR-RECORDKEEPING REQUIREMENTS	20050808
	GENERATOR-GENERAL REQUIREMENTS	20050808
	GENERATOR-GENERAL REQUIREMENTS	20050808
Compliance Evaluation Inspection	GENERATOR-GENERAL REQUIREMENTS	20050808
	GENERATOR-ALL REQUIREMENTS (OVERSIGHT)	19991228
	GENERATOR-ALL REQUIREMENTS (OVERSIGHT)	19991228
	GENERATOR-ALL REQUIREMENTS (OVERSIGHT)	19991228

28

**SPRINT CENTRAL TELEPHONE  
 4243 NORTH LAS VEGAS BOULEVARD  
 NORTH LAS VEGAS, NV 89115**

**SHWS S103875782  
 N/A**

SHWS:  
 flag: CLOSE  
 Facility ID: 8-000078  
 Date Release Reported to NDEP: Not reported  
 Program: Not reported  
 NDEP Case Officer: CCHD  
 Location of Paper File: NDEP: Las Vegas  
 Type of Media Impacted: Not reported  
 Event: Not reported  
**Date of Closure: 12/14/95**  
 Regulatory Type of Closure: Not reported  
 Description of Contaminant: Not reported

MAP FINDINGS

Map ID			EDR ID Number
Direction			
Distance			
Distance (ft.)	Site	Database(s)	EPA ID Number

---

<b>28</b>	<b>CENTRAL TELEPHONE COMPANY</b> <b>4243 LAS VEGAS BLVD NORTH (NORTH 3)</b> <b>LAS VEGAS, NV 89115</b>	<b>UST</b>	<b>U003379614</b> <b>N/A</b>
-----------	--	------------	---------------------------------

UST:

Facility ID: 8-000078  
 Tank ID: 1  
 Tank Status: Permanently Out of Use  
 Tank Capacity: 1000  
 Tank Substance: Diesel  
 tankmatdes: Asphalt Coated or Bare Steel  
 Tank: None  
 pipmatdes: Bare Steel  
 Pipe: None  
 Install Date: 1/1/1967  
 Owner: SPRINT CENTRAL TELEPHONE COMPANY  
 Owner Address: ATTN DENNIS DOULDER 330 S VALLEY VIEW BLVD  
 Owner City,St,Zip: LAS VEGAS, NV 89107  
 Owner Phone: (702) 244-7935  
 Owner Desc: Commercial

---

<b>29</b>	<b>4501 N LAMB</b> <b>LAS VEGAS, NV</b>	<b>HMIRS</b>	<b>2003127591</b> <b>N/A</b>
-----------	--	--------------	---------------------------------

[Click this hyperlink](#) while viewing on your computer to access additional HMIRS detail in the EDR Site Report.

---

<b>29</b>	<b>4501 N LAMB</b> <b>LAS VEGAS, NV</b>	<b>HMIRS</b>	<b>2004080553</b> <b>N/A</b>
-----------	--	--------------	---------------------------------

[Click this hyperlink](#) while viewing on your computer to access additional HMIRS detail in the EDR Site Report.

---

<b>29</b>	<b>4501 N LAMB</b> <b>LAS VEGAS, NV</b>	<b>HMIRS</b>	<b>2002082040</b> <b>N/A</b>
-----------	--	--------------	---------------------------------

[Click this hyperlink](#) while viewing on your computer to access additional HMIRS detail in the EDR Site Report.

MAP FINDINGS

Map ID  
 Direction  
 Distance  
 Distance (ft.)Site

EDR ID Number  
 Database(s)  
 EPA ID Number

29 ABF FREIGHT SYSTEM INC  
 4501 N LAMB BOULEVARD  
 NORTH LAS VEGAS, NV 89030

UST U003380836  
 N/A

UST:  
 Facility ID: 8-001670  
 Tank ID: 1  
 Tank Status: Currently In Use  
 Tank Capacity: 3000  
 Tank Substance: Diesel  
 tankmatdes: Composite (Steel w/ FRP)  
 Tank: Double-Walled  
 pipmatdes: Fiberglass Reinforced Plastic  
 Pipe: Double-Walled  
 Install Date: 11/1/1994  
 Owner: WONDERVIEW CORPORATION  
 Owner Address: PO BOX 1840  
 Owner City,St,Zip:BOULDER, CO 80306  
 Owner Phone: (303) 413-1874  
 Owner Desc: Commercial

Facility ID: 8-001670  
 Tank ID: 2  
 Tank Status: Currently In Use  
 Tank Capacity: 7000  
 Tank Substance: Diesel  
 tankmatdes: Composite (Steel w/ FRP)  
 Tank: Double-Walled  
 pipmatdes: Fiberglass Reinforced Plastic  
 Pipe: Double-Walled  
 Install Date: 11/1/1994  
 Owner: WONDERVIEW CORPORATION  
 Owner Address: PO BOX 1840  
 Owner City,St,Zip:BOULDER, CO 80306  
 Owner Phone: (303) 413-1874  
 Owner Desc: Commercial

29 4501 N LAMB BLVD  
 LAS VEGAS, NV

HMIRS 95110937  
 N/A

[Click this hyperlink](#) while viewing on your computer to access additional HMIRS detail in the EDR Site Report.

29 CULLIGAN WATER CO OF NV INC  
 4513 N LAMB BLVD  
 LAS VEGAS, NV 89115

FINDS 1008219383  
 110022439011

MAP FINDINGS

Map ID			EDR ID Number
Direction			
Distance			
Distance (ft.)	Site	Database(s)	EPA ID Number

**CULLIGAN WATER CO OF NV INC (Continued)**

**1008219383**

**FINDS:**

Other Pertinent Environmental Activity Identified at Site:

RCRAInfo is a national information system that supports the Resource Conservation and Recovery Act (RCRA) program through the tracking of events and activities related to facilities that generate, transport, and treat, store, or dispose of hazardous waste. RCRAInfo allows RCRA program staff to track the notification, permit, compliance, and corrective action activities required under RCRA.

**29 CULLIGAN WATER CO OF NV INC  
4513 N LAMB BLVD  
LAS VEGAS, NV 89115**

**RCRA-SQG 1008374325  
NVR000080192**

RCRAInfo:

Owner: CULLIGAN WATER CO OF NV INC  
EPA ID: NVR000080192  
  
Contact: BRET PARKINSON  
702-643-6000

Classification: Conditionally Exempt Small Quantity Generator  
TSDF Activities: Not reported

Violation Status: No violations found

**30 SPECIALTY RECYCLING CORP  
4475 ANDREWS ST  
NORTH LAS VEGAS, NV 89031**

**RCRA-SQG 1000911796  
FINDS NV0000269191**

RCRAInfo:

Owner: OMEGA RESOURCES  
(213) 932-0607  
EPA ID: NV0000269191  
  
Contact: Not reported

Classification: Small Quantity Generator  
TSDF Activities: Not reported

Violation Status: No violations found

**FINDS:**

Other Pertinent Environmental Activity Identified at Site:

RCRAInfo is a national information system that supports the Resource Conservation and Recovery Act (RCRA) program through the tracking of events and activities related to facilities that generate, transport, and treat, store, or dispose of hazardous waste. RCRAInfo allows RCRA program staff to track the notification, permit, compliance, and corrective action activities required under RCRA.

**31 MIRASTAR #64017  
4364 N NELLIS BLVD @ CRAIG RD  
LAS VEGAS, NV 89123**

**UST U003762722  
N/A**

UST:

Facility ID: 8-002008  
Tank ID: 1  
Tank Status: Currently In Use  
Tank Capacity: 15000  
Tank Substance: Gasoline  
tankmatdes: Fiberglass Reinforced Plastic  
Tank: Double-Walled

MAP FINDINGS

Map ID  
 Direction  
 Distance  
 Distance (ft.)Site

EDR ID Number  
 EPA ID Number

Database(s)

**MIRASTAR #64017 (Continued)**

**U003762722**

pipmatdes:      Fiberglass Reinforced Plastic  
 Pipe:            Double-Walled  
 Install Date:    3/1/2001  
 Owner:           TESORO REFINING AND MARKETING CO.  
 Owner Address:  3450 S 344TH WAY, STE 201 ATTN: KATHY SLATON  
 Owner City,St,Zip:AUBURN, WA 98001  
 Owner Phone:   (253) 896-8801  
 Owner Desc:     Commercial

Facility ID:     8-002008  
 Tank ID:         2  
 Tank Status:    Currently In Use  
 Tank Capacity:  12000  
 Tank Substance: Gasoline

tankmatdes:     Fiberglass Reinforced Plastic  
 Tank:            Double-Walled  
 pipmatdes:     Fiberglass Reinforced Plastic  
 Pipe:            Double-Walled  
 Install Date:   3/1/2001  
 Owner:           TESORO REFINING AND MARKETING CO.  
 Owner Address:  3450 S 344TH WAY, STE 201 ATTN: KATHY SLATON  
 Owner City,St,Zip:AUBURN, WA 98001  
 Owner Phone:   (253) 896-8801  
 Owner Desc:     Commercial

32

**STEWART MOTORSPORTS  
 4220 EAST CRAIG ROAD #4  
 NORTH LAS VEGAS, NV 89030**

**RCRA-SQG 1007119293  
 NVU004000037**

RCRAInfo:  
 Contact:        TROY FERRARI  
                   (702) 643-6888  
  
 Classification:  Conditionally Exempt Small Quantity Generator  
 TSD Activities:  Not reported  
  
 Violation Status: No violations found

32

**STEWART MOTORSPORTS  
 4220 EAST CRAIG ROAD #4  
 NORTH LAS VEGAS, NV 89030**

**FINDS 1007217644  
 110016731544**

FINDS:  
 Other Pertinent Environmental Activity Identified at Site:  
 RCRAInfo is a national information system that supports the Resource Conservation and Recovery Act (RCRA) program through the tracking of events and activities related to facilities that generate, transport, and treat, store, or dispose of hazardous waste. RCRAInfo allows RCRA program staff to track the notification, permit, compliance, and corrective action activities required under RCRA.

MAP FINDINGS

Map ID  
 Direction  
 Distance  
 Distance (ft.)Site

EDR ID Number

Database(s) EPA ID Number

**32 FASTWAY FOOD MART #202  
 4240 E CRAIG RD  
 NORTH LAS VEGAS, NV 89030**

**UST U003731474  
 N/A**

UST:

Facility ID: 8-001971  
 Tank ID: 1  
 Tank Status: Currently In Use  
 Tank Capacity: 15000  
 Tank Substance: Gasoline  
 tankmatdes: Fiberglass Reinforced Plastic  
 Tank: None  
 pipmatdes: Flexible Plastic  
 Pipe: Secondary Containment  
 Install Date: 10/30/1999  
 Owner: WJR PARTNERSHIP  
 Owner Address: 2810 N RANCHO DR  
 Owner City,St,Zip: LAS VEGAS, NV 89130  
 Owner Phone: Not reported  
 Owner Desc: Commercial

Facility ID: 8-001971  
 Tank ID: 2  
 Tank Status: Currently In Use  
 Tank Capacity: 9000  
 Tank Substance: Gasoline  
 tankmatdes: Fiberglass Reinforced Plastic  
 Tank: None  
 pipmatdes: Flexible Plastic  
 Pipe: Secondary Containment  
 Install Date: 10/30/1999  
 Owner: WJR PARTNERSHIP  
 Owner Address: 2810 N RANCHO DR  
 Owner City,St,Zip: LAS VEGAS, NV 89130  
 Owner Phone: Not reported  
 Owner Desc: Commercial

Facility ID: 8-001971  
 Tank ID: 3  
 Tank Status: Currently In Use  
 Tank Capacity: 6000  
 Tank Substance: Diesel  
 tankmatdes: Fiberglass Reinforced Plastic  
 Tank: None  
 pipmatdes: Flexible Plastic  
 Pipe: Secondary Containment  
 Install Date: 10/30/1999  
 Owner: WJR PARTNERSHIP  
 Owner Address: 2810 N RANCHO DR  
 Owner City,St,Zip: LAS VEGAS, NV 89130  
 Owner Phone: Not reported  
 Owner Desc: Commercial

MAP FINDINGS

Map ID  
 Direction  
 Distance  
 Distance (ft.)Site Database(s) EPA ID Number  
 EDR ID Number

33 MAACO AUTO PAINTING & BODY WORKS FINDS 1007731371  
 4120 E CRAIG RD 110018883118  
 N LAS VEGAS, NV 89030

FINDS:

Other Pertinent Environmental Activity Identified at Site:

RCRAInfo is a national information system that supports the Resource Conservation and Recovery Act (RCRA) program through the tracking of events and activities related to facilities that generate, transport, and treat, store, or dispose of hazardous waste. RCRAInfo allows RCRA program staff to track the notification, permit, compliance, and corrective action activities required under RCRA.

33 MAACO AUTO PAINTING & BODY WORKS RCRA-SQG 1007571037  
 4120 E CRAIG RD NVR000079681  
 N LAS VEGAS, NV 89030

RCRAInfo:

Owner: ROBERT BERLINGER  
 EPA ID: NVR000079681

Contact: ROBERT BERLINGER  
 (702) 222-0484

Classification: Small Quantity Generator  
 TSDF Activities: Not reported

Violation Status: No violations found

33 LAS VEGAS MOTORSPORTS FINDS 1007217655  
 4120 EAST CRAIG ROAD #C 110016731651  
 NORTH LAS VEGAS, NV 89030

FINDS:

Other Pertinent Environmental Activity Identified at Site:

RCRAInfo is a national information system that supports the Resource Conservation and Recovery Act (RCRA) program through the tracking of events and activities related to facilities that generate, transport, and treat, store, or dispose of hazardous waste. RCRAInfo allows RCRA program staff to track the notification, permit, compliance, and corrective action activities required under RCRA.

33 LAS VEGAS MOTORSPORTS RCRA-SQG 1007119296  
 4120 EAST CRAIG ROAD #C NVU004000042  
 NORTH LAS VEGAS, NV 89030

RCRAInfo:

Contact: CHRIS FRYE  
 (702) 214-5380

Classification: Conditionally Exempt Small Quantity Generator  
 TSDF Activities: Not reported

Violation Status: No violations found

MAP FINDINGS

Map ID  
 Direction  
 Distance  
 Distance (ft.)Site

EDR ID Number  
 Database(s)  
 EPA ID Number

**34**      **7-ELEVEN #32130**  
**4728 W CRAIG RD**  
**LAS VEGAS, NV 89125**

**UST**    **U003380907**  
**N/A**

UST:

Facility ID: 8-001777  
 Tank ID: 1  
 Tank Status: Currently in Use  
 Tank Capacity: 10000  
 Tank Substance: Gasoline  
 tankmatdes: Polyethylene Tank Jacket  
 Tank: Double-Walled  
 pipmatdes: Flexible Plastic  
 Pipe: Secondary Containment  
 Install Date: 1/1/1996  
 Owner: 7-ELEVEN INC  
 Owner Address: ATTN: GASOLINE ACCOUNTING PO BOX 711  
 Owner City,St,Zip:DALLAS, TX 75221  
 Owner Phone: (702) 270-7160  
 Owner Desc: Commercial

Facility ID: 8-001777  
 Tank ID: 2  
 Tank Status: Currently in Use  
 Tank Capacity: 10000  
 Tank Substance: Gasoline  
 tankmatdes: Polyethylene Tank Jacket  
 Tank: Double-Walled  
 pipmatdes: Flexible Plastic  
 Pipe: Secondary Containment  
 Install Date: 1/1/1996  
 Owner: 7-ELEVEN INC  
 Owner Address: ATTN: GASOLINE ACCOUNTING PO BOX 711  
 Owner City,St,Zip:DALLAS, TX 75221  
 Owner Phone: (702) 270-7160  
 Owner Desc: Commercial

Facility ID: 8-001777  
 Tank ID: 3  
 Tank Status: Currently in Use  
 Tank Capacity: 10000  
 Tank Substance: Gasoline  
 tankmatdes: Polyethylene Tank Jacket  
 Tank: Double-Walled  
 pipmatdes: Flexible Plastic  
 Pipe: Secondary Containment  
 Install Date: 1/1/1996  
 Owner: 7-ELEVEN INC  
 Owner Address: ATTN: GASOLINE ACCOUNTING PO BOX 711  
 Owner City,St,Zip:DALLAS, TX 75221  
 Owner Phone: (702) 270-7160  
 Owner Desc: Commercial

MAP FINDINGS

Map ID  
 Direction  
 Distance  
 Distance (ft.)Site

EDR ID Number

Database(s) EPA ID Number

**35 FERRARI'S CAR WASH**  
**4895 E CRAIG RD**  
**LAS VEGAS, NV 89115**

**UST U003380923**  
**N/A**

UST:

Facility ID: 8-001795  
 Tank ID: 1  
 Tank Status: Permanently Out of Use  
 Tank Capacity: 300  
 Tank Substance: Used Oil  
 tankmatdes: Not Listed  
 Tank: None  
 pipmatdes: Unknown  
 Pipe: None  
 Install Date: 1/1/1985  
 Owner: JAMES FERRARI  
 Owner Address: 4249 NORTH COMMERCE ST.  
 Owner City,St,Zip:NORTH LAS VEGAS, NV 89032  
 Owner Phone: (702) 644-1400  
 Owner Desc: Private

Facility ID: 8-001795  
 Tank ID: 2  
 Tank Status: Temporarily Out of Use  
 Tank Capacity: 8000  
 Tank Substance: Gasoline  
 tankmatdes: Fiberglass Reinforced Plastic  
 Tank: Double-Walled  
 pipmatdes: Fiberglass Reinforced Plastic  
 Pipe: None  
 Install Date: 1/1/1978  
 Owner: JAMES FERRARI  
 Owner Address: 4249 NORTH COMMERCE ST.  
 Owner City,St,Zip:NORTH LAS VEGAS, NV 89032  
 Owner Phone: (702) 644-1400  
 Owner Desc: Private

Facility ID: 8-001795  
 Tank ID: 3  
 Tank Status: Temporarily Out of Use  
 Tank Capacity: 8000  
 Tank Substance: Gasoline  
 tankmatdes: Fiberglass Reinforced Plastic  
 Tank: Double-Walled  
 pipmatdes: Fiberglass Reinforced Plastic  
 Pipe: None  
 Install Date: 1/1/1978  
 Owner: JAMES FERRARI  
 Owner Address: 4249 NORTH COMMERCE ST.  
 Owner City,St,Zip:NORTH LAS VEGAS, NV 89032  
 Owner Phone: (702) 644-1400  
 Owner Desc: Private

Facility ID: 8-001795  
 Tank ID: 4  
 Tank Status: Temporarily Out of Use  
 Tank Capacity: 8000  
 Tank Substance: Gasoline  
 tankmatdes: Fiberglass Reinforced Plastic

MAP FINDINGS

Map ID  
 Direction  
 Distance  
 Distance (ft.)Site

EDR ID Number  
 EPA ID Number

Database(s)

**FERRARI'S CAR WASH (Continued)**

**U003380923**

Tank: Double-Walled  
 pipmatdes: Fiberglass Reinforced Plastic  
 Pipe: None  
 Install Date: 1/1/1978  
 Owner: JAMES FERRARI  
 Owner Address: 4249 NORTH COMMERCE ST.  
 Owner City,St,Zip:NORTH LAS VEGAS, NV 89032  
 Owner Phone: (702) 644-1400  
 Owner Desc: Private

Facility ID: 8-001795  
 Tank ID: 5  
 Tank Status: Temporarily Out of Use  
 Tank Capacity: 6000  
 Tank Substance: Gasoline  
 tankmatdes: Fiberglass Reinforced Plastic  
 Tank: Double-Walled  
 pipmatdes: Fiberglass Reinforced Plastic  
 Pipe: None  
 Install Date: 1/1/1978  
 Owner: JAMES FERRARI  
 Owner Address: 4249 NORTH COMMERCE ST.  
 Owner City,St,Zip:NORTH LAS VEGAS, NV 89032  
 Owner Phone: (702) 644-1400  
 Owner Desc: Private

**36 WAL - MART SUPERCENTER #2837  
 4350 N NELLIS BLVD  
 LAS VEGAS, NV 89115**

**RCRA-SQG 1004755329  
 FINDS NVR000073742**

RCRAInfo:  
 Contact: MARY CONGDON  
 (702) 643-8835  
  
 Classification: Conditionally Exempt Small Quantity Generator  
 TSD Activities: Not reported  
  
 Violation Status: No violations found

FINDS:  
 Other Pertinent Environmental Activity Identified at Site:  
 RCRAInfo is a national information system that supports the Resource Conservation and Recovery Act (RCRA) program through the tracking of events and activities related to facilities that generate, transport, and treat, store, or dispose of hazardous waste. RCRAInfo allows RCRA program staff to track the notification, permit, compliance, and corrective action activities required under RCRA.

**36 WAL\*MART STORES INC  
 4350 NORTH NELLIS BLVD  
 LAS VEGAS, NV**

**TIER 2 S107601066  
 N/A**

HMRI:  
 Facility Rec#: 51,980.00  
 Contact Name: WEAKLEY,CHARLENE  
 Phone Number 1: (702)643-1500 W  
 Phone Number 2: (702)869-3725 H  
 Phone Number 3: Not reported  
 Case Number: 7778-54-3

MAP FINDINGS

Map ID  
 Direction  
 Distance  
 Distance (ft.)Site

EDR ID Number  
 EPA ID Number

Database(s)

**WAL\*MART STORES INC (Continued)**

**S107601066**

Quantity: 1000 LBS  
 Chemical Name: POOL SHOCK TREATMENT

Facility Rec#: 51,980.00  
 Contact Name: WEAKLEY,CHARLENE  
 Phone Number 1: (702)643-1500 W  
 Phone Number 2: (702)869-3725 H  
 Phone Number 3: Not reported  
 Case Number: 303-00-0  
 Quantity: 8320 LBS  
 Chemical Name: WASTE OIL

Facility Rec#: 51,980.00  
 Contact Name: WEAKLEY,CHARLENE  
 Phone Number 1: (702)643-1500 W  
 Phone Number 2: (702)869-3725 H  
 Phone Number 3: Not reported  
 Case Number: 67-56-1  
 Quantity: 4000 LBS  
 Chemical Name: WINDSHIELD WASHER

Facility Rec#: 51,980.00  
 Contact Name: WEAKLEY,CHARLENE  
 Phone Number 1: (702)643-1500 W  
 Phone Number 2: (702)869-3725 H  
 Phone Number 3: Not reported  
 Case Number: 107-21-1  
 Quantity: 4500 LBS  
 Chemical Name: ANTIFREEZE

Facility Rec#: 51,980.00  
 Contact Name: WEAKLEY,CHARLENE  
 Phone Number 1: (702)643-1500 W  
 Phone Number 2: (702)869-3725 H  
 Phone Number 3: Not reported  
 Case Number: 7664-93-9  
 Quantity: 1600 LBS  
 Chemical Name: BATTERY ELECTROLYTE

Facility Rec#: 51,980.00  
 Contact Name: WEAKLEY,CHARLENE  
 Phone Number 1: (702)643-1500 W  
 Phone Number 2: (702)869-3725 H  
 Phone Number 3: Not reported  
 Case Number: 74-98-6  
 Quantity: 105 LBS  
 Chemical Name: PROPANE

Facility Rec#: 51,980.00  
 Contact Name: WEAKLEY,CHARLENE  
 Phone Number 1: (702)643-1500 W  
 Phone Number 2: (702)869-3725 H  
 Phone Number 3: Not reported  
 Case Number: 87-90-1  
 Quantity: 1075 LBS  
 Chemical Name: POOL CHEMICAL

MAP FINDINGS

Map ID  
 Direction  
 Distance  
 Distance (ft.)Site

EDR ID Number  
 EPA ID Number

Database(s)

**WAL\*MART STORES INC (Continued)**

**S107601066**

Facility Rec#: 51,980.00  
 Contact Name: WEAKLEY,CHARLENE  
 Phone Number 1: (702)643-1500 W  
 Phone Number 2: (702)869-3725 H  
 Phone Number 3: Not reported  
 Case Number: 7778-54-3  
 Quantity: 1000 LBS  
 Chemical Name: POOL SHOCK TREATMENT

Facility Rec#: 51,980.00  
 Contact Name: WEAKLEY,CHARLENE  
 Phone Number 1: (702)643-1500 W  
 Phone Number 2: (702)869-3725 H  
 Phone Number 3: Not reported  
 Case Number: 303-00-0  
 Quantity: 8320 LBS  
 Chemical Name: WASTE OIL

Facility Rec#: 51,980.00  
 Contact Name: WEAKLEY,CHARLENE  
 Phone Number 1: (702)643-1500 W  
 Phone Number 2: (702)869-3725 H  
 Phone Number 3: Not reported  
 Case Number: 67-56-1  
 Quantity: 4000 LBS  
 Chemical Name: WINDSHIELD WASHER

Facility Rec#: 51,980.00  
 Contact Name: WEAKLEY,CHARLENE  
 Phone Number 1: (702)643-1500 W  
 Phone Number 2: (702)869-3725 H  
 Phone Number 3: Not reported  
 Case Number: 107-21-1  
 Quantity: 4500 LBS  
 Chemical Name: ANTIFREEZE

Facility Rec#: 51,980.00  
 Contact Name: WEAKLEY,CHARLENE  
 Phone Number 1: (702)643-1500 W  
 Phone Number 2: (702)869-3725 H  
 Phone Number 3: Not reported  
 Case Number: 7664-93-9  
 Quantity: 1600 LBS  
 Chemical Name: BATTERY ELECTROLYTE

Facility Rec#: 51,980.00  
 Contact Name: WEAKLEY,CHARLENE  
 Phone Number 1: (702)643-1500 W  
 Phone Number 2: (702)869-3725 H  
 Phone Number 3: Not reported  
 Case Number: 74-98-6  
 Quantity: 105 LBS  
 Chemical Name: PROPANE

Facility Rec#: 51,980.00  
 Contact Name: WEAKLEY,CHARLENE  
 Phone Number 1: (702)643-1500 W

MAP FINDINGS

Map ID		EDR ID Number
Direction		
Distance		
Distance (ft.)Site		Database(s) EPA ID Number

**WAL\*MART STORES INC (Continued)**

**S107601066**

Phone Number 2: (702)869-3725 H  
 Phone Number 3: Not reported  
 Case Number: 87-90-1  
 Quantity: 1075 LBS  
 Chemical Name: POOL CHEMICAL

**36**

**GREEN VALLEY GROCERY #5  
 4385 N NELLIS BLVD  
 LAS VEGAS, NV 89115**

**UST U003379728  
 N/A**

UST:

Facility ID: 8-000218  
 Tank ID: 1  
 Tank Status: Currently in Use  
 Tank Capacity: 12000  
 Tank Substance: Gasoline  
 tankmatdes: Epoxy Coated Steel  
 Tank: None  
 pipmatdes: Fiberglass Reinforced Plastic  
 Pipe: None  
 Install Date: 7/1/1985  
 Owner: MIDJIT MARKET INC  
 Owner Address: DBA GREEN VALLEY GROCERY 1580 S JONES BLVD  
 Owner City,St,Zip: LAS VEGAS, NV 89146  
 Owner Phone: (702) 367-0056  
 Owner Desc: Private

Facility ID: 8-000218  
 Tank ID: 2  
 Tank Status: Currently in Use  
 Tank Capacity: 12000  
 Tank Substance: Gasoline  
 tankmatdes: Composite (Steel w/ FRP)  
 Tank: None  
 pipmatdes: Fiberglass Reinforced Plastic  
 Pipe: None  
 Install Date: 7/1/1985  
 Owner: MIDJIT MARKET INC  
 Owner Address: DBA GREEN VALLEY GROCERY 1580 S JONES BLVD  
 Owner City,St,Zip: LAS VEGAS, NV 89146  
 Owner Phone: (702) 367-0056  
 Owner Desc: Private

Facility ID: 8-000218  
 Tank ID: 3  
 Tank Status: Currently in Use  
 Tank Capacity: 12000  
 Tank Substance: Gasoline  
 tankmatdes: Composite (Steel w/ FRP)  
 Tank: None  
 pipmatdes: Fiberglass Reinforced Plastic  
 Pipe: None  
 Install Date: 7/1/1985  
 Owner: MIDJIT MARKET INC  
 Owner Address: DBA GREEN VALLEY GROCERY 1580 S JONES BLVD  
 Owner City,St,Zip: LAS VEGAS, NV 89146  
 Owner Phone: (702) 367-0056  
 Owner Desc: Private

MAP FINDINGS

Map ID  
 Direction  
 Distance  
 Distance (ft.)Site

EDR ID Number  
 Database(s)  
 EPA ID Number

**37 ARCO AM/PM #82070  
 4380 N LAMB BLVD  
 LAS VEGAS, NV 89115**

**UST U003731472  
 N/A**

UST:

Facility ID: 8-001969  
 Tank ID: 1  
 Tank Status: Currently In Use  
 Tank Capacity: 20000  
 Tank Substance: Gasoline  
 tankmatdes: Composite (Steel w/ FRP)  
 Tank: Double-Walled  
 pipmatdes: Fiberglass Reinforced Plastic  
 Pipe: Double-Walled  
 Install Date: 12/6/1999  
 Owner: UNITED BROTHERS ENTERPRISES  
 Owner Address: 2320 E FREMONT ST  
 Owner City,St,Zip:LAS VEGAS, NV 89101  
 Owner Phone: (702) 387-0387  
 Owner Desc: Private

Facility ID: 8-001969  
 Tank ID: 2  
 Tank Status: Currently In Use  
 Tank Capacity: 10000  
 Tank Substance: Diesel  
 tankmatdes: Composite (Steel w/ FRP)  
 Tank: Double-Walled  
 pipmatdes: Fiberglass Reinforced Plastic  
 Pipe: Double-Walled  
 Install Date: 12/6/1999  
 Owner: UNITED BROTHERS ENTERPRISES  
 Owner Address: 2320 E FREMONT ST  
 Owner City,St,Zip:LAS VEGAS, NV 89101  
 Owner Phone: (702) 387-0387  
 Owner Desc: Private

Facility ID: 8-001969  
 Tank ID: 3  
 Tank Status: Currently In Use  
 Tank Capacity: 12000  
 Tank Substance: Gasoline  
 tankmatdes: Composite (Steel w/ FRP)  
 Tank: Double-Walled  
 pipmatdes: Fiberglass Reinforced Plastic  
 Pipe: Double-Walled  
 Install Date: 12/6/1999  
 Owner: UNITED BROTHERS ENTERPRISES  
 Owner Address: 2320 E FREMONT ST  
 Owner City,St,Zip:LAS VEGAS, NV 89101  
 Owner Phone: (702) 387-0387  
 Owner Desc: Private

MAP FINDINGS

Map ID			EDR ID Number
Direction			
Distance			
Distance (ft.)	Site	Database(s)	EPA ID Number

<b>38</b>	<b>TONOPAH TEST RANGE CLASS II</b> <b>4399 DUFFER DR, SUITE 1601</b> <b>NELLIS AFB, NV 89191</b>	<b>SWF/LF</b>	<b>S106859572</b> <b>N/A</b>
-----------	--	---------------	---------------------------------

LF:

Facility Type:	Class II
Status:	Open
Organization Name:	CES/CEV
Affiliate 1st Name:	Roger
Affiliate Last Name:	Christensen
Type Description:	Facility Contact
UTM North:	4173600
UTM East:	549067

<b>38</b>	<b>4349 DUFFER DR 90 DAY ACCUMULATION SITE BLDG 853</b> <b>4349 DUFFER DR 90 DAY ACCUMULATION SITE BLDG 853</b> <b>NELLIS AFB, NV 89191</b>	<b>ERNS</b>	<b>98435550</b> <b>N/A</b>
-----------	---	-------------	-------------------------------

[Click this hyperlink](#) while viewing on your computer to access additional ERNS detail in the EDR Site Report.

<b>39</b>	<b>GAS N JET MINIMART</b> <b>4180 LAS VEGAS BLVD NORTH</b> <b>LAS VEGAS, NV 89115</b>	<b>UST</b>	<b>1000960561</b> <b>N/A</b>
-----------	---	------------	---------------------------------

UST:

Facility ID:	8-001681
Tank ID:	1
Tank Status:	Currently in Use
Tank Capacity:	12000
Tank Substance:	Gasoline
tankmatdes:	Fiberglass Reinforced Plastic
Tank:	Double-Walled
pipmatdes:	Fiberglass Reinforced Plastic
Pipe:	Double-Walled
Install Date:	1/1/1988
Owner:	MMJ DBA GAS N JET (JOE KOUZA)
Owner Address:	4180 LAS VEGAS BLVD. NORTH
Owner City,St,Zip:	LAS VEGAS, NV 89115
Owner Phone:	(702) 643-4543
Owner Desc:	Private

Facility ID:	8-001681
Tank ID:	2
Tank Status:	Currently in Use
Tank Capacity:	12000
Tank Substance:	Gasoline
tankmatdes:	Fiberglass Reinforced Plastic
Tank:	Double-Walled
pipmatdes:	Fiberglass Reinforced Plastic
Pipe:	Double-Walled
Install Date:	1/1/1988
Owner:	MMJ DBA GAS N JET (JOE KOUZA)
Owner Address:	4180 LAS VEGAS BLVD. NORTH
Owner City,St,Zip:	LAS VEGAS, NV 89115
Owner Phone:	(702) 643-4543

MAP FINDINGS

Map ID		EDR ID Number
Direction		
Distance		
Distance (ft.)Site	Database(s)	EPA ID Number

---

**GAS N JET MINIMART (Continued)**

**1000960561**

Owner Desc: Private

Facility ID: 8-001681  
 Tank ID: 3  
 Tank Status: Currently in Use  
 Tank Capacity: 12000  
 Tank Substance: Gasoline  
 tankmatdes: Fiberglass Reinforced Plastic  
 Tank: Double-Walled  
 pipmatdes: Fiberglass Reinforced Plastic  
 Pipe: Double-Walled  
 Install Date: 1/1/1988  
 Owner: MMJ DBA GAS N JET (JOE KOUZA)  
 Owner Address: 4180 LAS VEGAS BLVD. NORTH  
 Owner City,St,Zip: LAS VEGAS, NV 89115  
 Owner Phone: (702) 643-4543  
 Owner Desc: Private

---

**40 MANCH, J. E. ELEM  
 4351 LAMONT STREET  
 LAS VEGAS, NV 89115**

**FINDS 1008298361  
 110021904572**

**FINDS:**

Other Pertinent Environmental Activity Identified at Site:  
 NCES (National Center for Education Statistics) is the primary federal entity for collecting and analyzing data related to education in the United States and other nations and the institute of education sciences.

---

**41 VERIZON WIRELESS/SOUTH  
 4337 LAS VEGAS BLVD NORTH  
 NORTH LAS VEGAS, NV**

**TIER 2 S107601389  
 N/A**

**HMRI:**

Facility Rec#: 6,102.00  
 Contact Name: REID,ERIC  
 Phone Number 1: (702)639-5370 W  
 Phone Number 2: (702)249-5001 H  
 Phone Number 3: Not reported  
 Case Number: 7664-93-9  
 Quantity: 3649 LBS  
 Chemical Name: BATTERY ELECTROLYTE

Facility Rec#: 6,102.00  
 Contact Name: REID,ERIC  
 Phone Number 1: (702)639-5370 W  
 Phone Number 2: (702)249-5001 H  
 Phone Number 3: Not reported  
 Case Number: 68476-34-6  
 Quantity: 825 LBS  
 Chemical Name: DIESEL

Facility Rec#: 6,102.00  
 Contact Name: REID,ERIC  
 Phone Number 1: (702)639-5370 W  
 Phone Number 2: (702)249-5001 H  
 Phone Number 3: Not reported  
 Case Number: 68476-34-6

MAP FINDINGS

Map ID			EDR ID Number
Direction			
Distance			
Distance (ft.)	Site	Database(s)	EPA ID Number

---

**VERIZON WIRELESS/SOUTH (Continued)**

**S107601389**

Quantity: 825 LBS  
 Chemical Name: DIESEL

Facility Rec#: 6,102.00  
 Contact Name: REID,ERIC  
 Phone Number 1: (702)639-5370 W  
 Phone Number 2: (702)249-5001 H  
 Phone Number 3: Not reported  
 Case Number: 7664-93-9  
 Quantity: 3649 LBS  
 Chemical Name: BATTERY ELECTROLYTE

---

**42 SPRINT COMMUNICATIONS CO LP  
 4243 NORTH LAS VEGAS BLVD  
 LAS VEGAS, NV**

**TIER 2 S107600916  
 N/A**

HMRI:

Facility Rec#: 5,030.00  
 Contact Name: BURKS,DENNIS  
 Phone Number 1: (913)315-8602 W  
 Phone Number 2: (913)568-4526 C  
 Phone Number 3: Not reported  
 Case Number: 68476-34-6  
 Quantity: 14340 LBS  
 Chemical Name: DIESEL

Facility Rec#: 5,030.00  
 Contact Name: BURKS,DENNIS  
 Phone Number 1: (913)315-8602 W  
 Phone Number 2: (913)568-4526 C  
 Phone Number 3: Not reported  
 Case Number: 7664-93-9  
 Quantity: 2557 LBS  
 Chemical Name: BATTERY ACID

---

**43 LOWMAN, MARY & ZEL ELEM  
 4225 NORTH LAMONT ST.  
 LAS VEGAS, NV 89115**

**FINDS 1008310542  
 110022042270**

FINDS:  
 Other Pertinent Environmental Activity Identified at Site:  
 NCES (National Center for Education Statistics) is the primary federal entity for collecting and analyzing data related to education in the United States and other nations and the institute of education sciences.

---

**44 4203 PARAMOUNT STREET  
 4203 PARAMOUNT STREET  
 LAS VEGAS, NV**

**ERNS 93339800  
 N/A**

Click this hyperlink while viewing on your computer to access additional ERNS detail in the EDR Site Report.

MAP FINDINGS

Map ID			EDR ID Number
Direction			
Distance			
Distance (ft.)	Site	Database(s)	EPA ID Number

---

45	LAS VEGAS @ NELLIS BLVD. LAS VEGAS @ NELLIS BLVD. LAS VEGAS, NV 89115	ERNS	93328033 N/A
----	---	------	-----------------

[Click this hyperlink](#) while viewing on your computer to access additional ERNS detail in the EDR Site Report.

ORPHAN SUMMARY

City	EDR ID	Site Name	Site Address	Zip	Database(s)
BEATTY	93304491	NELLIS RANGE, LAT 58 26' 00", LON 114 52' 00"	NELLIS RANGE, LAT 58 26' 00", LON 114 52' 00"	89191	ERNS
LAS VEGAS	S106878325	NELLIS AIR FORCE BASE	-	89191	SHWS
LAS VEGAS	S106870585	NELLIS AIR FORCE BASE	#10207, #10236, #10250	89191	SHWS
LAS VEGAS	S103876894	NELLIS AIR FORCE BASE	#1024	89191	SHWS
LAS VEGAS	S103876895	NELLIS AIR FORCE BASE	#1100	89191	SHWS
LAS VEGAS	S103876896	NELLIS AIR FORCE BASE	#1110	89191	SHWS
LAS VEGAS	S103876897	NELLIS AIR FORCE BASE	#1602	89191	SHWS
LAS VEGAS	S103876898	NELLIS AIR FORCE BASE	#1709	89191	SHWS
LAS VEGAS	S103876899	NELLIS AIR FORCE BASE	#1745	89191	SHWS
LAS VEGAS	S103876901	NELLIS AIR FORCE BASE	#201	89191	SHWS
LAS VEGAS	S103876091	NELLIS AIR FORCE BASE	#216	89191	SHWS
LAS VEGAS	S103876870	NELLIS AIR FORCE BASE - INDI	#2275	89191	SHWS
LAS VEGAS	S103876904	NELLIS AIR FORCE BASE	#523	89191	SHWS
LAS VEGAS	S103876905	NELLIS AIR FORCE BASE	#589	89191	SHWS
LAS VEGAS	S103876889	NELLIS AIR FORCE BASE	#606A, #606B, #606C	89191	SHWS
LAS VEGAS	S103876890	NELLIS AIR FORCE BASE	#620	89191	SHWS
LAS VEGAS	S103876883	NELLIS AIR FORCE BASE - INDI	#635A	89191	SHWS
LAS VEGAS	S103876891	NELLIS AIR FORCE BASE	#709	89191	SHWS
LAS VEGAS	S103876868	NELLIS AIR FORCE BASE - INDI	#71	89191	SHWS
LAS VEGAS	S103876916	NELLIS AIR FORCE BASE	#745	89191	SHWS
LAS VEGAS	S103876893	NELLIS AIR FORCE BASE	#839	89191	SHWS
LAS VEGAS	S103876871	NELLIS AIR FORCE BASE - INDI	#85	89191	SHWS
LAS VEGAS	S106514420	PRIVATE PROPERTY	INTERSTATE 15 @ HACIENDA BOULE	89115	SHWS
LAS VEGAS	S104535007	WILLS TRANSPORTATION	INTERSTATE 15 @ MILE MARKER 28		SHWS
LAS VEGAS	S103876980	SPRING MOUNTAIN INTERCHANGE	INTERSTATE 15 @ SPRING MOUNTAI		SHWS
LAS VEGAS	S103877073	WERNER ENTERPRISES	INTERSTATE 15 NEAR BOOMTOWN CA		SHWS
LAS VEGAS	S103877087	PAN WESTERN CORPORATION	INTERSTATE 15		SHWS
LAS VEGAS	S103877143	KNIGHT TRANSPORTATION	INTERSTATE 15 @ MILE MARKER 00		SHWS
LAS VEGAS	S103877260	PROSOURCE DISTRIBUTION	INTERSTATE 15 @ MILE MARKER 54		SHWS
LAS VEGAS	S105568223	KMLLAT CARRIERS ACCIDENT	INTERSTATE 15 @ CRAIG ROAD		SHWS
LAS VEGAS	S105568224	CONTRACT TRANS./ACCIDENT	INTERSTATE 15 @ BLUE DIAMOND		SHWS
LAS VEGAS	S106514445	HOLLAND ENTERPRISES SPILL	INTERSTATE 15 NEAR FLAMINGO RO		SHWS
LAS VEGAS	S106514450	WAL-MART TRUCKING SPILL	INTERSTATE 15 @ TROPICANA BOUL		SHWS
LAS VEGAS	S106514456	R & I TRUCKING	INTERSTATE 15 @ MILE MARKER 34		SHWS
LAS VEGAS	S106514467	CUSTOM SPECIALITIES MOBILE SOU	INTERSTATE 15 @ MILE MARKER 35		SHWS
LAS VEGAS	S106514491	CELADON TRUCKING SERVICES	INTERSTATE 15 @ MILE MARKER 28		SHWS
LAS VEGAS	S106514493	LAS VEGAS SPEEDWAY	INTERSTATE 15 @ LAS VEGAS BOUL		SHWS
LAS VEGAS	S106514504	INTERMOUNTAIN RIGGING	INTERSTATE 15 @ LAKE MEAD BOUL		SHWS
LAS VEGAS	S106514511	MCCULLEY TRUCKING ACCIDENT	INTERSTATE 15 @ TROPICANA AVEN		SHWS
LAS VEGAS	S105805494	HARDIN & SONS TRUCK SPILL	INTERSTATE 15 @ D STREET		SHWS
LAS VEGAS	S106514386	ROYAL EXPRESS, INC.	INTERSTATE 15 @ U.S. HIGHWAY 9		SHWS

ORPHAN SUMMARY

City	EDR ID	Site Name	Site Address	Zip	Database(s)
LAS VEGAS	S106514387	WESTERN TRANSPORT SPILL	INTERSTATE 15 @ U.S. HIGHWAY 9		SHWS
LAS VEGAS	S106514392	TREVEER TRUCKING ACCIDENT	INTERSTATE 15 @ U.S. HIGHWAY 1		SHWS
LAS VEGAS	S106514411	WILSON LOGISTICS ACCIDENT	INTERSTATE 15 @ MILE MARKER 60		SHWS
LAS VEGAS	S106514430	ABF FREIGHT SYSTEMS MOBILE SOU	INTERSTATE 15 @ CHARLESTON BOU		SHWS
LAS VEGAS	S106514441	GONZALEZ TRUCKING SPILL	INTERSTATE 15 NEAR LAKE MEAD B		SHWS
LAS VEGAS	S104916113	FREDERICKSEN TANK LINES, INC.	INTERSTATE 15 @ SAHARA AVENUE		SHWS
LAS VEGAS	S104736156	WERNER TRUCKING	INTERSTATE 15 @ MILE MARKER 55		SHWS
LAS VEGAS	S106514367	A. GALLEGOS TRUCKING	INTERSTATE 15 @ CHARLESTON BOU		SHWS
LAS VEGAS	S106514370	MILLER BROTHERS EXPRESS ACCIDE	INTERSTATE 15 @ WASHINGTON AVE		SHWS
LAS VEGAS	S106514371	SWIFT TRANSPORTATION ACCIDENT	INTERSTATE 15 @ WASHINGTON AVE		SHWS
LAS VEGAS	S106514375	PAN WESTERN CORPORATION	INTERSTATE 15 @ U.S. HIGHWAY 9		SHWS
LAS VEGAS	S106870543	COVENANT TRANSPORT MOBILE SOUR	INTERSTATE 15 @ EXIT 58		SHWS
LAS VEGAS	S106870547	MOREN TRUCKING MOBILE SOURCE	INTERSTATE 15 @ SPEEDWAY BOULE		SHWS
LAS VEGAS	S106870559	INDIAN RIVER TRANSPORT COMPANY	INTERSTATE 15 @ MILE MARKER 81		SHWS
LAS VEGAS	S107524145	U.S. XPRESS ENTERPRISES MOBILE	INTERSTATE 15 @ HARMON AVENUE		SHWS
LAS VEGAS	S106878283	SWIFT TRANSPORTATION CORPORATI	INTERSTATE 15 @ MILE MARKER 31		SHWS
LAS VEGAS	S106878288	SWIFT TRANSPORTATION COMPANY M	INTERSTATE 15 @ CHEYENNE AVENU		SHWS
LAS VEGAS	S106870807	HURRICANE EXPRESS MOBILE SOURC	INTERSTATE 15 @ EXIT 46		SHWS
LAS VEGAS	S106878332	ANDRUS TRANSPORTATION SERVICES	INTERSTATE 15 @ D STREET		SHWS
LAS VEGAS	S106514487	UNITED PARCEL SERVICE	INTERSTATE 15, 1/2 MILE S OF R		SHWS
LAS VEGAS	S104736162	CORE MARK TRUCKING ACCIDENT	HIGHWAY 160 @ MILE MARKER 9		SHWS
LAS VEGAS	S104535024	USF BESTWAY TRUCKING COMPANY	INTERSTATE 215 @ WARM SPRINGS		SHWS
LAS VEGAS	S103877417	VEHICLE ACCIDENT	HIGHWAY 215 (SUNSET/WRM SP		SHWS
LAS VEGAS	S105805496	BROCK EXCAVATION	INTERSTATE 215 @ I-15 EXIT		SHWS
LAS VEGAS	S107524034	MUNDEE TRUCKING MOBILE SOURCE	INTERSTATE 215 @ SOUTH BUFFALO		SHWS
LAS VEGAS	S106878335	CAMPBELL CONCRETE OF NEVADA MO	INTERSTATE 215 @ WEST CHEYENNE		SHWS
LAS VEGAS	S106514442	CORTEZ HEIGHTS CONSTRUCTION SI	NORTH 5TH STREET @ WASHBURN		SHWS
LAS VEGAS	S104395307	D. HILL TRUCKING	INTERSTATE 80 AT RUSSELL EXIT		SHWS
LAS VEGAS	S106870804	NEVADA READY MIX CORPORATION M	INTERSTATE 80 @ LONE MOUNTAIN		SHWS
LAS VEGAS	S106514460	AMBASSADOR EAST MOTEL	902 - 916 FREMONT STREET		SHWS
LAS VEGAS	S107777240	NEVADA CO-GEN /GARNET VALLEY	11401 US 93 / I 15		NPDES
LAS VEGAS	S103877082	GORDIN TRUCKING	INTERSTATE 93 @ MILE MARKER 67		SHWS
LAS VEGAS	S106514501	NEVADA READY MIX CORPORATION	INTERSTATE 95 @ LONE MOUNTAIN		SHWS
LAS VEGAS	S106514427	REPUBLIC SERVICES OF SOUTHERN	INTERSTATE 95 @ CENTENNIAL		SHWS
LAS VEGAS	S106878289	LAS VEGAS PAVING CORPORATION	ALEXANDER AVENUE @ NORTH JENSE		SHWS
LAS VEGAS	S106514388	CITY OF LAS VEGAS	ALLEY BETWEEN 302/304 CARSON S		SHWS
LAS VEGAS	S106514398	NEVADA READY MIX CORPORATION	ALPINE RIDGE WAY @ SHAUMBER RO		SHWS
LAS VEGAS	S107523951	HORIZON SAND PRODUCTS MOBILE S	ANASAZI DRIVE @ SUMMERLIN PARK		SHWS
LAS VEGAS	S106870811	NELLIS AIR FORCE BASE - INDI	#635B AND C	89191	SHWS
LAS VEGAS	S103876827	TRUCK SPILL	H AND OWENS STREET		SHWS
LAS VEGAS	S103877304	LEAKING TRANSFORMERS	712 AND 804 DELORES DRIVE		SHWS
LAS VEGAS	S107768927	SUMMERLIN VILLAGE 19 PHASE 2	APN 164-02-611-003		SHWS
LAS VEGAS	S107523940	GS5 TARGETS LIMITED PARTNERSHI	APN 177-30-301-019		SHWS
LAS VEGAS	S106870561	NEVADA POWER COMPANY MOBILE SO	ARDEN POWER LINE ROAD		SHWS
LAS VEGAS	S103877150	TROPICANA DETENTION BASIN	ARVILLE AND OQUENDO STREETS		SHWS
LAS VEGAS	94397381	BACK CORNER OF NELLIS AFB	BACK CORNER OF NELLIS AFB		ERNS
LAS VEGAS	S107523992	KBI CONSTRUCTION	BARBOA HOUSING BUFFALO DRIVE S		SHWS

ORPHAN SUMMARY

City	EDR ID	Site Name	Site Address	Zip	Database(s)
LAS VEGAS	S104179085	D. I. ARTERIAL	BETWEEN SWENSON AND PARADISE		SHWS
LAS VEGAS	S106514412	TRULINE TRUCKING ACCIDENT	BLUE DIAMOND @ DECATUR BOULEVA		SHWS
LAS VEGAS	S103876941	NELLIS AIR FORCE BASE	BOMBER REVEMENT	89191	SHWS
LAS VEGAS	S103877261	VISION TRANSPORTATION	BONANZA ROAD AND PECOS ROAD		SHWS
LAS VEGAS	S103877315	VANDY'S TRANSFER INC. (SPILL)	EAST BOUND SUMMERLIN PR		SHWS
LAS VEGAS	S106870606	NELLIS AIR FORCE BASE	BUILDING #606 (GAS STATION)		SHWS
LAS VEGAS	S103877234	NELLIS AIR FORCE BASE	BUILDING #229		SHWS
LAS VEGAS	S104916077	NELLIS AIR FORCE BASE	BUILDING #10120/10121	89191	SHWS, LUST
LAS VEGAS	S104916062	NELLIS AIR FORCE BASE	BUILDING 10130/10132/10133	89191	SHWS, LUST
LAS VEGAS	S104179076	NELLIS AIR FORCE BASE	BUILDING #10108	89191	SHWS
LAS VEGAS	S103877947	NELLIS AIR FORCE BASE	BUILDING #10110	89191	SHWS
LAS VEGAS	S103877945	NELLIS AIR FORCE BASE - AREA	BUILDING #10413	89191	SHWS
LAS VEGAS	S103877944	NELLIS AIR FORCE BASE - AREA	BUILDING #10116	89191	SHWS
LAS VEGAS	S103877251	NELLIS AIR FORCE BASE	BUILDING #941 STORAGE YARD	89191	SHWS
LAS VEGAS	S103876940	NELLIS AIR FORCE BASE	BUILDING #715	89191	SHWS
LAS VEGAS	S103876938	NELLIS AIR FORCE BASE	BUILDING #2352	89191	SHWS
LAS VEGAS	S103876937	NELLIS AIR FORCE BASE	BUILDING #775	89191	SHWS
LAS VEGAS	S103876919	NELLIS AIR FORCE BASE - INDI	BUILDING #229	89191	SHWS
LAS VEGAS	S103876902	NELLIS AIR FORCE BASE	BUILDING #275	89191	SHWS
LAS VEGAS	S103876900	NELLIS AIR FORCE BASE	BUILDING #196 AND #200	89191	SHWS
LAS VEGAS	S103876887	NELLIS AIR FORCE BASE	BUILDING #10112	89191	SHWS
LAS VEGAS	S103876886	NELLIS AIR FORCE BASE	BUILDING #10107	89191	SHWS
LAS VEGAS	S103876882	NELLIS AIR FORCE BASE	BUILDING #10414	89191	SHWS
LAS VEGAS	S103876881	NELLIS AIR FORCE BASE	BUILDING #10405	89191	SHWS
LAS VEGAS	S103876880	NELLIS AIR FORCE BASE	BUILDING #10403	89191	SHWS
LAS VEGAS	S103876878	NELLIS AIR FORCE BASE	BUILDING #10207	89191	SHWS
LAS VEGAS	S103876877	NELLIS AIR FORCE BASE - FEDE	BUILDING #10237	89191	SHWS
LAS VEGAS	S103876869	NELLIS AIR FORCE BASE - INDI	BUILDING #650	89191	SHWS
LAS VEGAS	S103876867	NELLIS AIR FORCE BASE	BUILDING #2354	89191	SHWS
LAS VEGAS	S103876864	NELLIS AIR FORCE BASE	BUILDING #567	89191	SHWS
LAS VEGAS	S103876238	NELLIS AIR FORCE BASE	BUILDING #606 (GAS STATION)	89191	SHWS
LAS VEGAS	S103876823	LAS VEGAS GUN CLUB	BURRO ROAD		SHWS
LAS VEGAS	S103877124	OMEGA RECYCLING	CALIFORNIA AND NEVADA		SHWS
LAS VEGAS	S104178871	CALLVILLE BAY MARINA	100 CALLVILLE BAY ROAD		SHWS, LUST
LAS VEGAS	S107777296	RHODES HOMES 28-ACRE PARK	EL CAPITAN / ARBY AVENUE		NPDES
LAS VEGAS	S106514361	RAINBOW VEGAS MOTEL	401 SOUTH CASINO CENTER BOULEV		SHWS
LAS VEGAS	S103877051	GAUDIN FORD/FIRST COMMERCIAL	CHARLESTON AND LAS VEGAS BLVD.		SHWS
LAS VEGAS	S106514507	STRIP MALL	1710-1861 EAST CHARLESTON BOUL		SHWS
LAS VEGAS	S103875996	UNION PACIFIC RAILROAD COMPANY	201 CLAIM AVENUE		SHWS
LAS VEGAS	93309276	COR NELLIS BLVD. & VALLEY VIEW.	COR NELLIS BLVD. & VALLEY VIEW.		SHWS
LAS VEGAS	S103877022	IDEAL STAPLE COMPANY	SW CORNER OF HIGHLAND AND CAPE		SHWS
LAS VEGAS	S103877038	POLARIS AND PONDEROSA	CORNER OF POLARIS AND PONDEROS		SHWS
LAS VEGAS	S103877130	BRESLIN BUILDERS	NW CORNER OF SUNSET AND POLARI		SHWS
LAS VEGAS	S103877141	LAS VEGAS PAVING CORPORATION	CORNER DURANGO AND CHEYENNE		SHWS
LAS VEGAS	S106514505	COLEMAN PROPERTY	NW CORNER OF FLAMINGO/PARADISE		SHWS
LAS VEGAS	S107524007	LAS VEGAS PAVING	NORTHEAST CORNER OF JONES BLVD		SHWS
LAS VEGAS	S106514510	ALLIED UNDERGROUND ACCIDENT	DECATUR BOULEVARD AND RUSSELL		SHWS

ORPHAN SUMMARY

City	EDR ID	Site Name	Site Address	Zip	Database(s)
LAS VEGAS	S106878340	SOUTHERN NEVADA PAVING MOBILE	NORTH DECATUR BOULEVARD @ HORS		SHWS
LAS VEGAS	S104235277	SILVER STATE DISPOSAL	DEER CREEK ROAD		SHWS
LAS VEGAS	S103877054	DESERT INN UNDERPASS	DESERT INN BETWEEN SWENSON AND		SHWS
LAS VEGAS	S106514500	NEVADA DEPARTMENT OF TRANSPORT	EAST DESERT INN @ BOULDER HIGH		SHWS
LAS VEGAS	S106514391	WESTECH BUSINESS CENTER	DEWEY DRIVE / DECATUR BOULEVAR		SHWS
LAS VEGAS	S106514397	DIABLO ASSOCIATES	DIABLO DRIVE AND LAS VEGAS BOU		SHWS
LAS VEGAS	S103877263	INTERSTATE DISTRIBUTOR	DONOVAN WAY @ RR TRACK		SHWS
LAS VEGAS	S106514395	UNION PACIFIC RAILROAD COMPANY	WEST END OF RAIL YARD		SHWS
LAS VEGAS	S106870774	NELLIS AIR FORCE BASE	FACILITY #267		LUST
LAS VEGAS	S103877943	NELLIS AIR FORCE BASE	FACILITY 10402		SHWS
LAS VEGAS	S103877077	NELLIS AIR FORCE BASE	FACILITY 10116		SHWS
LAS VEGAS	S105029631	NELLIS AIR FORCE BASE	FACILITY #0490	89191	SHWS
LAS VEGAS	S105029629	NELLIS AIR FORCE BASE	FACILITY #0589	89191	SHWS
LAS VEGAS	S105029626	NELLIS AIR FORCE BASE	FACILITY #61647	89191	SHWS
LAS VEGAS	S104179004	NELLIS AIR FORCE BASE	FACILITY #2070	89191	SHWS
LAS VEGAS	S103877686	NELLIS AIR FORCE BASE	FACILITY #10307, AREA II	89191	SHWS
LAS VEGAS	S103876051	NELLIS AIR FORCE BASE	FACILITY #2350	89191	SHWS
LAS VEGAS	S103876050	NELLIS AIR FORCE BASE	FACILITY #625	89191	SHWS
LAS VEGAS	S103876048	NELLIS AIR FORCE BASE	FACILITY #0831	89191	SHWS
LAS VEGAS	S103876045	NELLIS AIR FORCE BASE	FACILITY #2060	89191	SHWS
LAS VEGAS	S103876873	NELLIS AIR FORCE BASE - INDI	FIRE TRAINING FACILITY	89191	SHWS
LAS VEGAS	S103876954	GAIR AND ASSOCIATES	FLAMINGO ROAD AND BUFFALO ROAD		SHWS
LAS VEGAS	S106514482	NEVADA DEPARTMENT OF TRANSPORT	EAST FLAMINGO ROAD @ SOUTH EAS		SHWS
LAS VEGAS	S106514368	RIO SUITE HOTEL	FLAMINGO ROAD @ VALLEY VIEW BL		SHWS
LAS VEGAS	S107768915	CONCRETE PUMPING, INC. (MOBILE	FORT APACHE ROAD, 1/4 MILE SOU		SHWS
LAS VEGAS	S106514457	REPUBLIC SERVICES OF SOUTHERN	GAREHIME STREET @ ATWOOD AVENU		SHWS
LAS VEGAS	S103877089	CALNEV PIPELINE - BRACKEN	HACIENDA AND VALLEY VIEW BLVD.		SHWS
LAS VEGAS	S103877094	NEVADA DEPARTMENT OF TRANSPORT	U.S. HIGHWAY 95 AND WAGONWHEEL		SHWS
LAS VEGAS	S106514444	CITY OF LAS VEGAS FIRE DEPARTM	U.S. HIGHWAY 95 @ RAINBOW BOUL		SHWS
LAS VEGAS	S106514429	THOMPSON DRILLING COMPANY SPIL	U.S. HIGHWAY 95 NEAR ANN OVERP		SHWS
LAS VEGAS	S104736159	WILLIAMS TANK LINES SPILL	U.S. HIGHWAY 95 NEAR FLAMINGO		SHWS
LAS VEGAS	S106514366	ACE HARDWARE/RYDER RENTAL	U.S. HIGHWAY 95 @ CHARLESTON B		SHWS
LAS VEGAS	S107777057	APEX MAINTENANCE BLDG & SCALE	13550 NORTH HIGHWAY 93		NPDES
LAS VEGAS	S103877097	SPEEDROME	NORTH HOLLYWOOD BETWEEN I-15 /		SHWS
LAS VEGAS	S104736129	FORMER GAS STATION/AUTO REPAIR	HOOVER AVENUE @ LAS VEGAS BLVD		SHWS
LAS VEGAS	91233627	HQWFC/EM NELLIS AFB	HQWFC/EM NELLIS AFB		ERNS
LAS VEGAS	91467161	HQWFC/EM NELLIS AFB	HQWFC/EM NELLIS AFB	89191	ERNS
LAS VEGAS	S103877615	SHELL OIL COMPANY/HUGHES AVIAT	HUGHES AIR TERMINAL, MCCARRAN		SHWS
LAS VEGAS	S103876199	NELLIS AIR FORCE BASE	INDIAN SPRINGS (VARIOUS)		SHWS
LAS VEGAS	S106514374	ROADS WEST TRUCKING	IRONHORSE / GRAND CENTRAL PARK	89191	SHWS
LAS VEGAS	S107152617	LARRY'S AUTO WRECKING	4860 E. LA MANCHA AVENUE		SWRCY
LAS VEGAS	S103875781	CENTRAL TELEPHONE COMPANY NORT	1600 EAST LAKE MEAD	89115	SHWS
LAS VEGAS	S103877200	HAYCOCK DISTRIBUTING COMPANY	LAKE LAS VEGAS RESORT		SHWS
LAS VEGAS	S103877066	FKC CONTRACTORS	LAKE MEAD AND ARROYO GRANDE		SHWS
LAS VEGAS	S103876826	UNIVERSITY OF NEVADA, LAS VEGA	SOUTH LAMB BOULEVARD		SHWS
LAS VEGAS	S106514378	NELLIS AIR FORCE BASE	LAS VEGAS BOULEVARD @ SLOAN AV		SHWS
LAS VEGAS	S107777081	CAESARS PALACE HOTEL & CASINO	3750 LAS VEGAS BLVD		NPDES

ORPHAN SUMMARY

City	EDR ID	Site Name	Site Address	Zip	Database(s)
LAS VEGAS	S106514512	CITY OF LAS VEGAS (BLOCK 34)	LAS VEGAS BOULEVARD @ OGDEN R		SHWS
LAS VEGAS	S105805070	ARCO #1580	3858 LAS VEGAS BOULEVARD		LUST
LAS VEGAS	S105173972	CATHOLIC CHARITIES OF SOUTHERN	1501 LAS VEGAS BOULEVARD		SHWS, SWRCY
LAS VEGAS	S103877139	NEVADA POWER COMPANY	LEWIS AND MAIN STREET SUBSTATI		SHWS
LAS VEGAS	U004052341	R & L CARRIERS	4475 EAST LONE MOUNTAIN ROAD	89115	UST
LAS VEGAS	S103877194	LAS VEGAS PAVING CORPORATION	LONE MOUNTAIN ROAD		SHWS
LAS VEGAS	S105488572	NEVADA TRAILS SUBDIVISION	LOT 70-7		SHWS
LAS VEGAS	S106514220	CC AUTOMOTIVE	285 SOUTH MARTIN LUTHER KING B		SHWS
LAS VEGAS	S106878342	FORMER 7-ELEVEN	904 NORTH MARTIN LUTHER KING B		SHWS
LAS VEGAS	S103877092	LASFUEL CONSORTIUM, AREA UNDER	MCCARRAN AIRPORT A RAMP		SHWS
LAS VEGAS	S103877019	NEVADA POWER COMPANY	5209 MESAVIEW DRIVE		SHWS
LAS VEGAS	S106870568	TOUSA HOMES CONSTRUCTION SITE	8120 MOUNTAIN FOREST COURT		SHWS
LAS VEGAS	96511607	2584 NELLIS BLVD	2584 NELLIS BLVD		ERNS
LAS VEGAS	96486372	NELLIS OASIS	NELLIS OASIS		ERNS
LAS VEGAS	93310681	NELLIS AFB	NELLIS AFB	89191	ERNS
LAS VEGAS	S103877095	NEVADA DEPARTMENT OF TRANSPORT	NELLIS AND SAHARA AVENUE		SHWS
LAS VEGAS	S103877206	PAINT FINES DISPOSAL	NELLIS AIR FORCE BASE		SHWS
LAS VEGAS	S107524026	MCCABE'S QUALITY FOODS, INC.	I-15 NORTH AT RUSSELL ROAD OFF		SHWS
LAS VEGAS	S103877300	U.S. 95 SOUTHBOND (TRUCK ACCI	SOUTH OF TROPICANA AVENUE		SHWS
LAS VEGAS	S107523946	HAYCOCK PETROLEUM	NORTH OF I-215 AND HUALAPAI WA		SHWS
LAS VEGAS	S106514414	CITY OF LAS VEGAS	OWENS AVENUE @ VEGAS DRIVE		SHWS
LAS VEGAS	S106514497	NELLIS AIR FORCE BASE	PARAMEDIC ROAD NEAR GOLF COURS	89191	SHWS
LAS VEGAS	S103877252	NELLIS AIR FORCE BASE	PARKING ROWS 16/17	89191	SHWS
LAS VEGAS	S107524017	MAMMOTH UNDERGROUND LLC	PIONEER AVENUE @ ARVILLE STREE		SHWS
LAS VEGAS	S103876986	BAYSHORE AT DESERT SHORES	POINT CONCEPTION AND HARBOR IS		SHWS
LAS VEGAS	S105568229	REGENCY DRY CLEANING AND LAUND	4575 SOUTH PROCYON AVENUE		SHWS
LAS VEGAS	S106514439	WELLS CARGO SPILL	RAINBOW BOULEVARD NEAR BLUE DI		SHWS
LAS VEGAS	S106870551	WYKOFF NEWBERG CORPORATION	7252 NORTH RANCHO DRIVE		SHWS
LAS VEGAS	91466609	REMOTE SENSING LAB, NELLIS AFB	REMOTE SENSING LAB, NELLIS AFB		ERNS
LAS VEGAS	S104179067	GOLDEN BEAR OIL SPECIAL TIES	6400 RICHMAR ROAD		SHWS
LAS VEGAS	S104395304	COPPER STATE EMULSIONS	6400 WEST RICHMARE		SHWS
LAS VEGAS	S106514409	SILVER STATE MATERIALS CORPORA	ROBINDALE ROAD @ RAINBOW BOULE		SHWS
LAS VEGAS	S107524051	PARDEE HOMES OF NEVADA	ROCKWOOD RESIDENTIAL DEVELOPME		SHWS
LAS VEGAS	S103877065	NELLIS AIR FORCE BASE	RUNWAY 21-R		SHWS
LAS VEGAS	S103877061	PARADISE SPA	SERENE AVENUE AND HAVEN STREET		SHWS
LAS VEGAS	S106870799	NEVADA POWER COMPANY MOBILE SO	55 SIDDAL AVENUE		SHWS
LAS VEGAS	S103876888	NELLIS AIR FORCE BASE - INDI	#31, SITE	89191	SHWS
LAS VEGAS	S103876875	NELLIS AIR FORCE BASE	#10123, SITE	89191	SHWS
LAS VEGAS	S103876872	NELLIS AIR FORCE BASE - INDI	#104, SITE	89191	SHWS
LAS VEGAS	S106870591	CALNEV/TECHROLINE	SLOAN LANE		SHWS
LAS VEGAS	S106514399	HOUSTON LUMBER SPILL	SOUTHERN HIGHLANDS PARKWAY		SHWS
LAS VEGAS	S103877023	LA AND SL RAILROAD	SPRING MOUNTAIN ROAD AND UPRR		SHWS
LAS VEGAS	S10777328	STALLION MOUNTAIN COUNTRY CLUB	STALLION MOUNTAIN COUNTRY CLUB		NPDES
LAS VEGAS	S107523970	JEAN DEVELOPMENT COMPANY	STATE ROUTE 604 @ HAVEN STREET		SHWS
LAS VEGAS	S106514481	HADLAND PARK	STEWART AVENUE BETWEEN 26TH/28		SHWS
LAS VEGAS	S103877299	WE ARE DRAYAGE (TRUCK SPILL)	SUMMERLAN PKWY/TOWN CENTER		SHWS
LAS VEGAS	S103877210	NEVADA POWER COMPANY	SUNRISE STATION		SHWS

ORPHAN SUMMARY

City	EDR ID	Site Name	Site Address	Zip	Database(s)
LAS VEGAS	S103877211	NEVADA POWER COMPANY	SUNRISE STATION #6 OIL RELEASE		SHWS
LAS VEGAS	S105805499	NEVADA SUN-PEAK PROJECT	SUNRISE STATION		SHWS
LAS VEGAS	S103876939	NELLIS AIR FORCE BASE	#N-489 TANK	89191	SHWS
LAS VEGAS	91241314	TOLICHA PEAK PART OF NELLIS AFB RANGE	TOLICHA PEAK PART OF NELLIS AFB RANGE		ERNS
LAS VEGAS	91467792	TOLICHA PEAK PART OF NELLIS AFB RANGE	TOLICHA PEAK PART OF NELLIS AFB RANGE	89191	ERNS
LAS VEGAS	S106514377	SOUTHWEST GAS CORPORATION	TREE LANE DRIVE @ VEGAS VALLEY		SHWS
LAS VEGAS	S103877937	STOP-N-GO 11-121	EAST TROPICANA AVENUE		SHWS
LAS VEGAS	S107523793	AGO INVESTMENT PROPERTY	TROPICANA AVENUE		SHWS
LAS VEGAS	S103877009	NEVADA POWER COMPANY/TRANSFORM	VARIOUS		SHWS
LAS VEGAS	S106870780	NEVADA READY MIX/PARDEE HOMES	VEGAS VALLEY DRIVE @ HOLLYWOOD		SHWS
LAS VEGAS	S103877295	FREDERICKSEN TANK LINES, INC.	WELLS AND LAS VEGAS BOULEVARD		SHWS
LAS VEGAS	S103877215	ZIMMERMAN PROPERTIES	WESTWOOD		SHWS
LAS VEGAS	S106870592	84 INC.	-		SHWS
LAS VEGAS	S106870594	CITY OF LAS VEGAS YARD	-		SHWS
LAS VEGAS	S106870595	LONE MOUNTAIN GRAVEL PIT	-		SHWS
LAS VEGAS	S106870777	FORMER VOGUE CLEANERS	-		SHWS
LAS VEGAS	S106870779	SPANISH OAKS DEVELOPMENT	-		SHWS
LAS VEGAS	S106878326	NEVADA POWER COMPANY	-		SHWS
N LAS VEGAS	1001968751	SAFETY-KLEEN SYSTEMS INC	DONOVAN RD AND CRAIG RD	89031	FINDS, RCRA-LQG, RCRA-TSDF
N LAS VEGAS	S106553887	SECURED FIBRES	4751 VANDENBERG DRIVE STE B	89031	SWRCY
NELLIS AFB	1008178969	DRMO, NELLIS AIR FORCE BASE	BLDG 1035	89191	FTTS
NELLIS AFB	99607436	BLG #199/HANGER 199 NELLIS AFB	BLG #199/HANGER 199 NELLIS AFB	89191	ERNS
NELLIS AFB	1006815973	U.S. AIR FORCE NELLIS AFB NEVADA TEST & TRAINING RANGE	99 CES/CEV 4349 DUFFER DR SUITE 1601	89191	TRIS
NELLIS AFB	1006328603	U.S. AIR FORCE NELLIS AFB NEVADA TEST & TRAINING RANGE	99 CES/CEV 4349 DUFFER DR SUITE 1601	89191	FINDS
NELLIS AFB	U003380469	FACILITY # 423, NELLIS AFB	554 CESS/DESEP	89191	UST
NELLIS AFB	U003380468	FACILITY # 2275, NELLIS AFB	554 CESS/DESEP	89191	UST
NELLIS AFB	U003380467	FACILITY # 84001, NELLIS AFB	554 CESS/DESEP	89191	UST, AST
NELLIS AFB	U003380464	FACILITY # 81048, NELLIS AFB	554 CESS/DESEP	89191	UST
NELLIS AFB	U003380944	NELLIS AIR FORCE BASE	NELLIS AFB FACILITY 589	89191	UST
NELLIS AFB	U003380264	FACILITY #1739	NELLIS AFB, NV 89191	89191	UST
NELLIS AFB	U003380266	FACILITY #2070	NELLIS AFB, NV 89191	89191	UST
NELLIS AFB	U003380267	FACILITY #2074	NELLIS AFB, NV 89191	89191	UST
NELLIS AFB	U003380268	FACILITY #1709	NELLIS AFB, NV 89191	89191	UST
NELLIS AFB	U003380269	FACILITY #830	NELLIS AFB, NV 89191	89191	UST
NELLIS AFB	U003380273	FACILITY #835	NELLIS AFB, NV 89191	89191	UST
NELLIS AFB	U003380275	FACILITY #2354	NELLIS AFB, NV 89191	89191	UST
NELLIS AFB	U003380277	FACILITY #2098	NELLIS AFB, NV 89191	89191	UST
NELLIS AFB	U003380278	FACILITY #634	NELLIS AFB, NV 89191	89191	UST
NELLIS AFB	U003380279	FACILITY #229	NELLIS AFB, NV 89191	89191	UST
NELLIS AFB	U003380280	FACILITY #10307	NELLIS AFB, NV 89191	89191	UST
NELLIS AFB	U003380281	FACILITY #1014	NELLIS AFB, NV 89191	89191	UST
NELLIS AFB	U003380283	FACILITY #10207	NELLIS AFB, NV 89191	89191	UST
NELLIS AFB	U003380287	FACILITY #10116	NELLIS AFB, NV 89191	89191	UST
NELLIS AFB	U003380289	FACILITY #913	NELLIS AFB, NV 89191	89191	UST
NELLIS AFB	U003380290	FACILITY #275	NELLIS AFB, NV 89191	89191	UST

ORPHAN SUMMARY

City	EDR ID	Site Name	Site Address	Zip	Database(s)
NELLIS AFB	U003380292	FACILITY #620	NELLIS AFB, NV 89191	89191	UST
NELLIS AFB	U003380293	FACILITY #625	NELLIS AFB, NV 89191	89191	UST
NELLIS AFB	U003380294	FACILITY #915	NELLIS AFB, NV 89191	89191	UST
NELLIS AFB	U003380295	FACILITY #2350	NELLIS AFB, NV 89191	89191	UST
NELLIS AFB	U003380296	FACILITY #2351	NELLIS AFB, NV 89191	89191	UST
NELLIS AFB	U003380297	FACILITY #606	NELLIS AFB, NV 89191	89191	UST
NELLIS AFB	U003380405	DEVICE ASSEMBLY FACILITY	NELLIS AIR FORCE BASE	89191	UST
NELLIS AFB	1006838237	NELLIS AFB LANDFILL #3 (OLD FACILITY)	T205 R62E SEC.16	89191	FINDS
NELLIS AFB	S107777373	US AIR FORCE - NELLIS AFB SITE	4743 RANGE ROAD	89115	NPDES
NELLIS AFB	1008185815	NELLIS AIR FORCE BASE	XXX	89191	FTTS
NELLIS AIR FORCE BASE	S104179095	NELLIS AIR FORCE BASE	AIRCRAFT FLIGHTLINE	89191	SHWS
NELLIS AIR FORCE BASE	S103877950	NELLIS AIR FORCE BASE	HANGER #287 AND #409	89191	SHWS
NELLIS AIR FORCE BASE	S103877286	NELLIS AIR FORCE BASE	JP8 PIPELINE, SOUTH	89191	SHWS
NELLIS AIR FORCE BASE	S103877279	NELLIS AIR FORCE BASE	ROAD 32 - SPOT 5	89191	SHWS
NELLIS AIR FORCE BASE	S103877287	NELLIS AIR FORCE BASE	RUNWAY 21/TAXIWAY G	89191	SHWS
NELLIS AIR FORCE BASE	S103877288	NELLIS AIR FORCE BASE	TAXIWAY A	89191	SHWS
NORTH LAS VEGAS	1009309594	STAR NURSERY #2	2600 W. ANN ROAD	89031	FTTS
NORTH LAS VEGAS	U004022485	SMITHS FOOD & DRUG #361	4700 W. ANN ROAD	89031	UST
NORTH LAS VEGAS	1007119295	PURRFECT AUTO SERVICE	2050 EAST CRAIG ROAD	89031	RCRA-SQG

# GOVERNMENT RECORDS SEARCHED / DATA CURRENCY TRACKING

To maintain currency of the following federal and state databases, EDR contacts the appropriate governmental agency on a monthly or quarterly basis, as required.

**Number of Days to Update:** Provides confirmation that EDR is reporting records that have been updated within 90 days from the date the government agency made the information available to the public.

## **FEDERAL RECORDS**

### **NPL: National Priority List**

National Priorities List (Superfund). The NPL is a subset of CERCLIS and identifies over 1,200 sites for priority cleanup under the Superfund Program. NPL sites may encompass relatively large areas. As such, EDR provides polygon coverage for over 1,000 NPL site boundaries produced by EPA's Environmental Photographic Interpretation Center (EPIC) and regional EPA offices.

Date of Government Version: 04/19/2006	Source: EPA
Date Data Arrived at EDR: 05/05/2006	Telephone: N/A
Date Made Active in Reports: 05/22/2006	Last EDR Contact: 08/02/2006
Number of Days to Update: 17	Next Scheduled EDR Contact: 10/30/2006
	Data Release Frequency: Quarterly

### **NPL Site Boundaries**

Sources:

EPA's Environmental Photographic Interpretation Center (EPIC)  
Telephone: 202-564-7333

EPA Region 1  
Telephone 617-918-1143

EPA Region 6  
Telephone: 214-655-6659

EPA Region 3  
Telephone 215-814-5418

EPA Region 7  
Telephone: 913-551-7247

EPA Region 4  
Telephone 404-562-8033

EPA Region 8  
Telephone: 303-312-6774

EPA Region 5  
Telephone 312-886-6686

EPA Region 9  
Telephone: 415-947-4246

EPA Region 10  
Telephone 206-553-8665

### **Proposed NPL: Proposed National Priority List Sites**

Date of Government Version: 04/19/2006	Source: EPA
Date Data Arrived at EDR: 05/05/2006	Telephone: N/A
Date Made Active in Reports: 05/22/2006	Last EDR Contact: 08/02/2006
Number of Days to Update: 17	Next Scheduled EDR Contact: 10/30/2006
	Data Release Frequency: Quarterly

### **DELISTED NPL: National Priority List Deletions**

The National Oil and Hazardous Substances Pollution Contingency Plan (NCP) establishes the criteria that the EPA uses to delete sites from the NPL. In accordance with 40 CFR 300.425.(e), sites may be deleted from the NPL where no further response is appropriate.

Date of Government Version: 04/19/2006	Source: EPA
Date Data Arrived at EDR: 05/05/2006	Telephone: N/A
Date Made Active in Reports: 05/22/2006	Last EDR Contact: 08/02/2006
Number of Days to Update: 17	Next Scheduled EDR Contact: 10/30/2006
	Data Release Frequency: Quarterly

# GOVERNMENT RECORDS SEARCHED / DATA CURRENCY TRACKING

## **NPL RECOVERY:** Federal Superfund Liens

Federal Superfund Liens. Under the authority granted the USEPA by CERCLA of 1980, the USEPA has the authority to file liens against real property in order to recover remedial action expenditures or when the property owner received notification of potential liability. USEPA compiles a listing of filed notices of Superfund Liens.

Date of Government Version: 10/15/1991	Source: EPA
Date Data Arrived at EDR: 02/02/1994	Telephone: 202-564-4267
Date Made Active in Reports: 03/30/1994	Last EDR Contact: 08/21/2006
Number of Days to Update: 56	Next Scheduled EDR Contact: 11/20/2006
	Data Release Frequency: No Update Planned

## **CERCLIS:** Comprehensive Environmental Response, Compensation, and Liability Information System

CERCLIS contains data on potentially hazardous waste sites that have been reported to the USEPA by states, municipalities, private companies and private persons, pursuant to Section 103 of the Comprehensive Environmental Response, Compensation, and Liability Act (CERCLA). CERCLIS contains sites which are either proposed to or on the National Priorities List (NPL) and sites which are in the screening and assessment phase for possible inclusion on the NPL.

Date of Government Version: 06/19/2006	Source: EPA
Date Data Arrived at EDR: 06/22/2006	Telephone: 703-413-0223
Date Made Active in Reports: 08/23/2006	Last EDR Contact: 06/22/2006
Number of Days to Update: 62	Next Scheduled EDR Contact: 09/18/2006
	Data Release Frequency: Quarterly

## **CERCLIS-NFRAP:** CERCLIS No Further Remedial Action Planned

Archived sites are sites that have been removed and archived from the inventory of CERCLIS sites. Archived status indicates that, to the best of EPA's knowledge, assessment at a site has been completed and that EPA has determined no further steps will be taken to list this site on the National Priorities List (NPL), unless information indicates this decision was not appropriate or other considerations require a recommendation for listing at a later time. This decision does not necessarily mean that there is no hazard associated with a given site; it only means that, based upon available information, the location is not judged to be a potential NPL site.

Date of Government Version: 02/01/2006	Source: EPA
Date Data Arrived at EDR: 03/21/2006	Telephone: 703-413-0223
Date Made Active in Reports: 04/13/2006	Last EDR Contact: 06/23/2006
Number of Days to Update: 23	Next Scheduled EDR Contact: 09/18/2006
	Data Release Frequency: Quarterly

## **CORRACTS:** Corrective Action Report

CORRACTS identifies hazardous waste handlers with RCRA corrective action activity.

Date of Government Version: 03/15/2006	Source: EPA
Date Data Arrived at EDR: 03/17/2006	Telephone: 800-424-9346
Date Made Active in Reports: 04/13/2006	Last EDR Contact: 09/05/2006
Number of Days to Update: 27	Next Scheduled EDR Contact: 12/04/2006
	Data Release Frequency: Quarterly

## **RCRA:** Resource Conservation and Recovery Act Information

# GOVERNMENT RECORDS SEARCHED / DATA CURRENCY TRACKING

RCRAInfo is EPA's comprehensive information system, providing access to data supporting the Resource Conservation and Recovery Act (RCRA) of 1976 and the Hazardous and Solid Waste Amendments (HSWA) of 1984. RCRAInfo replaces the data recording and reporting abilities of the Resource Conservation and Recovery Information System (RCRIS). The database includes selective information on sites which generate, transport, store, treat and/or dispose of hazardous waste as defined by the Resource Conservation and Recovery Act (RCRA). Conditionally exempt small quantity generators (CESQGs) generate less than 100 kg of hazardous waste, or less than 1 kg of acutely hazardous waste per month. Small quantity generators (SQGs) generate between 100 kg and 1,000 kg of hazardous waste per month. Large quantity generators (LQGs) generate over 1,000 kilograms (kg) of hazardous waste, or over 1 kg of acutely hazardous waste per month. Transporters are individuals or entities that move hazardous waste from the generator off-site to a facility that can recycle, treat, store, or dispose of the waste. TSDFs treat, store, or dispose of the waste.

Date of Government Version: 06/13/2006	Source: EPA
Date Data Arrived at EDR: 06/28/2006	Telephone: 800-424-9346
Date Made Active in Reports: 08/23/2006	Last EDR Contact: 08/22/2006
Number of Days to Update: 56	Next Scheduled EDR Contact: 11/20/2006
	Data Release Frequency: Quarterly

## **ERNS:** Emergency Response Notification System

Emergency Response Notification System. ERNS records and stores information on reported releases of oil and hazardous substances.

Date of Government Version: 12/31/2005	Source: National Response Center, United States Coast Guard
Date Data Arrived at EDR: 01/12/2006	Telephone: 202-260-2342
Date Made Active in Reports: 02/21/2006	Last EDR Contact: 07/25/2006
Number of Days to Update: 40	Next Scheduled EDR Contact: 10/23/2006
	Data Release Frequency: Annually

## **HMIRS:** Hazardous Materials Information Reporting System

Hazardous Materials Incident Report System. HMIRS contains hazardous material spill incidents reported to DOT.

Date of Government Version: 07/03/2006	Source: U.S. Department of Transportation
Date Data Arrived at EDR: 07/19/2006	Telephone: 202-366-4555
Date Made Active in Reports: 08/23/2006	Last EDR Contact: 07/19/2006
Number of Days to Update: 35	Next Scheduled EDR Contact: 10/16/2006
	Data Release Frequency: Annually

## **US ENG CONTROLS:** Engineering Controls Sites List

A listing of sites with engineering controls in place. Engineering controls include various forms of caps, building foundations, liners, and treatment methods to create pathway elimination for regulated substances to enter environmental media or effect human health.

Date of Government Version: 03/21/2006	Source: Environmental Protection Agency
Date Data Arrived at EDR: 03/27/2006	Telephone: 703-603-8905
Date Made Active in Reports: 05/22/2006	Last EDR Contact: 09/07/2006
Number of Days to Update: 56	Next Scheduled EDR Contact: 10/02/2006
	Data Release Frequency: Varies

## **US INST CONTROL:** Sites with Institutional Controls

A listing of sites with institutional controls in place. Institutional controls include administrative measures, such as groundwater use restrictions, construction restrictions, property use restrictions, and post remediation care requirements intended to prevent exposure to contaminants remaining on site. Deed restrictions are generally required as part of the institutional controls.

Date of Government Version: 03/21/2006	Source: Environmental Protection Agency
Date Data Arrived at EDR: 03/27/2006	Telephone: 703-603-8905
Date Made Active in Reports: 05/22/2006	Last EDR Contact: 09/07/2006
Number of Days to Update: 56	Next Scheduled EDR Contact: 10/02/2006
	Data Release Frequency: Varies

# GOVERNMENT RECORDS SEARCHED / DATA CURRENCY TRACKING

**DOD:** Department of Defense Sites

This data set consists of federally owned or administered lands, administered by the Department of Defense, that have any area equal to or greater than 640 acres of the United States, Puerto Rico, and the U.S. Virgin Islands.

Date of Government Version: 12/31/2004	Source: USGS
Date Data Arrived at EDR: 02/08/2005	Telephone: 703-692-8801
Date Made Active in Reports: 08/04/2005	Last EDR Contact: 08/11/2006
Number of Days to Update: 177	Next Scheduled EDR Contact: 11/06/2006
	Data Release Frequency: Semi-Annually

**FUDS:** Formerly Used Defense Sites

The listing includes locations of Formerly Used Defense Sites properties where the US Army Corps of Engineers is actively working or will take necessary cleanup actions.

Date of Government Version: 12/05/2005	Source: U.S. Army Corps of Engineers
Date Data Arrived at EDR: 01/19/2006	Telephone: 202-528-4285
Date Made Active in Reports: 02/21/2006	Last EDR Contact: 07/17/2006
Number of Days to Update: 33	Next Scheduled EDR Contact: 10/02/2006
	Data Release Frequency: Varies

**US BROWNFIELDS:** A Listing of Brownfields Sites

Included in the listing are brownfields properties addresses by Cooperative Agreement Recipients and brownfields properties addressed by Targeted Brownfields Assessments. Targeted Brownfields Assessments-EPA's Targeted Brownfields Assessments (TBA) program is designed to help states, tribes, and municipalities--especially those without EPA Brownfields Assessment Demonstration Pilots--minimize the uncertainties of contamination often associated with brownfields. Under the TBA program, EPA provides funding and/or technical assistance for environmental assessments at brownfields sites throughout the country. Targeted Brownfields Assessments supplement and work with other efforts under EPA's Brownfields Initiative to promote cleanup and redevelopment of brownfields. Cooperative Agreement Recipients-States, political subdivisions, territories, and Indian tribes become Brownfields Cleanup Revolving Loan Fund (BCRLF) cooperative agreement recipients when they enter into BCRLF cooperative agreements with the U.S. EPA. EPA selects BCRLF cooperative agreement recipients based on a proposal and application process. BCRLF cooperative agreement recipients must use EPA funds provided through BCRLF cooperative agreement for specified brownfields-related cleanup activities.

Date of Government Version: 07/10/2006	Source: Environmental Protection Agency
Date Data Arrived at EDR: 07/13/2006	Telephone: 202-566-2777
Date Made Active in Reports: 09/06/2006	Last EDR Contact: 06/12/2006
Number of Days to Update: 55	Next Scheduled EDR Contact: 09/11/2006
	Data Release Frequency: Semi-Annually

**CONSENT:** Superfund (CERCLA) Consent Decrees

Major legal settlements that establish responsibility and standards for cleanup at NPL (Superfund) sites. Released periodically by United States District Courts after settlement by parties to litigation matters.

Date of Government Version: 12/14/2004	Source: Department of Justice, Consent Decree Library
Date Data Arrived at EDR: 02/15/2005	Telephone: Varies
Date Made Active in Reports: 04/25/2005	Last EDR Contact: 07/24/2006
Number of Days to Update: 69	Next Scheduled EDR Contact: 10/23/2006
	Data Release Frequency: Varies

**ROD:** Records Of Decision

Record of Decision. ROD documents mandate a permanent remedy at an NPL (Superfund) site containing technical and health information to aid in the cleanup.

Date of Government Version: 07/10/2006	Source: EPA
Date Data Arrived at EDR: 07/21/2006	Telephone: 703-416-0223
Date Made Active in Reports: 09/06/2006	Last EDR Contact: 07/06/2006
Number of Days to Update: 47	Next Scheduled EDR Contact: 10/02/2006
	Data Release Frequency: Annually

# GOVERNMENT RECORDS SEARCHED / DATA CURRENCY TRACKING

## **UMTRA:** Uranium Mill Tailings Sites

Uranium ore was mined by private companies for federal government use in national defense programs. When the mills shut down, large piles of the sand-like material (mill tailings) remain after uranium has been extracted from the ore. Levels of human exposure to radioactive materials from the piles are low; however, in some cases tailings were used as construction materials before the potential health hazards of the tailings were recognized.

Date of Government Version: 11/04/2005	Source: Department of Energy
Date Data Arrived at EDR: 11/28/2005	Telephone: 505-845-0011
Date Made Active in Reports: 01/30/2006	Last EDR Contact: 09/05/2006
Number of Days to Update: 63	Next Scheduled EDR Contact: 12/18/2006
	Data Release Frequency: Varies

## **ODI:** Open Dump Inventory

An open dump is defined as a disposal facility that does not comply with one or more of the Part 257 or Part 258 Subtitle D Criteria.

Date of Government Version: 06/30/1985	Source: Environmental Protection Agency
Date Data Arrived at EDR: 08/09/2004	Telephone: 800-424-9346
Date Made Active in Reports: 09/17/2004	Last EDR Contact: 06/09/2004
Number of Days to Update: 39	Next Scheduled EDR Contact: N/A
	Data Release Frequency: No Update Planned

## **PRP:** Potentially Responsible Parties

A listing of verified Potentially Responsible Parties

Date of Government Version: 07/20/2006	Source: EPA
Date Data Arrived at EDR: 07/21/2006	Telephone: 202-564-6064
Date Made Active in Reports: 08/22/2006	Last EDR Contact: 07/06/2006
Number of Days to Update: 32	Next Scheduled EDR Contact: 10/02/2006
	Data Release Frequency: Quarterly

## **TRIS:** Toxic Chemical Release Inventory System

Toxic Release Inventory System. TRIS identifies facilities which release toxic chemicals to the air, water and land in reportable quantities under SARA Title III Section 313.

Date of Government Version: 12/31/2004	Source: EPA
Date Data Arrived at EDR: 06/22/2006	Telephone: 202-566-0250
Date Made Active in Reports: 08/23/2006	Last EDR Contact: 06/22/2006
Number of Days to Update: 62	Next Scheduled EDR Contact: 09/18/2006
	Data Release Frequency: Annually

## **TSCA:** Toxic Substances Control Act

Toxic Substances Control Act. TSCA identifies manufacturers and importers of chemical substances included on the TSCA Chemical Substance Inventory list. It includes data on the production volume of these substances by plant site.

Date of Government Version: 12/31/2002	Source: EPA
Date Data Arrived at EDR: 04/14/2006	Telephone: 202-260-5521
Date Made Active in Reports: 05/30/2006	Last EDR Contact: 07/17/2006
Number of Days to Update: 46	Next Scheduled EDR Contact: 10/16/2006
	Data Release Frequency: Every 4 Years

## **FTTS:** FIFRA/ TSCA Tracking System - FIFRA (Federal Insecticide, Fungicide, & Rodenticide Act)/TSCA (Toxic Substances Control Act)

FTTS tracks administrative cases and pesticide enforcement actions and compliance activities related to FIFRA, TSCA and EPCRA (Emergency Planning and Community Right-to-Know Act). To maintain currency, EDR contacts the Agency on a quarterly basis.

Date of Government Version: 07/14/2006	Source: EPA/Office of Prevention, Pesticides and Toxic Substances
Date Data Arrived at EDR: 07/18/2006	Telephone: 202-566-1667
Date Made Active in Reports: 09/06/2006	Last EDR Contact: 06/19/2006
Number of Days to Update: 50	Next Scheduled EDR Contact: 09/18/2006
	Data Release Frequency: Quarterly

# GOVERNMENT RECORDS SEARCHED / DATA CURRENCY TRACKING

## **FTTS INSP:** FIFRA/ TSCA Tracking System - FIFRA (Federal Insecticide, Fungicide, & Rodenticide Act)/TSCA (Toxic Substances Control Act)

Date of Government Version: 07/14/2006	Source: EPA
Date Data Arrived at EDR: 07/18/2006	Telephone: 202-566-1667
Date Made Active in Reports: 09/06/2006	Last EDR Contact: 06/19/2006
Number of Days to Update: 50	Next Scheduled EDR Contact: 09/18/2006
	Data Release Frequency: Quarterly

## **SSTS:** Section 7 Tracking Systems

Section 7 of the Federal Insecticide, Fungicide and Rodenticide Act, as amended (92 Stat. 829) requires all registered pesticide-producing establishments to submit a report to the Environmental Protection Agency by March 1st each year. Each establishment must report the types and amounts of pesticides, active ingredients and devices being produced, and those having been produced and sold or distributed in the past year.

Date of Government Version: 12/31/2004	Source: EPA
Date Data Arrived at EDR: 05/11/2006	Telephone: 202-564-4203
Date Made Active in Reports: 05/22/2006	Last EDR Contact: 07/17/2006
Number of Days to Update: 11	Next Scheduled EDR Contact: 10/16/2006
	Data Release Frequency: Annually

## **ICIS:** Integrated Compliance Information System

The Integrated Compliance Information System (ICIS) supports the information needs of the national enforcement and compliance program as well as the unique needs of the National Pollutant Discharge Elimination System (NPDES) program.

Date of Government Version: 02/13/2006	Source: Environmental Protection Agency
Date Data Arrived at EDR: 04/21/2006	Telephone: 202-564-5088
Date Made Active in Reports: 05/11/2006	Last EDR Contact: 07/17/2006
Number of Days to Update: 20	Next Scheduled EDR Contact: 10/16/2006
	Data Release Frequency: Quarterly

## **PADS:** PCB Activity Database System

PCB Activity Database. PADS Identifies generators, transporters, commercial storers and/or brokers and disposers of PCB's who are required to notify the EPA of such activities.

Date of Government Version: 07/07/2006	Source: EPA
Date Data Arrived at EDR: 08/09/2006	Telephone: 202-566-0500
Date Made Active in Reports: 09/06/2006	Last EDR Contact: 08/09/2006
Number of Days to Update: 28	Next Scheduled EDR Contact: 11/06/2006
	Data Release Frequency: Annually

## **MLTS:** Material Licensing Tracking System

MLTS is maintained by the Nuclear Regulatory Commission and contains a list of approximately 8,100 sites which possess or use radioactive materials and which are subject to NRC licensing requirements. To maintain currency, EDR contacts the Agency on a quarterly basis.

Date of Government Version: 07/10/2006	Source: Nuclear Regulatory Commission
Date Data Arrived at EDR: 07/20/2006	Telephone: 301-415-7169
Date Made Active in Reports: 09/06/2006	Last EDR Contact: 07/03/2006
Number of Days to Update: 48	Next Scheduled EDR Contact: 10/02/2006
	Data Release Frequency: Quarterly

## **MINES:** Mines Master Index File

Contains all mine identification numbers issued for mines active or opened since 1971. The data also includes violation information.

Date of Government Version: 05/16/2006	Source: Department of Labor, Mine Safety and Health Administration
Date Data Arrived at EDR: 06/28/2006	Telephone: 303-231-5959
Date Made Active in Reports: 08/23/2006	Last EDR Contact: 06/28/2006
Number of Days to Update: 56	Next Scheduled EDR Contact: 09/25/2006
	Data Release Frequency: Semi-Annually

# GOVERNMENT RECORDS SEARCHED / DATA CURRENCY TRACKING

## **FINDS:** Facility Index System/Facility Registry System

Facility Index System. FINDS contains both facility information and 'pointers' to other sources that contain more detail. EDR includes the following FINDS databases in this report: PCS (Permit Compliance System), AIRS (Aerometric Information Retrieval System), DOCKET (Enforcement Docket used to manage and track information on civil judicial enforcement cases for all environmental statutes), FURS (Federal Underground Injection Control), C-DOCKET (Criminal Docket System used to track criminal enforcement actions for all environmental statutes), FFIS (Federal Facilities Information System), STATE (State Environmental Laws and Statutes), and PADS (PCB Activity Data System).

Date of Government Version: 07/21/2006	Source: EPA
Date Data Arrived at EDR: 07/25/2006	Telephone: N/A
Date Made Active in Reports: 09/06/2006	Last EDR Contact: 04/03/2006
Number of Days to Update: 43	Next Scheduled EDR Contact: 07/03/2006
	Data Release Frequency: Quarterly

## **RAATS:** RCRA Administrative Action Tracking System

RCRA Administration Action Tracking System. RAATS contains records based on enforcement actions issued under RCRA pertaining to major violators and includes administrative and civil actions brought by the EPA. For administration actions after September 30, 1995, data entry in the RAATS database was discontinued. EPA will retain a copy of the database for historical records. It was necessary to terminate RAATS because a decrease in agency resources made it impossible to continue to update the information contained in the database.

Date of Government Version: 04/17/1995	Source: EPA
Date Data Arrived at EDR: 07/03/1995	Telephone: 202-564-4104
Date Made Active in Reports: 08/07/1995	Last EDR Contact: 09/05/2006
Number of Days to Update: 35	Next Scheduled EDR Contact: 12/04/2006
	Data Release Frequency: No Update Planned

## **BRS:** Biennial Reporting System

The Biennial Reporting System is a national system administered by the EPA that collects data on the generation and management of hazardous waste. BRS captures detailed data from two groups: Large Quantity Generators (LQG) and Treatment, Storage, and Disposal Facilities.

Date of Government Version: 12/31/2003	Source: EPA/NTIS
Date Data Arrived at EDR: 06/17/2005	Telephone: 800-424-9346
Date Made Active in Reports: 08/04/2005	Last EDR Contact: 07/21/2006
Number of Days to Update: 48	Next Scheduled EDR Contact: 09/11/2006
	Data Release Frequency: Biennially

## **STATE AND LOCAL RECORDS**

### **SHWS:** Sites Database

A listing of correction action sites.

Date of Government Version: 03/31/2006	Source: Department of Conservation and Natural Resources
Date Data Arrived at EDR: 05/26/2006	Telephone: 775-687-5872
Date Made Active in Reports: 07/12/2006	Last EDR Contact: 08/18/2006
Number of Days to Update: 47	Next Scheduled EDR Contact: 10/16/2006
	Data Release Frequency: Varies

### **SWF/LF:** Landfill List

Solid Waste Facilities/Landfill Sites. SWF/LF type records typically contain an inventory of solid waste disposal facilities or landfills in a particular state. Depending on the state, these may be active or inactive facilities or open dumps that failed to meet RCRA Subtitle D Section 4004 criteria for solid waste landfills or disposal sites.

Date of Government Version: 10/31/2005	Source: Department of Conservation and Natural Resources
Date Data Arrived at EDR: 12/27/2005	Telephone: 775-687-5872
Date Made Active in Reports: 01/20/2006	Last EDR Contact: 03/31/2006
Number of Days to Update: 24	Next Scheduled EDR Contact: 06/26/2006
	Data Release Frequency: Annually

# GOVERNMENT RECORDS SEARCHED / DATA CURRENCY TRACKING

**SWRCY:** Recycling Information Listing

A listing of recycling facilities in Nevada.

Date of Government Version: 02/02/2006  
Date Data Arrived at EDR: 03/29/2006  
Date Made Active in Reports: 04/21/2006  
Number of Days to Update: 23

Source: Department of Environmental Protection  
Telephone: 775-687-9463  
Last EDR Contact: 06/16/2006  
Next Scheduled EDR Contact: 09/11/2006  
Data Release Frequency: Varies

**LUST:** Sites Database

Leaking Underground Storage Tank Incident Reports. LUST records contain an inventory of reported leaking underground storage tank incidents. Not all states maintain these records, and the information stored varies by state.

Date of Government Version: 03/31/2006  
Date Data Arrived at EDR: 05/26/2006  
Date Made Active in Reports: 07/12/2006  
Number of Days to Update: 47

Source: Department of Conservation and Natural Resources  
Telephone: 775-687-5872  
Last EDR Contact: 08/18/2006  
Next Scheduled EDR Contact: 10/16/2006  
Data Release Frequency: Varies

**UST:** Underground Storage Tank List

Registered Underground Storage Tanks. UST's are regulated under Subtitle I of the Resource Conservation and Recovery Act (RCRA) and must be registered with the state department responsible for administering the UST program. Available information varies by state program.

Date of Government Version: 07/12/2006  
Date Data Arrived at EDR: 07/21/2006  
Date Made Active in Reports: 08/22/2006  
Number of Days to Update: 32

Source: Department of Conservation and Natural Resources  
Telephone: 775-687-5872  
Last EDR Contact: 07/21/2006  
Next Scheduled EDR Contact: 10/16/2006  
Data Release Frequency: Varies

**AST:** Aboveground Storage Tank List

Registered Aboveground Storage Tanks.

Date of Government Version: 01/10/2000  
Date Data Arrived at EDR: 01/11/2000  
Date Made Active in Reports: 02/16/2000  
Number of Days to Update: 36

Source: Department of Conservation and Natural Resources  
Telephone: 775-687-5872  
Last EDR Contact: 07/17/2006  
Next Scheduled EDR Contact: 10/16/2006  
Data Release Frequency: Varies

**VCP:** Voluntary Cleanup Program Sites

The Voluntary Cleanup Program provides relief from liability to owners who undertake cleanups of contaminated properties under the oversight of the Nevada Division of Environmental Protection.

Date of Government Version: 03/02/2006  
Date Data Arrived at EDR: 03/30/2006  
Date Made Active in Reports: 04/21/2006  
Number of Days to Update: 22

Source: Department of Conservation & Natural Resources  
Telephone: 775-687-9381  
Last EDR Contact: 04/13/2006  
Next Scheduled EDR Contact: 07/17/2006  
Data Release Frequency: Varies

**BROWNFIELDS:** Project Tracking Database

Brownfields sites included in the Project Tracking Database. The term "brownfields" is used to describe abandoned, idled, or underused industrial or commercial properties taken out of productive use because of real or perceived risks from environmental contamination. The State of Nevada has initiated Brownfields, a land-recycling program, to provide an opportunity to redevelop these undesirable properties and revitalize communities.

Date of Government Version: 03/31/2006  
Date Data Arrived at EDR: 05/26/2006  
Date Made Active in Reports: 07/12/2006  
Number of Days to Update: 47

Source: Division of Environmental Protection  
Telephone: 775-687-9384  
Last EDR Contact: 08/18/2006  
Next Scheduled EDR Contact: 10/16/2006  
Data Release Frequency: Varies

# GOVERNMENT RECORDS SEARCHED / DATA CURRENCY TRACKING

## **NPDES:** Permitted Facility Listing

A listing of permitted wastewater facilities.

Date of Government Version: 06/01/2006  
Date Data Arrived at EDR: 06/08/2006  
Date Made Active in Reports: 07/12/2006  
Number of Days to Update: 34

Source: Department of Environmental Protection  
Telephone: 775-687-9414  
Last EDR Contact: 07/17/2006  
Next Scheduled EDR Contact: 10/16/2006  
Data Release Frequency: Varies

## **TIER 2:** Hazardous Materials Repository Information Data

Emergency Planning and Community Right-to-Know Act (EPCRA) required facilities which store or manufacture hazardous materials to prepare and submit a chemical inventory report by March 1st of each year to the State Emergency Response Commission (SERC), LEPC and the local fire department. The inventory form must include information on all hazardous chemicals present at the facility during the previous calendar year in amounts that meet or exceed thresholds.

Date of Government Version: 03/02/2006  
Date Data Arrived at EDR: 03/30/2006  
Date Made Active in Reports: 04/21/2006  
Number of Days to Update: 22

Source: State Emergency Response Commission  
Telephone: 775-687-6973  
Last EDR Contact: 08/15/2006  
Next Scheduled EDR Contact: 10/16/2006  
Data Release Frequency: Semi-Annually

## **TRIBAL RECORDS**

### **INDIAN RESERV:** Indian Reservations

This map layer portrays Indian administered lands of the United States that have any area equal to or greater than 640 acres.

Date of Government Version: 12/31/2004  
Date Data Arrived at EDR: 02/08/2005  
Date Made Active in Reports: 08/04/2005  
Number of Days to Update: 177

Source: USGS  
Telephone: 202-208-3710  
Last EDR Contact: 08/11/2006  
Next Scheduled EDR Contact: 11/06/2006  
Data Release Frequency: Semi-Annually

### **INDIAN LUST R6:** Leaking Underground Storage Tanks on Indian Land

LUSTs on Indian land in New Mexico and Oklahoma.

Date of Government Version: 01/04/2005  
Date Data Arrived at EDR: 01/21/2005  
Date Made Active in Reports: 02/28/2005  
Number of Days to Update: 38

Source: EPA Region 6  
Telephone: 214-665-6597  
Last EDR Contact: 08/21/2006  
Next Scheduled EDR Contact: 11/20/2006  
Data Release Frequency: Varies

### **INDIAN LUST R10:** Leaking Underground Storage Tanks on Indian Land

LUSTs on Indian land in Alaska, Idaho, Oregon and Washington.

Date of Government Version: 06/08/2006  
Date Data Arrived at EDR: 06/09/2006  
Date Made Active in Reports: 07/28/2006  
Number of Days to Update: 49

Source: EPA Region 10  
Telephone: 206-553-2857  
Last EDR Contact: 08/21/2006  
Next Scheduled EDR Contact: 11/20/2006  
Data Release Frequency: Quarterly

### **INDIAN LUST R9:** Leaking Underground Storage Tanks on Indian Land

LUSTs on Indian land in Arizona, California, New Mexico and Nevada

Date of Government Version: 06/01/2006  
Date Data Arrived at EDR: 06/23/2006  
Date Made Active in Reports: 08/02/2006  
Number of Days to Update: 40

Source: Environmental Protection Agency  
Telephone: 415-972-3372  
Last EDR Contact: 08/21/2006  
Next Scheduled EDR Contact: 11/20/2006  
Data Release Frequency: Quarterly

# GOVERNMENT RECORDS SEARCHED / DATA CURRENCY TRACKING

## **INDIAN LUST R8:** Leaking Underground Storage Tanks on Indian Land

LUSTs on Indian land in Colorado, Montana, North Dakota, South Dakota, Utah and Wyoming.

Date of Government Version: 06/06/2006	Source: EPA Region 8
Date Data Arrived at EDR: 06/09/2006	Telephone: 303-312-6271
Date Made Active in Reports: 07/28/2006	Last EDR Contact: 08/21/2006
Number of Days to Update: 49	Next Scheduled EDR Contact: 11/20/2006
	Data Release Frequency: Quarterly

## **INDIAN LUST R1:** Leaking Underground Storage Tanks on Indian Land

A listing of leaking underground storage tank locations on Indian Land.

Date of Government Version: 06/08/2006	Source: EPA Region 1
Date Data Arrived at EDR: 06/09/2006	Telephone: 617-918-1313
Date Made Active in Reports: 06/28/2006	Last EDR Contact: 08/21/2006
Number of Days to Update: 19	Next Scheduled EDR Contact: 11/20/2006
	Data Release Frequency: Varies

## **INDIAN UST R8:** Underground Storage Tanks on Indian Land

Date of Government Version: 06/06/2006	Source: EPA Region 8
Date Data Arrived at EDR: 06/09/2006	Telephone: 303-312-6137
Date Made Active in Reports: 07/28/2006	Last EDR Contact: 08/21/2006
Number of Days to Update: 49	Next Scheduled EDR Contact: 11/20/2006
	Data Release Frequency: Quarterly

## **INDIAN UST R5:** Underground Storage Tanks on Indian Land

Date of Government Version: 12/02/2004	Source: EPA Region 5
Date Data Arrived at EDR: 12/29/2004	Telephone: 312-886-6136
Date Made Active in Reports: 02/04/2005	Last EDR Contact: 08/21/2006
Number of Days to Update: 37	Next Scheduled EDR Contact: 11/20/2006
	Data Release Frequency: Varies

## **INDIAN UST R10:** Underground Storage Tanks on Indian Land

Date of Government Version: 06/08/2006	Source: EPA Region 10
Date Data Arrived at EDR: 06/09/2006	Telephone: 206-553-2857
Date Made Active in Reports: 07/28/2006	Last EDR Contact: 08/21/2006
Number of Days to Update: 49	Next Scheduled EDR Contact: 11/20/2006
	Data Release Frequency: Quarterly

## **INDIAN UST R1:** Underground Storage Tanks on Indian Land

A listing of underground storage tank locations on Indian Land.

Date of Government Version: 06/08/2006	Source: EPA, Region 1
Date Data Arrived at EDR: 06/09/2006	Telephone: 617-918-1313
Date Made Active in Reports: 06/30/2006	Last EDR Contact: 08/21/2006
Number of Days to Update: 21	Next Scheduled EDR Contact: 11/20/2006
	Data Release Frequency: Varies

## **INDIAN UST R6:** Underground Storage Tanks on Indian Land

Date of Government Version: 06/30/2006	Source: EPA Region 6
Date Data Arrived at EDR: 07/03/2006	Telephone: 214-665-7591
Date Made Active in Reports: 09/06/2006	Last EDR Contact: 08/21/2006
Number of Days to Update: 65	Next Scheduled EDR Contact: 11/20/2006
	Data Release Frequency: Semi-Annually

## **INDIAN UST R9:** Underground Storage Tanks on Indian Land

# GOVERNMENT RECORDS SEARCHED / DATA CURRENCY TRACKING

Date of Government Version: 06/01/2006  
Date Data Arrived at EDR: 06/23/2006  
Date Made Active in Reports: 08/02/2006  
Number of Days to Update: 40

Source: EPA Region 9  
Telephone: 415-972-3368  
Last EDR Contact: 08/21/2006  
Next Scheduled EDR Contact: 11/20/2006  
Data Release Frequency: Quarterly

## EDR PROPRIETARY RECORDS

### **Manufactured Gas Plants:** EDR Proprietary Manufactured Gas Plants

The EDR Proprietary Manufactured Gas Plant Database includes records of coal gas plants (manufactured gas plants) compiled by EDR's researchers. Manufactured gas sites were used in the United States from the 1800's to 1950's to produce a gas that could be distributed and used as fuel. These plants used whale oil, rosin, coal, or a mixture of coal, oil, and water that also produced a significant amount of waste. Many of the byproducts of the gas production, such as coal tar (oily waste containing volatile and non-volatile chemicals), sludges, oils and other compounds are potentially hazardous to human health and the environment. The byproduct from this process was frequently disposed of directly at the plant site and can remain or spread slowly, serving as a continuous source of soil and groundwater contamination.

Date of Government Version: N/A  
Date Data Arrived at EDR: N/A  
Date Made Active in Reports: N/A  
Number of Days to Update: N/A

Source: EDR, Inc.  
Telephone: N/A  
Last EDR Contact: N/A  
Next Scheduled EDR Contact: N/A  
Data Release Frequency: No Update Planned

## COUNTY RECORDS

### **WASHOE COUNTY:**

#### **Underground Storage Tank in Washoe County**

Date of Government Version: 06/28/2006  
Date Data Arrived at EDR: 06/29/2006  
Date Made Active in Reports: 08/07/2006  
Number of Days to Update: 39

Source: Washoe County Department of Environmental Health  
Telephone: 775-328-2493  
Last EDR Contact: 06/26/2006  
Next Scheduled EDR Contact: 09/25/2006  
Data Release Frequency: Quarterly

## OTHER DATABASE(S)

Depending on the geographic area covered by this report, the data provided in these specialty databases may or may not be complete. For example, the existence of wetlands information data in a specific report does not mean that all wetlands in the area covered by the report are included. Moreover, the absence of any reported wetlands information does not necessarily mean that wetlands do not exist in the area covered by the report.

### **CT MANIFEST:** Hazardous Waste Manifest Data

Facility and manifest data. Manifest is a document that lists and tracks hazardous waste from the generator through transporters to a tsd facility.

Date of Government Version: 12/31/2004  
Date Data Arrived at EDR: 02/17/2006  
Date Made Active in Reports: 04/07/2006  
Number of Days to Update: 49

Source: Department of Environmental Protection  
Telephone: 860-424-3375  
Last EDR Contact: 06/14/2006  
Next Scheduled EDR Contact: 09/11/2006  
Data Release Frequency: Annually

### **NY MANIFEST:** Facility and Manifest Data

Manifest is a document that lists and tracks hazardous waste from the generator through transporters to a TSD facility.

Date of Government Version: 05/02/2006  
Date Data Arrived at EDR: 05/31/2006  
Date Made Active in Reports: 06/27/2006  
Number of Days to Update: 27

Source: Department of Environmental Conservation  
Telephone: 518-402-8651  
Last EDR Contact: 08/30/2006  
Next Scheduled EDR Contact: 11/27/2006  
Data Release Frequency: Annually

# GOVERNMENT RECORDS SEARCHED / DATA CURRENCY TRACKING

**Sensitive Receptors:** There are individuals deemed sensitive receptors due to their fragile immune systems and special sensitivity to environmental discharges. These sensitive receptors typically include the elderly, the sick, and children. While the location of all sensitive receptors cannot be determined, EDR indicates those buildings and facilities - schools, daycares, hospitals, medical centers, and nursing homes - where individuals who are sensitive receptors are likely to be located.

**AHA Hospitals:**

Source: American Hospital Association, Inc.

Telephone: 312-280-5991

The database includes a listing of hospitals based on the American Hospital Association's annual survey of hospitals.

**Medical Centers: Provider of Services Listing**

Source: Centers for Medicare & Medicaid Services

Telephone: 410-786-3000

A listing of hospitals with Medicare provider number, produced by Centers of Medicare & Medicaid Services, a federal agency within the U.S. Department of Health and Human Services.

**Nursing Homes**

Source: National Institutes of Health

Telephone: 301-594-6248

Information on Medicare and Medicaid certified nursing homes in the United States.

**Public Schools**

Source: National Center for Education Statistics

Telephone: 202-502-7300

The National Center for Education Statistics' primary database on elementary and secondary public education in the United States. It is a comprehensive, annual, national statistical database of all public elementary and secondary schools and school districts, which contains data that are comparable across all states.

**Private Schools**

Source: National Center for Education Statistics

Telephone: 202-502-7300

The National Center for Education Statistics' primary database on private school locations in the United States.

**Daycare Centers: Child Care Facility List**

Source: Department of Human Resources

Telephone: 775-684-1100

**Flood Zone Data:** This data, available in select counties across the country, was obtained by EDR in 1999 from the Federal Emergency Management Agency (FEMA). Data depicts 100-year and 500-year flood zones as defined by FEMA.

**NWI:** National Wetlands Inventory. This data, available in select counties across the country, was obtained by EDR in 2002 and 2005 from the U.S. Fish and Wildlife Service.

**STREET AND ADDRESS INFORMATION**

© 2006 Tele Atlas North America, Inc. All rights reserved. This material is proprietary and the subject of copyright protection and other intellectual property rights owned by or licensed to Tele Atlas North America, Inc. The use of this material is subject to the terms of a license agreement. You will be held liable for any unauthorized copying or disclosure of this material.

*APPENDIX B*  
*MAPS AND FIGURES*





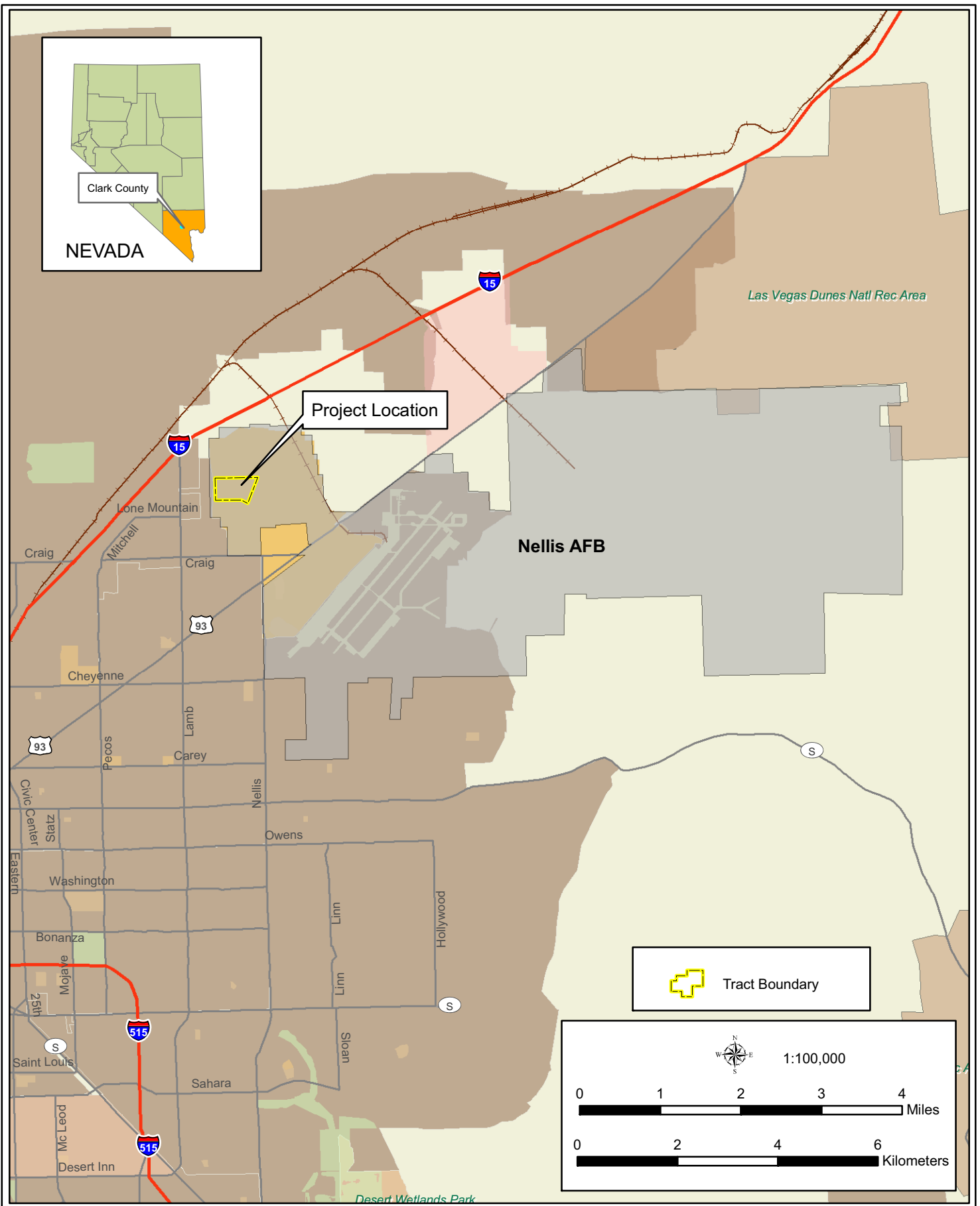


Figure 1: Vicinity Map



September 2006



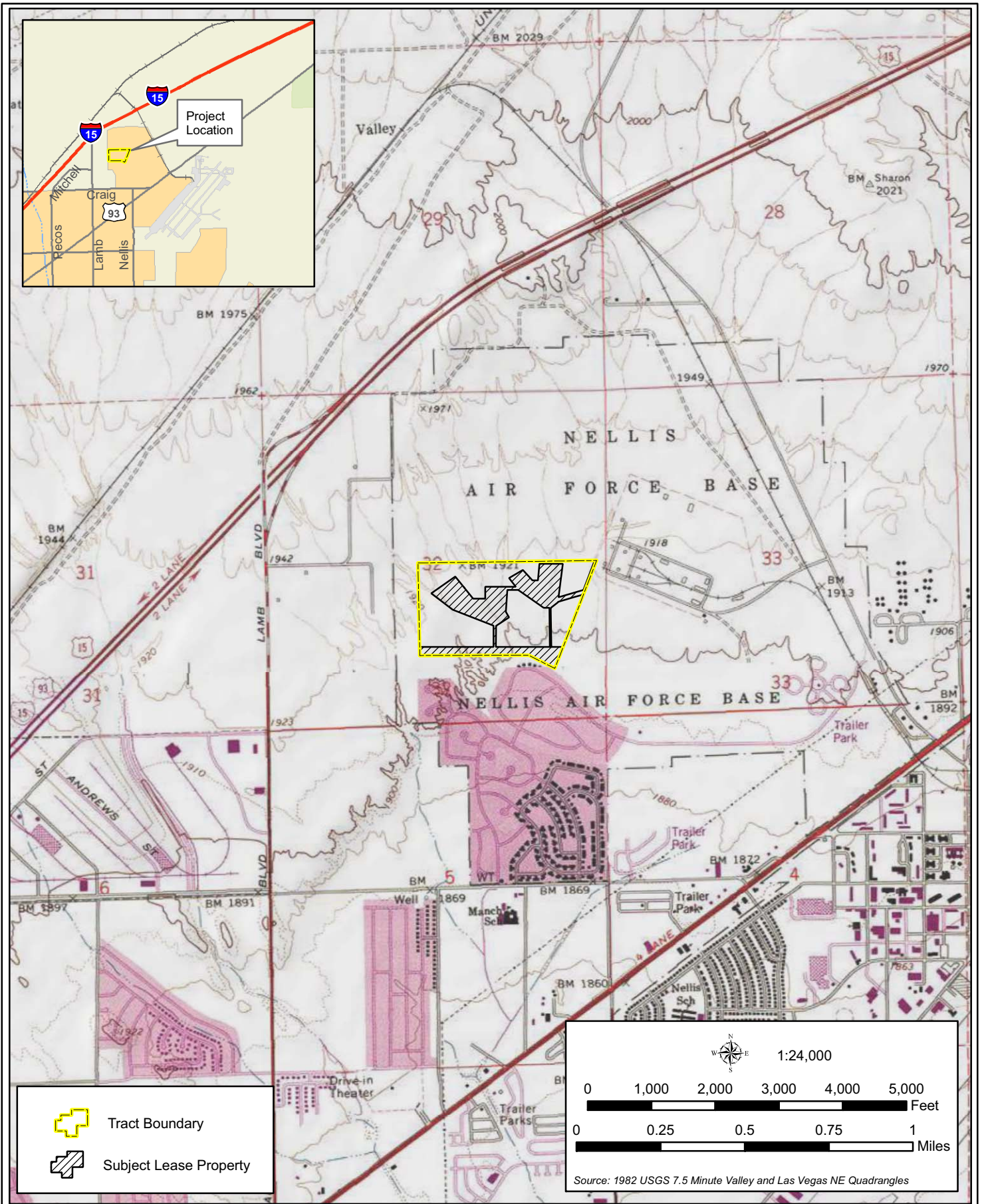


Figure 2: Project Location Map



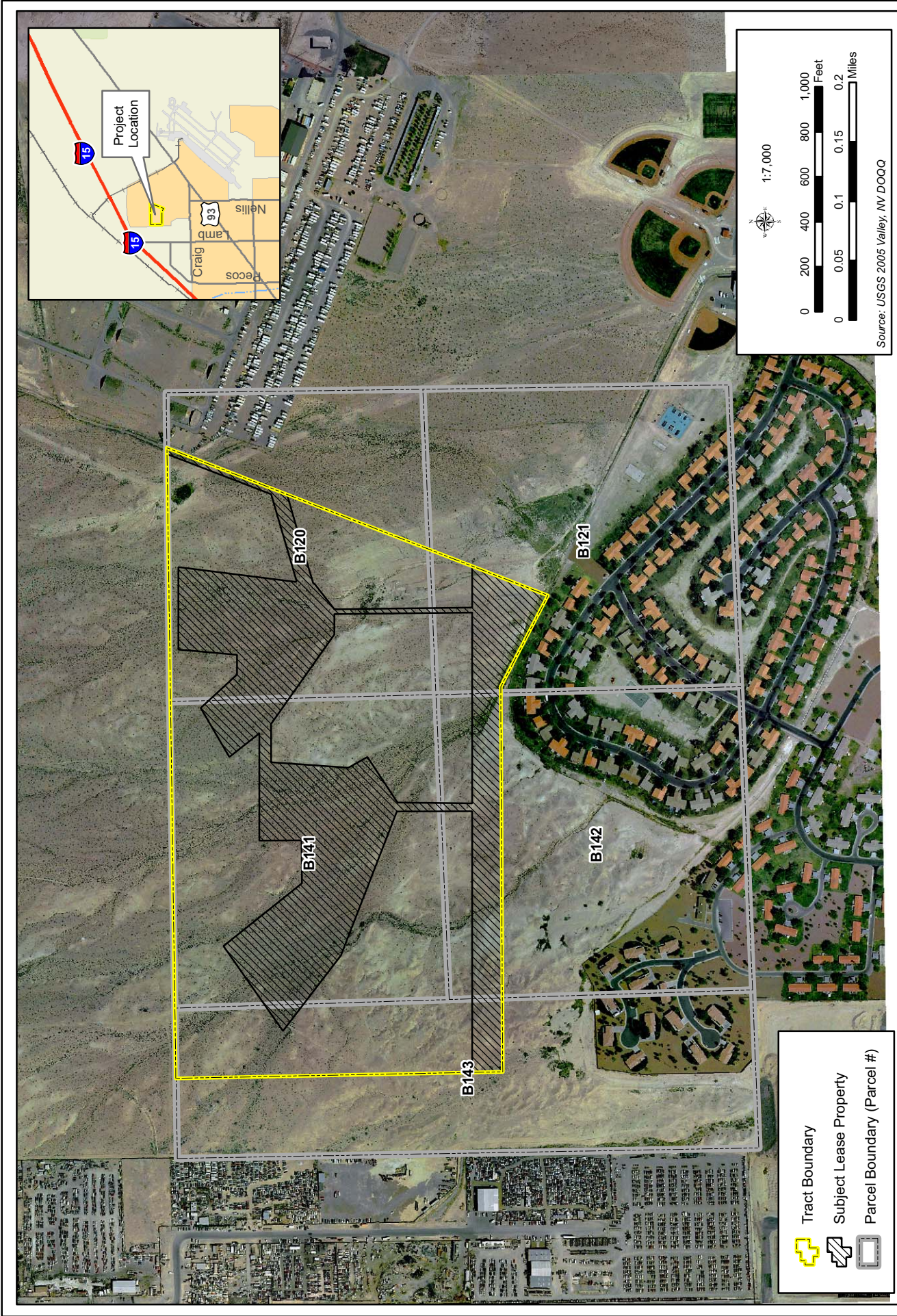


Figure 3: Project Parcel Map





Figure 4: Project Area Map



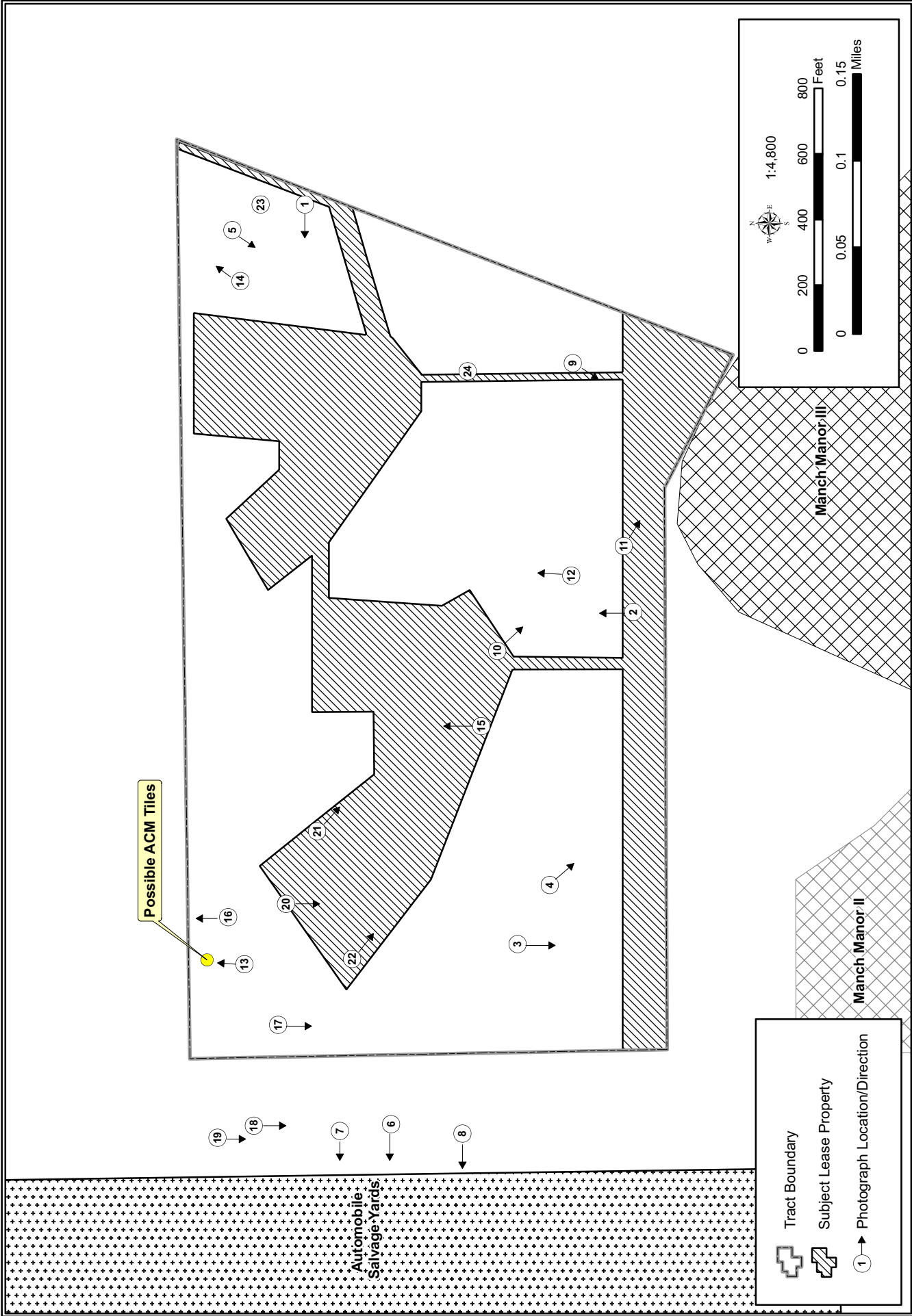


Figure 5: Subject Property Plan View



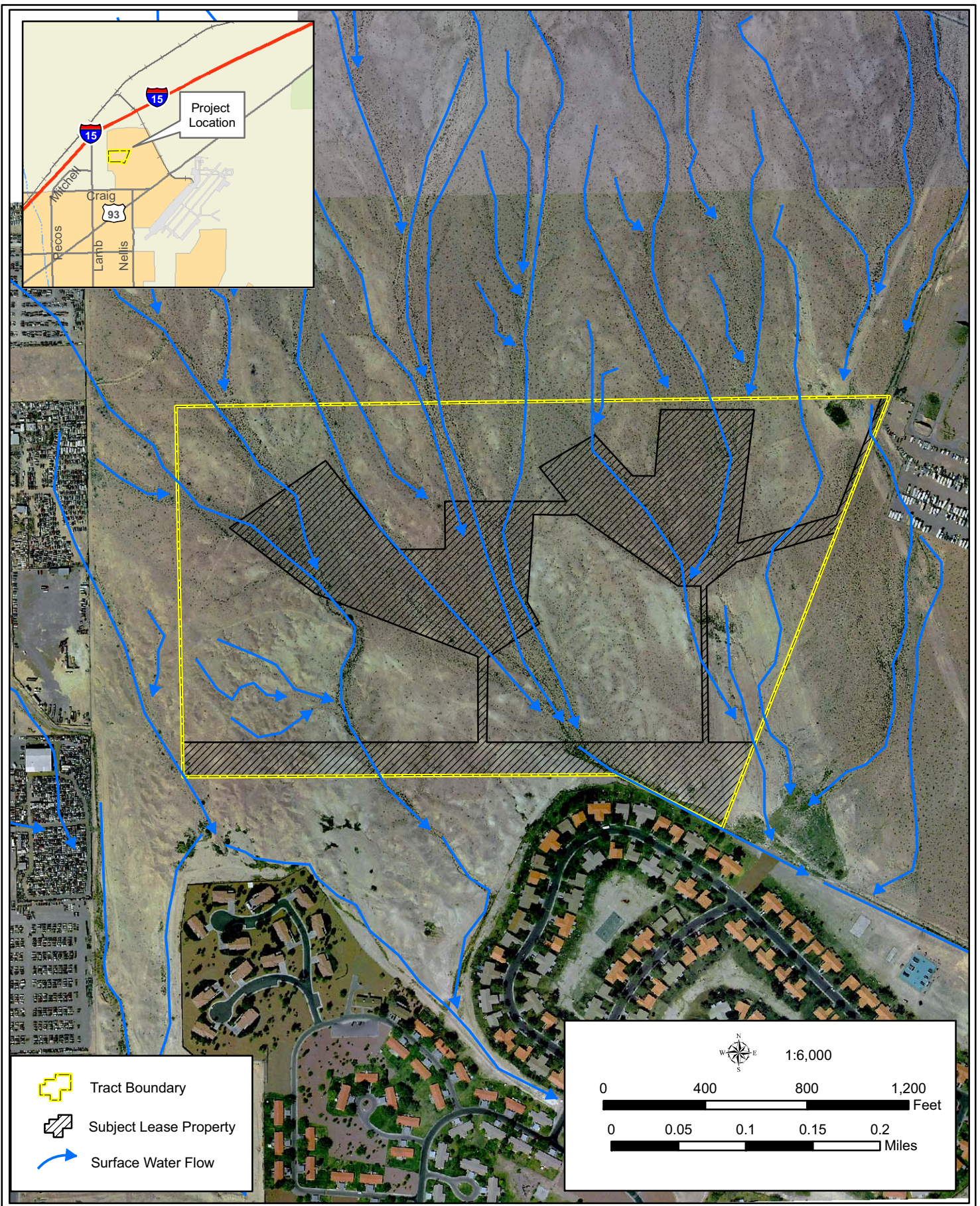
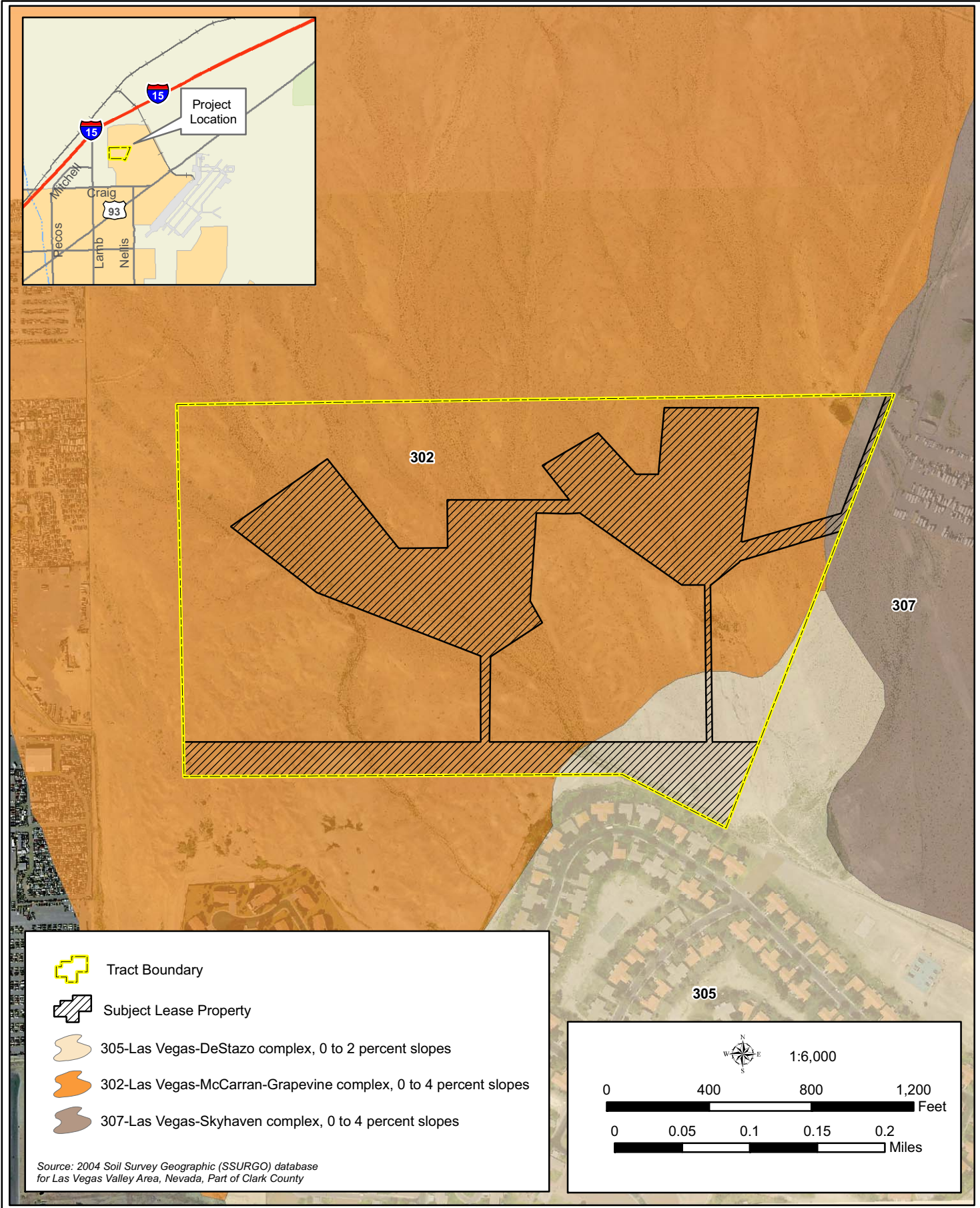


Figure 6: Water Resources Map





Source: 2004 Soil Survey Geographic (SSURGO) database for Las Vegas Valley Area, Nevada, Part of Clark County

Figure 7: Soil Distribution Map



October 2006



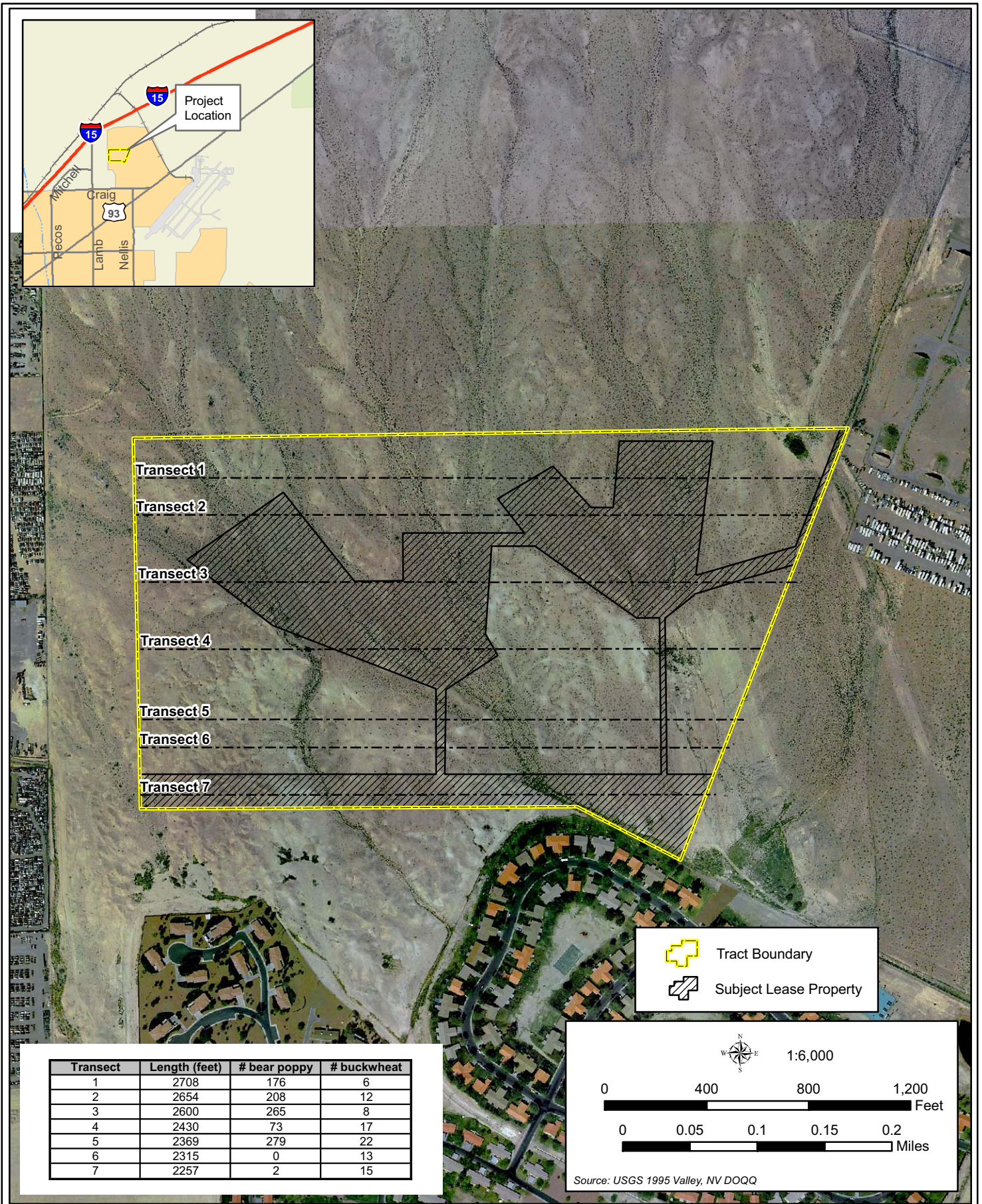


Figure 8: Threatened and Endangered Species Distribution Map

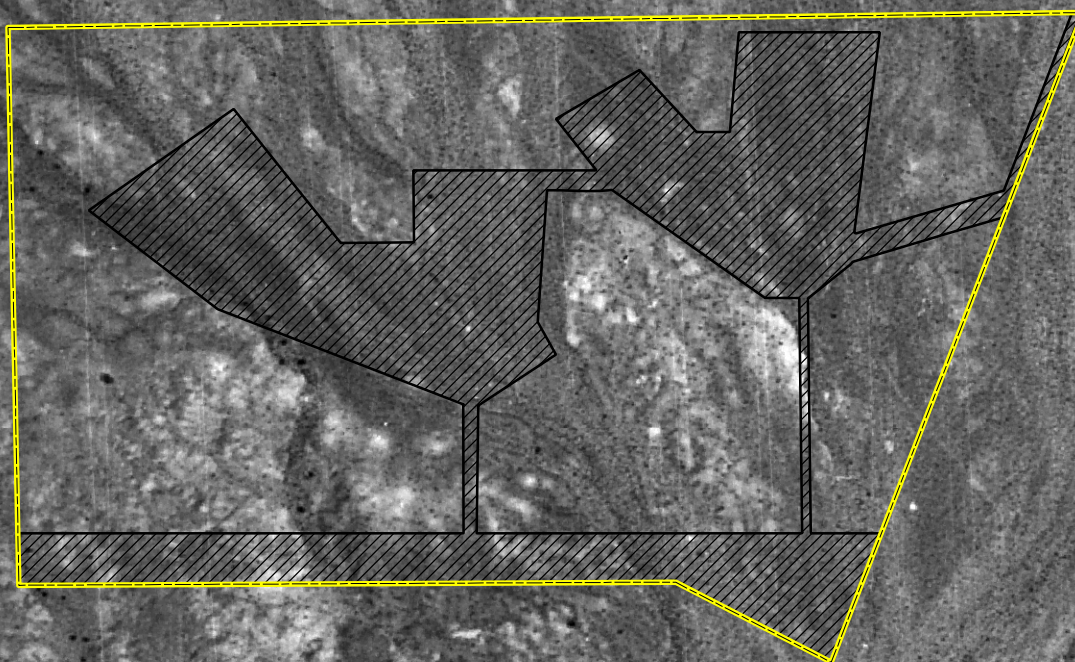




*APPENDIX C*  
*TOPOGRAPHIC QUADRANGLES / AERIAL MAPS*


---

---

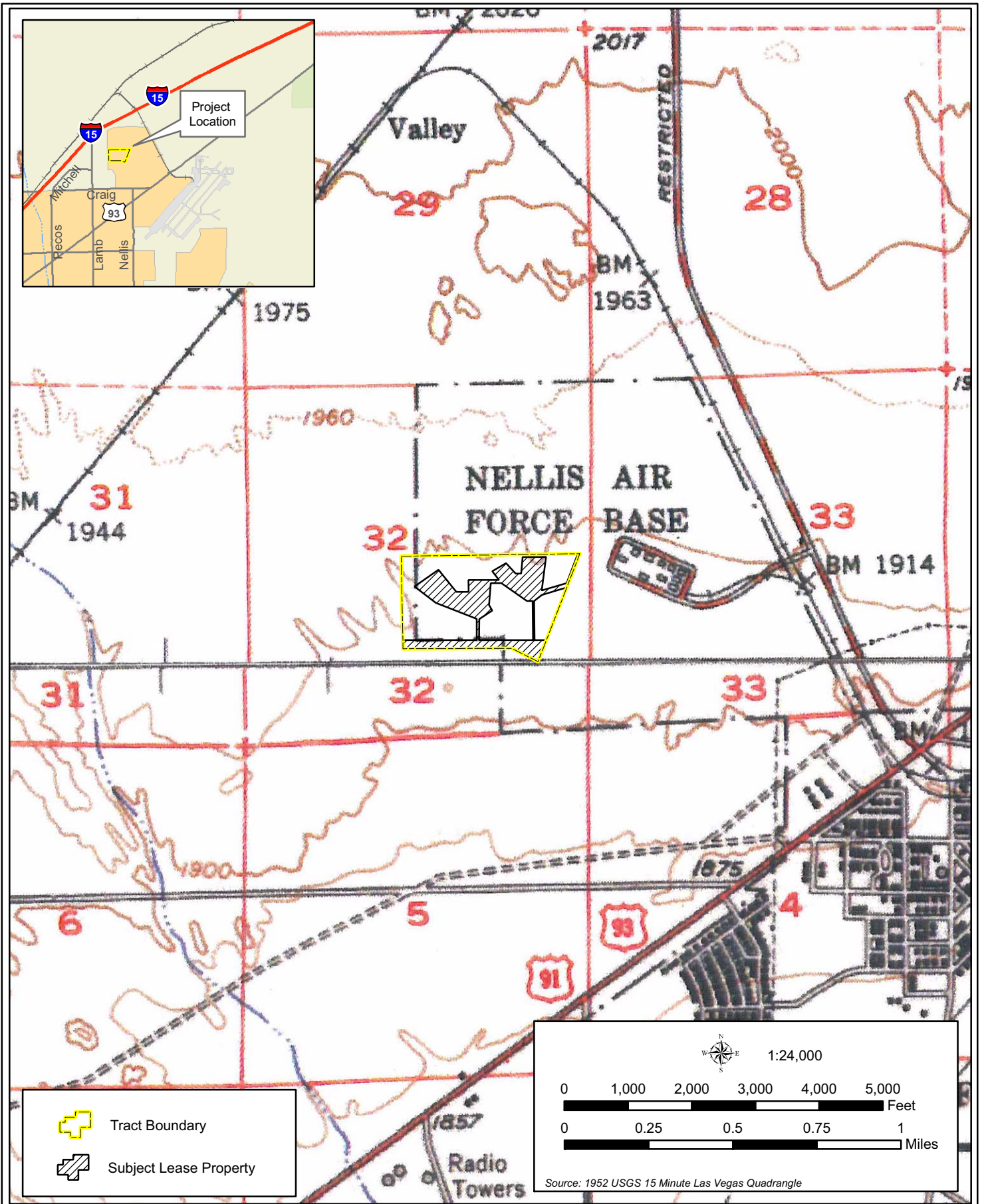




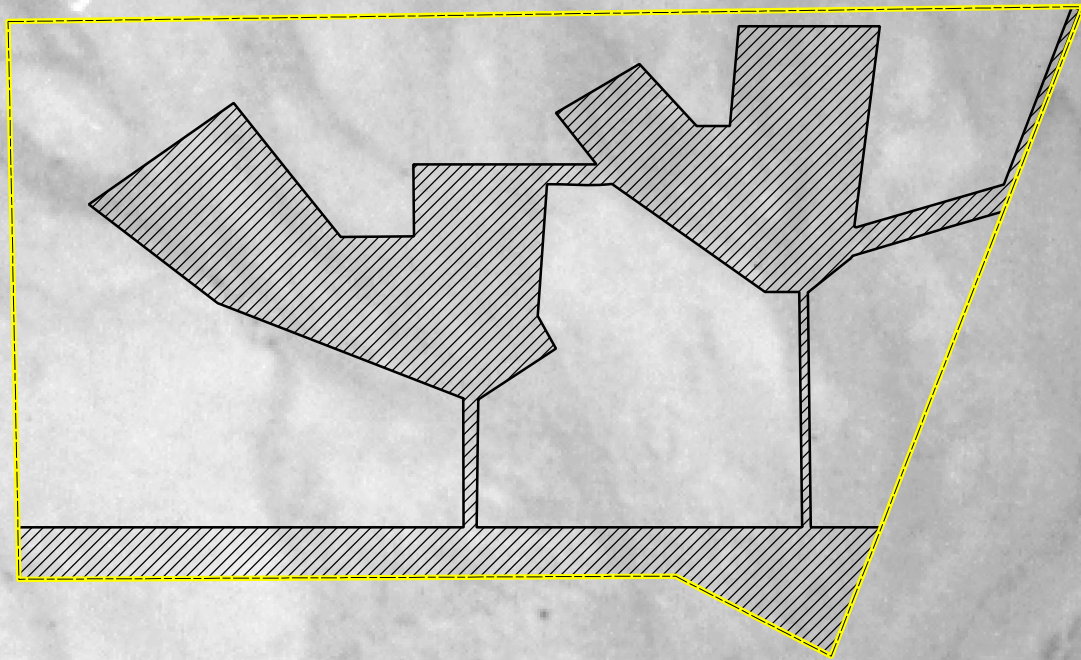
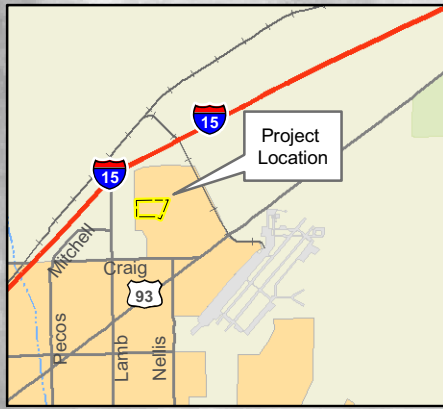
	Tract Boundary
	Subject Lease Property



				
1:6,000				
0	400	800	1,200	
Feet				
0	0.05	0.1	0.15	0.2
Miles				
<i>Source: 1943 USGS Aerial Photography</i>				






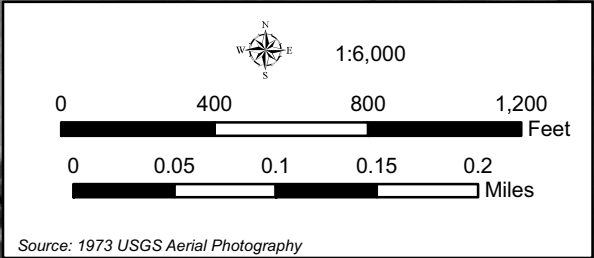
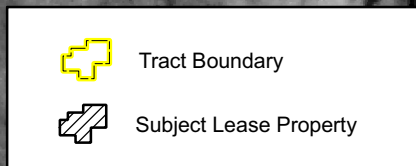
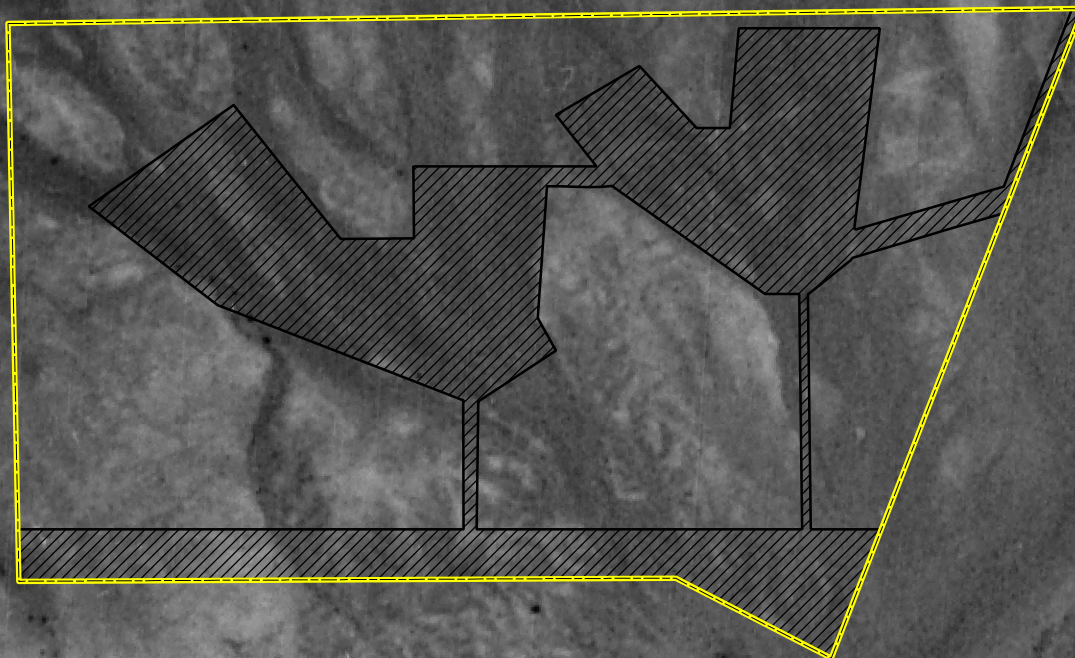




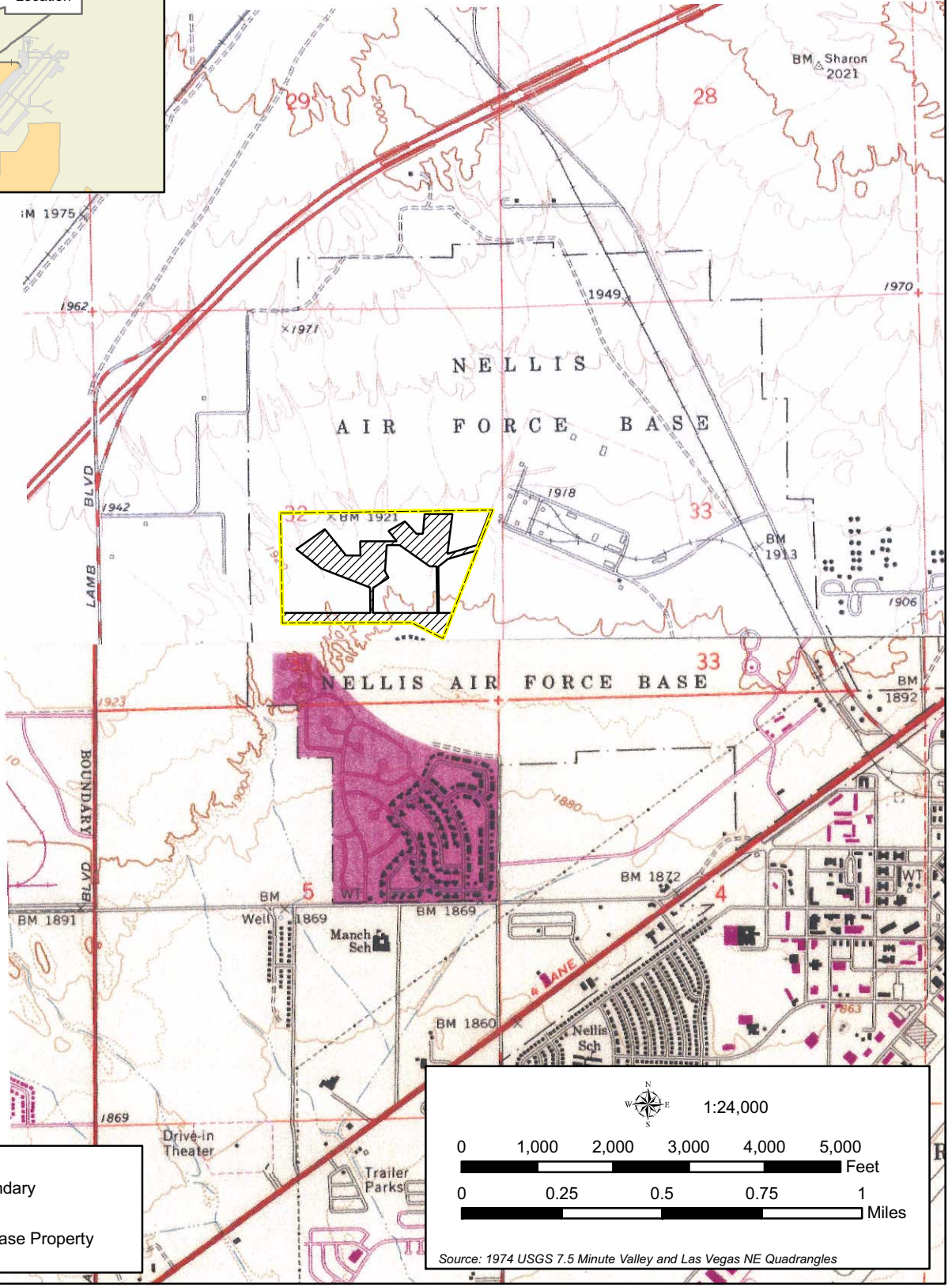
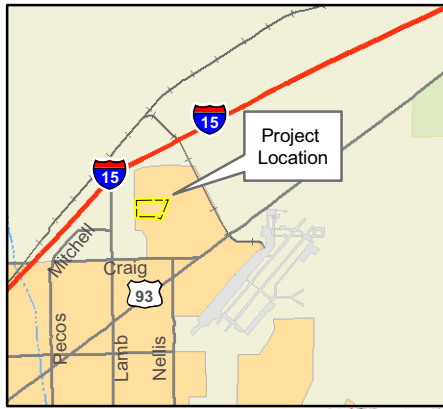
	Tract Boundary
	Subject Lease Property



				
1:6,000				
0	400	800	1,200	
Feet				
0	0.05	0.1	0.15	0.2
Miles				
<i>Source: 1958 USGS Aerial Photography</i>				






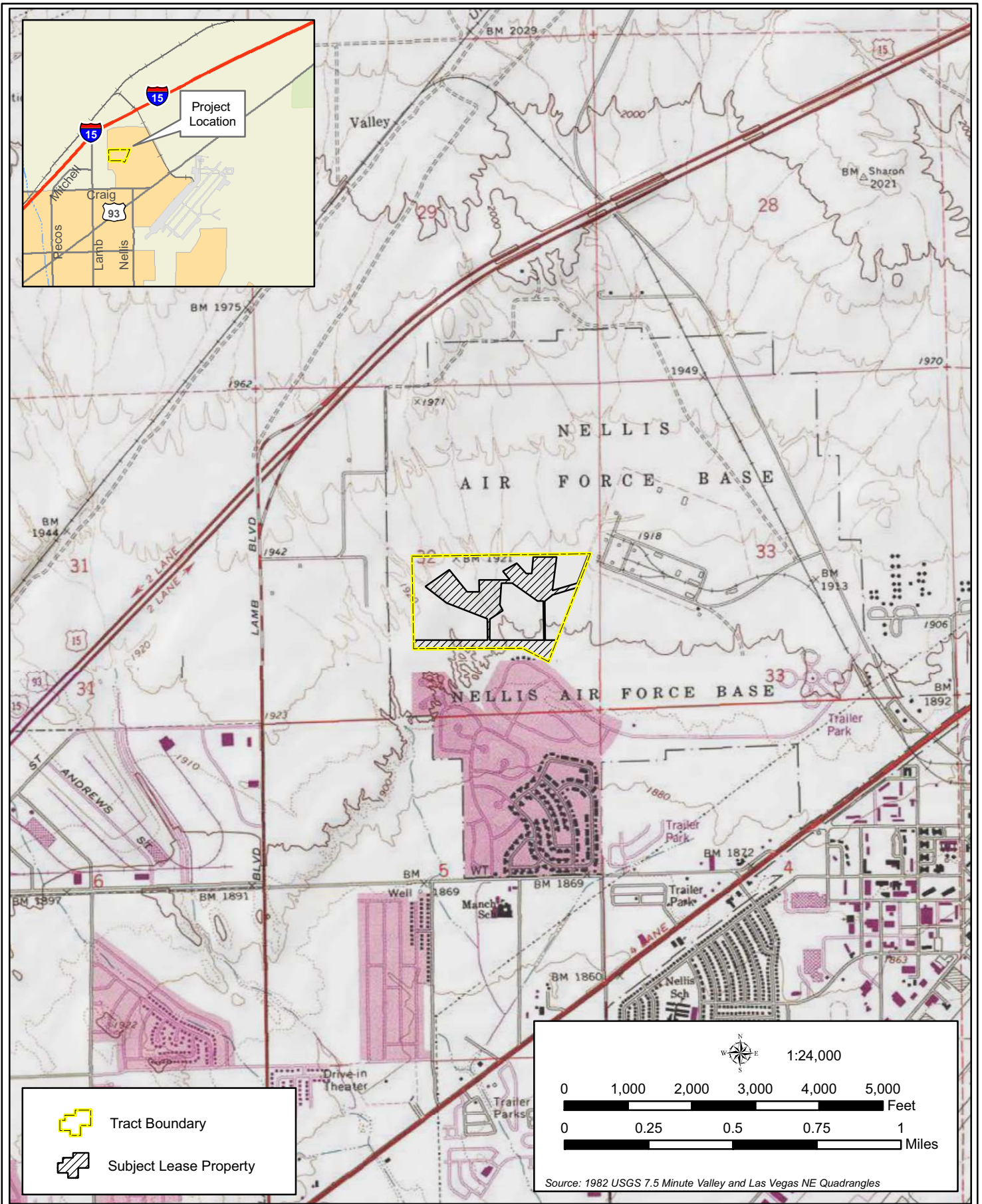




 Tract Boundary  
 Subject Lease Property

 1:24,000  
 0 1,000 2,000 3,000 4,000 5,000 Feet  
 0 0.25 0.5 0.75 1 Miles  
 Source: 1974 USGS 7.5 Minute Valley and Las Vegas NE Quadrangles





1982 USGS 7.5 Minute Quadrangle



October 2006



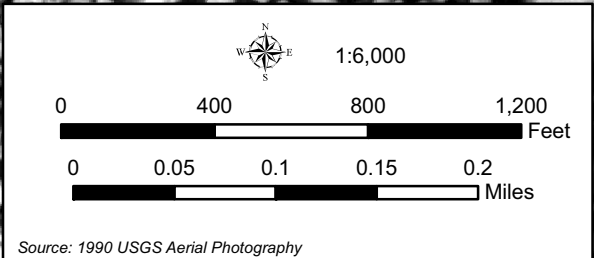
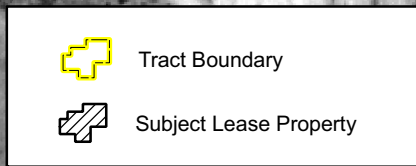
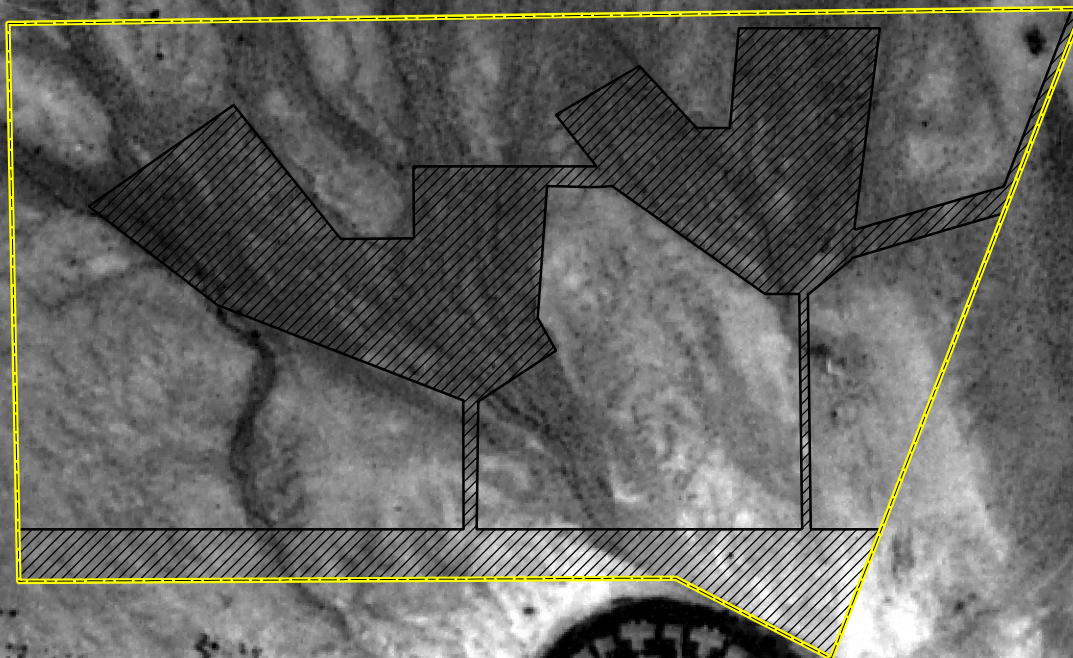


1984 Aerial Photography

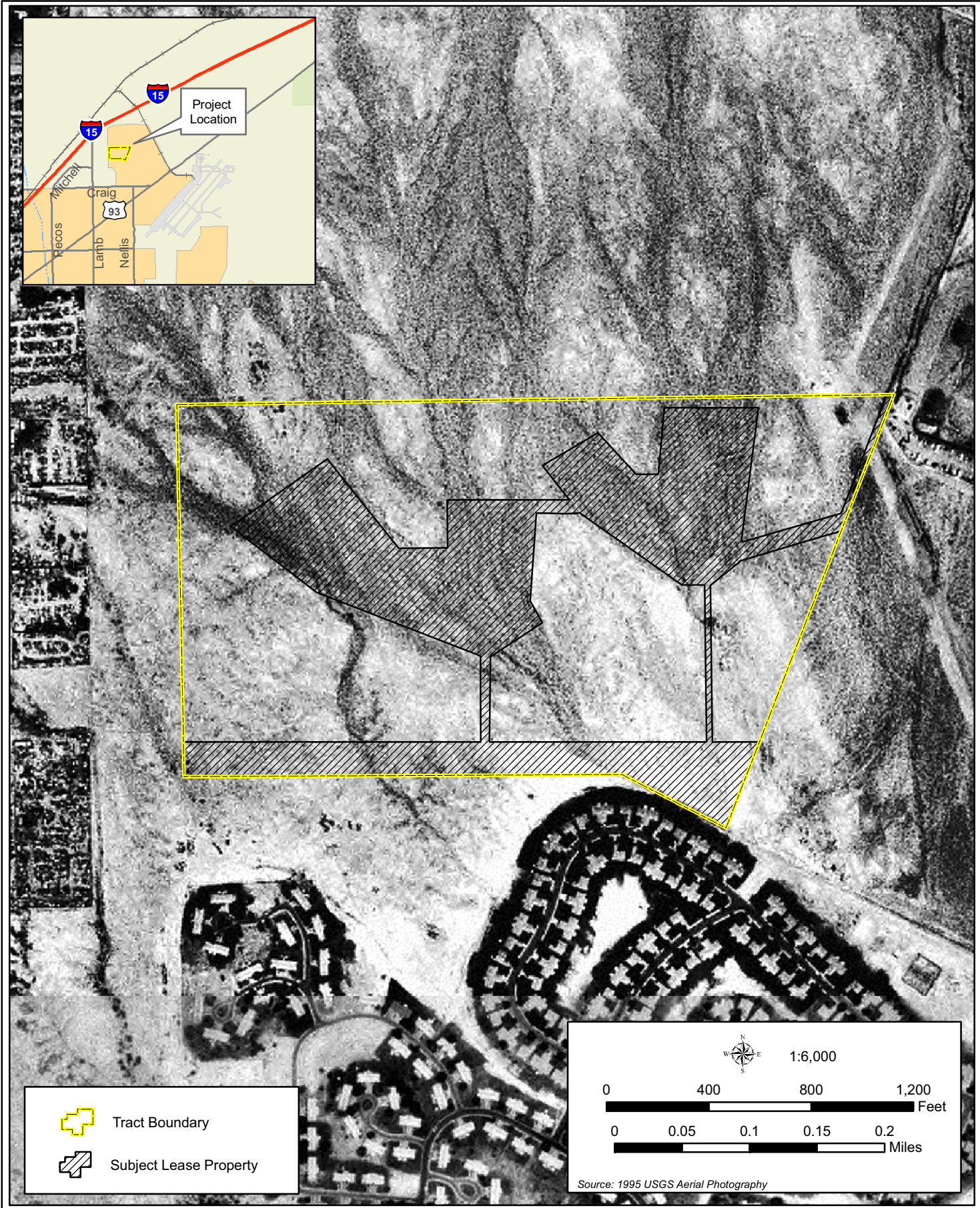


October 2006







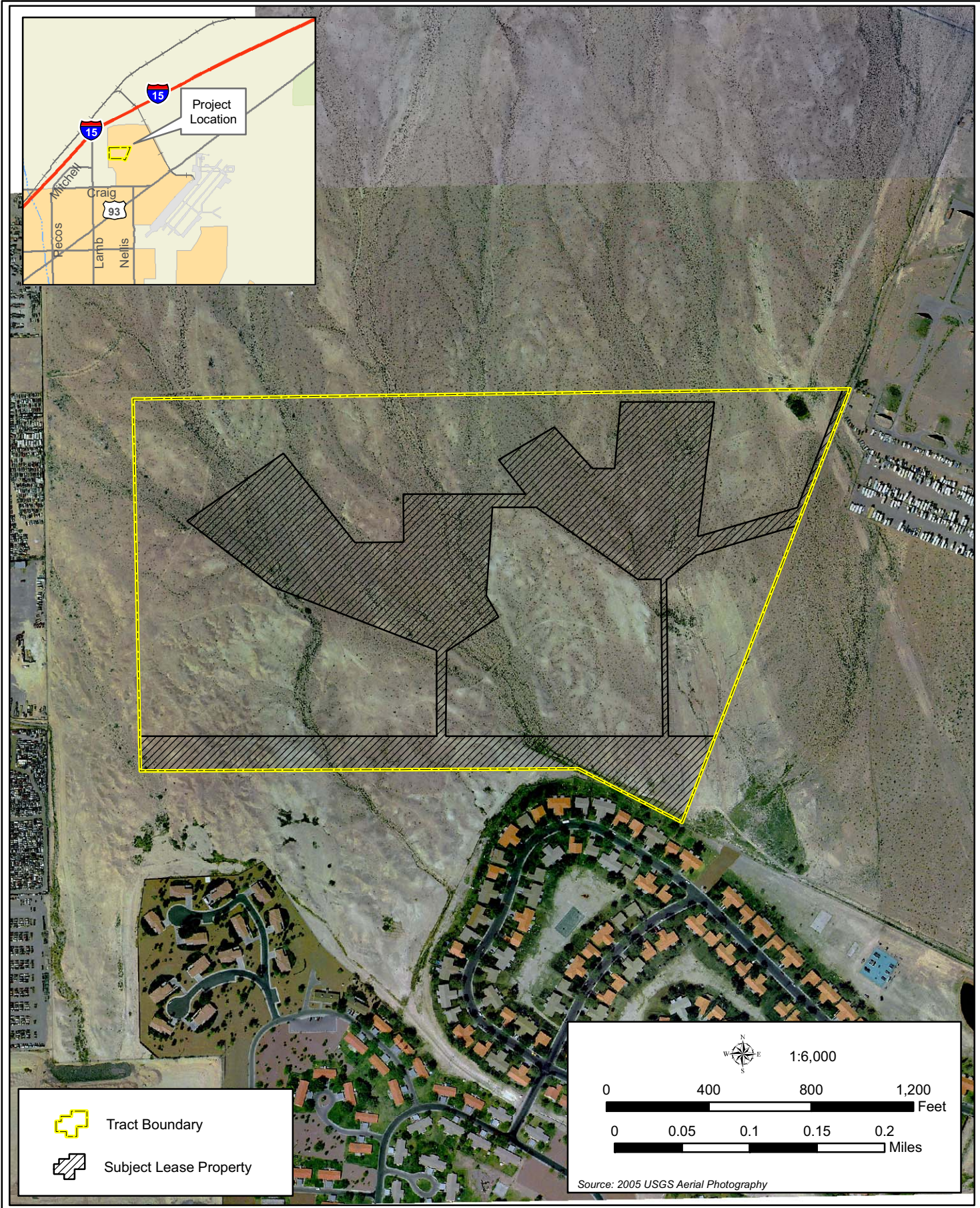


1995 Aerial Photography



October 2006





2005 Aerial Photography



October 2006



*APPENDIX D*  
*SITE PHOTOS*





**Photograph 1**



West view of tract containing the subject property from East property line

**Photograph 2**



North view of tract containing the subject property from South property line



**Photograph 3**



South view of tract containing the subject property from west center

**Photograph 4**



Southeast view of tract containing the subject property from west center



**Photograph 5**



Southwest view of tract containing the subject property from Northeast corner

**Photograph 6**



Salvage yard adjacent to the west Nellis AFB property boundary



**Photograph 7**



Salvage yard adjacent to the west Nellis AFB property boundary

**Photograph 8**



Salvage yard adjacent to the west Nellis AFB property boundary



**Photograph 9**



Low area in Southeast corner of subject property tract facing South

**Photograph 10**



East-West drainage on subject property tract facing Southeast



**Photograph 11**



Southeast drainage area on subject property tract facing Southeast

**Photograph 12**



Scattered solid waste on subject property tract (metal can and plastic)



**Photograph 13**



Solid waste north of subject property (construction debris, floor tiles)

**Photograph 14**



Solid waste on subject property tract (plastic drum)



**Photograph 15**



Solid waste on subject property tract (auto gas tank)

**Photograph 16**



Solid waste on subject property tract (auto gas tank)



**Photograph 17**



Solid waste on subject property tract (demolition debris)

**Photograph 18**



Solid waste west of subject property tract (truck bed, misc. wood pieces)



**Photograph 19**



Solid waste near west Nellis AFB property boundary (metal, auto parts)

**Photograph 20**



Solid waste on subject property tract (misc. wood, furniture)



**Photograph 21**



Solid waste on subject property tract (wood pallets)

**Photograph 22**



Solid waste on subject property tract (wood and demolition debris)



**Photograph 23**



Las Vegas bearpoppy (*Arctomecon californica*) on the subject property tract

**Photograph 24**



Las Vegas buckwheat (*Eriogonum corymbosum*) on the subject property tract



*APPENDIX E*  
*REFERENCES*





## REFERENCES

- Air Force Instruction (AFI) 32-7066. 1994. Environmental Baseline Surveys in Real Estate Transactions. 25 April 1994.
- American Society for Testing and Materials (ASTM). 2005. E 1527-05. Standard Practice for Environmental Site Assessments: Phase I Environmental Site Assessment Process. December 2005.
- Black and Veatch. 2006. Nellis Air Force Base Sites LF-01 and LF-02, Project No.RKMF20057001, Groundwater Monitoring Report. February 2006.
- CH<sub>2</sub>M Hill. 1982. Installation Restoration Program Records Search for Nellis Air Force Base, Nevada. April 1982,
- Environmental Data Resources, Inc. (EDR). 2006. EDR DataMap Area Study, Nellis Air Force Base, Las Vegas, NV 89115. June 29, 2006.
- Nellis Air Force Base (AFB). 1943. Aerial Photography. 1943.
- Nellis AFB. 1958. Aerial Photography. 1958.
- Nellis AFB. 1973. Aerial Photography. 1973.
- Nellis AFB. 1984. Aerial Photography. 1984.
- Nellis AFB. 1990. Aerial Photography. 1990.
- Nellis AFB. 2005. Aerial Photography. 2005.
- Nellis AFB. 1996. Environmental Baseline Survey for the Land Lease to the 63<sup>rd</sup> Regional Support Command. USAF 99 ABW/EM, Nellis Air Force Base, Nevada. August 12, 1996.
- Nellis AFB. 2006a. Final Draft, Nellis Air Force Base 19-1, Facility Response Plan. July 2006.
- Nellis AFB. 2006b. Final Environmental Assessment for Leasing Nellis Air Force Base Land for Construction and Operation of a Solar Photovoltaic System, Clark County, Nevada. September 2006.
- Nevada Division of Environmental Protection (NDEP). 2006. Bureau of Waste Management. Website: <http://ndep.nv.gov/bwm/hazard.htm>. Accessed June 25, 2006
- TRC. 2005. Third Quarter 2005 Monitoring Report for the Kinder Morgan Energy Partners, L.P., Las Vegas Terminal, Nevada.
- U.S. Environmental Protection Agency (EPA). 2006. Enforcement and Compliance History Online: <http://www.epa.gov/echo/> and Envirofacts Data Warehouse: [http://www.epa.gov/enviro/index\\_java.html](http://www.epa.gov/enviro/index_java.html)

U.S. Geological Survey (USGS). 1952. 15-minute (1:62,500 scale) Topographical Quadrangle, Las Vegas and Gass Peak SW Quadrangles. 1952.

USGS. 1973. 7.5-minute (1:24,000 scale) Topographic Quadrangle, Las Vegas NE Quadrangle, 1973.

USGS. 1974. 7.5-minute (1:24,000 scale) Topographic Quadrangle, Valley Quadrangle, 1974.

*APPENDIX F*  
*INTERVIEWS*





## **INTERVIEWS WITH KEY SITE PERSONNEL NELLIS AIR FORCE BASE**

**Interviews were conducted in June, 2006 for an Environmental Baseline  
Assessment of a portion of Area III located 2,000 feet northeast of the Subject  
Property**

**Telephone interviews were conducted in September 2006 for this project**

### **Mr. D.J. Haarklau, Base Environmental Fuels Program Manager**

On June 22, 2006, GSRC interviewed Mr. Haarklau regarding his knowledge of environmental incidents or spills that have occurred within or near the subject property. According to Mr. Haarklau, Nellis AFB is required to keep a record of all reportable quantity spills for a period of 5 years. He told GSRC that the base was in the process of preparing a facility response plan that lists all reportable quantity spills on base. Mr. Haarklau provided GSRC with a list of reportable spills that have occurred in the last 5 years, but none of the spills have occurred within the subject property. Mr. Haarklau also researched a spill report file for the subject property and said that there was nothing in the file pertaining to spills on the subject property. Mr. Haarklau advised GSRC that the DRMO area accepts recyclable material and batteries, but not fuel or petroleum, oil, and lubricants (POLs) are stored on-site. All containers are drained of their fluids before entering the DRMO area. Batteries are stored on containment pallets, and are banded, wrapped, and shipped for proper disposal.

In a telephone interview on September 28, 2006, Mr. Haarklau stated that, to his knowledge, there had never been any operations involving fuels or hazardous materials in the area of the subject property. Several small petroleum product spills have occurred in the past in the DRMO area, but they were contained on the asphalt surface and were cleaned up and remediated on site with no effects beyond the DRMO area.

### **Mr. Bernd Schmidt, Restoration Program Manager**

On June 22, 2006, GSRC interviewed Mr. Schmidt to obtain information pertaining to historical or current releases or contamination within or in the vicinity of the subject property. According to Mr. Schmidt, he is the Restoration Program Manager at Nellis AFB and said that there have been historical releases of benzene, toluene, ethylbenzene, and xylenes (BTEX); halogenated volatile organic compounds (HVOCs); methyl tertiary butyl ether (MTBE) to groundwater; and light non-aqueous phase liquid south and southeast of the subject property. These releases have been identified and named under the Environmental Restoration Program (ERP). The sites include Sites ST-27, SS-46, SS-28, ST-44 and ST-45. Mr. Schmidt told GSRC that the base is currently remediating the contaminated groundwater through a pump and treat system, and the water is then used to irrigate the golf course on the base. Mr. Schmidt advised GSRC that a mixture of MTBE and BTEX product has been detected in the base's monitoring wells south of the Kinder Morgan pipeline terminal and said a monitoring report was conducted by TRC that determined the plume of contamination released from that facility.

In a telephone interview on September 28, 2006, Mr. Schmidt stated that there are no restoration or remediation sites within or adjacent to the subject property.

**Mr. Patrick Quinn, Environmental Engineer**

On June 22, 2006, GSRC questioned Mr. Patrick Quinn about his knowledge of any environmental incidents or concerns within or near the vicinity of the subject property. He mentioned that the Defense Reutilization and Marketing Office (DRMO) Area was used as an ammunition storage area during World War II but is now used to store scrap metal, aircraft parts, and office furniture.

**Chief James Boley, Nellis AFB Fire Department**

On June 29, 2006, GSRC contacted Chief Boley in regards to his knowledge of environmental incidents or fires that his department has responded to within or near the subject property. According to Chief Boley, who has been with the department for over 7 years, no environmental incidents or spills have occurred within the subject property. He mentioned that the department has responded to a couple of structure fires near the RV storage area off of Blytheville Drive, but nothing within or near the subject property.