

# Geosynchronous Imaging of the Earth's Ionosphere: Development Phase

Michael C. Kelley  
School of Electrical and Computer Engineering  
318 Rhodes Hall, Cornell University  
Ithaca, NY 14853  
phone: (607) 255-7425 fax: (607) 255-6236 email: [mikek@ece.cornell.edu](mailto:mikek@ece.cornell.edu)

Award Number: N00014-01-1-0702

## LONG-TERM GOALS

Under ONR grant N00014-01-1-0702 we explored the value of airglow imagers in the study of the ionosphere. In large part this effort was driven by the need to develop new ways to characterize the Earth's ionosphere, a major thrust at the Naval Research Laboratory in the past decade and one that still continues. These instruments include optical sensors which are already being tested in low earth orbit and future plans include placing ionospheric airglow imagers on satellites in geostationary orbit.

## OBJECTIVES

The objectives of the project were:

- (1) to continue to develop the rationale for space-based optical instruments;
- (2) to show the usefulness of current (ground-based) imaging systems for space research;
- (3) to begin using data assimilation as a tool for Space Weather research.

## APPROACH

We organized research programs at two locations: Arecibo, Puerto Rico and Maui, Hawaii. The former was centered about the National Astronomy and Ionosphere Center and the latter at the Air Force's Advanced Electro-Optics System.

Our role in the Arecibo Campaign was to propose for the radar time, participate in radar data analysis, field our all-sky imager, analyze the resulting data, and organize publication of the results. The primary goal here was to use data assimilation methods.

In the Maui effort we first fielded the dual camera system and published its initial results in *Geophysical Research Letters*. We then followed this work with a long data accumulation period, which we plan to publish soon. (We also made the first ground truth comparison with the on-orbit imager, GUVI, on the TIMED satellite, a comparison that appeared on the cover of *Geophysical Research Letters*.)

# Report Documentation Page

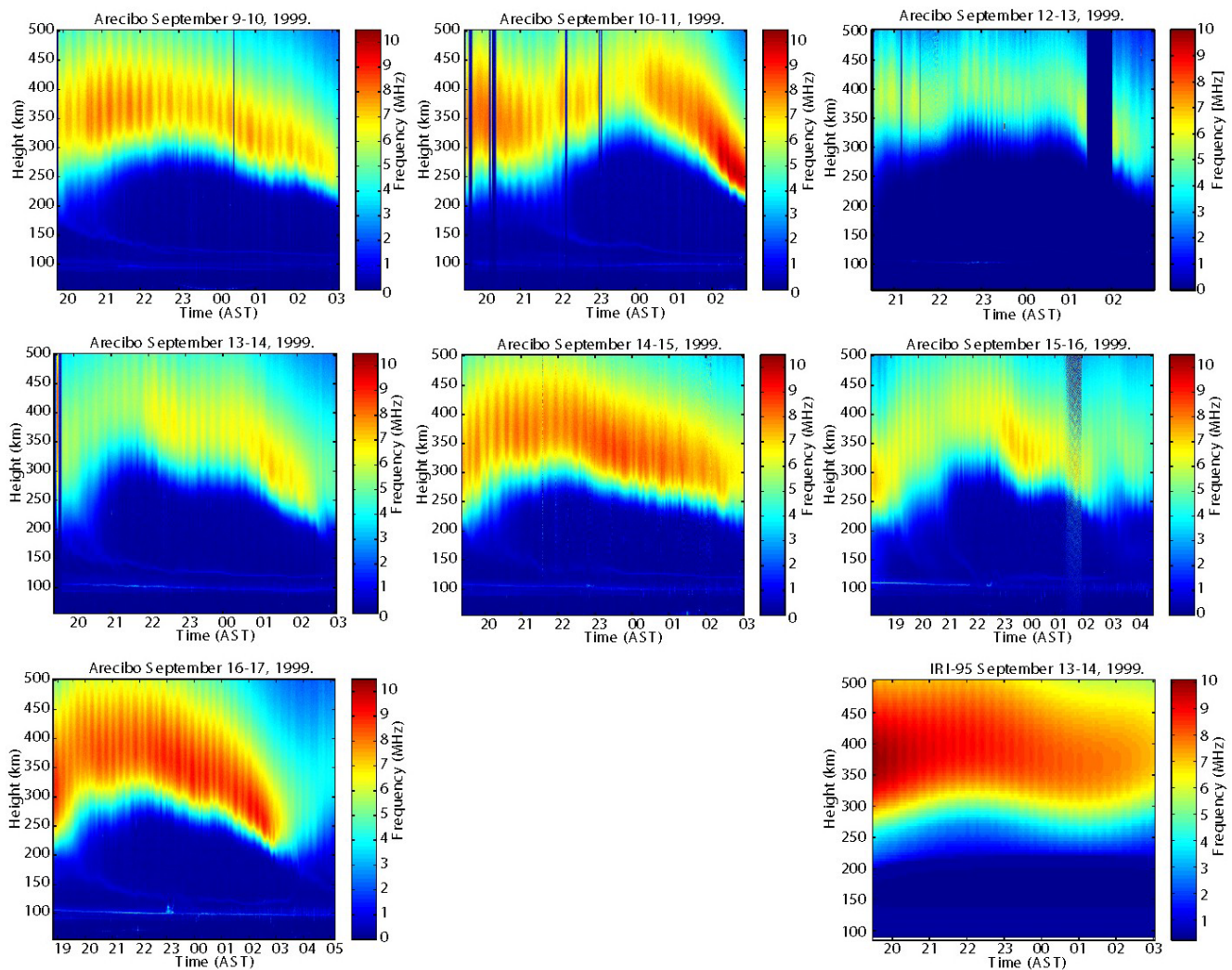
*Form Approved  
OMB No. 0704-0188*

Public reporting burden for the collection of information is estimated to average 1 hour per response, including the time for reviewing instructions, searching existing data sources, gathering and maintaining the data needed, and completing and reviewing the collection of information. Send comments regarding this burden estimate or any other aspect of this collection of information, including suggestions for reducing this burden, to Washington Headquarters Services, Directorate for Information Operations and Reports, 1215 Jefferson Davis Highway, Suite 1204, Arlington VA 22202-4302. Respondents should be aware that notwithstanding any other provision of law, no person shall be subject to a penalty for failing to comply with a collection of information if it does not display a currently valid OMB control number.

1. REPORT DATE <b>30 SEP 2003</b>	2. REPORT TYPE	3. DATES COVERED <b>00-00-2003 to 00-00-2003</b>			
4. TITLE AND SUBTITLE <b>Geosynchronous Imaging of the Earth's Ionosphere: Development Phase</b>		5a. CONTRACT NUMBER			
		5b. GRANT NUMBER			
		5c. PROGRAM ELEMENT NUMBER			
6. AUTHOR(S)		5d. PROJECT NUMBER			
		5e. TASK NUMBER			
		5f. WORK UNIT NUMBER			
7. PERFORMING ORGANIZATION NAME(S) AND ADDRESS(ES) <b>School of Electrical and Computer Engineering ,318 Rhodes Hall, Cornell University ,Ithaca,,NY, 14853</b>		8. PERFORMING ORGANIZATION REPORT NUMBER			
9. SPONSORING/MONITORING AGENCY NAME(S) AND ADDRESS(ES)		10. SPONSOR/MONITOR'S ACRONYM(S)			
		11. SPONSOR/MONITOR'S REPORT NUMBER(S)			
12. DISTRIBUTION/AVAILABILITY STATEMENT <b>Approved for public release; distribution unlimited</b>					
13. SUPPLEMENTARY NOTES					
14. ABSTRACT <b>Under ONR grant N00014-01-1-0702 we explored the value of airglow imagers in the study of the ionosphere. In large part this effort was driven by the need to develop new ways to characterize the Earth's ionosphere, a major thrust at the Naval Research Laboratory in the past decade and one that still continues. These instruments include optical sensors which are already being tested in low earth orbit and future plans include placing ionospheric airglow imagers on satellites in geostationary orbit.</b>					
15. SUBJECT TERMS					
16. SECURITY CLASSIFICATION OF:			17. LIMITATION OF ABSTRACT <b>Same as Report (SAR)</b>	18. NUMBER OF PAGES <b>8</b>	19a. NAME OF RESPONSIBLE PERSON
a. REPORT <b>unclassified</b>	b. ABSTRACT <b>unclassified</b>	c. THIS PAGE <b>unclassified</b>			

## WORK COMPLETED

The Data Assimilation project was centered on data taken during Space Weather Month in September, 1999. One of our contributions to the data set is reproduced in Figure 1 and shows ionospheric variability over seven almost consecutive nights at mid-latitudes. The eighth panel shows what the climatological model, IRI, predicts for this same period. Major differences occurred from night to night with little relationship to the IRI.



**Figure 1.** Summary of the nighttime observations during CIC99 plotted in units of plasma frequency. Panel 8 is a result of running the IRI-95 model, using the elevation and azimuth information for September 13-14, 1999. The bands are caused by gradients in electron density detected as the antenna feed was rotated at a constant zenith angle of  $15^\circ$ .

The results were summarized in four papers accepted for publication in the *Journal of Atmospheric and Solar-Terrestrial Physics*:

Kelley, M.C., A. Sur, J.J. Makela, and M.N. Vlasov, Further studies of the Perkins stability during space weather month, *J. Atmos. Solar-Terr. Phys.*, in press, 2003.

Makela, J.J., M.C. Kelley, S.A. González, N. Aponte, and J.J. Sojka, Midlatitude plasma and electric field measurements during Space Weather Month, September 1999, *J. Atmos. Solar-Terr. Phys.*, in press, 2003.

Sojka, J., D.C. Tompson, R.W. Schunk, J.V. Eccles, J. J. Makela, M.C. Kelley, S.A. Gonzalez, N. Aponte, and T.W. Bullett, Ionospheric data assimilation: Recovery of strong mid-latitudinal density gradients, *J. Atmos. Solar-Terr. Phys.*, in press, 2003.

Vlasov, M.N., M.C. Kelley, J.J. Makela, and M.J. Nicolls, Intense nighttime flux from the plasmasphere during a modest magnetic storm, *J. Atmos. Solar-Terr. Phys.*, in press, 2003.


## RESULTS

The results are summarized as follows:

- (1) Data assimilation models can yield what seem to be valid results by incorrectly adjusting free parameters. This problem was discovered when an analytical model allowing plasmaspheric fluxes was found to better explain the ionospheric behavior on September 16-17, 1999 [Vlasov *et al.*, 2003] than the data assimilation model, AIM 1.06. These fluxes were included in AIM 1.07 with much improved results [Sojka *et al.*, 2003].
- (2) A very active equatorial fountain effect was found to occur on this night and led to the intense plasmaspheric fluxes. This was consistent with the electric field patterns for this night [Makela *et al.*, 2003].
- (3) A simple analytical model for ionospheric dynamics based on the work of Perkins [1973] was developed [Kelley *et al.*, 2003], which also verified the need for a plasmaspheric source over Arecibo on Sept. 16-17.

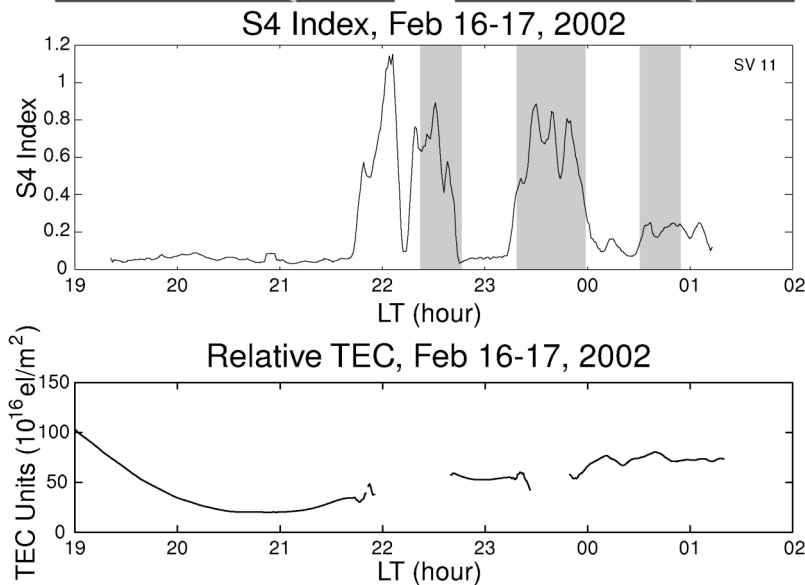

In the Hawaii sector we showed the power of a dual camera system for Equatorial Spread F studies. Figure 2 shows the merging of the two images and reveals an equatorial bubble from its initial source at the base of the equatorial ionosphere to its apex height on magnetic field lines, which map to overhead in Hawaii. The four panels show the evolution of several bubbles over two hours.

In addition, we made GPS scintillation observations, as shown in Figure 3. Whenever the line of sight to GPS passes through a depleted light zone, scintillation rose dramatically. TEC data were lost during the most severe events. This shows the potential for navigational problems during such severe disturbances, even over a mid-latitude site such as Hawaii.



**Figure 2.** Composite of near-simultaneous images taken with CNFI (bottom portion of each image) and CASI (top portion of each image) for four different times on February 16-17, 2002. The images have been projected along the magnetic field lines to the magnetic equator. The images were taken using the 557.7 nm filter.

### 777.4 nm All Sky Images, Feb 16-17, 2002



**Figure 3.** *Four images taken with the Cornell All-Sky Imager of the 777.4 nm emission. GPS tracks for satellite 11 have been superimposed on the images. The square on each track denotes the location of the satellite when the image was taken. The middle panel shows the S4 scintillation index recorded for satellite 11. The shaded times correspond to when the look direction to the satellite traversed through the depleted regions in the images. Note that no images were available before 2222 LT. The bottom panel shows the relative total electron content (TEC) as calculated by the NovAtel receiver. The data gaps correspond to times when the receiver loss lock on the L2 signal, rendering calculation of the TEC impossible.*

## **IMPACT/APPLICATIONS**

We have shown the need for testing data assimilation methods in ionospheric Space Weather research. Many parameters influence the system and researchers must be alert to the possibility that important factors may be overlooked. Reproducing a single parameter with good results may be incorrect if the wrong driver is adjusted.

We have also laid the groundwork for verifying the long-term potential of space-based imaging systems in the fields of ionospheric research and Space Weather.

## **TRANSITIONS**

One major transition was the improvement of one of the major data assimilation models being developed with Navy support and under a MURI Program. Because of this work the version AIM 1.06 was upgraded to AIM 1.07. Our continued work with ground and space-based systems has positively impacted plans by both NASA and DOD concerning the long-term worth of orbiting imagers.

## **RELATED PROJECTS**

None.

## **REFERENCES**

Kelley, M.C., J.J. Makela, B.M. Ledvina, and P.M. Kintner, Observations of equatorial spread-*F* from Haleakala, Hawaii, *Geophys. Res. Lett.*, 29(20), 2003, doi:10.1029/2002GL015509, 2002.

Kelley, M.C., A. Sur, J.J. Makela, and M.N. Vlasov, Further studies of the Perkins stability during space weather month, *J. Atmos. Solar-Terr. Phys.*, in press, 2003.

Makela, J.J., M.C. Kelley, S.A. González, N. Aponte, and J.J. Sojka, Midlatitude plasma and electric field measurements during Space Weather Month, September 1999, *J. Atmos. Solar-Terr. Phys.*, in press, 2003.

Sojka, J., D.C. Tompson, R.W. Schunk, J.V. Eccles, J. J. Makela, M.C. Kelley, S.A. Gonzalez, N. Aponte, and T.W. Bullett, Ionospheric data assimilation: Recovery of strong mid-litudinal density gradients, *J. Atmos. Solar-Terr. Phys.*, in press, 2003.

Vlasov, M.N., M.C. Kelley, J.J. Makela, and M.J. Nicolls, Intense nighttime flux from the plasmasphere during a modest magnetic storm, *J. Atmos. Solar-Terr. Phys.*, in press, 2003.

## **PUBLICATIONS**

Kelley, M.C., J.J. Makela, B.M. Ledvina, and P.M. Kintner, Observations of equatorial spread-*F* from Haleakala, Hawaii, *Geophys. Res. Lett.*, 29(20), 2003, doi:10.1029/2002GL015509, 2002. [published, refereed]

Kelley, M.C., A. Sur, J.J. Makela, and M.N. Vlasov, Further studies of the Perkins stability during space weather month, *J. Atmos. Solar-Terr. Phys.*, in press, 2003. [in press, refereed]

Makela, J.J., M.C. Kelley, S.A. González, N. Aponte, and J.J. Sojka, Midlatitude plasma and electric field measurements during Space Weather Month, September 1999, *J. Atmos. Solar-Terr. Phys.*, in press, 2003. [in press, refereed]

Sojka, J., D.C. Tompson, R.W. Schunk, J.V. Eccles, J. J. Makela, M.C. Kelley, S.A. Gonzalez, N. Aponte, and T.W. Bullett, Ionospheric data assimilation: Recovery of strong mid-latitudinal density gradients, *J. Atmos. Solar-Terr. Phys.*, in press, 2003. [in press, refereed]

Vlasov, M.N., M.C. Kelley, J.J. Makela, and M.J. Nicolls, Intense nighttime flux from the plasmasphere during a modest magnetic storm, *J. Atmos. Solar-Terr. Phys.*, in press, 2003. [in press, refereed]

### **HONORS/AWARDS/PRIZES**

Alumnus of the Year: Kent State University Honors College